

Appendix E

Phase I Environmental Site Assessment



PHASE I ENVIRONMENTAL SITE ASSESSMENT

South Coast Plaza Village
1561, 1621, 1631, 1641 and 1661 W.
Sunflower Avenue; 3851 S. Bear Street; and
3800 and 3951 S. Plaza Drive
Santa Ana, California 92704
February 25, 2022

Project Number: 460916

Prepared For:
South Coast Plaza
3315 Fairview Road
Costa Mesa, California 92626

Prepared By:
TRC
17911 Von Karman Avenue, Suite 400
Irvine, CA 92614

Chloe Hudson

Ron Landolt

Prepared by:
Chloe Hudson / Staff Scientist

Reviewed and Approved by:
Ron Landolt / NW Region BSI Practice Manager



Table of Contents

EXECUTIVE SUMMARY	1
1.0 INTRODUCTION.....	3
1.1 Purpose and Scope of Services.....	3
1.2 Additional Services.....	3
1.3 Deviations to ASTM E 1527-13 Standard	4
2.0 SITE DESCRIPTION	5
2.1 Site Location and Legal Description	5
2.2 Site Improvements	5
2.3 Current and Historic Site Use	6
2.3.1 Current Site Use(s)	6
2.3.2 Previous Owner and Operator Information	6
2.4 Physical Setting.....	7
3.0 USER PROVIDED INFORMATION	8
3.1 Title and Judicial Records for Environmental Liens or AULs.....	8
3.2 Specialized Knowledge	8
3.3 Property Value Reduction Issues.....	8
3.4 Commonly Known or Reasonably Ascertainable Information	8
3.5 Reason for Conducting Phase I ESA.....	8
4.0 RECORDS REVIEW	9
4.1 Historic Use Information.....	9
4.1.1 Site History.....	9
4.1.2 Adjoining Property History	13
4.1.3 Surrounding Property History.....	13
4.2 Database Report and Environmental Record Review	13
4.2.1 Subject Site	14
4.2.2 Adjoining and Surrounding Property Record Review	15
4.2.2.1 Adjoining Properties	15
4.2.2.2 Surrounding Properties	18
4.3 Previous Reports.....	19
4.4 Other Environmental Record Sources	20
5.0 SITE RECONNAISSANCE	22
5.1 Methodology and Limiting Conditions.....	22
5.2 Interior and Exterior Site Observations	22
5.2.1 Hazardous Substances.....	24
5.2.2 Solid and Liquid Wastes	25
5.3 Adjoining and Surrounding Properties Reconnaissance	25
5.3.1 Adjoining Properties.....	25
5.3.2 Surrounding Properties	26
6.0 INTERVIEWS.....	27

7.0	FINDINGS, OPINIONS, AND CONCLUSIONS	28
7.1	Findings and Opinions	28
7.2	RECs and CRECs.....	29
7.3	HRECs	29
7.4	<i>De Minimis</i> Conditions	29
7.5	Data Gaps	30
7.6	Limiting Conditions and Deviations.....	30
7.6.1	Accuracy and Completeness	30
7.6.2	Warranties and Representations	31
7.6.3	Continued Validity/User Reliance	32
7.6.4	Significant Assumptions.....	32
8.0	REFERENCES.....	33
9.0	NON-SCOPE ITEMS	34

Tables

Table 2.1 – Site Improvements	5
Table 2.2 - Previous Owner Information	6
Table 4.1 – Site History.....	9
Table 4.2 – Adjoining Property History	13
Table 5.1 – Interior and Exterior Site Observations	22
Table 5.2 – Current Site Hazardous Substances	24
Table 5.3 – Current Site Solid and Liquid Wastes	25
Table 5.4 – Adjoining Properties Reconnaissance	26
Table 8.1 – Reference Information	33

Figures

Figure 1:	Site Location Map
Figure 2:	Site Layout Plan

Appendices

Appendix A:	Other Reference Information
Appendix B:	ERIS Physical Setting Maps
Appendix C:	User Questionnaire
Appendix D:	Historical Research Documentation
Appendix E:	Database Radius Map Report
Appendix F:	Photograph Log
Appendix G:	TRC Staff and Environmental Professional Qualifications/Resumes
Appendix H:	Environmental Professional Statement

EXECUTIVE SUMMARY

TRC Environmental Corporation, Inc. (TRC) was retained by South Coast Plaza (also known as “Client” or “User”) to perform a Phase I Environmental Site Assessment (ESA) of the South Coast Plaza Village consisting of the following property addresses: 1561, 1621, 1631, 1641, and 1661 W. Sunflower Avenue; 3851 S. Bear Street; and 3800 and 3951 S. Plaza Drive, all in Santa Ana, Orange County, California (herein referred to as the “Site”). TRC understands the Client requires a Phase I to qualify for innocent landowner defense to Comprehensive Environmental Response, Compensation and Liability Act (CERCLA) Liability. The Phase I ESA described in this report was performed in accordance with the scope and limitations of the American Society for Testing and Materials Practice E 1527-13 *Standard Practice for Environmental Site Assessments: Phase I Environmental Site Assessment Process* (ASTM E 1527-13). Limiting conditions and/or deviations from the ASTM E 1527-13 standard are described in Sections 1.3 and 7.6 of this report.

The approximately 17.23-acre Site is currently developed with seven (7) buildings, including one (1) movie theater building, one (1) single tenant restaurant building, and five (5) retail/restaurant buildings with multiple tenants. The Client provided TRC with a list of current tenants of the Site. Current tenants include a movie theater, restaurants, showrooms, retail tenants, office tenants, and retail spaces utilized as storage. The list of current tenants is provided in **Appendix A**.

The remainder of the Site consists of paved parking areas and access driveways, concrete sidewalks, and landscaped areas throughout. Grass landscaping is also located at the central-eastern portion of the Site, east of S. Plaza Drive (3951 S. Plaza Drive), in the vicinity of a former office building. S. Plaza Drive trends approximately north-south, bisecting the eastern and western portions of the Site.

TRC has performed a Phase I ESA in conformance with the scope and limitations of ASTM Practice E1527 of the South Coast Plaza Village consisting of the following property addresses: 1561, 1621, 1631, 1641, and 1661 W. Sunflower Avenue; 3851 S. Bear Street; and 3800 and 3951 S. Plaza Drive, all in Santa Ana, Orange County, California, the Site. Any exceptions to, or deletions from, this practice are described in Sections 1.3 and 7.6 of this report. This assessment has revealed no evidence of recognized environmental conditions (RECs) and/or controlled recognized environmental conditions (CRECs) in connection with the Site; however, this assessment has revealed evidence of the following *de minimis* condition in connection with the Site:

- During Site reconnaissance, a gasoline odor was noted upon entrance to the electrical room of the Antonello Ristorante tenant space. The odor dissipated as the door stayed open. No gasoline storage or spills were observed in this area. Based on the lack of evidence regarding a release, this odor would be considered a *de minimis* condition.

This Executive Summary is part of this complete report; any findings, opinions, or conclusions in this Executive Summary are made in context with the complete report. TRC recommends that the User read the entire report for supporting information related to findings, opinions, and conclusions.

Legal Notice

TRC has prepared this Phase I ESA for South Coast Plaza (hereinafter “Client” or “User”). This document was prepared by TRC solely for the benefit of the Client and the User. With regard to third-party recipients of this document, neither TRC, nor the Client, nor the User, nor any of their respective parents, affiliates, or subsidiaries, nor any person acting on their behalf: (a) makes any warranty, expressed or implied, with respect to the use of any information or methods disclosed in this document; or (b) assumes any liability with respect to the use of any information or methods disclosed in this document. Any third-party recipient of this document, by its acceptance or use of this document, releases TRC, the Client, the User, and their parents, affiliates, and subsidiaries from any liability for direct, indirect, economic, incidental, consequential, or special loss or damage whether arising in contract, warranty, express or implied, tort, or otherwise, and irrespective of fault, negligence, and strict liability.

1.0 INTRODUCTION

TRC Environmental Corporation (TRC) has prepared this Phase I Environmental Site Assessment (ESA) for South Coast Plaza (hereinafter “Client” or “User”).

This report was prepared for and may be relied upon by Client and User for the purposes set forth herein; it may not be relied on by any party other than the Client and User. TRC will consider authorization for third-party reliance on this report if requested by the Client. TRC reserves the right to deny reliance on this report by third parties.

1.1 Purpose and Scope of Services

The following Phase I ESA was performed for the South Coast Plaza Village consisting of the following property addresses: 1561, 1621, 1631, 1641, and 1661 W. Sunflower Avenue; 3851 S. Bear Street; and 3800 and 3951 S. Plaza Drive, all in Santa Ana, Orange County, California (hereinafter the “Site”). A Site location map is included as **Figure 1**. This Phase I ESA has been prepared by TRC in accordance with the American Society for Testing and Materials E 1527-13 *Standard Practice for Environmental Site Assessments: Phase I ESA Process* (ASTM E 1527-13) and is intended for the sole use of South Coast Plaza and per TRC’s January 17, 2022 *Proposal for Professional Consulting Services*, authorized on January 17, 2022.

The purpose of this assessment is to identify *Recognized Environmental Conditions* (RECs) at the Site, as defined by the ASTM E 1527-13 standard. The completion of this Phase I ESA report may be used to satisfy one of the requirements for the User to qualify for the *innocent landowner*, *contiguous property owner*, or *bona fide prospective purchaser* liability protections pursuant to the Comprehensive Environmental Response, Compensation and Liability Act (CERCLA), thereby constituting *all appropriate inquiries into the previous ownership and uses of the property consistent with good commercial or customary practice* as defined by 42 U.S.C. §9601(35)(B) of CERCLA.

The Scope of Services for this Phase I ESA included the following tasks:

- Site and vicinity reconnaissance;
- Site and vicinity description and physical setting;
- Historical source review and description of historic Site conditions;
- Interviews with owners, operators, and/or occupants of the Site, and/or local officials;
- Review of environmental databases and regulatory agency records;
- Review of previous environmental reports/documentation, as applicable;
- Review of environmental liens, if provided or authorized to obtain by the User; and
- Preparation of a report summarizing findings, opinions, and conclusions.

1.2 Additional Services

Items outside the scope of the ASTM E 1527-13 standard include but are not limited to the following:

- Asbestos-containing building materials
- Radon
- Lead-based paint
- Lead in drinking water
- Wetlands
- Regulatory compliance
- Cultural and historic resources
- Industrial hygiene
- Emerging contaminants
- Health and safety
- Ecological resources
- Endangered species
- Indoor air quality unrelated to *releases of hazardous substances or petroleum products* into the environment
- Biological agents
- Mold

No additional services were performed outside the scope of the ASTM E 1527-13 standard.

1.3 Deviations to ASTM E 1527-13 Standard

The following significant deviations or deletions to the ASTM standard were made during this Phase I ESA:

- Access to all of the tenant spaces was unable to be obtained.

2.0 SITE DESCRIPTION

2.1 Site Location and Legal Description

The approximately 17.23-acre Site consists of five (5) parcels known by the Orange County Assessor as the following Assessor Parcel Numbers (APNs): 412-451-01 on the northwestern portion of the Site; 412-451-02 on the southwestern portion of the Site; 412-451-03 on the central portion of the Site; 412-451-04 on the south-central portion of the Site where the restaurant building is located; and 412-131-10/412-131-20/412-131-21 on the eastern portion of the Site, east of S. Plaza Avenue. Addresses associated with the Site include 1561, 1621, 1631, 1641 and 1661 W. Sunflower Ave; 3851 S. Bear Street; and 3800 and 3951 S. Plaza Drive, all in Santa Ana, Orange County, California. The Site is located in a mixed residential and commercial use area. According to the City of Santa Ana, the Site is zoned specific development. The Site is currently owned by South Coast Plaza. A Site location map is included as **Figure 1**.

2.2 Site Improvements

Current on-Site improvements are listed in the following table. A Site layout plan is included as **Figure 2**.

Table 2.1 – Site Improvements

Site Feature	Description
Buildings (stories)	<p>1561 W. Sunflower Avenue, located at the southeastern edge of the Site, is developed with a 2-story movie theatre building;</p> <p>3800 S. Plaza Drive, located at the northeastern central portion of the Site, is developed with a 2-story retail/restaurant building;</p> <p>1621 W. Sunflower Avenue, located south of 3800 S. Plaza Drive, is developed with a 2-story restaurant/bakery building;</p> <p>1631 W. Sunflower Avenue, located south of 1621 W. Sunflower Avenue, is developed with a 2-story retail building;</p> <p>1641 W. Sunflower Avenue, located at the southern edge of the Site, is developed with a 2-story restaurant building;</p> <p>1661 W. Sunflower Avenue, located at the western central portion of the Site, is developed with a 3-story art museum/retail building; and</p> <p>3851 S. Bear Street, located at the north-central portion of the Site, is developed with a 2-story retail/gallery building.</p>
Construction date(s)	1971-1973
Exterior areas	Asphalt paved parking areas and access driveways, concrete or paved walkways, and limited landscaped areas consisting of grass, small trees, and shrubs. Grass landscaping is also located at the central-eastern portion of the Site, east of S. Plaza Drive (3951 S. Plaza Drive), in the vicinity of a former office building
On-Site roads/rail lines	S. Plaza Drive trends approximately north-south, bisecting the eastern and western-central portions of the Site, but is not a part of

Table 2.1 – Site Improvements

Site Feature	Description
	the Site. Onsite asphalt-paved driveways provide access to the Site's various parking lots.
Other large equipment	One (1) hydraulic elevator was located in the building currently occupied by the Orange County Museum of Art.
Potable water supply	City of Santa Ana Water Services
Sewage disposal system(s)	City of Santa Ana Sanitary Sewer
Heating/cooling system fuel source(s)	Electric
Back-up fuel source(s)	None
Electricity supplier(s)	Southern California Edison
Stormwater system	City of Santa Ana storm water sewer system

2.3 Current and Historic Site Use

2.3.1 Current Site Use(s)

The approximately 17.23-acre Site is currently developed with seven (7) buildings, including one (1) movie theater building, one (1) single tenant restaurant building, and five (5) retail/restaurant buildings with multiple tenants. The Client provided TRC with a list of current tenants of the Site. Current tenants include a movie theater, restaurants, showrooms, retail tenants, office tenants, and retail spaces utilized as storage. The list of current tenants is provided in **Appendix A**.

The remainder of the Site consists of paved parking areas and access driveways, concrete sidewalks, and landscaped areas throughout. Grass landscaping is also located at the central-eastern portion of the Site, east of S. Plaza Drive (3951 S. Plaza Drive), in the vicinity of a former office building. S. Plaza Drive trends approximately north-south, bisecting the eastern and western portions of the Site.

2.3.2 Previous Owner and Operator Information

Based on information provided by the User (Section 3.0), the historical record review (Section 4.0), and/or interviews conducted during this Phase I ESA (Section 6.0), historic Site ownership and operator information are provided in the tables below.

Table 2.2 - Previous Owner Information

Site Owner	From	To
Bear Family Trust (western parcels) & C.J. Segerstrom and Sons (eastern parcels)	Unknown	Approx. 1970
South Coast Plaza	Approx. 1970	Present

Prior to development, the Site was utilized as undeveloped and/or agricultural land with no structures present until the mid-1960s.

A commercial building was constructed on the northwestern corner of the Site by 1965. According to interviews with Site representatives, this building was operated by the Boy Scouts of America

as a headquarters, and this building was subsequently demolished by the early 1990s. This portion of the Site was redeveloped into an additional parking lot area.

A commercial building was constructed on the central-eastern portion of the Site, east of S. Plaza Drive (3951 S. Plaza Drive) in 1981. According to the Client, this building opened in 1981 and was utilized as an office building prior to being demolished in 2013. This portion of the Site remains vacant land with grass landscaping.

The existing seven (7) retail, restaurant and movie theater buildings associated with the South Coast Plaza Village were constructed on the Site between 1971 and 1973. Various retail, restaurant, entertainment, artistic, beauty, business, financial, and medical tenants have operated at the Site from 1971 to the present. A list of current and historic tenants provided by the Client are included in **Appendix A**.

2.4 Physical Setting

According to the United States Geological Survey, 2015, *7.5-Minute Topographic Map for Tustin & Newport Beach, California* (refer to **Figure 1**), the Site is located approximately 170 feet to the south of a manmade lake, and approximately 0.30 miles to the west of the Santa Ana Channel. The Site topographic elevation is approximately 37 feet above mean sea level, and local topography slopes to the east. The topographic downward slope observed at the Site during the Site reconnaissance is generally flat. Based on local topography, the assumed direction of shallow groundwater flow is to the east, toward the Santa Ana Channel. However, a subsurface investigation would be required to determine actual groundwater flow direction.

The ERIS Physical Setting Maps, supplied by ERIS of Toronto, Canada, was reviewed to obtain information regarding the dominant soil composition in the Site vicinity. The dominant soil composition is reported as Omni clay, drained.

Please refer to the ERIS Physical Setting Maps report presented in **Appendix B** for further information regarding the soil composition in the Site vicinity. According to ERIS, the Site is not located in a Federal Emergency Management Agency flood zone.

3.0 USER PROVIDED INFORMATION

According to the ASTM E 1527-13 standard, certain tasks that may help identify the presence of RECs associated with the Site are generally conducted by the Phase I ESA User. These tasks include providing or authorizing the *environmental professional* to obtain recorded land title records for environmental liens or activity and use limitations (AULs); providing specialized knowledge related to RECs at the Site (e.g., information about previous ownership or environmental litigation); providing commonly known or *reasonably ascertainable* information within the local community about the *property* that is material to RECs in connection with the *property*; and informing the *environmental professional* if, as believed by the User, the purchase price of the *property* is lower than the fair market value due to contamination. A list of requested information was included in TRC's proposal dated January 17, 2022 (see Section 1.1). A copy of the User questionnaire is included in **Appendix C**.

3.1 Title and Judicial Records for Environmental Liens or AULs

The User did not provide any information regarding environmental concerns associated with title or judicial records, or the existence of environmental liens or activity and use limitations (AULs) for the Site. Completion of an additional title and judicial record search was beyond the scope of this Phase I ESA, was not requested by the User, and remains a User requirement.

3.2 Specialized Knowledge

The User was not aware of specialized knowledge related to RECs at the Site.

3.3 Property Value Reduction Issues

The User was not aware of property valuation reduction issues regarding the Site.

3.4 Commonly Known or Reasonably Ascertainable Information

TRC was supplied with commonly known and/or reasonably ascertainable information regarding the Site by Mr. Jason Poulsen on behalf of South Coast Plaza. This information was used during this Phase I ESA and has been incorporated in this report as applicable.

3.5 Reason for Conducting Phase I ESA

TRC understands the User requires a Phase I to qualify for innocent landowner defense to CERCLA liability.

4.0 RECORDS REVIEW

4.1 Historic Use Information

Information regarding Site and vicinity historic uses was obtained from various publicly available and practically reviewable sources including:

- Aerial photographs (scale: 1" = 500') dated 1928, 1938, 1947, 1952, 1960, 1963, 1972, 1974, 1980, 1985, 1987, 1995, 2002, 2005, 2010, 2012, 2014, 2016, 2018, and 2020;
- Topographic maps dated 1896, 1901, 1932, 1935, 1948, 1949, 1950, 1951, 1965, 1972, 1974, 1981, and 2015;
- City directories dated 1955, 1959, 1964, 1970, 1975, 1981, 1987, 1991-1992, 1996-1997, 2001-2002, 2008, 2012, 2016, and 2020;
- Local municipal records;
- An environmental database report;
- Interviews with Site representative(s) and regulatory agency official(s), as necessary.

Historical research documentation is included in **Appendix D**.

Fire Insurance Maps were originally produced for assessing fire insurance liability in urban areas in the United States. The maps provide detailed information (e.g., building construction, facility occupants, storage tank locations, and hazardous material storage areas), which can be used as a resource to document land use and structural change over time. ERIS researched the availability of Fire Insurance Maps in the vicinity of the Site; however, ERIS stated that Fire Insurance Map coverage does not exist for the Site or nearby surrounding area.

4.1.1 Site History

Operational History

Table 4.1 – Site History

Year	Site History
1896 to as late as 1965	The Site appears as undeveloped land in the earliest 1896 topographic map and agricultural land in the earliest 1928 historic aerial photograph. The Site appeared to remain agricultural with no structures present through the early 1960s. According to interviews with Site representatives, the Site historically consisted of bean fields.
1965 to 1971	The 1965 topographic map depicts a commercial building on the northwestern corner of the Site. According to interviews with Site representatives, this building was utilized as a Boy Scouts of America headquarters.
1971 to 1981	According to City of Santa Ana property records, existing structures associated with the South Coast Plaza Village were constructed starting in 1971. The 1972 historic aerial photograph and topographic map depicts the Site as partially developed with the existing movie theatre building (1561 W. Sunflower Avenue), restaurant building (1641 W. Sunflower Avenue), and several retail/restaurant buildings (3851 S. Bear Street, 3800 S. Plaza Drive, and 1621 and 1631 W. Sunflower Avenue). The last retail building on the west-central portion of the Site appeared to be under construction (1661 W. Sunflower Avenue) in 1972 and was fully developed by 1974. According to the Client, the restaurant building (1641 W. Sunflower Avenue) and movie theatre building (1561 W. Sunflower Avenue) opened in 1971, and the

Table 4.1 – Site History

Year	Site History
	remainder of the retail buildings west of S. Plaza Drive opened in 1973. City Directories list various tenants at the Site addresses starting in 1975. City Directory listings are detailed in a separate table below.
1981 to as late as 1995	A commercial building appeared on the central-eastern portion of the Site, east of S. Plaza Drive (3951 S. Plaza Drive). According to the Client, this building opened in 1981 and was utilized as an office building.
1995 to 2013	The Boy Scouts of America headquarters building that was located on the northwestern corner of the Site appears to have been demolished and this portion of the Site appears to have been redeveloped into an additional parking area.
2013 to Present	According to the Client, the office building that was located at 3951 S. Plaza Drive (central-eastern portion of the Site) was demolished in 2013. This portion of the Site remains vacant land with grass landscaping.

It does not appear that topographic contours in the Site area have significantly changed during the time period reviewed. If significant changes had been noted, it could indicate significant filling or excavation activity.

City Directories provided extensive listings for the existing Site addresses, as well as several presumed former Site addresses, between 1975 and present. These listings included various retail, restaurant, entertainment, artistic, beauty, business, financial, and medical tenants. Many of these tenants were also included in the Historic South Coast Plaza Village Tenants list provided to TRC by the Client. Based on the types of tenants identified in the City Directories and Client provided records, these tenants would not be considered an environmental concern to the Site. Client provided historical records are included in **Appendix A**. City Directory listings for the Site addresses and presumed former Site addresses are detailed below:

Site Address	City Directory Listings
3851 S. Bear Street	Anthony's Shoe Repair (2001-2002, 2008, 2012, 2016, 2020); The Back Pocket (2001-2002); Emergency Locksmith (2008); The Good Earth (2001-2002); Orange County Fine Arts (2008, 2012, 2016, 2020); Showcase Gallery (2012, 2016, 2020); South Coast Village (2008); and Village Farmer Restaurant (2001-2002).
1561 W. Sunflower Avenue	House of Phones (1975); Regency South Coast Village (Movie Theatre) (2008, 2012, 2016, 2020); South Coast Village (2008); United Artists Theatres (1975, 1981, 1987, 1991-1992); and W A Matthews (1981).
1621 W. Sunflower Avenue	Aero Garage Door Repair (2016, 2020); American Traders Bureau (2008, 2012, 2016, 2020); Bluewater Grill South Coast (2001-2002, 2008, 2016); Corner Bakery Café (2012, 2016, 2020); Gauche Indian Cuisine (1996-1997); Jabman International Inc (1996-1997); Royal Khyber Fine Indian Restaurant (2001-2002, 2012, 2016, 2020); and South Coast Village (2008).
1631 W. Sunflower Avenue	A Night on the Town (1996-1997, 2001-2002, 2008); Auda Grey Salon & Day Spa (1996-1997); Costa Mesa Art Lounge (1996-1997); Costa

Site Address	City Directory Listings
	Mesa Conference (2012, 2016); Glamour Shots (1996-1997); Grace Tailoring (2016, 2020); Greater Santa Ana Chamber of Commerce (2016, 2020); Jack Eadon Photography (2016, 2020); La Tortuga (1996-1997); Mitra's Complete Beauty Care (1996-1997, 2012, 2016, 2020); Operation Home Front (2012, 2016, 2020); Orange County Fine Arts (2001-2002); Santa Ana Locksmith (2016); Showcase Gallery (2001-2002); South Coast Engraving (1996-1997); South Coast Metro Alliance (2012, 2016, 2020); South Coast Optometry (1996-1997); South Coast Village (1996-1997, 2008); Spatola Tailoring (1996-1997, 2012); and Support the Enlisted Project (2016, 2020).
1641 W. Sunflower Avenue	Hungry Tiger Restaurant (1975, 1981); Reuben's Restaurant (1987, 1991-1992); and Morton's Steakhouse (2008, 2012, 2016, 2020).
1661 W. Sunflower Avenue	Gold & Williams (Furniture) (2016, 2020); Mitchell Gold Co (Furniture) (2012); Morton's Steakhouse (1996-1997, 2001-2002); and Room & Board (Furniture) (2008, 2012, 2016, 2020).
3800 S. Plaza Drive	Antonello R (1981, 1987, 1991-1992); Collectors Corner (1981); Dermaculture Facial Studio (1975); European Gems (1975, 1981); First Americans (1975); Horikawa Restaurant (1975, 1981, 1987, 1991-1992); International Diamond Imprints (1981); Irish Cottage Imports (1975, 1981); Kalso Earth Shoes (1975); Paja Flowers (1975); The Paper Garden (1987, 1991-1992); Petite Auberge (1975); Piano Roll (1975); and Darya Restaurant (2016, 2020).
3951 S. Plaza Drive	A K Financial Services (1987, 2016, 2020); BUI Antoine (Real Estate) (2008); Raymond Bunch, DC (Chiropractor) (2008, 2012); Casablanca's J MDLNG (1987); Farmers Insurance Group (2008); Fitzgerald Property (1987); Golden Pac Investments (1991-1992, 1996-1997); Huntington Financial Services (1991-1992, 1996-1997); I Exchange Inc (Telephone Communications) (2008); Integrated Resources (2012); Italian Restaurant Group (1996-1997); Major Loans (1987, 1991-1992, 1996-1997); Martin Terry Enterprises (1987, 1991-1992, 1996-1997); The Meeting Room (1996-1997); Morgan W Rogers, DC (Chiropractor) (2012, 2016, 2020); National Bank of Southern California (1987, 1991-1992, 1996-1997, 2016); Optical Distributor Group (2008, 2012, 2016); PEI Genesis (2001-2002); Planners Annex (1996-1997); Precision Time System (1991-1992); Profit Recovery Partners (2001-2002); Raymond RE/MAX Metro (Real Estate) (1996-1997, 2001-2002, 2008, 2012); Schatzman Government Relations (1996-1997); South Coast Apparel (1996-1997); Sure Seal Connection (2001-2002); Super Villain Studios Inc (2008); Synergy Inc (Advertising) (2001-2002, 2008, 2012); Techna International (2001-2002); Thompson Co (1987); and US Bank (2001-2002).
3810 S. Plaza Drive (presumed prior address for Site, possibly for 3800 S. Plaza Drive)	Affectionately Amber (1981, 1987); Allen's Engraving (1975); Anders Gustav Restaurant (1991-1992); Anthony's Shoe Repair (1975, 1981, 1987, 1991-1992); The Artichoke (1975); The Co Headquarters (1975); Collectors Corner (1975, 1981); Dr. John's Headquarters (1975); Erewhon International Grocery (1981); The Family Grocery (1981); Fingernail Fixer 20 (1981); Good Earth Restaurant (1981, 1987, 1991-1992); H G Daniels Co (1991-1992); Highlands Tobacco (1975, 1981);

Site Address	City Directory Listings
	Holly Lander Stoneware (1981); Hour Gang Personnel Service (1987); I Framed It Myself (1981); Jay's Fashions Inc (1975); The Joy of Yogurt (1981); Needle Nest (1975); Rose and Crown Pub (1975); Serendipity (1975); St. Ives (1975, 1981, 1987, 1991-1992); Upstart Crow & Co (1987); and Wishon-Harrell Stoneware (1975).
3820 S. Plaza Drive (presumed prior address for Site, possibly for 3800 S. Plaza Drive)	Belgian Waffle Inn (1975, 1981, 1987); Emperors Fortune (1991-1992); Gandhi Indian Cuisine (1987, 1991-1992); Highlands Tobacco (1987); Huddle (1975, 1981); Jabman International Inc (1987, 1991-1992); Laguna Junction (1981); Hallmark (1981); Phil Berman's Galleries (1991-1992); Sweet Piece Candy Co (1987); Sweet Sensations (1987); and The West End (1975).
3840 S. Plaza Drive (presumed prior address for Site, possibly for 1631 W. Sunflower Avenue)	American Institute Architects (1987, 1991-1992); Berkus Group (1981); Calico Cousins (1975); Carlton Hair International (1981, 1987); Club Mediterranean Restaurant (1981); A Different Place (1975); Great Beginnings (1987); Janelle Berte Bridal (1991-1992); Dale's Footwear (1975, 1981); Danielle's Boutique/Danielle's Total Look (1975, 1981); Diners Fugazy Travel (1981); Dominion Saddlery (1991-1992); Exclusive Travel (1975, 1981); Fern Factory (1975); Geppetto Child Fantasy (1975, 1981); Glamour Shots (1991-1992); Great Beginnings (1981); Hershey Communications (1987); Illusions (1981); Kaya Kalpe Herbal (1987); La Tortuga (1975, 1981, 1987, 1991-1992); The Lofty Lady (1975); Lydia's (1987); Miss America (1981); Mitra's Complete Beauty Supply (1991-1992); Morrow's Nut House (1975); Orange County Const (1991-1992); Paja Flowers (1987); Rug Crafters (1975, 1981); South Coast Glass (1981, 1987, 1991-1992); South Coast Symphony (1991-1992); Spatola Tailoring (1981, 1987, 1991-1992); Sunbeam Tours (1987, 1991-1992); Sunflower Swimwear (1975); Sweet William (1991-1992); Werner Daniel Co (1975, 1981, 1987, 1991-1992, 1996-1997); Wild Goose CHS ATQS (1991-1992); Woof & Warp Fabrics (1975, 1981, 1987); and Village Pet Center (1981).
3850 S. Plaza Drive (presumed prior address for Site, possibly for 1631 W. Sunflower Avenue)	American Institution Architects (1981); Antique Merchant (1975); Bob Krips Photography (1975); Brass Balloon Metal Sculpture (1975); Chris' Old Fashion Lemonade (1975); Ciscos Mexican Restaurant (1975, 1981, 1987, 1991-1992); Coffee Trader (1975, 1981); Continental Imports (1975, 1981); Cookie Cutter Bakery (1981); Costa Mesa Art Lounge (1991-1992); Diamond Head Gallery (1981); Dragon Lady's Chinese Food (1975); El Shirttail (1975); ETC Jewelry Designs (1975, 1981, 1987); The Fad Shack (1975, 1981); Fashion Institute Design (1987); Gamesmanship (1975, 1981); Gold Piece Inc (1975); Good Earth Annex (1987); Hello Central (1975); Here and There (1975); Italian Village (1975, 1981); Jack and Jill Children's Hairstyling (1975); Jewel Connection (1981); The Jewel Thief (1975); L'Academie (1975); Little Gem Indian Arts (1975); Mum Mi Imports (1981); Morrow's Nut House (1981); Olive Branch Antique (1975, 1981); Paja Flowers (1981); The Rich Stich (1981); Ruby's Boutique (1975); Skansen Scandinavian Imports (1975, 1981); The Sleigh (1981); Sportswear Corner (1975); Time Life Library (1975, 1981); Toscana Art & Gifts (1975); Touch of Whimsey (1981); Verdugos Mexican Restaurant (1981, 1987, 1991-1992); Whimsey Hollow (1975); and Wine Cheese Culinary (1975, 1981).

Site Address	City Directory Listings
1651 W. Sunflower Avenue (presumed prior address for Site, possibly 3851 S. Bear Street or 3800 S. Plaza Drive)	Anders Gustav Restaurant (1996-1997); Anthony's Shoe Repair (1996-1997); The Good Earth (1996-1997); and Village Farmer Restaurant (1996-1997).

4.1.2 Adjoining Property History

Table 4.2 – Adjoining Property History

Direction from Site	Adjoining Property History
North	A rural residence appeared north-northwest adjacent the Site from at least 1896 through 1974. By 1974, the existing multi-family residential development appeared on the adjoining property to the north-northeast. By 1980, the residence to the north-northwest appeared to have been demolished and the development of the existing multi-family residential development to the north-northwest appeared underway. This multi-family residential complex appeared to be completed by the 1985 historic aerial photograph. These properties appear to remain about the same through present.
East	The adjoining property to the east appeared as undeveloped or agricultural land in the earliest 1896 topographic map. A canal appeared at the eastern property boundary by 1928 and the property beyond appeared to be used for agricultural purposes. By 1972, the existing retail building and associated parking lot appeared. This property appears to remain about the same through present.
South	W. Sunflower Avenue appeared south of the Site in the earliest 1896 topographic map. The property beyond appeared as undeveloped or agricultural land from at least 1896 until 1972 when the existing shopping mall and several associated parking lots appeared. By 1974, additional parking lots appeared on the western portion of the property. By 1987, the shopping mall expansion appeared west of the main mall property, beyond S. Bear Street (southwest of the Site). These properties appear to remain about the same through present.
West	S. Bear Street appeared west of the Site in the earliest 1896 topographic map. The property beyond appeared as undeveloped or agricultural land from at least 1896 until the existing multi-family residential development appeared by 1980. Additional multi-family residential development appeared to the northwest, beyond S. Bear Street, by 1985. These properties appear to remain about the same through present.

4.1.3 Surrounding Property History

The surrounding areas to north and west appeared as undeveloped or agricultural land from the 1890s until residential development appeared in the mid-late 1970s. The surrounding areas to the east and south appeared as undeveloped or agricultural land from the 1890s until commercial and retail development appeared in the early-mid 1970s. These areas appear to remain relatively unchanged through present.

4.2 Database Report and Environmental Record Review

A database search report that identifies properties listed on state and federal databases within the ASTM-required radii of the Site was obtained from ERIS and is included in **Appendix E**.

The environmental database report identified three (3) records/listings for the Site and 233 other records/listings within the search radii of the Site. These properties included those that could be mapped and those that could not (i.e., orphan properties).

4.2.1 Subject Site

Site information included in the database search report is summarized in the following table:

Site Facility Name(s) and/or Listed Address(es)	Corner Bakery 1621 W. Sunflower Avenue, Suite D50, Santa Ana, CA 92704
ERIS Map No(s).	1
Database(s)	California Environmental Reporting System Hazardous Waste Sites (CERS HAZ)
Description/ID No(s).	CERS HAZ – 10736320
Database Review Summary	This facility was listed on the CERS HAZ database for having a Chemical Storage Facility program with one (1) reported compliance violation. On May 22, 2017, this facility received a compliance violation for failure to annually review and certify that the business plan is complete and accurate. This facility returned to compliance by August 10, 2017. No other violations were noted during subsequent evaluations of the facility, including during the most recent evaluation January 30, 2020. Records regarding this facility are also discussed in Section 4.4. Based on this information and the resolution of the compliance violation, this listing would not be considered an environmental concern to the Site.

Site Facility Name(s) and/or Listed Address(es)	Bayley Construction 1631 W. Sunflower Avenue, Suite D50, Santa Ana, CA 92704
ERIS Map No(s).	1
Database(s)	Hazardous Waste Manifest Data (HAZNET)
Description/ID No(s).	HAZNET – CAC002211289
Database Review Summary	This facility was listed on the HAZNET database with a creation date of October 19, 2000, and an inactive date of June 11, 2001. This facility was listed as having a hazardous waste manifest for recycling unspecified organic liquid mixture in 2000. No compliance issues or releases were reported in association with this listing. Based on this information, this listing would not be considered an environmental concern to the Site.

Site Facility Name(s) and/or Listed Address(es)	Reuben's #1708 1641 W. Sunflower Avenue, Suite D50, Santa Ana, CA 92704
ERIS Map No(s).	1

Database(s)	Toxic Pollutant Emissions Facilities (EMISSIONS)
Description/ID No(s).	EMISSIONS – 65598
Database Review Summary	This facility was listed on the EMISSIONS database for having air emissions in 1990. No other details regarding the air emissions were reported in this listing. Based on this information, the lack of ongoing air emissions, and the lack of reported hazardous materials releases, this listing would not be considered an environmental concern to the Site.

4.2.2 Adjoining and Surrounding Property Record Review

TRC evaluated the following factors to determine whether additional environmental records should be reviewed with respect to the potential for contaminant migration from the adjoining and surrounding properties:

- (1) Whether the property is upgradient or downgradient of the Site related to potential groundwater migration based on the local topography, and the assumed (or known) groundwater depth and east shallow groundwater flow direction;
- (2) Whether the property is upgradient or downgradient of the Site related to potential vapor migration based on readily available information pursuant to the ASTM E 1527-13 standard including soil and geological characteristics; contaminant characteristics; contaminated plume migration data; and significant conduits that might provide preferential pathways for vapor migration such as major utility corridors, sanitary sewers, storm sewers, and significant natural conduits such as Karst terrain (vapor migration may also be influenced by the age and design of infrastructure features associated with these conduits);
- (3) Property case status (i.e., whether the DOH authority has issued a No Further Action letter or other similar closure document);
- (4) Type of database and whether the presence of contamination is known; and
- (5) The distance between the listed property and the Site.

Based on this evaluation, TRC limited the review of additional environmental records to the properties listed below because the potential for contamination to be migrating to the Site from the other properties identified by the database search is considered low.

4.2.2.1 Adjoining Properties

Information regarding adjoining properties (those which share a common property boundary with the Site) included in the database search report is summarized in the following table(s):

Facility Name(s) and/or Listed Address(es)	Cost Plus Inc #6033 (dba. World Market) 1313 W. Sunflower Avenue, Santa Ana, CA 92704
Approximate Location Relative to Site	0.03mi (172 ft) ESE Adjoining
ERIS Map No(s).	2

Database(s)	Resource Conservation & Recovery Act – Non-Generators (RCRA NON GEN), California Environmental Reporting System Hazardous Waste Sites (CERS HAZ), and Orange County – Hazardous Waste Facilities (HW ORANGE)
Description/ID No(s)	RCRA NON GEN – CAL000388009; CERS HAZ – 10832161; and HW ORANGE – FA0082221
Presumed Hydrogeologic Setting	Down-gradient
Database Review Summary	This facility was listed on the RCRA NON GEN database as a non-generator of hazardous waste with no reported compliance violations, as of November 2021. The CERS HAZ database listed this facility as having a Hazardous Waste Generator program with no reported violations. The HW ORANGE database listed this facility as a hazardous waste facility. No other information was reported in this listing. Based on this information and the down-gradient location of this facility, these listings would not be considered an environmental concern to the Site.

Facility Name(s) and/or Listed Address(es)	Jeanette Ngyuen 854 Bear Creek, Costa Mesa, CA 92626
Approximate Location Relative to Site	0.03mi (183 ft) WNW Adjoining
ERIS Map No(s).	3
Database(s)	Resource Conservation & Recovery Act – Non-Generators (RCRA NON GEN)
Description/ID No(s)	RCRA NON GEN – CAC002965547
Presumed Hydrogeologic Setting	Upgradient
Database Review Summary	This facility was listed on the RCRA NON GEN database as a non-generator of hazardous waste with no reported compliance violations, as of November 2021. Based on this information, this listing would not be considered an environmental concern to the Site.

Facility Name(s) and/or Listed Address(es)	James Carmichael 3446 Meadow Brook, Costa Mesa, CA 92626
Approximate Location Relative to Site	0.03mi (214 ft) WSW Adjoining
ERIS Map No(s).	4
Database(s)	Resource Conservation & Recovery Act – Non-CORRACTS Treatment, Storage, and Disposal (RCRA TSD), and Resource Conservation & Recovery Act – Non-Generators (RCRA NON GEN)
Description/ID No(s)	RCRA TSD & RCRA NON GEN – CAC003017097
Presumed Hydrogeologic Setting	Upgradient

Database Review Summary	This facility was listed on the RCRA TSD and RCRA NON GEN databases as a treatment, storage, and/or disposal facility, and a non-generator of hazardous waste with no reported compliance violations, as of November 2021. Based on this information, these listings would not be considered an environmental concern to the Site.
--------------------------------	--

Facility Name(s) and/or Address(es)	(Multi-family Residential Complex) Kaitlin Crowley – 3653 Bear Street #C, Santa Ana, CA 92704 Carlos Coss Y Leon – 3643 Bear Street #G, Santa Ana, CA 92704 Yessenia Flores – 3671 S Bear Street #B, Santa Ana, CA 92704
Approximate Location Relative to Site	0.11mi (587 ft) NNW Adjacent
ERIS Map No(s).	12
Database(s)	Resource Conservation & Recovery Act – Non-CORRACTS Treatment, Storage, and Disposal (RCRA TSD), and Resource Conservation & Recovery Act – Non-Generators (RCRA NON GEN)
Description/ID No(s).	RCRA NON GEN – CAC002993907; RCRA TSD & RCRA NON GEN – CAC003009388, CAC003016737
Presumed Hydrogeologic Setting	Cross-gradient
Database Review Summary	Multiple tenants and addresses within the multi-family residential complex to the north-northwest were listed on the RCRA databases. Kaitlin Crowley was listed on the RCRA NON GEN database as a non-generator of hazardous waste with no reported compliance violations, as of November 2021. Carlos Coss Y Leon and Yessenia Flores were listed on the RCRA TSD and RCRA NON GEN databases as treatment, storage, and/or disposal facilities, and non-generators of hazardous waste with no reported compliance violations, as of November 2021. Based on this information, these listings would not be considered an environmental concern to the Site.

Facility Name(s) and/or Address(es)	South Coast Plaza Shopping Mall and Various Retail Tenants 3333 Bristol Street, Costa Mesa, CA 92626
Approximate Location Relative to Site	0.12mi (612 ft) SE Adjacent
ERIS Map No(s).	13
Database(s)	TRC limited review to the following databases: Delisted County Records (DELISTED COUNTY), Leaking Underground Storage Tank (LUST), Aboveground Storage Tanks (AST), Historical Hazardous Substance Storage Information (HHSS), Delisted California Environmental Reporting System Tanks (DELISTED CTNK), and Historical Hazardous Substance Storage Container Information Facility Summary (HIST TANK)
Description/ID No(s).	DELISTED COUNTY – FA0025114; LUST – T0605900596; AST & HIST TANK – No ID; HHSS – 65492001; DELISTED CTNK – 152229
Presumed Hydrogeologic Setting	Cross-gradient

<p>Database Review Summary</p>	<p>There were 92 listings for this shopping mall facility, including listings for various retail tenants. TRC reviewed all 92 listings and limited the discussion of listings to those below based on the type of database and whether the presence of contamination is known. The potential for contamination to be migrating to the Site from other facilities listed at this shopping mall is considered low.</p> <p>This HIST TANK database listed Sears Roebuck and Co as historically having seven (7) tanks onsite. The HHSS database listed Sears Roebuck and Co as historically having the following seven (7) tanks: one (1) 1,000-gallon waste oil tank that was installed in 1965 and last used in 1985; two (2) 2,000-gallon tanks with unreported contents that were installed in 1966 and last used in 1985; one (1) unreported capacity tank with unreported contents that was installed in 1966 and last used in 1985; and three (3) 1,000-gallon tanks with unreported contents that were installed in 1966 and last used in 1985. The DELISTED CTNK listed the Sears facility as a storage tank facility that was removed from the CalEPA Regulated Site Portal, with a record date of November 29, 2018. Sears Roebuck and Co was listed on the DELISTED COUNTY database for having an aboveground petroleum storage tank listing removed from the county database, with a record date of May 1, 2019. Sears Roebuck and Co was listed on the AST database for having a 1,320-gallon aboveground storage tank. Sears Roebuck and Co was listed on the LUST database for a petroleum release from a storage tank that was discovered during tank closure and reported on January 5, 1988. Following tank removal and remediation, the status of the case was reported as completed – case closed with a No Further Action (NFA) letter on December 20, 2004.</p> <p>Based on the current regulatory statuses, cross-gradient location and resolution of the release case, these listings would not be considered an environmental concern to the Site.</p>
---------------------------------------	---

Based on the above listings, no information regarding an unresolved release at the adjoining properties was noted. Therefore, no subsequent file review of these properties was conducted.

4.2.2.2 Surrounding Properties

Information regarding surrounding properties (those within the general vicinity of the Site) included in the database search report is summarized in the following table(s):

Facility Name(s) and/or Address(es)	Accent Cleaners 3767 S. Plaza Drive, Santa Ana, CA 92704
Approximate Location Relative to Site	0.07 mi (382 ft) NE
ERIS Map No(s).	6
Database(s)	State Dry Cleaning Facilities (DRYCLEANERS), Orange County – Hazardous Waste Facilities (HW ORANGE), and Resource Conservation & Recovery Act – Non-Generators (RCRA NON GEN)
Description/ID No(s).	DRYCLEANERS – CAL000402360, CAL000300579, & CAL000204805; HW ORANGE – FA0029675; and RCRA NON GEN – CAL00402360

Presumed Hydrogeologic Setting	Down-gradient
Database Review Summary	This facility was listed on the DRYCLEANERS database as a registered dry-cleaning facility from June 13, 2000 to present. This facility was listed on the RCRA NON GEN database as a non-generator of hazardous waste with no reported compliance violations, as of November 2021. The HW ORANGE database listed this facility as a hazardous waste facility. No other information was reported in this listing. Based on this information, the down-gradient location of this facility, and lack of reported releases, these listings would not be considered an environmental concern to the Site.

Facility Name(s) and/or Address(es)	South Coast Plaza Expansion and Various Retail Tenants 3333 Bear Street, Costa Mesa, CA 92626
Approximate Location Relative to Site	0.11 mi (573 ft) SW
ERIS Map No(s).	11
Database(s)	Various
Description/ID No(s).	Various
Presumed Hydrogeologic Setting	Cross-gradient
Database Review Summary	There were 24 listings for this shopping complex facility, including listings for various retail tenants. TRC reviewed all 24 listings and none of the listings indicated presence of contamination or unresolved environmental compliance violations. Based on the current regulatory status and lack of reported releases or unresolved compliance issues, these listings would not be considered an environmental concern to the Site.

4.3 Previous Reports

The following environmental reports regarding the Site were reviewed by TRC:

- October 2011, *Phase I Environmental Site Assessment for South Coast Plaza Room & Board Home Furnishings at 1661 Sunflower Avenue, Santa Ana, CA 92704*, Prepared by Phase One Inc.
- August 8, 1980, *Letter RE: Tentative Parcel Map 80-887*, Prepared by the City of Santa Ana.

Information provided in this report is summarized below.

The Phase One Inc (POI) report from 2011 was prepared for a 4.67-acre portion of the existing Site, specifically Assessor Parcel Number (APN) 412-451-02. This parcel included one (1) 48,500 square foot retail building located at 1661 W. Sunflower Avenue. At the time of this assessment, this building was occupied by two (2) furniture retail tenants: Room & Board Home Furnishings, and Mitchel Gold & Bob Williams. POI concluded that there were no recognized environmental conditions (RECs) affecting the project property. POI identified the project property's prior use for agricultural purposes as a *de minimis* condition due to the potential for onsite soil to harbor

chemicals associated with previous agricultural uses. POI recommended no further investigation at the time of the assessment; however, they recommended subsurface sampling be performed if the property were to be redeveloped or if workers were to come in contact with the soil during excavation or similar activities.

A letter was issued by the City of Santa Ana Department of Planning on August 8, 1980, regarding Tentative Parcel Map 80-887 that was filed on June 30, 1980. This Tentative Parcel Map proposed creating two (2) parcels for commercial purposes on the northeast corner of W. Sunflower Avenue and S. Plaza Drive. This area consists of the existing eastern portion of the Site located on the east side of S. Plaza Drive. At the time of this letter, the City of Santa Ana recommended approval of the Tentative Parcel Map. These records also included a "Negative Declaration" for the proposed project, indicating that in accordance with the City's "Environmental Rules – 1976 Revision," an Environmental Analyst from the Department of Planning concluded that the proposed project would not have a significant effect on the environment.

Copies of these prior reports are provided in **Appendix A**.

4.4 Other Environmental Record Sources

Per the ASTM standard, local or additional state records were reviewed to enhance and supplement the ASTM-required federal and state records reviewed and discussed earlier in this report. These additional records include state agency lists of waste disposal facilities; Brownfield properties; hazardous waste/contaminated facilities; registered storage tanks; records of emergency release reports; and records of contaminated public wells. Local sources that were contacted to obtain this information include: California Environmental Protection Agency (CalEPA); Orange County Public Health Services – Environmental Health Services (OCPH); and the Orange County Fire Authority (OCFA).

The CalEPA Department of Toxic Substances Control (DTSC) did not have any records for any of the Site addresses. None of the Site addresses were listed on the CalEPA GeoTracker database for Leaking Underground Storage Tank (LUST) Sites, Department of Defense Sites, Cleanup Program Sites, Irrigated Lands, Oil and Gas production, operating Permitted USTs, and Land Disposal Sites.

According to the CalEPA Regulated Site Portal, Corner Bakery at 1621 W. Sunflower Avenue, Suite D50, was listed as having a Chemical Storage Facility program with Program ID #10736320. The environmental interest start date was reported as May 22, 2017, and there was one (1) reported compliance violation for this facility from May 22, 2017. During a routine inspection performed by the local agency on this date, the inspector observed hazardous materials in reportable quantities and issued a violation to the facility for not identifying hazardous materials above disclosure thresholds to the agency. Following this inspection, the facility reported storing carbon dioxide gas with a maximum daily amount of 2,600-12,999 cubic feet. No compliance violations were reported at subsequent inspections, including the most recent inspection on January 30, 2020.

OCPH had records for Corner Bakery at 1621 W. Sunflower Avenue, Suite D50, including a Hazardous Material Release Response Plan (HMRRP) Inspection Report dated January 30, 2020. This inspection was also discussed above in the CalEPA records. No environmental compliance violations were noted at the time of the inspection. OCPH also provided records indicating that Corner Bakery was listed on the California Environmental Reporting System

(CERS) under CERSID: 1073620 as having a submittal accepted on March 23, 2020, indicating that a hazardous material was kept onsite. The hazardous material was reported as carbon dioxide gas with a maximum daily amount of 2,625 cubic feet. These hazardous material records are also discussed above in the CalEPA records.

OCFA had records for 1561, 1621, 1631, 1641, and 1661 Sunflower Avenue, and 3851 Bear Street. One compliance violation was identified for 1621 Sunflower Avenue, Suite D53 (Royal Khyber Fine Indian Cuisine), on September 10, 2021. This violation was reported as “exiting” and “permit related”. This facility has the following active permits: Permit No. AP21 – Assembly, <300 Occupants, and Permit No. M150 – Administrative Drive Time. Neither of these permits appear to be environmentally related. A clear reinspection was reported on December 30, 2021. Additionally, no hazardous chemicals were reported for this facility. No compliance violations or hazardous chemicals were identified for 1561 Sunflower Avenue; 1621 Sunflower Avenue, Suite D50; 1631 Sunflower Avenue, Suites C4, C41 and C35; 1641 Sunflower Avenue; 1661 Sunflower Avenue, Suites A1 and A2; and 3851 Bear Street, Suites 17, B20 and 21. OCFA did not have any records for 3800 and 3951 S Plaza Drive.

Based on the information discussed in the records reviewed above, and lack of evidence of a release or unresolved environmental compliance issue, these records would not be considered an environmental concern to the Site.

Copies of these records are provided in **Appendix A**.

5.0 SITE RECONNAISSANCE

5.1 Methodology and Limiting Conditions

Ms. Sabrina Remedios Chan, Senior Industrial Hygienist, conducted a Site reconnaissance of accessible areas on and around the Site on February 16, 2022 for the purpose of identifying potential RECs, and was accompanied by Dennis Morrow, Jason Poulsen and John Coyne of South Coast Plaza Management who provided access to the property and answered questions during the reconnaissance. Photographs taken during the Site reconnaissance are provided in **Appendix F**. A Site layout plan is included as **Figure 2**.

Limiting conditions encountered during the Site visit consisted of the following:

- Access to some tenant spaces was limited due to tenants being located off-site.
- The integrity and functionality of underground structures (e.g., floor drains, pits, etc.) could not be discerned during the Site visit given their underground nature.

5.2 Interior and Exterior Site Observations

Unless otherwise noted, the items listed in the table below appeared in good condition with no visual evidence of staining, deterioration, or a discharge of hazardous materials; and there are no records of a release in these areas. Items where further description is warranted are discussed in the section(s) following the table.

Table 5.1 – Interior and Exterior Site Observations

Item	Present (Current/ Historic/ Not Observed)	Description
Hazardous material storage or handling areas	Current	(see Section 5.2.1)
Solid and liquid wastes including municipal wastes	Current	(see Section 5.2.2)
USTs and associated piping	Not Observed	
ASTs and associated piping	Not Observed	
Drums and containers (≥5 gallons)	Not Observed	
Odors	Current	A gasoline odor was noted upon entrance to the electrical room of Antonello Ristorante. The odor dissipated as the door stayed open. No gasoline storage or spills were observed in this area.
Pools of liquid, including surface water bodies and sumps (handling hazardous substances or substances likely to be hazardous only)	Current	Two (2) exterior water fountains were observed on the Site. No evidence of staining or hazardous materials were observed in the vicinity of these water fountains.

Table 5.1 – Interior and Exterior Site Observations

Item	Present (Current/ Historic/ Not Observed)	Description
PCBs/transformers	Current	<p>Two (2) pad-mounted transformers were observed at the western edge of the Site adjacent to Bear Street, and at the southern portion of the Site near Morton's Restaurant. The PCB-content of these transformers is unknown, however, there was no evidence of leakage.</p> <p>Hydraulic elevator equipment was observed at the Orange County Museum of Art tenant space. Equipment was observed in good condition with no evidence of leakage.</p> <p>A hydraulic trash compactor and cardboard baler were observed in the outdoor trash collection area. No evidence of staining or leakage was observed.</p>
Stains or corrosion	Not Observed	
Drains and sumps	Current	<p>Multiple floor drains were observed throughout the Site tenant spaces. No staining was observed in the vicinity of these floor drains. No sumps were observed.</p> <p>Stormwater drains were observed in parking areas throughout the Site. No staining was observed in the vicinity of these stormwater drains.</p> <p>Three (3) grease traps/clarifiers were observed for Morton's, Corner Bakery, and another restaurant. No evidence of staining was observed in the vicinity of these grease traps/clarifiers.</p>
Pits, ponds, and lagoons	Not Observed	
Stressed vegetation	Not Observed	
Historic fill or other fill material	Not Observed	
Wastewater (including stormwater or discharge into a drain, ditch, underground injection system, or stream on or adjacent to the Site)	Current	<p>Sanitary sewage is discharged from the Site to the City of Santa Ana's sanitary sewer system.</p> <p>Storm water runoff discharges into the storm water system which is maintained by the City of Santa Ana.</p>

Table 5.1 – Interior and Exterior Site Observations

Item	Present (Current/ Historic/ Not Observed)	Description
Wells (including dry wells, irrigation wells, injection wells, abandoned wells, or other wells)	Current	Two (2) monitoring wells were observed in the northeast corner of the Site in the parking lot area. There are reportedly five (5) monitoring wells onsite. The remaining three (3) monitoring wells include one (1) monitoring well behind Morton's Restaurant, and two (2) monitoring wells along Bear Street. According to the Site contact, these monitoring wells were installed approximately 2-3 months prior to TRC's assessment for the purpose of determining water tables, water quality, water level, and the amount of water located beneath the Site in preparation for remodeling the shopping complex. No contamination was reported in association with these monitoring wells.
Septic systems or cesspools	Not Observed	

5.2.1 Hazardous Substances

Hazardous substances including raw materials; finished products and formulations; hazardous wastes; hazardous constituents and pollutants including intermediates and byproducts that are currently present at the Site; and unidentified substance containers (when open or damaged, and containing unidentified substances suspected of being hazardous or petroleum products) are listed in the following table.

Table 5.2 – Current Site Hazardous Substances

Material Name	Approximate Quantity on Site During Reconnaissance (gallons/pounds)	Storage Containers and Conditions*
Maverick Oil 100	5 gallons	One (1) 5-gallon container was observed in the elevator room located within the Orange County Museum of Art tenant space. The container was observed in good condition with no evidence of leakage.
Gasoline	7.5 gallons	One (1) metal safety can was observed in the exterior trash collection area. This container appeared to be in good condition with no evidence of leakage.
Diesel	10 gallons	One (1) metal safety can was observed in the exterior trash collection area. This container appeared to be in good condition with no evidence of leakage.
Liquid carbon dioxide tanks	Two (2) 100-liter tanks	Two (2) tanks were observed in different restaurant tenant spaces.
Compressed carbon dioxide cylinders	Two (2) 24-ounce cylinders	Two (2) cylinders were observed in one restaurant tenant space.

Table 5.2 – Current Site Hazardous Substances

Material Name	Approximate Quantity on Site During Reconnaissance (gallons/pounds)	Storage Containers and Conditions*
Paint	Approximately 25 gallons	Approximately twenty-five (25) 1-gallon paint containers were observed on shelving in the Room & Board tenant space. Containers appeared to be in good condition with no evidence of leakage.
Cleaning chemicals	Unknown	Various retail sized cleaning products were observed in good condition in tenant spaces throughout the Site.

* - Definition of conditions

Compromised: Obvious holes in container or visual evidence of a release.

Poor: Container appears dented, bulging, rusted, or visual evidence of spillage.

Fair: Container appears intact with visual traces of rust.

Good: No visual evidence of container damage.

Excellent: Container appears like new.

5.2.2 Solid and Liquid Wastes

Solid and liquid wastes are generated and stored on the Site. A summary of the observations made during the Site visit regarding solid and liquid waste generation and disposal is provided in the following table.

Table 5.3 – Current Site Solid and Liquid Wastes

Waste Generated	Current Waste Storage /Containers Location	Condition of Storage Area /Secondary Containment	Waste Disposal or Recycling Contractor
Regular trash	Outdoor dumpster	Good – The dumpster was closed, and no perforations or staining were observed.	Waste Management
Used oils	Oil container at outdoor trash collection area for tenant use	Good – The container was closed. No perforations or staining were observed.	Baker Commodities
Food waste	Dedicated dumpster/bin	Good – The container was closed. No perforations or staining were observed.	Waste Management
Cardboard	Outdoor baler	Good – No perforations or staining were observed.	Facility takes them to disposal.
Sanitary wastewater	Sanitary sewer system	Indiscernible due to its underground location	Sanitary sewer system

5.3 Adjoining and Surrounding Properties Reconnaissance

5.3.1 Adjoining Properties

During the Site reconnaissance, TRC viewed the adjoining properties from the Site and publicly accessible areas (e.g., public roadways, etc.).

Table 5.4 – Adjoining Properties Reconnaissance

Direction from Site	Current Land Use Description
North	Multi-family residential development.
East	Commercial retail businesses.
South	Sunflower Avenue, followed by commercial retail businesses and restaurants.
West	Bear Street, followed by multi-family residential development.

5.3.2 Surrounding Properties

Surrounding properties generally include commercial to the east and south, and residential properties to the north and west.

6.0 INTERVIEWS

The following persons were interviewed to obtain historically and/or environmentally pertinent information regarding RECs associated with the Site.

- Mr. Dennis Morrow, Supervisor of South Coast Plaza (including South Coast Plaza Village), with 27+ years of experience at the Site – *Key Site Manager* (as defined by the ASTM standard); and
- Mr. David Grant, former General Manager of South Coast Plaza (including South Coast Plaza Village), with 44+ years of experience at the Site.

The information provided by each is discussed and referenced in the text or provided below. Other references and sources of information are included in **Appendix A**.

7.0 FINDINGS, OPINIONS, AND CONCLUSIONS

Potential findings can include RECs, including CRECs), HRECs, and *de minimis* conditions, pursuant to the ASTM E 1527-13 standard.

RECs are defined as the presence or likely presence of any *hazardous substances* or *petroleum products* in, on, or at a *property*: (1) due to any *release* to the environment; (2) under conditions indicative of a *release* to the *environment*; or (3) under conditions that pose a *material threat* of a future *release* to the *environment*.

CRECs are defined as RECs resulting from past *releases* of *hazardous substances* or *petroleum products* that have been addressed to the satisfaction of the applicable regulatory authority (for example, as evidenced by the issuance of a no further action letter or equivalent, or meeting risk-based criteria established by regulatory authority), with *hazardous substances* or *petroleum products* allowed to remain in place subject to the implementation of required controls (e.g., *property* use restrictions, *AULs*, *institutional controls*, or *engineering controls*).

HRECs are defined as past *releases* of any *hazardous substances* or *petroleum products* that have occurred in connection with the *property* and have been addressed to the satisfaction of the applicable regulatory authority or meeting unrestricted use criteria established by a regulatory authority, without subjecting the *property* to any required controls (for example, *property* use restrictions, *AULs*, *institutional controls*, or *engineering controls*).

De minimis conditions are defined as conditions that generally do not present a threat to human health or the *environment* and that generally would not be the subject of an enforcement action if brought to the attention of appropriate governmental agencies. Conditions determined to be *de minimis conditions* are not RECs nor CRECs.

TRC has performed a Phase I ESA in conformance with the scope and limitations of ASTM E 1527-13 at the South Coast Plaza Village consisting of the following property addresses: 1561, 1621, 1631, 1641, and 1661 W. Sunflower Avenue; 3851 S. Bear Street; and 3800 and 3951 S. Plaza Drive, all in Santa Ana, Orange County, California (Site), see **Appendices G and H**. Deviations from this standard are described in Sections 1.3 and 7.6 of this report.

7.1 Findings and Opinions

The following conditions were noted during the preparation of this report. TRC has provided the Environmental Professional's rationale for concluding that a condition is or is not currently a REC.

Finding No. 1

During Site reconnaissance, multiple hazardous materials were observed stored throughout Site areas. The storage conditions of these hazardous materials appeared to be good with no evidence of leakage. Based on the storage conditions, the presence of hazardous materials would not be considered an environmental concern to the Site.

Finding No. 2

During Site reconnaissance, a gasoline odor was noted upon entrance to the electrical room of the Antonello Ristorante tenant space. The odor dissipated as the door stayed open. No gasoline

storage or spills were observed in this area. Based on the lack of evidence regarding a release, this odor would be considered a *de minimis* condition.

Finding No. 3

Five (5) monitoring wells were reported onsite, including two (2) monitoring wells in the northeast corner of the Site in the parking lot area, one (1) monitoring well behind Morton's Restaurant, and two (2) monitoring wells along Bear Street. According to the Site contact, these monitoring wells were installed approximately 2-3 months prior to TRC's assessment for the purpose of determining water tables, water quality, water level, and the amount of water located beneath the Site in preparation for remodeling the shopping complex. Based on the lack of contamination reported in association with these monitoring wells, the presence of these monitoring wells would not be considered an environmental concern to the Site.

Finding No. 4

Several historic compliance violations were reported for tenants of the Site, including Corner Bakery (1621 W. Sunflower Avenue, Suite D50) and Royal Khyber Fine Indian Cuisine (1621 Sunflower Avenue, Suite D53). Corner Bakery received a violation on May 22, 2017 for not reporting hazardous materials, specifically carbon dioxide gas, above disclosure thresholds. Royal Khyber Fine Indian Cuisine received "exiting" and "permit related" violations on September 10, 2021. Royal Khyber Fine Indian Cuisine has the following active permits: Permit No. AP21 – Assembly, <300 Occupants, and Permit No. M150 – Administrative Drive Time. These permits do not appear to be environmentally related. Both violation cases were resolved, and no violations were identified in subsequent inspections. Based on the lack of reported releases or unresolved environmental compliance violations, these historic violations would not be considered an environmental concern to the Site.

7.2 RECs and CRECs

This assessment has revealed no evidence of RECs (including CRECs) in connection with the Site.

7.3 HRECs

This assessment has revealed no evidence of HRECs in connection with the Site.

7.4 De Minimis Conditions

This assessment has revealed evidence of the following *de minimis* condition in connection with the Site:

- During Site reconnaissance, a gasoline odor was noted upon entrance to the electrical room of the Antonello Ristorante tenant space. The odor dissipated as the door stayed open. No gasoline storage or spills were observed in this area. Based on the lack of evidence regarding a release, this odor would be considered a *de minimis* condition.

7.5 Data Gaps

TRC has made an appropriate inquiry into the commonly known and reasonably ascertainable resources concerning the historic ownership and use of the Site back to the first development per 40 CFR Part 312.24 (*Reviews of Historical Sources of Information*). Data gaps identified during this assessment include the following:

1. TRC was unable to enter several of the tenant spaces due to tenants off-site.
2. The Site was used for agricultural purposes prior to the late 1960s, during which herbicides and pesticides may have been used. No structures or orchards were identified on the Site during this time through the review of historical sources and interviews with the Site contacts and prior owners. Given that no storage structures or spills were historically identified on the Site related to herbicides and pesticides, TRC presumes that the amount of these substances administered on the Site would have been at “application” concentrations, if any. TRC cannot rule out the possibility of historic herbicide and pesticide use but given the information provided to TRC for this assessment, the Site does not appear likely to have been impacted by releases of herbicides and pesticides. Additional information that varies significantly from the sources provided to TRC may affect the conclusions of this assessment.
3. The Site is located in a complex, urban setting that has a complex history of adjacent and surrounding properties that have listed potentially environmentally impactful uses. Given the complex setting, number of potentially impactful uses, the presence of potential preferential pathways including utility corridors, and unknown groundwater flow, TRC cannot rule out the possibility of potential subsurface impacts to the Site from its presence in a complex, urban setting. Additional information provided to TRC regarding the complex, urban setting may affect the conclusions of this assessment.

Based on other historical sources reviewed and interviews conducted, Data Gap Nos. 1-3 are not considered *significant*.

7.6 Limiting Conditions and Deviations

7.6.1 Accuracy and Completeness

The ASTM E 1527-13 standard recognizes inherent limitations for Phase I ESAs that apply to this report, including:

- Uncertainty Not Eliminated – No Phase I ESA can wholly eliminate uncertainty regarding the potential for RECs in connection with a property. Data gaps identified during this Phase I ESA are listed in Section 7.4.
- Not Exhaustive – A Phase I ESA is not an exhaustive investigation.
- Past Uses of the Property – A review of standard historical sources at intervals less than 5 years is not required.

The Client is advised that the Phase I ESA conducted at the Site is a limited inquiry into a property’s environmental status, cannot wholly eliminate uncertainty, and is not an exhaustive assessment to discover every potential source of environmental liability at the Site. Therefore, TRC does not make a statement i) of warranty or guarantee, express or implied for any specific

use; ii) that the Site is free of RECs or environmental impairment; iii) that the Site is “clean;” or iv) that impairments, if any, are limited to those that were discovered while TRC was performing the Phase I ESA. This limiting statement is not meant to compromise the findings of this report; rather, it is meant as a statement of limitations within the ASTM standard and intended scope of this assessment. Specific limiting conditions identified during the Site reconnaissance are described in Section 5.1. Subsurface conditions may differ from the conditions implied by surface observations and can be evaluated more thoroughly through intrusive techniques that are beyond the scope of this assessment. Information in this report is not intended to be used as a construction document and should not be used for demolition, renovation, or other construction purposes.

This report presents TRC’s Site reconnaissance observations, findings, and conclusions as they existed at the time of the Site reconnaissance. TRC makes no representation or warranty that the past or current operations at the property are or have been in compliance with applicable federal, state, and local laws, regulations, and codes. TRC makes no guarantees as to the accuracy or completeness of information obtained from others during the course of this Phase I ESA report. It is possible that information exists beyond the scope of this assessment, or that information was not provided to TRC. Additional information subsequently provided, discovered, or produced may alter findings or conclusions made in this Phase I ESA report. TRC is under no obligation to update this report to reflect such subsequent information. The findings presented in this report are based upon reasonably ascertainable information and observed Site conditions at the time of the assessment.

This report does not warrant against future operations or conditions, nor does it warrant against operations or conditions present of a type or at a location not assessed. Regardless of the findings stated in this report, TRC is not responsible for consequences or conditions arising from facts that were not fully disclosed to TRC during the assessment.

An independent data research company provided the government agency database referenced in this report. Information regarding surrounding area properties was requested for approximate minimum search distances and was assumed to be correct and complete unless obviously contradicted by TRC’s observations or other credible referenced sources reviewed during the assessment.

TRC is not a professional title insurance or land surveyor firm and makes no guarantee, explicit or implied, that any land title records acquired or reviewed, or any physical descriptions or depictions of the property in this report, represent a comprehensive definition or precise delineation of property ownership or boundaries.

7.6.2 Warranties and Representations

This report does not warrant against: (1) operations or conditions which were not evident from visual observations or historical information provided; (2) conditions which could only be determined by physical sampling or other intrusive investigation techniques; (3) locations other than the client-provided addresses and/or legal parcel description; or (4) information regarding off-Site location(s) (with possible impact to the Site) not published in publicly available records.

7.6.3 Continued Validity/User Reliance

This report is presumed to be valid, in accordance with, and subject to, the limitations specified in the ASTM E 1527-13 standard, for a period of 180 days from completion, or until the Client obtains specific information that may materially alter a finding, opinion, or conclusion in this report, or until the Client is notified by TRC that it has obtained specific information that may materially alter a finding, opinion, or conclusion in this report. Additionally, pursuant to the ASTM E 1527-13 standard, this report is presumed valid if completed less than 180 days prior to the date of acquisition of the property or (for transactions not involving an acquisition) the date of the intended transaction.

7.6.4 Significant Assumptions

During this Phase I ESA, TRC relied on database information; interviews with Site representatives, regulatory officials, and other individuals having knowledge of Site operations; and information provided by the User as requested in our authorized Scope of Work. TRC has assumed that the information provided is true and accurate. Reliance on electronic database search reports is subject to the limitations set forth in those reports. TRC did not independently verify the information provided. TRC found no reason to question the validity of the information received unless explicitly noted elsewhere in this report. If other information is discovered and/or if previous reports exist that were not provided to TRC, our conclusions may not be valid.

8.0 REFERENCES

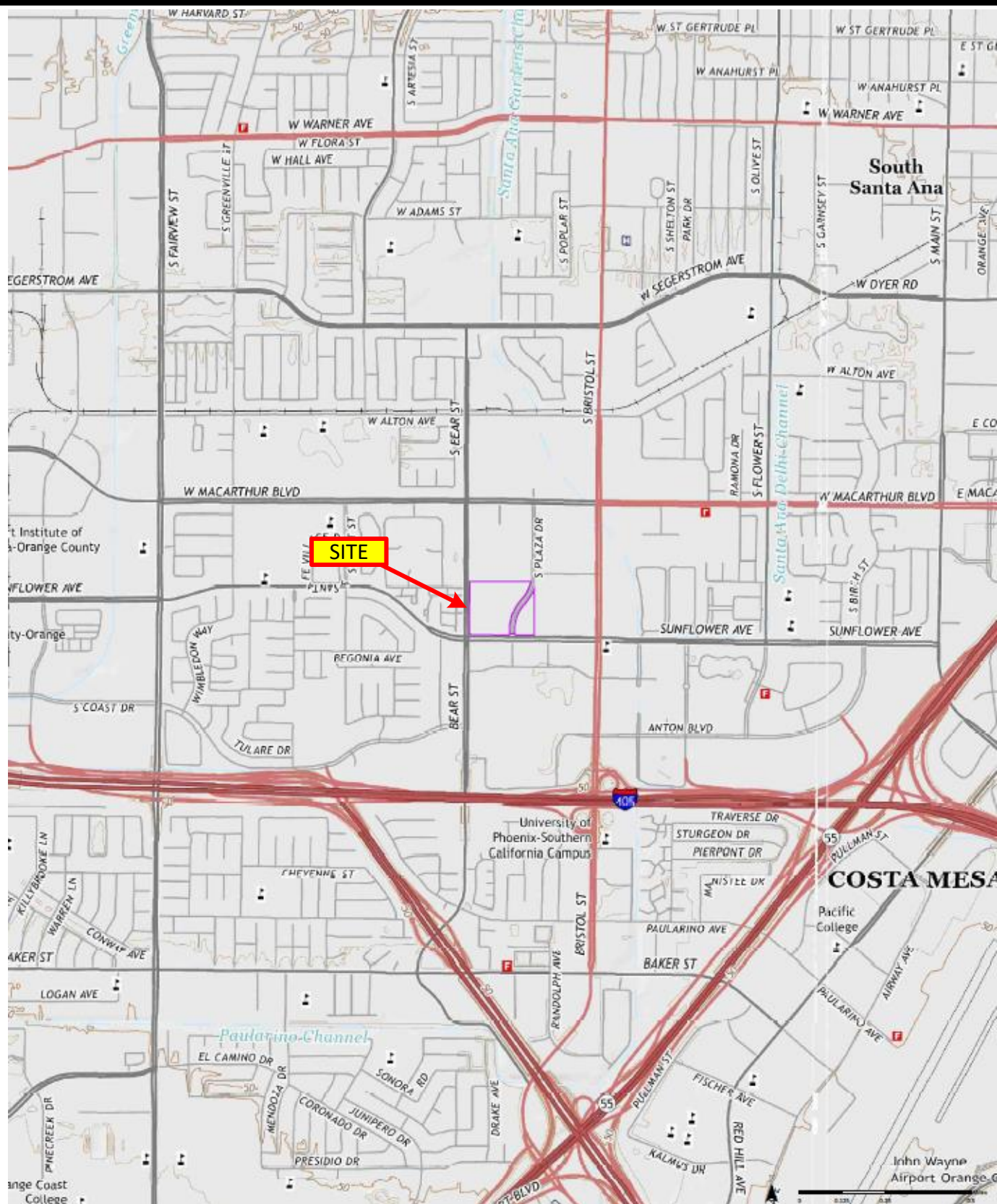
Table 8.1 – Reference Information

Description/Title of Document(s) Received or Agency Contacted	Date Information Request Filled/Date of Agency Contact	Information Updated	Reference Source
Regulatory database search and historical sources discussed herein	January 21, 2022	N/A	ERIS Inquiry Number: 22012100386
California Environmental Protection Agency (CalEPA)	January 25, 2022	January 26, 2022	https://calepa.ca.gov/
Orange County Public Health Services – Environmental Health Services	January 25, 2022	January 27, 2022	https://www.ocalthinfo.com/about-hca/public-health-services/environmental-health-services
Orange County Fire Authority	January 25, 2022	January 26, 2022	https://www.ocfa.org/
City of Santa Ana	January 21, 2022	N/A	https://www.santa-ana.org/
Orange County Maps	January 28, 2022	N/A	https://www.ocgis.com/ocpw/landrecords/
Interview with Mr. David Grant	February 10, 2022	N/A	N/A
Interview with Mr. Dennis Morrow	February 16, 2022	N/A	N/A

9.0 NON-SCOPE ITEMS

No ASTM E1527-13 non-scope services were performed as part of this Phase I ESA.

FIGURES



17911 Von Karman Avenue, Suite 400
Irvine, CA 92614

ENVIRONMENTAL SITE ASSESSMENT

SITE VICINITY MAP

South Coast Plaza Village

1561, 1621, 1631, 1641 & 1661 W. Sunflower Avenue;
3851 S. Bear Street; & 3800 & 3951 S. Plaza Drive
Santa Ana, CA 92704

TRC Project No.: 460916

Drawn by: CH

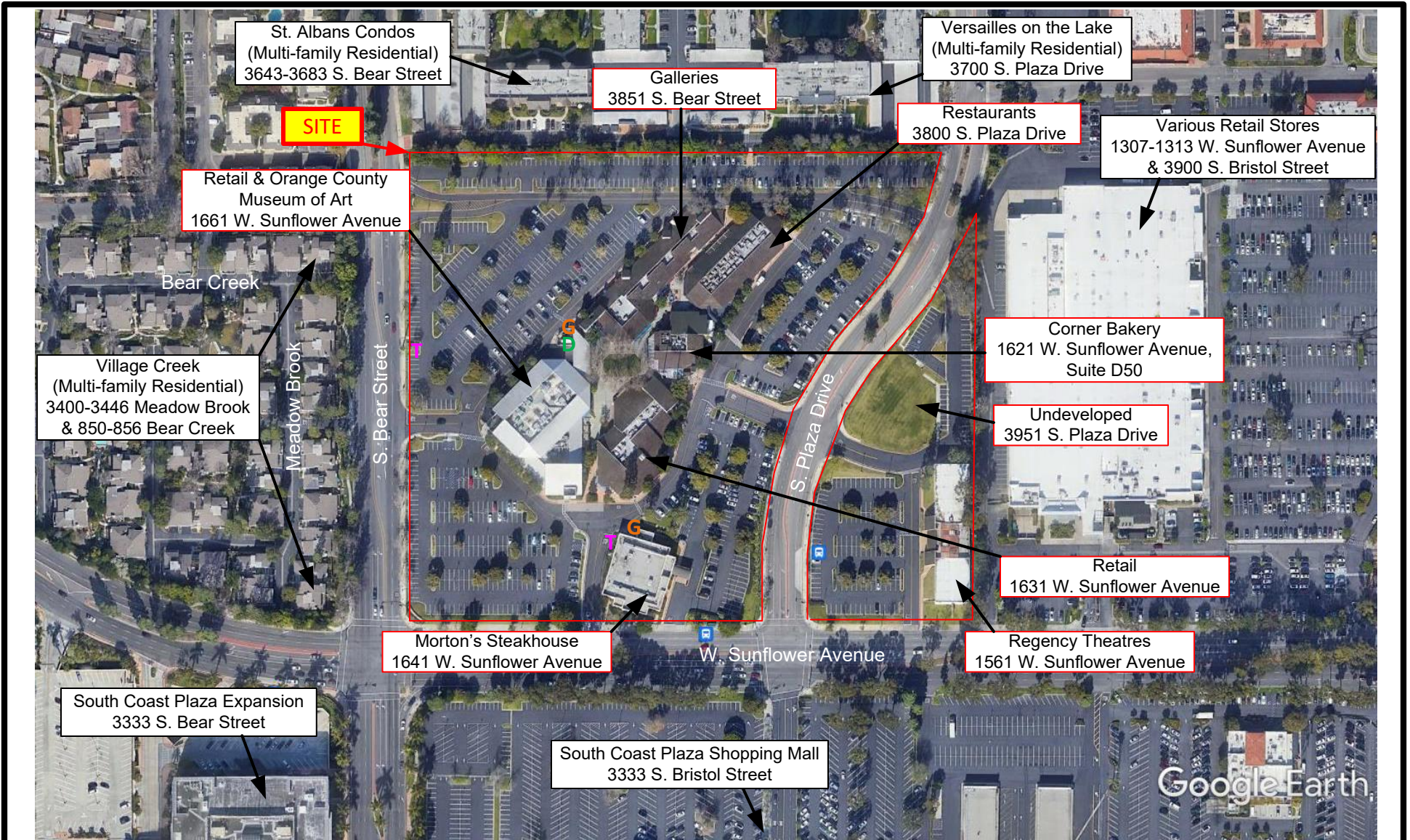
Figure: 1

Date: 2/25/22

NOTES



Source: USGS Topo,
TUSTIN & NEWPORT BEACH,
CA, 2015



LEGEND



- Approximate Property Boundary
- T Pad-mounted Transformer
- D Dumpster Area
- G Grease Collector/Interceptor

Source: Google Earth

ENVIRONMENTAL SITE ASSESSMENT SITE PLAN

South Coast Plaza Village
1561, 1621, 1631, 1641 & 1661 W. Sunflower Avenue;
3851 S. Bear Street; & 3800 & 3951 S. Plaza Drive
Santa Ana, CA 92704

TRC Project No.: 460916

Drawn by: CH

Figure: 2

Date: 2/25/22



17911 Von Karman Avenue, Suite 400
Irvine, CA 92614

Appendix A: Other Reference Information

Lease List 1/31/2022
Landlord: South Coast Plaza
Center: South Coast Plaza Village

OCCUPANT	USE CATEGORY	ADDRESS	UNIT	CITY	ZIP	
REGENCY SOUTH COAST VILLAGE	Movie Theater	1561 SUNFLOWER AVE	J	SANTA ANA	92704	
ANTONELLO RISTORANTE	Restaurant	1611 SUNFLOWER AVE	E-56	SANTA ANA	92704	Also known as 3800 S. PLAZA DR
DARYA RESTAURANT	Restaurant	1611 SUNFLOWER AVE	E-591	SANTA ANA	92704	Also known as 3800 S. PLAZA DR
DARYA RESTAURANT MEZZ	Restaurant	1611 SUNFLOWER AVE	E-592	SANTA ANA	92704	Also known as 3800 S. PLAZA DR
CORNER BAKERY CAFE VILLAGE	Restaurant	1621 SUNFLOWER AVE	D-50	SANTA ANA	92704	
CORNER BAKERY CAFE VILLAGE MEZZ	Restaurant	1621 SUNFLOWER AVE	D-53B	SANTA ANA	92704	
ROYAL KHYBER	Restaurant	1621 SUNFLOWER AVE	D-53	SANTA ANA	92704	
ROYAL KHYBER 2ND FL	Restaurant	1621 SUNFLOWER AVE	D-53A	SANTA ANA	92704	
GRACE TAILORING	Specialty Retail	1631 SUNFLOWER AVE	C-31	SANTA ANA	92704	
MITRA'S COMPLETE BEAUTY CARE	Health & Beauty	1631 SUNFLOWER AVE	C-39	SANTA ANA	92704	
MORTONS-STORAGE	Storage	1631 SUNFLOWER AVE	C-41S	SANTA ANA	92704	
NORDSTROM-VILLAGE STORAGE	Storage	1631 SUNFLOWER AVE	C-30	SANTA ANA	92704	
SANTA ANA CHAMBER OF COMMERCE	Office	1631 SUNFLOWER AVE	C-35	SANTA ANA	92704	
SOUTH COAST METRO ALLIANCE	Office	1631 SUNFLOWER AVE	C-37	SANTA ANA	92704	
SOUTH COAST METRO ALLIANCE	Office	1631 SUNFLOWER AVE	C-38	SANTA ANA	92704	
SUPPORT THE ENLISTED PROJECT	Office	1631 SUNFLOWER AVE	C-34	SANTA ANA	92704	
MORTONS OF CHICAGO STEAKHOUSE	Restaurant	1641 SUNFLOWER AVE	63	SANTA ANA	92704	
MITCHELL GOLD BOB WILLIAMS	Home Furnishings	1661 SUNFLOWER AVE	A-2	SANTA ANA	92704	
ORANGE COUNTY MUSEUM OF ART	Showroom	1661 SUNFLOWER AVE	A-1	SANTA ANA	92704	
OC FINE ARTS - SHOWCASE-BEAR GALLERY	Showroom	3851 S. BEAR ST	B-15	SANTA ANA	92704	

HISTORIC South Coast Plaza Village Tenants

1/25/2022

South Coast Plaza Village/West Side of S Plaza Drive originally opened in 1973, except the Morton's (originally Reuben's) building which opened in 1971. Tenant uses on this side of Plaza Drive have been retail, restaurant, art gallery, service such as shoe repair, tailor and beauty, and storage.

South Coast Plaza Village/East side of S Plaza Drive consists today of just one movie theater which also opened in 1971. This side of the street formerly also included an office building (3951 S. Plaza Drive) which opened in 1981 and was closed and demolished in 2013.

The entire office building (now demolished) was leased to the same tenant for entirety of its existence. That tenant subleased space in the building. Company does not have readily available list of those subtenants but may be able to put one together by culling hard copy records in off-site storage.

The following list of tenants was retrieved on 1/25/22 off company's prior accounting system. Goes back to 1980s and perhaps picks up some tenants from 1970s. Two current tenants not found in this prior accounting system were added to this list (shown with *). Sources for this list do not cover the full period of time that South Coast Plaza Village has been in operation. And Tenants utilizing space for storage only are not included in the list.

1/25/2022

A Nite on the Town
A Parkhurst Gallery
Aida Grey
Ambers
Anthony's Custom Shoe Repair
Antonello Ristorante
Art of Hands
Barker Brothers
Belgian Waffle Inn
Bluewater Grill
Carlton Hair
Cest Gohar
Christmas Everyday
Computer City Supercenter
Corner Bakery Café
Darya Restaurant
Dominion Saddlery
Edwards Theater South Coast Village
Etc. Jewelry Designers
Fate's Reprieve
Gandhi
Glamour Shots
Grace Tailoring
Great Beginnings
Gustaf Anders Restaurant
Haute Potatoe
HG Daniels
Hiland Tobacco Locker
Janell Berte
Joyeux Noel

Kristina's Country Gifts
La Belle Maison
La Tortuga
Lydia's
Meyerhof's
Mitchell Gold + Bob Williams
Mitra's Complete Beauty Care
Morton's of Chicago Steakhouse
Morton's Storage
Nandkumar V. Dandekar (Leased entire office building at 3951 S. Plaza Drive)
Newport Audio Inc.
Optometrist SCPV
Orange County AIA
Orange County Fine Arts
*Orange County Museum of Art
Planet Hollywood
Planet Hollywood Office
Regency South Coast Village
Restaurant Horikawa
Reuben's
Room & Board Retrospect
Royal Khyber Restaurants Ltd.
Santa Ana Chamber of Commerce
Shanghai Inn
Skansen Scandinavian Imports
South Coast Glass Engraving
*South Coast Metro Alliance
South Coast Symphony
Spatola Tailoring
St. Ives
St. Ives Paper Garden
Sunbeam Tours Ltd.
Support the Enlisted Project
Sweet Sensations
Sweet William
The Connoisseur
The Fashion Institute
The Photo Group
Upstart Crow & Company
Verdugo's
Village Farmer
Village Pet
Wild Goose Chase
Woof & Warf Fabrics

PHASE I ENVIRONMENTAL SITE ASSESSMENT

FOR

SOUTH COAST PLAZA

ROOM & BOARD HOME FURNISHINGS

MITCHEL GOLD & BOB WILLIAMS

1661 SUNFLOWER AVENUE

SANTA ANA, CALIFORNIA 92704

REPORT DATE: OCTOBER 2011



PHASE ONE INC.

THE NATIONWIDE ENVIRONMENTAL SPECIALISTS

"Setting the Due Diligence Industry Standard"

PHASE ONE INC.

ENVIRONMENTAL ASSESSMENT SPECIALISTS

October 10, 2011

South Coast Plaza
Jeff Reese
c/o C.J. Segerstrom & Sons
3315 Fairview Road
Costa Mesa, CA 92653-1617


RE: Phase I Environmental Site Assessment Report
Subject Site Location: 1661 Sunflower Avenue, Santa Ana, California 92704
PHASE ONE INC. Project No. 7127

Dear Mr. Reese:

Enclosed with this letter are copies of the Phase I Environmental Site Assessment Report completed by **PHASE ONE INC.** for the site referenced above. As you will note in the report, our conclusions regarding the environmental condition of the site are summarized both in Section 1.0, **Executive Summary**, and Section 6.0, **Conclusions and Recommendations**.

Please don't hesitate to contact us should you have any questions regarding the environmental assessment, or if we can be of additional assistance. We look forward to working with you again in the future.

Sincerely,

A handwritten signature in blue ink, appearing to read "Eric Kieselbach", is written over a horizontal line.

Eric Kieselbach
President

Enclosure

PHASE I ENVIRONMENTAL SITE ASSESSMENT REPORT

**ROOM & BOARD HOME FURNISHINGS
MITCHEL GOLD & BOB WILLIAMS
1661 SUNFLOWER AVENUE
SANTA ANA, CALIFORNIA 92704**

PROJECT NO. 7127

BY

PHASE ONE INC.
23282 MILLCREEK DRIVE, SUITE 160
LAGUNA HILLS, CA 92653
(800) 524-8877

THIS REPORT WAS PREPARED FOR THE SOLE USE AND BENEFIT OF OUR CLIENT, SOUTH COAST PLAZA, AND IS BASED, IN PART, UPON DOCUMENTS, WRITINGS, AND INFORMATION OWNED AND POSSESSED BY OUR CLIENT. NEITHER THIS REPORT, NOR ANY OF THE INFORMATION CONTAINED HEREIN, SHALL BE USED OR RELIED UPON FOR ANY PURPOSE BY ANY PERSON OR ENTITY OTHER THAN OUR CLIENT. ALL STANDARD TERMS, CONDITIONS, AND LIMITATIONS BY ***PHASE ONE INC.*** APPLY AT ALL TIMES AND FOR THIS REPORT AND ALL REPORTS ISSUED BY ***PHASE ONE INC.***

TABLE OF CONTENTS

SECTION 1.0 EXECUTIVE SUMMARY: FINDINGS AND CONCLUSIONS

- 1.1 FINDINGS
- 1.2 CONCLUSIONS SUMMARY
- 1.3 SITE FACTS
- 1.4 EXCEPTIONS AND/OR DELETIONS TO ASTM E 1527
- 1.5 NON-SCOPE ISSUES

SECTION 2.0 INTRODUCTION

- 2.1 PURPOSE OF A PHASE I ESA
- 2.2 SCOPE OF WORK
 - 2.2.1 Site Description
 - 2.2.2 Site Reconnaissance
 - 2.2.3 Review of Historical Information
 - 2.2.4 Interviews
 - 2.2.5 Conclusions and Recommendations
- 2.3 INTERPRETATION OF THE REPORT

SECTION 3.0 SITE DESCRIPTION AND RECONNAISSANCE

- 3.1 SITE PHOTOGRAPHS
- 3.2 GEOLOGIC AND HYDROGEOLOGIC CONDITIONS
- 3.3 EXISTING STORAGE TANKS
- 3.4 PREVIOUSLY EXISTING STORAGE TANKS
- 3.5 HAZARDOUS SUBSTANCE STORAGE AND HANDLING
- 3.6 SPECIFIC HAZARDOUS SUBSTANCES RECONNAISSANCE
 - 3.6.1 Summary of Specific Hazardous Substances Reconnaissance (Beyond ASTM Scope)
 - 3.6.2 Details of Specific Hazardous Substances Sampling/Observations
- 3.7 POLYCHLORINATED BIPHENYLS (PCBS)
- 3.8 CLARIFIERS, SUMPS, TRENCHES, AND INDUSTRIAL DISCHARGE SOURCES
- 3.9 SURFACE CONDITIONS
- 3.10 STRESSED VEGETATION
- 3.11 PRIOR OR CURRENT AGRICULTURAL LAND USE
- 3.12 OTHER ENVIRONMENTAL CONDITIONS
- 3.13 VISUAL OBSERVATIONS, ADJOINING SITES

SECTION 4.0 REVIEW OF HISTORICAL INFORMATION AND REGULATORY AGENCY RECORDS

- 4.1 HISTORICAL AERIAL PHOTOGRAPH AND U.S.G.S. TOPOGRAPHIC MAP REVIEW
- 4.2 HISTORICAL MAP REVIEW
- 4.3 HISTORICAL CITY OR STREET DIRECTORY REVIEW
- 4.4 AGENCY CONTACTS (RECORDS SEARCH)
 - 4.4.1 Building Department Records
 - 4.4.2 Water Quality Agency Records

- 4.4.3 Oil and Gas Agency Records or Maps
- 4.4.4 Other Pertinent Records
- 4.5 REVIEW OF ENVIRONMENTAL RECORDS SEARCH
- 4.6 CHAIN-OF-TITLE ABSTRACT AND/OR REVIEW
- 4.7 ADDITIONAL ENVIRONMENTAL DOCUMENTS
- 4.8 HISTORICAL SITE USE
- 4.9 IDENTIFICATION OF HISTORICAL DATA GAPS
- 4.10 REVIEW OF TITLE AND/OR JUDICIAL RECORDS FOR ENVIRONMENTAL LIENS OR ACTIVITY AND LAND USE LIMITATIONS (E.G., ENGINEERING AND INSTITUTIONAL CONTROLS)

SECTION 5.0 INTERVIEWS

- 5.1 INTERVIEWS WITH OWNER, PROPERTY MANAGER, USER, AND OTHERS
- 5.2 PURCHASE PRICE VERSUS FAIR MARKET VALUE INTERVIEW

SECTION 6.0 CONCLUSIONS AND RECOMMENDATIONS

- 6.1 RECOGNIZED ENVIRONMENTAL CONDITIONS
- 6.2 *DE MINIMIS* OR HISTORICAL RECOGNIZED ENVIRONMENTAL CONDITIONS

SECTION 7.0 LIMITATIONS

SECTION 8.0 FIGURES

SECTION 9.0 APPENDICES

- Appendix A Site Photographs
- Appendix B Summary of Agency Contacts
- Appendix C Copies of Records
- Appendix D One-Mile Radius Regulatory Database Report
- Appendix E Sampling and Analysis Documents
- Appendix F Interview Notes
- Appendix G Miscellaneous Information
- Appendix H References
- Appendix I Resumes
- Appendix J Environmental Acronyms and Definitions

SECTION 2.0

INTRODUCTION

2.1 PURPOSE OF A PHASE I ESA

The purpose of this Phase I Environmental Site Assessment is to assess (1) the likelihood of contamination of the subject site as a result of either past or present land-use practices; and (2) the potential for future environmental contamination which may occur as a result of current conditions or operations and maintenance activities at either the subject site or properties adjoining the subject site, thereby identifying real or potential environmental or economic impact to the subject site. In this way, the client may satisfy a requirement to qualify for the innocent landowner defense to the Comprehensive Environmental Response, Compensation and Liability Act (CERCLA) liability by completing "all appropriate inquiry into the previous ownership and uses of the property consistent with good commercial and customary practice." To meet these objectives, **PHASE ONE INC.** attempted to complete the tasks outlined in this section except as noted in Section 1.4.

2.2 SCOPE OF WORK

The Scope of Work that has been followed for this assessment is identified in Section 1.1, Page 1-1.

2.2.1 Site Description

Site photographs were taken during the site reconnaissance. The photographs and their summary descriptions can be found in **Appendix A**.

PHASE ONE INC. reviewed pertinent, reasonably ascertainable information on the soil types and groundwater conditions in the vicinity of the subject site. For the purposes of this assessment, the depth from the ground surface and the direction (or gradient) of the groundwater flow are of particular significance. Such findings are used by **PHASE ONE INC.** report writers, in conjunction with additional information about environmental conditions on nearby sites, to assess the risk that is faced by the subject site from off-site sources of contamination.

It should be noted that **PHASE ONE INC.**'s geological and hydrological research does not include investigation of seismological concerns (i.e., fault lines) that may affect the area of the subject site. Although the existence of faults in an area may be of concern to property owners and residents in that area, it is not considered to be an environmental concern, and so is not usually a component of a Phase I Environmental Site Assessment. (However, in the event that it is required, **PHASE ONE INC.** can assist the client in completing a seismological investigation.)

2.2.2 Site Reconnaissance

A **PHASE ONE INC.** field assessor conducted a visual reconnaissance of the subject property to identify observable signs of environmental impairments, including on-site operations and

maintenance activities which may lead to possible environmental impairment. As a part of the site reconnaissance, **PHASE ONE INC.** visually inspected the site for obvious indications of:

- Existing and previously existing storage tanks (aboveground and underground)
- Hazardous substances storage and handling
- Clarifiers, sumps, trenches, and industrial discharge sources
- Equipment which may contain polychlorinated biphenyls (PCB) (fluorescent light ballasts are not inspected)
- Indications of spillage of hazardous substances, and the general condition of concrete, asphalt, soil, and other surfaces
- Indications of stressed vegetation as a result of on-site contamination

During the site reconnaissance, **PHASE ONE INC.** field assessors may make note of basic compliance issues which, may be environmental in nature, however are not issues directly associated with the potential for site contamination (i.e., the specific objective of our assessment). However, as a service to our clients, and because these compliance issues may contribute to our overall understanding of site operations, **PHASE ONE INC.** may comment on the site's basic compliance status. The review of the site's compliance status is not intended to be complete or comprehensive and may or may not include all items identified during the site reconnaissance.

Again, the compliance review is not intended as a comprehensive compliance audit. Rather, the compliance review is only intended to aid **PHASE ONE INC.** in determining the likelihood that the subject site may have been impacted by releases of hazardous substances.

When the storage or use of hazardous substances are encountered on a site, the **PHASE ONE INC.** field assessor will look for or inquire about the on-site presence of Material Safety Data Sheets (MSDSs). MSDSs are prepared by the manufacturers of hazardous substances (pursuant to OSHA's Hazard Communication Standard), and they detail the components, dangers, and proper handling procedures for the hazardous substance for which they have been prepared. The presence or absence of MSDSs for on-site hazardous substances will be noted in 3.5, **Hazardous Substances Storage and Handling**. However, some sites may use or store hundreds of various chemical compounds. In such cases, it is practically impossible for the field assessor to match-up each substance with its corresponding MSDS. Still, the field assessor will inquire about MSDSs and copies of representative MSDSs that were made available will be included in Appendix G.

PHASE ONE INC. may have (based on contract) inspected and reviewed information for the subject site regarding the presence of specific hazardous substances which are relatively common sources of environmental concern. The substances in question include:

- Common building materials that may contain or are suspected of containing asbestos
- Radon (at elevated levels)
- Lead-contaminated drinking water
- Lead-based paints

Based on ASTM E1527, federal, state, and other regulatory agency guidelines, the following presumptions were in force if and when **PHASE ONE INC.** inspected the subject site for specific hazardous substances:

- Structures built after 1980 are considered asbestos-free.
- Structures built after 1979 are considered lead-free (with respect to both water and painted surfaces).
- Fluorescent light ballasts will be considered PCB-free and will not be noted in the report regardless of their date of manufacture, unless **PHASE ONE INC.** is instructed to do otherwise in writing by the client.

PHASE ONE INC. also inspected the properties that adjoin the subject site. In general, this inspection included a "drive-by" survey to note the operations which may pose an imminent or potential environmental threat to the subject site.

2.2.3 Review of Historical Information

For this assessment, **PHASE ONE INC.** may have reviewed reasonably ascertainable historical aerial photographs and United States Geologic Survey (U.S.G.S.) topographic maps of the subject site and vicinity. This review consisted of examining the reasonably ascertainable available photographs and topographic maps for evidence of activities on or development of the subject site and adjoining sites that may show an environmental condition or concern which may currently affect the subject site. The specific aerial photographs and U.S.G.S. maps that were reviewed for this assessment are identified and their environmentally relevant features are described in Section 4.1.

PHASE ONE INC. may have also reviewed any reasonably ascertainable Historic Maps of the subject site and vicinity. Such maps have been prepared by fire insurance companies in order to determine the potential risk of fire damage to buildings in metropolitan areas. These maps have been produced since the mid-1850s and, for some areas, they are still produced today. For the purposes of a Phase I Environmental Site Assessment, these maps may contain helpful information on the ages and past uses of buildings, as well as information about on the storage of hazardous and flammable substances. However, because it was only worthwhile for fire insurance companies to map metropolitan areas, the scope of coverage of these maps is somewhat limited. If Historic Maps have provided coverage of the subject site, and if the specific maps were reasonably ascertainable,

then the specific maps that were reviewed for this assessment are identified, and their environmentally relevant features described, in Section 4.2.

One of the least known yet most complete and comprehensive historical sources are historical city or street directories. These texts may have been reviewed by **PHASE ONE INC.** to the extent that they have provided coverage of the subject site and were reasonably ascertainable. **PHASE ONE INC.** reviews historical city or street directories (also known as criss cross or reverse indexed directories) for information on the past occupants of and activities on the subject site and adjoining sites. These directories were prepared by companies that catered to the needs of salespeople by providing the names of the occupants at a given address (that is, unlike a traditional telephone book, the entries of a reverse directory are arranged by address, not by name). However, like Historical Maps, the scope of coverage of these directories is limited to mostly metropolitan areas. If they were reasonably ascertainable, they were reviewed and Section 4.3 contains listings of the current or past occupants of the subject site that were found by researching historical city or street directories.

PHASE ONE INC. has contacted various state, county, and municipal agencies having current or past jurisdiction over the subject site, in an attempt to review reasonably ascertainable records that contain specific information about environmental conditions on the subject site that these agencies may have on file, or to establish that no environmentally relevant records are on file for the subject site. The client should be aware that most regulatory agencies file their records by address or corporate name (as opposed to parcel number or site name). If no specific address has been assigned to a site, then, typically, no environmental records related to the site will be forthcoming from the state, county, or municipal regulatory agencies.

The findings of this records search are reported in Section 4.4, **Agency Contacts**. The addresses, phone numbers, names of the persons contacted within the various agencies are listed on the Regulatory Contacts Sheet, which is included in Appendix B. Copies of any records obtained from regulatory agencies can be found in Appendix C. In some instances, **PHASE ONE INC.** may not yet have received a reply from one or more of the agencies that were contacted. (Some agencies will take six weeks or longer to reply to a verbal or written request.) In the event of such delays in response, rather than delaying the issuance of the report, **PHASE ONE INC.** has indicated in the report that a response to the request for records is pending, and a copy of the regulatory request form has been included in Appendix B. Any pertinent information that is subsequently received from the pending agency will be addressed and forwarded to the client in the form of an addendum to this report.

PHASE ONE INC. has also reviewed a vendor-supplied, computer-generated federal, state, and regional one-mile regulatory database search in an effort to determine whether the subject site is listed on an agency environmental database and to identify possible regulatory-listed sites of concern within a one-mile radius of the subject site. In general, these documents list known or suspected hazardous-waste generators, release sites, landfills, unauthorized disposal sites, sites with registered underground storage tanks, and sites currently under investigation for known or suspected environmental violations or releases. In conjunction with the findings on the geological and hydrological conditions, information obtained from the database search can be used to assess the environmental risk faced by the subject site from past or present off-site sources of contamination. Additionally, the database search may provide information about on-site sources of contamination. The regulatory database review can be found in Section 4.5; a copy of the complete database search

document and a detailed description of the databases that were searched are included in Appendix D.

When requested, **PHASE ONE INC.** will compile and review a chain-of-title abstract for the subject property. The chain-of-title abstract can help the client and **PHASE ONE INC.** to better understand the history of the use of the subject site. The chain-of-title abstract is typically compiled from documents obtained from the County Recorder's Office or Tax Assessor's Office. The chain-of-title abstract review, if completed for this report, can be found in Section 4.6. The County Assessor also may be contacted to determine whether the subject site has been assigned addresses in the past which are different from its current address. It is the client's responsibility to supply **PHASE ONE INC.** with any records of environmental liens or other such documents.

On occasion, the client, the client's representatives, or on-site personnel will make available environmental documents pertaining to the subject site. These documents may be prior Phase I Reports, environmental site remediation reports, foundation soil reports, or occupancy records, among others. If these are made available prior to the issuance of the report, **PHASE ONE INC.** will review the conclusions of these documents, which may help to confirm or disprove any tentative findings that **PHASE ONE INC.** has developed independently. If the client has supplied environmental documents for review as part of this assessment, the findings are included in Section 4.7.

After the above information from existing historical records, regulatory agencies, interviews, and other additional environmental documents has been reviewed and evaluated, **PHASE ONE INC.** presents the site uses for the subject property as well as adjoining site uses in a chronological table. This historic site use summary assists the client, as well as the field assessors and reviewers to have a perspective of the historical uses of the subject site. The *Historical Site Use* is presented in Section 4.8.

2.2.4 Interviews

PHASE ONE INC. attempts to interview various individuals who may have knowledge of various aspects of the subject site. Typically, the interviewees might include:

- Current and previous owners
- Site and operations managers
- Tenants
- Local regulatory personnel

The interviews are summarized in Section 5.0 and interview notes are included in Appendix F.

TABLE OF CONTENTS

SECTION 1.0 EXECUTIVE SUMMARY: FINDINGS AND CONCLUSIONS

- 1.1 FINDINGS
- 1.2 CONCLUSIONS SUMMARY
- 1.3 SITE FACTS
- 1.4 EXCEPTIONS AND/OR DELETIONS TO ASTM E 1527
- 1.5 NON-SCOPE ISSUES

SECTION 2.0 INTRODUCTION

- 2.1 PURPOSE OF A PHASE I ESA
- 2.2 SCOPE OF WORK
 - 2.2.1 Site Description
 - 2.2.2 Site Reconnaissance
 - 2.2.3 Review of Historical Information
 - 2.2.4 Interviews
 - 2.2.5 Conclusions and Recommendations
- 2.3 INTERPRETATION OF THE REPORT

SECTION 3.0 SITE DESCRIPTION AND RECONNAISSANCE

- 3.1 SITE PHOTOGRAPHS
- 3.2 GEOLOGIC AND HYDROGEOLOGIC CONDITIONS
- 3.3 EXISTING STORAGE TANKS
- 3.4 PREVIOUSLY EXISTING STORAGE TANKS
- 3.5 HAZARDOUS SUBSTANCE STORAGE AND HANDLING
- 3.6 SPECIFIC HAZARDOUS SUBSTANCES RECONNAISSANCE
 - 3.6.1 Summary of Specific Hazardous Substances Reconnaissance (Beyond ASTM Scope)
 - 3.6.2 Details of Specific Hazardous Substances Sampling/Observations
- 3.7 POLYCHLORINATED BIPHENYLS (PCBS)
- 3.8 CLARIFIERS, SUMPS, TRENCHES, AND INDUSTRIAL DISCHARGE SOURCES
- 3.9 SURFACE CONDITIONS
- 3.10 STRESSED VEGETATION
- 3.11 PRIOR OR CURRENT AGRICULTURAL LAND USE
- 3.12 OTHER ENVIRONMENTAL CONDITIONS
- 3.13 VISUAL OBSERVATIONS, ADJOINING SITES

SECTION 4.0 REVIEW OF HISTORICAL INFORMATION AND REGULATORY AGENCY RECORDS

- 4.1 HISTORICAL AERIAL PHOTOGRAPH AND U.S.G.S. TOPOGRAPHIC MAP REVIEW
- 4.2 HISTORICAL MAP REVIEW
- 4.3 HISTORICAL CITY OR STREET DIRECTORY REVIEW
- 4.4 AGENCY CONTACTS (RECORDS SEARCH)
 - 4.4.1 Building Department Records
 - 4.4.2 Water Quality Agency Records

- 4.4.3 Oil and Gas Agency Records or Maps
- 4.4.4 Other Pertinent Records
- 4.5 REVIEW OF ENVIRONMENTAL RECORDS SEARCH
- 4.6 CHAIN-OF-TITLE ABSTRACT AND/OR REVIEW
- 4.7 ADDITIONAL ENVIRONMENTAL DOCUMENTS
- 4.8 HISTORICAL SITE USE
- 4.9 IDENTIFICATION OF HISTORICAL DATA GAPS
- 4.10 REVIEW OF TITLE AND/OR JUDICIAL RECORDS FOR ENVIRONMENTAL LIENS OR ACTIVITY AND LAND USE LIMITATIONS (E.G., ENGINEERING AND INSTITUTIONAL CONTROLS)

SECTION 5.0 INTERVIEWS

- 5.1 INTERVIEWS WITH OWNER, PROPERTY MANAGER, USER, AND OTHERS
- 5.2 PURCHASE PRICE VERSUS FAIR MARKET VALUE INTERVIEW

SECTION 6.0 CONCLUSIONS AND RECOMMENDATIONS

- 6.1 RECOGNIZED ENVIRONMENTAL CONDITIONS
- 6.2 *DE MINIMIS* OR HISTORICAL RECOGNIZED ENVIRONMENTAL CONDITIONS

SECTION 7.0 LIMITATIONS

SECTION 8.0 FIGURES

SECTION 9.0 APPENDICES

- Appendix A Site Photographs
- Appendix B Summary of Agency Contacts
- Appendix C Copies of Records
- Appendix D One-Mile Radius Regulatory Database Report
- Appendix E Sampling and Analysis Documents
- Appendix F Interview Notes
- Appendix G Miscellaneous Information
- Appendix H References
- Appendix I Resumes
- Appendix J Environmental Acronyms and Definitions

SECTION 1.0

EXECUTIVE SUMMARY: FINDINGS AND CONCLUSIONS

1.1 FINDINGS

This report presents the results of the Phase I Environmental Site Assessment conducted by **PHASE ONE INC.** at 1661 Sunflower Avenue, Santa Ana, California 92704 (see Figure 1, *Site Location Map*).

The Phase I assessment was undertaken at the request of Jeff Reese, South Coast Plaza, in accordance with **PHASE ONE INC.**'s *Standard Terms and Conditions*, as outlined in **PHASE ONE INC.**'s *Letter of Intent/Authorization* for Project N^o 7127. The findings and conclusions of this investigation are based upon a review of historic site-use activities, contact with and records from governmental regulatory agencies, regulatory database searches, as well as a site reconnaissance and interviews with the client, site personnel, and possibly others who may have knowledge of various aspects of the subject site.

At the time of this assessment, the site consisted of approximately 4.67 acres of developed land with a 48,500 sq. ft. building occupied by two tenants, Room & Board Home Furnishings, and Mitchel Gold & Bob Williams. Information gathered in the course of this assessment indicates that the subject site is currently owned by David E. Bear, as Trustee of the Bear Family Trust Dated June 14, 1997; William H. Bear, as Trustee of the William H. Bear Trust Dated August 20, 2002; Pat Bear, as Trustee of the Pat Bear Trust Dated August 20, 2002; and Elizabeth A. Bear, as Trustee of the Elizabeth A. Bear Separate Property Trust Dated December 20, 1999.

The principal findings of **PHASE ONE INC.**'s Phase I Environmental Site Assessment for this site are as follows:

The subject site is currently affected by

- No recognized environmental condition(s) (REC); and
- One *de minimis*, or historical recognized environmental condition(s).
- The potential for soil or groundwater contamination of the subject property from either on or off-site sources appears to be low.
- Given the findings and conclusions of **PHASE ONE INC.**'s Phase I Environmental Site Assessment, further investigation is not recommended at this time.
- **PHASE ONE INC.** has performed this Phase I Environmental Site Assessment of the subject site in conformance with the scope and limitations of the Environmental Protection Agency, Standards and Practices for All Appropriate Inquiries, 40 CFR Part 312 and the standard practice set forth in the American Society for Testing and Materials (ASTM) Designation: E1527-05, "Standard Practice for Environmental Site Assessments: Phase I Environmental Site Assessment Process." Any exceptions to, or deletions from, these practices are described in Section 1.4 of this report.

- This assessment has revealed no evidence of recognized environmental conditions in connection with the property except for those listed in Section 1.2.

1.2 CONCLUSIONS SUMMARY

Based on the findings of this Phase I Environmental Site Assessment, **PHASE ONE INC.** has identified the following recognized environmental condition(s):

RECOGNIZED ENVIRONMENTAL CONDITION(S)

Condition #	Location	Description of Condition
None	N/A	No evidence of recognized environmental conditions was found during this investigation.

Note: Descriptions of conditions are given again in further detail in Section 6.0, *Conclusions and Recommendations*, along with recommendations as to how to address the conditions and the estimated costs of completing any recommended next-step action. **PHASE ONE INC.** classifies a recognized environmental condition, per the ASTM Standard E 1527-00 definition, as the presence or likely presence of any hazardous substances or petroleum products on a property under conditions that indicate an existing release, a past release, or a material threat of a release of any hazardous substances or petroleum products into structures on the property or into the ground, groundwater or surface water of the subject property.

Based on the findings of this Phase I Environmental Site Assessment, **PHASE ONE INC.** has identified the following *de minimis* or historical recognized environmental conditions:

DE MINIMIS, OR HISTORICAL RECOGNIZED ENVIRONMENTAL CONDITION(S)

Condition #	Location	Description of Condition	Condition
1	Entire site	Although the site was used for agricultural purposes in the past, the subsequent commercial development of the site minimizes the probability for the on-site soil to still harbor any significant amount of agricultural chemicals and for occupants to come in contact with the soil.	<i>De minimis</i>

Note: Descriptions of conditions are given again in further detail in Section 6.0, *Conclusions and Recommendations*, along with recommendations as to how to address the conditions. **PHASE ONE INC.** classifies an environmental condition as a *de minimis* (potential or possible) condition when it appears to pose no immediate threat to the subject site and/or requires no immediate action given the current knowledge of site conditions. This condition with time, groundwater movement, demolition or other disturbances, or sometimes with the acquisition of further information, may come to pose a long-term, immediate or chronic environmental risk; and/or this condition may appear to have a negligible monetary/physical impact on the subject property, and therefore, does not require additional investigation at this time. **PHASE ONE INC.** classifies a historical recognized environmental condition as an issue which was considered a recognized environmental condition in the past, but is no longer considered a recognized environmental condition as a result of prior investigation and/or mitigation.

1.3 SITE FACTS

Current Owner(s): David E. Bear, as Trustee of the Bear Family Trust Dated June 14, 1997; William H. Bear, as Trustee of the William H. Bear Trust Dated August 20, 2002; Pat Bear, as Trustee of the Pat

Bear Trust Dated August 20, 2002; and Elizabeth A. Bear, as Trustee of the Elizabeth A. Bear Separate Property Trust Dated December 20, 1999

Current Use: Furniture Retailers

Current Occupants: Room & Board Home Furnishings, Mitchel Gold & Bob Williams

Total # of Existing Buildings: 1; two units

Total Sq. Ft. of Building: 48,500 sq. ft.

Date Oldest Building was Built: 1972

Total # of Units: 2

Total # of Units Visually Inspected: 2

Specific Units Inspected: 1661 Sunflower Avenue, Santa Ana, California 92704

The subject site obtains its potable water from municipal sources.

The subject site disposes of its sewage through use of the local municipal sewage system.

The subject building is heated and/or cooled by a heating and air-conditioning system. The heating and air-conditioning system obtains its fuel from unknown sources.

Site Contact: Lynne Owens

Field Assessor: Jay Badiei

Report Writer: Eric Exton

Parcel #: 412-451-02

Address(es) Provided by Client: 1661 Sunflower Avenue, Santa Ana, California 92704

Additional/Previous Address(es): 3850 South Plaza (According to the Santa Ana Building and Safety Division)

Total Acreage of Land: 4.671 acres

Date of Site Reconnaissance: September 27, 2011

Total # of Wells (water, oil, gas, other) identified onsite: None

Areas/Units that were inaccessible to the **PHASE ONE INC.** field assessor: A cursory inspection was conducted of the unit occupied by Mitchel Gold & Bob Williams; no environmental concerns were noted.

Were enough (units/offices/buildings/acres) inspected to ensure that the inspection was homogenous?
Yes

Did the field assessor notice any unusual odors on or from the subject site or adjoining sites during the site reconnaissance? No

1.4 EXCEPTIONS AND/OR DELETIONS TO ASTM E 1527

There are exceptions to ASTM E 1527. The exceptions are as follows:

At the oldest research interval in this report (1952), the subject property use was agricultural. Although it is not known how far back in time agriculture was present prior to this date, it is likely that agriculture is the first developed use of the property based on the surrounding agricultural use. Therefore, it is our opinion that this data gap will not materially affect the conclusions of this report.

A tenant interview was not provided by Mitchell Gold & Bob Williams.

1.5 NON-SCOPE ISSUES

According to client request, no other environmental issues that are "non-scope considerations" under ASTM E 1527-00 / ASTM E 1527-05, such as asbestos-containing materials, radon, lead-based paint, and lead in drinking water, were assessed.

SECTION 2.0

INTRODUCTION

2.1 PURPOSE OF A PHASE I ESA

The purpose of this Phase I Environmental Site Assessment is to assess (1) the likelihood of contamination of the subject site as a result of either past or present land-use practices; and (2) the potential for future environmental contamination which may occur as a result of current conditions or operations and maintenance activities at either the subject site or properties adjoining the subject site, thereby identifying real or potential environmental or economic impact to the subject site. In this way, the client may satisfy a requirement to qualify for the innocent landowner defense to the Comprehensive Environmental Response, Compensation and Liability Act (CERCLA) liability by completing "all appropriate inquiry into the previous ownership and uses of the property consistent with good commercial and customary practice." To meet these objectives, **PHASE ONE INC.** attempted to complete the tasks outlined in this section except as noted in Section 1.4.

2.2 SCOPE OF WORK

The Scope of Work that has been followed for this assessment is identified in Section 1.1, Page 1-1.

2.2.1 Site Description

Site photographs were taken during the site reconnaissance. The photographs and their summary descriptions can be found in **Appendix A**.

PHASE ONE INC. reviewed pertinent, reasonably ascertainable information on the soil types and groundwater conditions in the vicinity of the subject site. For the purposes of this assessment, the depth from the ground surface and the direction (or gradient) of the groundwater flow are of particular significance. Such findings are used by **PHASE ONE INC.** report writers, in conjunction with additional information about environmental conditions on nearby sites, to assess the risk that is faced by the subject site from off-site sources of contamination.

It should be noted that **PHASE ONE INC.**'s geological and hydrological research does not include investigation of seismological concerns (i.e., fault lines) that may affect the area of the subject site. Although the existence of faults in an area may be of concern to property owners and residents in that area, it is not considered to be an environmental concern, and so is not usually a component of a Phase I Environmental Site Assessment. (However, in the event that it is required, **PHASE ONE INC.** can assist the client in completing a seismological investigation.)

2.2.2 Site Reconnaissance

A **PHASE ONE INC.** field assessor conducted a visual reconnaissance of the subject property to identify observable signs of environmental impairments, including on-site operations and

maintenance activities which may lead to possible environmental impairment. As a part of the site reconnaissance, **PHASE ONE INC.** visually inspected the site for obvious indications of:

- Existing and previously existing storage tanks (aboveground and underground)
- Hazardous substances storage and handling
- Clarifiers, sumps, trenches, and industrial discharge sources
- Equipment which may contain polychlorinated biphenyls (PCB) (fluorescent light ballasts are not inspected)
- Indications of spillage of hazardous substances, and the general condition of concrete, asphalt, soil, and other surfaces
- Indications of stressed vegetation as a result of on-site contamination

During the site reconnaissance, **PHASE ONE INC.** field assessors may make note of basic compliance issues which, may be environmental in nature, however are not issues directly associated with the potential for site contamination (i.e., the specific objective of our assessment). However, as a service to our clients, and because these compliance issues may contribute to our overall understanding of site operations, **PHASE ONE INC.** may comment on the site's basic compliance status. The review of the site's compliance status is not intended to be complete or comprehensive and may or may not include all items identified during the site reconnaissance.

Again, the compliance review is not intended as a comprehensive compliance audit. Rather, the compliance review is only intended to aid **PHASE ONE INC.** in determining the likelihood that the subject site may have been impacted by releases of hazardous substances.

When the storage or use of hazardous substances are encountered on a site, the **PHASE ONE INC.** field assessor will look for or inquire about the on-site presence of Material Safety Data Sheets (MSDSs). MSDSs are prepared by the manufacturers of hazardous substances (pursuant to OSHA's Hazard Communication Standard), and they detail the components, dangers, and proper handling procedures for the hazardous substance for which they have been prepared. The presence or absence of MSDSs for on-site hazardous substances will be noted in 3.5, **Hazardous Substances Storage and Handling**. However, some sites may use or store hundreds of various chemical compounds. In such cases, it is practically impossible for the field assessor to match-up each substance with its corresponding MSDS. Still, the field assessor will inquire about MSDSs and copies of representative MSDSs that were made available will be included in Appendix G.

PHASE ONE INC. may have (based on contract) inspected and reviewed information for the subject site regarding the presence of specific hazardous substances which are relatively common sources of environmental concern. The substances in question include:

- Common building materials that may contain or are suspected of containing asbestos
- Radon (at elevated levels)
- Lead-contaminated drinking water
- Lead-based paints

Based on ASTM E1527, federal, state, and other regulatory agency guidelines, the following presumptions were in force if and when **PHASE ONE INC.** inspected the subject site for specific hazardous substances:

- Structures built after 1980 are considered asbestos-free.
- Structures built after 1979 are considered lead-free (with respect to both water and painted surfaces).
- Fluorescent light ballasts will be considered PCB-free and will not be noted in the report regardless of their date of manufacture, unless **PHASE ONE INC.** is instructed to do otherwise in writing by the client.

PHASE ONE INC. also inspected the properties that adjoin the subject site. In general, this inspection included a "drive-by" survey to note the operations which may pose an imminent or potential environmental threat to the subject site.

2.2.3 Review of Historical Information

For this assessment, **PHASE ONE INC.** may have reviewed reasonably ascertainable historical aerial photographs and United States Geologic Survey (U.S.G.S.) topographic maps of the subject site and vicinity. This review consisted of examining the reasonably ascertainable available photographs and topographic maps for evidence of activities on or development of the subject site and adjoining sites that may show an environmental condition or concern which may currently affect the subject site. The specific aerial photographs and U.S.G.S. maps that were reviewed for this assessment are identified and their environmentally relevant features are described in Section 4.1.

PHASE ONE INC. may have also reviewed any reasonably ascertainable Historic Maps of the subject site and vicinity. Such maps have been prepared by fire insurance companies in order to determine the potential risk of fire damage to buildings in metropolitan areas. These maps have been produced since the mid-1850s and, for some areas, they are still produced today. For the purposes of a Phase I Environmental Site Assessment, these maps may contain helpful information on the ages and past uses of buildings, as well as information about on the storage of hazardous and flammable substances. However, because it was only worthwhile for fire insurance companies to map metropolitan areas, the scope of coverage of these maps is somewhat limited. If Historic Maps have provided coverage of the subject site, and if the specific maps were reasonably ascertainable,

then the specific maps that were reviewed for this assessment are identified, and their environmentally relevant features described, in Section 4.2.

One of the least known yet most complete and comprehensive historical sources are historical city or street directories. These texts may have been reviewed by **PHASE ONE INC.** to the extent that they have provided coverage of the subject site and were reasonably ascertainable. **PHASE ONE INC.** reviews historical city or street directories (also known as criss cross or reverse indexed directories) for information on the past occupants of and activities on the subject site and adjoining sites. These directories were prepared by companies that catered to the needs of salespeople by providing the names of the occupants at a given address (that is, unlike a traditional telephone book, the entries of a reverse directory are arranged by address, not by name). However, like Historical Maps, the scope of coverage of these directories is limited to mostly metropolitan areas. If they were reasonably ascertainable, they were reviewed and Section 4.3 contains listings of the current or past occupants of the subject site that were found by researching historical city or street directories.

PHASE ONE INC. has contacted various state, county, and municipal agencies having current or past jurisdiction over the subject site, in an attempt to review reasonably ascertainable records that contain specific information about environmental conditions on the subject site that these agencies may have on file, or to establish that no environmentally relevant records are on file for the subject site. The client should be aware that most regulatory agencies file their records by address or corporate name (as opposed to parcel number or site name). If no specific address has been assigned to a site, then, typically, no environmental records related to the site will be forthcoming from the state, county, or municipal regulatory agencies.

The findings of this records search are reported in Section 4.4, **Agency Contacts**. The addresses, phone numbers, names of the persons contacted within the various agencies are listed on the Regulatory Contacts Sheet, which is included in Appendix B. Copies of any records obtained from regulatory agencies can be found in Appendix C. In some instances, **PHASE ONE INC.** may not yet have received a reply from one or more of the agencies that were contacted. (Some agencies will take six weeks or longer to reply to a verbal or written request.) In the event of such delays in response, rather than delaying the issuance of the report, **PHASE ONE INC.** has indicated in the report that a response to the request for records is pending, and a copy of the regulatory request form has been included in Appendix B. Any pertinent information that is subsequently received from the pending agency will be addressed and forwarded to the client in the form of an addendum to this report.

PHASE ONE INC. has also reviewed a vendor-supplied, computer-generated federal, state, and regional one-mile regulatory database search in an effort to determine whether the subject site is listed on an agency environmental database and to identify possible regulatory-listed sites of concern within a one-mile radius of the subject site. In general, these documents list known or suspected hazardous-waste generators, release sites, landfills, unauthorized disposal sites, sites with registered underground storage tanks, and sites currently under investigation for known or suspected environmental violations or releases. In conjunction with the findings on the geological and hydrological conditions, information obtained from the database search can be used to assess the environmental risk faced by the subject site from past or present off-site sources of contamination. Additionally, the database search may provide information about on-site sources of contamination. The regulatory database review can be found in Section 4.5; a copy of the complete database search

document and a detailed description of the databases that were searched are included in Appendix D.

When requested, **PHASE ONE INC.** will compile and review a chain-of-title abstract for the subject property. The chain-of-title abstract can help the client and **PHASE ONE INC.** to better understand the history of the use of the subject site. The chain-of-title abstract is typically compiled from documents obtained from the County Recorder's Office or Tax Assessor's Office. The chain-of-title abstract review, if completed for this report, can be found in Section 4.6. The County Assessor also may be contacted to determine whether the subject site has been assigned addresses in the past which are different from its current address. It is the client's responsibility to supply **PHASE ONE INC.** with any records of environmental liens or other such documents.

On occasion, the client, the client's representatives, or on-site personnel will make available environmental documents pertaining to the subject site. These documents may be prior Phase I Reports, environmental site remediation reports, foundation soil reports, or occupancy records, among others. If these are made available prior to the issuance of the report, **PHASE ONE INC.** will review the conclusions of these documents, which may help to confirm or disprove any tentative findings that **PHASE ONE INC.** has developed independently. If the client has supplied environmental documents for review as part of this assessment, the findings are included in Section 4.7.

After the above information from existing historical records, regulatory agencies, interviews, and other additional environmental documents has been reviewed and evaluated, **PHASE ONE INC.** presents the site uses for the subject property as well as adjoining site uses in a chronological table. This historic site use summary assists the client, as well as the field assessors and reviewers to have a perspective of the historical uses of the subject site. The **Historical Site Use** is presented in Section 4.8.

2.2.4 Interviews

PHASE ONE INC. attempts to interview various individuals who may have knowledge of various aspects of the subject site. Typically, the interviewees might include:

- Current and previous owners
- Site and operations managers
- Tenants
- Local regulatory personnel

The interviews are summarized in Section 5.0 and interview notes are included in Appendix F.

2.2.5 Conclusions and Recommendations

Section 6.0, *Conclusions and Recommendations*, provides detailed descriptions of the recognized environmental conditions and the *de minimis* or historical environmental conditions that, in the professional opinion of **PHASE ONE INC.**, currently affect the subject site. Section 6.0 also recommends or suggests the next-step actions that may be required to begin addressing the conditions.

The essential information on a condition at a given location is contained in the "Description of Condition" and the "Action Suggested" boxes of the table for that location. The section numbers refer to those sections in the report that describe the research tasks and findings behind the conclusions. This reporting method allows the reader to quickly go to those sections that are pertinent to the condition.

2.3 INTERPRETATION OF THE REPORT

Following the completion of the tasks outlined above, **PHASE ONE INC.** prepared this report to present our findings and conclusions clearly and consistently. In an attempt to aid the reader and bring organization to pieces of seemingly unrelated information, **PHASE ONE INC.** has developed a report format that is both innovative and concise. Each piece of information is described in the context of the research or assessment task under which it was found. Typically, an environmental condition will incorporate a number of specific findings. So, in Section 6.0, *Conclusions and Recommendations*, the various particular findings are grouped together and collectively presented with the description of the environmental condition that is corroborated by those findings.

SECTION 3.0

SITE DESCRIPTION AND RECONNAISSANCE

The subject site is surrounded by an area of predominantly commercial properties. On the date of the site reconnaissance the subject site consisted of a furniture retailer. Room & Board Home Furnishings has occupied the site for nine years. The other unit is occupied by Mitchel Gold & Bob Williams, a furniture retailer. The site was previously occupied by multiple tenants. The following subsections describe the physical characteristics of the subject site and are a compilation of the observations made during the visual site inspection.

3.1 SITE PHOTOGRAPHS

A *PHASE ONE INC.* field assessor completed a reconnaissance of the subject site, at which time a number of photographs were taken to document the current condition and use of the site. Please see Figure 2, *Site Plan*, for photograph locations. The photographs with their descriptions can be found in **Appendix A**.

3.2 GEOLOGIC AND HYDROGEOLOGIC CONDITIONS

According to United States Geological Survey (U.S.G.S.) STATSGO data, the most common native soil type in the vicinity of the subject site is Urban Land. It is not known whether imported fill materials were used during the grading or development of the site; therefore, it is unknown if fill materials is a concern for the subject site. The elevation of the subject site appears to be 29 feet above mean sea level.

Groundwater in the site vicinity is reported by a *2004 Case Closure Summary* for 3333 Bristol Street to occur at a depth of approximately 25 feet below ground surface and flow towards the southwest. It should be noted that the flow direction and depth of groundwater may be influenced by rainfall, tidal activity (shore properties), and local groundwater pumping operations. It should also be noted that shallower, unreported, perched groundwater zones may occur in the immediate site vicinity.

During the site reconnaissance and the review of historical maps and photographs, the following was determined to exist or not to exist on the subject site:

- No waterways
- No wetlands
- No pits
- No lagoons
- No ponds

In-addition, the following was determined to exist or not to exist immediately adjacent to the subject site:

- No waterways
- No wetlands
- No pits
- No lagoons
- No ponds

According to FEMA Q3 Data, the site is located within a less than 100-year flood zone. Storm water discharge across the site appears to flow multidirectionally. The storm water runoff appears to discharge to storm drains. The direction and destination of storm water discharge does not appear to be a source of environmental concern to the subject site.

3.3 EXISTING STORAGE TANKS

No evidence of any existing aboveground or underground storage tanks was observed on the subject site during the site reconnaissance nor noted in the research conducted for this assessment.

3.4 PREVIOUSLY EXISTING STORAGE TANKS

No evidence of previously existing aboveground or underground storage tanks was observed on the subject site during the site reconnaissance nor noted in the research conducted for this assessment.

3.5 HAZARDOUS SUBSTANCE STORAGE AND HANDLING

No storage or handling of hazardous substances was observed in the areas inspected during the site reconnaissance.

3.6 SPECIFIC HAZARDOUS SUBSTANCES RECONNAISSANCE

3.6.1 Summary of Specific Hazardous Substances Reconnaissance (Beyond ASTM Scope)

At the request of the client, non-scope items, as defined in the ASTM Standard were not addressed. These non-scope items are asbestos, radon, lead water and lead paint.

3.7 POLYCHLORINATED BIPHENYLS (PCBS)

The **PHASE ONE INC.** site reconnaissance does not include checking on-site fluorescent light fixtures for potential PCB content. Although fluorescent light ballasts may contain PCBs, the amount contained is considered to be so inconsequential that the ASTM (*Standard Practice*, E 1527) has stated: "Fluorescent light ballast likely to contain PCBs does not need to be noted." in a Phase I Environmental Site Assessment Report.

No known or suspected PCB-containing equipment or materials were observed on-site during the site reconnaissance.

3.8 CLARIFIERS, SUMPS, TRENCHES, AND INDUSTRIAL DISCHARGE SOURCES

No clarifiers, sumps, trenches, industrial floor drains, or industrial discharge points were noted during the site reconnaissance, historical and/or regulatory research.

3.9 SURFACE CONDITIONS

No significant areas of staining or other unusual surface conditions were observed during the site reconnaissance.

3.10 STRESSED VEGETATION

No disfigured, discolored, dying, or otherwise stressed vegetation was observed on-site during the site reconnaissance.

3.11 PRIOR OR CURRENT AGRICULTURAL LAND USE

On the basis of a review of aerial photographs, **PHASE ONE INC.** has concluded that the site was used for agricultural purposes. This information is detailed in the following table.

PRIOR OR CURRENT AGRICULTURAL LAND USE

ID #	Approx. Date Range	Description	Condition
1	1952-1966	Aerial photographs showed row crops on the subject site during this period of time.	<i>De Minimis</i>

3.12 OTHER ENVIRONMENTAL CONDITIONS

No evidence of further environmental conditions, and/or impairments was observed during the site reconnaissance, beyond that evidence that has already been noted in this section.

3.13 VISUAL OBSERVATIONS, ADJOINING SITES

During the site reconnaissance, the **PHASE ONE INC.** field assessor also visually inspected and documented the use of those properties which immediately adjoin the subject property. The observations of the adjoining properties were made by the **PHASE ONE INC.** field assessor on the date of the site reconnaissance.

VISUAL OBSERVATIONS, ADJOINING SITES

Description		Condition
<u>Northerly View:</u> Address: Multiple Company Name: N/A Apparent Current Use of Property: Residential Visual Concerns: None		None
<u>Easterly View:</u> Address: 1611, 1631, 16411 Sunflower Avenue Company Name: Corner Bakery, Royal Khybar, Art Galleries; N/A; Morton's the Steakhouse Apparent Current Use of Property: Multi-tenant Commercial, Multi-tenant Commercial, Visual Concerns: None		None
<u>Southerly View:</u> Address: 1641 Sunflower Avenue Company Name: Morton's the Steakhouse Apparent Current Use of Property: Commercial Visual Concerns: None		None
<u>Westerly View:</u> Address: N/A Company Name: N/A Apparent Current Use of Property: Sunflower Avenue Visual Concerns: None		None

SECTION 4.0

REVIEW OF HISTORICAL INFORMATION AND REGULATORY AGENCY RECORDS

4.1 HISTORICAL AERIAL PHOTOGRAPH AND U.S.G.S. TOPOGRAPHIC MAP REVIEW

PHASE ONE INC. reviewed readily available and reasonably ascertainable aerial photographs and U.S.G.S. topographic maps of the area of the subject site. (A copy of a U.S.G.S. map, if available, has been included as Figure 1.) These aerial photographs and maps may have been obtained from **PHASE ONE INC.**'s library and/or another source (all sources identified in Appendix B). Each aerial photograph was reviewed for the subject property and, where applicable, adjacent property use. In addition, each photograph was reviewed to identify the presence of areas of dumping, staining, buildings, and/or aboveground storage tanks.

Aerial photographs for the years of 1952, 1953, 1966, 1972, 1980, 1995, 2004 and a U.S.G.S. topographic map for the year of 1981 were reviewed and a *de minimis* environmental condition was identified in the following aerial photographs discussed in the table below:

HISTORICAL AERIAL PHOTOGRAPH/U.S.G.S. TOPOGRAPHIC MAP

Date of Document	Description of Condition	Condition
1952-1966	Row crops were visible on the subject site and surrounding sites.	<i>De minimis</i>

4.2 HISTORICAL MAP REVIEW

PHASE ONE INC. contacted the source(s) identified in Appendix B in an effort to review readily available historical and fire insurance maps with coverage of the subject site and vicinity that might be included in their collections. However, a search of the reasonably ascertainable historical and fire insurance maps found that none provided coverage of the area of the subject site.

4.3 HISTORICAL CITY OR STREET DIRECTORY REVIEW

PHASE ONE INC. did not review historical city or street directories for one or more of the following reasons:

1. Based on a reasonable amount of research, the information was not readily available, as defined in the ASTM Standard.
2. Sufficient historical information was available from other sources to identify the past property uses.

4.4 AGENCY CONTACTS (RECORDS SEARCH)

4.4.1 Building Department Records

PHASE ONE INC. submitted a request to the local Building agency for the purpose of reviewing reasonably ascertainable, relevant building permits, original plumbing and finish schedules, building plans, or other readily available, relevant documents pertaining to the subject site that are on file with this agency (all sources are identified in Appendix B). The following table presents the results of this review. (Copies of the reviewed documents, when available and/or necessary are included in Appendix C.)

SUMMARY OF BUILDING DEPARTMENT RECORDS

Date of Document	Description of Permit/Plan	Condition
1972	The oldest permit was from August of 1972 for the construction of a commercial building. There were no demolition permits issued. Also, records indicated a former address of 3850 South Plaza.	None

4.4.2 Water Quality Agency Records

PHASE ONE INC. submitted a request to the Water Quality Agency for the purpose of determining if past and present businesses at the subject site are listed on regulatory lists (such as leaking underground tank lists, site cleanup lists, etc.). However, **PHASE ONE INC.** was informed that no records for the subject site are on file with this agency (all sources identified in Appendix B).

4.4.3 Oil and Gas Agency Records or Maps

PHASE ONE INC. submitted a request to the local Oil and Gas Agency for copies of readily available oil and gas related records pertaining to environmental issues on the subject site. However, **PHASE ONE INC.** was informed that no records for the subject site are on file with this agency (all sources are identified in Appendix B).

4.4.4 Other Pertinent Records

There are no additional regulatory agencies known to **PHASE ONE INC.** that are likely to have further relevant environmental information pertaining to the subject site.

4.5 REVIEW OF ENVIRONMENTAL RECORDS SEARCH

The **PHASE ONE INC.** review of the computer-generated, environmental records search document (the complete environmental records search document is included in Appendix D) found the subject site is not a regulatory-listed site. The environmental records search occurrence summary table below identifies the number of sites listed in each database included in the record search document (the complete environmental records search document is included in Appendix D). No sites of environmental concern to the subject site were identified.

LISTED OCCURRENCE SUMMARY

LIST SEARCHED	DISTANCE SEARCHED (MILES)	0.125	0.25	0.5	1.0	TOTAL SITES LISTED
NPL	1	0	0	0	0	0
CERCLIS	0.5	0	0	0	-	0
Cal Superfund Active	1	0	0	0	0	0
Cal State Response Active	1	0	0	0	0	0
Cal Military Active	1	0	0	0	0	0
Cal Eval-Hist	0.5	0	0	0	-	0
Cal School Active	0.5	0	0	0	-	0
Cal VCP Active	0.5	0	0	0	-	0
Tribal-LUST-Open	0.5	0	0	0	-	0
LUST-Open	0.5	0	0	2	-	2
County-CA-LUST-OPEN	0.5	0	0	0	-	0
WIP-Active	0.5	0	0	0	-	0
RESPONSE-CA	0.125	0	-	-	-	0
SLIC-Open	0.5	0	0	0	-	0
ROD-ZZ	0.5	0	0	0	-	0
RCRA-COR	1	0	0	0	0	0
RCRA-TSD	0.5	0	0	0	-	0
ERNS	0.125	2	-	-	-	2
Cal State Response Other	0.5	0	0	0	-	0
Cal Superfund Other	1	0	0	0	0	0
Cal VCP Other	0.5	0	0	0	-	0
Cal Military Other	1	0	0	0	0	0
Cal School Other	0.5	0	0	0	-	0
US-BF	0.5	0	0	0	-	0
Land Disposal-CA	0.5	0	0	0	-	0
SWIS	0.5	0	0	0	-	0
County-Landfills	0.5	0	0	0	-	0
US-IC	0.5	0	0	0	-	0
Controls-CA	0.5	0	0	0	-	0
US-EC	0.5	0	0	0	-	0

LIST SEARCHED	DISTANCE SEARCHED (MILES)	0.125	0.25	0.5	1.0	TOTAL SITES LISTED
Hist-Controls-CA	0.5	0	0	0	-	0
Hist-US-IC	0.5	0	0	0	-	0
Hist-US-EC	0.5	0	0	0	-	0
OGW	0.25	0	0	-	-	0
CDL-CA	0.125	0	-	-	-	0
Hist-FIFRA-ZZ	0.125	0	-	-	-	0
HAULERS-CA	0.125	0	-	-	-	0
SWRCY-CA	0.125	0	-	-	-	0
PADS	0.125	0	-	-	-	0
FRS-ZZ	0.125	0	-	-	-	0
Hist-Trucking	0.25	0	1	-	-	1
SSTS-ZZ	0.25	0	0	-	-	0
HMIS-ZZ	0.125	0	-	-	-	0
WIP-Backlog	0.5	0	0	0	-	0
AFS	0.125	0	-	-	-	0
Emissions-CA	0.5	0	0	0	-	0
CHWF-CA	0.5	0	0	0	-	0
HWT-CA	0.125	0	-	-	-	0
MINES	0.25	0	0	-	-	0
CORTESE-CA	0.125	0	-	-	-	0
FUDS-ZZ	1	0	0	0	0	0
Hist-Service Stations	0.125	0	-	-	-	0
Hist-Chemical Manufacturing	0.125	0	-	-	-	0
Hist-Agriculture	0.125	0	-	-	-	0
Hist-Petroleum	0.125	0	-	-	-	0
Hist-RV-Dealers	0.125	0	-	-	-	0
Hist-Salvage	0.125	0	-	-	-	0
Hist-Mortuaries	0.125	0	-	-	-	0
Hist-Printers	0.125	0	-	-	-	0
Hist-Auto Dealers	0.125	0	-	-	-	0
Hist-Cleaners	0.125	0	-	-	-	0
Hist-Tire Dealers	0.125	0	-	-	-	0
Hist-Vehicle-Parts	0.125	0	-	-	-	0
Cerclis-Archived	0.5	0	0	0	-	0
RCRA	0.125	0	-	-	-	0
Cal State Response NFA	0.5	0	0	0	-	0
Cal Superfund NFA	1	0	0	0	0	0
Cal VCP NFA	0.5	0	0	0	-	0
Cal Military NFA	0.5	0	0	0	-	0
Cal School NFA	0.5	0	0	0	-	0
Cal Eval-Hist NFA	0.5	0	0	0	-	0
LUST-Closed	0.5	0	0	3	-	3
Tribal-LUST-Closed	0.5	0	0	0	-	0
County-CA-LUST-CLOSED	0.5	0	0	0	-	0

LIST SEARCHED	DISTANCE SEARCHED (MILES)	0.125	0.25	0.5	1.0	TOTAL SITES LISTED
Hist-UST	0.125	0	-	-	-	0
UST	0.125	0	-	-	-	0
Tribal-UST	0.125	0	-	-	-	0
County-CA-UST	0.125	0	-	-	-	0
RADINFO	0.5	0	0	0	-	0
WIP-Historical	0.5	0	0	0	-	0
USGS-WaterWells	1	0	0	0	0	0
HWIS-CA	0.125	1	-	-	-	1
PCS	0.125	0	-	-	-	0
SLIC-Closed	0.5	0	0	1	-	1
ICIS-FEC	0.5	0	0	0	-	0
Historical-CA	0.5	0	0	0	-	0

4.6 CHAIN-OF-TITLE ABSTRACT AND/OR REVIEW

At the request of the client, a chain-of-title abstract was not requested or completed for this project.

4.7 ADDITIONAL ENVIRONMENTAL DOCUMENTS

In the course of this assessment, *PHASE ONE INC.* was not provided with any additional documents for review regarding the environmental condition of the subject site by the client or the client's representatives.

4.8 HISTORICAL SITE USE

The chronological historical site use summary is based on reviewed aerial photographs, maps, regulatory agency files, interviews, and additional environmental documents. The historical site use summary for the subject site and the adjoin sites is presented in the following table. The rows of this table are organized in chronological order, according to the date range of a specific site use.

HISTORICAL SITE USE

Date Range	Subject Site	Adjoining Sites
1972 – Current	Commercial and retail Room & Board Furniture Store Since ~2002 Mitch Gold & Bob Williams (Furniture) 2011	Commercial and retail
1952 – 1966	Agriculture	Agriculture

4.9 IDENTIFICATION OF HISTORICAL DATA GAPS

During the course of this assessment, **PHASE ONE INC.** identified the following data gaps within the reviewed historic documents regarding the recognized environmental condition of the subject site.

SUMMARY OF HISTORICAL DATA GAPS

Date span of Data Gap	Documents Reviewed	Data Gap Discussions	Condition
Prior to 1952	Aerial photographs	At the oldest research interval in this report (1952), the subject property use was agricultural. Although it is not known how far back in time agriculture was present prior to this date, it is likely that agriculture is the first developed use of the property based on the surrounding agricultural use. Therefore, it is our opinion that this data gap will not materially affect the conclusions of this report.	None

4.10 REVIEW OF TITLE AND/OR JUDICIAL RECORDS FOR ENVIRONMENTAL LIENS OR ACTIVITY AND LAND USE LIMITATIONS (E.G., ENGINEERING AND INSTITUTIONAL CONTROLS)

The client provided **PHASE ONE INC.** with documents regarding title and/or judicial records for environmental liens or activity and land use limitations for the subject site. **PHASE ONE INC.** relies upon the author/and corresponding companies' expertise. **PHASE ONE INC.** does not verify in any way the completeness or correctness of the documents. **PHASE ONE INC.** relies upon the documents provided. The discussion of these materials is described in the following table. (Copies of the records, if available, are included in Appendix G.)

REVIEW OF TITLE AND/OR JUDICIAL RECORDS FOR ENVIRONMENTAL LIENS OR ACTIVITY AND LAND USE LIMITATIONS (E.G., ENGINEERING AND INSTITUTIONAL CONTROLS) SUMMARY

Date of Document	Type of Document	Company	Description (If a concern, why?)	Condition
July 28, 2011	Preliminary Title Report	Chicago Title Company	No environmental liens, records of environmental activity and/or environmental land use limitations were identified.	None

SECTION 5.0

INTERVIEWS

5.1 INTERVIEWS WITH OWNER, PROPERTY MANAGER, USER, AND OTHERS

As part of the Phase I Assessment, **PHASE ONE INC.** attempts to interview various individuals who may have knowledge of different aspects of the subject site as it pertains to environmental conditions. The comments of the interviewees are noted by the **PHASE ONE INC.** interviewer on Interview Note Forms, which are included in Appendix F. The following table summarizes the relevant portions of these notes.

SUMMARY OF INTERVIEWS

ID #	Date of Interview	Name of Interviewee	Title	Relevant Discussions	Condition
1	9/23/2011	Jeffrey Reese	Leasing Manager, C J Segerstrom & Sons (User)	Mr. Reese stated that the purpose of the Phase I ESA is for a property sale. The proposed use of the property is for commercial retail. He also stated that he is not aware of any environmental liens or other restrictions.	None
2	9/26/2011	Angela Ochoa	Retail Market Manager, Room and Board (Occupant)	Ms. Ochoa has been the site manager for nine years. She was not aware of any environmental concerns regarding the subject site.	None
3	10/5/2011	Terry Prodowski	Santa Ana Building Department	Original Permit in August of 1972. No earlier permits. There was an address change in 1991, it had a previous address of 3850 South Plaza	None

ID #	Date of Interview	Name of Interviewee	Title	Relevant Discussions	Condition
4	10/9/2011	Dennis Hayden	Attorney for Owners	The current owner has owned the site for over 100 years. Mr. Hayden has been involved with the site for 50 years. South Coast Plaza has leased the site since 1970. Prior to development, the site was used as a lima bean farm. Mr. Hayden stated that he has not been made aware of any pending, threatened, or past: notices or other correspondence from any government agency relating to past or current violations of environmental laws with respect to the subject site, or relating to environmental liens; notices from any governmental entity regarding any possible violation of environmental laws or possible liability relating to hazardous substances or petroleum products; or administrative proceedings relevant to hazardous substances or petroleum products in, on, or from the property.	<i>De minimis</i>

5.2 PURCHASE PRICE VERSUS FAIR MARKET VALUE INTERVIEW

PHASE ONE INC. uses data supplied by the client to determine if a difference between the purchase price of the property and the fair market value of the property is due to the effect of any releases or threatened releases of hazardous substances or petroleum products. On September 23, 2011, **PHASE ONE INC.** contacted Jeff Reese, Coast Plaza, for the purpose of ascertaining any difference between the purchase price and fair market value of the property. According to Mr. Reese, the purchase price and/or fair market value are not being disclosed as part of this investigation. However, no current or past hazardous substance or petroleum product use was documented in this investigation. Therefore; any difference cannot be due to the effect of any releases or threatened releases of hazardous substances on the purchase price of the property.

SECTION 6.0

CONCLUSIONS AND RECOMMENDATIONS

6.1 RECOGNIZED ENVIRONMENTAL CONDITIONS

This section contains full descriptions of any recognized environmental conditions (REC) that have been identified as a result of the **PHASE ONE INC.** Phase I Environmental Site Assessment for the subject site. **PHASE ONE INC.** classifies a condition as a REC (as opposed to a *de minimis* condition) when it is one that involves a condition for which, in the opinion of **PHASE ONE INC.**, further investigation and/or remediation is recommended. In addition to the descriptions of condition, this section also contains a statement of the recommended next-step actions for any conditions that are described in the following tables.

Each identified condition receives its own table, and that table will collect together the particular findings from the body of the report that have been used to support **PHASE ONE INC.**'s conclusion as to the presence of a recognized environmental condition. For the benefit of the reader, the tables also contain the section numbers of the findings cited in support of the condition.

CONDITION # N/A		IDENTIFIED CONDITION APPEARS TO BE A RECOGNIZED ENVIRONMENTAL CONDITION
LOCATION:N/A		
SECTION #	COMMENTS	
N/A	No recognized environmental conditions appear to currently affect the subject site.	
DESCRIPTION OF CONDITION: N/A		
ACTION SUGGESTED: N/A		
TOTAL ESTIMATED COST TO COMPLETE SUGGESTED NEXT STEP ACTION† N/A		

6.2 DE MINIMIS OR HISTORICAL RECOGNIZED ENVIRONMENTAL CONDITIONS

This section contains descriptions of *de minimis* or historical RECs that have been identified in the **PHASE ONE INC.** Phase I Environmental Site Assessment for the subject site. **PHASE ONE INC.** classifies an issue as a *de minimis* condition (as opposed to a REC) when (1) it involves issues that appear to pose no immediate or imminent threat to the subject site, but which over time (with the occurrence of groundwater movement, demolition, disturbance, etc.) may come to pose an actual or present REC for the subject site and/or when (2) it involves areas that currently appear to have a negligible impact on the subject property and which do not, therefore, require additional investigation at this time, but of which **PHASE ONE INC.** feels the client should be made aware. **PHASE ONE INC.**

classifies a historical REC as an issue which was considered a REC in the past, but is no longer considered a REC as a result of prior investigation and/or mitigation.

Each identified condition receives its own table, and that table will collect together the particular findings from the body of the report that have been used to support **PHASE ONE INC.**'s conclusion as to the presence of that condition. For the benefit of the reader, the table also contains the section numbers of the findings cited in support of the condition.

CONDITION # 1		IDENTIFIED CONDITION APPEARS TO BE A <i>DE MINIMIS</i> CONDITION
LOCATION: Entire Site		
SECTION #	COMMENTS	
4.1, 3.11	Identification of former agriculture on site.	
5.0	Owner interview indicating site used for agriculture, a lima bean farm.	
DESCRIPTION OF CONDITION: Although the site was used for agricultural purposes in the past, the subsequent commercial development of the site minimizes the probability for the on-site soil to still harbor any significant amount of agricultural chemicals and for occupants to come in contact with the soil.		
ACTION SUGGESTED: No action is suggested, recommended and/or warranted at this time. However, if the property were to be redeveloped (especially for use by a sensitive receptor like residential, day care, medical, etc.); or if workers would come in contact with the soil during trenching, excavation, or similar activities; or if the groundwater beneath the site were to be used for domestic use or irrigation, then subsurface sampling would be recommended at that time to determine whether significant levels of agricultural chemicals exist at the site.		

SECTION 7.0

LIMITATIONS

To achieve the study objectives stated in this report, we were required to base **PHASE ONE INC.**'s conclusions and recommendations on the best information available during the period the investigation was conducted and within the limits prescribed by **PHASE ONE INC.**'s client in the contract/authorization agreement and standard terms and conditions.

PHASE ONE INC.'s professional services were performed using that degree of care and skill ordinarily exercised by environmental consultants practicing in this or similar fields. The findings were mainly based upon examination of historic records, maps, aerial photographs, and governmental agencies lists. The hazardous waste site lists represented in this report represent only a search of the specific government records as listed above. It should be noted that governmental agencies often do not list all sites with environmental contamination; the lists could be inaccurate and/or incomplete. Recommendations are based on the historic land use of the subject property, as well as features noted during the site walk and examined records. The absence of potential gross contamination sources, historic or present, does not necessarily imply that the subject property is free of any contamination. This report only represents a "due diligence" effort as to the integrity of the subject property. No warranty or guarantee, expressed or implied, is made as to the professional conclusions or recommendations contained in this report. The limitations contained within this report supersede all other contracts or scopes of work, implied or otherwise, except those stated or acknowledged herewith.

This report is not a legal opinion. It does not necessarily comply with requirements defined in any environmental law such as the "innocent landowner defense" or "due diligence inquiry." Only legal counsel retained by the client is competent to determine the legal implications of any information, conclusions, or recommendations in this report. The compliance status, discussed in Section 3.0, is not intended for use as a guide to compliance for the present owner. Its intended use is to identify environmental impairments to the subject property and is not to be used as a guide to the legal compliance to any regulations of any kind.

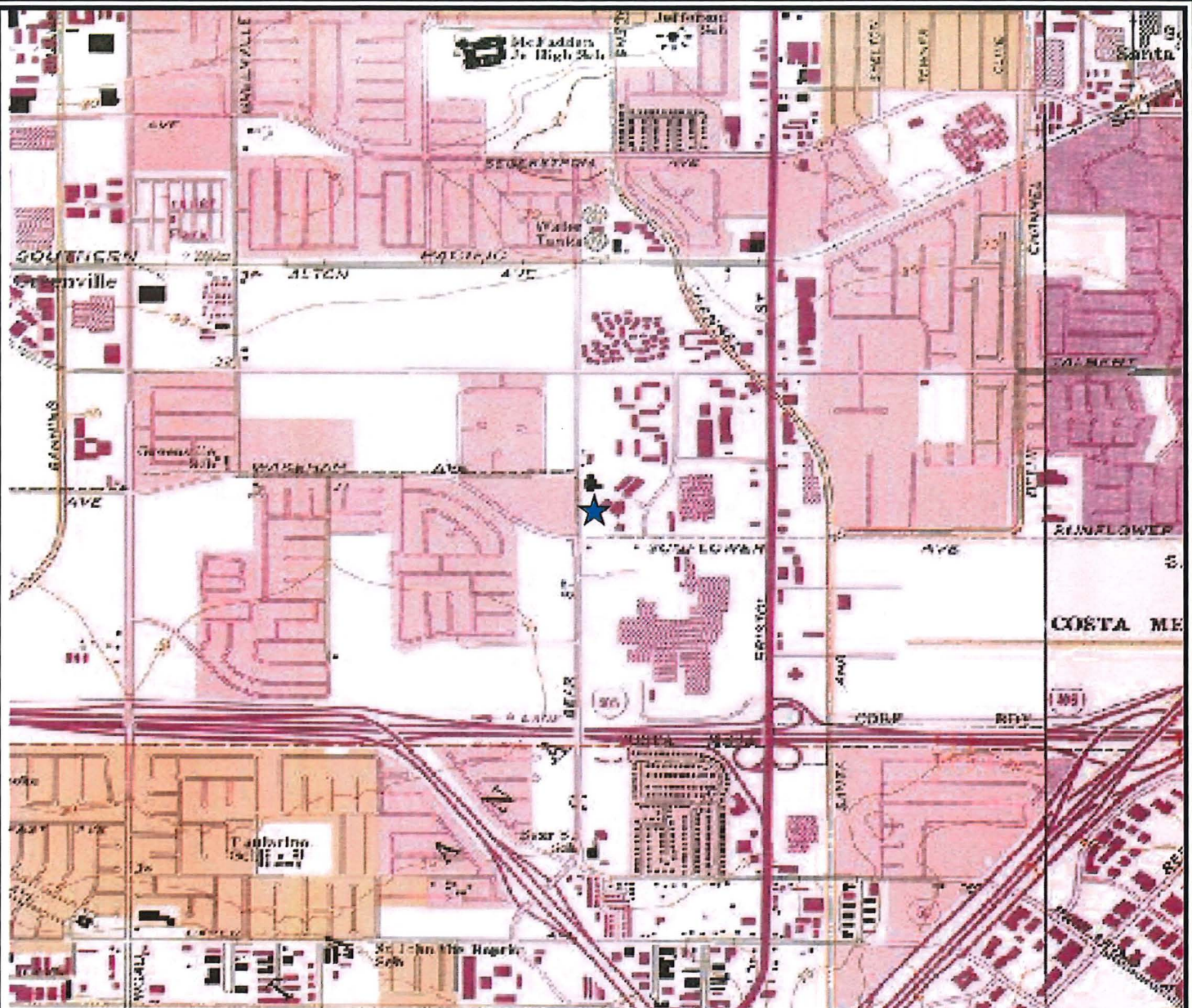
The findings, conclusions, recommendations, and professional opinions contained in this report have been prepared by the staff of **PHASE ONE INC.**, in accordance with generally accepted professional practices. All cost estimates in Section 6.0, are purely estimates only, and may not represent the actual costs. Without further investigative assessment, exact, actual costs cannot be fixed. The costs associated with **PHASE ONE INC.**'s recommendations are for budgetary purposes only.

This report does not address, in any way, septic systems, leach fields, septic tanks, or related health hazards.

All asbestos, lead, or any other sampling is sampled in a good faith effort by **PHASE ONE INC.** assessors. Sample results should not be construed as conclusive and binding in any way. All sampling conducted is only for the purposes of general screening and does not imply that all materials, locations, or hazardous materials have been identified nor was the sampling intended to identify every instance of the materials sampled. No interpretation of the sample results is made or implied. **PHASE ONE INC.** only relays the information supplied by the laboratory conducting the analysis.

SECTION 8.0

FIGURES



SITE LOCATION MAP

U.S. Geological Survey. Newport Beach (digital) Quadrangle
7.5 Minute Series, Approximate Scale: 1: 24000



PHASE ONE INC.

1661 Sunflower Avenue
Santa Ana, CA 92704

FIGURE: 1
JOB: 7127
DATE: 10/10/2011



NOT TO SCALE

KEY	
---	= SUBJECT SITE
OP#	= OUTSIDE PHOTO
IP#	= INSIDE PHOTO



PHASE ONE INC.
ENVIRONMENTAL ASSESSMENT SPECIALISTS

1661 SUNFLOWER AVENUE
SANTA ANA, CALIFORNIA 92704

DRAWN: LT


SITE PLAN

FIGURE:	2
JOB:	7127
DATE:	9/26/2011

SECTION 9.0

APPENDICES

APPENDIX A
SITE PHOTOGRAPHS



OP01 View of entrance way to Room & Board from western parking lot.



OP02 View of the entryway to Room & Board.



OP03 View to the northeast from the western parking lot.



OP04 View to the west from the southern property boundary.




OP05 View of the entrance of Mitchell Gold + Bob Williams store.



OP06 View of the southern side of the building.



OP07 View of Mitra's Beauty Care; southeast adjacent property.



OP08 View of the electrical room on the subject site's northern side.




OP09 View to the northeast from the southern portion of the western parking lot.




OP10 View from the southern portion of the western parking lot to the north.



IP01 View of the Room & Board first floor show room.



IP02 View of the electrical room on the first floor of Room & Board.



IP03 View of the water heater in the utility room of Room & Board.



IP04 View of the Mitchell Gold + Bob Williams showroom entrance.



IP05 View of the Room & Board stairway to the second floor showroom.



IP06 View of the first floor elevator door in Room & Board.



IP07 View of the equipment/elevator room on the first floor Room & Board.



IP08 View of the Room & Board second floor showroom.

APPENDIX B

SUMMARY OF AGENCY CONTACTS

Appendix B

Regulatory Agencies for Santa Ana Orange County, California

Aerial Photographs

Agency: Environmental Record Search	Phone: (800)377-2430	Fax: (800)774-2731
Dept: Reference Products	Phone: (200)774-2731	Fax: (200)774-2731
Address: 23282 Mill Creek Drive Suite A	Contact: Eric Exton	
City: Laguna Hills	Days: M-F	Hours: 08:30-05:30
State: Cali Zip: 92653	Procedure: Order products online.	
Cross Street:	Years:	
Other: Aerials, Topos, Radius Searches, Soil info, Regional radon info, FEMA Q3 Data. See RecCheck report for aerial and topo coverage	Cost: 79	Per: RecCheck
	Last Updated: 9/3/2010	

Building Permits/Plans (Original Planning)

Agency: Santa Ana Planning & Building	Phone: (714)667-2700	Fax: (714)973-1461
Dept: Building Department	Phone: (714)647-5800	Fax: (714)647-5808
Address: 20 Civic Center Plaza, Ross Annex M-20	Contact: Permit Counter	
City: Santa Ana	Days: M-TU,TH-F	Hours: 08:00-04:00
State: Cali Zip: 92702	Procedure: Go in. Wed, 10-4.	
Cross Street:	Years:	
Other: Building Permits; Flood Plain info.	Cost:	Per:
	Last Updated: 7/30/2007	

Directories: Historical Reverse City/Street

Agency: Environmental Record Search	Phone: (800)377-2430	Fax: (800)774-2731
Dept: Reference Products	Phone: (200)774-2731	Fax: (200)774-2731
Address: 23282 Mill Creek Drive Suite A	Contact: Eric Exton	
City: Laguna Hills	Days: M-F	Hours: 08:30-05:30
State: Cali Zip: 92653	Procedure: Order products online.	
Cross Street:	Years:	
Other: Aerials, Topos, Radius Searches, Soil info, Regional radon info, FEMA Q3 Data. See RecCheck report for aerial and topo coverage	Cost: 79	Per: RecCheck
	Last Updated: 9/3/2010	

Fire Insurance Maps/Historical Maps

Agency: Los Angeles Public Library	Phone: (213)228-7000	Fax: (213)228-7069
Dept: History/Genealogy Department	Phone: (213)228-7400	Fax: (213)228-7409
Address: 630 West 5th Street Lower Level 4	Contact:	
City: Los Angeles	Days: M-TH	Hours: 10:00-08:00
State: Cali Zip: 90071	Procedure: Go in. View sanborns online with library card.	
Cross Street: Flower & Grand	Years:	
Other: Directories and Sanborns; Add'l. hrs.: Fr-St 10-6, SU 1-5; Can view Sanborns for CA online w/library card; Rev. Dir. Database also online under "city directories"; Check for city coverage.	Cost:	Per:
	Last Updated: 3/12/2008	

Flood Zone

Agency: Federal Emergency Management Agency	Phone: (800)358-9616	Fax: (800)358-9620
Dept: FEMA Q3 Data	Phone:	Fax:
Address: 500 C Street, SW	Contact:	
City: Washington	Days:	Hours:
State: Cali Zip: 20472	Procedure: View online or in RecCheck.	
Cross Street:	Years:	
Other: FEMA flood data available digitally; view online or see ERS report.	Cost:	Per:
	Last Updated: 5/9/2008	

Appendix B
Regulatory Agencies for Santa Ana
Orange County, California

Geology/Soil Type

Agency:	Environmental Record Search	Phone:	(800)377-2430	Fax:	(800)774-2731
Dept:	Reference Products	Phone:		Fax:	(200)774-2731
Address:	23282 Mill Creek Drive	Contact:	Eric Exton		
	Suite A	Days:	M-F	Hours:	08:30-05:30
City:	Laguna Hills	Procedure:	Order products online.		
State:	Cali Zip: 92653	Years:			
Cross Street:		Last Updated	9/3/2010	Cost:	79 Per: RecCheck
Other:	Aerials, Topos, Radius Searches, Soil info, Regional radon info, FEMA Q3 Data. See RecCheck report for aerial and topo coverage				

Oil and Gas Wells

Agency:	California Div. of Oil & Gas - District #1	Phone:	(714)816-6847	Fax:	(714)816-6853
Dept:	District #1	Phone:	(714)816-7826	Fax:	
Address:	5816 Corporate Avenue	Contact:	Dee Traylor		
	Suite 200	Days:	M-F	Hours:	08:00-05:00
City:	Cypress	Procedure:	View maps online. Call for other information.		
State:	Cali Zip: 90630	Years:	1986-2004		
Cross Street:	Valley View	Last Updated	2/13/2008	Cost:	Per:
Other:	Supply Oil & Gas Field and Wildcat Maps for LA,SD,Orange,Riverside,SB,& Imperial counties. Contact Dee for records search on specific well.				

Radon Level

Agency:	California State Department of Health Services	Phone:	(916)445-4171	Fax:	
Dept:	Indoor Radon Program	Phone:	(916)449-5674	Fax:	
Address:	1616 Capitol Ave, 2nd Floor	Contact:	George Faggella		
	P.O. Box 997413	Days:	M-F	Hours:	08:00-05:00
City:	Sacramento	Procedure:	Call or look up by zip code online.		
State:	Cali Zip: 95899	Years:	1990		
Cross Street:		Last Updated	12/15/2009	Cost:	Per:
Other:	State Radon Offices/National Radon Proficiency Program.				

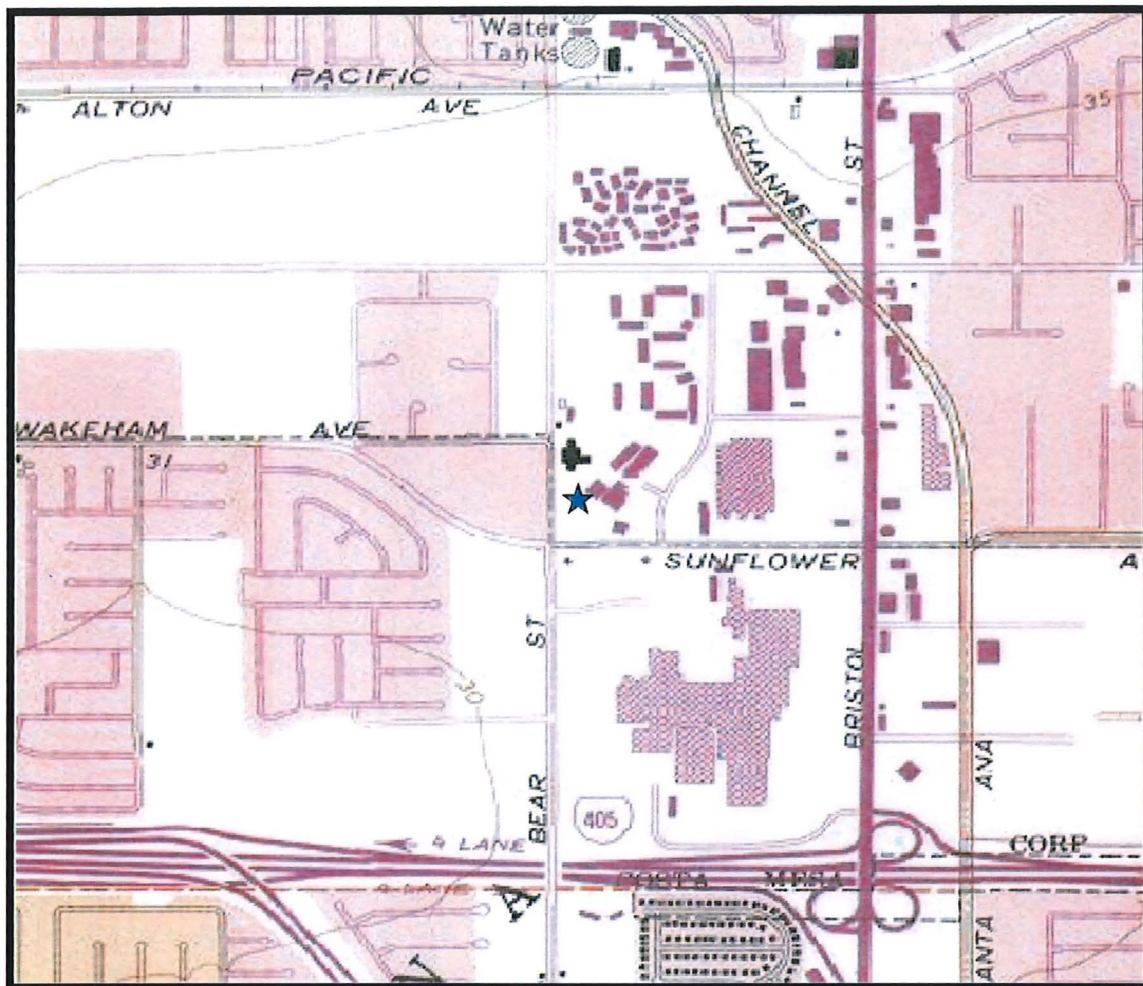
USGS/Topography/Geology Maps

Agency:	Environmental Record Search	Phone:	(800)377-2430	Fax:	(800)774-2731
Dept:	Reference Products	Phone:		Fax:	(200)774-2731
Address:	23282 Mill Creek Drive	Contact:	Eric Exton		
	Suite A	Days:	M-F	Hours:	08:30-05:30
City:	Laguna Hills	Procedure:	Order products online.		
State:	Cali Zip: 92653	Years:			
Cross Street:		Last Updated	9/3/2010	Cost:	79 Per: RecCheck
Other:	Aerials, Topos, Radius Searches, Soil info, Regional radon info, FEMA Q3 Data. See RecCheck report for aerial and topo coverage				

APPENDIX C
COPIES OF RECORDS

APPENDIX D

ONE-MILE RADIUS REGULATORY DATABASE REPORT



Prepared by:

ERS – Environmental Record Search
(800) 377-2430

Site Location:

1661 Sunflower Avenue
Santa Ana, CA 92704
(N 33-41-42, W 117-53-29) NAD83

RecCheck✓

The New Standard for ASTM Radius Searches
(One Mile Environmental Records Search, Exceeds ASTM 1527/1528 and AA1)

CONTENTS

EXECUTIVE SUMMARY	1
LISTED OCCURRENCE SUMMARY	3
SITE LOCATION TOPOGRAPHIC MAP	6
SITE LOCATION STREET MAP	7
1-MILE RADIUS STREET MAP W/OCCURENCES	8
1/4-MILE RADIUS STREET MAP W/OCCURRENCES	9
1-MILE TOPOGRAPHIC MAP W/OCCURRENCES	10
1/2-MILE RADIUS STREET MAP	11
LISTED OCCURRENCE DETAILS.....	12
RECORD SOURCES SEARCHED	26
OCCURRENCES NOT MAPPED	58
DISCLAIMER, LIMITS AND LIABILITIES.....	59

EXECUTIVE SUMMARY

INFORMATION ON THE REQUESTED LOCATION

Site Address:	1661 Sunflower Avenue Santa Ana, CA 92704
Client Project Number:	7127
Coordinates:	N 33-41-42, W 117-53-29 (NAD 83)
ERS Project Number:	2104630897
Subject Site Listed on the following lists:	Not Listed
Subject Site Listed as Map ID#:	N/A
USGS 7.5 Minute Quad Map:	Newport Beach (digital)
Township, Section and Range:	Township: 05S Range: 10W Section: 35 Baseline: San Bernardino
Site Elevation: (feet above mean sea level)	29
Flood Zone: (FEMA Q3 Digital Data)	Panel: 06059C0038E Zone A - Areas of 100-year flooding
Fire Insurance Map Coverage:	No
Date of Report	October 10, 2011

Soil Type: (USGS STATSGO Data)	
BEACHES 1% to 5% slopes, 1% of total	CHINO 0% to 2% slopes, 3% of total
CHINO 0% to 2% slopes, 2% of total	CROPLEY 2% to 5% slopes, 6% of total
DELHI 0% to 2% slopes, 1% of total	DIABLO 4% to 9% slopes, 1% of total
ELDER 0% to 2% slopes, 1% of total	GREENFIELD 2% to 5% slopes, 2% of total
HANFORD 0% to 2% slopes, 17% of total	HANFORD 2% to 5% slopes, 2% of total
HUENEME 0% to 2% slopes, 1% of total	METZ 0% to 2% slopes, 2% of total
RAMONA 2% to 5% slopes, 2% of total	RIVERWASH 0% to 2% slopes, 1% of total
SORRENTO 0% to 2% slopes, 2% of total	SORRENTO 0% to 2% slopes, 7% of total
SORRENTO 0% to 2% slopes, 2% of total	TUJUNGA 0% to 2% slopes, 2% of total
TUJUNGA 0% to 2% slopes, 1% of total	URBAN LAND 0% to 2% slopes, 43% of total
BEACHES 1% to 5% slopes, 1% of total	

In-House Aerial Photos or Historical Topo Maps	
1994 Aerial File:FSXL3124 Rank: 4	1980 Aerial File:28D80a1c060 Rank: 1
1980 Aerial File:28D80a1c061 Rank: 3	1980 Aerial File:28D80a1c062 Rank: 1
1963 Aerial File:11D636CF009 Rank: 3	1963 Aerial File:28D63a1c010 Rank: 2
6/22/38 Aerial File:25D38OC1826 Rank: 4	

KEY TO AERIAL RANK OR HISTORICAL TOPO MAPS

Rank:	Description:
4	The subject site located near center of Aerial or Topographical map.
3	The subject site located towards edge of Aerial or Topographical map.
2	The subject site is likely covered and located near outer edge of Aerial or Topographical map.
1	The subject site is likely covered and located near outer corner of Aerial or Topographical map.

Radon
For County: 0.5% of homes predicted to be over 4 Pico Curies/Liter
For zip code 92704
Number of tests per zip code: 10
Number of tests where radon is > 4 pCi/L: 2
Percentage of test where radon is > 4 pCi/L: 20.00%

HIGH RISK* OCCURRENCES FOUND IN REQUESTED SEARCH RADIUS

LIST SEARCHED	DISTANCE SEARCHED (IN MILES)	OCCURRENCES FOUND
NPL	1	0
CERCLIS	0.5	0
Cal Superfund Active	1	0
Cal State Response Active	1	0
Cal Military Active	1	0
Cal Eval-Hist	0.5	0
Cal School Active	0.5	0
Cal VCP Active	0.5	0
Tribal-LUST-Open	0.5	0
LUST-Open	0.5	2
County-CA-LUST-OPEN	0.5	0
WIP-Active	0.5	0
RESPONSE-CA	0.125	0
SLIC-Open	0.5	0
ROD-ZZ	0.5	0

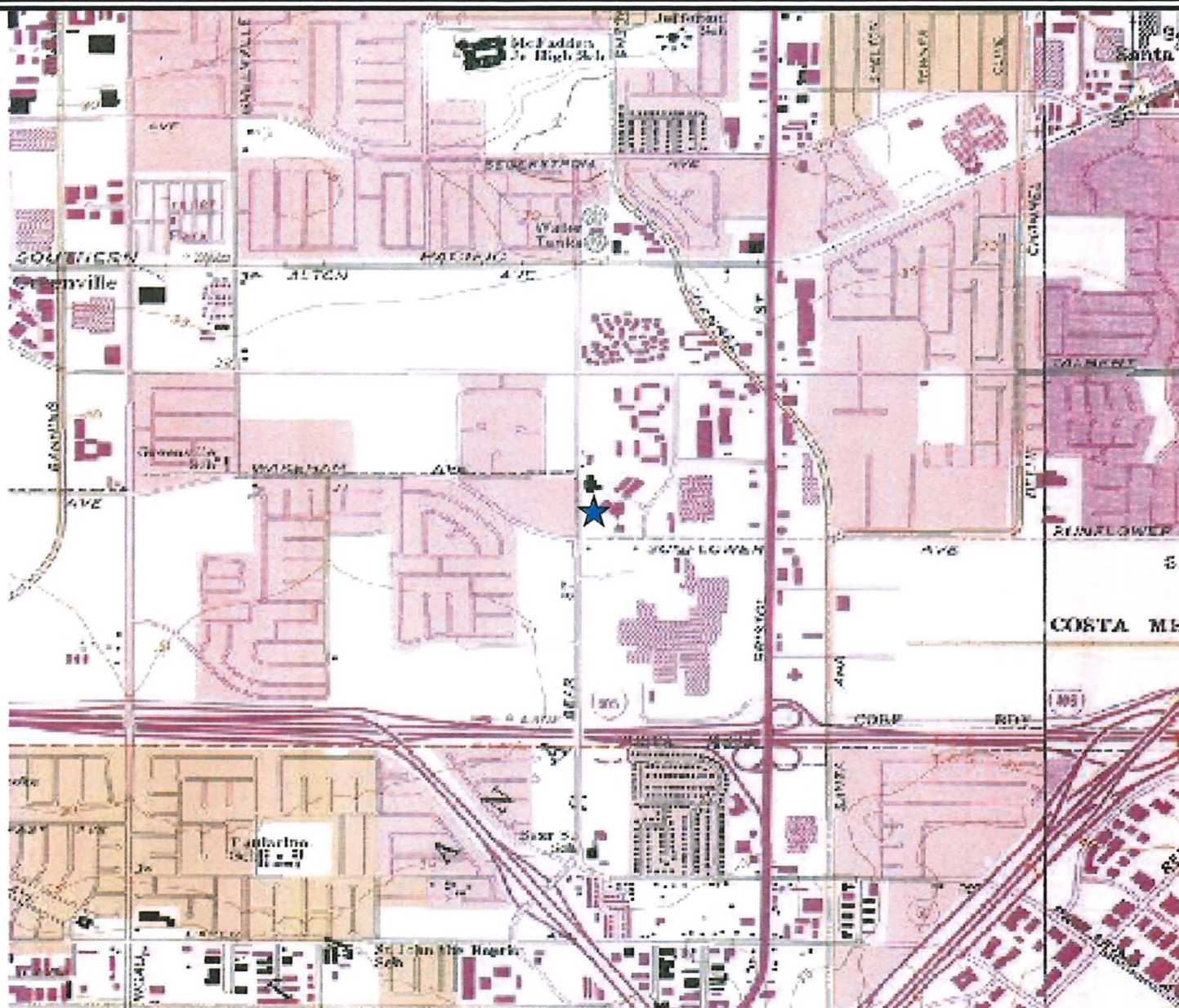
* For the purposes of this report, "high risk" occurrences are those that have known contamination and have not received a "case closed" or "no further action" status from the agency that maintains the records.

LISTED OCCURRENCE SUMMARY

LIST SEARCHED	DISTANCE SEARCHED	0.125	0.25	0.5	1.0	TOTAL
NPL	1	0	0	0	0	0
CERCLIS	0.5	0	0	0	-	0
Cal Superfund Active	1	0	0	0	0	0
Cal State Response Active	1	0	0	0	0	0
Cal Military Active	1	0	0	0	0	0
Cal Eval-Hist	0.5	0	0	0	-	0
Cal School Active	0.5	0	0	0	-	0
Cal VCP Active	0.5	0	0	0	-	0
Tribal-LUST-Open	0.5	0	0	0	-	0
LUST-Open	0.5	0	0	2	-	2
County-CA-LUST-OPEN	0.5	0	0	0	-	0
WIP-Active	0.5	0	0	0	-	0
RESPONSE-CA	0.125	0	-	-	-	0
SLIC-Open	0.5	0	0	0	-	0
ROD-ZZ	0.5	0	0	0	-	0
RCRA-COR	1	0	0	0	0	0
RCRA-TSD	0.5	0	0	0	-	0
ERNS	0.125	2	-	-	-	2
Cal State Response Other	0.5	0	0	0	-	0
Cal Superfund Other	1	0	0	0	0	0

Cal VCP Other	0.5	0	0	0	-	0
Cal Military Other	1	0	0	0	0	0
Cal School Other	0.5	0	0	0	-	0
US-BF	0.5	0	0	0	-	0
Land Disposal-CA	0.5	0	0	0	-	0
SWIS	0.5	0	0	0	-	0
County-Landfills	0.5	0	0	0	-	0
US-IC	0.5	0	0	0	-	0
Controls-CA	0.5	0	0	0	-	0
US-EC	0.5	0	0	0	-	0
Hist-Controls-CA	0.5	0	0	0	-	0
Hist-US-IC	0.5	0	0	0	-	0
Hist-US-EC	0.5	0	0	0	-	0
OGW	0.25	0	0	-	-	0
CDL-CA	0.125	0	-	-	-	0
Hist-FIFRA-ZZ	0.125	0	-	-	-	0
HAULERS-CA	0.125	0	-	-	-	0
SWRCY-CA	0.125	0	-	-	-	0
PADS	0.125	0	-	-	-	0
FRS-ZZ	0.125	0	-	-	-	0
Hist-Trucking	0.25	0	1	-	-	1
SSTS-ZZ	0.25	0	0	-	-	0
HMIS-ZZ	0.125	0	-	-	-	0
WIP-Backlog	0.5	0	0	0	-	0
AFS	0.125	0	-	-	-	0
Emissions-CA	0.5	0	0	0	-	0
CHWF-CA	0.5	0	0	0	-	0
HWT-CA	0.125	0	-	-	-	0
MINES	0.25	0	0	-	-	0
CORTESE-CA	0.125	0	-	-	-	0
FUDS-ZZ	1	0	0	0	0	0
Hist-Service Stations	0.125	0	-	-	-	0
Hist-Chemical Manufacturing	0.125	0	-	-	-	0
Hist-Agriculture	0.125	0	-	-	-	0
Hist-Petroleum	0.125	0	-	-	-	0
Hist-RV-Dealers	0.125	0	-	-	-	0
Hist-Salvage	0.125	0	-	-	-	0
Hist-Mortuaries	0.125	0	-	-	-	0
Hist-Printers	0.125	0	-	-	-	0
Hist-Auto Dealers	0.125	0	-	-	-	0
Hist-Cleaners	0.125	0	-	-	-	0
Hist-Tire Dealers	0.125	0	-	-	-	0
Hist-Vehicle-Parts	0.125	0	-	-	-	0
Cerclis-Archived	0.5	0	0	0	-	0
RCRA	0.125	0	-	-	-	0
Cal State Response NFA	0.5	0	0	0	-	0
Cal Superfund NFA	1	0	0	0	0	0
Cal VCP NFA	0.5	0	0	0	-	0
Cal Military NFA	0.5	0	0	0	-	0
Cal School NFA	0.5	0	0	0	-	0
Cal Eval-Hist NFA	0.5	0	0	0	-	0

LUST-Closed	0.5	0	0	3	-	3
Tribal-LUST-Closed	0.5	0	0	0	-	0
County-CA-LUST-CLOSED	0.5	0	0	0	-	0
Hist-UST	0.125	0	-	-	-	0
UST	0.125	0	-	-	-	0
Tribal-UST	0.125	0	-	-	-	0
County-CA-UST	0.125	0	-	-	-	0
RADINFO	0.5	0	0	0	-	0
WIP-Historical	0.5	0	0	0	-	0
USGS-WaterWells	1	0	0	0	0	0
HWIS-CA	0.125	1	-	-	-	1
PCS	0.125	0	-	-	-	0
SLIC-Closed	0.5	0	0	1	-	1
ICIS-FEC	0.5	0	0	0	-	0
Historical-CA	0.5	0	0	0	-	0



SITE LOCATION TOPOGRAPHIC MAP

U.S. Geological Survey, Newport Beach (digital) Quadrangle
7.5 Minute Series, Approximate Scale: 1: 24000

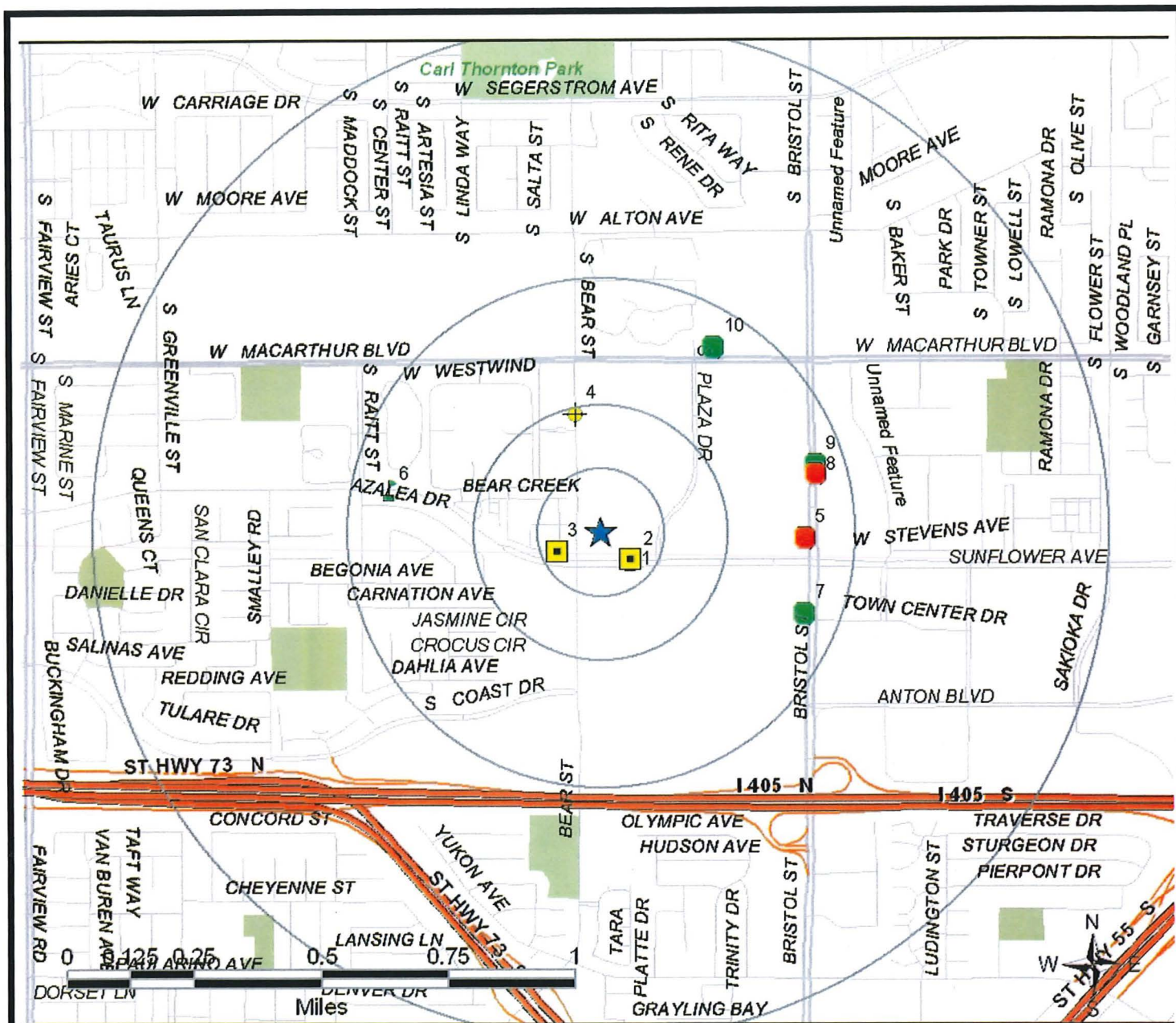


PHASE ONE INC.

1661 Sunflower Avenue
Santa Ana, CA 92704

FIGURE: 1
JOB: 7127
DATE: 1/10/2011

1-MILE RADIUS STREET MAP W/OCCURENCES

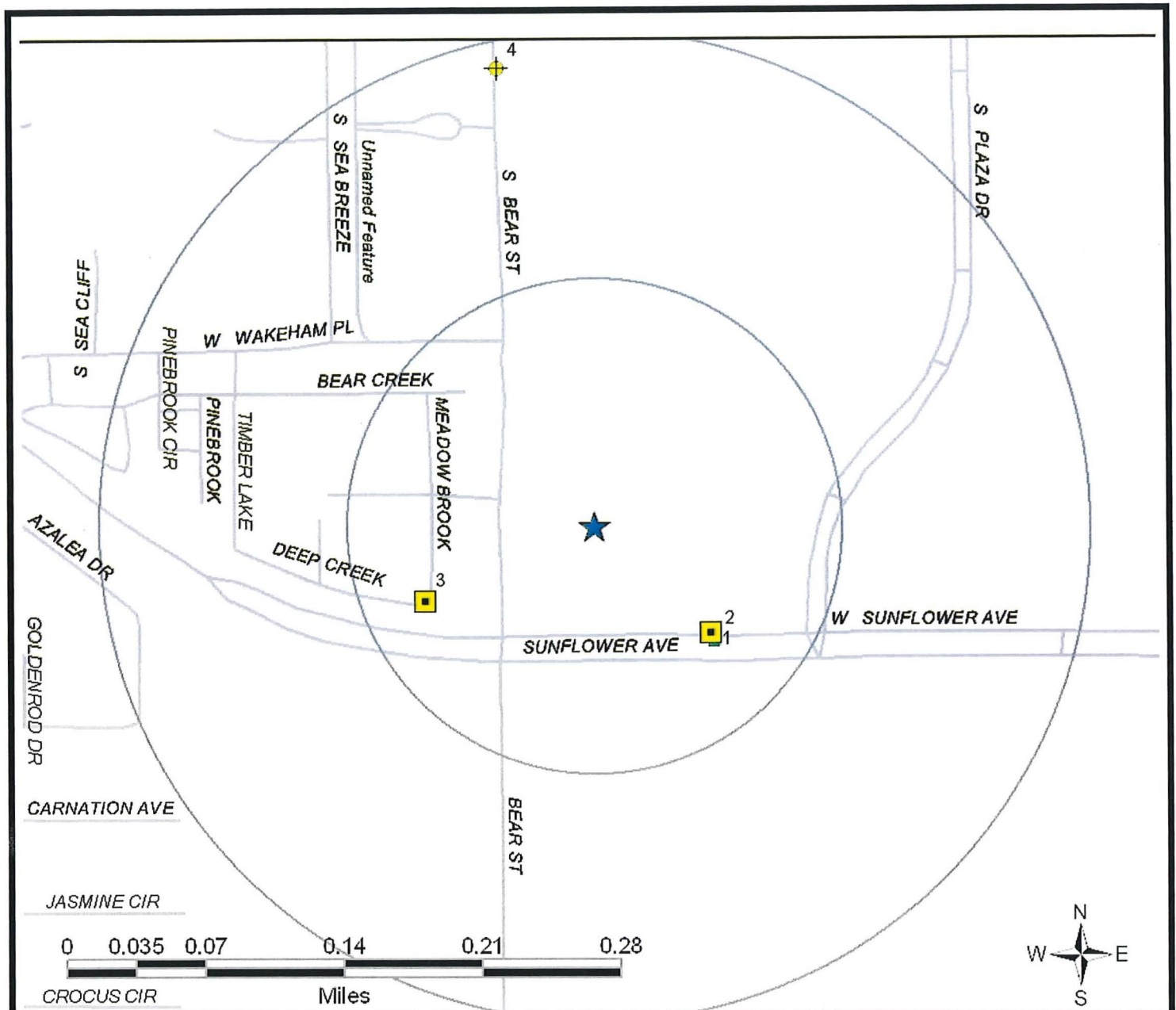


Legend

- | | | |
|---|--|---|
|  Federal NPL |  Federal ERNS |  State/Tribal Landfill/Solid Waste |
|  Federal CERCLIS |  State/Tribal CERCLIS Equivalent |  State/Tribal Inst/Eng Controls |
|  Federal CERCLIS NFRAP |  State/Tribal Voluntary Cleanup Sites |  State/Tribal UST |
|  Federal RCRA CORRACTS |  State/Tribal LUST |  ERS Supplemental Govt Sources |
|  Federal RCRA non-CORRACTS TSD |  State/Tribal Brownfield |  ERS Exclusive Historic Sources |
|  Federal RCRA Generators | | |

All plotted occurrences represent approximate locations based on geographic information provided by the respective agency. Actual locations may vary due to numerous reasons such as: the size of the property, accuracy of the provided location, accuracy of the software used to determine the location, etc. Occurrences are shown in three colors to give a visual indication of the potential risk of the listed occurrence based on the type of list and the current status of the occurrence. Occurrences shown in **RED** are locations with known contamination that have not received a "case closed" or "no further action" status. Occurrences shown in **YELLOW** have been listed by the respective agency, but do not always represent an environmental risk. The detailed status information and description of the list should be reviewed for further information. Occurrences shown in **GREEN** are occurrences that have active permits or have had contamination in the past but have received a "case closed" or "no further action" status and therefore do not likely present an environmental risk.

1/4-MILE RADIUS STREET MAP W/OCCURRENCES

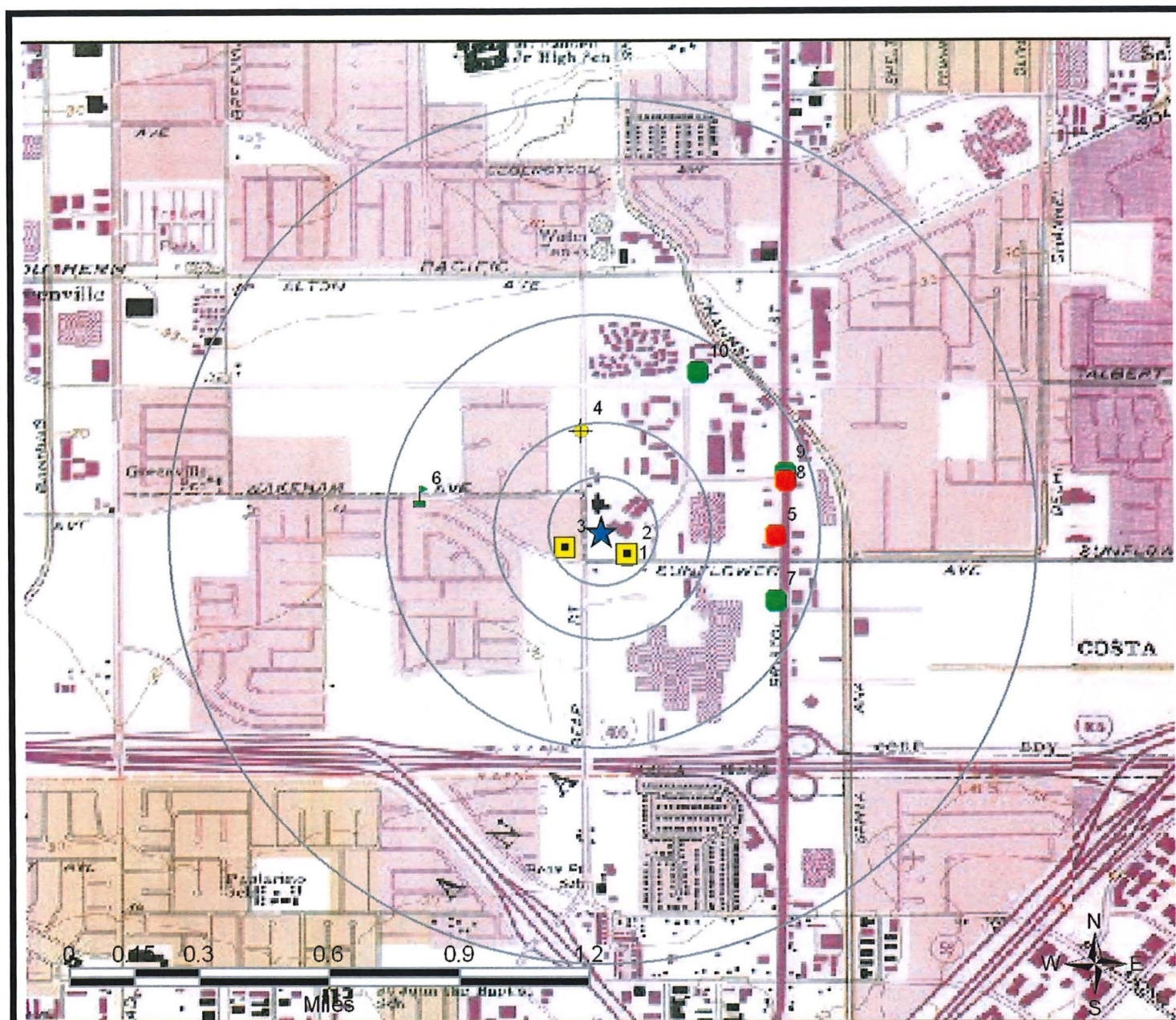


Legend

- | | | |
|-------------------------------|--------------------------------------|-----------------------------------|
| Federal NPL | Federal ERNS | State/Tribal Landfill/Solid Waste |
| Federal CERCLIS | State/Tribal CERCLIS Equivalent | State/Tribal Inst/Eng Controls |
| Federal CERCLIS NFRAP | State/Tribal Voluntary Cleanup Sites | State/Tribal UST |
| Federal RCRA CORRACTS | State/Tribal LUST | ERS Supplemental Govt Sources |
| Federal RCRA non-CORRACTS TSD | State/Tribal Brownfield | ERS Exclusive Historic Sources |
| Federal RCRA Generators | | |

All plotted occurrences represent approximate locations based on geographic information provided by the respective agency. Actual locations may vary due to numerous reasons such as: the size of the property, accuracy of the provided location, accuracy of the software used to determine the location, etc. Occurrences are shown in three colors to give a visual indication of the potential risk of the listed occurrence based on the type of list and the current status of the occurrence. Occurrences shown in **RED** are locations with known contamination that have not received a "case closed" or "no further action" status. Occurrences shown in **YELLOW** have been listed by the respective agency, but do not always represent an environmental risk. The detailed status information and description of the list should be reviewed for further information. Occurrences shown in **GREEN** are occurrences that have active permits or have had contamination in the past but have received a "case closed" or "no further action" status and therefore do not likely present an environmental risk.

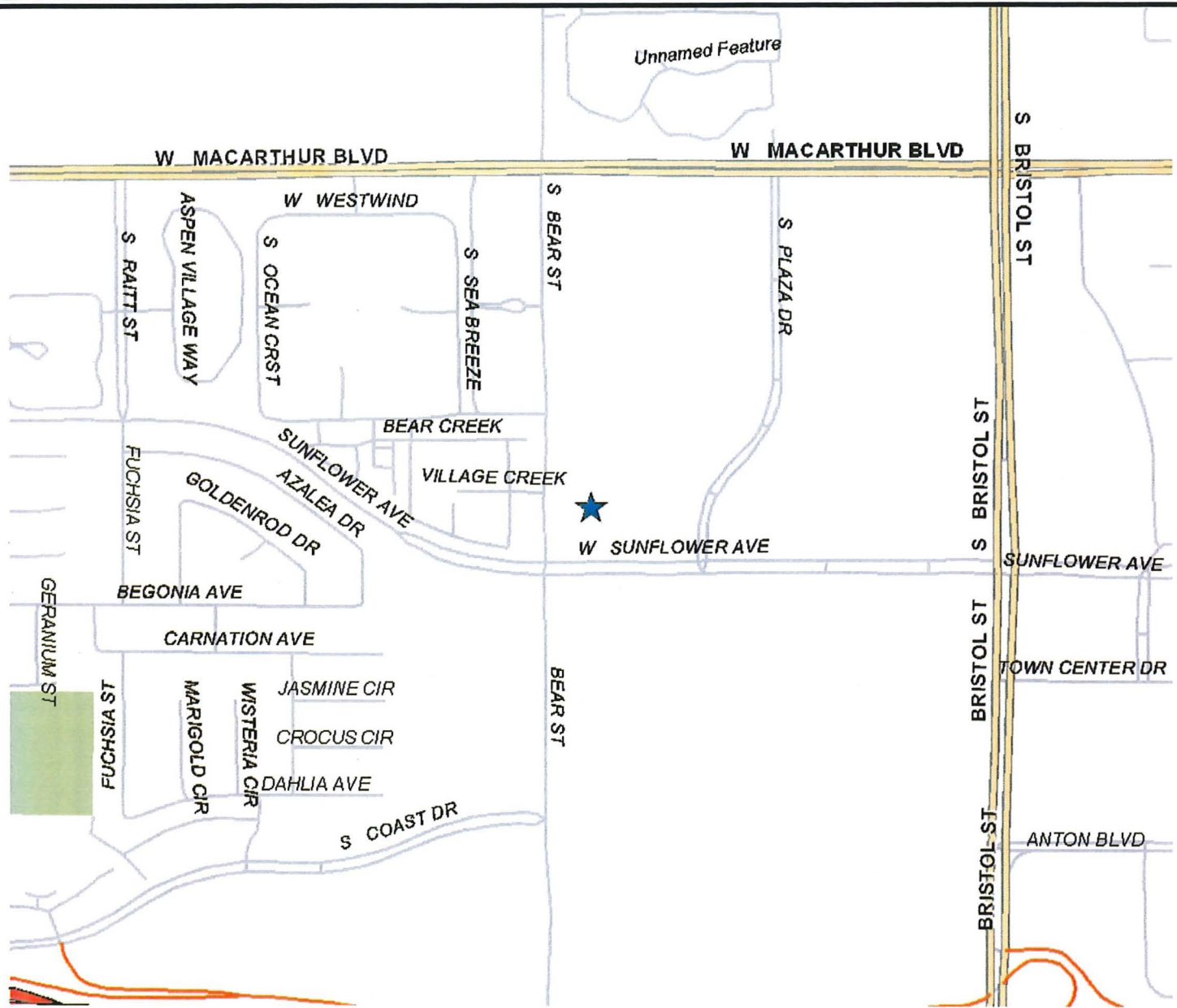
1-MILE TOPOGRAPHIC MAP W/OCCURRENCES



Legend

- | | | |
|---------------------------------|--|-------------------------------------|
| ○ Federal NPL | ■ Federal ERNS | ⊕ State/Tribal Landfill/Solid Waste |
| ○ Federal CERCLIS | □ State/Tribal CERCLIS Equivalent | ⬠ State/Tribal Inst/Eng Controls |
| ◇ Federal CERCLIS NFRAP | ● State/Tribal Voluntary Cleanup Sites | ○ State/Tribal UST |
| △ Federal RCRA CORRACTS | ○ State/Tribal LUST | ⚐ ERS Supplemental Govt Sources |
| ⬠ Federal RCRA non-CORRACTS TSD | ⊞ State/Tribal Brownfield | ⊕ ERS Exclusive Historic Sources |
| ⊗ Federal RCRA Generators | | |

All plotted occurrences represent approximate locations based on geographic information provided by the respective agency. Actual locations may vary due to numerous reasons such as: the size of the property, accuracy of the provided location, accuracy of the software used to determine the location, etc. Occurrences are shown in three colors to give a visual indication of the potential risk of the listed occurrence based on the type of list and the current status of the occurrence. Occurrences shown in **RED** are locations with known contamination that have not received a "case closed" or "no further action" status. Occurrences shown in **YELLOW** have been listed by the respective agency, but do not always represent an environmental risk. The detailed status information and description of the list should be reviewed for further information. Occurrences shown in **GREEN** are occurrences that have active permits or have had contamination in the past but have received a "case closed" or "no further action" status and therefore do not likely present an environmental risk.



1/2-MILE RADIUS STREET MAP

Showing all Street Names
Within a 1/2-mile Radius
Approximate Scale: 1: 7000



PHASE ONE INC.

1661 Sunflower Avenue
Santa Ana, CA 92704

FIGURE:

JOB: 7127

DATE: 10/10/2011

LISTED OCCURRENCE DETAILS

LIST	STATUS	DISTANCE	ELEVATION	MAP ID
ERNS	Reported	0.07 miles SE	26 ft (3 ft lower than site)	1
SITE NAME				AGENCY ID#
				641340
ADDRESS			CITY	ZIP
1301 SUNFLOWER AVE			NEWPORT BEACH	
DETAILS				
<p>Type: FIXED Cause: OTHER Date: 4/4/2003 8:15:00 AM</p> <p>Medium Affected: WATER:STORM DRAINAGE</p> <p>Description: MATERIAL RELEASED FROM A WELD DUE TO A BREAK IN A LINE.</p> <p>Remediation: NEUTRALIZED MATERIAL.</p> <p>Material: 645 GALLON(S) CHLORINE MIXED WITH WATER</p>				

LIST	STATUS	DISTANCE	ELEVATION	MAP ID
HWIS-CA	Listed	0.07 miles SE	26 ft (3 ft lower than site)	2
SITE NAME				AGENCY ID#
BAYLEY CONSTRUCTION				CAC002211289
ADDRESS			CITY	ZIP
1631 SUNFLOWER			SANTA ANA	92704
DETAILS				
<p>Year: 2000</p> <p>CAT_DESC: Unspecified organic liquid mixture</p> <p>CODE_VALUE_DESC: RECYCLER</p> <p>TONS: 0.22</p>				

LIST	STATUS	DISTANCE	ELEVATION	MAP ID
ERNS	Reported	0.08 miles SW	29 ft (0 ft higher than site)	3
SITE NAME				AGENCY ID#
				493744
ADDRESS			CITY	ZIP
3401 MEADOW BROOK DR			COSTA MESA	
DETAILS				
Type: PIPELINE Cause: OTHER Date: 8/3/1999 3:35:00 PM Medium Affected: AIR:ATMOSPHERE Description: 1 INCH PLASTIC SERVICE LINE / DAMAGED BY BACKHOE / 1 CUSTOMER AFFECTED GAS FIRE FROM LINE NO STRUCTURE INVOLVED / NO EXPLOSION Remediation: SERVICE ISOLATED / TEMPORARY REPAIRS MADE / PERMANENT REPAIRS TO BE MADE TOMORROW / CALLER WILL NOTIFY: CA PUBLIC UTILITIES COMMISSION Material: 0 UNKNOWN AMOUNT NATURAL GAS				

LIST	STATUS	DISTANCE	ELEVATION	MAP ID
Hist-Trucking	Listed	0.23 miles NW	29 ft (0 ft higher than site)	4
SITE NAME				AGENCY ID#
Alliance Moving & Storage				183955
ADDRESS			CITY	ZIP
3683 S Bear St # A			Santa Ana	92704
DETAILS				
Sic Code: 4214 Desc: Trucking/Shipping/Delivery, Storage				

LIST	STATUS	DISTANCE	ELEVATION	MAP ID
LUST-Open	Open - Site Assessment	0.33 miles E	26 ft (3 ft lower than site)	5
SITE NAME				AGENCY ID#
UNOCAL #				T0605901808
ADDRESS			CITY	ZIP
3900 S BRISTOL ST			SANTA ANA	92705

DETAILS
URL: http://geotracker.swrcb.ca.gov/profile_report.asp?global_id=T0605901808 CASE_TYPE: LUST Cleanup Site Status Date: 1994-08-25 00:00:00 LEAD_AGENCY: SANTA ANA, CITY OF CASEWORKER: CC LOCAL_AGENCY: SANTA ANA, CITY OF RB_CASE_NUMBER: 083002578T POTENTIAL_CONTAMINANTS_OF_CONCERN: Gasoline POTENTIAL_MEDIA_AFFECTED: Soil Date: 1950-01-01 00:00:00 Action Type: Other ACTION: Leak Reported Date: 1994-08-25 00:00:00 ACTION: Open - Case Begin Date Date: 1994-08-25 00:00:00 ACTION: Open - Site Assessment

LIST	STATUS	DISTANCE	ELEVATION	MAP ID
SLIC-Closed	Completed - Case Closed	0.36 miles NW	30 ft (1 ft higher than site)	6
SITE NAME				AGENCY ID#
SUNFLOWER PLAZA METRO CLEANERS				SLT8R0903973
ADDRESS			CITY	ZIP
SUNFLOWER AND BRISTOL STREETS			SANTA ANA	
DETAILS				
URL: http://geotracker.swrcb.ca.gov/profile_report.asp?global_id=SLT8R0903973 CASE_TYPE: Cleanup Program Site Status Date: 1999-10-08 00:00:00 LEAD_AGENCY: SANTA ANA RWQCB (REGION 8) CASEWORKER: WDM RB_CASE_NUMBER: SLT8R090 FILE_LOCATION: Regional Board POTENTIAL_CONTAMINANTS_OF_CONCERN: Tetrachloroethylene (PCE) POTENTIAL_MEDIA_AFFECTED: Other Groundwater (uses other than drinking water), Soil Date: 1950-01-01 00:00:00 Action Type: Other ACTION: Leak Reported Date: 1999-10-08 00:00:00 ACTION: Completed - Case Closed Date: 1999-10-08 00:00:00 Action Type: ENFORCEMENT ACTION: Closure/No Further Action Letter				

LIST	STATUS	DISTANCE	ELEVATION	MAP ID
LUST-Closed	Completed - Case Closed	0.37 miles SE	26 ft (3 ft lower than site)	7
SITE NAME				AGENCY ID#
SEARS ROEBUCK AND CO				T0605900596
ADDRESS			CITY	ZIP
3333 BRISTOL			COSTA MESA	92626

DETAILS

URL: http://geotracker.swrcb.ca.gov/profile_report.asp?global_id=T0605900596
CASE_TYPE: LUST Cleanup Site
Status Date: 2004-08-20 00:00:00
LEAD_AGENCY: ORANGE COUNTY LOP
CASEWORKER: DB
LOCAL_AGENCY: ORANGE COUNTY LOP
RB_CASE_NUMBER: 083000754T
LOC_CASE_NUMBER: 88UT015
FILE_LOCATION: Local Agency Warehouse
POTENTIAL_CONTAMINANTS_OF_CONCERN: Waste Oil / Motor / Hydraulic / Lubricating, Gasoline
POTENTIAL_MEDIA_AFFECTED: Other Groundwater (uses other than drinking water)
Date: 1950-01-01 00:00:00
Action Type: REMEDIATION
ACTION: Other (Refer to Description)
Date: 1950-01-01 00:00:00
Action Type: REMEDIATION
ACTION: Excavate and Dispose
Date: 1950-01-01 00:00:00
Action Type: Other
ACTION: Leak Reported
Date: 1950-01-01 00:00:00
Action Type: Other
ACTION: Leak Discovery
Date: 1988-01-05 00:00:00
ACTION: Open - Case Begin Date
Date: 1988-02-19 00:00:00
Action Type: ENFORCEMENT
ACTION: Notice of Responsibility
Date: 1993-08-09 00:00:00
ACTION: Open - Remediation
Date: 2003-07-14 00:00:00
Action Type: ENFORCEMENT
ACTION: Staff Letter
Date: 2003-08-29 00:00:00
Action Type: ENFORCEMENT
ACTION: Staff Letter
Date: 2003-12-03 00:00:00
Action Type: ENFORCEMENT
ACTION: Staff Letter
Date: 2003-12-12 00:00:00
Action Type: ENFORCEMENT
ACTION: Staff Letter
Date: 2004-08-20 00:00:00
ACTION: Completed - Case Closed
Date: 2004-12-20 00:00:00
Action Type: ENFORCEMENT
ACTION: Closure/No Further Action Letter

LIST	STATUS	DISTANCE	ELEVATION	MAP ID
LUST-Open	Open - Verification Monitoring	0.37 miles NE	26 ft (3 ft lower than site)	8
SITE NAME				AGENCY ID#
CHEVRON #9-1921				T0605900929
ADDRESS			CITY	ZIP
3801 S BRISTOL ST			SANTA ANA	92704

DETAILS

URL: http://geotracker.swrcb.ca.gov/profile_report.asp?global_id=T0605900929

CASE_TYPE: LUST Cleanup Site

Status Date: 2008-05-23 00:00:00

LEAD_AGENCY: SANTA ANA RWQCB (REGION 8)

CASEWORKER: TME

LOCAL_AGENCY: SANTA ANA, CITY OF

RB_CASE_NUMBER: 083001181T

POTENTIAL_CONTAMINANTS_OF_CONCERN: Gasoline

POTENTIAL_MEDIA_AFFECTED: Aquifer used for drinking water supply

Date: 1950-01-01 00:00:00

Action Type: Other

ACTION: Leak Stopped

Date: 1950-01-01 00:00:00

Action Type: Other

ACTION: Leak Discovery

Date: 1950-01-01 00:00:00

Action Type: Other

ACTION: Leak Reported

Date: 1988-12-01 00:00:00

ACTION: Open - Case Begin Date

Date: 1988-12-01 00:00:00

ACTION: Open - Site Assessment

Date: 1988-12-13 00:00:00

ACTION: Open - Site Assessment

Date: 1989-03-27 00:00:00

ACTION: Open - Site Assessment

Date: 1997-04-09 00:00:00

ACTION: Open - Remediation

Date: 2003-04-10 00:00:00

Action Type: ENFORCEMENT

ACTION: * No Action

Date: 2003-04-30 00:00:00

Action Type: RESPONSE

ACTION: Monitoring Report - Quarterly

Date: 2003-07-15 00:00:00

Action Type: ENFORCEMENT

ACTION: * No Action

Date: 2003-10-22 00:00:00

Action Type: ENFORCEMENT

ACTION: 13267 Monitoring Program

Date: 2004-01-21 00:00:00

Action Type: ENFORCEMENT

ACTION: 13267 Monitoring Program

Date: 2004-06-23 00:00:00

Action Type: ENFORCEMENT

ACTION: 13267 Monitoring Program

Date: 2004-08-30 00:00:00

Action Type: ENFORCEMENT

ACTION: 13267 Monitoring Program

Date: 2004-09-13 00:00:00

Action Type: ENFORCEMENT

ACTION: 13267 Monitoring Program

Date: 2004-12-03 00:00:00

Action Type: ENFORCEMENT

ACTION: 13267 Monitoring Program

Date: 2005-02-20 00:00:00

Action Type: ENFORCEMENT

ACTION: 13267 Monitoring Program
 Date: 2005-06-20 00:00:00
 Action Type: ENFORCEMENT
 ACTION: 13267 Monitoring Program
 Date: 2005-08-02 00:00:00
 Action Type: ENFORCEMENT
 ACTION: Preparation of Record for Appeal/Referral/Petition
 Date: 2006-01-23 00:00:00
 Action Type: ENFORCEMENT
 ACTION: 13267 Monitoring Program
 Date: 2006-02-23 00:00:00
 Action Type: ENFORCEMENT
 ACTION: 13267 Monitoring Program
 Date: 2006-06-05 00:00:00
 ACTION: Open - Remediation
 Date: 2006-06-05 00:00:00
 Action Type: ENFORCEMENT
 ACTION: File review
 Date: 2006-06-19 00:00:00
 Action Type: ENFORCEMENT
 ACTION: Staff Letter
 Date: 2006-08-21 00:00:00
 Action Type: RESPONSE
 ACTION: Soil and Water Investigation Workplan
 Date: 2006-10-17 00:00:00
 ACTION: Open - Site Assessment
 Date: 2006-11-08 00:00:00
 Action Type: RESPONSE
 ACTION: Interim Remedial Action Plan
 Date: 2007-01-27 00:00:00
 Action Type: ENFORCEMENT
 ACTION: Staff Letter
 Date: 2007-02-27 00:00:00
 Action Type: ENFORCEMENT
 ACTION: Staff Letter
 Date: 2007-04-28 00:00:00
 Action Type: RESPONSE
 ACTION: CAP/RAP - Feasibility Study Report
 Date: 2007-04-30 00:00:00
 Action Type: RESPONSE
 ACTION: Soil and Water Investigation Report
 Date: 2007-04-30 00:00:00
 Action Type: RESPONSE
 ACTION: Interim Remedial Action Plan
 Date: 2007-05-01 00:00:00
 ACTION: Open - Site Assessment
 Date: 2007-05-03 00:00:00
 ACTION: Open - Site Assessment
 Date: 2007-07-30 00:00:00
 Action Type: RESPONSE
 ACTION: Monitoring Report - Quarterly
 Date: 2007-08-12 00:00:00
 Action Type: RESPONSE
 ACTION: Other Workplan
 Date: 2007-10-30 00:00:00
 Action Type: RESPONSE
 ACTION: Monitoring Report - Quarterly
 Date: 2008-01-30 00:00:00

Action Type: RESPONSE
 ACTION: Monitoring Report - Quarterly
 Date: 2008-05-23 00:00:00
 ACTION: Open - Verification Monitoring
 Date: 2008-07-30 00:00:00
 Action Type: RESPONSE
 ACTION: Monitoring Report - Quarterly
 Date: 2008-09-12 00:00:00
 Action Type: ENFORCEMENT
 ACTION: Technical Correspondence / Assistance / Other
 Date: 2008-09-12 00:00:00
 Action Type: ENFORCEMENT
 ACTION: Technical Correspondence / Assistance / Other
 Date: 2008-10-08 00:00:00
 Action Type: ENFORCEMENT
 ACTION: File review
 Date: 2008-10-30 00:00:00
 Action Type: RESPONSE
 ACTION: Monitoring Report - Quarterly
 Date: 2008-11-20 00:00:00
 Action Type: ENFORCEMENT
 ACTION: Technical Correspondence / Assistance / Other
 Date: 2009-02-20 00:00:00
 Action Type: ENFORCEMENT
 ACTION: Technical Correspondence / Assistance / Other
 Date: 2009-07-15 00:00:00
 Action Type: ENFORCEMENT
 ACTION: Letter - Notice
 Date: 2009-08-10 00:00:00
 Action Type: ENFORCEMENT
 ACTION: Technical Correspondence / Assistance / Other
 Date: 2010-02-23 00:00:00
 Action Type: ENFORCEMENT
 ACTION: Technical Correspondence / Assistance / Other
 Date: 2010-08-12 00:00:00
 Action Type: ENFORCEMENT
 ACTION: Technical Correspondence / Assistance / Other
 Date: 2011-01-19 00:00:00
 Action Type: ENFORCEMENT
 ACTION: Technical Correspondence / Assistance / Other
 Date: 2011-04-11 00:00:00
 Action Type: ENFORCEMENT
 ACTION: Technical Correspondence / Assistance / Other
 Date: 2011-04-14 00:00:00
 Action Type: ENFORCEMENT
 ACTION: Technical Correspondence / Assistance / Other

LIST	STATUS	DISTANCE	ELEVATION	MAP ID
LUST-Closed	Completed - Case Closed	0.38 miles NE	26 ft (3 ft lower than site)	9
SITE NAME				AGENCY ID#
FIRESTONE STORE #2783				T0605901709
ADDRESS			CITY	ZIP
3733 S BRISTOL ST			SANTA ANA	92707
DETAILS				
URL: http://geotracker.swrcb.ca.gov/profile_report.asp?global_id=T0605901709 CASE_TYPE: LUST Cleanup Site Status Date: 1998-10-08 00:00:00 LEAD_AGENCY: SANTA ANA RWQCB (REGION 8) CASEWORKER: CAB LOCAL_AGENCY: SANTA ANA, CITY OF RB_CASE_NUMBER: 083002375T POTENTIAL_CONTAMINANTS_OF_CONCERN: Diesel POTENTIAL_MEDIA_AFFECTED: Soil Date: 1950-01-01 00:00:00 Action Type: Other ACTION: Leak Stopped Date: 1950-01-01 00:00:00 Action Type: Other ACTION: Leak Reported Date: 1950-01-01 00:00:00 Action Type: Other ACTION: Leak Discovery Date: 1993-03-04 00:00:00 ACTION: Open - Case Begin Date Date: 1993-03-04 00:00:00 ACTION: Open - Site Assessment Date: 1994-05-20 00:00:00 ACTION: Open - Site Assessment Date: 1998-10-08 00:00:00 ACTION: Completed - Case Closed Date: 2004-08-11 00:00:00 Action Type: RESPONSE ACTION: Unknown Date: 2004-08-31 00:00:00 Action Type: ENFORCEMENT ACTION: * No Action				

LIST	STATUS	DISTANCE	ELEVATION	MAP ID
LUST-Closed	Completed - Case Closed	0.41 miles NE	26 ft (3 ft lower than site)	10
SITE NAME				AGENCY ID#
UNION CAR WASH/BEACON BAY				T0605900458
ADDRESS			CITY	ZIP
1501 W MACARTHUR BLVD			SANTA ANA	92704

DETAILS

URL: http://geotracker.swrcb.ca.gov/profile_report.asp?global_id=T0605900458

CASE_TYPE: LUST Cleanup Site

Status Date: 2004-02-11 00:00:00

LEAD_AGENCY: SANTA ANA RWQCB (REGION 8)

CASEWORKER: NOM

LOCAL_AGENCY: SANTA ANA, CITY OF

RB_CASE_NUMBER: 083000572T

POTENTIAL_CONTAMINANTS_OF_CONCERN: Gasoline

POTENTIAL_MEDIA_AFFECTED: Aquifer used for drinking water supply

Date: 1950-01-01 00:00:00

Action Type: REMEDIATION

ACTION: Other (Refer to Description)

Date: 1950-01-01 00:00:00

Action Type: Other

ACTION: Leak Stopped

Date: 1950-01-01 00:00:00

Action Type: REMEDIATION

ACTION: Remove free product

Date: 1950-01-01 00:00:00

Action Type: REMEDIATION

ACTION: Excavate and Dispose

Date: 1950-01-01 00:00:00

Action Type: Other

ACTION: Leak Discovery

Date: 1950-01-01 00:00:00

Action Type: Other

ACTION: Leak Reported

Date: 1983-11-29 00:00:00

ACTION: Open - Site Assessment

Date: 1983-11-29 00:00:00

ACTION: Open - Case Begin Date

Date: 1987-09-01 00:00:00

ACTION: Open - Site Assessment

Date: 1996-08-19 00:00:00

ACTION: Open - Remediation

Date: 2000-03-29 00:00:00

Action Type: ENFORCEMENT

ACTION: Notice of Violation

Date: 2000-06-16 00:00:00

Action Type: ENFORCEMENT

ACTION: Clean-up and Abatement Order

Date: 2001-01-22 00:00:00

Action Type: ENFORCEMENT

ACTION: Site Visit / Inspection / Sampling

Date: 2001-06-29 00:00:00

ACTION: Open - Verification Monitoring

Date: 2002-01-11 00:00:00

ACTION: Open - Remediation

Date: 2002-08-18 00:00:00

Action Type: ENFORCEMENT

ACTION: * Verbal Communication

Date: 2002-10-01 00:00:00

Action Type: ENFORCEMENT

ACTION: File review

Date: 2002-10-02 00:00:00

Action Type: RESPONSE

ACTION: Monitoring Report - Quarterly

Date: 2002-10-08 00:00:00
 Action Type: ENFORCEMENT
 ACTION: * No Action
 Date: 2002-10-18 00:00:00
 Action Type: ENFORCEMENT
 ACTION: * Verbal Communication
 Date: 2003-01-06 00:00:00
 Action Type: ENFORCEMENT
 ACTION: * No Action
 Date: 2003-01-06 00:00:00
 Action Type: ENFORCEMENT
 ACTION: File review
 Date: 2003-01-30 00:00:00
 Action Type: RESPONSE
 ACTION: Monitoring Report - Quarterly
 Date: 2003-02-28 00:00:00
 Action Type: RESPONSE
 ACTION: Monitoring Report - Quarterly
 Date: 2003-03-03 00:00:00
 Action Type: ENFORCEMENT
 ACTION: * No Action
 Date: 2003-03-03 00:00:00
 Action Type: ENFORCEMENT
 ACTION: File review
 Date: 2003-06-30 00:00:00
 Action Type: RESPONSE
 ACTION: Monitoring Report - Quarterly
 Date: 2003-07-02 00:00:00
 Action Type: ENFORCEMENT
 ACTION: * No Action
 Date: 2003-07-21 00:00:00
 Action Type: ENFORCEMENT
 ACTION: * No Action
 Date: 2003-12-05 00:00:00
 Action Type: ENFORCEMENT
 ACTION: Notification - Preclosure
 Date: 2003-12-11 00:00:00
 Action Type: ENFORCEMENT
 ACTION: * Verbal Communication
 Date: 2003-12-19 00:00:00
 Action Type: ENFORCEMENT
 ACTION: Staff Letter
 Date: 2004-01-05 00:00:00
 Action Type: ENFORCEMENT
 ACTION: * Verbal Communication
 Date: 2004-01-05 00:00:00
 Action Type: ENFORCEMENT
 ACTION: Notification - Preclosure
 Date: 2004-01-06 00:00:00
 Action Type: ENFORCEMENT
 ACTION: * Verbal Communication
 Date: 2004-01-20 00:00:00
 Action Type: ENFORCEMENT
 ACTION: * Verbal Communication
 Date: 2004-01-30 00:00:00
 Action Type: RESPONSE
 ACTION: Monitoring Report - Quarterly
 Date: 2004-02-02 00:00:00

Action Type: ENFORCEMENT
ACTION: * Verbal Communication
Date: 2004-02-06 00:00:00
Action Type: ENFORCEMENT
ACTION: * No Action
Date: 2004-02-11 00:00:00
Action Type: ENFORCEMENT
ACTION: Closure/No Further Action Letter
Date: 2004-02-11 00:00:00
ACTION: Completed - Case Closed
Date: 2004-02-11 00:00:00
Action Type: ENFORCEMENT
ACTION: Closure/No Further Action Letter
Date: 2004-08-02 00:00:00
Action Type: RESPONSE
ACTION: Well Destruction Report
Date: 2004-12-20 00:00:00
Action Type: ENFORCEMENT
ACTION: Rescission of Enforcement Action

RECORD SOURCES SEARCHED

NPL

National Priorities List

ASTM/AAI Category: Federal NPL

Description: The National Priorities List is the list of national priorities among the known releases or threatened releases of hazardous substances, pollutants, or contaminants throughout the United States and its territories. The NPL is intended primarily to guide the EPA in determining which sites warrant further investigation.

Agency: United States Environmental Protection Agency

Phone Number: 8004249346

Date last updated: 4/21/2011

Date last checked: 7/5/2011

Distance searched: 1 mile

Sites:

None Found

CERCLIS

Comprehensive Environmental Response, Compensation, and Liability Information System

ASTM/AAI Category: Federal CERCLIS

Description: CERCLIS is the Comprehensive Environmental Response, Compensation, and Liability Information System. CERCLIS contains information on hazardous waste sites, potential hazardous waste sites, and remedial activities across the nation, including sites that are on the National Priorities List (NPL) or being considered for the NPL.

Agency: United States Environmental Protection Agency

Phone Number: 8004249346

Date last updated: 4/21/2011

Date last checked: 7/5/2011

Distance searched: 0.5 miles

Sites:

None Found

Cal Superfund Active

EnviroStor Database Superfund Active Listing

ASTM/AAI Category: State/Tribal CERCLIS Equivalent

Description: Federal Superfund Sites identified by the U.S. EPA. DTSC is actively involved, either in a lead or support capacity in the investigation and/or remediation currently in progress.

Agency: CA Environmental Protection Agency, Department of Toxic Substances Control

Phone Number: 9163233400

Date last updated: 7/29/2011

Date last checked: 7/1/2011

Distance searched: 1 mile

Sites:

None Found

Cal State Response Active

EnviroStor Database Superfund Other Listing

ASTM/AAI Category: State/Tribal CERCLIS Equivalent

Description: State Response Active sites are confirmed release sites where DTSC is involved in

remediation, either in a lead or oversight capacity. These confirmed release sites are generally high-priority and high potential risk.

Agency: CA Environmental Protection Agency, Department of Toxic Substances Control

Phone Number: 9163233400

Date last updated: 7/29/2011

Date last checked: 7/1/2011

Distance searched: 1 mile

Sites:

None Found

Cal Military Active

EnviroStor Database Military Active Listing

ASTM/AAI Category: State/Tribal Voluntary Cleanup Sites

Description: Military sites include open and closed bases and Former Used Defense Sites. Active sites are those with confirmed or unconfirmed releases and where DTSC is involved in investigation and/or remediation, either in a lead or support capacity.

Agency: CA Environmental Protection Agency, Department of Toxic Substances Control

Phone Number: 9163233400

Date last updated: 7/29/2011

Date last checked: 7/1/2011

Distance searched: 1 mile

Sites:

None Found

Cal Eval-Hist

EnviroStor Database Evaluation History Listing

ASTM/AAI Category: State/Tribal Voluntary Cleanup Sites

Description: Historical sites are Identified sites from an older database where no site type was identified. Most of these sites have a status of Referred or No Further Action. DTSC is working to clean-up this data by identifying an appropriate site type for each Historic Site.

Agency: CA Environmental Protection Agency, Department of Toxic Substances Control

Phone Number: 9163233400

Date last updated: 7/29/2011

Date last checked: 7/1/2011

Distance searched: 0.5 miles

Sites:

None Found

Cal School Active

EnviroStor Database School Active Listing

ASTM/AAI Category: State/Tribal Voluntary Cleanup Sites

Description: Cal School Active identifies proposed and existing school sites that are being evaluated by DTSC for possible hazardous materials contamination.

Agency: CA Environmental Protection Agency, Department of Toxic Substances Control

Phone Number: 9163233400

Date last updated: 7/29/2011

Date last checked: 7/1/2011

Distance searched: 0.5 miles

Sites:

None Found

Cal VCP Active

EnviroStor Database VCP Active Listing

ASTM/AAI Category: State/Tribal Voluntary Cleanup Sites

Description: Cal VCP Active identifies sites with either confirmed or unconfirmed releases, and the project proponents have requested that DTSC oversee evaluation, investigation, and/or cleanup activities and have agreed to provide coverage for DTSC's costs.

Agency: CA Environmental Protection Agency, Department of Toxic Substances Control

Phone Number: 9163233400

Date last updated: 7/29/2011

Date last checked: 7/1/2011

Distance searched: 0.5 miles

Sites:

None Found

Tribal-LUST-Open

Tribal Leaking Underground Storage Tanks

ASTM/AAI Category: State/Tribal LUST

Description: Leaking Underground Storage Tanks on Native American Land identified by the United States Environmental Protection Agency.

Agency: United States Environmental Protection Agency

Phone Number: 8004249346

Date last updated: 2/28/2011

Date last checked: 7/5/2011

Distance searched: 0.5 miles

Sites:

None Found

LUST-Open

Leaking Underground Storage Tanks, Open Cases**ASTM/AAI Category: State/Tribal LUST**

Description: The California State Water Resources Control Board's Underground Storage Tank Program keeps a list of all underground storage tanks which have been reported as having had a release. This subset of sites is those that have not yet been cleaned up and now have a status of Case Open.

Agency: CA State Water Resources Control Board, Underground Storage Tank Program

Phone Number: 9163415808

Date last updated: 7/29/2011

Date last checked: 7/1/2011

Distance searched: 0.5 miles

Sites:

UNOCAL #

MapID: 5 Open - Site

Assessment

CHEVRON #9-1921

MapID: 8 Open -

Verification Monitoring

County-CA-LUST-OPEN**Leakage Underground Storage Tanks in CA Counties****ASTM/AAI Category: State/Tribal LUST**

Description: Permitted Underground Storage Tanks that have a release and remediation has not been met. This Listing includes the following counties in CA:

Santa Clara County

San Diego County

San Francisco County

Solano County

Sonoma County

Ventura County

Agency: CA State Water Resources Control Board, Underground Storage Tank Program

Phone Number: 9163415808

Date last updated: 7/29/2011

Date last checked: 7/1/2011

Distance searched: 0.5 miles

Sites:

None Found

WIP-Active**Well Investigation Program Case List, Active Sites****ASTM/AAI Category: ERS Supplemental Govt Sources**

Description: The Los Angeles Regional Water Quality Control Board maintains a listing under the San Gabriel-San Fernando Valley Cleanup Programs (Case List). These records are active and also on the California SLIC database. Remediation is still ongoing.

Agency: Los Angeles Regional Water Quality Control Board

Phone Number: 2135766725

Date last updated: 3/25/2011

Date last checked: 7/1/2011
Distance searched: 0.5 miles
Sites:
None Found

RESPONSE-CA

State Response Sites

ASTM/AAI Category: ERS Supplemental Govt Sources

Description: Identifies confirmed release sites where DTSC is involved in remediation, either in a lead or oversight capacity. These confirmed release sites are generally high-priority and high potential risk.

Agency: Department of Toxic Substances Control

Phone Number: 9163233400

Date last updated: 7/29/2011

Date last checked: 7/1/2011

Distance searched: 0.125 miles

Sites:
None Found

SLIC-Open

The Spills, Leaks, Investigation & Cleanup, Open Cases

ASTM/AAI Category: ERS Supplemental Govt Sources

Description: The Spills, Leaks, Investigation & cleanup (SLIC) Program deals with site investigation and corrective action involving sites not overseen by the Underground Tank Program and the Well Investigation Program. These particular sites have remediation still ongoing, therefore the case is still Open.

Agency: CA State Water Resources Control Board (Spills, Leaks, Investigation & cleanup Program)

Phone Number: 2135766717

Date last updated: 7/29/2011

Date last checked: 7/1/2011

Distance searched: 0.5 miles

Sites:
None Found

ROD-ZZ

Records of Decision

ASTM/AAI Category: ERS Supplemental Govt Sources

Description: The Record of Decision (ROD) is a public document that explains which cleanup alternatives will be used to clean up a Superfund site. The ROD for sites listed on the NPL (NPL Site Listing Process) is created from information generated during the Remedial Investigation/Feasibility Study (RI/FS).

A ROD contains site history, site description, site characteristics, community participation, enforcement activities, past and present activities, contaminated media, the

contaminants present, scope and role of response action and the remedy selected for cleanup.

Agency: Environmental Protection Agency

Phone Number: 8004249346

Date last updated: 4/22/2011

Date last checked: 7/5/2011

Distance searched: 0.5 miles

Sites:

None Found

RCRA-COR

Resource Conservation and Recovery Act - Corrective Actions

ASTM/AAI Category: Federal RCRA CORRACTS

Description: In 1965, to encourage environmentally sound methods for disposal of household, municipal, commercial, and industrial refuse, Congress passed the first federal law to require safeguards on these activities, the Solid Waste Disposal Act. Congress amended this law in 1976 by passing the Resource Conservation and Recovery Act (RCRA) (pronounced "Ric-ra"). The primary goals of RCRA are to: Protect human health and the environment from the potential hazards of waste disposal. Conserve energy and natural resources. Reduce the amount of waste generated. Ensure that wastes are managed in an environmentally sound manner.

EPA estimates that between 50 and 70 percent of all TSDFs have some degree of environmental contamination requiring detailed investigation and perhaps cleanup. Under a program entitled Corrective Action, EPA has the statutory authority to require permitted and interim status TSDFs to clean up hazardous waste contamination.

Agency: United States Environmental Protection Agency

Phone Number: 8004249346

Date last updated: 5/10/2011

Date last checked: 7/5/2011

Distance searched: 1 mile

Sites:

None Found

RCRA-TSD

Resource Conservation and Recovery Act - Treatment, Storage, and Disposal sites

ASTM/AAI Category: Federal RCRA non-CORRACTS TSD

Description: In 1965, to encourage environmentally sound methods for disposal of household, municipal, commercial, and industrial refuse, Congress passed the first federal law to require safeguards on these activities, the Solid Waste Disposal Act. Congress amended this law in 1976 by passing the Resource Conservation and Recovery Act (RCRA) (pronounced "Ric-ra"). The primary goals of RCRA are to: Protect human health and the environment from the potential hazards of waste disposal. Conserve energy and natural resources. Reduce the amount of waste generated. Ensure that wastes are managed in an environmentally sound manner.

Treatment, Storage and Disposal Facility - Facilities that receive hazardous waste from generators or other facilities for treatment, storage or disposal of waste are known as TSDFs.

Agency: United States Environmental Protection Agency

Phone Number: 8004249346

Date last updated: 5/10/2011

Date last checked: 7/5/2011

Distance searched: 0.5 miles

Sites:

None Found

ERNS

Emergency Response Notification System

ASTM/AAI Category: Federal ERNS

Description: The primary function of the National Response Center is to serve as the sole national point of contact for reporting all oil, chemical, radiological, biological, and etiological discharges into the environment anywhere in the United States and its territories. In addition to gathering and distributing spill data for Federal On-Scene Coordinators and serving as the communications and operations center for the National Response Team, the NRC maintains agreements with a variety of federal entities to make additional notifications regarding incidents meeting established trigger criteria.

Agency: National Response Center

Phone Number: 8004248802

Date last updated: 1/4/2011

Date last checked: 7/5/2011

Distance searched: 0.125 miles

Sites:

MapID: 1 Reported

MapID: 3 Reported

Cal State Response Other

EnviroStor Database State Response Other Listing

ASTM/AAI Category: State/Tribal CERCLIS Equivalent

Description: State Response Sites are confirmed release sites where DTSC is involved in remediation, either in a lead or oversight capacity. These confirmed release sites are generally high-priority and high potential risk.

Agency: CA Environmental Protection Agency, Department of Toxic Substances Control

Phone Number: 9163233400

Date last updated: 7/29/2011

Date last checked: 7/1/2011

Distance searched: 0.5 miles

Sites:

None Found

Cal Superfund Other

EnviroStor Database Superfund Other Listing

ASTM/AAI Category: State/Tribal CERCLIS Equivalent

Description: Federal Superfund Sites identified by the U.S. EPA. DTSC is actively involved, either in a lead or support capacity in the investigation and/or remediation currently in progress.

Agency: CA Environmental Protection Agency, Department of Toxic Substances Control

Phone Number: 9163233400

Date last updated: 7/29/2011

Date last checked: 7/1/2011

Distance searched: 1 mile

Sites:

None Found

Cal VCP Other

EnviroStor Database VCP Other Listing

ASTM/AAI Category: State/Tribal Voluntary Cleanup Sites

Description: Voluntary Cleanup: Identifies sites with either confirmed or unconfirmed releases, and the project proponents have requested that DTSC oversee evaluation, investigation, and/or cleanup activities and have agreed to provide coverage for DTSC's costs.

Agency: CA Environmental Protection Agency, Department of Toxic Substances Control

Phone Number: 9163233400

Date last updated: 7/29/2011

Date last checked: 7/1/2011

Distance searched: 0.5 miles

Sites:

None Found

Cal Military Other

EnviroStor Database Military Other Listing

ASTM/AAI Category: State/Tribal Voluntary Cleanup Sites

Description: Military sites include open and closed bases and Former Used Defense Sites.

Agency: CA Environmental Protection Agency, Department of Toxic Substances Control

Phone Number: 9163233400

Date last updated: 7/29/2011

Date last checked: 7/1/2011

Distance searched: 1 mile

Sites:

None Found

Cal School Other

EnviroStor Database School Other Listing

ASTM/AAI Category: State/Tribal Voluntary Cleanup Sites

Description: School sites are Identified as proposed and existing school sites that are being evaluated by DTSC for possible hazardous materials contamination.

Agency: CA Environmental Protection Agency, Department of Toxic Substances Control

Phone Number: 9163233400

Date last updated: 7/29/2011

Date last checked: 7/1/2011

Distance searched: 0.5 miles

Sites:

None Found

US-BF

A Listing of Brownfields Sites

ASTM/AAI Category: State/Tribal Brownfield

Description: Fact Sheet for Brownfields Grant Awardees. Brownfields are real property, the expansion, redevelopment, or reuse of which may be complicated by the presence or potential presence of a hazardous substance, pollutant, or contaminant. Cleaning up and reinvesting in these properties protects the environment, reduces blight, and takes development pressures off greenspaces and working lands.

Agency: U.S. Environmental Protective Agency

Phone Number: 2025662777

Date last updated: 4/22/2011

Date last checked: 7/5/2011

Distance searched: 0.5 miles

Sites:

None Found

Land Disposal-CA

Land Disposal-Landfill

ASTM AAI Category: State/Tribal Landfill/Solid Waste

Description: Land Disposal Sites managed by RWQCB. Cleanup status is included on data.

Agency: Regional Water Quality Control Board

Phone Number: 9163415455

Date last updated: 7/29/2011

Date last checked: 7/1/2011

Distance searched: 0.5 miles

Sites:

None Found

SWIS

Solid Waste Information System

ASTM/AAI Category: State/Tribal Landfill/Solid Waste

Description: The Solid Waste Information System (SWIS) database contains information on solid waste facilities, operations, and disposal sites throughout the State of California. The types of facilities found in this database include landfills, transfer stations, material

recovery facilities, composting sites, transformation facilities, waste tire sites, and closed disposal sites. Includes basic information on each facility in the database including site, enforcement agency, operator, land owner, throughput, capacity, acreage, permit date, waste types, activity type, regulatory status and operational status.

Agency: CA Integrated Waste Management Board

Phone Number: 9163416320

Date last updated: 7/29/2011

Date last checked: 7/1/2011

Distance searched: 0.5 miles

Sites:

None Found

County-Landfills

Los Angeles County Landfills

ASTM/AAI Category: State/Tribal Landfill/Solid Waste

Description: This database has all landfills in Los Angeles County.

Agency: Sanitation Department

Phone Number: 2134733231

Date last updated: 7/29/2011

Date last checked: 7/1/2011

Distance searched: 0.5 miles

Sites:

None Found

US-IC

Sites with Institutional Controls

ASTM/AAI Category: State/Tribal Inst/Eng Controls

Description: Institutional controls are non-engineered instruments, such as administrative and legal controls, that help minimize the potential for human exposure to contamination and/or protect the integrity of the remedy. Although it is EPA's expectation that treatment or engineering controls will be used to address principal threat wastes and that groundwater will be returned to its beneficial use whenever practicable, ICs play an important role in site remedies because they reduce exposure to contamination by limiting land or resource use and guide human behavior at a site. For instance, zoning restrictions prevent site land uses, like residential uses, that are not consistent with the level of cleanup. ICs are used when contamination is first discovered, when remedies are ongoing and when residual contamination remains onsite at a level that does not allow for unrestricted use and unlimited exposure after cleanup. The National Contingency Plan (NCP) emphasizes that ICs are meant to supplement engineering controls and that ICs will rarely be the sole remedy at a site.

Agency: Environmental Protection Agency

Phone Number: 8004249346

Date last updated: 5/18/2011

Date last checked: 7/5/2011

Distance searched: 0.5 miles

Sites:

None Found

Controls-CA

Calsites with Deed Restrictions or other Controls

ASTM/AAI Category: State/Tribal Inst/Eng Controls

Description: A deed restricted site is a property where DTSC has placed limits or requirements on future use of the property due to varying levels of cleanup possible, practical, or necessary at the site. The DTSC Site Mitigation and Brownfield's Reuse Program (SMBRP) list includes sites cleaned up under the program's oversight and generally does not include current or former hazardous waste facilities that required a hazardous waste facility permit. The list represents deed restrictions that are active. Some sites have multiple deed restrictions. Not all deed restrictions are available at this time.

Agency: CA Environmental Protection Agency, Department of Toxic Substances Control

Phone Number: 9162553745

Date last updated: 7/29/2011

Date last checked: 7/1/2011

Distance searched: 0.5 miles

Sites:

None Found

US-EC

Engineering Controls Sites List

ASTM/AAI Category: State/Tribal Inst/Eng Controls

Description: Voluntary Action Program Sites with Engineering Controls placed on them and were identified by the Environmental Protection Agency.

Agency: Environmental Protection Agency

Phone Number: 8004249346

Date last updated: 5/18/2011

Date last checked: 7/5/2011

Distance searched: 0.5 miles

Sites:

None Found

Hist-Controls-CA

Previous Restricted Use Sites

ASTM/AAI Category: State/Tribal Inst/Eng Controls

Description: Previous(History) restricted use sites where DTSC placed limits or requirements on future use of the property.

Agency: Department of Toxic Substances Control

Phone Number: 9162553745

Date last updated: 12/14/2010

Date last checked: 7/1/2011

Distance searched: 0.5 miles

Sites:

None Found

Hist-US-IC

Sites with Institutional Controls

ASTM/AAI Category: State/Tribal Inst/Eng Controls

Description: Institutional controls are non-engineered instruments, such as administrative and legal controls, that help minimize the potential for human exposure to contamination and/or protect the integrity of the remedy. Although it is EPA's expectation that treatment or engineering controls will be used to address principal threat wastes and that groundwater will be returned to its beneficial use whenever practicable, ICs play an important role in site remedies because they reduce exposure to contamination by limiting land or resource use and guide human behavior at a site. For instance, zoning restrictions prevent site land uses, like residential uses, that are not consistent with the level of cleanup. ICs are used when contamination is first discovered, when remedies are ongoing and when residual contamination remains onsite at a level that does not allow for unrestricted use and unlimited exposure after cleanup. The National Contingency Plan (NCP) emphasizes that ICs are meant to supplement engineering controls and that ICs will rarely be the sole remedy at a site.

Agency: Environmental Protection Agency

Phone Number: 8004249346

Date last updated: 2/9/2011

Date last checked: 7/5/2011

Distance searched: 0.5 miles

Sites:

None Found

Hist-US-EC

Engineering Controls Sites List

ASTM/AAI Category: State/Tribal Inst/Eng Controls

Description: Voluntary Action Program Sites with Engineering Controls placed on them and were identified by the Environmental Protection Agency.

Agency: Environmental Protection Agency

Phone Number: 8004249346

Date last updated: 2/9/2011

Date last checked: 7/5/2011

Distance searched: 0.5 miles

Sites:

None Found

OGW

California Oil and Gas Wells

ASTM/AAI Category: ERS Supplemental Govt Sources

Description: Oil and Gas Wells database maintained by the Department of Conservation. If available Operators are given for the well along with the Lease Name.

Agency: California Department of Conservation, Division of Oil, Gas & Geothermal Resources

Phone Number: 9163231779
Date last updated: 6/27/2011
Date last checked: 7/1/2011
Distance searched: 0.25 miles
Sites:
None Found

CDL-CA

Clandestine Drug Labs

ASTM/AAI Category: ERS Supplemental Govt Sources

Description: A listing of Clandestine Drug Lab locations. This listing includes active and inactive cases, as well as, labs that need maintenance.

Agency: Department of Toxic Substances Control

Phone Number: 9162556572

Date last updated: 3/7/2011

Date last checked: 7/1/2011

Distance searched: 0.125 miles

Sites:

None Found

Hist-FIFRA-ZZ

Case Administration Data from National Compliance Database (Federal Insecticide, Fungicide, and Rodenticide Act)

ASTM/AAI Category: ERS Supplementa

Description: This database is no longer maintained by EPA since 2006. The system tracked compliance monitoring and enforcement activities from the time an inspector conducts an inspection until the inspector closes the case or settles any resulting enforcement action(s). EPA now has the ICS database to track this information.

Agency: U.S. Environmental Protection Agency

Phone Number: 2025642501

Date last updated: 6/27/2011

Date last checked: 6/16/2011

Distance searched: 0.125 miles

Sites:

None Found

HAULERS-CA

Registered Waste Tire Haulers Listing

ASTM/AAI Category: ERS Supplemental Govt Sources

Description: A listing of registered waste tire haulers. State law requires every person who transports 10 or more used/waste tires to hold a valid waste tire hauler registration.

Agency: Department of Resources Recycling and Recovery

Phone Number: 9163416422

Date last updated: 7/29/2011

Date last checked: 7/1/2011

Distance searched: 0.125 miles

Sites:

None Found

SWRCY-CA

Recycler Database

ASTM/AAI Category: ERS Supplemental Govt Sources

Description: A listing of all operational Recycling Centers identified by their Certification Number. Data also includes the recycling centers effective date.

Agency: Department of Resources Recycling and Recovery

Phone Number: 9163233836

Date last updated: 7/29/2011

Date last checked: 7/1/2011

Distance searched: 0.125 miles

Sites:

None Found

PADS

PCB Registration Database System

ASTM/AAI Category: ERS Supplemental Govt Sources

Description: PADS identifies generators, transporters, commercial storers and/or brokers and disposers of PCB's who are required to notify the EPA of such activities.

Agency: Environmental Protection Agency

Phone Number: 2025660500

Date last updated: 4/25/2011

Date last checked: 7/5/2011

Distance searched: 0.125 miles

Sites:

None Found

FRS-ZZ

Facility Registry Index (FINDS)

ASTM/AAI Category: ERS Supplemental Govt Sources

Description: The Facility Registry System (FRS) is a centrally managed database that identifies facilities, sites or places subject to environmental regulations or of environmental interest.

Agency: Environmental Protection Agency

Phone Number: 2022720167

Date last updated: 6/18/2011

Date last checked: 6/8/2011

Distance searched: 0.125 miles

Sites:

None Found

Hist-Trucking**Historic Sources US: Trucking, Shipping, Delivery, and/or Storage****ASTM/AAI Category: ERS Supplemental Historic Sources**

Description: ERS has compiled proprietary lists of MILLIONS of records dating back to the 1800's that have shown up in historic resources and based on their classification, may have used hazardous materials or petroleum products. This listing includes sites such as: Trucking, Shipping, and/or Delivery Storage. This category covers establishments primarily engaged in furnishing trucking or transfer services without storage for freight generally weighing more than 100 pounds, in a single municipality, contiguous municipalities, or a municipality and its suburban areas. This category also includes establishments primarily engaged in the delivery of individually addressed letters, parcels, and packages (generally under 100 pounds), except by means of air transportation or by the United States Postal Service. This category covers establishments primarily engaged in furnishing "over-the-road" trucking services or storage services, including household goods either as common carriers or under special or individual contracts or agreements, for freight generally weighing more than 100 pounds. This category also includes establishments primarily engaged in the warehousing and storage of special products, not elsewhere classified, such as household goods, automobiles (dead storage only), furs (for the trade), textiles, oil, chemicals, lumber, whiskey, and goods at foreign trade zones, farm products, perishable goods under refrigeration.

Agency: Environmental Record Search (ERS)

Phone Number: 8003772430

Date last updated: 6/18/2011

Date last checked: 6/8/2011

Distance searched: 0.25 miles

Sites:

Alliance Moving & Storage

MapID: 4 Listed

SSTS-ZZ**Section 7 Tracking System****ASTM/AAI Category: ERS Supplemental Govt Sources**

Description: All EPA-registered domestic pesticide-producing and device producing establishments and the pesticides produced based on data in the Section Seven Tracking System.

Agency: Environmental Protection Agency

Phone Number: 2025644203

Date last updated: 6/18/2011

Date last checked: 6/8/2011

Distance searched: 0.25 miles

Sites:

None Found

HMIS-ZZ**Hazardous Materials Information System****ASTM/AA Category: ERS Supplemental Govt Sources**

Description: Data includes spills, releases, or other incidents involving hazardous materials in commerce during the course of transportation. All modes of transportation are included except pipeline and bulk marine transportation. Data represent a census of all incidents reportable to the U.S. Department of Transportation (DOT). U.S. federal regulations require all spills meeting the following criteria to be reported, in writing, to DOT's Office of Hazardous Materials Safety:

As a direct result of hazardous materials:

a person is killed or receives injuries requiring hospitalization; or estimated property damage exceeds \$50,000; or an evacuation of the general public lasts for one or more hours; or a major transportation artery or facility is closed for one or more hours; or the operational flight pattern or routing of an aircraft is altered; or Fire, breakage, spillage, or suspected contamination occurs involving shipment of radioactive materials or infectious substances; or There as been a release of a marine pollutant exceeding 450 L or 400 kg; or Any unintentional release of a hazardous material from a package or any quantity of hazardous waste discharged during transportation.

Agency: US Department of Transportation Pipeline and Hazardous Materials Safety Administration

Phone Number: 2023664433

Date last updated: 4/29/2011

Date last checked: 7/5/2011

Distance searched: 0.125 miles

Sites:

None Found

WIP-Backlog

Well Investigation Program Case List, Backlog Sites

ASTM/AAI Category: ERS Supplemental Govt Sources

Description: The Los Angeles Regional Water Quality Control Board maintains a listing under the San Gabriel-San Fernando Valley Cleanup Programs (Case List). The records on this database have not been currently assigned to a staff member and/or has very low priority in terms of contamination.

Agency: Los Angeles Regional Water Quality Control Board

Phone Number: 2135766725

Date last updated: 3/25/2011

Date last checked: 7/1/2011

Distance searched: 0.5 miles

Sites:

None Found

AFS

Air Facility System for Clean Air Act stationary sources

ASTM/AAI Category: ERS Supplemental Govt Sources

Description: AFS contains emissions, compliance, and enforcement data on stationary sources of air pollution.

Regulated sources cover a wide spectrum; from large industrial facilities to relatively small operations such as dry cleaners (automobiles and other mobile air pollution sources are tracked by a different AIRS subsystem (AMS).

Agency: Environmental Protection Agency

Phone Number: 2025645962

Date last updated: 6/19/2011

Date last checked: 6/9/2011

Distance searched: 0.125 miles

Sites:

None Found

Emissions-CA

California Emissions Inventory Data

ASTM/AAI Category: ERS Supplemental Govt Sources

Description: Toxics and criteria pollutant emissions data from facilities collected by the ARB and local air pollution agencies.

Agency: California Air Resources Board

Phone Number: 9163222990

Date last updated: 9/10/2010

Date last checked: 7/1/2011

Distance searched: 0.5 miles

Sites:

None Found

CHWF-CA

Commercial Offsite Hazardous Waste Facilities

ASTM/AAI Category: ERS Supplemental Govt Sources

Description: This list contains Commercial Recycling Facilities that accept hazardous materials/waste such as: Batteries, Plastics, Oil, Lamps, Metals, Paint related waste etc. Some of the facilities listed handle more than one material. For more information on the facility go to the Facility website listed on the details section.

Agency: Department of Toxic Substance Control

Phone Number: 8777869427

Date last updated: 7/29/2011

Date last checked: 7/1/2011

Distance searched: 0.5 miles

Sites:

None Found

HWT-CA

Hazardous Waste Transporters

ASTM/AAI Category: ERS Supplemental Govt Sources

Description: Registered Hazardous Waste Transporters in California defined by the Department of Toxic Substance Control. A hazardous waste transporter registration is valid for one year and is assigned a unique registration number.

Agency: Department of Toxic of Substance Control

Phone Number: 9164407145

Date last updated: 7/29/2011

Date last checked: 7/1/2011

Distance searched: 0.125 miles

Sites:

None Found

MINES

Mines Master Index File

ASTM/AAI Category: ERS Supplemental Govt Sources

Description: The Master Index file contains all mine identification numbers issued for mines active or opened since 1971.

Agency: United States Department of Labor

Phone Number: 8777786055

Date last updated: 5/18/2011

Date last checked: 7/5/2011

Distance searched: 0.25 miles

Sites:

None Found

CORTESE-CA

Cortese Hazardous Waste & Substances Sites List

ASTM/AAI Category: ERS Supplemental Govt Sources

Description: The Hazardous Waste and Substances Sites (Cortese) List. These sites are active or backlogged on remediation and may also be listed on other CA databases. The specific database type was done to comply with the California Environmental Quality Act.

Agency: California Department of Toxic Substances Control

Phone Number: 8007286942

Date last updated: 7/29/2011

Date last checked: 7/1/2011

Distance searched: 0.125 miles

Sites:

None Found

FUDS-ZZ

Formerly Used Defense Sites

ASTM/AAI Category: ERS Supplemental Govt Sources

Description: The Department of Defense (DoD) is responsible for environmental restoration of properties that were formerly owned by, leased to or otherwise possessed by the United States and under the jurisdiction of the Secretary of Defense. Such properties are known as Formerly Used Defense Sites (FUDS). The Army is the executive agent for the program and the U.S. Army Corps of Engineers manages and directs the program's administration. The scope and magnitude of the FUDS program are

significant, with more than 9,900 properties identified for potential inclusion in the program. Information about the origin and extent of contamination, land transfer issues, past and present property ownership, and program policies must be evaluated before DoD considers a property eligible for Defense Environment Restoration Account (DERA) funding under the FUDS program. Environmental cleanup procedures at FUDS are similar to those at active DoD installations.

Agency: Department of Defense

Phone Number: 2025284285

Date last updated: 12/9/2010

Date last checked: 7/5/2011

Distance searched: 1 mile

Sites:

None Found

Hist-Service Stations

Historic Sources US: Service Stations/Vehicle Fueling

ASTM/AAI Category: ERS Exclusive Historic Sources

Description: ERS has compiled proprietary lists of MILLIONS of records dating back to the 1800's that have shown up in historic resources and based on their classification, may have used hazardous materials or petroleum products. This listing includes sites such as: Service Stations/Vehicle Fueling Stations. This category includes gasoline service stations primarily engaged in selling gasoline and lubricating oils. These establishments frequently sell other merchandise, such as tires, batteries, and other automobile parts, or perform minor repair work.

Agency: Environmental Record Search (ERS)

Phone Number: 8003772430

Date last updated: 6/18/2011

Date last checked: 6/8/2011

Distance searched: 0.125 miles

Sites:

None Found

Hist-Chemical Manufacturing

Historic Sources US: Manufacturing and Distribution of Chemicals, Gases, and/or Solids

ASTM/AAI Category: ERS Exclusive Historic Sources

Description: ERS has compiled proprietary lists of MILLIONS of records dating back to the 1800's that have shown up in historic resources and based on their classification, may have used hazardous materials or petroleum products. This listing includes sites such as: Manufacturing and Distribution of Chemicals, Gases, and/or Solids. This industry classification includes establishments engaged in manufacturing alkalies and chlorine. Examples of products include compressed or liquefied chlorine, sodium or potassium hydroxide, sodium bicarbonate, and soda ash (not produced at mines). Manufacturing of industrial gases (organic as well as inorganic) that may be sold in compressed, liquid, or solid form. Industrial gases include acetylene, argon, carbon dioxide, helium, hydrogen, neon, nitrogen, nitrous oxide, and oxygen. Also, manufacturing industrial inorganic

chemicals not elsewhere classified. A few examples are alum, ammonium compounds (except for fertilizer), industrial bleaches (sodium or calcium hypochlorite), chemical catalysts, hydrazine, hydrochloric acid, hydrogen peroxide, inorganic sodium compounds, and sulfuric acid. Other chemicals, not elsewhere classified, such as, fatty acids, essential oils, gelatin (except vegetable), sizes, bluing, laundry soaps, writing and stamp pad ink, industrial compounds, such as boiler and heat insulating compounds, metal, oil, and water treating compounds, waterproofing compounds, and chemical supplies for foundries. This category also includes manufacturing various resins and plastics for sale to other industries that create plastic sheets, rods, films, and other products. The category also includes synthetic rubber, soap and detergents, rayon and acetate fibers. Furthermore, this category includes industrial and household adhesives, glues, caulking compounds, sealants, and linoleum, tile, rubber cements from vegetable, hardwood and softwood distillation products, natural dyes, tanning materials, and related products

Agency: Environmental Record Search (ERS)

Phone Number: 8003772430

Date last updated: 6/18/2011

Date last checked: 6/8/2011

Distance searched: 0.125 miles

Sites:

None Found

Hist-Agriculture

Historic Sources US: Ranches/Farms, Livestock/Agriculture

ASTM/AAI Category: ERS Exclusive Historic Sources

Description: ERS has compiled proprietary lists of MILLIONS of records dating back to the 1800's that have shown up in historic resources and based on their classification, may have used hazardous materials or petroleum products. This listing includes sites such as: Ranches, Farms, Livestock, and/or Agriculture. This classification covers establishments primarily engaged in the production or feeding of beef cattle, except feedlots. Establishments also included are engaged in the production of cows' milk and other dairy products and in raising dairy heifer replacements. Such farms may process and bottle milk on the farm and sell at wholesale or retail. This category also includes establishments primarily engaged in the production of animal specialties, not elsewhere classified, such as pets, bees, worms, and laboratory animals. Furthermore, this industry includes establishments primarily engaged in the production of cash grains, not elsewhere classified. Primary cash grains in this classification include dry field and seed peas and beans, safflowers, sunflowers, and popcorn.

Agency: Environmental Record Search (ERS)

Phone Number: 8003772430

Date last updated: 6/18/2011

Date last checked: 6/8/2011

Distance searched: 0.125 miles

Sites:

None Found

Hist-Petroleum

Historic Sources US: Petroleum Refining/ Manufacturing/ Chemicals

ASTM/AAI Category: ERS Exclusive Historic Sources

Description: ERS has compiled proprietary lists of MILLIONS of records dating back to the 1800's that have shown up in historic resources and based on their classification, may have used hazardous materials or petroleum products. This listing includes sites such as: Petroleum Refining, Manufacturing, and/or processing Chemicals. This category covers establishments engaged primarily in producing gasoline, kerosene, distillate fuel oils, residual fuel oils, and lubricants through fractionation or straight distillation of crude oil, redistillation of unfinished petroleum derivatives, cracking, or other processes. This category also includes establishments primarily engaged in manufacturing packaged fuel, powdered fuel, and other products of petroleum and coal not elsewhere classified, asphalt and tar paving mixtures and paving blocks made of asphalt mixed. Furthermore, this category includes establishments primarily engaged in blending, compounding, and re-refining lubricating oils and greases from purchased mineral, animal, and vegetable materials.

Agency: Environmental Record Search (ERS)

Phone Number: 8003772430

Date last updated: 6/18/2011

Date last checked: 6/8/2011

Distance searched: 0.125 miles

Sites:

None Found

Hist-RV-Dealers

Historic Sources US: Trailer and Recreational Vehicle Dealers

ASTM/AAI Category: ERS Exclusive Historic Sources

Description: ERS has compiled proprietary lists of MILLIONS of records dating back to the 1800's that have shown up in historic resources and based on their classification, may have used hazardous materials or petroleum products. This listing includes sites such as: Trailer and Recreational Vehicle Dealers. This classification is comprised of establishments involved in the retail sale of new and used motor homes, recreational trailers, and campers (pickup coaches), motorcycles, motorboats and other watercraft, marine supplies, and outboard motors.

Agency: Environmental Record Search (ERS)

Phone Number: 8003772430

Date last updated: 6/18/2011

Date last checked: 6/8/2011

Distance searched: 0.125 miles

Sites:

None Found

Hist-Salvage

Historic Sources US: Vehicle Salvage Yards or Wreckers

ASTM/AAI Category: ERS Exclusive Historic Sources

Description: ERS has compiled proprietary lists of MILLIONS of records dating back to the 1800's that have shown up in historic resources and based on their classification, may have used hazardous materials or petroleum products. This listing includes sites such as: Vehicle Salvage Yards or Wreckers.

Agency: Environmental Record Search (ERS)

Phone Number: 8003772430

Date last updated: 6/18/2011

Date last checked: 6/8/2011

Distance searched: 0.125 miles

Sites:

None Found

Hist-Mortuaries

Historic Sources US: Crematories/Mortuaries

ASTM/AAI Category: ERS Exclusive Historic Sources

Description: ERS has compiled proprietary lists of MILLIONS of records dating back to the 1800's that have shown up in historic resources and based on their classification, may have used hazardous materials or petroleum products. This listing includes sites such as: Mortuaries and Crematories. This classification includes establishments primarily engaged in preparing the dead for burial, conducting funerals, and cremating the dead.

Agency: Environmental Record Search (ERS)

Phone Number: 8003772430

Date last updated: 6/18/2011

Date last checked: 6/8/2011

Distance searched: 0.125 miles

Sites:

None Found

Hist-Printers

Historic Sources US: Printers and Publishers

ASTM/AAI Category: ERS Exclusive Historic Sources

Description: ERS has compiled proprietary lists of MILLIONS of records dating back to the 1800's that have shown up in historic resources and based on their classification, may have used hazardous materials or petroleum products. This listing includes sites such as: Printers and Publishers. This category is primarily engaged in publishing newspapers or in publishing and printing newspapers, publishing and printing periodicals, publishing and printing books and pamphlets. Other forms of publishing not elsewhere classified, such as, atlases, business service newsletters, calendars, catalogs, directories, guides, maps and map globe covers, paper patterns, race track programs, racing forms, sheet music, shopping news, technical manuals and papers, telephone directories, and yearbooks, as well as the activity of micropublishing. This category also includes, commercial printing of magazines, postage stamps, dollar bills, calendars, fine art prints, wallpaper, catalogs, coupons, directories, newspaper advertising inserts, playing cards, postcards, gift wrap, and product packaging and wrappers, greeting cards, blank books, including checkbooks and books with ruling paper, and loose-leaf binders. Furthermore, these industries are also engaged in typesetting for the trade, including advertising

typesetting, hand or machine composition, photocomposition, phototypesetting, computer-controlled typesetting, and typographic composition.

Agency: Environmental Record Search (ERS)

Phone Number: 8003772430

Date last updated: 6/18/2011

Date last checked: 6/8/2011

Distance searched: 0.125 miles

Sites:

None Found

Hist-Auto Dealers

Historic Sources US: Auto and Truck Dealers

ASTM/AAI Category: ERS Exclusive Historic Sources

Description: ERS has compiled proprietary lists of MILLIONS of records dating back to the 1800's that have shown up in historic resources and based on their classification, may have used hazardous materials or petroleum products. This listing includes sites such as: Auto Dealers. This classification is comprised of establishments involved in the retail sale of new automobiles and light trucks. This category also covers establishments primarily engaged in the retail sale of used cars only, with no sales of new automobiles, new automobile tires, batteries, and other automobile parts and accessories.

Agency: Environmental Record Search (ERS)

Phone Number: 8003772430

Date last updated: 6/18/2011

Date last checked: 6/8/2011

Distance searched: 0.125 miles

Sites:

None Found

Hist-Cleaners

Historic Sources US: Laundry, Cleaners, and Dry Cleaning Services

ASTM/AAI Category: ERS Exclusive Historic Sources

Description: ERS has compiled proprietary lists of MILLIONS of records dating back to the 1800's that have shown up in historic resources and based on their classification, may have used hazardous materials or petroleum products. This listing includes sites, such as: Laundry, Cleaners, and Dry Cleaning Services. This category includes firms that primarily operate mechanical laundries powered with steam or other means, offer services, such as, dry cleaning or dyeing apparel, household fabrics, cleaning carpets and upholstered furniture, repair, alteration, and storage of clothes for individuals. Also, these establishments may provide laundered or dry-cleaned services to industrial, commercial, and government users. This category also includes establishments that primarily serve as agents for launderers and drycleaners. Furthermore, this category also includes businesses that primarily supply or rent to commercial establishments or household users the following laundered items: uniforms, gowns, and coats used by doctors, nurses, barbers, beauticians, and waitresses; table linens, bed linens, towels and toweling; and similar various items.

Agency: Environmental Record Search (ERS)

Phone Number: 8003772430
Date last updated: 6/18/2011
Date last checked: 6/8/2011
Distance searched: 0.125 miles
Sites:
None Found

Hist-Tire Dealers

Historic Sources US: Automotive and Truck Tire Dealers

ASTM/AAI Category: ERS Exclusive Historic Sources

Description: ERS has compiled proprietary lists of MILLIONS of records dating back to the 1800's that have shown up in historic resources and based on their classification, may have used hazardous materials or petroleum products. This listing includes sites such as: Tire Dealers. This classification is primarily selling, tires, replacement parts, batteries, and other automotive accessories. In addition, many operate service departments.

Agency: Environmental Record Search (ERS)

Phone Number: 8003772430

Date last updated: 6/18/2011

Date last checked: 6/8/2011

Distance searched: 0.125 miles

Sites:

None Found

Hist-Vehicle-Parts

Historic Sources US: Vehicle Parts

ASTM/AAI Category: ERS Exclusive Historic Sources

Description: ERS has compiled proprietary lists of MILLIONS of records dating back to the 1800's that have shown up in historic resources and based on their classification, may have used hazardous materials or petroleum products. This listing includes sites such as: Vehicle Parts Dealers. This category includes establishments primarily engaged in the retail sale of new automobile tires, batteries, and other automobile parts and accessories.

Agency: Environmental Record Search (ERS)

Phone Number: 8003772430

Date last updated: 6/18/2011

Date last checked: 6/8/2011

Distance searched: 0.125 miles

Sites:

None Found

Cerclis-Archived

CERCLIS sites that have been archived

ASTM/AAI Category: Federal CERCLIS NFRAP

Description: The Archive designation means that assessment at a site has been completed and EPA has determined no steps will be taken to designate the site as a priority by listing it on the National Priorities List (NPL). No further remedial action is planned for these sites under the Superfund Program.

Agency: United States Environmental Protection Agency

Phone Number: 8004249346

Date last updated: 4/22/2011

Date last checked: 7/5/2011

Distance searched: 0.5 miles

Sites:

None Found

RCRA

Resource Conservation and Recovery Act

ASTM/AAI Category: Federal RCRA Generators

Description: In 1965, to encourage environmentally sound methods for disposal of household, municipal, commercial, and industrial refuse, Congress passed the first federal law to require safeguards on these activities, the Solid Waste Disposal Act. Congress amended this law in 1976 by passing the Resource Conservation and Recovery Act (RCRA) (pronounced "Ric-ra"). The primary goals of RCRA are to: Protect human health and the environment from the potential hazards of waste disposal. Conserve energy and natural resources. Reduce the amount of waste generated. Ensure that wastes are managed in an environmentally sound manner.

Agency: United States Environmental Protection Agency

Phone Number: 8004249346

Date last updated: 3/9/2011

Date last checked: 7/5/2011

Distance searched: 0.125 miles

Sites:

None Found

Cal State Response NFA

EnviroStor Database State Response NFA Listing

ASTM/AAI Category: State/Tribal CERCLIS Equivalent

Description: State Response Sites are confirmed release sites where DTSC is involved in remediation, either in a lead or oversight capacity. These particular cases have now received No Further Action.

Agency: CA Environmental Protection Agency, Department of Toxic Substances Control

Phone Number: 9163233400

Date last updated: 7/29/2011

Date last checked: 7/1/2011

Distance searched: 0.5 miles

Sites:

None Found

Cal Superfund NFA

EnviroStor Database Superfund NFA Listing

ASTM/AAI Category: State/Tribal CERCLIS Equivalent

Description: Federal Superfund Sites identified by the U.S. EPA. DTSC is actively involved, either in a lead or support capacity in the investigation and/or remediation currently in progress. These particular cases have now received No Further Action.

Agency: CA Environmental Protection Agency, Department of Toxic Substances Control

Phone Number: 9163233400

Date last updated: 7/29/2011

Date last checked: 7/1/2011

Distance searched: 1 mile

Sites:

None Found

Cal VCP NFA

EnviroStor Database VCP NFA Listing

ASTM/AAI Category: State/Tribal Voluntary Cleanup Sites

Description: VCP NFA identifies sites where the either confirmed or unconfirmed releases have been cleaned up and have now received No Further Action.

Agency: CA Environmental Protection Agency, Department of Toxic Substances Control

Phone Number: 9163233400

Date last updated: 7/29/2011

Date last checked: 7/1/2011

Distance searched: 0.5 miles

Sites:

None Found

Cal Military NFA

EnviroStor Database Military NFA Listing

ASTM/AAI Category: State/Tribal Voluntary Cleanup Sites

Description: Military sites include open and closed bases and Former Used Defense Sites. The confirmed or unconfirmed releases and been cleaned up and the case has received No Further Action.

Agency: CA Environmental Protection Agency, Department of Toxic Substances Control

Phone Number: 9163233400

Date last updated: 7/29/2011

Date last checked: 7/1/2011

Distance searched: 0.5 miles

Sites:

None Found

Cal School NFA

EnviroStor Database School NFA Listing

ASTM/AAI Category: State/Tribal Voluntary Cleanup Sites

Description: School sites are Identified as proposed and existing school sites that are being evaluated by DTSC for possible hazardous materials contamination. These particular cases have now received a No Further Action.

Agency: CA Environmental Protection Agency, Department of Toxic Substances Control

Phone Number: 9163233400

Date last updated: 7/29/2011

Date last checked: 7/1/2011

Distance searched: 0.5 miles

Sites:

None Found

Cal Eval-Hist NFA

EnviroStor Database Evaluation History NFA Listing

ASTM/AAI Category: State/Tribal Voluntary Cleanup Sites

Description: Historical sites are Identified sites from an older database where no site type was identified. These particular sites have received No Further Action.

Agency: CA Environmental Protection Agency, Department of Toxic Substances Control

Phone Number: 9163233400

Date last updated: 7/29/2011

Date last checked: 7/1/2011

Distance searched: 0.5 miles

Sites:

None Found

LUST-Closed

Leaking Underground Storage Tanks, Closed Cases

ASTM/AAI Category: State/Tribal LUST

Description: The California State Water Resources Control Board's Underground Storage Tank Program keeps a list of all underground storage tanks which have been reported as having had a release. This subset of sites is those that have received closure and now have a status of Case Closed.

Agency: CA State Water Resources Control Board, Underground Storage Tank Program

Phone Number: 9163415808

Date last updated: 7/29/2011

Date last checked: 7/1/2011

Distance searched: 0.5 miles

Sites:

SEARS ROEBUCK AND CO

MapID: 7 Completed -

Case Closed

FIRESTONE STORE #2783

MapID: 9 Completed -

Case Closed

UNION CAR WASH/BEACON BAY

MapID: 10 Completed -

Case Closed

Tribal-LUST-Closed

Tribal Leaking Underground Storage Tanks

ASTM/AAI Category: State/Tribal LUST

Description: Leaking Underground Storage Tanks on Native American Land identified by the United States Environmental Protection Agency.

Agency: United States Environmental Protection Agency

Phone Number: 8004249346

Date last updated: 2/28/2011

Date last checked: 7/5/2011

Distance searched: 0.5 miles

Sites:

None Found

County-CA-LUST-CLOSED

Leaking Underground Storage Tanks.

ASTM/AAI Category: State/Tribal LUST

Description: Permitted Underground Storage Tanks that have had a release and remediation has been complete. This Listing includes the following counties in CA:

Santa Clara County

San Diego County

San Francisco County

Solano County

Sonoma County

Ventura County

Agency: CA State Water Regional Quality Control Board

Phone Number: 9163415808

Date last updated: 7/29/2011

Date last checked: 7/1/2011

Distance searched: 0.5 miles

Sites:

None Found

Hist-UST

Historical Underground Storage Tanks

ASTM/AAI Category: State/Tribal UST

Description: The California State Water Resources Control Board keeps the Hazardous Substances Storage Container Information on file. This is a database that is considered by DTSC as historical and no longer updated.

Agency: California State Water Resources Control Board

Phone Number: 9163415851

Date last updated: 6/18/2011

Date last checked: 6/8/2011

Distance searched: 0.125 miles

Sites:

None Found

UST

Underground Storage Tanks

ASTM/AAI Category: State/Tribal UST

Description: This database maintains all permitted Underground Storage Tanks in CA. To find details on tanks go to the responsible's agency website.

Agency: CA State Water Resources Control Board, Underground Storage Tank Program

Phone Number: 9163415808

Date last updated: 7/29/2011

Date last checked: 7/1/2011

Distance searched: 0.125 miles

Sites:

None Found

Tribal-UST

Tribal Underground Storage Tanks

ASTM/AAI Category: State/Tribal UST

Description: Underground Storage Tanks on Native American Land identified by the United States Environmental Protection Agency.

Agency: United States Environmental Protection Agency

Phone Number: 8004249346

Date last updated: 2/28/2011

Date last checked: 7/5/2011

Distance searched: 0.125 miles

Sites:

None Found

County-CA-UST

Underground Storage Tanks in CA Counties

ASTM/AAI Category: State/Tribal UST

Description: County Permitted Underground Storage Tanks. This Listing includes the following counties in CA:

San Francisco County

San Joaquin County

Solano County

Sutter County

Yolo County

Mendocino County

Napa County

City of Torrance

Agency: CA State Water Resources Control Board, Underground Storage Tank Program

Phone Number: 9163415808

Date last updated: 7/29/2011

Date last checked: 7/1/2011

Distance searched: 0.125 miles

Sites:

None Found

RADINFO

Radiation Information Database

ASTM/AAI Category: ERS Supplemental Govt Sources

Description: Contains information about facilities that are regulated by the US EPA regulations for radiation and radioactivity.

Agency: Environmental Protection Agency

Phone Number: 2023439775

Date last updated: 4/22/2011

Date last checked: 7/5/2011

Distance searched: 0.5 miles

Sites:

None Found

WIP-Historical

Well Investigation Program Case List, Historical Sites

ASTM/AAI Category: ERS Supplemental Govt Sources

Description: The Los Angeles Regional Water Quality Control Board maintains a listing under the San Gabriel-San Fernando Valley Cleanup Programs (Case List). The records on this database have received a No Further Action Letter.

Agency: Los Angeles Regional Water Quality Control Board

Phone Number: 2135766725

Date last updated: 3/28/2011

Date last checked: 7/1/2011

Distance searched: 0.5 miles

Sites:

None Found

USGS-WaterWells

Ground Water Site Inventory for California

ASTM/AAI Category: ERS Supplemental Govt Sources

Description: The ground-water site inventory consists of records of wells, springs, test holes, tunnels, drains, and excavations in California. Available site descriptive information includes well location information such as latitude and longitude, well depth, aquifer and water levels.

Agency: United States Geological Survey, Water Resources Program

Phone Number: 9162783000

Date last updated: 6/18/2011

Date last checked: 6/8/2011

Distance searched: 1 mile

Sites:

None Found

HWIS-CA

Hazardous Waste Information Summary

ASTM/AAI Category: ERS Supplemental Govt Sources

Description: The Hazardous Waste Summary Report (formerly the Tanner Report) is prepared from data extracted from the copies of hazardous waste manifests received each year by DTSC. The volume of manifests is typically 900,000 - 1,000,000 annually, representing approximately 450,000 - 500,000 shipments.

Agency: CA Environmental Protection Agency, Department of Toxic Substances Control

Phone Number: 9162553745

Date last updated: 7/5/2011

Date last checked: 7/1/2011

Distance searched: 0.125 miles

Sites:

BAYLEY CONSTRUCTION

MapID: 2 Listed

PCS

Permit Compliance System for Clean Water Act

ASTM/AAI Category: ERS Supplemental Govt Sources

Description: PCS is an information management system maintained by the Office of Compliance to track permit compliance and enforcement status of facilities regulated by the National Pollutant Discharge Elimination System (NPDES) under the Clean Water Act. PCS is designed to support the NPDES program at the state, regional, and national levels.

Agency: Environmental Protection Agency

Phone Number: 2025640221

Date last updated: 6/19/2011

Date last checked: 6/9/2011

Distance searched: 0.125 miles

Sites:

None Found

SLIC-Closed

The Spills, Leaks, Investigation & Cleanup, Closed Cases

ASTM/AAI Category: ERS Supplemental Govt Sources

Description: The Spills, Leaks, Investigation & cleanup (SLIC) Program deals with site investigation and corrective action involving sites not overseen by the Underground Tank Program and the Well Investigation Program. These particular sites have had all remediation completed and are now considered Closed.

Agency: CA State Water Resources Control Board (Spills, Leaks, Investigation & cleanup Program)

Phone Number: 2135766717

Date last updated: 7/29/2011

Date last checked: 7/1/2011

Distance searched: 0.5 miles

Sites:

SUNFLOWER PLAZA METRO CLEANERS
Case Closed

MapID: 6 Completed -

ICIS-FEC

Integrated Compliance Information System for Federal Enforcement Data

ASTM/AAI Category: ERS Supplemental Govt Sources

Description: The Integrated Compliance Information System (ICIS) tracks all formal administrative and judicial enforcement actions taken by the U.S. EPA and is used as the system of record to provide official enforcement data.

Agency: Environmental Protection Agency

Phone Number: 2025646962

Date last updated: 5/17/2011

Date last checked: 7/5/2011

Distance searched: 0.5 miles

Sites:

None Found

Historical-CA

Historical Sites

ASTM/AAI Category: ERS Supplemental Govt Sources

Description: Identifies sites from an older database where no site type was identified. Most of these sites have a status of Referred or No Further Action. DTSC is working to clean-up this data by identifying an appropriate site type for each "Historic" site.

Agency: Department of Toxic Substance Control

Phone Number: 8777869427

Date last updated: 7/29/2011

Date last checked: 7/1/2011

Distance searched: 0.5 miles

Sites:

None Found

OCCURRENCES NOT MAPPED

The following occurrences were not mapped due to various reasons mostly resulting from incomplete or inaccurate address information. All of the following occurrences were determined to share the same zip code as the subject site. General status information is given with each occurrence along with any address information entered by the agency responsible for the list.

No unplottable sites requested.

DISCLAIMER, LIMITS AND LIABILITIES

All of the data presented in this report was garnered from public information maintained by governmental agencies. *Environmental Record Search (ERS)* cannot ensure that the data, which has been entered and maintained by others, is complete or accurate. Any, and all omissions, errors, negligence, accidentally or otherwise within the data received by *ERS* is assumed to be caused by others and *ERS* cannot and does not assume, take, or acknowledge any liability whatsoever for data. The extrapolation of the mapped locations is based solely on the accuracy of the data provided by others. Prior to relying completely on any mapped location within this report, its accuracy should be verified using other means such as further documentation or a field visit. *ERS* makes no representation, warranty or guaranty, express or implied regarding the accuracy of the data entered and maintained by others or the suitability of this report for a certain task.

The data presented in this report should only be interpreted by an experienced environmental professional that completely understands the potential inaccuracy of the data, the possible existence of contaminated occurrences that have not been listed, and the possibility that the governmental database misrepresents the actual status of an occurrence. Prior to relying completely on any of the data within this report, an environmental professional should verify the accuracy of the information presented.

It is important that the reader and/or end user of this information realize that the data gathered has not been verified for accuracy or completeness in any way by *ERS*. As much as possible, the data is presented unchanged to represent the actual data produced by these agencies.

ERS does however stand behind its representation of the data, any manually plotted occurrences, and all other items directly under its control. This report does comply (as far as the data is reasonably ascertainable as outlined in both the following standards) with section 8.2.1 of ASTM 1527-05 – Standard Environmental Record Sources and EPA's 40 CFR Part 312, All Appropriate Inquiries. *ERS* does ensure that the data is accurately reproduced from the original source. *ERS* backs the reporting of the data with \$2,000,000 of insurance.

The *ERS* logo, name, report design, presentation, maps, tables, etc., are the exclusive property of *ERS* and its parent company and affiliates. Except as provided below, information or images contained in this report may not be reproduced or distributed in whole or in part by any means without the prior written permission from *ERS*. United States and international copyright laws protect any and all reports produced by *ERS*.

The person or entity that purchased this report may make up to five (5) copies of the entire report or any part of it for archival purposes or to include as part of another report. All copyright information must remain intact and not be modified in any way.

Environmental Record Search (ERS) and Phase One, Inc. (POI) and their respective products/reports (i.e. RecCheck, LenderCheck, etc.) as well as their respective business operations, are **NOT** associated in any way with nor related to, First American Commercial Real Estate, Inc. (FACRES) and/or the First American Family of Companies.

APPENDIX E

SAMPLING AND ANALYSIS DOCUMENTS

APPENDIX F
INTERVIEW NOTES

PHASE ONE INC.
USER QUESTIONNAIRE
1661 SUNFLOWER AVENUE
SANTA ANA, CA

JOB# 7127 TODAY'S DATE: September 23, 2011

INTERVIEWEE NAME: Jeffrey Reese COMPANY: C. J. Segerstrom & Sons

TITLE: Leasing Manager PHONE: (714) 438-3250

ADDRESS: 3315 Fairview Road, Costa Mesa, CA 92626

CURRENT OWNER OF SITE: see attached sheet HOW LONG AS OWNER: unsure

OWNER'S PHONE # Contact Denny Hayden @ (714) 542-3003

PREVIOUS OWNER OF SITE: unsure HOW LONG AS OWNER: unsure

PREVIOUS OWNER'S PHONE # unsure

SITE ADDRESS: (address/city/state/zip) 1661 Sunflower Street, Santa Ana, CA

SITE NAME: South Coast Plaza Village (a portion of)

PROPOSED PROPERTY USE: Commercial retail

1. WHAT IS THE PURPOSE OF THIS PHASE I ENVIRONMENTAL SITE ASSESSMENT REPORT (Property Sale, Refinancing, Bank Loan, etc.)? property sale
2. WHAT IS/WAS THE PURCHASE PRICE OF THE SUBJECT PROPERTY? (Current Purchase Price of the property, NOT the original purchase price, Put N/A, if no applicable) confidential
3. WHAT IS THE FAIR MARKET VALUE (FMV) OF THE SUBJECT PROPERTY? confidential
4. IF THERE IS A DIFFERENCE BETWEEN THE PURCHASE PRICE AND THE FMV, IS IT DUE TO CONTAMINATION, THE PRESENCE OF RELEASES OF HAZARDOUS SUBSTANCES, THREATENED RELEASES OF POLLUTANTS, CONTAMINANTS, PETROLEUM, PETROLEUM PRODUCTS, OR CONTROLLED SUBSTANCES?
No difference; purchase price is fair market value
5. ARE YOU AWARE OF ANY ACTIVITY OR LAND USE LIMITATIONS, ENGINEERING CONTROLS, INSTITUTIONAL CONTROLS, ENVIRONMENTAL LIENS, OR OTHER RESTRICTIONS THAT HAVE BEEN PLACED ON THE PROPERTY RELATING TO HAZARDOUS MATERIALS OR PETROLEUM PRODUCTS?
☐ YES ☒ NO
IF YES, WHAT? _____
6. DO YOU HAVE ANY SPECIALIZED KNOWLEDGE OF THE SUBJECT PROPERTY AND SURROUNDING AREAS THAT IS MATERIAL TO RECOGNIZED ENVIRONMENTAL CONDITIONS IN CONNECTION WITH THE SUBJECT PROPERTY?
☐ YES ☒ NO
IF YES, WHAT? _____

Completed By: Jeffrey M Reese

Current Owner

**David E. Bear, as Trustee of the Bear Family Trust Dated June 14, 1997,
(undivided 1/3/ interest)**

**William H. Bear, as Trustee of the William H. Bear Trust Dated August 20, 2002,
(1/2 of undivided 1/3/ interest)**

**Pat Bear, as Trustee of the Pat Bear Trust Dated August 20, 2002,
(1/2 of undivided 1/3/ interest)**

**Elizabeth A. Bear, as Trustee of the Elizabeth A. Bear Separate Property Trust
Dated December 20, 1999, (undivided 1/3/ interest)**

JOB# 7127 TODAY'S DATE: 10-9-11

INTERVIEWEE NAME: DENNIS HAYDEN COMPANY: ATTORNEY

TITLE: _____ PHONE: 714-542-3003

ADDRESS: 20144 BROADWAY SANTA ANA, CA

RELATIONSHIP TO SUBJECT PROPERTY (CHECK ALL THAT APPLY):

☐ OWNER ☐ PREVIOUS OWNER ☐ SITE MANAGER ☐ PREVIOUS SITE MANAGER
☐ OCCUPANT ☐ BUYER ☐ OTHER ATTY FOR SELLERS

OF YEARS RELATIONSHIP HAS EXISTED: 50

CURRENT OWNER OF SITE: SOUTH COAST PLAZA HOW LONG AS OWNER: TENANT SINCE 1970

OWNER'S PHONE # BEAR FAMILY TRUSTS 6/D. HAYDEN 714-542-3003

PREVIOUS OWNER OF SITE: BEAR FATHER + GRAND FATHER HOW LONG AS OWNER: OVER 100 YEARS

PREVIOUS OWNER'S PHONE # _____

CURRENT SITE MANAGER: D HAYDEN HOW LONG AS MANAGER: 50 YEARS

SITE MANAGER'S PHONE # ABOVE

PREVIOUS SITE MANAGER: ? HOW LONG AS MANAGER: _____

PREVIOUS SITE MANAGER'S PHONE # _____

SITE ADDRESSES: (address/city/state/zip) 1661 SUNFLOWER SANTA ANA

PREVIOUS STREET NAMES/ADDRESSES: _____

SITE NAME: _____ SITE PARCEL #(S) _____

LEASED OR SUBLEASED BUILDINGS OR SPACE: _____

GENERAL BUSINESS TYPE/PRESENT PROPERTY USE: COMMERCIAL

PROPOSED PROPERTY USE, if known: SAME ?

1. FOR WHAT TYPE OF TRANSACTION IS THIS PHASE I ENVIRONMENTAL SITE ASSESSMENT REPORT BEING CONDUCTED (Property Sale, Refinancing, Bank Loan, etc.)? SALE
2. WHAT IS/WAS THE PURCHASE PRICE OF THE SUBJECT PROPERTY? (Current Purchase Price of the property, NOT the original purchase price) OVER 6 mil.
3. WHAT IS THE FAIR MARKET VALUE (FMV) OF THE SUBJECT PROPERTY? OVER 6 mil
4. IF THERE IS A DIFFERENCE BETWEEN THE PURCHASE PRICE AND THE FMV, IS IT DUE TO CONTAMINATION, THE PRESENCE OF RELEASES OF HAZARDOUS SUBSTANCES, THREATENED RELEASES OF POLLUTANTS, CONTAMINANTS, PETROLEUM, PETROLEUM PRODUCTS, OR CONTROLLED SUBSTANCES?
NO NO DIFFERENCE
5. ARE YOU AWARE OF ANY ACTIVITY OR LAND USE LIMITATIONS, ENGINEERING CONTROLS, INSTITUTIONAL CONTROLS, ENVIRONMENTAL LIENS, OR OTHER RESTRICTIONS THAT HAVE BEEN PLACED ON THE PROPERTY RELATING TO HAZARDOUS MATERIALS OR PETROLEUM PRODUCTS?
☐ YES ☒ NO
IF YES, WHAT? _____
6. DO YOU HAVE ANY SPECIALIZED KNOWLEDGE OF THE SUBJECT PROPERTY AND SURROUNDING AREAS THAT IS MATERIAL TO RECOGNIZED ENVIRONMENTAL CONDITIONS IN CONNECTION WITH THE SUBJECT PROPERTY?
☒ YES ☐ NO
IF YES, WHAT? FAMILIAR WITH THIS PROPERTY FOR MORE THAN 50 YEARS

TOTAL # OF BUILDINGS OR STRUCTURES: PRESENTLY UNKNOWNTOTAL SQ. FOOTAGE OF EACH BUILDING: UNKNOWN

Date/Year Buildings Constructed:

AFTER 1970

PAST PROPERTY USES (include dates)

LIMA BEAN FARM

CURRENT OCCUPANTS:

SOUTH COAST PLAZAPROPERTY STATUS AT TIME OF CONSTRUCTION (vacant? prior bldgs. demo'ed?) BOY SCOUT OFFICELOT SIZE (ACREAGE): ? GROUNDWATER DEPTH/FLOW DIRECTION: ?POTABLE WATER SUPPLY: ☐ Private Wells ☒ Municipal: SupplierSEWAGE DISPOSAL: ☐ Septic System ☒ Municipal: SupplierAGE OF SEWER LINES/SYSTEM: UNKNOWNMEANS OF HEATING/COOLING (gas, electric, heating oil, radiators/steam boilers) UNKNOWNFUEL SOURCE FOR HEATING/AIR CONDITIONING: UNKNOWNDO YOU HAVE ANY OF THE FOLLOWING: (IF YES, PLEASE FORWARD A COPY):

- ☐ YES ☒ NO TITLE REPORT / PRELIMINARY TITLE REPORT / CHAIN OF TITLE
- ☐ YES ☒ NO APPRAISAL REPORT
- ☐ YES ☒ NO PLOT PLAN SHOWING THE SITE PROPERTY AND ADJACENT BUILDINGS
- ☐ YES ☒ NO SITE PLAN SHOWING THE INTERIOR WALLS OF THE STRUCTURE(S)
- ☐ YES ☒ NO AERIAL PHOTOGRAPHS OF THE SITE
- ☐ YES ☒ NO REGULATORY COMPLIANCE AUDIT REPORTS, GEOTECHNICAL REPORTS, PHASE I ENVIRONMENTAL REPORTS, OR PHASE 2 SUBSURFACE REPORTS, ASBESTOS SURVEY REPORT, PREPARED FOR THE SUBJECT SITE?

ARE THERE CURRENTLY, OR HAVE THERE BEEN IN THE PAST, ANY OF THESE ITEMS ON SITE:Y = Yes **IF YES, please indicate as much detail as possible**

N = No

? = Don't Know

Comments, as applicable**QUESTIONS FOR ALL SITES**

<input checked="" type="checkbox"/> rivers, creeks, streams, drainage ditches ponds or lakes	_____
<input type="checkbox"/> fill material (prior to or since construction)	_____
<input type="checkbox"/> storm water drains in parking lots	_____
<input type="checkbox"/> gw wells	_____
<input checked="" type="checkbox"/> oil or gas wells	_____
<input checked="" type="checkbox"/> hazardous materials (other than janitorial)	_____
<input checked="" type="checkbox"/> hazardous wastes: disposal permit?	_____
<input checked="" type="checkbox"/> hazardous materials management plan/business plan	_____
<input type="checkbox"/> MSDSs - Material Safety Data Sheets on file?	_____
<input checked="" type="checkbox"/> above-ground storage tanks: Permits?	_____
<input checked="" type="checkbox"/> underground storage tanks: Permits?	_____
<input checked="" type="checkbox"/> vent or fill pipes or access ways indicating a fill pipe to an underground storage area	_____
<input type="checkbox"/> electrical transformers	_____
<input checked="" type="checkbox"/> surface impoundments: Permits?	_____
<input type="checkbox"/> landfills: Permits?	_____
<input checked="" type="checkbox"/> belowground lifts	_____
<input checked="" type="checkbox"/> agricultural use of property	_____

**QUESTIONS FOR SITES THAT STORE or USE HAZARDOUS MATERIALS and/or GENERATE HAZARDOUS WASTES
(other than janitorial)***NOT APPLICABLE*


_____ storm water management plan	_____
_____ hazardous waste generator notices or reports	_____
_____ 55-gallon drums of raw materials or waste	_____
_____ wastewater discharge points to sewer: wastewater permit?	_____
_____ wastewater discharge points to river/stream: NPDES?	_____
_____ clarifiers: Permits?	_____
_____ sump/clarifier: Permits?	_____
_____ trenches	_____
_____ floor drains or floor sinks	_____
_____ safety, preparedness/prevention, spill prevention plans	_____

ADDITIONAL INFORMATION: _____

ADDITIONAL QUESTIONS		Yes	No	Don't Know
1.	Has the subject property been used as any of the following: gasoline station, motor repair facility, commercial printing facility, dry cleaners, photo developing laboratory, junkyard, or landfill, or as a waste treatment, storage, disposal, processing, or recycling facility?		✓	
2.	Other than stains from parked cars, has there been, or is there any, stained soil of any kind on the subject property?			✓
3.	Has there been, or are there any, stained surfaces inside the building on the subject property (concrete or tile floors, etc.)?			✓
4.	Other than food preparation, are there any odors associated with operations at the site?		✓	
5.	Do you know of any notices or other correspondence from any government agency relating to past or current violations of environmental laws with respect to the subject site, or relating to environmental liens encumbering the subject site?		✓	
6.	Do you know of any pending, threatened or past <i>litigation or administrative proceedings</i> relevant to hazardous substances or petroleum products in, on, or from the property?		✓	
7.	Do you know of any notices from any governmental entity regarding any possible violation of environmental laws or possible liability relating to hazardous substances or petroleum products?		✓	
8.	Do you know of any environmental concerns associated with the subject site?		✓	
9.	Do you know of any environmental concerns on an adjacent or nearby properties?		✓	

OTHER NOTES:

Completed By:



PHASE ONE INC.
SITE TENANT INTERVIEW
SOUTH COAST PLAZA VILLAGE – ROOM & BOARD
1661 SUNFLOWER AVENUE, COSTA MESA, CA

JOB# 7127 TODAY'S DATE: 9/26/11

INTERVIEWEE NAME: Angela Ochoa COMPANY: Room and Board

TITLE: Retail Market Manager PHONE: 714-549-5995

ADDRESS: 1661 W. Sunflower Ave

RELATIONSHIP TO SUBJECT PROPERTY (CHECK ALL THAT APPLY):

☐ OWNER ☐ PREVIOUS OWNER ☒ SITE MANAGER ☐ PREVIOUS SITE MANAGER
☐ OCCUPANT ☐ OTHER _____

OF YEARS RELATIONSHIP HAS EXISTED: 9

ARE THERE CURRENTLY, OR HAVE THERE BEEN IN THE PAST, ANY OF THESE
ITEMS ON SITE:

Y = Yes **IF YES, please indicate as much detail as possible**

N = No

? = Don't Know

Comments, as applicable

QUESTIONS FOR ALL SITES

<u> </u> ? rivers, creeks, streams, drainage ditches ponds or lakes	_____
<u> </u> ? fill material (prior to or since construction)	_____
<u> </u> ? storm water drains in parking lots	_____
<u> </u> ? gw wells	_____
<u> </u> ? oil or gas wells	_____
<u> </u> ? hazardous materials (other than janitorial)	_____
<u> </u> ? hazardous wastes: disposal permit?	_____
<u> </u> ? hazardous materials management plan/business plan	_____
<u> </u> ? MSDSs - Material Safety Data Sheets on file?	_____
<u> </u> ? above-ground storage tanks: Permits?	_____
<u> </u> ? underground storage tanks: Permits?	_____
<u> </u> ? vent or fill pipes or access ways indicating a fill pipe ? to an underground storage area	_____
<u> </u> ? electrical transformers	_____
<u> </u> ? surface impoundments: Permits?	_____
<u> </u> ? landfills: Permits?	_____
<u> </u> ? belowground lifts	_____
<u> </u> ? agricultural use of property	_____

**QUESTIONS FOR SITES THAT STORE or USE HAZARDOUS MATERIALS and/or GENERATE
HAZARDOUS WASTES (other than janitorial)**

PHASE ONE INC.
SITE TENANT INTERVIEW
SOUTH COAST PLAZA VILLAGE – ROOM & BOARD
1661 SUNFLOWER AVENUE, COSTA MESA, CA

☐ storm water management plan
☐ hazardous waste generator notices or reports
☐ 55-gallon drums of raw materials or waste
☐ wastewater discharge points to sewer: wastewater permit?
☐ wastewater discharge points to river/stream: NPDES?
☐ clarifiers: Permits?
☐ sump/clarifier: Permits?
☐ trenches
☐ floor drains or floor sinks
☐ community right to know plan
☐ safety, preparedness/prevention, spill prevention plans

ADDITIONAL INFORMATION: _____

ADDITIONAL QUESTIONS	Yes	No	Don't Know
1. Has the subject property been used as any of the following: gasoline station, motor repair facility, commercial printing facility, dry cleaners, photo developing laboratory, junkyard, or landfill, or as a waste treatment, storage, disposal, processing, or recycling facility?			X
2. Other than stains from parked cars, has there been, or is there any, stained soil of any kind on the subject property?			X
3. Has there been, or are there any, stained surfaces inside the building on the subject property (concrete or tile floors, etc.)?			X
4. Other than food preparation, are there any odors associated with operations at the site?		X	
5. Do you know of any notices or other correspondence from any government agency relating to past or current violations of environmental laws with respect to the subject site, or relating to environmental liens encumbering the subject site?			X
6. Do you know of any pending, threatened or past <i>litigation or administrative proceedings</i> relevant to hazardous substances or petroleum products in, on, or from the property?			X
7. Do you know of any notices from any governmental entity regarding any possible violation of environmental laws or possible liability relating to hazardous substances or petroleum products?			X
8. Do you know of any environmental concerns associated with the subject			X

PHASE ONE INC.
SITE TENANT INTERVIEW
SOUTH COAST PLAZA VILLAGE – ROOM & BOARD
1661 SUNFLOWER AVENUE, COSTA MESA, CA

ADDITIONAL QUESTIONS	Yes	No	Don't Know
site?			
9. Do you know of any environmental concerns on an adjacent or nearby properties?			X

OTHER NOTES:

Completed By: Angela Ochoa _____

APPENDIX G
MISCELLANEOUS INFORMATION



Chicago Title Company

Commercial/Industrial Division,
700 South Flower, Suite 800 Los Angeles, CA 90017 (213) 488-4300

Title Department:

Chicago Title Company
Attn: Dave Balassi
Email: Dave.Balassi@CTT.com
Phone: (213) 488-4394
Fax: (213) 488-4360
Order No.: 116744410-X49

Escrow Department:

Chicago Title Company – Newport Beach
Attn: Lorri Beasley
Escrow No.: SCP Village

PRELIMINARY REPORT

Property Address: 1661 W. Sunflower Avenue
Santa Ana, CA

Dated as of: July 28, 2011 at 7:30 am

In response to the application for a policy of title insurance referenced herein, Chicago Title Company hereby reports that it is prepared to issue, or cause to be issued, as of the date hereof, a policy or policies of Title Insurance describing the land and the estate or interest therein hereinafter set forth, insuring against loss which may be sustained by reason of any defect, lien or encumbrance not shown or referred to as an Exception herein or not excluded from coverage pursuant to the printed Schedules, Conditions and Stipulations or Conditions of said Policy forms.

The printed Exceptions and Exclusion from the coverage and Limitations on Covered Risks of said Policy or Policies are set forth in Attachment One. The policy to be issued may contain an arbitration clause. When the Amount of Insurance is less than that set forth in the arbitration clause, all arbitrable matters shall be arbitrated at the option of either the Company or the Insured as the exclusive remedy of the parties. Limitations on Covered Risks applicable to the CLTA and ALTA Homeowner's Policies of Title Insurance which establish a Deductible Amount and a Maximum Dollar Limit of Liability for certain coverages are also set forth in Attachment One. Copies of the policy forms should be read. They are available from the office which issued this report.

This report (and any supplements or amendments hereto) is issued solely for the purpose of facilitating the issuance of a policy of title insurance and no liability is assumed hereby. If it is desired that liability be assumed prior to the issuance of a policy of title insurance, a Binder or Commitment should be requested.

The policy(s) of title insurance to be issued hereunder will be policy(s) of Chicago Title Insurance Company

Please read the exceptions shown or referred to herein and the exceptions and exclusions set forth in Attachment One of this report carefully. The exceptions and exclusions are meant to provide you with notice of matters which are not covered under the terms of the title insurance policy and should be carefully considered.

It is important to note that this preliminary report is not a written representation as to the condition of title and may not list all liens, defects, and encumbrances affecting title to the land.

SCHEDULE A

1. The estate or interest in the land hereinafter described or referred to covered by this report is:

A Fee

2. Title to said estate or interest at the date hereof is vested in:

David E. Bear, Trustee of the Bear Family Trust, Date of Trust June 14, 1997, as to an undivided one-third (1/3) interest,

William H. Bear, Trustee of the William H. Bear Trust, dated August 20, 2002, as to an undivided one-half (1/2) of an undivided one-third (1/3) interest,

Pat Bear, Trustee of the Pat Bear Trust, dated August 20, 2002, as to an undivided one-half (1/2) of an undivided one-third (1/3) interest, and

Elizabeth A. Bear, Trustee of the Elizabeth A. Bear Separate Property Trust, dated December 20, 1999, as to an undivided one-third (1/3) interest, all as tenants-in-common

3. The land referred to in this report is situated in the State of California, County of Orange and is described in the Legal Description, attached hereto:

END OF SCHEDULE A

LEGAL DESCRIPTION

PARCELS 3 AND 4, IN THE CITY OF SANTA ANA, COUNTY OF ORANGE, STATE OF CALIFORNIA, AS SHOWN ON PARCEL MAP FILED IN BOOK 41, PAGE 48 OF PARCEL MAPS, IN THE OFFICE OF THE COUNTY RECORDER OF SAID COUNTY.

END OF LEGAL DESCRIPTION

SCHEDULE B

At the date hereof, items to be considered and exceptions to coverage in addition to the printed Exceptions and Exclusions in said policy form would be as follows:

A. Property taxes, including any assessments collected with taxes, for the fiscal year 2011 - 2012 that are a lien not yet due.

B. Property taxes, for the fiscal year 2010 - 2011 are paid. For proration purposes the amounts are:

1st Installment: \$32,186.35 Paid
2nd Installment: \$32,186.35 Paid
Code Area: 11007

Assessors Parcel Number: 412-451-02

C. The lien of supplemental or escaped assessments of property taxes, if any, made pursuant to the provisions of Part 0.5, Chapter 3.5 or Part 2, Chapter 3, Articles 3 and 4 respectively (commencing with Section 75) of the Revenue and Taxation Code of the State of California as a result of the transfer of title to the vestee named in Schedule A; or as a result of changes in ownership or new construction occurring prior to date of policy.

1. The effect of a map purporting to show the land with other property filed in Book 69 Page 42 of Records of Survey.

2. An easement for the purpose shown below and rights incidental thereto as set forth in a document. (No representation is made as to the present ownership of said easement)

In Favor of: The City of Santa Ana, a municipal corporation
Purpose: Road and public utilities
Recorded: November 23, 1964 in Book 7313 Page 55 of Official Records
Affects: That portion of said land as described in the document attached hereto.

3. An easement for the purpose shown below and rights incidental thereto as set forth in a document. (No representation is made as to the present ownership of said easement)

In Favor of: The City of Santa Ana, a municipal corporation
Purpose: Street
Recorded: October 26, 1965 in Book 7716 Page 63 of Official Records
Affects: That portion of said land as described in the document attached hereto.

SCHEDULE B
(continued)

4. An easement for the purpose shown below and rights incidental thereto as set forth in a document.
(No representation is made as to the present ownership of said easement)

In Favor of:	The City of Santa Ana, a municipal corporation
Purpose:	Water line
Recorded:	December 15, 1965 in <u>Book 7774 Page 398</u> of Official Records
Affects:	That portion of said land as described in the document attached hereto.

5. Easement(s) for the purpose(s) shown below and rights incidental thereto as reserved in a document;

Purpose:	Ingress, egress, public utilities, irrigation and incidental purposes
Recorded:	December 18, 1969 in <u>Book 9167 Page 930</u> , of Official Records
Affects:	That portion of said land as described in the document attached hereto.

6. An unrecorded lease with certain terms, covenants, conditions and provisions as set forth therein as disclosed by a document.

Lessor:	Howard A. Bear
Lessee:	South Coast Plaza, a co-partnership, Harold T. Segerstrom, Veronica P. Segerstrom, Nellie Ruth Segerstrom, Henry J. Segerstrom, Yvonne deC. Segerstrom, Harold T. Segerstrom, Jr. and Jeanette E. Segerstrom
Disclosed By	Ground Lease (Short Form – Memorandum)
Recorded:	October 8, 1970 in <u>Book 9426 Page 367</u> , of Official Records

The present ownership of the leasehold created by said lease and other matters affecting the interest of the lessee are not shown herein.

An agreement to modify certain provisions of said lease, as set forth in the document

Recorded: October 19, 1972 in Book 10382 Page 158, of Official Records

Reference is hereby made to said document for full particulars.

SCHEDULE B
(continued)

7. An unrecorded lease with certain terms, covenants, conditions and provisions as set forth therein as disclosed by a document.

Lessor: Howard A. Bear
Lessee: South Coast Plaza, a co-partnership, Harold T. Segerstrom, Veronica P. Segerstrom, Nellie Ruth Segerstrom, Henry J. Segerstrom, Yvonne deC. Segerstrom, Harold T. Segerstrom, Jr. and Jeanette E. Segerstrom
Disclosed By Ground Lease (Short Form – Memorandum)
Recorded: October 14, 1971 in Book 9847 Page 172, of Official Records

The present ownership of the leasehold created by said lease and other matters affecting the interest of the lessee are not shown herein.

Agreements to modify certain provisions of said lease, as set forth in the document

Recorded: October 29, 1971 in Book 9869 Page 891 and October 19, 1972 in Book 10382 Page 162, both of Official Records

Reference is hereby made to said document for full particulars.

8. An easement for the purpose shown below and rights incidental thereto as set forth in a document. (No representation is made as to the present ownership of said easement)

In Favor of: Southern California Edison Company
Purpose: Public utilities
Recorded: August 1, 1972 in Book 10252 Page 818 of Official Records
Affects: That portion of said land as described in the document attached hereto.

9. An easement for the purpose shown below and rights incidental thereto as set forth in a document. (No representation is made as to the present ownership of said easement)

In Favor of: Southern California Edison Company
Purpose: Public utilities
Recorded: September 11, 1972 in Book 10318 Page 872 of Official Records
Affects: That portion of said land as described in the document attached hereto.

SCHEDULE B
(continued)

10. An unrecorded sublease with certain terms, covenants, conditions and provisions as set forth therein as disclosed by a document.

Sublessor: South Coast Plaza, a partnership
Sublessee: Barker Bros. Company, a Delaware corporation
Recorded: December 21, 1990 as Instrument No. 90-669072, of Official Records

The present ownership of the leasehold created by said lease and other matters affecting the interest of the lessee are not shown herein.

11. An unrecorded sublease with certain terms, covenants, conditions and provisions as set forth therein as disclosed by a document.

Sublessor: South Coast Plaza, a California partnership
Sublessee: Morton's of Chicago/Santa Ana, Inc., a Delaware corporation
Recorded: December 27, 1995 as Instrument No. 19950577016, of Official Records

The present ownership of the leasehold created by said lease and other matters affecting the interest of the lessee are not shown herein.

12. An unrecorded sublease with certain terms, covenants, conditions and provisions as set forth therein as disclosed by a document.

Sublessor: South Coast Plaza, a California general partnership
Sublessee: Room & Board, Inc., a Minnesota corporation
Recorded: November 8, 2001 as Instrument No. 20010801106, of Official Records

The present ownership of the leasehold created by said lease and other matters affecting the interest of the lessee are not shown herein.

A Non Disturbance and Attornment Agreement, upon the terms and conditions therein contained

Executed by: David E. Bear, as Trustee of the Howard A. Bear Revocable Family Trust dated August 11, 2000 ("Groundlessor") and Room & Board, Inc., a Minnesota corporation ("Tenant")
Recorded: February 27, 2002 as Instrument No. 20020166412, of Official Records

SCHEDULE B
(continued)

13. An easement for the purpose shown below and rights incidental thereto as set forth in a document.
(No representation is made as to the present ownership of said easement)

In Favor of:	Southern California Edison Company
Purpose:	Public utilities
Recorded:	October 9, 2002 as Instrument No. <u>20020875768</u> of Official Records
Affects:	That portion of said land as described in the document attached hereto.

14. Any invalidity or defect in the title of the vestees in the event that the trust referred to herein is invalid or fails to grant sufficient powers to the trustee(s) or in the event there is lack of compliance with the terms and provisions of the trust instrument.

This Company will require a Trust Certification pursuant to California Probate Code Section 18100.5. The Company reserves the right to except additional items and/or make additional requirements after reviewing said documents.

15. Water rights, claims or title to water, whether or not disclosed by the public records.
16. Matters which may be disclosed by an inspection and/or by a correct ALTA/ACSM Land Title Survey of said land that is satisfactory to this Company, and/or by inquiry of the parties in possession thereof.

This office must be notified at least 7 business days prior to the scheduled closing in order to arrange for an inspection of the land; upon completion of this inspection you will be notified of the removal of specific coverage exceptions and/or additional exceptions to coverage.

17. Any rights of parties in possession of said land, based on any unrecorded lease, or leases.

This Company will require a full copy of any unrecorded lease, together with all supplements, assignments, and amendments for review.

END OF SCHEDULE B

INFORMATIONAL NOTES

Note No. 1: Section 12413.1, California Insurance Code became effective January 1, 1990. This legislation regulates the disbursement of funds deposited with any title entity acting in an escrow or sub-escrow capacity. The law requires that all funds be deposited and collected by the title entity's escrow and/or sub-escrow account prior to disbursement of any funds. Some methods of funding may be subject to a holding period, which must expire before any funds may be disbursed. In order to avoid any such delays, all funding should be done via wire transfer. Funds deposited with the Company via wire transfer may be disbursed upon receipt. Funds deposited by cashiers checks, certified checks, and teller's checks is one business day after the day deposited. Other checks may require hold periods from two to five business days after the day deposited, and may delay your closing. The Company may receive benefits from such banks based upon the balances in such accounts. Such benefits will be retained by the Company as part of its compensation for handling such funds.

Note No. 2: The charge where an order is cancelled after the issuance of the report of title, will be that amount which in the opinion of the Company is proper compensation for the services rendered or the purpose for which the report is used, but in no event shall said charge be less than the minimum amount required under Section 12404.1 of the Insurance Code of the State of California. If the report cannot be cancelled "no fee" pursuant to the provisions of said Insurance Code, then the minimum cancellation fee shall be that permitted by law.

Note No. 3: California Revenue and Taxation Code Section 18668, effective January 1, 1991, requires that the buyer in all sales of California Real Estate, withhold 3-1/3% of the total sales price as California State Income Tax, subject to the various provisions of the law as therein contained, and as amended.

Note No. 4: Wire Transfers

In the event your transaction is being escrowed by a Chicago Title office, contact should be made with the office to obtain correct wiring instructions. Failure to do so could result in a delay in the receipt of funds and subsequent closing of your transaction.

Chicago Title will disburse by wire-out only collected funds or funds received by confirmed wire-in.

The Company's wire-in instructions are:

Bank:	Bank of America 275 Valencia Blvd, 2nd Floor Brea, CA 92823
Bank ABA No.:	0260-0959-3
Account Name:	Chicago Title Company, Broadway Plaza Office
Account No.:	12351-50737
For Credit To:	Chicago Title Company 700 South Flower, Suite 800 Los Angeles, CA 90017
Order No.:	116744410-X49

INFORMATIONAL NOTES

(continued)

LENDER NOTE: On the DATE you fund the Loan and WIRE Funds to Chicago Title and reference the above Order Number, you must send written NOTICE to the Title Officer's Unit by messenger or E-Mail that you sent the Funds.

Chicago Title will send an E-Mail acknowledging receipt of the funds as soon as practicable.

Chicago Title will NOT be responsible for any delay in Closing and Recording the transaction, nor will Chicago Title be liable for any claim of lost Interest unless such written Notice is sent the day of Funding and Chicago Title has acknowledged receipt of funds.

Note No. 5: Your application for title insurance was placed by reference to a street address or assessor's parcel number. Based upon our records, we believe that the description in this report covers the parcel that you requested.

To prevent errors, we require written confirmation that the legal description contained herein covers the parcel that you requested.

Note No. 6: The plat, (map), which is attached to this report, is to assist you in locating land with reference to streets and other parcels. While this plat is believed to be correct, the Company assumes no liability for any loss occurring by reason of reliance thereon.

Note No. 7: The policy of title insurance will include an arbitration provision. The Company or the insured may demand arbitration. Arbitrable matters may include, but are not limited to, any controversy or claim between the Company and the insured arising out of or relating to this policy, any service of the Company in connection with its issuance or the breach of a policy provision or other obligation. Please ask your escrow or title officer for a sample copy of the policy to be issued if you wish to review the arbitration provisions and any other provisions pertaining to your Title Insurance coverage.

Note No. 8: The policy to be issued may contain an arbitration clause. When the Amount of Insurance is less than the amount, if any, set forth in the arbitration clause, all arbitrable matters shall be arbitrated at the option of either the Company or the Insured as the exclusive remedy of the parties.

INFORMATIONAL NOTES
(continued)

Note No. 9: Important notice regarding documents to be recorded in the Los Angeles County. Please review the following CRITICAL MESSAGE from the Los Angeles County Recorder's Office as it will likely impact your closing:

SUBJECT: ACCEPTANCE OF NOTARY ACKNOWLEDGEMENTS

Effective May 1, 2008, the Los Angeles Registrar-Recorder/County Clerk's Office will work diligently to be more efficient in examining notary acknowledgements as our part in minimizing notary fraud. In our efforts, we will strictly adhere to the following requirements for accepting Notary Acknowledgments/Certificates:

- Notaries must comply with the requirements set forth by the state where the oath is administered.
- Notary Acknowledgments/Certificates may not contain white-out, corrective tape, arrows and/or asterisks.
- Notary Acknowledgments/Certificates completed by a California Notary that are destined for recording in the County of Los Angeles must be presented exactly in the form prescribed by Civil Code Section 1189(a)(1).

A Notary Acknowledgment/Certificate that does not meet existing state requirements in addition to the requirements set forth above may not be re-submitted after it has been rejected by the Recorder. A new Notary Acknowledgment/Certificate will be required when re-submitting a rejected document.

If you have any questions, please contact the Registrar-Recorder/County Clerk at (562) 462-2125.

Note No. 10: If title is to be insured in the trustee(s) of a trust, (or if their act is to be insured), this Company will require a Trust Certification pursuant to California Probate Code Section 18100.5. The Company reserves the right to except additional items and/or make additional requirements after reviewing said documents.

INFORMATIONAL NOTES
(continued)

ATTACHMENT ONE

PRIVACY STATEMENT

IMPORTANT INFORMATION:

For those of you receiving this report by electronic delivery the Privacy Statement and Attachment One are linked to this report. Please review this information by selecting the link. For those of you who are receiving a hard copy of this report, a copy of this information has been submitted for your review.

INFORMATIONAL NOTES
(continued)

NOTICE

You may be entitled to receive a \$20.00 discount on escrow services if you purchased, sold or refinanced residential property in California between May 19, 1995 and November 1, 2002. If you had more than one qualifying transaction, you may be entitled to multiple discounts.

If your previous transaction involved the same property that is the subject of your current transaction, you do not have to do anything; the Company will provide the discount, provided you are paying for escrow or title services in this transaction.

If your previous transaction involved property different from the property that is subject of your current transaction, you must - prior to the close of the current transaction - inform the Company of the earlier transaction, provide the address of the property involved in the previous transaction, and the date or approximate date that the escrow closed to be eligible for the discount.

Unless you inform the Company of the prior transaction on property that is not the subject of this transaction, the Company has no obligation to conduct an investigation to determine if you qualify for a discount. If you provide the Company information concerning a prior transaction, the Company is required to determine if you qualify for a discount which is subject to other terms and conditions.



Chicago Title Company

Commercial/Industrial Division,
700 South Flower, Suite 800 Los Angeles, CA 90017 (213) 488-4300

SUPPLEMENTAL REPORT

Attn: Lorri Beasley
Company: Chicago Title
Address: 4041 Macarthur Blvd., Ste. 490
Newport Beach, CA 92660

Your No.: 1661 W. SUNFLOWER AVE. SANTA ANA/BEAR ETC

Order No.: 116744410X49

Date as of: AUGUST 23, 2011

The above numbered report (including any supplements or amendments thereto) is hereby modified and/or supplemented to reflect the following additional items:

PLEASE BE ADVISED THAT ITEM NO. 2 IS HEREBY ELIMINATED.

Sincerely,

Dave Balassi
Senior Title Officer
Commercial/Industrial

Direct: (213) 488-4394

Fax: (213) 488-4360

Email: Dave.Balassi@CTT.com



Chicago Title Company

Commercial/Industrial Division,
700 South Flower, Suite 800 Los Angeles, CA 90017 (213) 488-4300

SUPPLEMENTAL REPORT

Attn: Lorri Beasley
Company: Chicago Title
Address: 4041 Macarthur Blvd., Ste. 490
Newport Beach, CA 92660

Your No.: 1661 W. Sunflower Ave., Santa Ana/Bear Etc.

Order No.: 116744410x49

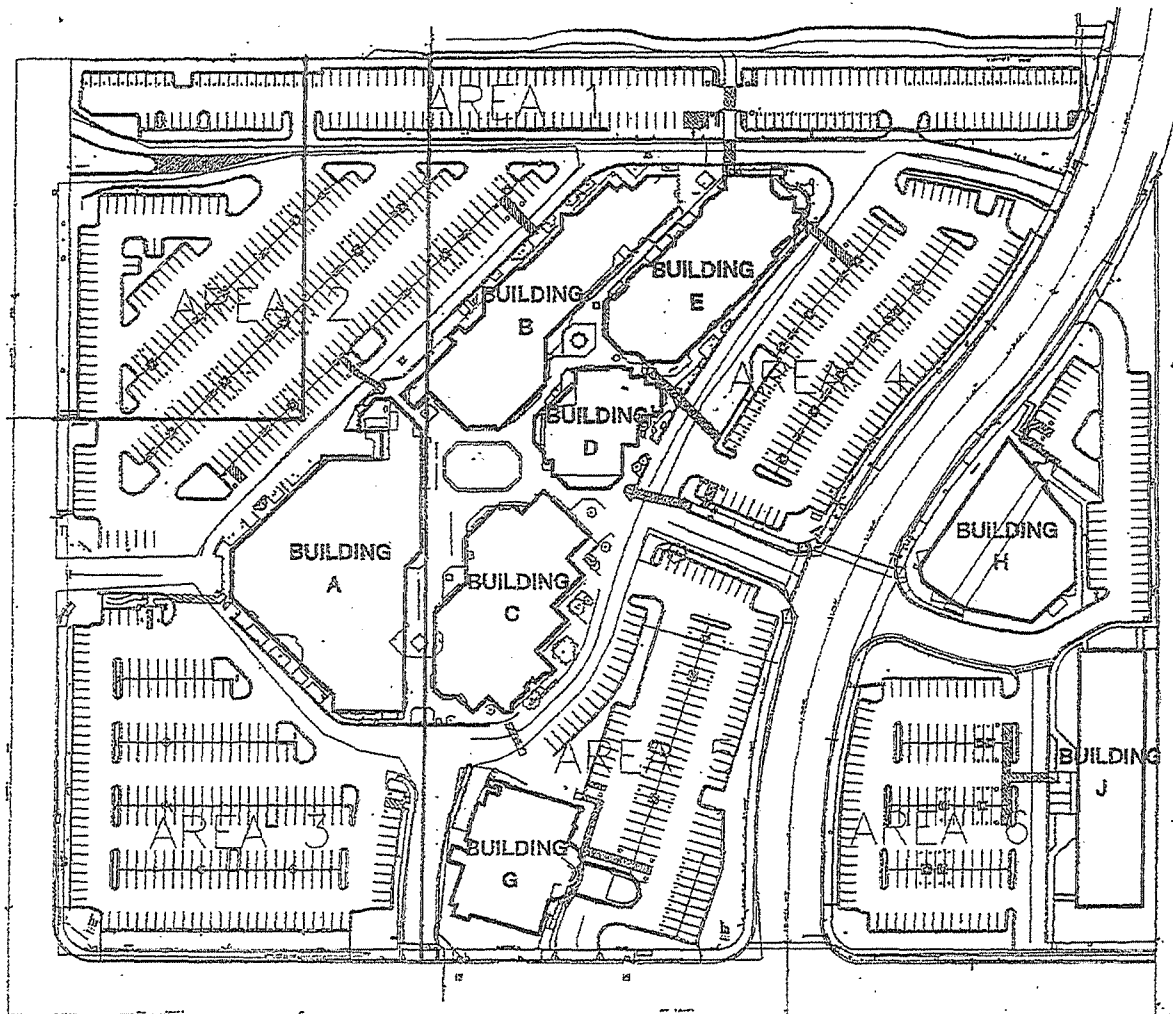
Date as of: September 15, 2011

The above numbered report (including any supplements or amendments thereto) is hereby modified and/or supplemented to reflect the following additional items:

PLEASE BE ADVISED THAT ITEM NO. 5 IS HEREBY ELIMINATED.

Sincerely,

Dave Balassi
Senior Title Officer
Commercial/Industrial
Direct: (213) 488-4394
Fax: (213) 488-4360
Email: Dave.Balassi@CTT.com



REVISION DATE: 10/09/97

THE SIZE AND LOCATION OF THE BUILDINGS AND RELATED STRUCTURES ARE APPROXIMATE. THE CONFIGURATION OF THE DEVELOPMENT, THE DESIGN AND LOCATION OF BUILDINGS AND RELATED STRUCTURES, PARKING, VEHICULAR ACCESS, STREETS, ROADS, ENTRANCES, COMMON AREAS AND ALL OTHER IMPROVEMENTS, AND THE IDENTITY AND LOCATION OF OTHER TENANTS, TO THE EXTENT DEPICTED, ARE SUBJECT TO CHANGE FOR ANY REASON DEEMED SUFFICIENT BY LANDLORD WITHOUT NOTICE TO TENANT.

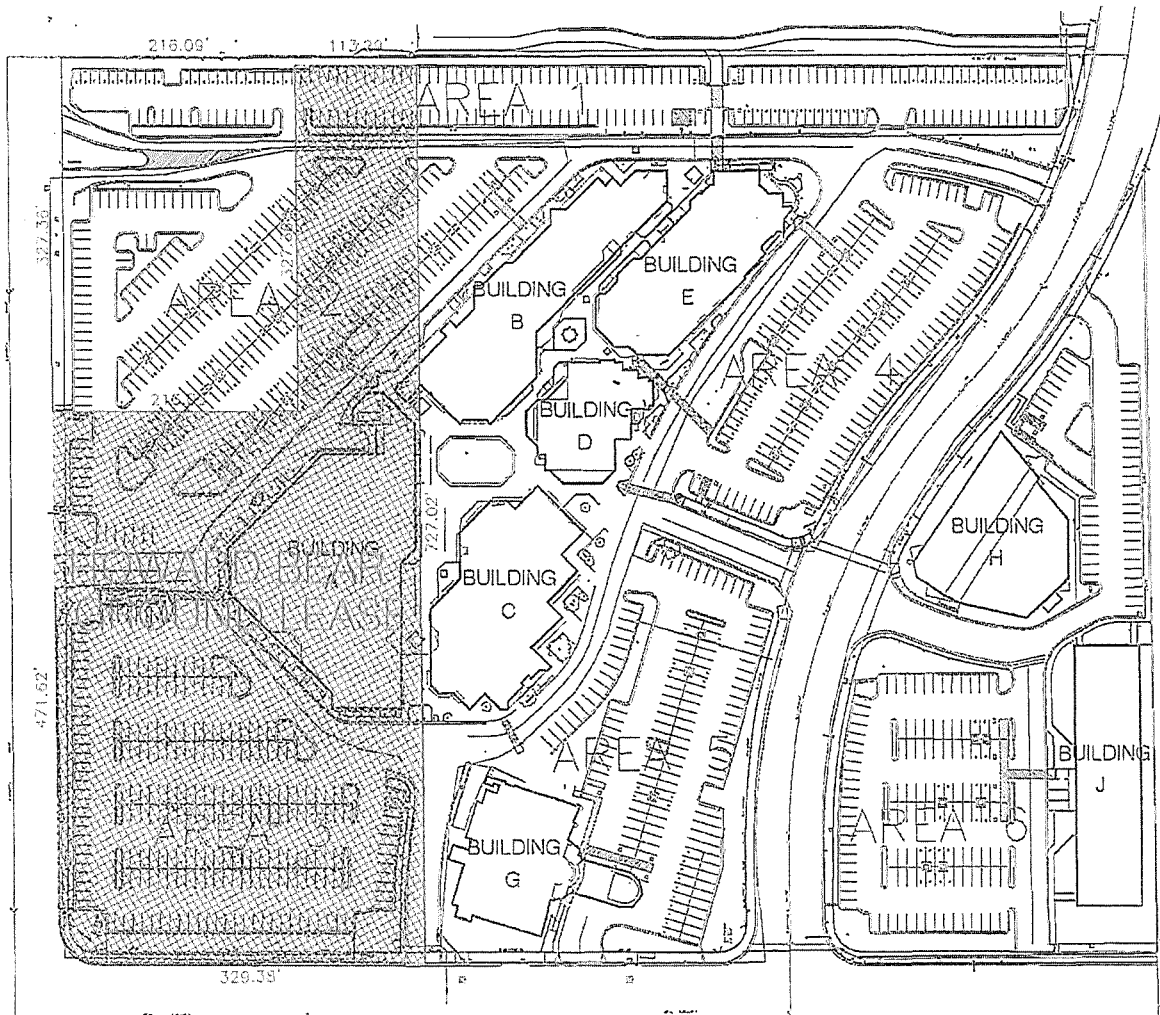
SOUTH COAST PLAZA VILLAGE

1631 SUNFLOWER STREET, SANTA ANA, CA 92704

SITE PLAN



NORTH



REVISION DATE: 10/09/97

THE SIZE AND LOCATION OF THE BUILDINGS AND RELATED STRUCTURES ARE APPROXIMATE. THE CONFIGURATION OF THE DEVELOPMENT, THE DESIGN AND LOCATION OF BUILDINGS AND RELATED STRUCTURES, PARKING, VEHICULAR ACCESS, STREETS, ROADS, ENTRANCES, COMMON AREAS AND ALL OTHER IMPROVEMENTS, AND THE IDENTITY AND LOCATION OF OTHER TENANTS, TO THE EXTENT DEPICTED, ARE SUBJECT TO CHANGE FOR ANY REASON DEEMED SUFFICIENT BY LANDLORD WITHOUT NOTICE TO TENANT.

SOUTH COAST PLAZA VILLAGE

1631 SUNFLOWER STREET, SANTA ANA, CA 92704

SITE PLAN



NORTH

APPENDIX H

REFERENCES

APPENDIX H

REFERENCES

AGENCIES

See Appendix B for a comprehensive list of the state and local agencies consulted for this project.

PUBLICATIONS

Basic Guide for Environmental Inspection. EEA. 1991.

Environmental Evaluations for Real Estate Transactions. Government Institutes, Inc. 1989.

"Flatland Deposits." Geological Survey Professional Paper No. 943. 1991.

"Geologic Principles for Prudent Land Use." Geological Survey Professional Paper No. 946. 1990.

"Groundwater Geology of the Valley." California Earthquakes: California Division of Mines and Geology Bulletin. 1975.

Hazardous Materials, Substances and Wastes Compliance Guide. 1990-1991.

Oil and Gas Field and Wildcat Maps. California Department of Conservation, Division of Oil and Gas. Various dates.

"Planned Utilization of the Groundwater Basins of the Coastal Plain of Los Angeles." State of California, Department of Water Resources, Bulletin No. 104. 1961 and 1988.

Principles of Contaminant Hydrogeology. Palmer, Christopher M. 1992.

Protection of Public Water Supplies from Groundwater Contamination: A Publication of the Environmental Protection Agency.

"Radon: A Homeowner's Guide to Detection and Control." 1987 and 1989.

Report and General Soil Map. California Soil Conservation Service, United States Department of Agriculture. 1967 and 1969.

The Sourcebook for Aerial Photographs, California edition. 1992.

Underground Storage Tank Corrective Action Technologies: A Publication of the Environmental Protection Agency. 1987.

ERIC D. KIESELBACH
President and CEO

Education

B.S. Environmental Resource Sciences: University of California, Davis, 1986
Emphasis: Water Sciences, Environmental Toxicology, Soil Sciences

Hazardous Waste Certificate Program: University of California, Davis
Additional classes in: Risk Assessment, Hazmat, Advanced Hazmat, Environmental Regulations, SARA Compliance

Licenses

- California State Registered Assessor, REA #02881
- Building Inspector #1607
- Management Planner #1680
- Project Designer #1839
- Contract Supervisor #2276

Special Qualifications

Mr. Kieselbach qualifies as an "Environmental Professional" in accordance with the US EPA's AAI (All Appropriate Inquires) 40 C.F.R. § 312.22. Mr. Kieselbach has performed numerous site investigation, assessment, and remediation of major commercial and industrial properties — in particular, large manufacturing plants requiring major remediation. Extensive knowledge of biotreatment of hydrocarbon-contaminated soils using engineered and endemic microbes. Designed, organized, and taught 40-hour SARA training program. Familiar with CFR 29, 40, and 49, SARA, CERCLA, TOSCA, RCRA, TITLE 22, Luft Manual. Significant general contractor experience, knowledgeable in all phases of commercial construction. Extensive experience in design, construction, and operation of all types and phases of remedial treatment systems.

Summary of Experience

1991 - Phase One, Inc., Tustin, California - Current

As President and Chief Executive Officer, Mr. Kieselbach oversees the entire environmental due diligence business conducted by Phase One, Inc., including orchestrating its rapid growth and success.

12 years - EDK Construction, Sacramento, California

Mr. Kieselbach owned and operated this company which constructed numerous custom homes, commercial and apartment projects. He managed and oversaw multi-million dollar projects with profitable results.

3 years - U.S. Geological Survey, California

As a Hydrogeological Technician, Mr. Kieselbach performed soil and groundwater sampling, helped set up and design soil testing and soils laboratory, and helped write procedures and perform field tests using sophisticated electronic equipment.

5 years - Exceltech Inc., a full-service environmental company, Irvine, California

As an officer and Vice President, Mr. Kieselbach ran the Southern California operations for Exceltech Inc., which included the Geoscience, Engineering, Remediation, and ACT (Assessments, Compliance, and Training) Departments. He undertook major work for such companies as Shell Oil, Conoco, and Kaiser Aluminum. He was also corporate safety officer for four of the five years.

APPENDIX I

RESUMES

ERIC EXTON

Operations Manager

Education

Numerous college courses focusing on science, computers, and business including: biology, micro-biology, environmental biology, chemistry, statistics, anatomy and physiology, programming in BASIC, Programming in C, programming in Pascal, advanced data structures, database programming, accounting and business law.

Licenses and Certifications

- California State Registered Assessor, REA I #08334
- State of California, Department of Health Services, Lead Related Construction Certificate, Inspector/Assessor ID#17704
- Certification in Mold Inspection & Sampling
- Microsoft Certified Systems Engineer (MCSE) #44842
- Microsoft Certified Professional in Microsoft Windows, Windows NT, Networking, SQL Server Administration, and SQL Server Implementation

Special Qualifications

Mr. Exton qualifies as an "Environmental Professional" in accordance with the US EPA's AAI (All Appropriate Inquires) 40 C.F.R. § 312.22. Mr. Exton has extensive experience in managing and supervising technical and administrative staff as well as in managing remote offices. Mr. Exton has also managed large, multi-site projects that have encompassed sites in multiple states. He has been involved with Phase II projects, prepared site characterization plans, and has worked in unison with governmental agencies and clients to achieve closure for contaminated properties. He has overseen soil cleanups and the installation of ground monitoring wells. In addition, he is an expert in computer programming, networking, databases, and systems administration.

Summary of Experiences

1992 – Phase One, Inc., Tustin, California – Current

Mr. Exton has written, researched, or performed the fieldwork for thousands of Phase I Environmental Site Assessments for various types of properties including manufacturing facilities, automotive repair facilities, and agricultural properties. In addition, he is the company's expert in the Federal Communications Commission's (FCC) responsibilities under the National Environmental Policy Act (NEPA). He has consulted on hundreds of NEPA compliance projects for various telecommunications companies. He has also consulted on NEPA compliance for several Department of Housing and Urban Development's (HUD) redevelopment projects as well as CEQA projects. He has made determinations and received concurrence from the State Historical Preservation Officer (SHPO) of many states for hundreds of Section 106 compliance projects. Mr. Exton has also managed special projects including Native American consultation, endangered species mitigation, consultation with the US Fish and Wildlife Service, wetlands surveys, flood plain hydrology studies, and archaeological testing. His archaeological projects have included the discovery of human remains. Mr. Exton has also written the majority of custom software utilized by Phase One, Inc; this software has increased the company's productivity and has improved the quality of reports compiled.

1 year – Valmer, Inc., Palo Alto, California

Mr. Exton managed and supported the computers and network for Valmer, Inc., a computer software company. He also managed the technical support of the company's contact management software, wrote several utilities to import data from other contact management and database programs, and merged data into popular word processing and fax programs.

APPENDIX J

ENVIRONMENTAL ACRONYMS AND DEFINITIONS

APPENDIX J

ENVIRONMENTAL ACRONYMS

AA.....	Administering Agency
ACM	Asbestos Containing Materials
AHERA.....	Asbestos Hazard Emergency Response Act, 1986
AHM	Acutely Hazardous Materials
AQMD	Air Quality Management District
CEG.....	Certified Engineering Geologist
CERCLA.....	Comprehensive Environmental Response, Comprehensive Liability Act of 1980 (Federal Superfund), 42 USC 9601 et seq.
CERCLIS	Comprehensive Environmental Response, Compensation, and Liability Information System
CFR.....	Code of Federal Regulations
EIR	Environmental Impact Report
EIS.....	Environmental Impact Statement
EPA	Environmental Protection Agency (Federal)
EPA #.....	Generator # for RCRA manifesting
HMBP	Hazardous Materials Business Plans, H&S Code 25504
HWIS.....	Hazardous Waste Information System
LUFT.....	Leaking Underground Fuel Tank
LUST.....	Leaking Underground Storage Tank
MSDS.....	Material Safety Data Sheet
NEPA	National Environmental Policy Act
NIOSH	National Institute for Occupational Safety & Health
NPDES	National Pollution Discharge Elimination System (CWA)
NPL	National Priority List (Federal Superfund)
OEA	Office of Environmental Affairs
OSHA.....	Occupational Safety and Health Administration (Federal)
PCB	Polychlorinated biphenyl
POTW	Publicly-Owned Treatment Works
ppb.....	part per billion
ppm	part per million
PRP	Potentially Responsible Party (in Superfund site)
RAP.....	Remedial Action Plan
RCRA.....	Resource Conservation and Recovery Act (Federal) 42 USC 6902, 40 CFR
R&D.....	Research and Development
REA.....	Registered Environmental Assessor
RG.....	Registered Geologist
RI/FS	Remedial Investigation/Feasibility Study
ROD	Record of Decision (CERCLA)
RP.....	Responsible Party (CERCLA) 42 UCF 9607(a)

RQReportable Quantity
(under DOT CERCLA and SARA Title III)
 RWQCB.....Regional Water Quality Control Board
 SARA.....Superfund amendments and Reauthorization Act of 1986
SARA Title III Emergency Preparedness and Community
Right-to-Know section
 SB.....Senate Bill
 SICStandard Industrial Classification
(company description)
 SOPStandard Operating Procedures
 SWA.....Solid Waste Act (a/k/a RCRA)
 SWMUSolid Waste Management Unit
 TPCAToxic Pits Cleanup Act H&S Code 25208 et seq.
 TSCAToxic Substance Control Act (Federal)
15 USC 2601 et seq.
 TSDTreatment, Storage, and Disposal Facilities (permitted by RCRA) H&S Code
25123.3
 TSDF.....Treatment, Storage, Disposal Facility (hazardous waste)
 UBCUniform Building Code
 UFC.....Uniform Fire Code
 USTUnderground Storage Tank
 UMUniform Manifest
 USTUnderground Storage Tanks
 VOCVolatile Organic Compound H&S 25123.6
 WDRWaste Discharge Requirements
 WWTPWastewater Treatment Plant

SELECTED DEFINITIONS

ASPIS - This database lists potentially hazardous waste sites identified by the Historical Abandoned site Survey Program.

CERCLIS - The Comprehensive Environmental Response, Compensation and Liability Act of 1980 (CERCLA) is commonly referred to as "Superfund". The United States Environmental Protection Agency maintains a database referred to as "CERCLIS", which is used by the EPA to track activities conducted under its Superfund Program.

Sites which come to EPA's attention that may have a potential for releasing hazardous substances into the environment are added to the CERCLIS inventory. EPA learns of these sites in various ways. Examples include notification by the owner, citizen complaints, state and local government identification, and as a result of other EPA investigations.

NPL - The United States Environmental Protection Agency (EPA) maintains a National Priorities List (NPL) under the Comprehensive Environmental Response and Liability Act of 1980 (CERCLA), 42 U.S.C. Section 9601 (1985). Sites which have previously been designated on the CERCLIS List are evaluated by the EPA and ranked according to potential risk to human health and the environment. Those CERCLIS sites which present the greatest risk are added to the NPL, which qualifies them to receive remedial funding Through CERCLA.

RCRA - The following list has been compiled from a search of the RCRA data base list for generators (gen), transporters (trans), and treatment storage disposal facilities (TSDF) of hazardous materials. All generators of waste material are required by the Department of Health Services to have hazardous material removed from the site every sixty days. The list is generally representative of the type of businesses in the region surrounding the subject property.

REPORT SIGNATURE SHEET AND CERTIFICATION

The undersigned hereby certifies that:

The following people have prepared, written, and/or reviewed the Phase I Environmental Assessment Report. All the below parties have, in good faith, conducted their respective project responsibilities using that degree of care and skill ordinarily exercised by environmental consultants practicing in this or similar fields.

All parties have acted in good faith and have no known relationship with the subject site, owners, buyers, or any other entity associated with the subject site. All respective project responsibilities have been conducted independently, and with no conflict of interest.

The statements of fact contained in this report are true and correct based on materials reviewed.

The reported analyses, opinions, and conclusions are personal, unbiased, professional, and limited only by the assumptions and qualifications stated herein. Compensation is not contingent upon an action or an event resulting from the analyses, opinions, or conclusions included in this report. Nor is it contingent upon the use of this report.

The investigation has been performed in accordance with all applicable legal requirements and in accordance with accepted practices prevailing in the environmental assessment and asbestos consulting industries. The personnel who performed the investigation are properly licensed and certified in accordance with the requirements of all federal, state, and local laws, rules, and regulations.

I/We declare that, to the best of our professional knowledge and belief, I/we meet the definition of Environmental Professional as defined in §312.10 of this part.

I/We have the specific qualifications based on education, training, and experience to assess a property of the nature, history, and setting of the subject property. I/We have developed and performed the all appropriate inquiries in conformance with the standards and practices set forth in 40 CFR Part 312.

We have no present or prospective interest in the subject property or the parties involved.

If necessary, expert testimony and other legal appearances will be provided for a reasonable fee to be arranged.



Eric Kieselbach
President



Nadine Kieselbach
Copy Editor



Eric Exton
Operations Manager, Report Writer



Jay Badiei
Technical Reviewer



REPORT SIGNATURE SHEET AND CERTIFICATION

The undersigned hereby certifies that:

The following people have prepared, written, and/or reviewed the Phase I Environmental Assessment Report. All the below parties have, in good faith, conducted their respective project responsibilities using that degree of care and skill ordinarily exercised by environmental consultants practicing in this or similar fields.

All parties have acted in good faith and have no known relationship with the subject site, owners, buyers, or any other entity associated with the subject site. All respective project responsibilities have been conducted independently, and with no conflict of interest.

The statements of fact contained in this report are true and correct based on materials reviewed.

The reported analyses, opinions, and conclusions are personal, unbiased, professional, and limited only by the assumptions and qualifications stated herein. Compensation is not contingent upon an action or an event resulting from the analyses, opinions, or conclusions included in this report. Nor is it contingent upon the use of this report.

The investigation has been performed in accordance with all applicable legal requirements and in accordance with accepted practices prevailing in the environmental assessment and asbestos consulting industries. The personnel who performed the investigation are properly licensed and certified in accordance with the requirements of all federal, state, and local laws, rules, and regulations.

I/We declare that, to the best of our professional knowledge and belief, I/we meet the definition of Environmental Professional as defined in §312.10 of this part.

I/We have the specific qualifications based on education, training, and experience to assess a property of the nature, history, and setting of the subject property. I/We have developed and performed the all appropriate inquiries in conformance with the standards and practices set forth in 40 CFR Part 312.

We have no present or prospective interest in the subject property or the parties involved.

If necessary, expert testimony and other legal appearances will be provided for a reasonable fee to be arranged.



Eric Kieselbach
President



Nadine Kieselbach
Copy Editor



Eric Epton
Operations Manager, Report Writer



Jay Badiei
Technical Reviewer





CITY OF SANTA ANA

DEPARTMENT OF PLANNING

20 CIVIC CENTER PLAZA • SANTA ANA • CALIFORNIA 92701

Sam Keyes

August 8, 1980

Honorable City Council
City Hall
Santa Ana, CA 92701

COUNCIL ACTION	DATE: 8/18/80
Approved & filed	
Negative Declaration Approved	
Subject to conditions	
Herein Waived alley requirement	
James C. Pung	
Clerk of the Council	

TENTATIVE PARCEL MAP 80-887

Tentative Parcel Map 80-887 was filed on June 30, 1980 by C.J. Segerstrom & Sons, creating 2 parcels. All proposed parcels are to be used for commercial purposes. Said parcels are located generally at the northeast corner of Sunflower Avenue and Plaza Drive.

The Planning Department has received and reviewed reports from interested agencies concerning this map and recommends APPROVAL SUBJECT TO THE FOLLOWING CONDITIONS:

A. Public Works

1. This parcel map, including the final map and all improvements required to be made or installed by the subdivider and/or future property owners, if any, shall be in accordance with the design standards and specifications of the Santa Ana Municipal Code, the Department of Public Works standard plans, and the requirements of the State Subdivision Map Act.
 - a. The parcel map shall be filed with the City Engineer within one year of City Council approval of the tentative map.
 - b. Record the parcel map, and provide a copy of the recorded map to the Departments of Public Works and Planning.
 - c. Furnish a copy of an up-to-date title report and machine traverses to the Department of Public Works at the time of or before the first submittal of the final map for Department review.
 - d. Submit sufficient copies of the parcel map to the Department of Public Works as required by such Department for its review and final approval.
 - e. Submit copies of the parcel map as required to the Orange County Surveyor's Office for review at the time of or prior to the first submittal for review to the Department of Public Works of the City of Santa Ana.
 - f. The parcel map shall have certificates thereon as required by the State Map Act, and as requested by the Orange County Surveyor's Office, and by the Department of Public Works of the City of Santa Ana.
 - g. Show all easements by fine dotted lines on the final map.
2. The following conditions shall be complied with prior to the issuance of a building permit on the each particular parcel by the Department of Building Safety and Housing:
 - a. Record the parcel map with the County Recorder's Office.
 - b. Furnish to the Department of Public Works the following:

49
9 C

- (1) A final grading and on-site drainage flow plan showing the direction of flow to the adjacent streets when this property is developed. Plan is to include existing and proposed elevations at the property lines and existing elevations within 10 feet outside of the property lines.
- (2) A site plan showing trash bin enclosure locations and their proximity to trash truck pickup locations.

NOTE: Trash bins must be able to be rolled with reasonable ease to the trash truck.

c. Pay Sanitary Sewer connection fees.

B. Planning Department

1. Prior to the recordation of the final map, all parcels shall conform to municipal building and zoning ordinances and to provisions of VA 71-44.
2. An agreement shall be required and shall be recorded on the property prior to the recordation of the final map. Said agreement shall meet with the approval of the Planning Department and City Attorney's Office as to form and content and shall cover the following:
 - a. mutual ingress and egress
 - b. parking

NOTES:

- 1) Section 34.47 of the Santa Ana Municipal Code requires an alley to the rear of parcels fronting primary streets. The applicant has requested under Section 34.49 the alley be waived. After reviewing the request, I recommend the alley be waived.
- 2) It is suggested the subdivider investigate regular City fees for residential development, drainage assessment, ornamental street lights and water main connection. Section 8-837 of the Santa Ana Municipal Code requires underground utilities on site.
- 3) This parcel map has been acted upon in accordance with Section 34-127 of the Subdivision Code which provides that within 30 days of filing the Planning Director shall disapprove or conditionally approve the map and notify the subdivider of his decisions and action.
- 4) If you are dissatisfied with the decision or recommendation for modification file a written notice of appeal to be heard by the Planning Commission of the City. The written notice of appeal shall contain a specific statement of the points of disagreement between the subdivider and the Planning Director and the reasons and justifications for the position taken by the subdivider on each point. Such written request for hearing must contain a statement by the subdivider of willingness to extend the time of approval of the map for a period of an additional thirty days.

Honorable City Council
August 8, 1980 - page 3
Tentative Parcel Map 80-887

- 5) Final action of this tentative map finds that the map, together with the provisions for its design and improvements is consistent with the General Plan of the City of Santa Ana, and that none of the findings as set forth in Section 66474 of the Subdivision Map Act can be made.



CHARLES C. ZIMMERMAN, DIRECTOR
SANTA ANA PLANNING DEPARTMENT

This map will come before the City Council on the afternoon of August 18, 1980. Please contact the Planning Department prior to August 11, 1980 if there are any questions relative to the above conditions of approval. Otherwise we shall assume everything is in order.

cc: C. J. Segerstrom & Sons

3315 Fairview Road
Costa Mesa, CA 92626

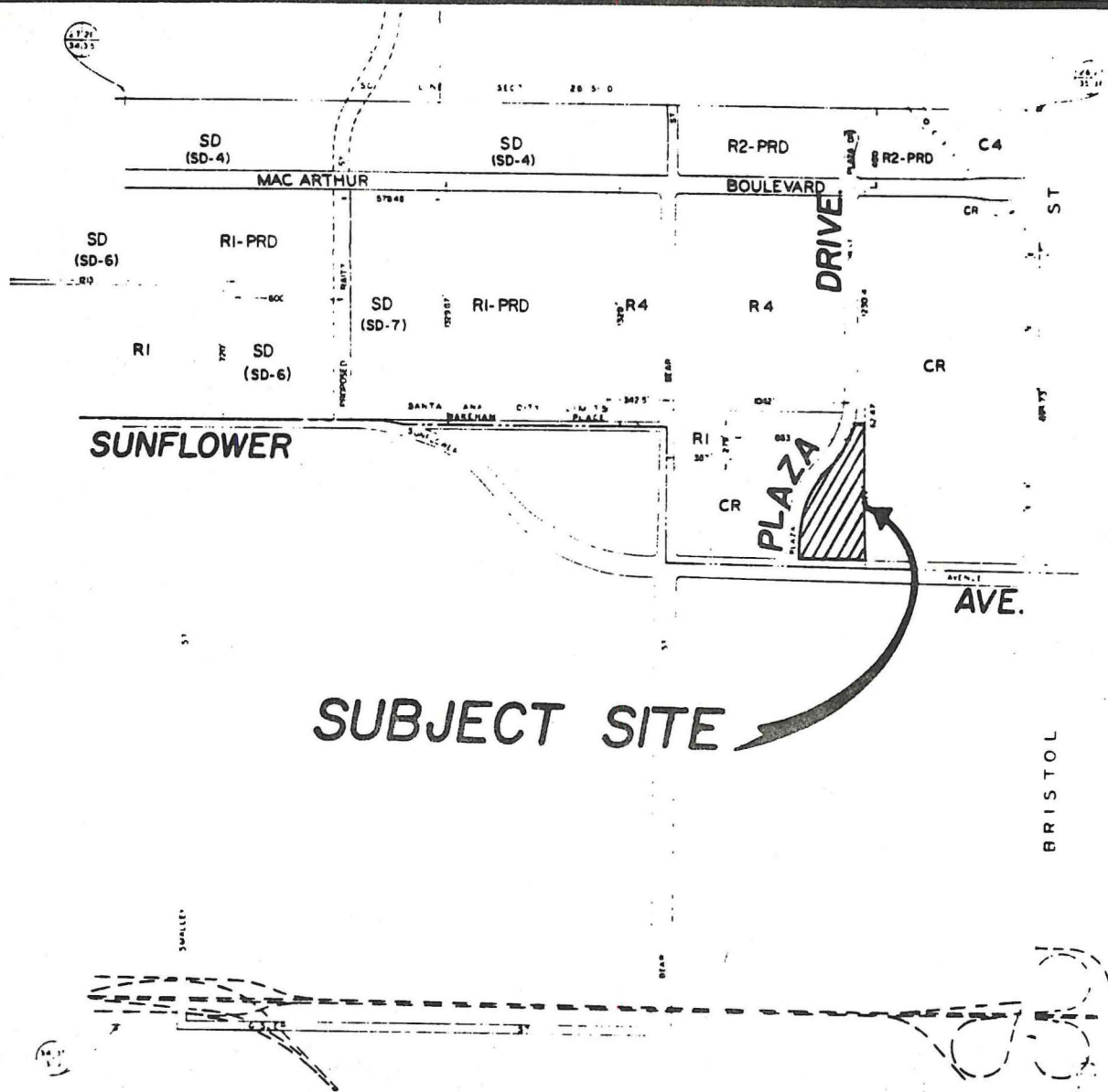
Robert Bein, William Frost & Assoc.

P.O. BOX 2590
1401 Quail Road
Newport Beach, CA 92663

Department of Public Works

Department of Building Safety & Housing


51
9 C



ZONING DISTRICT

NO RESOLUTION NO ORDINANCE NO OR DATE OF ADOPTION IS SHOWN FOR THIS MAP SINCE IT IS AN ORIGINAL RECORD OF THE SANTA ANA CITY DISTRICT CLASSIFICATION FOR ALL PROPERTIES INCLUDED HEREON.

O OPEN SPACE	LP LIMITED PROFESSIONAL	CM COMMERCIAL MANUFACTURING
A1 GENERAL AGRICULTURE	P PROFESSIONAL	LM LIMITED MANUFACTURING
RE RESIDENTIAL ESTATE		M1 LIGHT INDUSTRIAL
R1 SINGLE FAMILY RESIDENTIAL	CR COMMERCIAL RESIDENTIAL	M2 HEAVY INDUSTRIAL
R2 LIMITED MULTIPLE FAMILY RESIDENTIAL	C1 COMMUNITY COMMERCIAL	-PD PLANNED DEVELOPMENT
R3 MEDIUM DENSITY MULTIPLE FAMILY RESIDENTIAL	C2 GENERAL COMMERCIAL	-PRD PLANNED RESIDENTIAL DEVELOPMENT
R3H HIGH DENSITY MULTIPLE FAMILY RESIDENTIAL	C3 CENTRAL BUSINESS	-SD SPECIFIC DEVELOPMENT
R4 SUBURBAN APARTMENT	C4 PLANNED SHOPPING CENTER	-B PARKING MODIFICATION
CD CIVIC DEVELOPMENT	C5 ARTERIAL COMMERCIAL	-HDI HEIGHT DISTRICT II



600' MINIMUM FRONTAGE
-6000' MINIMUM LOT AREA

Latest Revision Date _____

THIS MAP IS THE OFFICIAL ZONING DISTRICT MAP OF THE CITY OF SANTA ANA, CALIFORNIA, AS AUTHORIZED BY CITY COUNCIL RESOLUTION NO. 103, DATED 10/10/70, AND CITY ORDINANCE NO. 103, DATED 10/10/70. IT IS HEREBY CERTIFIED THAT THIS MAP IS A TRUE COPY OF THE ORIGINAL DISTRICT MAP AS OF 10/10/70.

By: [Signature]
City Clerk
October 10, 1970
Certification Date: 10/10/70

RECORDING NO. 8885 8886 8887 8888 8889 8890 8891 8892 8893 8894 8895 8896 8897 8898 8899 8900 8901 8902 8903 8904 8905 8906 8907 8908 8909 8910 8911 8912 8913 8914 8915 8916 8917 8918 8919 8920 8921 8922 8923 8924 8925 8926 8927 8928 8929 8930 8931 8932 8933 8934 8935 8936 8937 8938 8939 8940 8941 8942 8943 8944 8945 8946 8947 8948 8949 8950 8951 8952 8953 8954 8955 8956 8957 8958 8959 8960 8961 8962 8963 8964 8965 8966 8967 8968 8969 8970 8971 8972 8973 8974 8975 8976 8977 8978 8979 8980 8981 8982 8983 8984 8985 8986 8987 8988 8989 8990 8991 8992 8993 8994 8995 8996 8997 8998 8999 9000 9001 9002 9003 9004 9005 9006 9007 9008 9009 9010 9011 9012 9013 9014 9015 9016 9017 9018 9019 9020 9021 9022 9023 9024 9025 9026 9027 9028 9029 9030 9031 9032 9033 9034 9035 9036 9037 9038 9039 9040 9041 9042 9043 9044 9045 9046 9047 9048 9049 9050 9051 9052 9053 9054 9055 9056 9057 9058 9059 9060 9061 9062 9063 9064 9065 9066 9067 9068 9069 9070 9071 9072 9073 9074 9075 9076 9077 9078 9079 9080 9081 9082 9083 9084 9085 9086 9087 9088 9089 9090 9091 9092 9093 9094 9095 9096 9097 9098 9099 9100 9101 9102 9103 9104 9105 9106 9107 9108 9109 9110 9111 9112 9113 9114 9115 9116 9117 9118 9119 9120 9121 9122 9123 9124 9125 9126 9127 9128 9129 9130 9131 9132 9133 9134 9135 9136 9137 9138 9139 9140 9141 9142 9143 9144 9145 9146 9147 9148 9149 9150 9151 9152 9153 9154 9155 9156 9157 9158 9159 9160 9161 9162 9163 9164 9165 9166 9167 9168 9169 9170 9171 9172 9173 9174 9175 9176 9177 9178 9179 9180 9181 9182 9183 9184 9185 9186 9187 9188 9189 9190 9191 9192 9193 9194 9195 9196 9197 9198 9199 9200 9201 9202 9203 9204 9205 9206 9207 9208 9209 9210 9211 9212 9213 9214 9215 9216 9217 9218 9219 9220 9221 9222 9223 9224 9225 9226 9227 9228 9229 9230 9231 9232 9233 9234 9235 9236 9237 9238 9239 9240 9241 9242 9243 9244 9245 9246 9247 9248 9249 9250 9251 9252 9253 9254 9255 9256 9257 9258 9259 9260 9261 9262 9263 9264 9265 9266 9267 9268 9269 9270 9271 9272 9273 9274 9275 9276 9277 9278 9279 9280 9281 9282 9283 9284 9285 9286 9287 9288 9289 9290 9291 9292 9293 9294 9295 9296 9297 9298 9299 9300 9301 9302 9303 9304 9305 9306 9307 9308 9309 9310 9311 9312 9313 9314 9315 9316 9317 9318 9319 9320 9321 9322 9323 9324 9325 9326 9327 9328 9329 9330 9331 9332 9333 9334 9335 9336 9337 9338 9339 9340 9341 9342 9343 9344 9345 9346 9347 9348 9349 9350 9351 9352 9353 9354 9355 9356 9357 9358 9359 9360 9361 9362 9363 9364 9365 9366 9367 9368 9369 9370 9371 9372 9373 9374 9375 9376 9377 9378 9379 9380 9381 9382 9383 9384 9385 9386 9387 9388 9389 9390 9391 9392 9393 9394 9395 9396 9397 9398 9399 9400 9401 9402 9403 9404 9405 9406 9407 9408 9409 9410 9411 9412 9413 9414 9415 9416 9417 9418 9419 9420 9421 9422 9423 9424 9425 9426 9427 9428 9429 9430 9431 9432 9433 9434 9435 9436 9437 9438 9439 9440 9441 9442 9443 9444 9445 9446 9447 9448 9449 9450 9451 9452 9453 9454 9455 9456 9457 9458 9459 9460 9461 9462 9463 9464 9465 9466 9467 9468 9469 9470 9471 9472 9473 9474 9475 9476 9477 9478 9479 9480 9481 9482 9483 9484 9485 9486 9487 9488 9489 9490 9491 9492 9493 9494 9495 9496 9497 9498 9499 9500 9501 9502 9503 9504 9505 9506 9507 9508 9509 9510 9511 9512 9513 9514 9515 9516 9517 9518 9519 9520 9521 9522 9523 9524 9525 9526 9527 9528 9529 9530 9531 9532 9533 9534 9535 9536 9537 9538 9539 9540 9541 9542 9543 9544 9545 9546 9547 9548 9549 9550 9551 9552 9553 9554 9555 9556 9557 9558 9559 9560 9561 9562 9563 9564 9565 9566 9567 9568 9569 9570 9571 9572 9573 9574 9575 9576 9577 9578 9579 9580 9581 9582 9583 9584 9585 9586 9587 9588 9589 9590 9591 9592 9593 9594 9595 9596 9597 9598 9599 9600 9601 9602 9603 9604 9605 9606 9607 9608 9609 9610 9611 9612 9613 9614 9615 9616 9617 9618 9619 9620 9621 9622 9623 9624 9625 9626 9627 9628 9629 9630 9631 9632 9633 9634 9635 9636 9637 9638 9639 9640 9641 9642 9643 9644 9645 9646 9647 9648 9649 9650 9651 9652 9653 9654 9655 9656 9657 9658 9659 9660 9661 9662 9663 9664 9665 9666 9667 9668 9669 9670 9671 9672 9673 9674 9675 9676 9677 9678 9679 9680 9681 9682 9683 9684 9685 9686 9687 9688 9689 9690 9691 9692 9693 9694 9695 9696 9697 9698 9699 9700 9701 9702 9703 9704 9705 9706 9707 9708 9709 9710 9711 9712 9713 9714 9715 9716 9717 9718 9719 9720 9721 9722 9723 9724 9725 9726 9727 9728 9729 9730 9731 9732 9733 9734 9735 9736 9737 9738 9739 9740 9741 9742 9743 9744 9745 9746 9747 9748 9749 9750 9751 9752 9753 9754 9755 9756 9757 9758 9759 9760 9761 9762 9763 9764 9765 9766 9767 9768 9769 9770 9771 9772 9773 9774 9775 9776 9777 9778 9779 9780 9781 9782 9783 9784 9785 9786 9787 9788 9789 9790 9791 9792 9793 9794 9795 9796 9797 9798 9799 9800 9801 9802 9803 9804 9805 9806 9807 9808 9809 9810 9811 9812 9813 9814 9815 9816 9817 9818 9819 9820 9821 9822 9823 9824 9825 9826 9827 9828 9829 9830 9831 9832 9833 9834 9835 9836 9837 9838 9839 9840 9841 9842 9843 9844 9845 9846 9847 9848 9849 9850 9851 9852 9853 9854 9855 9856 9857 9858 9859 9860 9861 9862 9863 9864 9865 9866 9867 9868 9869 9870 9871 9872 9873 9874 9875 9876 9877 9878 9879 9880 9881 9882 9883 9884 9885 9886 9887 9888 9889 9890 9891 9892 9893 9894 9895 9896 9897 9898 9899 9900 9901 9902 9903 9904 9905 9906 9907 9908 9909 9910 9911 9912 9913 9914 9915 9916 9917 9918 9919 9920 9921 9922 9923 9924 9925 9926 9927 9928 9929 9930 9931 9932 9933 9934 9935 9936 9937 9938 9939 9940 9941 9942 9943 9944 9945 9946 9947 9948 9949 9950 9951 9952 9953 9954 9955 9956 9957 9958 9959 9960 9961 9962 9963 9964 9965 9966 9967 9968 9969 9970 9971 9972 9973 9974 9975 9976 9977 9978 9979 9980 9981 9982 9983 9984 9985 9986 9987 9988 9989 9990 9991 9992 9993 9994 9995 9996 9997 9998 9999 10000 10001 10002 10003 10004 10005 10006 10007 10008 10009 10010 10011 10012 10013 10014 10015 10016 10017 10018 10019 10020 10021 10022 10023 10024 10025 10026 10027 10028 10029 10030 10031 10032 10033 10034 10035 10036 10037 10038 10039 10040 10041 10042 10043 10044 10045 10046 10047 10048 10049 10050 10051 10052 10053 10054 10055 10056 10057 10058 10059 10060 10061 10062 10063 10064 10065 10066 10067 10068 10069 10070 10071 10072 10073 10074 10075 10076 10077 10078 10079 10080 10081 10082 10083 10084 10085 10086 10087 10088 10089 10090 10091 10092 10093 10094 10095 10096 10097 10098 10099 10100 10101 10102 10103 10104 10105 10106 10107 10108 10109 10110 10111 10112 10113 10114 10115 10116 10117 10118 10119 10120 10121 10122 10123 10124 10125 10126 10127 10128 10129 10130 10131 10132 10133 10134 10135 10136 10137 10138 10139 10140 10141 10142 10143 10144 10145 10146 10147 10148 10149 10150 10151 10152 10153 10154 10155 10156 10157 10158 10159 10160 10161 10162 10163 10164 10165 10166 10167 10168 10169 10170 10171 10172 10173 10174 10175 10176 10177 10178 10179 10180 10181 10182 10183 10184 10185 10186 10187 10188 10189 10190 10191 10192 10193 10194 10195 10196 10197 10198 10199 10200 10201 10202 10203 10204 10205 10206 10207 10208 10209 10210 10211 10212 10213 10214 10215 10216 10217 10218 10219 10220 10221 10222 10223 10224 10225 10226 10227 10228 10229 10230 10231 10232 10233 10234 10235 10236 10237 10238 10239 10240 10241 10242 10243 10244 10245 10246 10247 10248 10249 10250 10251 10252 10253 10254 10255 10256 10257 10258 10259 10260 10261 10262 10263 10264 10265 10266 10267 10268 10269 10270 10271 10272 10273 10274 10275 10276 10277 10278 10279 10280 10281 10282 10283 10284 10285 10286 10287 10288 10289 10290 10291 10292 10293 10294 10295 10296 10297 10298 10299 10300 10301 10302 10303 10304 10305 10306 10307 10308 10309 10310 10311 10312 10313 10314 10315 10316 10317 10318 10319 10320 10321 10322 10323 10324 10325 10326 10327 10328 10329 10330 10331 10332 10333 10334 10335 10336 10337 10338 10339 10340 10341 10342 10343 10344 10345 10346 10347 10348 10349 10350 10351 10352 10353 10354 10355 10356 10357 10358 10359 10360 10361 10362 10363 10364 10365 10366 10367 10368 10369 10370 10371 10372 10373 10374 10375 10376 10377 10378 10379 10380 10381 10382 10383 10384 10385 10386 10387 10388 10389 10390 10391 10392 10393 10394 10395 10396 10397 10398 10399 10400 10401 10402 10403 10404 10405 10406 10407 10408 10409 10410 10411 10412 10413 10414 10415 10416 10417 10418 10419 10420 10421 10422 10423 10424 10425 10426 10427 10428 10429 10430 10431 10432 10433 10434 10435 10436 10437 10438 10439 10440 10441 10442 10443 10444 10445 10446 10447 10448 10449 10450 10451 10452 10453 10454 10455 10456 10457 10458 10459 10460 10461 10462 10463 10464 10465 10466 10467 10468 10469 10470 10471 10472 10473 10474 10475 10476 10477 10478 10479 10480 10481 10482 10483 10484 10485 10486 10487 10488 10489 10490 10491 10492 10493 10494 10495 10496 10497 10498 10499 10500 10501 10502 10503 10504 10505 10506 10507 10508 10509 10510 10511 10512 10513 10514 10515 10516 10517 10518 10519 10520 10521 10522 10523 10524 10525 10526 10527 10528 10529 10530 10531 10532 10533 10534 10535 10536 10537 10538 10539 10540 10541 10542 10543 10544 10545 10546 10547 10548 10549 10550 10551 10552 10553 10554 10555 10556 10557 10558 10559 10560 10561 10562 10563 10564 10565 10566 10567 10568 10569 10570 10571 10572 10573 10574 10575 10576 10577 10578 10579 10580 10581 10582 10583 10584 10585 10586 10587 10588 10589 10590 10591 10592 10593 10594 10595 10596 10597 10598 10599 10600 10601 10602 10603 10604 10605 10606 10607 10608 10609 10610 10611 10612 10613 10614 10615 10616 10617 10618 10619 10620 10621 10622 10623 10624 10625 10626 10627 10628 10629 10630 10631 10632 10633 10634 10635 10636 10637 10638 10639 10640 10641 10642 10643 10644 10645 10646 10647 10648 10649 10650 10651 10652 10653 10654 10655 10656 10657 10658 10659 10660 10661 10662 10663 10664 10665 10666 10667 10668 10669 10670 10671 10672 10673 10674 10675 10676 10677 10678 10679 10680 10681 10682 10683 10684 10685 10686 10687 10688 10689 10690 10691 10692 10693 10694 10695 10696 10697 10698 10699 10700 10701 10702 10703 10704 10705 10706 10707 10708 10709 10710 10711 10712 10713 10714 10715 10716 10717 10718 10719 10720 10721 10722 10723 10724 10725 10726 10727 10728 10729 10730 10731 10732 10733 10734 10735 10736 10737 10738 10739 10740 10741 10742 10743 10744 10745 10746 10747 10748 10749 10750 10751 10752 10753 10754 10755 10756 10757 10758 10759 10760 10761 10762 10763 10764 10765 10766 10767 10768 10769 10770 10771 10772 10773 10774 10775 10776 10777 10778 10779 10780 10781 10782 10783 10784 10785 10786 10787 10788 10789 10790 10791 10792 10793 10794 10795 10796 10797 10798 10799 10800 10801 10802 10803 10804 10805 10806 10807 10808 10809 10810 10811 10812 10813 10814 10815 10816 10817 10818 10819 10820 10821 10822 10823 10824 10825 10826 10827 10828 10829 10830 10831 10832 10833 10834 10835 10836 10837 10838 10839 10840 10841 10842 10843 10844 10845 10846 10847 10848 10849 10850 10851 10852 10853 10854 10855 10856 10857 10858 10859 10860 10861 10862 10863 10864 10865 10866 10867 10868 10869 10870 10871 10872 10873 10874 10875 10876 10877 10878 10879 10880 10881 10882 10883 10884 10885 10886 10887 10888 10889 10890 10891 10892 10893 10894 10895 10896 10897 10898 10899 10900 10901 10902 10903 10904 10905 10906 10907 10908 10909 10910 10911 10912 10913 10914 10915 10916 10917 10918 10919 10920 10921 10922 10923 10924 10925 10926 10927 10928 10929 10930 10931 10932 10933 10934 10935 10936 10937 10938 10939 10940 10941 10942 10943 10944 10945 10946 10947 10948 10949 10950 10951 10952 10953 10954 10955 10956 10957 10958 10959 10960 10961 10962 10

SHEET 1 OF 1 SHEET
 SCALE: 1" = 40'
 2 PARCELS
 3.19 ACRES

TENTATIVE PARCEL MAP

IN THE CITY OF SANTA ANA, COUNTY OF ORANGE, STATE OF CALIFORNIA.
 BEING A SUBDIVISION OF PARCEL 3, AS PER MAP FILED IN BOOK 43, PAGE 43 OF PARCEL MAPS, RECORDS
 OF SAID COUNTY.

WILLIAM J. PROBY, "L.S. 5100"
 2002, 2003

OWNER'S CERTIFICATE

C.J. SEGERSTROM & SONS, a Partnership
 2815 TOWNVIEW ROAD, COSTA MESA, CALIFORNIA 92626
 (714) 962-2200

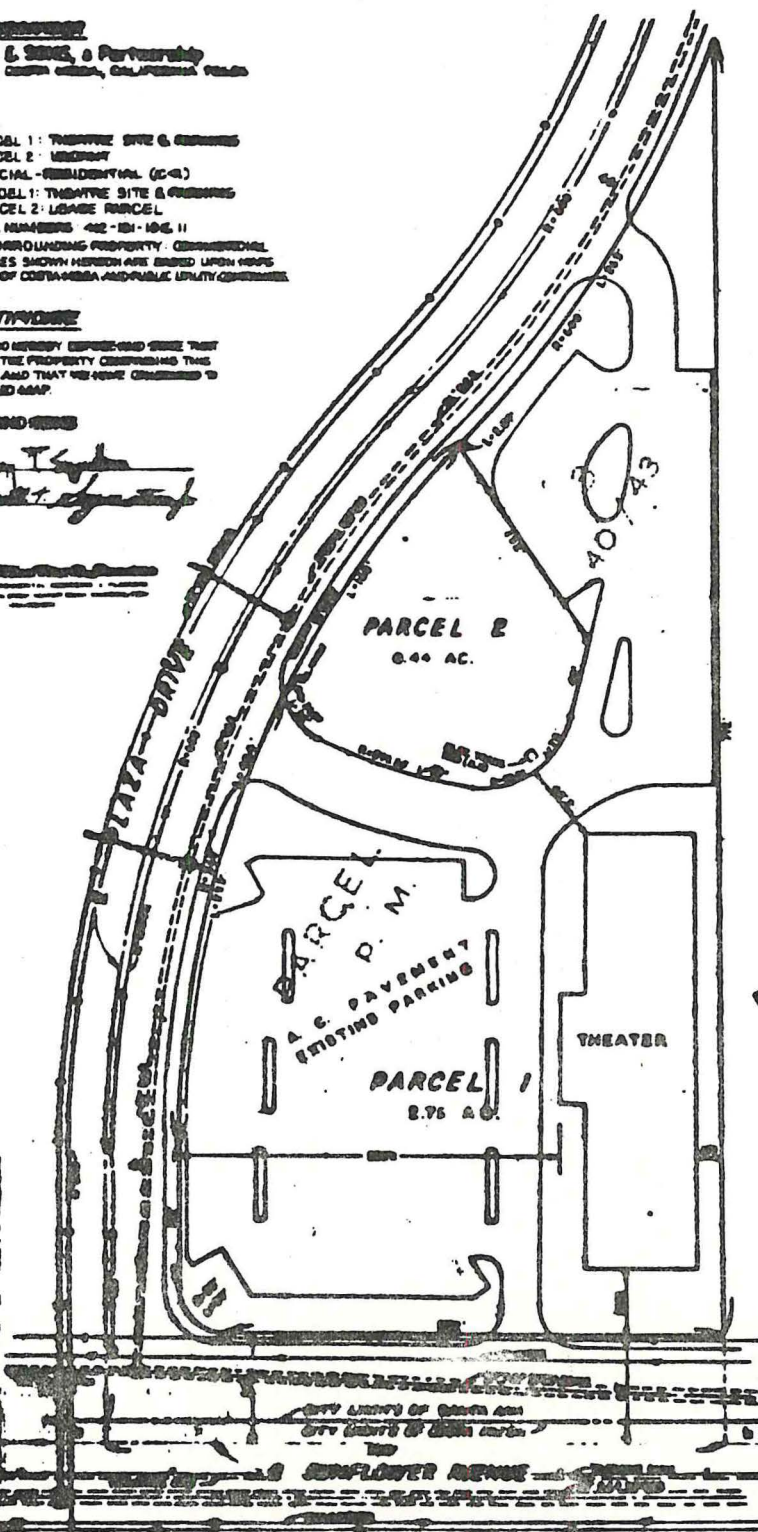

GENERAL NOTES

1. EXISTING USE PARCEL 1: THEATRE SITE & REVENUE
 PARCEL 2: LOT 43
2. ZONING: COMMERCIAL-RESIDENTIAL (C-4)
3. PROPOSED USE PARCEL 1: THEATRE SITE & REVENUE
 PARCEL 2: LOT 43
4. ASSESSOR'S PARCEL NUMBERS: 402-101-104, 11
5. EXISTING USE OF SURROUNDING PROPERTY: COMMERCIAL
6. UNDERGROUND UTILITIES SHOWN HEREON ARE BASED UPON MAPS
 ON FILE WITH THE CITY OF COSTA MESA AND PUBLIC UTILITY COMPANIES.

OWNERSHIP CERTIFICATE

WE, THE UNDERSIGNED, DO HEREBY CERTIFY AND STATE THAT
 WE ARE THE OWNERS OF THE PROPERTY DESCRIBED IN THIS
 TENTATIVE PARCEL MAP AND THAT WE HAVE CONSENTED TO
 THE SUBDIVISION OF SAID MAP.
 RECORD OWNER:
 C.J. SEGERSTROM AND SONS

Handwritten signature
Handwritten signature



PM 80-887

P.M. 40/5-6

PM 79/20

53

9 C

NEGATIVE

DECLARATION

PM 80-887

INITIAL STUDY NUMBER: 80-144

DATE: 7-15-80

PROJECT LOCATION/ADDRESS: N/E corner Plaza Drive and Sunflower.

PROJECT/TITLE DESCRIPTION: PM 80-887 - Create 2 Commercial Parcels.

PROJECT PROPONENT: C.J. Segerstrom & Sons

3315 Fairview Rd.

Costa Mesa CA 92626

REVIEWING DEPARTMENT: Planning

In accordance with the City of Santa Ana's "Environmental Rules - 1976 Revision" Implementing the California Environmental Quality Act of 1970 (specifically Section 21151 of the Public Resources Code) the Environmental Analyst for this Department has prepared an Initial Study on the above described project and hereby finds that the proposed project with included mitigation measures, cannot, or will not, have a significant effect on the environment.

Negative Declaration status is therefore granted for this project and the submittal of an Environmental Impact Report is thereby not necessary.

The granting of Negative Declaration status is based upon inclusion of the following mitigation measures:

Project will conform to all applicable City codes and policies.

NDF 1/77 APPROVED BY:

DATE: 7-15-80

54
9 C

ENVIRONMENTAL CHECKLIST FORM (To be completed by the Lead Agency)



1. BACKGROUND

1. Name of Proponent C. J. SEGERSTROM & SONS
2. Address and Phone Number of Proponent
3315 Fairview Road
COSTA MESA, CA 92626
3. Date of Checklist Submitted JUNE 70, 1980
4. Agency Requiring Checklist PLANNING
5. Name of Proposal, if applicable PM 80-887

II. ENVIRONMENTAL IMPACTS

(Explanations of all "yes" and "maybe" answers are required on attached sheets.)

	YES	MAYBE	NO		YES	MAYBE	NO
1. <u>Earth</u> . Will the proposal result in:				c. Introduction of new species of plants into an area, or in a barrier to the normal replenishment of existing species?			
a. Unstable earth conditions or in changes in geologic substructures?			<input checked="" type="checkbox"/>	d. Reduction in acreage of any agricultural crop?			<input checked="" type="checkbox"/>
b. Disruptions, displacements, compaction or overcovering of the soil?			<input checked="" type="checkbox"/>	5. <u>Animal Life</u> . Will the proposal result in:			
c. Change in topography or ground surface relief features?			<input checked="" type="checkbox"/>	a. Change in the diversity of species, or numbers of any species of animals (birds, land animals including reptiles, fish and shellfish, benthic organisms, insects or microfauna)?			<input checked="" type="checkbox"/>
d. The destruction, covering or modification of any unique geologic or physical features?			<input checked="" type="checkbox"/>	b. Reduction of the numbers of any unique, rare or endangered species of animals?			<input checked="" type="checkbox"/>
e. Any increase in wind or water erosion of soils, either on or off the site?			<input checked="" type="checkbox"/>	c. Introduction of new species of animals into an area, or result in a barrier to the migration or movement of animals?			<input checked="" type="checkbox"/>
f. Changes in deposition or erosion of beach sands, or changes in siltation, deposition or erosion which may modify the channel of a river or stream or the bed of the ocean or any bay, inlet or lake?			<input checked="" type="checkbox"/>	d. Deterioration of existing fish or wildlife habitat?			<input checked="" type="checkbox"/>
g. Exposure of people or property to geologic hazards such as earthquakes, landslides, mudslides, ground failure, or similar hazards?			<input checked="" type="checkbox"/>	6. <u>Noise</u> . Will the proposal result in:			
2. <u>Air</u> . Will the proposal result in:				a. Increases in existing noise levels?			<input checked="" type="checkbox"/>
a. Substantial air emissions or deterioration of ambient air quality?			<input checked="" type="checkbox"/>	b. Exposure of people to severe noise levels?			<input checked="" type="checkbox"/>
b. The creation of objectionable odors?			<input checked="" type="checkbox"/>	7. <u>Light and Glare</u> . Will the proposal produce new light or glare?			<input checked="" type="checkbox"/>
c. Alteration of air movement, moisture or temperature, or any change in climate, either locally or regionally?			<input checked="" type="checkbox"/>	8. <u>Land Use</u> . Will the proposal result in a substantial alteration of the present or planned land use of an area?			<input checked="" type="checkbox"/>
3. <u>Water</u> . Will the proposal result in:				9. <u>Natural Resources</u> . Will the proposal result in:			
a. Changes in currents, or the course or direction of water movements, in either marine or fresh waters?			<input checked="" type="checkbox"/>	a. Increase in the rate of use of any natural resources?			<input checked="" type="checkbox"/>
b. Changes in absorption rates, drainage patterns, or the rate and amount of surface water runoff?			<input checked="" type="checkbox"/>	b. Substantial depletion of any nonrenewable natural resource?			<input checked="" type="checkbox"/>
c. Alterations to the course or flow of flood waters?			<input checked="" type="checkbox"/>	10. <u>Risk of Upset</u> . Does the proposal involve a risk of an explosion or the release of hazardous substances (including, but not limited to, oil, pesticides, chemicals or radiation) in the event of an accident or upset conditions?			<input checked="" type="checkbox"/>
d. Change in the amount of surface water in any water body?			<input checked="" type="checkbox"/>	11. <u>Population</u> . Will the proposal alter the location, distribution, density, or growth rate of the human population of an area?			<input checked="" type="checkbox"/>
e. Discharge into surface waters, or in any alteration of surface water quality, including but not limited to temperature, dissolved oxygen or turbidity?			<input checked="" type="checkbox"/>	12. <u>Housing</u> . Will the proposal affect existing housing, or create a demand for additional housing?			<input checked="" type="checkbox"/>
f. Alteration of the direction or rate of flow of ground waters?			<input checked="" type="checkbox"/>	13. <u>Transportation/Circulation</u> . Will the proposal result in:			
g. Change in the quantity of ground waters, either through direct additions or withdrawals, or through interception of an aquifer by cuts or excavations?			<input checked="" type="checkbox"/>	a. Generation of substantial additional vehicular movement?			<input checked="" type="checkbox"/>
h. Substantial reduction in the amount of water otherwise available for public water supplies?			<input checked="" type="checkbox"/>	b. Effects on existing parking facilities, or demand for new parking?			<input checked="" type="checkbox"/>
i. Exposure of people or property to water-related hazards such as flooding or tidal waves?			<input checked="" type="checkbox"/>	c. Substantial impact upon existing transportation systems?			<input checked="" type="checkbox"/>
<u>Plant Life</u> . Will the proposal result in:				d. Alterations to present patterns of circulation or movement of people and/or goods?			<input checked="" type="checkbox"/>
a. Change in the diversity of species, or number of any species of plants (including trees, shrubs, grass, crops, microflora and aquatic plants)?			<input checked="" type="checkbox"/>	e. Alterations to waterborne, rail or air traffic?			<input checked="" type="checkbox"/>
b. Reduction of the numbers of any unique, rare or endangered species of plants?			<input checked="" type="checkbox"/>				

INITIAL STUDY NO. 80-144

E. I. F.

ENVIRONMENTAL INFORMATION FORM
(TO BE COMPLETED BY APPLICANT)

SECTION I GENERAL INFORMATION

1. Name and address of developer or project sponsor: C. J. Segerstrom & Sons, 3315 Fairview Road, Costa Mesa, CA.
2. Address of project: northeast corner of Plaza Drive & Sunflower
Assessor's Block and Lot Number 412-131-10 & 11
3. Name, address, and telephone number of person to be contacted concerning this project: Robert Bein, William Frost & Associates
1401 Quail Street, Newport Beach, CA. 92663 - John Richards - 833-0070
4. Indicate number of the permit application for the project to which this form pertains: Parcel Map
5. List and describe any other related permits and other public approvals required for this project, including those required by city, regional, state and federal agencies: None
6. Present zoning of project site: Commercial/Residential
7. Proposed use of site (Project for which this form is filed):
Lease Parcel

SECTION II PROJECT DESCRIPTION

8. Site size. 3.19 acres
9. Square footage. 138,956.4
10. Number of floors of construction. N/A
11. Amount of off-street parking provided. Existing
12. Proposed scheduling. N/A
13. Associated projects. N/A
14. Anticipated incremental development. N/A
15. If residential, include the number of units, schedule of unit sizes, range of sale prices or rents, and type of household size expected. (Attach additional sheets as necessary)
N/A
16. If commercial, indicate the type, whether neighborhood, city or regionally oriented, square footage of sales area, and loading facilities. (Attach additional sheets as necessary)
Not known at this time.

NOTE: This Environmental Information Form is a requirement of the State of California's rules, regulations and guidelines for local compliance with the California Environmental Quality Act including amendments effective as of January 1, 1977.

SEE REVERSE SIDE

57
9 C

ENVIRONMENTAL INFORMATION FORM
(TO BE COMPLETED BY APPLICANT)

17. If industrial, indicate type, estimated employment per shift, and loading facilities. (Attach additional sheets as necessary)
N/A

18. If institutional, indicate the major function, estimated employment per shift, estimated occupancy, loading facilities, and community benefits to be derived from the project. (Attach additional sheets as necessary)
N/A

19. If the project involves a variance, conditional use or rezoning application, state this and indicate clearly why the application is required.
N/A

Are the following items applicable to the project or its effects? Discuss below all items checked yes (attach additional sheets as necessary).

YES NO

- X 20. Change in existing features of any bays, tidelands, beaches, lakes or hills, or substantial alteration of ground contours.
- X 21. Change in scenic views or vistas from existing residential areas or public lands or roads.
- X 22. Change in pattern, scale or character of general area of project.
- X 23. Significant amounts of solid waste or litter.
- X 24. Change in dust, ash, smoke, fumes or odors in vicinity.
- X 25. Change in ocean, bay, lake, stream or ground water quality or quantity, or alteration of existing drainage patterns.
- X 26. Substantial change in existing noise or vibration levels in the vicinity.
- X 27. Site on filled land or on slope of 10 percent or more.
- X 28. Use of disposal of potentially hazardous materials, such as toxic substances, flammables or explosives.
- X 29. Substantial change in demand for municipal services (police, fire, water, sewage, etc.).
- X 30. Substantially increase fossil fuel consumption (electricity, oil, natural gas, etc.).
- X 31. Relationship to a larger project or series of projects.

ENVIRONMENTAL INFORMATION FORM
(TO BE COMPLETED BY APPLICANT)

SECTION III LAND USE AND ZONING

A. Provide the following maps:

- Plot plan and elevations of proposed project (Use appropriate scale to show detail). N/A
Indicate drainage pattern.
- Zoning (all surrounding property within 300'). Commercial/Residential
- Existing land use (all surrounding property within 300'). Commercial/Residential

B. General Plan designation: Community Shopping Center

SECTION IV ENVIRONMENTAL SETTING

A. Describe the project site as it exists before the project, including information on topography, soil stability, plants and animals, and any cultural, historical or scenic aspects. Describe any existing structures on the site, and the use of the structures. Attach photographs of the site. Snapshots or polaroid photos will be accepted. Theater on site; all other improvements completed except Parcel 2.

B. Describe the surrounding properties, including information on plants and animals and any cultural, historical or scenic aspects. Indicate the type of land use (residential, commercial, etc.), intensity of land use (one-family, apartment houses, shops, department stores, etc.), and scale of development (height, frontage, set-back, rear yard, etc.). Attach photographs of the vicinity. Snapshots or polaroid photos will be accepted.

Commercial

CERTIFICATION I hereby certify that the statements furnished above and in the attached exhibits present the data and information required for this initial evaluation to the best of my ability, and that the facts, statements, and information presented are true and correct to the best of my knowledge and belief.

Date

6/27/80

John Richards
(Signature)

For

CJ Signature Co.

Please provide any additional information on attached sheet(s) that you feel would be of assistance in evaluating this environmental assessment form.

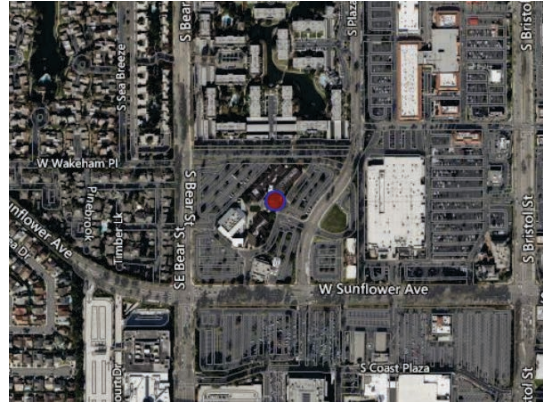
Site Report

CORNER BAKERY



**1621 W SUNFLOWER AVE STE D50
SANTA ANA, CA 92704**

County Orange County
CalEnviroscreen 3.0 Percentile Range 36-40%



Alternate IDs

Facilities Explorer ID 422632 **Facility Identifier** FA0067015

Regulatory Programs

Description	Source System	Program Id	Start Date	End Date
Chemical Storage Facilities	California Environmental Reporting System	10736320	05/22/2017	

Site Contacts

Name	Title	Phone	Address
CBC RESTAURANT CORP		(972) 619-4100	12700 PARK CENTRAL DR STE 1300 DALLAS, TX 75251
CORNER BAKERY			
Corner Bakery Cafe		(972) 619-4100	
Mailing Address			12700 PARK CENTRAL DR STE 1300 DALLAS, TX 75251

Name	Title	Phone	Address
Orange County Env Health		(714) 433-6406	1241 East Dyer RoadSuite 120 Santa Ana, CA 92705-5611
Tammy Hom	Director of Risk Man- agement		12700 park central dr #1300 Dallas, TX 75251

CORNER BAKERY

1621 W SUNFLOWER AVE STE D50
SANTA ANA CA 92704



PROFILE

MAP

REGULATORY PROGRAMS

COMPLIANCE

CHEMICALS

Evaluations

Evaluations With Violations **1**
Evaluations Without Violations **9**

Violations

Total **1**

Compliance

Total **0**


Evaluations With Violations (1)

	Date	Program	Type
+	05/22/2017	HMRRP - Hazardous Materials Release Response Plans (HMRRP)	Routine done by local agency

Evaluations Without Violations (9)

	Date	Program	Type
+	01/30/2020	HMRRP - Hazardous Materials Release Response Plans (HMRRP)	Routine done by local agency
+	06/14/2018	HMRRP - Hazardous Materials Release Response Plans (HMRRP)	Other, not routine, done by local agency
+	08/11/2017	HMRRP - Hazardous Materials Release Response Plans (HMRRP)	Other, not routine, done by local agency
+	07/20/2017	HMRRP - Hazardous Materials Release Response Plans (HMRRP)	Other, not routine, done by local agency

+	07/06/2017	HMRRP - Hazardous Materials Release Response Plans (HMRRP)	Other, not routine, done by local agency
+	09/08/2016	HMRRP - Hazardous Materials Release Response Plans (HMRRP)	Other, not routine, done by local agency
+	06/18/2016	HMRRP - Hazardous Materials Release Response Plans (HMRRP)	Other, not routine, done by local agency
+	11/18/2015	HMRRP - Hazardous Materials Release Response Plans (HMRRP)	Other, not routine, done by local agency
+	10/09/2015	HMRRP - Hazardous Materials Release Response Plans (HMRRP)	Other, not routine, done by local agency



20 rows

Page: 1 of 1

1 - 9 of



CORNER BAKERY

1621 W SUNFLOWER AVE STE D50
SANTA ANA CA 92704



- PROFILE
- MAP
- REGULATORY PROGRAMS
- COMPLIANCE
- CHEMICALS

Chemical Storage

REPORTING PERIOD
2020

SUBMITTED ON
02/20/2020

Chemicals

	Name	Max Daily Amount / Unit	Avg Daily Amount / Unit	Days Onsite
+	Carbon Dioxide	2600-12999 Cubic Feet	2600-12999 Cubic Feet	365

CORNER BAKERY (CERSID: 10736320)**Facility Information Accepted Mar 23, 2020**

Submitted on 2/20/2020 11:47:42 AM by *Tammy Hom* of CORNER BAKERY (SANTA ANA, CA)
Submittal was **Accepted** on 3/23/2020 2:46:17 PM by Brandon Aprahamian

- Business Activities
- Business Owner/Operator Identification

Hazardous Materials Inventory Accepted Mar 23, 2020

Submitted on 2/20/2020 11:47:42 AM by *Tammy Hom* of CORNER BAKERY (SANTA ANA, CA)
Submittal was **Accepted** on 3/23/2020 2:48:03 PM by Brandon Aprahamian
Comments by regulator: Please uncheck boxes for federal hazard categories that are "(Obsolete)" and please select from the list of 24 federal hazard categories.

- Hazardous Material Inventory (1)
- Site Map (Official Use Only)
 - *Annotated Site Map (Official Use Only)* (Adobe PDF, 103KB)
 - *Site Map Placeholder* (Adobe PDF, 0KB)

Guidance Messages

- **Warning:**
 1. Hazardous Material Inventory - Data Element "Federal Hazard Category = Acute Health" for material "CO2", location "Back of the restaurant" is obsolete. Obsolete Data Elements should be updated and/or replaced with valid Data Elements before submitting your inventory.
 2. Hazardous Material Inventory - Data Element "Federal Hazard Category = Pressure Release" for material "CO2", location "Back of the restaurant" is obsolete. Obsolete Data Elements should be updated and/or replaced with valid Data Elements before submitting your inventory.

Emergency Response and Training Plans Accepted Mar 23, 2020

Submitted on 2/20/2020 11:47:42 AM by *Tammy Hom* of CORNER BAKERY (SANTA ANA, CA)
Submittal was **Accepted** on 3/23/2020 2:48:11 PM by Brandon Aprahamian

- Emergency Response/Contingency Plan
 - *Emergency Response/Contingency Plan* (Adobe PDF, 383KB)
 - *Emergency Response/Contingency Plan* (Adobe PDF, 276KB)
 - *EPlan Placeholder* (Adobe PDF, 0KB)
- Employee Training Plan
 - Provided In Submittal Element: Emergency Response and Training Plans

Site Identification

CORNER BAKERY

1621 W SUNFLOWER AVE STE D50

SANTA ANA, CA 92704

County

Orange

CERS ID

10736320

EPA ID Number

Submittal Status

Submitted on 2/20/2020 by *Tammy Hom* of CORNER BAKERY (SANTA ANA, CA)Submittal was **Accepted**; Processed on 3/23/2020 by *Brandon Aprahamian* for Orange County Environmental Health

Hazardous Materials

Does your facility have on site (for any purpose) at any one time, hazardous materials at or above 55 gallons for liquids, 500 pounds for solids, or 200 cubic feet for compressed gases (include liquids in ASTs and USTs); or is regulated under more restrictive inventory local reporting requirements (shown below if present); or the applicable Federal threshold quantity for an extremely hazardous substance specified in 40 CFR Part 355, Appendix A or B; or handle radiological materials in quantities for which an emergency plan is required pursuant to 10 CFR Parts 30, 40 or 70?

Yes

Underground Storage Tank(s) (UST)

Does your facility own or operate underground storage tanks?

No

Hazardous Waste

Is your facility a Hazardous Waste Generator?

No

Does your facility treat hazardous waste on-site?

No

Is your facility's treatment subject to financial assurance requirements (for Permit by Rule and Conditional Authorization)?

No

Does your facility consolidate hazardous waste generated at a remote site?

No

Does your facility need to report the closure/removal of a tank that was classified as hazardous waste and cleaned on-site?

No

Does your facility generate in any single calendar month 1,000 kilograms (kg) (2,200 pounds) or more of federal RCRA hazardous waste, or generate in any single calendar month greater than 1 kg (2.2 pounds) of RCRA acute hazardous waste; or generate more than 100 kg (220 pounds) of spill cleanup materials contaminated with RCRA acute hazardous waste.

No

Is your facility a Household Hazardous Waste (HHW) Collection site?

No

Excluded and/or Exempted Materials

Does your facility recycle more than 100 kg/month of excluded or exempted recyclable materials (per HSC 25143.2)?

No

Does your facility own or operate ASTs above these thresholds? Store greater than 1,320 gallons of petroleum products (new or used) in aboveground tanks or containers.

No

Does your facility have Regulated Substances stored onsite in quantities greater than the threshold quantities established by the California Accidental Release prevention Program (CalARP)?

No

Additional Information

No additional comments provided.

Facility/Site

CORNER BAKERY

1621 W SUNFLOWER AVE STE D50
SANTA ANA, CA 92704

CERS ID

10736320

Submittal Status

Submitted on 2/20/2020 by *Tammy Hom* of CORNER BAKERY (SANTA ANA, CA)

Submittal was **Accepted**; Processed on 3/23/2020 by *Brandon Aprahamian* for Orange County Environmental Health

Identification

Corner Bakery Cafe

Operator Phone

(972) 619-4100

Business Phone

(714) 675-3474

Business Fax

Beginning Date

Ending Date

Dun & Bradstreet

SIC Code

Primary NAICS

Facility/Site Mailing Address

12700 PARK CENTRAL DR STE 1300
DALLAS, TX 75251

Primary Emergency Contact

Tammy hom

Title

Director of Risk management

Business Phone

(972) 619-4100

24-Hour Phone

(214) 564-8992

Pager Number

Owner

CBC RESTAURANT CORP

(972) 619-4100

12700 PARK CENTRAL DR STE 1300

DALLAS, TX 75251

Secondary Emergency Contact

jeannie Malone

Title

regional facilities manager

Business Phone

(619) 507-0507

24-Hour Phone

(619) 507-0507

Pager Number

Billing Contact

CORNER BAKERY

(999) 999-9999

12700 PARK CENTRAL DR STE 1300

DALLAS, TX 75251

Environmental Contact

Tammy Hom

(972) 619-4100

tammy.hom@cornerbakerycafe.com

12700 park central dr #1300

Dallas, TX 75251

Name of Signer

Tammy Hom

Signer Title

Director of Risk Management

Document Preparer

Tammy Hom

Additional Information

Locally-collected Fields

Some or all of the following fields may be required by your local regulator(s).

Property Owner

Phone

Mailing Address

Assessor Parcel Number (APN)

Number of Employees

0

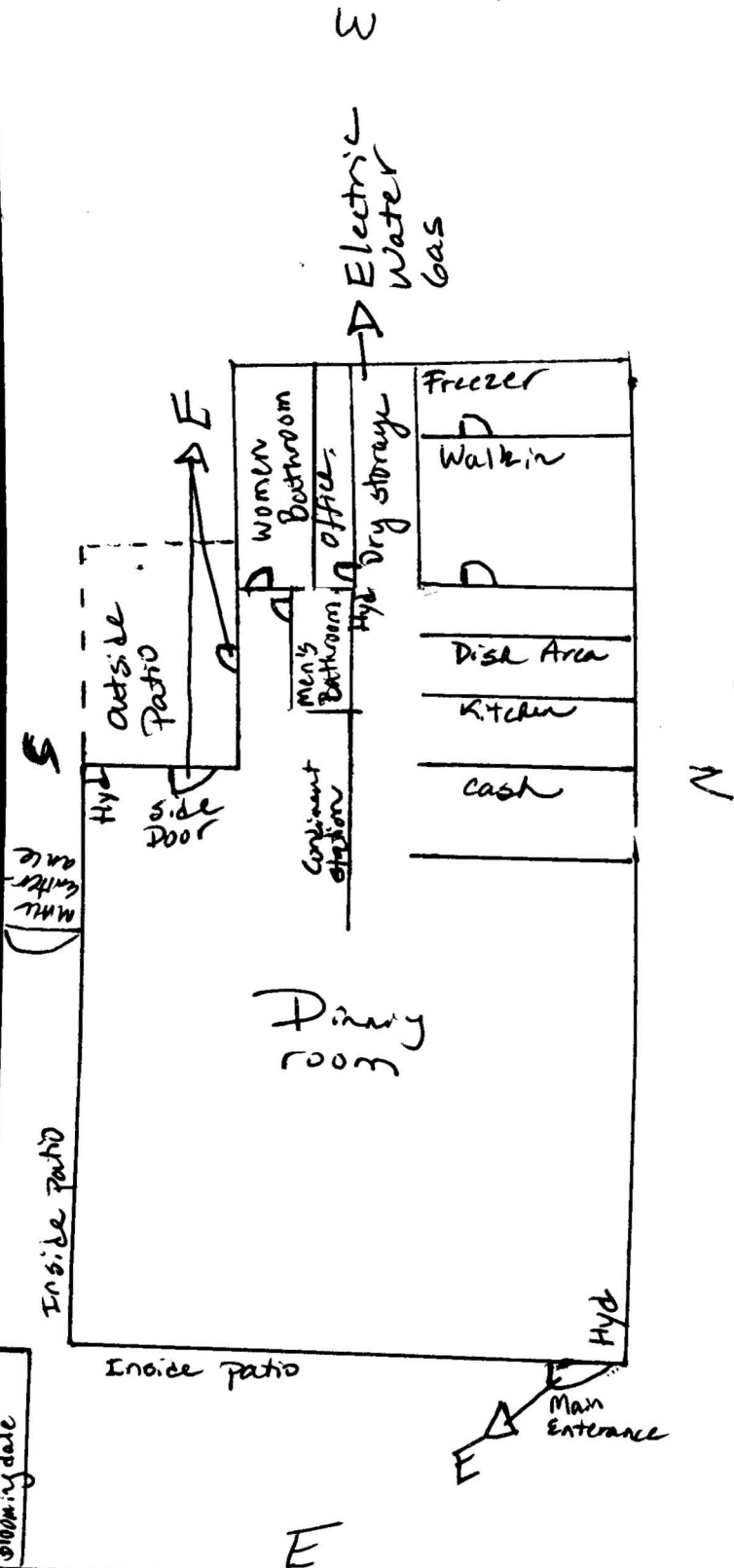
Facility ID

FA0067015

Hazardous Materials And Wastes Inventory Matrix Report

CERS Business/Org.		CORNER BAKERY				Chemical Location		CERS ID		10736320			
Facility Name		CORNER BAKERY				Back of the restaurant				Facility ID		FA0067015	
		1621 W SUNFLOWER AVE STE D50, SANTA ANA 92704								Status		Submitted on 2/20/2020 11:47 AM	

No storm Drains } Mall
 No sewer Drains } Engineering
 in charge
 of it.



CALIFORNIA ENVIRONMENTAL REPORTING SYSTEM (CERS)
CONSOLIDATED EMERGENCY RESPONSE / CONTINGENCY PLAN

Prior to completing this Plan, please refer to the INSTRUCTIONS FOR COMPLETING A CONSOLIDATED CONTINGENCY PLAN

A. FACILITY IDENTIFICATION AND OPERATIONS OVERVIEW

FACILITY ID #	<div style="border: 1px solid black; height: 1.2em; width: 100%; display: flex; justify-content: space-between;"><div style="width: 40%;"></div><div style="width: 40%;"></div><div style="width: 20%;"></div></div>	A1. CERS ID #	A2. DATE OF PLAN PREPARATION/REVISION (MM/DD/YYYY)	A3.
BUSINESS NAME (Same as Facility Name or DBA - Doing Business As)				A4.
BUSINESS SITE ADDRESS				A5.
BUSINESS SITE CITY			A6. CA	A7. ZIP CODE
TYPE OF BUSINESS (e.g., Painting Contractor)			A8.	A9. INCIDENTAL OPERATIONS (e.g., Fleet Maintenance)
THIS PLAN COVERS CHEMICAL SPILLS, FIRES, AND EARTHQUAKES INVOLVING (Check all that apply):				A10.
<input type="checkbox"/> 1. HAZARDOUS MATERIALS; <input type="checkbox"/> 2. HAZARDOUS WASTES				

B. INTERNAL RESPONSE

INTERNAL FACILITY EMERGENCY RESPONSE WILL OCCUR BY (Check all that apply):	B1.
<input type="checkbox"/> 1. CALLING PUBLIC EMERGENCY RESPONDERS (e.g., 9-1-1)	
<input type="checkbox"/> 2. CALLING HAZARDOUS WASTE CONTRACTOR	
<input type="checkbox"/> 3. ACTIVATING IN-HOUSE EMERGENCY RESPONSE TEAM	

C. EMERGENCY COMMUNICATIONS, PHONE NUMBERS AND NOTIFICATIONS

In the event of an emergency involving hazardous materials and/or hazardous waste, all facilities must IMMEDIATELY:

1. Notify facility personnel and evacuate if necessary in accordance with the Emergency Action Plan (Title 8 California Code of Regulations §3220);
2. Notify local emergency responders by calling 9-1-1;
3. Notify the local Unified Program Agency (UPA) at the phone number below; and
4. Notify the State Warning Center at (800) 852-7550.

Facilities that generate, treat, store or dispose of hazardous waste have additional responsibilities to notify and coordinate with other response agencies. Whenever there is an imminent or actual emergency situation such as an explosion, fire, or release, the Emergency Coordinator must follow the appropriate requirements for the category of facility and type of release involved:

1. Title 22 California Code of Regulations §66265.56. Emergency Procedures for generators of 1,000 kilograms or more of hazardous waste in any calendar month.
2. Title 22 California Code of Regulations §66265.196. Response to Leaks or Spills and Disposition of Leaking or Unfit-for-Use Tank Systems.
3. Title 40 Code of Federal Regulations §302.6. Notification requirements for a release of a hazardous substance equal to or greater than the reportable quantity.
4. Title 22 California Code of Regulations §66262.34(d)(2) and Title 40 Code of Federal Regulations §262.34(d)(5)(ii) for generators of less than 1000 kilograms of hazardous waste in any calendar month.

Following notification and before facility operations are resumed in areas of the facility affected by the incident, the Emergency Coordinator shall notify the local UPA and the local fire department's hazardous materials program, if necessary, that the facility is in compliance with requirements to:

1. Provide for proper storage and disposal of recovered waste, contaminated soil or surface water, or any other material that results from an explosion, fire, or release at the facility; and
2. Ensure that no material that is incompatible with the released material is transferred, stored, or disposed of in areas of the facility affected by the incident until cleanup procedures are completed.

EMERGENCY RESPONSE PHONE NUMBERS:	AMBULANCE, FIRE, POLICE AND CHP	9-1-1
	CALIFORNIA STATE WARNING CENTER (CSWC)/CAL OES.	(800) 852-7550
	NATIONAL RESPONSE CENTER (NRC)	(800) 424-8802
	POISON CONTROL CENTER	(800) 222-1222
	LOCAL UNIFIED PROGRAM AGENCY (UPA)	C1.
	OTHER (Specify):	C2. C3.
NEAREST MEDICAL FACILITY / HOSPITAL NAME:		C4. C5.

AGENCY NOTIFICATION PHONE NUMBERS:	CALIFORNIA DEPT. OF TOXIC SUBSTANCES CONTROL (DTSC)	(916) 255-3545
	REGIONAL WATER QUALITY CONTROL BOARD (RWQCB).	C6.
	U.S. ENVIRONMENTAL PROTECTION AGENCY (US EPA)	(800) 300-2193
	CALIFORNIA DEPT. OF FISH AND WILDLIFE (CDFW)	(916) 358-2900
	U.S. COAST GUARD (USCG)	(202) 267-2180
	CAL OSHA	(916) 263-2800
	CAL FIRE OFFICE OF THE STATE FIRE MARSHAL (OSFM)	(916) 323-7390
	OTHER (Specify):	C7. C8.
	OTHER (Specify):	C9. C10.

Check the applicable boxes to indicate your facility's procedures for containing spills and preventing and mitigating releases, fires and/or explosions.		D1.
<input type="checkbox"/>	1. MONITOR FOR LEAKS, RUPTURES, PRESSURE BUILD-UP, ETC.;	
<input type="checkbox"/>	2. PROVIDE STRUCTURAL PHYSICAL BARRIERS (e.g., Portable spill containment walls, built-in berms);	
<input type="checkbox"/>	3. PROVIDE ABSORBENT PHYSICAL BARRIERS (e.g., Pads, spill pigs, spill pillows);	
<input type="checkbox"/>	4. COVER OR BLOCK FLOOR AND/OR STORM DRAINS;	
<input type="checkbox"/>	5. LINED TRENCH DRAINS AND/OR SUMPS;	
<input type="checkbox"/>	6. AUTOMATIC FIRE SUPPRESSION SYSTEM;	
<input type="checkbox"/>	7. ELIMINATE SOURCES OF IGNITION FOR FLAMMABLE HAZARDS;	
<input type="checkbox"/>	8. STOP PROCESSES AND/OR OPERATIONS;	
<input type="checkbox"/>	9. AUTOMATIC / ELECTRONIC EQUIPMENT SHUT-OFF SYSTEM;	
<input type="checkbox"/>	10. SHUT OFF WATER, GAS, ELECTRICAL UTILITIES;	
<input type="checkbox"/>	11. CALL 9-1-1 FOR PUBLIC EMERGENCY RESPONDER ASSISTANCE AND/OR MEDICAL AID;	
<input type="checkbox"/>	12. NOTIFY AND EVACUATE PERSONS IN ALL THREATENED AND/OR IMPACTED AREAS;	
<input type="checkbox"/>	13. ACCOUNT FOR EVACUATED PERSONS IMMEDIATELY AFTER EVACUATION;	
<input type="checkbox"/>	14. PROVIDE PROTECTIVE EQUIPMENT FOR ON-SITE EMERGENCY RESPONSE TEAM;	
<input type="checkbox"/>	15. REMOVE CONTAINERS AND/OR ISOLATE AREAS;	
<input type="checkbox"/>	16. HIRE LICENSED HAZARDOUS WASTE CONTRACTOR;	
<input type="checkbox"/>	17. USE ABSORBENT MATERIAL FOR SPILL CONTAINMENT;	
<input type="checkbox"/>	18. VACUUM SUCTION USING APPROPRIATE VACUUM (e.g., Intrinsically safe) FOR SPILL CONTROL AND/OR CLEANUP;	
<input type="checkbox"/>	19. DECONTAMINATE PERSONNEL AND EQUIPMENT WITHIN DESIGNATED AREA AND DISPOSE OF WASTEWATER AS HAZARDOUS WASTE;	
<input type="checkbox"/>	20. PROVIDE SAFE TEMPORARY STORAGE OF HAZARDOUS WASTE GENERATED DURING EMERGENCY ACTIONS;	
<input type="checkbox"/>	21. OTHER (Specify):	D2.

THE FOLLOWING ALARM SIGNAL(S) WILL BE USED TO BEGIN EVACUATION OF THE FACILITY (Check all that apply):	E1.
<input type="checkbox"/> 1. BELLS;	E2.
<input type="checkbox"/> 2. HORNS/SIRENS;	
<input type="checkbox"/> 3. VERBAL (i.e., Shouting);	
<input type="checkbox"/> 4. OTHER (Specify):	
THE FOLLOWING LOCATION(S) WILL BE USED FOR AN EMERGENCY ASSEMBLY AREA(S) (e.g., Parking lot, street corner):	E3.
Note: The Emergency Coordinator must account for all onsite employees and visitors after evacuation.	
EVACUATION ROUTE S AND ALTERNATE EVACUATION ROUTES ARE DESCRIBED AS FOLLOWS:	E4.
<input type="checkbox"/> 1. WRITTEN PROCEDURES DESCRIBING ROUTES, EXITS, AND ASSEMBLY AREAS;	
<input type="checkbox"/> 2. EVACUATION MAP(S) DEPICTING ROUTES, EXITS, AND ASSEMBLY AREAS;	
<input type="checkbox"/> 3. OTHER (Specify):	E5.
Note: Evacuation procedures and/or maps should be posted in visible facility locations and must be included in the Contingency Plan.	

ADVANCE ARRANGEMENTS FOR LOCAL EMERGENCY SERVICES (Check one of the following):	F1.
<input type="checkbox"/> 1. HAVE BEEN DETERMINED NOT NECESSARY;	
<input type="checkbox"/> 2. THE FOLLOWING ARRANGEMENTS HAVE BEEN MADE (Specify):	F2.
<p>Note: Advance arrangements with local fire and police departments, hospitals, state and local emergency response teams, and/or emergency services contractors should be made for your facility, if necessary. Large Quantity Generators must describe arrangements in the Contingency Plan.</p>	

G. EMERGENCY EQUIPMENT

Check the applicable boxes to list emergency response equipment available at the facility, identify the location(s) where the equipment is kept, and indicate the equipment's capability, if applicable.

TYPE	EQUIPMENT AVAILABLE <small>G1.</small>	LOCATION <small>G2.</small>	CAPABILITY <small>G3.</small>
EXAMPLE	<input checked="" type="checkbox"/> CHEMICAL PROTECTIVE GLOVES	SPILL RESPONSE KIT	SINGLE USE, OIL RESISTANT ONLY
Safety and First Aid	1. <input type="checkbox"/> CHEMICAL PROTECTIVE SUITS, APRONS, AND/OR VESTS		
	2. <input type="checkbox"/> CHEMICAL PROTECTIVE GLOVES		
	3. <input type="checkbox"/> CHEMICAL PROTECTIVE BOOTS		
	4. <input type="checkbox"/> SAFETY GLASSES, GOGGLES, AND FACE SHIELDS		
	5. <input type="checkbox"/> HARD HATS		
	6. <input type="checkbox"/> AIR-PURIFYING RESPIRATORS		
	7. <input type="checkbox"/> SELF-CONTAINED BREATHING APPARATUS (SCBA)		
	8. <input type="checkbox"/> FIRST AID KITS		
	9. <input type="checkbox"/> PLUMBED EYEWASH FOUNTAIN AND/OR SHOWER		
	10. <input type="checkbox"/> PORTABLE EYEWASH KITS AND/OR STATION		
	11. <input type="checkbox"/> OTHER		
Fire Fighting	12. <input type="checkbox"/> PORTABLE FIRE EXTINGUISHERS		
	13. <input type="checkbox"/> FIXED FIRE SUPPRESSION SYSTEMS AND/OR SPRINKLERS		
	14. <input type="checkbox"/> FIRE ALARM BOXES		
	15. <input type="checkbox"/> OTHER		
Spill Control and Clean-Up	16. <input type="checkbox"/> ALL-IN-ONE SPILL KIT		
	17. <input type="checkbox"/> ABSORBENT MATERIAL		
	18. <input type="checkbox"/> CONTAINER FOR USED ABSORBENT		
	19. <input type="checkbox"/> BERM AND/OR DIKING EQUIPMENT		
	20. <input type="checkbox"/> BROOM		
	21. <input type="checkbox"/> SHOVEL		
	22. <input type="checkbox"/> VACUUM		
	23. <input type="checkbox"/> EXHAUST HOOD		
	24. <input type="checkbox"/> SUMP AND/OR HOLDING TANK		
	25. <input type="checkbox"/> CHEMICAL NEUTRALIZERS		
	26. <input type="checkbox"/> GAS CYLINDER LEAK REPAIR KIT		
	27. <input type="checkbox"/> SPILL OVERPACK DRUMS		
	28. <input type="checkbox"/> OTHER		
Communications and Alarm Systems	29. <input type="checkbox"/> TELEPHONES (e.g., Cellular)		
	30. <input type="checkbox"/> INTERCOM AND/OR PA SYSTEM		
	31. <input type="checkbox"/> PORTABLE RADIOS		
	32. <input type="checkbox"/> AUTOMATIC ALARM CHEMICAL MONITORING EQUIPMENT		
Other	33. <input type="checkbox"/> OTHER		
	34. <input type="checkbox"/> OTHER		

H. EARTHQUAKE VULNERABILITY

Identify areas of the facility that are vulnerable to hazardous materials releases due to seismic motion. These areas require immediate isolation and inspection.

VULNERABLE AREAS (Check all that apply):

H1.

LOCATIONS (e.g., Shop, outdoor shed, lab):

H2.

- ☐ 1. HAZARDOUS MATERIALS AND/OR WASTE STORAGE AREAS
- ☐ 2. PROCESS LINES AND PIPING
- ☐ 3. LABORATORY
- ☐ 4. WASTE TREATMENT AREA

Identify mechanical systems vulnerable to releases / spills due to earthquake-related motion. These systems require immediate isolation and inspection.

VULNERABLE SYSTEMS AND/OR EQUIPMENT (Check all that apply):

H3.

LOCATIONS:

H4.

- ☐ 1. SHELVES, CABINETS AND/OR RACKS
- ☐ 2. TANKS AND SHUT-OFF VALVES
- ☐ 3. PORTABLE GAS CYLINDERS
- ☐ 4. EMERGENCY SHUT-OFF AND/OR UTILITY VALVES
- ☐ 5. SPRINKLER SYSTEMS
- ☐ 6. STATIONARY PRESSURIZED CONTAINERS (e.g., Propane tank)

I. EMPLOYEE TRAINING

Employee training is required for all employees and/or contractors handling hazardous materials and/or hazardous wastes during normal and/or emergency operations. Most facilities will need to submit a separate Training Plan. However, your CUPA may accept this section as the Training Plan for some small facilities.

Employee training plans may include the following content:

- Applicable laws and regulations;
- Emergency response plans and procedures;
- Safety Data Sheets;
- Hazard communication related to health and safety;
- Methods for safe handling of hazardous substances;
- Hazards of materials and processes (e.g., fire, explosion, asphyxiation);
- Hazard mitigation, prevention and abatement procedures;
- Coordination of emergency response actions;
- Notification procedures for local emergency responders, CUPA, Cal OES, and onsite personnel;
- Communication and alarm systems;
- Personal protective equipment;
- Use and maintenance of emergency response equipment and supplies (e.g. Fire extinguishers, respirators, spill control materials);
- Decontamination procedures;
- Evacuation procedures and evacuation staging locations;
- Identification of facility areas, equipment, and systems vulnerable to earthquakes and other natural disasters.
- OTHER (Specify):

Check the applicable boxes below to indicate how the employee training program is administered.

- ☐ 1. FORMAL CLASSROOM ☐ 2. VIDEOS ☐ 3. SAFETY MEETINGS ☐ 4. STUDY GUIDES / MANUALS
- ☐ 5. OTHER (Specify): _____
- ☐ 6. NOT APPLICABLE SINCE FACILITY HAS NO EMPLOYEES
- ☐ 7. CHECK IF A SEPARATE EMPLOYEE TRAINING PLAN IS USED AND UPLOADED TO CERS AS A PDF DOCUMENT
- ☐ 8. CHECK IF EMPLOYEE TRAINING IS COVERED BY THE ABOVE REFERENCED CONTENT AND OTHER DOCUMENTS ONSITE

11.

12.

13.

14.

EMPLOYEE TRAINING FREQUENCY AND RECORDKEEPING TRAINING MUST BE:

- Provided initially for new employees as soon as possible following the date of hire. New employees should not work in an unsupervised position that involves hazardous materials handling and/or hazardous waste management without proper training;
- Provided within six months from the date of hire for new employees at a large quantity generator;
- Ongoing and provided at least annually;
- Amended prior to a change in process or work assignment;
- Given upon modification to the Emergency Response/Contingency Plan.

Large Quantity Generator Training: Large quantity generators (1,000 kg or more) must retain written plan and documentation of employee training which includes:

- A written description of the type and amount of both initial and ongoing training that will be given to persons filling each job position having responsibility for hazardous waste management and/or emergency response.
- The name, job title and job description for each position at the facility related to hazardous waste management.
- Current employee training records must be retained until closure of the facility and former employee training records must be retained for at least three years after termination of employment.

Small Quantity Generator Training: Small quantity generators (less than 1,000 kg) must include basic hazardous waste management and emergency response procedures but a written employee training plan and training records are not required. In order to show that the facility has met the small quantity generator employee training requirement, an employee training plan and training records may be made available.

Hazardous Materials Business Plan Training: Businesses must provide initial and annual employee training that includes the content referenced above. The training may be based on the job position and training records must be made available for a period of at least three years.

J. LIST OF ATTACHMENTS

Check one of the following:

J1.

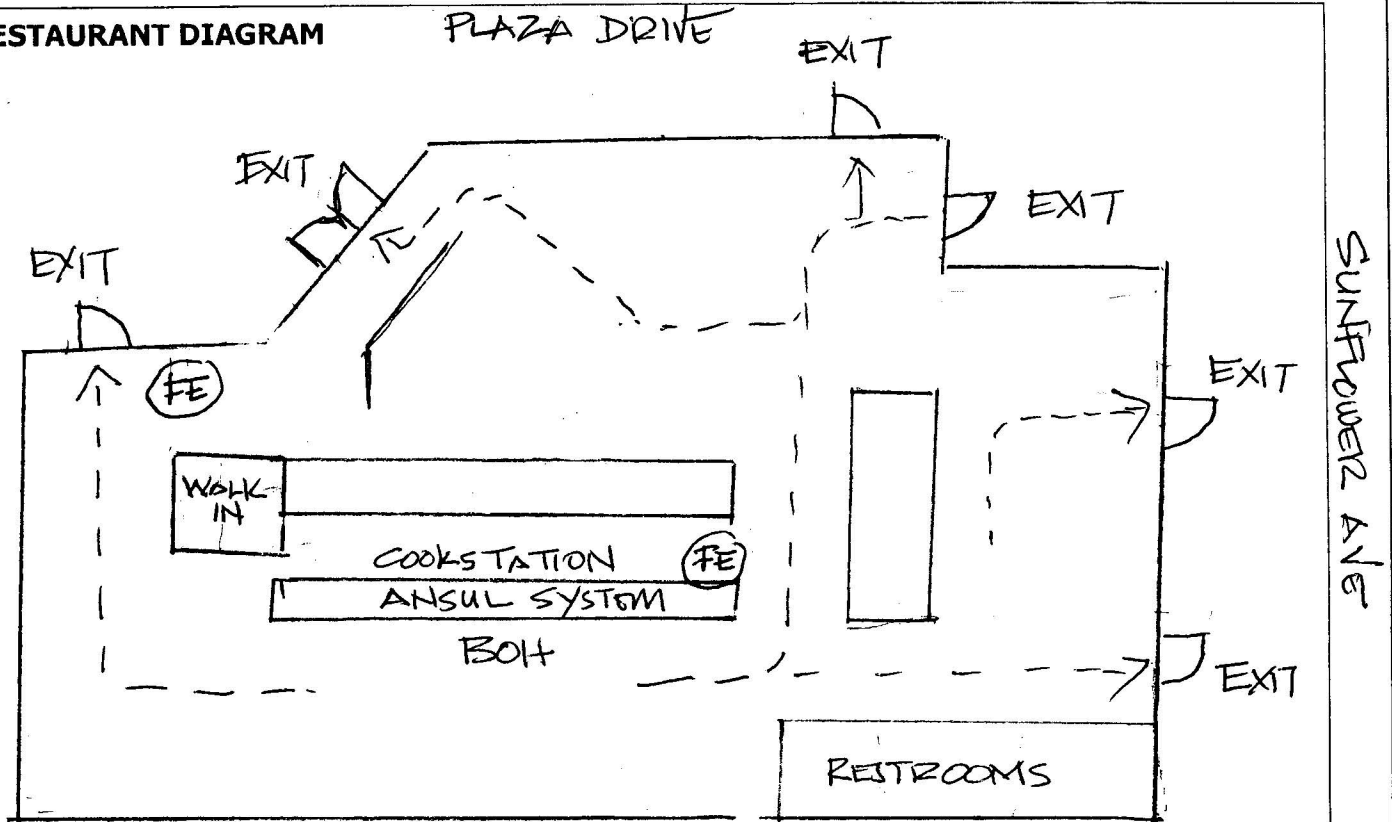
- ☐ 1. NO ATTACHMENTS ARE REQUIRED; or
- ☐ 2. THE FOLLOWING DOCUMENTS ARE ATTACHED:

J2.

EMERGENCY

Evacuation Procedures 0241

RESTAURANT DIAGRAM



Designated meeting place outside of building:

Primary:

Alternate:

Key

EX – Emergency Exit

AN – Ansul System Switch for Hoods

FA – First Aid Kit

FE – Fire Extinguisher

Y – Sprinkler Shut Off Valve

MS – MSDS Binder

EL – Emergency Lights

1. Draw in basic dividing walls.
2. Use the symbols in the Legend to mark the location of the noted items.
3. Use a RED marker to draw a line to the primary emergency routes from each of the areas of the store.
4. Use a BLUE marker to draw a line to the exit that would be used if the primary exit in the area was blocked (i.e., from back prep area, the red line goes to the back door, the blue line goes to the closest FOH exit.)
5. Periodically review your evacuation plan with employees.
6. Post this diagram on your employee communication board.



REGULATORY/MEDICAL HEALTH SERVICES
ENVIRONMENTAL HEALTH

HAZARDOUS MATERIAL RELEASE RESPONSE PLAN (HMRRP) INSPECTION REPORT

FACILITY NAME CORNER BAKERY		FACILITY ADDRESS 1621 W SUNFLOWER AVE D50, SANTA ANA, CA 92704	
MAILING ADDRESS 12700 PARK CENTRAL DR STE 1300, DALLAS TX 75251		CERS ID 10736320	EPA ID N/A
C/O - OWNER CBC RESTAURANT CORP		INSPECTOR BRANDON APRAHAMIAN	
FACILITY ID FA0067015	RELATED ID PR0097877	SERVICE: A01 - ROUTINE INSPECTION	INSPECTION DATE 1/30/2020
PROGRAM DESCRIPTION 5801 - HAZ MAT DISCLOSURE 1-4 CHEMICALS			REINSPECTION DATE: NEXT ROUTINE

Consent to enter, inspect, and take photos of the facility
was given by:

None on File

The following items have been inspected. If there were violations, this document constitutes a Summary of Violations and Notice to Comply and the Violation Degree column is marked Minor, Class I, or Class II. A violation that is corrected at the time of inspection is marked COS. Failure to correct the listed violation(s) prior to the designated compliance date may necessitate a reinspection at an additional fee.

Overall Inspection Comments:

INSPECTOR COMMENTS

Facility inspection conducted with Manny Ruezada, Assistant Manager.

Chemicals observed on this date match the CERS submission on 1/24/2019.

Reviewed BEP and the site map with the business.

Reminder: Please re-certify your HMBP on or before March 1 at www.cers.calepa.ca.gov

No violation observed on this date.

No violations were noted. Orange County Environmental Health greatly appreciates your efforts to comply with all health, safety, and environmental laws and regulations applicable to your facility.

SIGNATURE(S) OF ACKNOWLEDGEMENT

NAME:
TITLE:

Signing for the receipt of the above report is not an admission of the facts of the violations set forth herein.

INSPECTOR:

B APRAHAMIAN
HAZARDOUS MATERIALS SPECIALIST I
(714) 290-5849
baprahamian@ochca.com

ADDITIONAL FEES:

Uncorrected violations may lead to follow-up actions, which may incur additional fees. The purpose of these fees is to shift costs away from compliant operators and impose fees on those facilities that fail to readily comply with the applicable laws and regulations. The amount of the fee is to cover all of the cost associated with the service. For the most current fees, please refer to <http://ochealthinfo.com/eh/home/fees> or call (714) 433-6000.



ORANGE COUNTY FIRE AUTHORITY

Prevention Field Services

1 Fire Authority Road

Irvine, CA 92602

Phone (714) 573-6254

Fax (714) 368-8836

RECORDS REQUEST INVOICE

To: Chloe Hudson - TRC

Number of Pages (including cover): 1

Date: 1/25/2022



PAID

COMMENTS: The information you requested for 1561, 1621, 1631, 1641, 1661 SUNFLOWER AV AND 3851 BEAR ST the city of SANTA ANA is ready. THERE WERE NO RECORDS FOUND FOR 3800 AND 3951 S PLAZA DR. Your fee for this request is \$15.00.

***** PAY ONLINE! *** To ensure I receive a copy of the receipt, please use this link only (do not use previously saved payment links)**

<https://www.msbbpay.com/ocfa/PublicRecordsRequests>

If you prefer not to pay online, please send a check payable to ORANGE COUNTY FIRE AUTHORITY and a **SELF-ADDRESSED, STAMPED ENVELOPE** to: *Orange County Fire Authority, Atten: Iris Vicent/Prevention Field Services, 1 Fire Authority Rd, Irvine CA 92602* and the records will be mailed to you. If you prefer your records to be emailed to you, please send payment only and indicate the email address you would like the records sent to.

PLEASE NOTE: WITH OUR COVID SAFETY PRECAUTIONS, OCFA IS CURRENTLY CLOSED TO THE PUBLIC. YOU WILL BE UNABLE TO COME IN AND PICK UP YOUR RECORDS AT THIS TIME.



ORANGE COUNTY FIRE AUTHORITY

Report run on: January 25, 2022 9:58 AM

BUSINESS RECORDS AT: 1561 SUNFLOWER
SANTA ANA

Bus Id: 111314 DBA: REGENCY THEATRE SOUTH COAST VILLAGE Status: Active
1561 SUNFLOWER AV Bldg# Ste#
SANTA ANA
Last Insp Date: 14 MAY 2019 Bus Type: MOVIE THEATER
Insp Type: ROUTINE INSPECTION Insp Category: CATEGORY 5, NO HAZARDOUS MATERIALS
Alarm Type: 1 Monitored Alarm System
Sprinkler Type: 2 Wet Pipe, Unsupervised Sprinkler Due Date:

VIOLATIONS

Identify Date: 25 JAN 2018			
House Keeping: 0	Fire Protect: 0	High Piled: 0	Electrical: 0
Exiting: 0	Permit Related: 0	Hazmat Related: 0	Misc: 0
Notice Issued Dt:		Self Clr Issued Dt:	
1st Reinsp clear:	Date:	2nd Reinsp clear:	Date:
3rd Reinsp clear:	Date:	4th Reinsp clear:	Date:
5th Reinsp clear:	Date:		

PERMITS

<u>Permit No</u>	<u>Permit description</u>	<u>Issued Date</u>	<u>Expiration Date</u>	<u>Occupancy Load</u>
AP23R	Assembly, >300 Occupants - Reissuance	25 JAN 2018	25 JAN 2019	888
M150	Administrative Drive Time	25 JAN 2018		

CHEMICALS : NO CHEMICALS FOUND *****

***** END OF REPORT *****



ORANGE COUNTY FIRE AUTHORITY

Report run on: January 25, 2022 9:59 AM

BUSINESS RECORDS AT: 1621 SUNFLOWER

SANTA ANA

Bus Id: 119817 DBA: CORNER BAKERY Status: Active
1621 SUNFLOWER AV Bldg# Ste# D50
SANTA ANA

Last Insp Date: 14 MAY 2019 Bus Type: RESTAURANT OR CAFETERIA

Insp Type: ROUTINE INSPECTION Insp Category: CATEGORY 5, NO HAZARDOUS MATERIALS

Alarm Type: 4.2 MANUAL/HEAT/SMOKE DET. - TO ALARM CO.

Sprinkler Type: 1 Wet Pipe, Supervised

Sprinkler Due Date:

VIOLATIONS

Identify Date: 14 MAY 2019			
House Keeping: 0	Fire Protect: 0	High Piled: 0	Electrical: 0
Exiting: 0	Permit Related: 0	Hazmat Related: 0	Misc: 0
Notice Issued Dt:		Self Clr Issued Dt:	
1st Reinsp clear:	Date:	2nd Reinsp clear:	Date:
3rd Reinsp clear:	Date:	4th Reinsp clear:	Date:
5th Reinsp clear:	Date:		

PERMITS

<u>Permit No</u>	<u>Permit description</u>	<u>Issued Date</u>	<u>Expiration Date</u>	<u>Occupancy Load</u>
AP21R	Assembly, <300 Occupants - Reissuance	14 MAY 2019	13 MAY 2020	131
M150	Administrative Drive Time	14 MAY 2019		

CHEMICALS : NO CHEMICALS FOUND *****

***** END OF REPORT *****

**ORANGE COUNTY FIRE AUTHORITY**

Report run on: January 25, 2022 9:59 AM

BUSINESS RECORDS AT: 1621 SUNFLOWER
SANTA ANA

Bus Id: 126621 DBA: ROYAL KHYBER FINE INDIAN CUISINE Status: Active
1621 SUNFLOWER AV Bldg# Ste# D53
SANTA ANA

Last Insp Date: 10 SEP 2021 Bus Type: RESTAURANT OR CAFETERIA

Insp Type: ROUTINE INSPECTION Insp Category: CATEGORY 5, NO HAZARDOUS MATERIALS

Alarm Type: 4.2 MANUAL/HEAT/SMOKE DET. - TO ALARM CO.

Sprinkler Type: 1 Wet Pipe, Supervised

Sprinkler Due Date:

VIOLATIONS

Identify Date: 10 SEP 2021			
House Keeping: 0	Fire Protect: 0	High Piled: 0	Electrical: 0
Exiting: 1	Permit Related: 1	Hazmat Related: 0	Misc: 0
Notice Issued Dt: 10 SEP 2021		Self Clr Issued Dt:	
1st Reinsp clear: Y	Date: 30 DEC 2021	2nd Reinsp clear:	Date:
3rd Reinsp clear:	Date:	4th Reinsp clear:	Date:
5th Reinsp clear:	Date:		

PERMITS

<u>Permit No</u>	<u>Permit description</u>	<u>Issued Date</u>	<u>Expiration Date</u>	<u>Occupancy Load</u>
AP21	Assembly, <300 Occupants - Issuance	30 DEC 2021	30 DEC 2022	106
M150	Administrative Drive Time	30 DEC 2021	30 DEC 2022	

CHEMICALS : NO CHEMICALS FOUND *****

***** END OF REPORT *****



ORANGE COUNTY FIRE AUTHORITY

Report run on: January 25, 2022 9:59 AM

BUSINESS RECORDS AT: 1621 SUNFLOWER
SANTA ANA

Bus Id: 120925 DBA: BSO SOUTH COAST PLAZA VILLAGE Status: Active
1621 SUNFLOWER AV Bldg# Ste#
SANTA ANA

Last Insp Date: 18 OCT 2016 Bus Type: BUSINESS OFFICE

Insp Type: ROUTINE INSPECTION Insp Category: CATEGORY 5, NO HAZARDOUS MATERIALS

Alarm Type: 4.2 MANUAL/HEAT/SMOKE DET. - TO ALARM CO.

Sprinkler Type: 1 Wet Pipe, Supervised

Sprinkler Due Date:

VIOLATIONS

PERMITS

<u>Permit No</u>	<u>Permit description</u>	<u>Issued Date</u>	<u>Expiration Date</u>	<u>Occupancy Load</u>
------------------	---------------------------	--------------------	------------------------	-----------------------

CHEMICALS : NO CHEMICALS FOUND *****

***** END OF REPORT *****



ORANGE COUNTY FIRE AUTHORITY

Report run on: January 25, 2022 9:59 AM

BUSINESS RECORDS AT: 1631 SUNFLOWER
SANTA ANA

Bus Id: 117833

DBA: VACANT

1631 SUNFLOWER AV
SANTA ANA

Status: Inactive

Bldg# C Ste# 41,4

Last Insp Date: 02 APR 2002

Bus Type: VACANT PROPERTY

Insp Type: ROUTINE INSPECTION

Insp Category: CATEGORY 5, NO HAZARDOUS MATERIALS

Alarm Type:

Sprinkler Type:

Sprinkler Due Date:

VIOLATIONS : NO VIOLATIONS FOUND *****

PERMITS : NO PERMITS FOUND *****

CHEMICALS : NO CHEMICALS FOUND *****

******* END OF REPORT *******



ORANGE COUNTY FIRE AUTHORITY

Report run on: January 25, 2022 9:59 AM

BUSINESS RECORDS AT: 1631 SUNFLOWER

SANTA ANA

Bus Id: 117832

DBA: VACANT

1631 SUNFLOWER

AV

Bldg#

Status: Inactive

Ste# C35

Last Insp Date: 02 APR 2002

Bus Type: VACANT PROPERTY

Insp Type: ROUTINE INSPECTION

Insp Category: CATEGORY 5, NO HAZARDOUS MATERIALS

Alarm Type:

Sprinkler Type: 1 Wet Pipe, Supervised

Sprinkler Due Date:

VIOLATIONS : NO VIOLATIONS FOUND *****

PERMITS : NO PERMITS FOUND *****

CHEMICALS : NO CHEMICALS FOUND *****

******* END OF REPORT *******



ORANGE COUNTY FIRE AUTHORITY

Report run on: January 25, 2022 9:59 AM

BUSINESS RECORDS AT: 1631 SUNFLOWER
SANTA ANA

Bus Id: 118615

DBA: SPATOLA TAILORING

Status: Inactive

1631 SUNFLOWER AV

Bldg# Ste# C41

SANTA ANA

Last Insp Date: 02 APR 2002

Bus Type: MERCANTILE, BUSINESS OTHER

Insp Type: ROUTINE INSPECTION

Insp Category: CATEGORY 5, NO HAZARDOUS MATERIALS

Alarm Type:

Sprinkler Type: 1 Wet Pipe, Supervised

Sprinkler Due Date:

VIOLATIONS : NO VIOLATIONS FOUND *****

PERMITS : NO PERMITS FOUND *****

CHEMICALS : NO CHEMICALS FOUND *****

***** END OF REPORT *****



ORANGE COUNTY FIRE AUTHORITY

Report run on: January 25, 2022 9:59 AM

BUSINESS RECORDS AT: 1631 SUNFLOWER

SANTA ANA

Bus Id: 118614

DBA: BSO SOUTH COAST PLAZA VILLAGE

Status: Active

1631 SUNFLOWER AV

Bldg#

Ste#

SANTA ANA

Last Insp Date: 18 OCT 2016

Bus Type: BUSINESS OFFICE

Insp Type: ROUTINE INSPECTION

Insp Category: CATEGORY 5, NO HAZARDOUS MATERIALS

Alarm Type:

Sprinkler Type: 1 Wet Pipe, Supervised

Sprinkler Due Date:

VIOLATIONS : NO VIOLATIONS FOUND *****

PERMITS : NO PERMITS FOUND *****

CHEMICALS : NO CHEMICALS FOUND *****

******* END OF REPORT *******



ORANGE COUNTY FIRE AUTHORITY

Report run on: January 25, 2022 9:59 AM

BUSINESS RECORDS AT: 1641 SUNFLOWER

SANTA ANA

Bus Id: 111313 DBA: MORTONS STEAKHOUSE Status: Active
1641 SUNFLOWER AV Bldg# Ste#
SANTA ANA

Last Insp Date: 14 MAY 2019 Bus Type: RESTAURANT OR CAFETERIA

Insp Type: ROUTINE INSPECTION Insp Category: CATEGORY 5, NO HAZARDOUS MATERIALS

Alarm Type: 1 Monitored Alarm System

Sprinkler Type: 1 Wet Pipe, Supervised

Sprinkler Due Date: 01 FEB 2022

VIOLATIONS

<u>Identify Date:</u> 14 MAY 2019			
<u>House Keeping:</u>	<u>Fire Protect:</u>	<u>High Piled:</u>	<u>Electrical:</u>
<u>Exiting:</u>	<u>Permit Related:</u>	<u>Hazmat Related:</u>	<u>Misc:</u>
<u>Notice Issued Dt:</u>		<u>Self Clr Issued Dt:</u>	
<u>1st Reinsp clear:</u>	<u>Date:</u>	<u>2nd Reinsp clear:</u>	<u>Date:</u>
<u>3rd Reinsp clear:</u>	<u>Date:</u>	<u>4th Reinsp clear:</u>	<u>Date:</u>
<u>5th Reinsp clear:</u>	<u>Date:</u>		

PERMITS

<u>Permit No</u>	<u>Permit description</u>	<u>Issued Date</u>	<u>Expiration Date</u>	<u>Occupancy Load</u>
AP21R	Assembly, <300 Occupants - Reissuance	14 MAY 2019	13 MAY 2020	129
M150	Administrative Drive Time	14 MAY 2019		

CHEMICALS : NO CHEMICALS FOUND *****

***** END OF REPORT *****



ORANGE COUNTY FIRE AUTHORITY

Report run on: January 25, 2022 10:00 AM

BUSINESS RECORDS AT: 1661 SUNFLOWER
SANTA ANA

Bus Id: 126620 DBA: ORANGE COUNTY MUSEUM OF ARTS
1661 SUNFLOWER AV Status: Active
SANTA ANA Ste# A1
Last Insp Date: 29 JUL 2021 Bus Type: BUSINESS OFFICE
Insp Type: ROUTINE INSPECTION Insp Category: CATEGORY 5, NO HAZARDOUS MATERIALS
Alarm Type: 1 Monitored Alarm System
Sprinkler Type: 1 Wet Pipe, Supervised Sprinkler Due Date:

VIOLATIONS

Identify Date: 29 JUL 2021			
House Keeping:	Fire Protect:	High Piled:	Electrical:
Exiting:	Permit Related:	Hazmat Related:	Misc:
Notice Issued Dt:		Self Clr Issued Dt:	
1st Reinsp clear:	Date:	2nd Reinsp clear:	Date:
3rd Reinsp clear:	Date:	4th Reinsp clear:	Date:
5th Reinsp clear:	Date:		

PERMITS

<u>Permit No</u>	<u>Permit description</u>	<u>Issued Date</u>	<u>Expiration Date</u>	<u>Occupancy Load</u>
AP21	Assembly, <300 Occupants - Issuance	29 JUL 2021	29 JUL 2022	250
M150	Administrative Drive Time	29 JUL 2021		

CHEMICALS : NO CHEMICALS FOUND *****

***** END OF REPORT *****



ORANGE COUNTY FIRE AUTHORITY

Report run on: January 25, 2022 10:00 AM

BUSINESS RECORDS AT: 1661 SUNFLOWER
SANTA ANA

Bus Id: 114609 DBA: BSO SOUTH COAST PLAZA VILLAGE Status: Active
1661 SUNFLOWER AV Bldg# Ste# A2
SANTA ANA
Last Insp Date: 07 JUL 2020 Bus Type: GENERAL RETAIL OTHER
Insp Type: ROUTINE INSPECTION Insp Category: CATEGORY 5, NO HAZARDOUS MATERIALS
Alarm Type: 1 Monitored Alarm System
Sprinkler Type: 1 Wet Pipe, Supervised Sprinkler Due Date:

VIOLATIONS

PERMITS

<u>Permit No</u>	<u>Permit description</u>	<u>Issued Date</u>	<u>Expiration Date</u>	<u>Occupancy Load</u>
------------------	---------------------------	--------------------	------------------------	-----------------------

CHEMICALS : NO CHEMICALS FOUND *****

***** END OF REPORT *****



ORANGE COUNTY FIRE AUTHORITY

Report run on: January 25, 2022 10:00 AM

BUSINESS RECORDS AT: 3851 BEAR

SANTA ANA

Bus Id: 117778

DBA: VACANT

3851 BEAR

ST

Bldg#

Status: Inactive

Ste# 17

Last Insp Date: 02 APR 2002

Bus Type: VACANT PROPERTY

Insp Type: ROUTINE INSPECTION

Insp Category: CATEGORY 5, NO HAZARDOUS MATERIALS

Alarm Type:

Sprinkler Type:

Sprinkler Due Date:

VIOLATIONS : NO VIOLATIONS FOUND *****

PERMITS : NO PERMITS FOUND *****

CHEMICALS : NO CHEMICALS FOUND *****

***** END OF REPORT *****



ORANGE COUNTY FIRE AUTHORITY

Report run on: January 25, 2022 10:00 AM

BUSINESS RECORDS AT: 3851 BEAR

SANTA ANA

Bus Id: 117779

DBA: VACANT

3851 BEAR

ST

Bldg#

Status: Inactive

Ste# 21

SANTA ANA

Last Insp Date: 02 APR 2002

Bus Type: VACANT PROPERTY

Insp Type: ROUTINE INSPECTION

Insp Category: CATEGORY 5, NO HAZARDOUS MATERIALS

Alarm Type:

Sprinkler Type:

Sprinkler Due Date:

VIOLATIONS : NO VIOLATIONS FOUND *****

PERMITS : NO PERMITS FOUND *****

CHEMICALS : NO CHEMICALS FOUND *****

***** END OF REPORT *****



ORANGE COUNTY FIRE AUTHORITY

Report run on: January 25, 2022 10:00 AM

BUSINESS RECORDS AT: 3851 BEAR
SANTA ANA

Bus Id: 115876

DBA: ANTHONY SHOE SERVICE
3851 BEAR ST
SANTA ANA

Status: Active
Ste# B20

Last Insp Date:

Bus Type: SPECIALTY SHOP

Insp Type: ROUTINE INSPECTION

Insp Category: CATEGORY 5, NO HAZARDOUS MATERIALS

Alarm Type:

Sprinkler Type:

Sprinkler Due Date:

VIOLATIONS : NO VIOLATIONS FOUND *****

PERMITS : NO PERMITS FOUND *****

CHEMICALS : NO CHEMICALS FOUND *****

***** END OF REPORT *****



City of Santa Ana

20 Civic

(https://www.santa-ana.org/)

Center Plaza, Santa Ana, CA 92701

Property Activity

1561 W Sunflower Ave, Santa Ana, CA 92704

New Search (/property-info/)

Property Information

Planning History

Building Permit History

Occupancy History

Inspection History

Map

Parcel

Legal Description

412-131-10

POR 4 88 NA

Lot	POR 4	
Tract	88	
Block	NA	
Census Tract	741.07	
Census Block	2000	
Block Group	2	
General Plan	GC 1.0	
Zoning (https://www.santa-ana.org/pb/planning-division/zoning-documents)	SD48 (Specific Development 48) (https://www.santa-ana.org/pb/planning-division/zoning-documents)	
Use Suffix		
Design Standard		
Height District		
Police Grid	131	
Police District	Southcoast	
Neighborhood	None	
Traffic Analysis Zone	814	
Redev Area	NA	
Flood Zone	X-0602320259J	
School District	Santa Ana Unified	
Historic Property	No	
Historic District	No	
Enterprise Zone	Yes	
Empowerment Zone	No	
Year Built	1971	



City of Santa Ana

20 Civic

(https://www.santa-ana.org/)

Center Plaza, Santa Ana, CA 92701

Property Activity

1621 W Sunflower Ave, Santa Ana, CA 92704-8102

New Search (/property-info/)

Property Information

Planning History

Building Permit History

Occupancy History

Inspection History

Map

Parcel

Legal Description

412-451-03

TR 88 LOT 4 POR OF LOT (PM 40-43 POR PAR 2)

Lot	PORS 4 AND 5	Tract	88	Block	NA	Census Tract	741.07	Census Block	2000	Block Group	2	General Plan	GC 1.0	Zoning (https://www.santa-ana.org/pb/planning-division/zoning-documents)	SD48 (Specific Development 48) (https://www.santa-ana.org/pb/planning-division/zoning-documents)	Use Suffix		Design Standard		Height District		Police Grid	131	Police District	Southcoast	Neighborhood	None	Traffic Analysis Zone	814	Redev Area	NA	Flood Zone	X-0602320259J	School District	Santa Ana Unified	Historic Property	No	Historic District	No	Enterprise Zone	Yes	Empowerment Zone	No	Year Built	
-----	--------------	-------	----	-------	----	--------------	--------	--------------	------	-------------	---	--------------	--------	--	--	------------	--	-----------------	--	-----------------	--	-------------	-----	-----------------	------------	--------------	------	-----------------------	-----	------------	----	------------	---------------	-----------------	-------------------	-------------------	----	-------------------	----	-----------------	-----	------------------	----	------------	--



City of Santa Ana

20 Civic

(https://www.santa-ana.org/)

Center Plaza, Santa Ana, CA 92701

Property Activity

1631 W Sunflower Ave, Santa Ana, CA 92704-8102

New Search (/property-info/)

Property Information

Planning History

Building Permit History

Occupancy History

Inspection History

Map

Parcel

Legal Description

412-451-03

TR 88 LOT 4 POR OF LOT (PM 40-43 POR PAR 2)

Lot

PORS 4 AND 5

Tract

88

Block

NA

Census Tract

741.07

Census Block

2000

Block Group

2

General Plan

GC 1.0

Zoning (https://www.santa-ana.org/pb/planning-division/zoning-documents)

SD48 (Specific Development 48) (https://www.santa-ana.org/pb/planning-division/zoning-documents)

Use Suffix

Design Standard

Height District

Police Grid

131

Police District

Southcoast

Neighborhood

None

Traffic Analysis Zone

814

Redev Area

NA

Flood Zone

X-0602320259J

School District

Santa Ana Unified

Historic Property

No

Historic District

No

Enterprise Zone

Yes

Empowerment Zone

No

Year Built



City of Santa Ana

20 Civic

(https://www.santa-ana.org/)

Center Plaza, Santa Ana, CA 92701

Property Activity

1641 W Sunflower Ave, Santa Ana, CA 92704-7441

New Search (/property-info/)

Property Information

Planning History

Building Permit History

Occupancy History

Inspection History

Map

Parcel

Legal Description

412-451-04

TR 88 LOT 4 POR OF LOT (PM 40-43 POR PAR 2)

Lot	POR 4	
Tract	88	
Block	NA	
Census Tract	741.07	
Census Block	2000	
Block Group	2	
General Plan	GC 1.0	
Zoning (https://www.santa-ana.org/pb/planning-division/zoning-documents)	SD48 (Specific Development 48) (https://www.santa-ana.org/pb/planning-division/zoning-documents)	
Use Suffix		
Design Standard		
Height District		
Police Grid	131	
Police District	Southcoast	
Neighborhood	None	
Traffic Analysis Zone	814	
Redev Area	NA	
Flood Zone	X-0602320259J	
School District	Santa Ana Unified	
Historic Property	No	
Historic District	No	
Enterprise Zone	Yes	
Empowerment Zone	No	
Year Built		



City of Santa Ana

20 Civic

(https://www.santa-ana.org/)

Center Plaza, Santa Ana, CA 92701

Property Activity

1661 W Sunflower Ave, Santa Ana, CA 92704-8102

New Search (/property-info/)

Property Information

Planning History

Building Permit History

Occupancy History

Inspection History

Map

Parcel

Legal Description

412-451-03

TR 88 LOT 4 POR OF LOT (PM 40-43 POR PAR 2)

Lot

PORS 4 AND 5

Tract

88

Block

NA

Census Tract

741.07

Census Block

2000

Block Group

2

General Plan

GC 1.0

Zoning (https://www.santa-ana.org/pb/planning-division/zoning-documents)

SD48 (Specific Development 48) (https://www.santa-ana.org/pb/planning-division/zoning-documents)

Use Suffix

Design Standard

Height District

Police Grid

131

Police District

Southcoast

Neighborhood

None

Traffic Analysis Zone

814

Redev Area

NA

Flood Zone

X-0602320259J

School District

Santa Ana Unified

Historic Property

No

Historic District

No

Enterprise Zone

Yes

Empowerment Zone

No

Year Built



City of Santa Ana

20 Civic

(https://www.santa-ana.org/)

Center Plaza, Santa Ana, CA 92701

Property Activity

3851 S Bear St, Santa Ana, CA 92704-7441

New Search (/property-info/)

Property Information

Planning History

Building Permit History

Occupancy History

Inspection History

Map

Parcel

Legal Description

412-451-02

TR 88 LOT 5 POR OF LOT

Lot	5
Tract	88
Block	NA
Census Tract	741.07
Census Block	1001
Block Group	1
General Plan	GC 0.5
Zoning (https://www.santa-ana.org/pb/planning-division/zoning-documents)	SD48 (Specific Development 48) (https://www.santa-ana.org/pb/planning-division/zoning-documents)
Use Suffix	
Design Standard	
Height District	
Police Grid	131
Police District	Southcoast
Neighborhood	None
Traffic Analysis Zone	814
Redev Area	NA
Flood Zone	X-0602320259J
School District	Santa Ana Unified
Historic Property	No
Historic District	No
Enterprise Zone	Yes
Empowerment Zone	No
Year Built	



City of Santa Ana

20 Civic

(https://www.santa-ana.org/)

Center Plaza, Santa Ana, CA 92701

Property Activity

3951 S Plaza Dr, Santa Ana, CA 92704

New Search (/property-info/)

Property Information

Planning History

Building Permit History

Occupancy History

Inspection History

Map

Parcel

Legal Description

412-131-10

POR 4 88 NA

Lot	POR 4
Tract	88
Block	NA
Census Tract	741.07
Census Block	2000
Block Group	2
General Plan	GC 1.0
Zoning (https://www.santa-ana.org/pb/planning-division/zoning-documents)	SD48 (Specific Development 48) (https://www.santa-ana.org/pb/planning-division/zoning-documents)
Use Suffix	
Design Standard	
Height District	
Police Grid	131
Police District	Southcoast
Neighborhood	None
Traffic Analysis Zone	814
Redev Area	NA
Flood Zone	X-0602320259J
School District	Santa Ana Unified
Historic Property	No
Historic District	No
Enterprise Zone	No
Empowerment Zone	No
Year Built	1971

Appendix B: ERIS Physical Setting Maps



Property Information

Order Number: 22012100386p
Date Completed: January 22, 2022
Project Number: 460916
Project Property: South Coast Plaza Village
1561, 1621, 1631, 1641 & 1661 W Sunflower Ave; 3851 S Bear Street; and
3800 and 3951 S. Plaza Drive Santa Ana CA 92704
Coordinates:
Latitude: 33.69551446
Longitude: -117.89045361
UTM Northing: 3728751.84306 Meters
UTM Easting: 417475.014249 Meters
UTM Zone: UTM Zone 11S
Elevation: 37.30 ft
Slope Direction: E

Topographic Information.....	2
Hydrologic Information.....	4
Geologic Information.....	7
Soil Information.....	9
Wells and Additional Sources.....	13
Summary.....	14
Detail Report.....	22
Radon Information.....	154
Appendix.....	155
Liability Notice.....	157

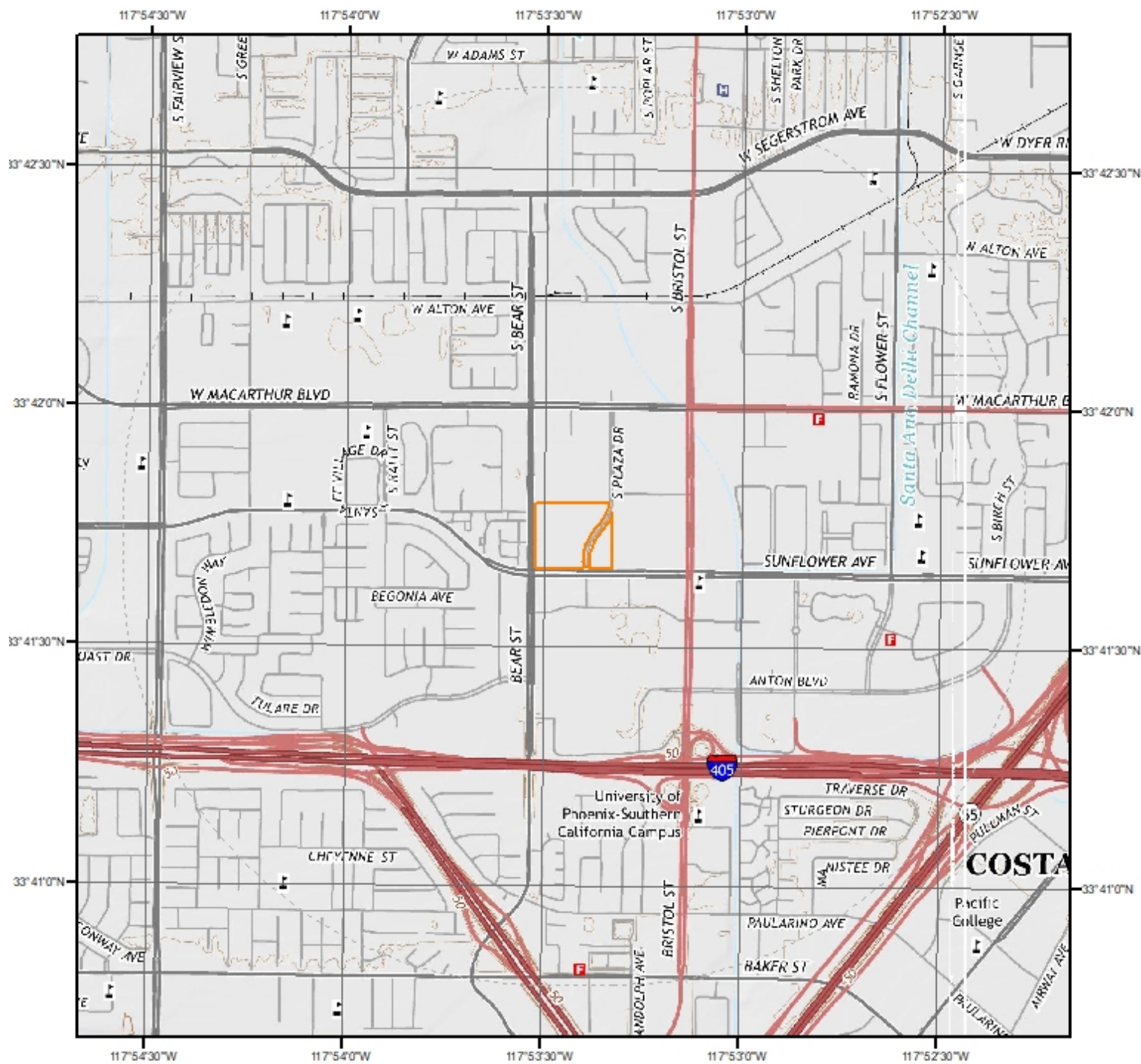
The ERIS **Physical Setting Report - PSR** provides comprehensive information about the physical setting around a site and includes a complete overview of topography and surface topology, in addition to hydrologic, geologic and soil characteristics. The location and detailed attributes of oil and gas wells, water wells, public water systems and radon are also included for review.

The compilation of both physical characteristics of a site and additional attribute data is useful in assessing the impact of migration of contaminants and subsequent impact on soils and groundwater.


Disclaimer

This Report does not provide a full environmental evaluation for the site or adjacent properties. Please see the terms and disclaimer at the end of the Report for greater detail.

Topographic Information



Current USGS Topo (2015)



Quadrangle(s): Newport Beach, CA; Tustin, CA

Source: USGS 7.5 Minute Topographic Map

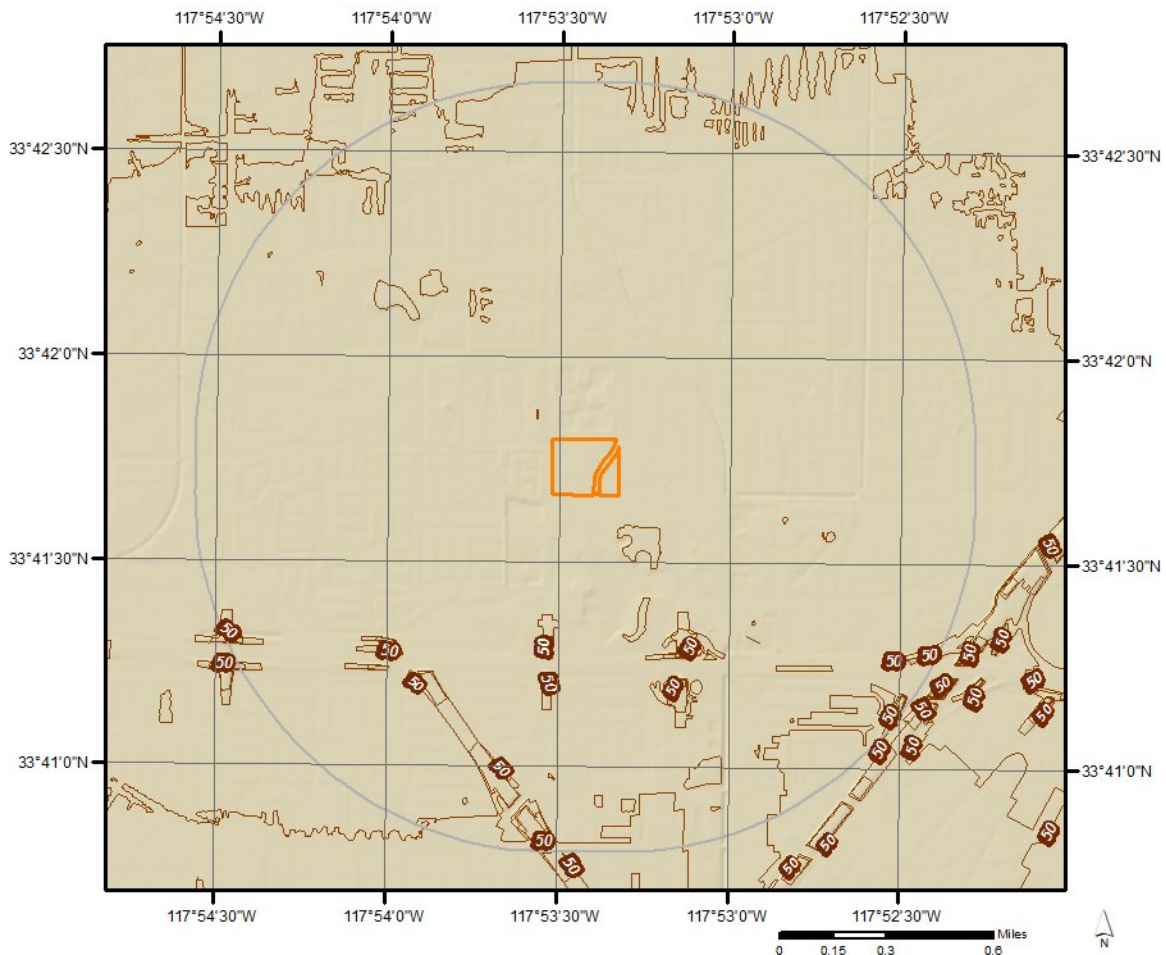


Topographic Information

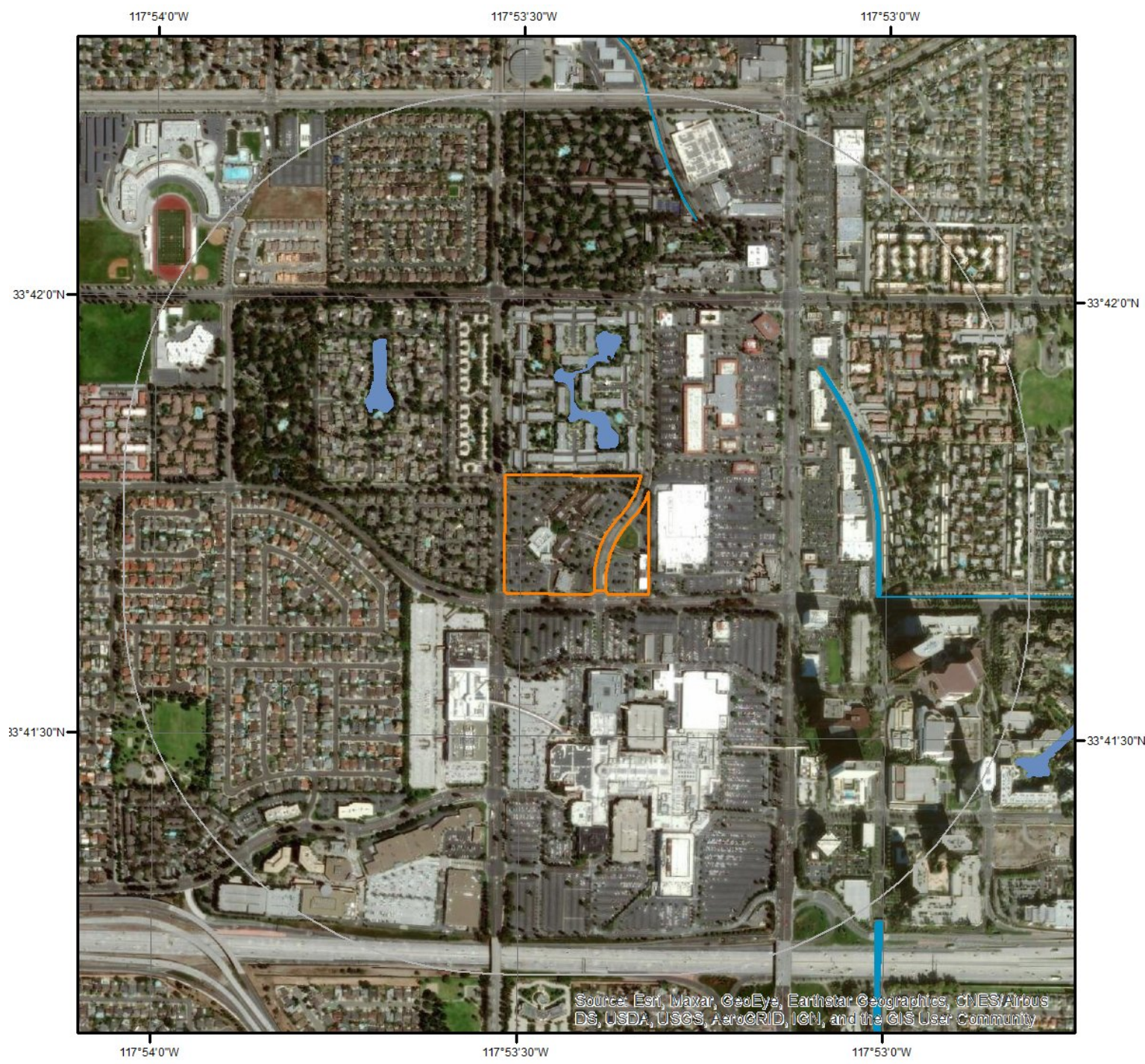
The previous topographic map(s) are created by seamlessly merging and cutting current USGS topographic data. Below are shaded relief map(s), derived from USGS elevation data to show surrounding topography in further detail.

Topographic information at project property:

Elevation: 37.30 ft
Slope Direction: E




Hydrologic Information



Source: Esri, Maxar, GeoEye, Earthstar Geographics, CNES/Airbus DS, USDA, USGS, AeroGRID, IGN, and the GIS User Community


Wetland



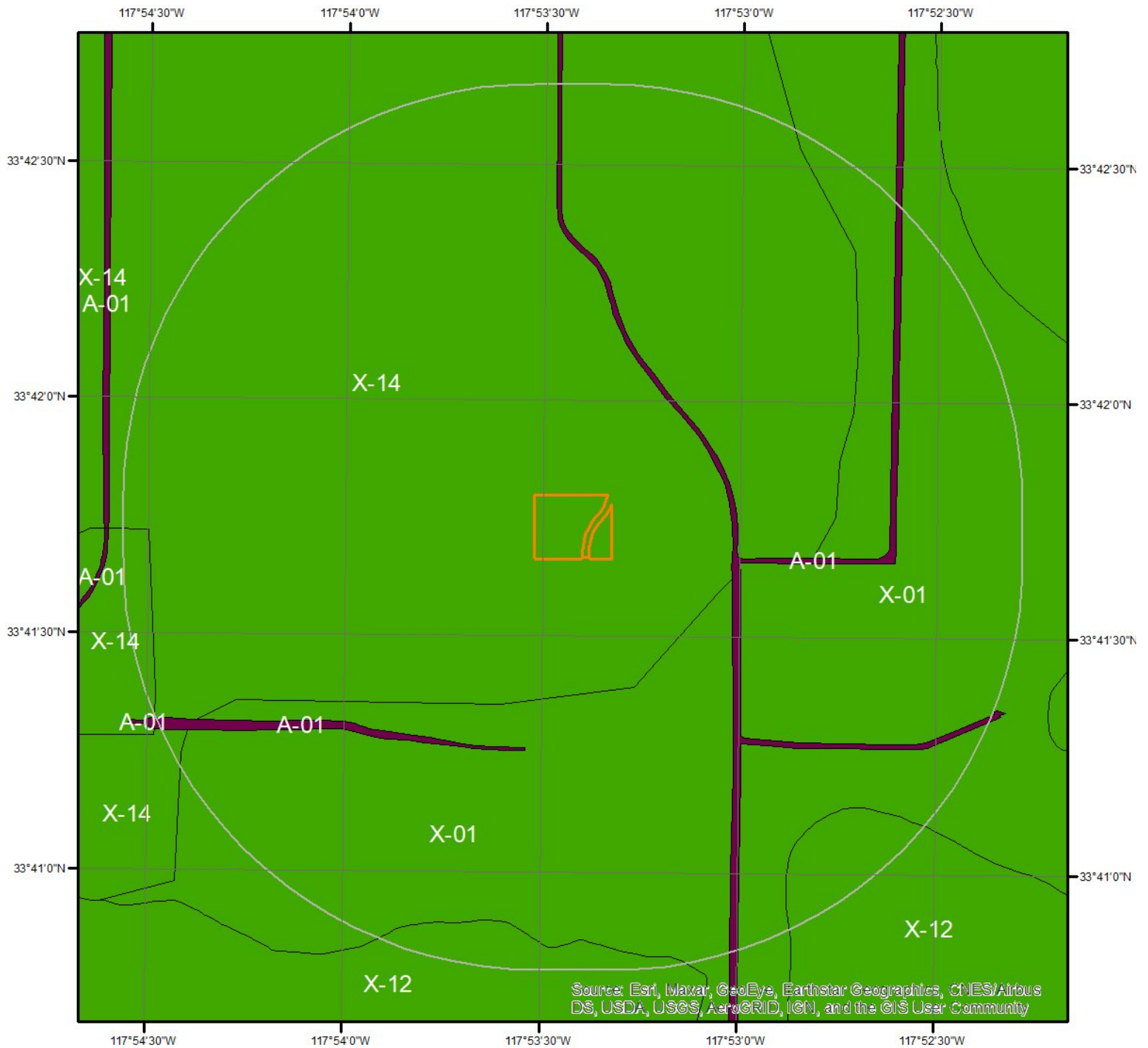
This map shows wetland existence using data from US Fish & Wildlife. Data coverage is shown to the right. Gray indicates no data available in the area.

- Estuarine and Marine Deepwater
- Estuarine and Marine Wetland
- Freshwater Emergent Wetland
- Freshwater Forested/Shrub Wetland

- Freshwater Pond
- Lake
- Other
- Riverine



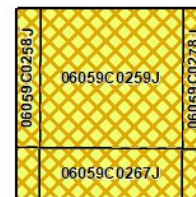
Hydrologic Information



Flood Hazard Zones

This map shows FEMA flood hazard zones. FIRM panels are shown to the right, and blank indicates no data is available.

A	AO	X
A99	V	OPEN WATER
AE	VE	NOT POPULATED
AH	D	AREA NOT INCLUDED



Hydrologic Information

The Wetland Type map shows wetland existence overlaid on an aerial imagery. The Flood Hazard Zones map shows FEMA flood hazard zones overlaid on an aerial imagery. Relevant FIRM panels and detailed zone information is provided below. For detailed Zone descriptions please click the link: <https://floodadvocate.com/fema-zone-definitions>

Available FIRM Panels in area:

06059C0259J(effective:2009-12-03) 06059C0258J(effective:2009-12-03)
06059C0278J(effective:2009-12-03) 06059C0267J(effective:2009-12-03)
06059C0286J(effective:2009-12-03) 06059C0266J(effective:2009-12-03)

Flood Zone A-01

Zone: A

Zone subtype:

Flood Zone X-01

Zone: X

Zone subtype: 0.2 PCT ANNUAL CHANCE FLOOD HAZARD

Flood Zone X-12

Zone: X

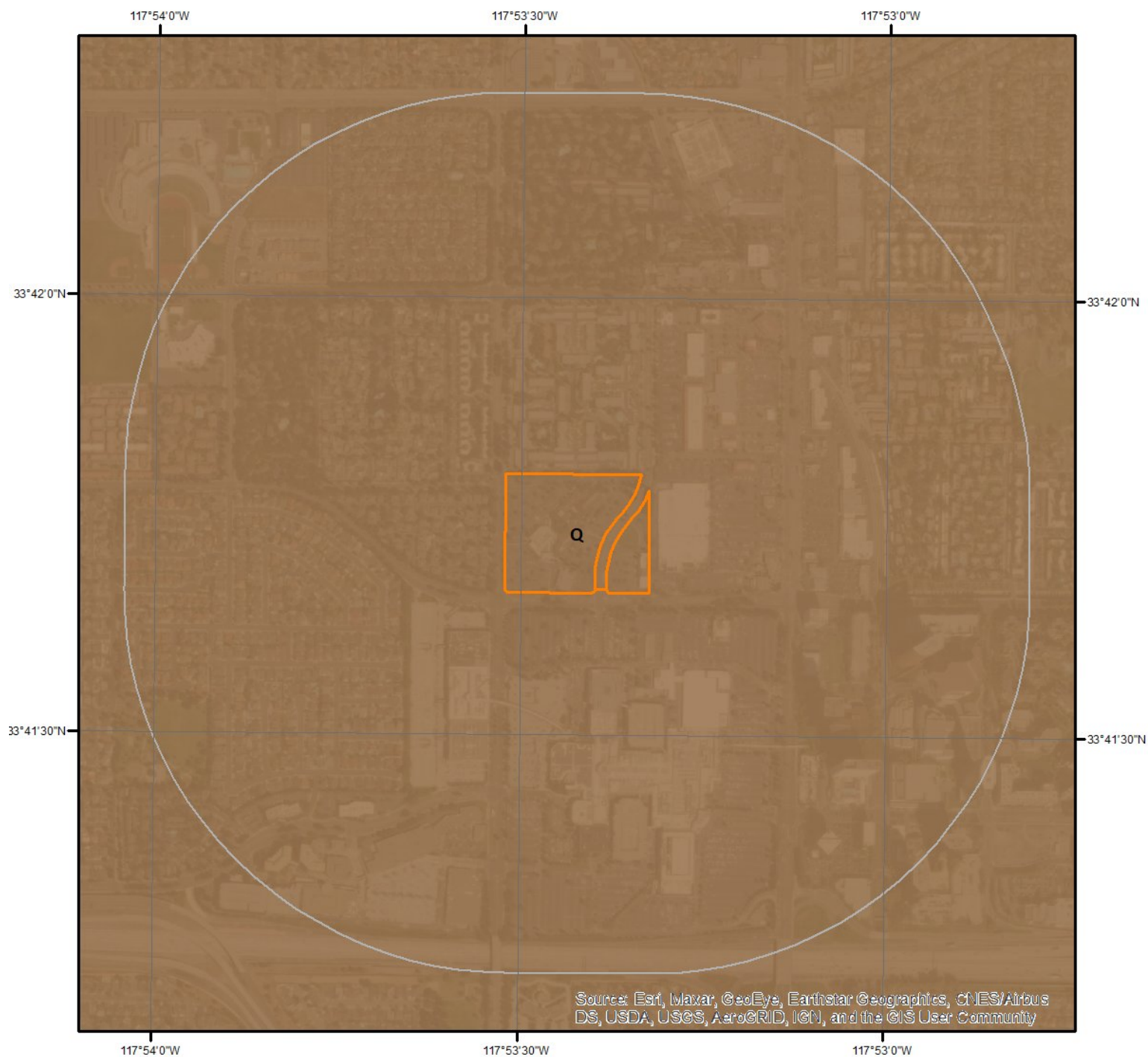
Zone subtype: AREA OF MINIMAL FLOOD HAZARD

Flood Zone X-14

Zone: X


Zone subtype: AREA WITH REDUCED FLOOD RISK DUE TO LEVEE

Geologic Information



Geologic Units

This maps shows geologic units in the area. Please refer to the report for detailed descriptions.



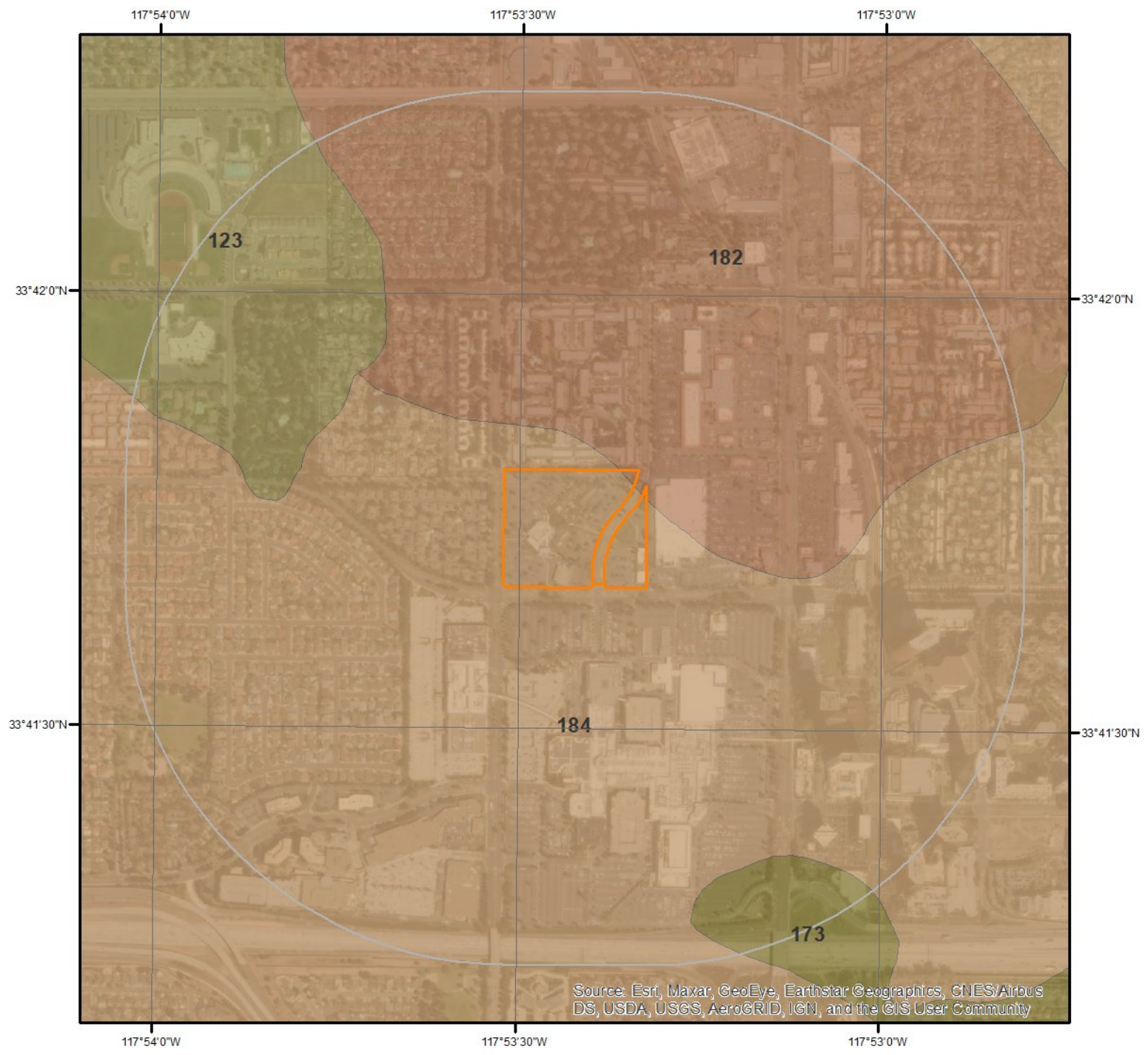
Geologic Information

The previous page shows USGS geology information. Detailed information about each unit is provided below.

Geologic Unit Q

Unit Name:	Quaternary alluvium and marine deposits
Unit Age:	Pliocene to Holocene
Primary Rock Type:	alluvium
Secondary Rock Type:	terrace
Unit Description:	Alluvium, lake, playa, and terrace deposits; unconsolidated and semi-consolidated. Mostly nonmarine, but includes marine deposits near the coast.

Soil Information



SSURGO Soils



This maps shows SSURGO soil units around the target property. Please refer to the report for detailed soil descriptions.



Soil Information

The previous page shows a soil map using SSURGO data from USDA Natural Resources Conservation Service. Detailed information about each unit is provided below.

Map Unit 123 (18.82%)

Map Unit Name:	Bolsa silt loam, drained
Bedrock Depth - Min:	
Watertable Depth - Annual Min:	
Drainage Class - Dominant:	Somewhat poorly drained
Hydrologic Group - Dominant:	C - Soils in this group have moderately high runoff potential when thoroughly wet. Water transmission through the soil is somewhat restricted.
Major components are printed below	
Bolsa(70%)	
horizon H1(0cm to 30cm)	Silt loam
horizon H2(30cm to 175cm)	Silt loam
horizon H2(30cm to 175cm)	Silty clay loam

Component Description:

Minor map unit components are excluded from this report.

Map Unit: 123 - Bolsa silt loam, drained

Component: Bolsa (70%)

The Bolsa component makes up 70 percent of the map unit. Slopes are 0 to 2 percent. This component is on alluvial fans, coastal plains. The parent material consists of mixed alluvium derived from igneous, metamorphic and sedimentary rock. Depth to a root restrictive layer is greater than 60 inches. The natural drainage class is somewhat poorly drained. Water movement in the most restrictive layer is moderately high. Available water to a depth of 60 inches (or restricted depth) is high. Shrink-swell potential is moderate. This soil is rarely flooded. It is not ponded. There is no zone of water saturation within a depth of 72 inches. Organic matter content in the surface horizon is about 0 percent. Nonirrigated land capability classification is 3w. This soil does not meet hydric criteria. The calcium carbonate equivalent within 40 inches, typically, does not exceed 3 percent. There are no saline horizons within 30 inches of the soil surface.

Component: Hueneme (10%)

Generated brief soil descriptions are created for major soil components. The Hueneme soil is a minor component.

Component: Chino (10%)

Generated brief soil descriptions are created for major soil components. The Chino soil is a minor component.

Component: Metz (4%)

Generated brief soil descriptions are created for major soil components. The Metz soil is a minor component.

Component: Omni (2%)

Generated brief soil descriptions are created for major soil components. The Omni soil is a minor component.

Component: San Emigdio (2%)

Generated brief soil descriptions are created for major soil components. The San Emigdio soil is a minor component.

Component: Bolsa (2%)

Generated brief soil descriptions are created for major soil components. The Bolsa soil is a minor component.

Map Unit 173 (16.62%)

Map Unit Name:	Myford sandy loam, 2 to 9 percent slopes
Bedrock Depth - Min:	
Watertable Depth - Annual Min:	

Soil Information

Drainage Class - Dominant:

Moderately well drained

Hydrologic Group - Dominant:

D - Soils in this group have high runoff potential when thoroughly wet. Water movement through the soil is restricted or very restricted.

Major components are printed below

Myford(70%)

horizon A1(0cm to 2cm)

Sandy loam

horizon A2(2cm to 10cm)

Sandy loam

horizon A3(10cm to 30cm)

Sandy loam

horizon Bt1(30cm to 46cm)

Sandy clay

horizon Bt2(46cm to 71cm)

Sandy clay loam

horizon Btk1(71cm to 89cm)

Sandy clay loam

horizon Btk2(89cm to 104cm)

Sandy clay loam

horizon Bt1(104cm to 124cm)

Sandy clay loam

horizon Bt2(124cm to 155cm)

Sandy clay loam

horizon Bt3(155cm to 180cm)

Sandy clay loam

horizon C(180cm to 201cm)

Sandy loam

Component Description:

Minor map unit components are excluded from this report.

Map Unit: 173 - Myford sandy loam, 2 to 9 percent slopes

Component: Myford (75%)

The Myford component makes up 75 percent of the map unit. Slopes are 2 to 9 percent. This component is on terraces, alluvial plains. The parent material consists of alluvium derived from sandstone. Depth to a root restrictive layer, abrupt textural change, is 8 to 20 inches. The natural drainage class is moderately well drained. Water movement in the most restrictive layer is moderately high. Available water to a depth of 60 inches (or restricted depth) is high. Shrink-swell potential is moderate. This soil is not flooded. It is not ponded. There is no zone of water saturation within a depth of 72 inches. Organic matter content in the surface horizon is about 1 percent. This component is in the R019XD061CA Claypan (1975) ecological site. Nonirrigated land capability classification is 3e. This soil does not meet hydric criteria. The calcium carbonate equivalent within 40 inches, typically, does not exceed 3 percent. There are no saline horizons within 30 inches of the soil surface.

Component: Myford (10%)

Generated brief soil descriptions are created for major soil components. The Myford soil is a minor component.

Component: Yorba (5%)

Generated brief soil descriptions are created for major soil components. The Yorba soil is a minor component.

Component: Capistrano (5%)

Generated brief soil descriptions are created for major soil components. The Capistrano soil is a minor component.

Component: Chesterton (3%)

Generated brief soil descriptions are created for major soil components. The Chesterton soil is a minor component.

Component: Water (2%)

Generated brief soil descriptions are created for major soil components. The Water soil is a minor component.

Map Unit 182 (7.54%)

Map Unit Name:

Omni silt loam, drained

Bedrock Depth - Min:

Watertable Depth - Annual Min:

Drainage Class - Dominant:

Poorly drained

Hydrologic Group - Dominant:

C - Soils in this group have moderately high runoff potential when thoroughly wet. Water transmission through the soil is somewhat restricted.

Major components are printed below

Omni(85%)

horizon H1(0cm to 30cm)

Silt loam

Soil Information

horizon H2(30cm to 152cm)
horizon H2(30cm to 152cm)

Clay
Silty clay

Component Description:

Minor map unit components are excluded from this report.

Map Unit: 182 - Omni silt loam, drained

Component: Omni (85%)

The Omni component makes up 85 percent of the map unit. Slopes are 0 to 2 percent. This component is on depressions. The parent material consists of mixed alluvium. Depth to a root restrictive layer is greater than 60 inches. The natural drainage class is poorly drained. Water movement in the most restrictive layer is moderately low. Available water to a depth of 60 inches (or restricted depth) is high. Shrink-swell potential is high. This soil is not flooded. It is not ponded. There is no zone of water saturation within a depth of 72 inches. Organic matter content in the surface horizon is about 4 percent. Nonirrigated land capability classification is 3e. Irrigated land capability classification is 2s. This soil meets hydric criteria. The calcium carbonate equivalent within 40 inches, typically, does not exceed 3 percent. There are no saline horizons within 30 inches of the soil surface.

Component: Chino (10%)

Generated brief soil descriptions are created for major soil components. The Chino, SILTY CLAY LOAM soil is a minor component.

Component: Bolsa (5%)

Generated brief soil descriptions are created for major soil components. The Bolsa, SILT LOAM soil is a minor component.

Map Unit 184 (57.02%)

Map Unit Name: Omni clay, drained

Bedrock Depth - Min:

Watertable Depth - Annual Min:

Drainage Class - Dominant: Poorly drained

Hydrologic Group - Dominant: C - Soils in this group have moderately high runoff potential when thoroughly wet. Water transmission through the soil is somewhat restricted.

Major components are printed below

Omni(85%)

horizon H1(0cm to 43cm)	Clay
horizon H2(43cm to 152cm)	Clay
horizon H2(43cm to 152cm)	Silty clay

Component Description:

Minor map unit components are excluded from this report.

Map Unit: 184 - Omni clay, drained

Component: Omni (85%)

The Omni component makes up 85 percent of the map unit. Slopes are 0 to 2 percent. This component is on depressions. The parent material consists of mixed alluvium. Depth to a root restrictive layer is greater than 60 inches. The natural drainage class is poorly drained. Water movement in the most restrictive layer is moderately low. Available water to a depth of 60 inches (or restricted depth) is high. Shrink-swell potential is high. This soil is not flooded. It is not ponded. There is no zone of water saturation within a depth of 72 inches. Organic matter content in the surface horizon is about 4 percent. Nonirrigated land capability classification is 3s. Irrigated land capability classification is 2s. This soil meets hydric criteria. The calcium carbonate equivalent within 40 inches, typically, does not exceed 3 percent. There are no saline horizons within 30 inches of the soil surface.

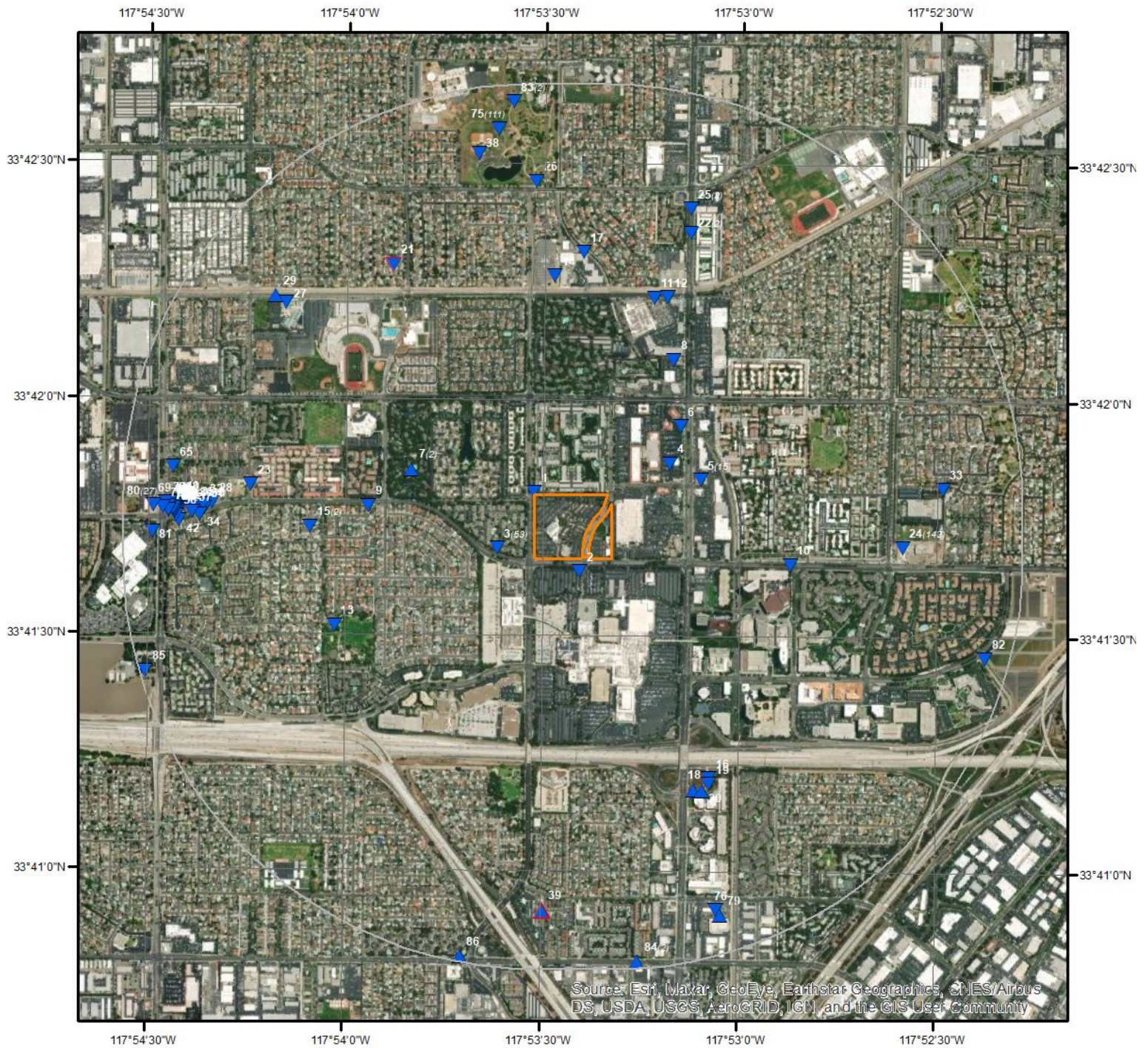
Component: Chino (10%)

Generated brief soil descriptions are created for major soil components. The Chino, SILTY CLAY LOAM, DRAINED soil is a minor component.


Component: Bolsa (5%)

Generated brief soil descriptions are created for major soil components. The Bolsa, SILTY CLAY LOAM, DRAINED soil is a minor component.

Wells and Additional Sources



Wells & Additional Sources



- | | |
|--------------------------------|------------------------------------|
| ▲ Sites with Higher Elevation | ▲ OGW Sites with Higher Elevation |
| ■ Sites with Same Elevation | ■ OGW Sites with Same Elevation |
| ▼ Sites with Lower Elevation | ▼ OGW Sites with Lower Elevation |
| ○ Sites with Unknown Elevation | ● OGW Sites with Unknown Elevation |



Wells and Additional Sources Summary

Federal Sources

Public Water Systems Violations and Enforcement Data

Map Key	PWS ID	Distance (ft)	Direction
15	TX0610211	2878.20	W
84	CA3000572	5195.28	S

Safe Drinking Water Information System (SDWIS)

Map Key	PWS ID	Distance (ft)	Direction
15	TX0610211	2878.20	W
84	CA3000572	5195.28	S

USGS National Water Information System

Map Key	Monitoring Loc Identifier	Distance (ft)	Direction
2	USGS-334138117532101	171.94	S
8	USGS-334205117530701	1920.42	NNE
10	USGS-334139117524901	2296.09	E
12	USGS-334213117530801	2646.84	NNE
13	USGS-334131117540101	2711.92	WSW
14	USGS-334216117532901	2806.66	N
27	USGS-334212117540601	4031.81	NW
28	USGS-334147117542001	4143.29	W
33	USGS-334149117522901	4262.87	E
38	USGS-334231117534001	4434.93	NNW
65	USGS-334151117542301	4656.46	W
76	USGS-334055117530001	4720.29	SSE
85	USGS-334125117542701	5204.81	WSW

State Sources

Oil and Gas Wells

Map Key	API No	Distance (ft)	Direction
21	0405901173	3459.48	NW
39	0405920355	4529.80	S

Periodic Groundwater Level Measurement Locations

Map Key	Site Code	Distance (ft)	Direction
1	336967N1178918W001	20.30	NW
9	336962N1178987W001	2127.91	W
11	337036N1178874W001	2593.60	NNE
17	337052N1178903W001	3110.89	N
23	336969N1179036W001	3649.53	W
26	337077N1178916W001	4021.93	N
29	337036N1179030W001	4193.60	NW
32	336962N1179060W001	4256.46	W
40	336963N1179065W001	4560.55	W

Wells and Additional Sources Summary

79	336818N1178840W001	4797.29	SSE
83	337105N1178932W002	5049.68	N
83	337105N1178932W001	5049.68	N
86	336803N1178948W001	5207.36	SSW

Well Completion Reports

Map Key	WCR No	Distance (ft)	Direction
3	WCR1776-009268	473.53	WSW
3	WCR1992-017878	473.53	WSW
3	WCR2004-014997	473.53	WSW
3	WCR0199916	473.53	WSW
3	WCR0032800	473.53	WSW
3	WCR0202840	473.53	WSW
3	WCR2001-016173	473.53	WSW
3	WCR1983-007081	473.53	WSW
3	WCR0112771	473.53	WSW
3	WCR2006-011702	473.53	WSW
3	WCR0004383	473.53	WSW
3	WCR0208009	473.53	WSW
3	WCR0199915	473.53	WSW
3	WCR0196975	473.53	WSW
3	WCR1776-009269	473.53	WSW
3	WCR0032801	473.53	WSW
3	WCR2001-016172	473.53	WSW
3	WCR2004-014999	473.53	WSW
3	WCR2001-016174	473.53	WSW
3	WCR2007-013358	473.53	WSW
3	WCR2004-014809	473.53	WSW
3	WCR2004-014998	473.53	WSW
3	WCR2002-012382	473.53	WSW
3	WCR2001-016175	473.53	WSW
3	WCR2002-012377	473.53	WSW
3	WCR2002-012383	473.53	WSW
3	WCR2006-011701	473.53	WSW
3	WCR0004962	473.53	WSW
3	WCR1999-010214	473.53	WSW
3	WCR2002-012380	473.53	WSW
3	WCR2002-012379	473.53	WSW
3	WCR2006-011703	473.53	WSW
3	WCR2002-012381	473.53	WSW
3	WCR0004961	473.53	WSW
3	WCR1992-017879	473.53	WSW
3	WCR1925-000220	473.53	WSW
3	WCR2006-011704	473.53	WSW
3	WCR1972-003182	473.53	WSW
3	WCR0172734	473.53	WSW
3	WCR0162325	473.53	WSW
3	WCR0075028	473.53	WSW
3	WCR0079425	473.53	WSW
3	WCR0131281	473.53	WSW
3	WCR2007-013359	473.53	WSW
3	WCR2001-016171	473.53	WSW
3	WCR2013-009112	473.53	WSW
3	WCR2004-014990	473.53	WSW
3	WCR2004-014810	473.53	WSW
3	WCR2002-012378	473.53	WSW
3	WCR0307585	473.53	WSW
3	WCR1983-006888	473.53	WSW
3	WCR1998-009404	473.53	WSW
3	WCR2002-012384	473.53	WSW
4	WCR2020-004570	890.51	ENE
5	WCR2018-006957	1181.35	ENE
5	WCR2018-006966	1181.35	ENE

Wells and Additional Sources Summary

5	WCR2018-007064	1181.35	ENE
5	WCR2018-006959	1181.35	ENE
5	WCR2018-006968	1181.35	ENE
5	WCR2018-006967	1181.35	ENE
5	WCR2018-006977	1181.35	ENE
5	WCR2018-006978	1181.35	ENE
5	WCR2018-006970	1181.35	ENE
5	WCR2018-006954	1181.35	ENE
5	WCR2018-006958	1181.35	ENE
5	WCR2018-006971	1181.35	ENE
5	WCR2018-006972	1181.35	ENE
5	WCR2018-006974	1181.35	ENE
5	WCR2018-006969	1181.35	ENE
6	WCR2020-004566	1281.92	NE
7	WCR2015-004257	1610.98	WNW
7	WCR2015-004255	1610.98	WNW
16	WCR2021-004609	3095.32	SSE
18	WCR2021-004612	3155.60	SSE
19	WCR2021-004613	3162.74	SSE
20	WCR2021-004610	3202.84	SSE
22	WCR2019-000708	3520.43	NNE
22	WCR2019-000720	3520.43	NNE
24	WCR0102541	3734.17	E
24	WCR2006-013100	3734.17	E
24	WCR0237641	3734.17	E
24	WCR2010-010601	3734.17	E
24	WCR0308419	3734.17	E
24	WCR0016343	3734.17	E
24	WCR2001-015546	3734.17	E
24	WCR2006-009470	3734.17	E
24	WCR0309287	3734.17	E
24	WCR0008905	3734.17	E
24	WCR0184308	3734.17	E
24	WCR0175143	3734.17	E
24	WCR0309286	3734.17	E
24	WCR1955-001756	3734.17	E
24	WCR0269217	3734.17	E
24	WCR0162326	3734.17	E
24	WCR0211304	3734.17	E
24	WCR0312632	3734.17	E
24	WCR0269218	3734.17	E
24	WCR2000-011561	3734.17	E
24	WCR2008-011251	3734.17	E
24	WCR2007-011113	3734.17	E
24	WCR2005-014679	3734.17	E
24	WCR2003-013828	3734.17	E
24	WCR2003-015343	3734.17	E
24	WCR2005-016343	3734.17	E
24	WCR2000-012842	3734.17	E
24	WCR2005-014673	3734.17	E
24	WCR2010-010597	3734.17	E
24	WCR2003-013532	3734.17	E
24	WCR1995-010198	3734.17	E
24	WCR2008-011247	3734.17	E
24	WCR2008-011246	3734.17	E
24	WCR2003-013404	3734.17	E
24	WCR2006-009465	3734.17	E
24	WCR0005663	3734.17	E
24	WCR2003-013408	3734.17	E
24	WCR2005-014674	3734.17	E
24	WCR2010-010589	3734.17	E
24	WCR0124484	3734.17	E
24	WCR0255857	3734.17	E
24	WCR2004-012900	3734.17	E
24	WCR2003-015344	3734.17	E
24	WCR0195548	3734.17	E

Wells and Additional Sources Summary

24	WCR0042671	3734.17	E
24	WCR0029999	3734.17	E
24	WCR2004-012902	3734.17	E
24	WCR2003-014547	3734.17	E
24	WCR2005-014675	3734.17	E
24	WCR0219624	3734.17	E
24	WCR2007-011115	3734.17	E
24	WCR0162327	3734.17	E
24	WCR0158601	3734.17	E
24	WCR1955-002212	3734.17	E
24	WCR2003-011645	3734.17	E
24	WCR0112256	3734.17	E
24	WCR0285553	3734.17	E
24	WCR2008-011245	3734.17	E
24	WCR0309288	3734.17	E
24	WCR0091081	3734.17	E
24	WCR0146615	3734.17	E
24	WCR0285552	3734.17	E
24	WCR0279743	3734.17	E
24	WCR0064551	3734.17	E
24	WCR0091082	3734.17	E
24	WCR0216257	3734.17	E
24	WCR0053290	3734.17	E
24	WCR1929-000327	3734.17	E
24	WCR0256548	3734.17	E
24	WCR0266790	3734.17	E
24	WCR0283149	3734.17	E
24	WCR2007-011114	3734.17	E
24	WCR2007-011607	3734.17	E
24	WCR2003-013531	3734.17	E
24	WCR2008-011249	3734.17	E
24	WCR2006-011974	3734.17	E
24	WCR2003-015345	3734.17	E
24	WCR2003-013406	3734.17	E
24	WCR2010-010600	3734.17	E
24	WCR2007-011749	3734.17	E
24	WCR2003-014548	3734.17	E
24	WCR2003-013407	3734.17	E
24	WCR2010-010603	3734.17	E
24	WCR2008-011248	3734.17	E
24	WCR0321326	3734.17	E
24	WCR2009-010777	3734.17	E
24	WCR2004-012899	3734.17	E
24	WCR2010-010599	3734.17	E
24	WCR2008-011250	3734.17	E
24	WCR0004964	3734.17	E
24	WCR1776-009270	3734.17	E
24	WCR0014975	3734.17	E
24	WCR0271390	3734.17	E
24	WCR0298057	3734.17	E
24	WCR2010-010602	3734.17	E
24	WCR0326856	3734.17	E
24	WCR1999-010215	3734.17	E
24	WCR2006-009469	3734.17	E
24	WCR1914-000095	3734.17	E
24	WCR0005662	3734.17	E
24	WCR0146616	3734.17	E
24	WCR0145800	3734.17	E
24	WCR0014851	3734.17	E
24	WCR0131023	3734.17	E
24	WCR0269216	3734.17	E
24	WCR2003-014549	3734.17	E
24	WCR2005-016344	3734.17	E
24	WCR0074732	3734.17	E
24	WCR0004963	3734.17	E
24	WCR0219625	3734.17	E

Wells and Additional Sources Summary

24	WCR0120650	3734.17	E
24	WCR0298665	3734.17	E
24	WCR0133471	3734.17	E
24	WCR0283851	3734.17	E
24	WCR0257191	3734.17	E
24	WCR0114665	3734.17	E
24	WCR0019305	3734.17	E
24	WCR0173364	3734.17	E
24	WCR0295135	3734.17	E
24	WCR0042672	3734.17	E
24	WCR0279744	3734.17	E
24	WCR0056868	3734.17	E
24	WCR2010-010604	3734.17	E
24	WCR2005-014680	3734.17	E
24	WCR2010-010598	3734.17	E
24	WCR2006-009463	3734.17	E
24	WCR2004-012901	3734.17	E
24	WCR2010-010588	3734.17	E
24	WCR2003-013405	3734.17	E
24	WCR2005-014677	3734.17	E
24	WCR2005-014678	3734.17	E
24	WCR2006-013099	3734.17	E
24	WCR0184307	3734.17	E
24	WCR2007-011608	3734.17	E
24	WCR2006-009464	3734.17	E
24	WCR2009-010775	3734.17	E
24	WCR2009-010776	3734.17	E
24	WCR2005-014676	3734.17	E
24	WCR2004-014989	3734.17	E
24	WCR2006-011975	3734.17	E
24	WCR2008-011252	3734.17	E
24	WCR0045048	3734.17	E
24	WCR2001-015545	3734.17	E
25	WCR2018-002817	3819.56	NNE
25	WCR2018-002814	3819.56	NNE
30	WCR2020-015331	4240.28	W
31	WCR2020-015330	4244.35	W
34	WCR2020-015337	4297.36	W
35	WCR2020-015350	4363.86	W
35	WCR2020-015351	4363.86	W
36	WCR2020-015339	4392.83	W
37	WCR2020-015321	4400.12	W
41	WCR2020-015329	4561.63	W
42	WCR2020-015338	4564.88	W
43	WCR2020-015306	4572.56	W
44	WCR2020-015355	4579.41	W
45	WCR2020-015307	4581.90	W
46	WCR2020-015354	4592.45	W
47	WCR2020-015357	4596.14	W
48	WCR2020-015356	4597.36	W
49	WCR2020-015360	4598.58	W
49	WCR2020-015358	4598.58	W
50	WCR2020-015305	4601.07	W
51	WCR2020-015902	4607.87	W
52	WCR2020-015365	4609.16	W
53	WCR2020-015308	4609.25	W
54	WCR2020-016095	4612.70	W
55	WCR2020-015370	4616.50	W
56	WCR2020-015366	4619.77	W
57	WCR2020-015364	4620.59	W
58	WCR2020-015369	4625.48	W
59	WCR2020-016090	4631.05	W
60	WCR2020-015367	4631.20	W
61	WCR2020-015309	4631.25	W
62	WCR2020-015901	4631.45	W
62	WCR2020-015310	4631.45	W

Wells and Additional Sources Summary

63	WCR2020-015353	4634.06	W
64	WCR2020-015311	4635.69	W
64	WCR2020-016091	4635.69	W
66	WCR2020-015352	4661.99	W
67	WCR2020-015903	4691.24	W
68	WCR2020-015313	4693.76	W
69	WCR2020-015904	4694.92	W
70	WCR2020-015312	4694.96	W
71	WCR2020-016084	4696.55	W
72	WCR2020-015959	4699.80	W
73	WCR2020-015905	4699.81	W
74	WCR2020-015995	4701.44	W
74	WCR2020-016031	4701.44	W
75	WCR0129329	4717.68	N
75	WCR0004433	4717.68	N
75	WCR0213487	4717.68	N
75	WCR2000-012011	4717.68	N
75	WCR1979-008337	4717.68	N
75	WCR2005-012627	4717.68	N
75	WCR0019301	4717.68	N
75	WCR2001-014700	4717.68	N
75	WCR0117614	4717.68	N
75	WCR0049465	4717.68	N
75	WCR0286688	4717.68	N
75	WCR0158598	4717.68	N
75	WCR0131020	4717.68	N
75	WCR2003-011922	4717.68	N
75	WCR2003-011997	4717.68	N
75	WCR1990-019616	4717.68	N
75	WCR1954-002167	4717.68	N
75	WCR2005-012624	4717.68	N
75	WCR1979-008336	4717.68	N
75	WCR2003-014683	4717.68	N
75	WCR2000-012711	4717.68	N
75	WCR1979-008338	4717.68	N
75	WCR2005-012618	4717.68	N
75	WCR0234043	4717.68	N
75	WCR0274798	4717.68	N
75	WCR2005-011606	4717.68	N
75	WCR0109859	4717.68	N
75	WCR0047765	4717.68	N
75	WCR0064543	4717.68	N
75	WCR0325772	4717.68	N
75	WCR0203816	4717.68	N
75	WCR0191291	4717.68	N
75	WCR0276325	4717.68	N
75	WCR0256546	4717.68	N
75	WCR0230078	4717.68	N
75	WCR0175141	4717.68	N
75	WCR1998-008997	4717.68	N
75	WCR2003-014682	4717.68	N
75	WCR2003-014684	4717.68	N
75	WCR1996-010221	4717.68	N
75	WCR2005-012623	4717.68	N
75	WCR2005-012628	4717.68	N
75	WCR2005-012634	4717.68	N
75	WCR2005-012622	4717.68	N
75	WCR2000-010884	4717.68	N
75	WCR0230015	4717.68	N
75	WCR2005-011607	4717.68	N
75	WCR2005-012629	4717.68	N
75	WCR0047766	4717.68	N
75	WCR2005-012633	4717.68	N
75	WCR0325771	4717.68	N
75	WCR0129328	4717.68	N
75	WCR1983-006882	4717.68	N

Wells and Additional Sources Summary

75	WCR0271747	4717.68	N
75	WCR2003-011924	4717.68	N
75	WCR0283146	4717.68	N
75	WCR1998-009068	4717.68	N
75	WCR2005-012986	4717.68	N
75	WCR0075022	4717.68	N
75	WCR0146613	4717.68	N
75	WCR0276294	4717.68	N
75	WCR0230079	4717.68	N
75	WCR0030229	4717.68	N
75	WCR0049466	4717.68	N
75	WCR0296778	4717.68	N
75	WCR0218086	4717.68	N
75	WCR0074728	4717.68	N
75	WCR2000-012837	4717.68	N
75	WCR2005-012984	4717.68	N
75	WCR2005-012621	4717.68	N
75	WCR2003-014681	4717.68	N
75	WCR1996-011173	4717.68	N
75	WCR1999-010213	4717.68	N
75	WCR2000-011017	4717.68	N
75	WCR2005-012851	4717.68	N
75	WCR2005-012626	4717.68	N
75	WCR2005-011605	4717.68	N
75	WCR2000-012001	4717.68	N
75	WCR2005-012617	4717.68	N
75	WCR2005-012630	4717.68	N
75	WCR2000-011016	4717.68	N
75	WCR1979-008335	4717.68	N
75	WCR2001-014701	4717.68	N
75	WCR2005-012631	4717.68	N
75	WCR2005-012632	4717.68	N
75	WCR0019302	4717.68	N
75	WCR2005-012620	4717.68	N
75	WCR0104196	4717.68	N
75	WCR0213486	4717.68	N
75	WCR0141994	4717.68	N
75	WCR1998-011109	4717.68	N
75	WCR2000-012713	4717.68	N
75	WCR0075023	4717.68	N
75	WCR0119652	4717.68	N
75	WCR0245534	4717.68	N
75	WCR0308415	4717.68	N
75	WCR0146920	4717.68	N
75	WCR0048291	4717.68	N
75	WCR0218390	4717.68	N
75	WCR0117615	4717.68	N
75	WCR1776-009222	4717.68	N
75	WCR2000-012712	4717.68	N
75	WCR2003-011995	4717.68	N
75	WCR2003-011996	4717.68	N
75	WCR2005-012619	4717.68	N
75	WCR0104197	4717.68	N
75	WCR2005-012983	4717.68	N
75	WCR2005-012985	4717.68	N
75	WCR0112782	4717.68	N
75	WCR0018531	4717.68	N
75	WCR2003-011923	4717.68	N
77	WCR2020-015315	4734.54	W
78	WCR2020-015320	4772.87	W
80	WCR2018-006897	4896.52	W
80	WCR2018-006880	4896.52	W
80	WCR2018-006877	4896.52	W
80	WCR2018-006875	4896.52	W
80	WCR2018-006893	4896.52	W
80	WCR2018-006878	4896.52	W

Wells and Additional Sources Summary

80	WCR2018-006945	4896.52	W
80	WCR2018-006892	4896.52	W
80	WCR2018-006891	4896.52	W
80	WCR2018-006873	4896.52	W
80	WCR2018-006872	4896.52	W
80	WCR2018-006888	4896.52	W
80	WCR2018-006896	4896.52	W
80	WCR2018-006946	4896.52	W
80	WCR2018-006948	4896.52	W
80	WCR2018-006882	4896.52	W
80	WCR2018-006890	4896.52	W
80	WCR2018-006889	4896.52	W
80	WCR2018-006947	4896.52	W
80	WCR2018-006895	4896.52	W
80	WCR2018-006881	4896.52	W
80	WCR2018-006874	4896.52	W
80	WCR2018-006876	4896.52	W
80	WCR2018-006887	4896.52	W
80	WCR2018-006885	4896.52	W
80	WCR2018-006883	4896.52	W
80	WCR2018-006879	4896.52	W
81	WCR2020-015316	4909.82	W
82	WCR2020-017664	4970.63	ESE

Wells and Additional Sources Detail Report

Public Water Systems Violations and Enforcement Data

Map Key	Direction	Distance (mi)	Distance (ft)	Elevation (ft)	DB
15	W	0.55	2,878.20	33.65	PWSV

Address Line 2: 3475 SAN MARINO CIRCLE
State Code: CA
Zip Code: 92626
City Name: COSTA MESA
Address Line 1: C/O GARY SCHONES - OWNER
PWS ID: TX0610211
PWS Type Code: CWS
PWS Type Description: Community Water System
Primary Source Code: GWP
Primary Source Desc: Purchased groundwater
PWS Activity Code: I
PWS Activity Description: Inactive
PWS Deactivation Date: 01/03/1995
Phone Number:

--Details--

Population Served Count: 66
City Served:
County Served:
State Served: TX
Zip Code Served:

Map Key	Direction	Distance (mi)	Distance (ft)	Elevation (ft)	DB
84	S	0.98	5,195.28	41.25	PWSV

Address Line 2: 734 BAKER ST, COSTA MESA 92626
State Code: CA
Zip Code:
City Name:
Address Line 1:
PWS ID: CA3000572
PWS Type Code: CWS
PWS Type Description: Community Water System
Primary Source Code: GW
Primary Source Desc: Groundwater
PWS Activity Code: I
PWS Activity Description: Inactive
PWS Deactivation Date: 01/12/1994
Phone Number:

Wells and Additional Sources Detail Report

--Details--

Population Served Count: 40

City Served:

County Served:

State Served: CA

Zip Code Served:

Safe Drinking Water Information System (SDWIS)

Map Key	Direction	Distance (mi)	Distance (ft)	Elevation (ft)	DB
15	W	0.55	2,878.20	33.65	SDWIS

PWS ID: TX0610211

PWS Type: Community water system

No of Facilities: 1

No of Violations: 0

No of Site Visits: 0

Cities Served: -

Counties Served: Denton

Population Served Count: 66

Primacy Agency: Texas

EPA Region: Region 6

Map Key	Direction	Distance (mi)	Distance (ft)	Elevation (ft)	DB
84	S	0.98	5,195.28	41.25	SDWIS

PWS ID: CA3000572

PWS Type: Community water system

No of Facilities: 1

No of Violations: 0

No of Site Visits: 0

Cities Served: -

Counties Served: -

Population Served Count: 40

Primacy Agency: California

EPA Region: Region 9

USGS National Water Information System

Map Key	Direction	Distance (mi)	Distance (ft)	Elevation (ft)	DB
2	S	0.03	171.94	36.31	FED USGS

Organiz Identifier: USGS-CA

Organiz Name: USGS California Water Science Center

Well Depth:

Well Depth Unit:

Formation Type:

Aquifer Name: California Coastal Basin aquifers

Aquifer Type:

Country Code: US

Wells and Additional Sources Detail Report

Well Hole Depth:	780	Provider Name:	NWIS
W Hole Depth Unit:	ft	County:	ORANGE
Construction Date:		Latitude:	33.6939079
Source Map Scale:	24000	Longitude:	-117.8900569
Monitoring Loc Name:	005S010W35K001S		
Monitoring Loc Identifier:	USGS-334138117532101		
Monitoring Loc Type:	Well		
Monitoring Loc Desc:			
HUC Eight Digit Code:	18070203		
Drainage Area:			
Drainage Area Unit:			
Contrib Drainage Area:			
Contrib Drainage Area Unit:			
Horizontal Accuracy:	1		
Horizontal Accuracy Unit:	seconds		
Horizontal Collection Mthd:	Interpolated from MAP.		
Horiz Coord Refer System:	NAD83		
Vertical Measure:	32.70		
Vertical Measure Unit:	feet		
Vertical Accuracy:	.10		
Vertical Accuracy Unit:	feet		
Vertical Collection Mthd:	Level or other surveyed method.		
Vert Coord Refer System:	NGVD29		

Map Key	Direction	Distance (mi)	Distance (ft)	Elevation (ft)	DB
8	NNE	0.36	1,920.42	35.14	FED USGS

Organiz Identifier:	USGS-CA	Formation Type:	
Organiz Name:	USGS California Water Science Center	Aquifer Name:	California Coastal Basin aquifers
Well Depth:		Aquifer Type:	
Well Depth Unit:		Country Code:	US
Well Hole Depth:		Provider Name:	NWIS
W Hole Depth Unit:		County:	ORANGE
Construction Date:		Latitude:	33.7014077
Source Map Scale:		Longitude:	-117.8861678
Monitoring Loc Name:	005S010W35A001S		
Monitoring Loc Identifier:	USGS-334205117530701		
Monitoring Loc Type:	Well		
Monitoring Loc Desc:			
HUC Eight Digit Code:	18070204		
Drainage Area:			
Drainage Area Unit:			
Contrib Drainage Area:			
Contrib Drainage Area Unit:			

Wells and Additional Sources Detail Report

Horizontal Accuracy: Unknown
 Horizontal Accuracy Unit: Unknown
 Horizontal Collection Mthd: Interpolated from MAP.
 Horiz Coord Refer System: NAD83
 Vertical Measure:
 Vertical Measure Unit:
 Vertical Accuracy:
 Vertical Accuracy Unit:
 Vertical Collection Mthd:
 Vert Coord Refer System:

Map Key	Direction	Distance (mi)	Distance (ft)	Elevation (ft)	DB
10	E	0.43	2,296.09	33.99	FED USGS

Organiz Identifier:	USGS-CA	Formation Type:	
Organiz Name:	USGS California Water Science Center	Aquifer Name:	California Coastal Basin aquifers
Well Depth:		Aquifer Type:	
Well Depth Unit:		Country Code:	US
Well Hole Depth:		Provider Name:	NWIS
W Hole Depth Unit:		County:	ORANGE
Construction Date:		Latitude:	33.6941858
Source Map Scale:		Longitude:	-117.8811677
Monitoring Loc Name:	005S010W36L001S		
Monitoring Loc Identifier:	USGS-334139117524901		
Monitoring Loc Type:	Well		
Monitoring Loc Desc:			
HUC Eight Digit Code:	18070204		
Drainage Area:			
Drainage Area Unit:			
Contrib Drainage Area:			
Contrib Drainage Area Unit:			
Horizontal Accuracy:	Unknown		
Horizontal Accuracy Unit:	Unknown		
Horizontal Collection Mthd:	Interpolated from MAP.		
Horiz Coord Refer System:	NAD83		
Vertical Measure:			
Vertical Measure Unit:			
Vertical Accuracy:			
Vertical Accuracy Unit:			
Vertical Collection Mthd:			
Vert Coord Refer System:			

Map Key	Direction	Distance (mi)	Distance (ft)	Elevation (ft)	DB
12	NNE	0.50	2,646.84	37.13	FED USGS

Wells and Additional Sources Detail Report

Organiz Identifier:	USGS-CA	Formation Type:	
Organiz Name:	USGS California Water Science Center	Aquifer Name:	California Coastal Basin aquifers
Well Depth:		Aquifer Type:	
Well Depth Unit:		Country Code:	US
Well Hole Depth:	120	Provider Name:	NWIS
W Hole Depth Unit:	ft	County:	ORANGE
Construction Date:	19500901	Latitude:	33.7036299
Source Map Scale:	24000	Longitude:	-117.8864456
Monitoring Loc Name:	005S010W26R002S		
Monitoring Loc Identifier:	USGS-334213117530801		
Monitoring Loc Type:	Well		
Monitoring Loc Desc:			
HUC Eight Digit Code:	18070204		
Drainage Area:			
Drainage Area Unit:			
Contrib Drainage Area:			
Contrib Drainage Area Unit:			
Horizontal Accuracy:	1		
Horizontal Accuracy Unit:	seconds		
Horizontal Collection Mthd:	Interpolated from MAP.		
Horiz Coord Refer System:	NAD83		
Vertical Measure:	37.20		
Vertical Measure Unit:	feet		
Vertical Accuracy:	.10		
Vertical Accuracy Unit:	feet		
Vertical Collection Mthd:	Level or other surveyed method.		
Vert Coord Refer System:	NGVD29		

Map Key	Direction	Distance (mi)	Distance (ft)	Elevation (ft)	DB
13	WSW	0.51	2,711.92	30.57	FED USGS

Organiz Identifier:	USGS-CA	Formation Type:	Quaternary Alluvium
Organiz Name:	USGS California Water Science Center	Aquifer Name:	California Coastal Basin aquifers
Well Depth:	28.5	Aquifer Type:	Unconfined single aquifer
Well Depth Unit:	ft	Country Code:	US
Well Hole Depth:	28.5	Provider Name:	NWIS
W Hole Depth Unit:	ft	County:	ORANGE
Construction Date:	19991118	Latitude:	33.6919472
Source Map Scale:	24000	Longitude:	-117.9004139
Monitoring Loc Name:	005S010W35M001S		
Monitoring Loc Identifier:	USGS-334131117540101		
Monitoring Loc Type:	Well		
Monitoring Loc Desc:			

Wells and Additional Sources Detail Report

HUC Eight Digit Code: 18070203
 Drainage Area:
 Drainage Area Unit:
 Contrib Drainage Area:
 Contrib Drainage Area Unit:
 Horizontal Accuracy: .5
 Horizontal Accuracy Unit: seconds
 Horizontal Collection Mthd: Mapping grade GPS unit (handheld accuracy range 12 to 40 ft)
 Horiz Coord Refer System: NAD83
 Vertical Measure: 31
 Vertical Measure Unit: feet
 Vertical Accuracy: 2.5
 Vertical Accuracy Unit: feet
 Vertical Collection Mthd: Interpolated from topographic map.
 Vert Coord Refer System: NGVD29

Map Key	Direction	Distance (mi)	Distance (ft)	Elevation (ft)	DB
14	N	0.53	2,806.66	36.21	FED USGS

Organiz Identifier:	USGS-CA	Formation Type:	Quaternary Alluvium
Organiz Name:	USGS California Water Science Center	Aquifer Name:	California Coastal Basin aquifers
Well Depth:	48.5	Aquifer Type:	Confined single aquifer
Well Depth Unit:	ft	Country Code:	US
Well Hole Depth:	48.5	Provider Name:	NWIS
W Hole Depth Unit:	ft	County:	ORANGE
Construction Date:	19991119	Latitude:	33.7043611
Source Map Scale:	24000	Longitude:	-117.8912083
Monitoring Loc Name:	005S010W26Q003S		
Monitoring Loc Identifier:	USGS-334216117532901		
Monitoring Loc Type:	Well		
Monitoring Loc Desc:			
HUC Eight Digit Code:	18070203		
Drainage Area:			
Drainage Area Unit:			
Contrib Drainage Area:			
Contrib Drainage Area Unit:			
Horizontal Accuracy:	.5		
Horizontal Accuracy Unit:	seconds		
Horizontal Collection Mthd:	Mapping grade GPS unit (handheld accuracy range 12 to 40 ft)		
Horiz Coord Refer System:	NAD83		
Vertical Measure:	33		
Vertical Measure Unit:	feet		
Vertical Accuracy:	2.5		

Wells and Additional Sources Detail Report

Vertical Accuracy Unit: feet
 Vertical Collection Mthd: Interpolated from topographic map.
 Vert Coord Refer System: NGVD29

Map Key	Direction	Distance (mi)	Distance (ft)	Elevation (ft)	DB
27	NW	0.76	4,031.81	37.20	FED USGS

Organiz Identifier:	USGS-CA	Formation Type:	
Organiz Name:	USGS California Water Science Center	Aquifer Name:	California Coastal Basin aquifers
Well Depth:		Aquifer Type:	
Well Depth Unit:		Country Code:	US
Well Hole Depth:		Provider Name:	NWIS
W Hole Depth Unit:		County:	ORANGE
Construction Date:		Latitude:	33.703352
Source Map Scale:		Longitude:	-117.9025572
Monitoring Loc Name:	005S010W26N001S		
Monitoring Loc Identifier:	USGS-334212117540601		
Monitoring Loc Type:	Well		
Monitoring Loc Desc:			
HUC Eight Digit Code:	18070203		
Drainage Area:			
Drainage Area Unit:			
Contrib Drainage Area:			
Contrib Drainage Area Unit:			
Horizontal Accuracy:	Unknown		
Horizontal Accuracy Unit:	Unknown		
Horizontal Collection Mthd:	Interpolated from MAP.		
Horiz Coord Refer System:	NAD83		
Vertical Measure:			
Vertical Measure Unit:			
Vertical Accuracy:			
Vertical Accuracy Unit:			
Vertical Collection Mthd:			
Vert Coord Refer System:			

Map Key	Direction	Distance (mi)	Distance (ft)	Elevation (ft)	DB
28	W	0.78	4,143.29	33.34	FED USGS

Organiz Identifier:	USGS-CA	Formation Type:	Alluvium
Organiz Name:	USGS California Water Science Center	Aquifer Name:	California Coastal Basin aquifers
Well Depth:	600	Aquifer Type:	Confined single aquifer
Well Depth Unit:	ft	Country Code:	US
Well Hole Depth:	612	Provider Name:	NWIS

Wells and Additional Sources Detail Report

W Hole Depth Unit:	ft	County:	ORANGE
Construction Date:	19940418	Latitude:	33.6962583
Source Map Scale:	24000	Longitude:	-117.9056278
Monitoring Loc Name:	005S010W34H010S		
Monitoring Loc Identifier:	USGS-334147117542001		
Monitoring Loc Type:	Well		
Monitoring Loc Desc:			
HUC Eight Digit Code:	18070203		
Drainage Area:			
Drainage Area Unit:			
Contrib Drainage Area:			
Contrib Drainage Area Unit:			
Horizontal Accuracy:	.5		
Horizontal Accuracy Unit:	seconds		
Horizontal Collection Mthd:	Mapping grade GPS unit (handheld accuracy range 12 to 40 ft)		
Horiz Coord Refer System:	NAD83		
Vertical Measure:	32		
Vertical Measure Unit:	feet		
Vertical Accuracy:	12		
Vertical Accuracy Unit:	feet		
Vertical Collection Mthd:	Reported method of determination.		
Vert Coord Refer System:	NGVD29		

Map Key	Direction	Distance (mi)	Distance (ft)	Elevation (ft)	DB
33	E	0.81	4,262.87	32.05	FED USGS

Organiz Identifier:	USGS-CA	Formation Type:	Quaternary Alluvium
Organiz Name:	USGS California Water Science Center	Aquifer Name:	California Coastal Basin aquifers
Well Depth:	20	Aquifer Type:	Unconfined single aquifer
Well Depth Unit:	ft	Country Code:	US
Well Hole Depth:	20	Provider Name:	NWIS
W Hole Depth Unit:	ft	County:	ORANGE
Construction Date:	19991106	Latitude:	33.6969056
Source Map Scale:	24000	Longitude:	-117.8747389
Monitoring Loc Name:	005S010W36G001S		
Monitoring Loc Identifier:	USGS-334149117522901		
Monitoring Loc Type:	Well		
Monitoring Loc Desc:			
HUC Eight Digit Code:	18070204		
Drainage Area:			
Drainage Area Unit:			
Contrib Drainage Area:			
Contrib Drainage Area Unit:			
Horizontal Accuracy:	.5		

Wells and Additional Sources Detail Report

Horizontal Accuracy Unit: seconds
 Horizontal Collection Mthd: Mapping grade GPS unit (handheld accuracy range 12 to 40 ft)
 Horiz Coord Refer System: NAD83
 Vertical Measure: 33.0
 Vertical Measure Unit: feet
 Vertical Accuracy: 2.5
 Vertical Accuracy Unit: feet
 Vertical Collection Mthd: Interpolated from topographic map.
 Vert Coord Refer System: NGVD29

Map Key	Direction	Distance (mi)	Distance (ft)	Elevation (ft)	DB
38	NNW	0.84	4,434.93	34.14	FED USGS

Organiz Identifier:	USGS-CA	Formation Type:	Alluvium
Organiz Name:	USGS California Water Science Center	Aquifer Name:	California Coastal Basin aquifers
Well Depth:	1460	Aquifer Type:	Confined single aquifer
Well Depth Unit:	ft	Country Code:	US
Well Hole Depth:	2020	Provider Name:	NWIS
W Hole Depth Unit:	ft	County:	ORANGE
Construction Date:	19790929	Latitude:	33.7086611
Source Map Scale:	24000	Longitude:	-117.8944583
Monitoring Loc Name:	005S010W26L001S		
Monitoring Loc Identifier:	USGS-334231117534001		
Monitoring Loc Type:	Well		
Monitoring Loc Desc:			
HUC Eight Digit Code:	18070203		
Drainage Area:			
Drainage Area Unit:			
Contrib Drainage Area:			
Contrib Drainage Area Unit:			
Horizontal Accuracy:	.5		
Horizontal Accuracy Unit:	seconds		
Horizontal Collection Mthd:	Mapping grade GPS unit (handheld accuracy range 12 to 40 ft)		
Horiz Coord Refer System:	NAD83		
Vertical Measure:	34		
Vertical Measure Unit:	feet		
Vertical Accuracy:	12		
Vertical Accuracy Unit:	feet		
Vertical Collection Mthd:	Reported method of determination.		
Vert Coord Refer System:	NGVD29		

Map Key	Direction	Distance (mi)	Distance (ft)	Elevation (ft)	DB
65	W	0.88	4,656.46	33.55	FED USGS

Wells and Additional Sources Detail Report

Organiz Identifier:	USGS-CA	Formation Type:	
Organiz Name:	USGS California Water Science Center	Aquifer Name:	California Coastal Basin aquifers
Well Depth:		Aquifer Type:	
Well Depth Unit:		Country Code:	US
Well Hole Depth:		Provider Name:	NWIS
W Hole Depth Unit:		County:	ORANGE
Construction Date:		Latitude:	33.6975188
Source Map Scale:		Longitude:	-117.9072796
Monitoring Loc Name:	005S010W34G001S		
Monitoring Loc Identifier:	USGS-334151117542301		
Monitoring Loc Type:	Well		
Monitoring Loc Desc:			
HUC Eight Digit Code:	18070203		
Drainage Area:			
Drainage Area Unit:			
Contrib Drainage Area:			
Contrib Drainage Area Unit:			
Horizontal Accuracy:	Unknown		
Horizontal Accuracy Unit:	Unknown		
Horizontal Collection Mthd:	Interpolated from MAP.		
Horiz Coord Refer System:	NAD83		
Vertical Measure:			
Vertical Measure Unit:			
Vertical Accuracy:			
Vertical Accuracy Unit:			
Vertical Collection Mthd:			
Vert Coord Refer System:			

Map Key	Direction	Distance (mi)	Distance (ft)	Elevation (ft)	DB
76	SSE	0.89	4,720.29	36.44	FED USGS

Organiz Identifier:	USGS-CA	Formation Type:	
Organiz Name:	USGS California Water Science Center	Aquifer Name:	California Coastal Basin aquifers
Well Depth:		Aquifer Type:	
Well Depth Unit:		Country Code:	US
Well Hole Depth:		Provider Name:	NWIS
W Hole Depth Unit:		County:	ORANGE
Construction Date:		Latitude:	33.681964
Source Map Scale:		Longitude:	-117.8842234
Monitoring Loc Name:	006S010W01E002S		
Monitoring Loc Identifier:	USGS-334055117530001		
Monitoring Loc Type:	Well		
Monitoring Loc Desc:			

Wells and Additional Sources Detail Report

HUC Eight Digit Code: 18070203
 Drainage Area:
 Drainage Area Unit:
 Contrib Drainage Area:
 Contrib Drainage Area Unit:
 Horizontal Accuracy: Unknown
 Horizontal Accuracy Unit: Unknown
 Horizontal Collection Mthd: Interpolated from MAP.
 Horiz Coord Refer System: NAD83
 Vertical Measure:
 Vertical Measure Unit:
 Vertical Accuracy:
 Vertical Accuracy Unit:
 Vertical Collection Mthd:
 Vert Coord Refer System:

Map Key	Direction	Distance (mi)	Distance (ft)	Elevation (ft)	DB
85	WSW	0.99	5,204.81	32.09	FED USGS

Organiz Identifier:	USGS-CA	Formation Type:	
Organiz Name:	USGS California Water Science Center	Aquifer Name:	California Coastal Basin aquifers
Well Depth:		Aquifer Type:	
Well Depth Unit:		Country Code:	US
Well Hole Depth:		Provider Name:	NWIS
W Hole Depth Unit:		County:	ORANGE
Construction Date:		Latitude:	33.6902968
Source Map Scale:		Longitude:	-117.9083907
Monitoring Loc Name:	005S010W34Q002S		
Monitoring Loc Identifier:	USGS-334125117542701		
Monitoring Loc Type:	Well		
Monitoring Loc Desc:			
HUC Eight Digit Code:	18070203		
Drainage Area:			
Drainage Area Unit:			
Contrib Drainage Area:			
Contrib Drainage Area Unit:			
Horizontal Accuracy:	Unknown		
Horizontal Accuracy Unit:	Unknown		
Horizontal Collection Mthd:	Interpolated from MAP.		
Horiz Coord Refer System:	NAD83		
Vertical Measure:			
Vertical Measure Unit:			
Vertical Accuracy:			

Wells and Additional Sources Detail Report

Vertical Accuracy Unit:

Vertical Collection Mthd:

Vert Coord Refer System:

Oil and Gas Wells

Map Key	Direction	Distance (mi)	Distance (ft)	Elevation (ft)	DB
21	NW	0.66	3,459.48	35.47	OGW

API No: 0405901173

Directional:

All Well Key:

BLM Well:

OP Well ID:

EPA Well:

OID:

Operator Code:

C5640

Well No:

1

Operator Name:

Chevron U.S.A. Inc.

Well Status:

Plugged

Operator St:

Well Stat Desc:

Plugged

County APIC:

Well Type:

DH

District:

Southern

Well Type Desc:

Dry Hole

Geo District:

Well Symbol:

PluggedDH

Field Code:

Well Sym Desc:

Field Name:

Any Field

Release Date:

Area Code:

Completion Date:

Area Name:

Any Area

Abandoned Date:

County Name:

Orange

Lease Name:

Plavan

Section:

26

Elevation:

Township:

05S

Total Depth:

Range:

10W

Redrilled Depth:

Lat27:

Redrill Cancel Flag:

Long27:

Dryhole:

Lat83:

33.70471573

Confidential:

Long83:

-117.89801788

Confidential Well:

No

Base Meridian:

SB

Directional Drilled:

No

GIS Source Code:

hud

Hydr Fractured:

Location:

Source83 Desc:

Heads Up Digitized - Coordinates generated from scanned, geo-referenced, static scale, Mylar maps

URL:

Map Key	Direction	Distance (mi)	Distance (ft)	Elevation (ft)	DB
39	S	0.86	4,529.80	38.41	OGW

API No: 0405920355

Directional:

All Well Key:

BLM Well:

OP Well ID:

EPA Well:

OID:

Operator Code:

O0500

Well No:

1

Operator Name:

Occidental Petroleum Corporation

Well Status:

Plugged

Operator St:

Well Stat Desc:

Plugged

County APIC:

Wells and Additional Sources Detail Report

Well Type:	DH	District:	Southern
Well Type Desc:	Dry Hole	Geo District:	
Well Symbol:	PluggedDH	Field Code:	
Well Sym Desc:		Field Name:	Any Field
Release Date:		Area Code:	
Completion Date:		Area Name:	Any Area
Abandoned Date:		County Name:	Orange
Lease Name:	Wallace C.H.	Section:	02
Elevation:		Township:	06S
Total Depth:		Range:	10W
Redrilled Depth:		Lat27:	
Redrill Cancel Flag:		Long27:	
Dryhole:		Lat83:	33.68193054
Confidential:		Long83:	-117.89154816
Confidential Well:	No	Base Meridian:	SB
Directional Drilled:	No	GIS Source Code:	hud
Hydr Fractured:			
Location:			
Source83 Desc:	Heads Up Digitized - Coordinates generated from scanned, geo-referenced, static scale, Mylar maps		
URL:			

Periodic Groundwater Level Measurement Locations

Map Key	Direction	Distance (mi)	Distance (ft)	Elevation (ft)	DB
1	NW	0.00	20.30	36.33	MONITOR WELLS

Site Code:	336967N1178918W001	Basin ID:	
State Well No:	05S10W35G001S	Basin Code:	8-001
Station ID:	5302	Basin Name:	Coastal Plain Of Orange County
WCR No:		Basin Region Code:	8
Well Depth:		Basin Region Desc:	North Lahontan
Well Use:	Unknown	Basin Region Actv:	Y
Well Type:	Unknown	Basin Region Order:	8
Well Name:		County Name:	Orange
Latitude:	33.6967	WLM Method:	Unknown
Longitude:	-117.892	WLM Accuracy:	Unknown

Map Key	Direction	Distance (mi)	Distance (ft)	Elevation (ft)	DB
9	W	0.40	2,127.91	32.81	MONITOR WELLS

Site Code:	336962N1178987W001	Basin ID:	
State Well No:	05S10W35E001S	Basin Code:	8-001
Station ID:	29013	Basin Name:	Coastal Plain Of Orange County
WCR No:		Basin Region Code:	8
Well Depth:		Basin Region Desc:	North Lahontan
Well Use:	Unknown	Basin Region Actv:	Y
Well Type:	Unknown	Basin Region Order:	8

Wells and Additional Sources Detail Report

Well Name:		County Name:	Orange
Latitude:	33.6962	WLM Method:	Unknown
Longitude:	-117.899	WLM Accuracy:	Unknown

Map Key	Direction	Distance (mi)	Distance (ft)	Elevation (ft)	DB
11	NNE	0.49	2,593.60	36.32	MONITOR WELLS

Site Code:	337036N1178874W001	Basin ID:	
State Well No:	05S10W26R002S	Basin Code:	8-001
Station ID:	28605	Basin Name:	Coastal Plain Of Orange County
WCR No:		Basin Region Code:	8
Well Depth:		Basin Region Desc:	North Lahontan
Well Use:	Unknown	Basin Region Actv:	Y
Well Type:	Unknown	Basin Region Order:	8
Well Name:		County Name:	Orange
Latitude:	33.7036	WLM Method:	Unknown
Longitude:	-117.887	WLM Accuracy:	Unknown

Map Key	Direction	Distance (mi)	Distance (ft)	Elevation (ft)	DB
17	N	0.59	3,110.89	24.98	MONITOR WELLS

Site Code:	337052N1178903W001	Basin ID:	
State Well No:	05S10W26Q004S	Basin Code:	8-001
Station ID:	25316	Basin Name:	Coastal Plain Of Orange County
WCR No:		Basin Region Code:	8
Well Depth:		Basin Region Desc:	North Lahontan
Well Use:	Unknown	Basin Region Actv:	Y
Well Type:	Unknown	Basin Region Order:	8
Well Name:		County Name:	Orange
Latitude:	33.7052	WLM Method:	Unknown
Longitude:	-117.89	WLM Accuracy:	Unknown

Map Key	Direction	Distance (mi)	Distance (ft)	Elevation (ft)	DB
23	W	0.69	3,649.53	33.97	MONITOR WELLS

Site Code:	336969N1179036W001	Basin ID:	
State Well No:	05S10W34D001S	Basin Code:	8-001
Station ID:	5165	Basin Name:	Coastal Plain Of Orange County
WCR No:		Basin Region Code:	8
Well Depth:		Basin Region Desc:	North Lahontan
Well Use:	Unknown	Basin Region Actv:	Y
Well Type:	Unknown	Basin Region Order:	8
Well Name:		County Name:	Orange
Latitude:	33.6969	WLM Method:	Unknown
Longitude:	-117.904	WLM Accuracy:	Unknown

Wells and Additional Sources Detail Report

Map Key	Direction	Distance (mi)	Distance (ft)	Elevation (ft)	DB
26	N	0.76	4,021.93	34.46	MONITOR WELLS
Site Code:	337077N1178916W001	Basin ID:			
State Well No:	05S10W26K004S	Basin Code:	8-001		
Station ID:	37819	Basin Name:	Coastal Plain Of Orange County		
WCR No:		Basin Region Code:	8		
Well Depth:		Basin Region Desc:	North Lahontan		
Well Use:	Unknown	Basin Region Actv:	Y		
Well Type:	Unknown	Basin Region Order:	8		
Well Name:		County Name:	Orange		
Latitude:	33.7077	WLM Method:	Unknown		
Longitude:	-117.892	WLM Accuracy:	Unknown		

Map Key	Direction	Distance (mi)	Distance (ft)	Elevation (ft)	DB
29	NW	0.79	4,193.60	38.22	MONITOR WELLS
Site Code:	337036N1179030W001	Basin ID:			
State Well No:	05S10W26N001S	Basin Code:	8-001		
Station ID:	28604	Basin Name:	Coastal Plain Of Orange County		
WCR No:		Basin Region Code:	8		
Well Depth:		Basin Region Desc:	North Lahontan		
Well Use:	Unknown	Basin Region Actv:	Y		
Well Type:	Unknown	Basin Region Order:	8		
Well Name:		County Name:	Orange		
Latitude:	33.7036	WLM Method:	Unknown		
Longitude:	-117.903	WLM Accuracy:	Unknown		

Map Key	Direction	Distance (mi)	Distance (ft)	Elevation (ft)	DB
32	W	0.81	4,256.46	34.15	MONITOR WELLS
Site Code:	336962N1179060W001	Basin ID:			
State Well No:	05S10W34H003S	Basin Code:	8-001		
Station ID:	5166	Basin Name:	Coastal Plain Of Orange County		
WCR No:		Basin Region Code:	8		
Well Depth:		Basin Region Desc:	North Lahontan		
Well Use:	Unknown	Basin Region Actv:	Y		
Well Type:	Unknown	Basin Region Order:	8		
Well Name:		County Name:	Orange		
Latitude:	33.6962	WLM Method:	Unknown		
Longitude:	-117.906	WLM Accuracy:	Unknown		

Map Key	Direction	Distance (mi)	Distance (ft)	Elevation (ft)	DB
40	W	0.86	4,560.55	33.44	MONITOR WELLS

Wells and Additional Sources Detail Report

Site Code:	336963N1179065W001	Basin ID:	
State Well No:	05S10W34H010S	Basin Code:	8-001
Station ID:	29011	Basin Name:	Coastal Plain Of Orange County
WCR No:		Basin Region Code:	8
Well Depth:		Basin Region Desc:	North Lahontan
Well Use:	Unknown	Basin Region Actv:	Y
Well Type:	Unknown	Basin Region Order:	8
Well Name:		County Name:	Orange
Latitude:	33.6963	WLM Method:	Unknown
Longitude:	-117.907	WLM Accuracy:	Unknown

Map Key	Direction	Distance (mi)	Distance (ft)	Elevation (ft)	DB
79	SSE	0.91	4,797.29	38.16	MONITOR WELLS

Site Code:	336818N1178840W001	Basin ID:	
State Well No:	06S10W01E002S	Basin Code:	8-001
Station ID:	7309	Basin Name:	Coastal Plain Of Orange County
WCR No:		Basin Region Code:	8
Well Depth:		Basin Region Desc:	North Lahontan
Well Use:	Unknown	Basin Region Actv:	Y
Well Type:	Unknown	Basin Region Order:	8
Well Name:		County Name:	Orange
Latitude:	33.6818	WLM Method:	Unknown
Longitude:	-117.884	WLM Accuracy:	Unknown

Map Key	Direction	Distance (mi)	Distance (ft)	Elevation (ft)	DB
83	N	0.96	5,049.68	34.16	MONITOR WELLS

Site Code:	337105N1178932W002	Basin ID:	
State Well No:		Basin Code:	8-001
Station ID:	47334	Basin Name:	Coastal Plain Of Orange County
WCR No:	74258	Basin Region Code:	8
Well Depth:	1225	Basin Region Desc:	North Lahontan
Well Use:	Observation	Basin Region Actv:	Y
Well Type:	Part of a nested/multi-completion well	Basin Region Order:	8
Well Name:	OCWD-CTG1/4	County Name:	Orange
Latitude:	33.7105	WLM Method:	USGS quad
Longitude:	-117.893	WLM Accuracy:	Unknown

Map Key	Direction	Distance (mi)	Distance (ft)	Elevation (ft)	DB
83	N	0.96	5,049.68	34.16	MONITOR WELLS

Site Code:	337105N1178932W001	Basin ID:	
------------	--------------------	-----------	--

Wells and Additional Sources Detail Report

State Well No:	05S10W26G001S	Basin Code:	8-001
Station ID:	47278	Basin Name:	Coastal Plain Of Orange County
WCR No:	74258	Basin Region Code:	8
Well Depth:	1025	Basin Region Desc:	North Lahontan
Well Use:	Observation	Basin Region Actv:	Y
Well Type:	Part of a nested/multi-completion well	Basin Region Order:	8
Well Name:	OCWD-CTG1/2	County Name:	Orange
Latitude:	33.7105	WLM Method:	USGS quad
Longitude:	-117.893	WLM Accuracy:	Unknown

Map Key	Direction	Distance (mi)	Distance (ft)	Elevation (ft)	DB
86	SSW	0.99	5,207.36	41.47	MONITOR WELLS

Site Code:	336803N1178948W001	Basin ID:	
State Well No:	06S10W02G001S	Basin Code:	8-001
Station ID:	28520	Basin Name:	Coastal Plain Of Orange County
WCR No:		Basin Region Code:	8
Well Depth:		Basin Region Desc:	North Lahontan
Well Use:	Unknown	Basin Region Actv:	Y
Well Type:	Unknown	Basin Region Order:	8
Well Name:		County Name:	Orange
Latitude:	33.6803	WLM Method:	Unknown
Longitude:	-117.895	WLM Accuracy:	Unknown

Well Completion Reports

Map Key	Direction	Distance (mi)	Distance (ft)	Elevation (ft)	DB
3	WSW	0.09	473.53	33.15	WATER WELLS

WCR No:	WCR1776-009268	City(OSWCR):	None
City:	None	County(OSWCR):	Orange
County:	Orange	Decimal Lat(OSWCR):	33.69472
Decimal Latitude:	33.69472	Decim Long(OSWCR):	-117.89356
Decimal Longitude:	-117.89356		
Location:	MARTIN'S AIRPORT, BEAR RD, SUNFLOWER AVE		
Location(OSWCR):	MARTIN'S AIRPORT, BEAR RD, SUNFLOWER AVE		
Original Source:	California Department of Water Resources - OSWCR(Well Numbers); California Department of Water Resources - Well Completion Reports		

Map Key	Direction	Distance (mi)	Distance (ft)	Elevation (ft)	DB
3	WSW	0.09	473.53	33.15	WATER WELLS

WCR No:	WCR1992-017878	City(OSWCR):	None
City:	None	County(OSWCR):	Orange
County:	Orange	Decimal Lat(OSWCR):	33.69472
Decimal Latitude:	33.69472	Decim Long(OSWCR):	-117.89356

Wells and Additional Sources Detail Report

Decimal Longitude: -117.89356
 Location: FAIRVIEW, GARDEN GROVE
 Location(OSWCR): FAIRVIEW, GARDEN GROVE
 Original Source: California Department of Water Resources - OSWCR(Well Numbers); California Department of Water Resources - Well Completion Reports

Map Key	Direction	Distance (mi)	Distance (ft)	Elevation (ft)	DB
3	WSW	0.09	473.53	33.15	WATER WELLS

WCR No: WCR2004-014997 City(OSWCR): Costa Mesa
 City: Costa Mesa County(OSWCR): Orange
 County: Orange Decimal Lat(OSWCR): 33.69472
 Decimal Latitude: 33.69472 Decim Long(OSWCR): -117.89356
 Decimal Longitude: -117.89356
 Location: 3048 Bristol Street
 Location(OSWCR): 3048 Bristol Street
 Original Source: California Department of Water Resources - OSWCR(Well Numbers); California Department of Water Resources - Well Completion Reports

Map Key	Direction	Distance (mi)	Distance (ft)	Elevation (ft)	DB
3	WSW	0.09	473.53	33.15	WATER WELLS

WCR No: WCR0199916 City(OSWCR): None
 City: None County(OSWCR): Orange
 County: Orange Decimal Lat(OSWCR): 33.69472
 Decimal Latitude: 33.69472 Decim Long(OSWCR): -117.89356
 Decimal Longitude: -117.89356
 Location: None
 Location(OSWCR): None
 Original Source: California Department of Water Resources - OSWCR(Well Numbers); California Department of Water Resources - Well Completion Reports

Map Key	Direction	Distance (mi)	Distance (ft)	Elevation (ft)	DB
3	WSW	0.09	473.53	33.15	WATER WELLS

WCR No: WCR0032800 City(OSWCR): None
 City: None County(OSWCR): Orange
 County: Orange Decimal Lat(OSWCR): 33.69472
 Decimal Latitude: 33.69472 Decim Long(OSWCR): -117.89356
 Decimal Longitude: -117.89356
 Location: None
 Location(OSWCR): None
 Original Source: California Department of Water Resources - OSWCR(Well Numbers); California Department of Water Resources - Well Completion Reports

Map Key	Direction	Distance (mi)	Distance (ft)	Elevation (ft)	DB
3	WSW	0.09	473.53	33.15	WATER WELLS

Wells and Additional Sources Detail Report

WCR No:	WCR0202840	City(OSWCR):	None
City:	None	County(OSWCR):	Orange
County:	Orange	Decimal Lat(OSWCR):	33.69472
Decimal Latitude:	33.69472	Decim Long(OSWCR):	-117.89356
Decimal Longitude:	-117.89356		
Location:	None		
Location(OSWCR):	None		
Original Source:	California Department of Water Resources - OSWCR(Well Numbers); California Department of Water Resources - Well Completion Reports		

Map Key	Direction	Distance (mi)	Distance (ft)	Elevation (ft)	DB
3	WSW	0.09	473.53	33.15	WATER WELLS

WCR No:	WCR2001-016173	City(OSWCR):	Santa Ana
City:	Santa Ana	County(OSWCR):	Orange
County:	Orange	Decimal Lat(OSWCR):	33.69472
Decimal Latitude:	33.69472	Decim Long(OSWCR):	-117.89356
Decimal Longitude:	-117.89356		
Location:	3801 S Bristol Street		
Location(OSWCR):	3801 S Bristol Street		
Original Source:	California Department of Water Resources - OSWCR(Well Numbers); California Department of Water Resources - Well Completion Reports		

Map Key	Direction	Distance (mi)	Distance (ft)	Elevation (ft)	DB
3	WSW	0.09	473.53	33.15	WATER WELLS

WCR No:	WCR1983-007081	City(OSWCR):	None
City:	None	County(OSWCR):	Orange
County:	Orange	Decimal Lat(OSWCR):	33.69472
Decimal Latitude:	33.69472	Decim Long(OSWCR):	-117.89356
Decimal Longitude:	-117.89356		
Location:	FUCHIA ST, SUNFLOWER ST, FAIRVIEW ST		
Location(OSWCR):	FUCHIA ST, SUNFLOWER ST, FAIRVIEW ST		
Original Source:	California Department of Water Resources - OSWCR(Well Numbers); California Department of Water Resources - Well Completion Reports		

Map Key	Direction	Distance (mi)	Distance (ft)	Elevation (ft)	DB
3	WSW	0.09	473.53	33.15	WATER WELLS

WCR No:	WCR0112771	City(OSWCR):	None
City:	None	County(OSWCR):	Orange
County:	Orange	Decimal Lat(OSWCR):	33.69472
Decimal Latitude:	33.69472	Decim Long(OSWCR):	-117.89356
Decimal Longitude:	-117.89356		
Location:	None		

Wells and Additional Sources Detail Report

Location(OSWCR): None
 Original Source: California Department of Water Resources - OSWCR(Well Numbers); California Department of Water Resources - Well Completion Reports

Map Key	Direction	Distance (mi)	Distance (ft)	Elevation (ft)	DB
3	WSW	0.09	473.53	33.15	WATER WELLS

WCR No:	WCR2006-011702	City(OSWCR):	Costa Mesa
City:	Costa Mesa	County(OSWCR):	Orange
County:	Orange	Decimal Lat(OSWCR):	33.69472
Decimal Latitude:	33.69472	Decim Long(OSWCR):	-117.89356
Decimal Longitude:	-117.89356		
Location:	3045 Bristol Avenue		
Location(OSWCR):	3045 Bristol Avenue		
Original Source:	California Department of Water Resources - OSWCR(Well Numbers); California Department of Water Resources - Well Completion Reports		

Map Key	Direction	Distance (mi)	Distance (ft)	Elevation (ft)	DB
3	WSW	0.09	473.53	33.15	WATER WELLS

WCR No:	WCR0004383	City(OSWCR):	None
City:	None	County(OSWCR):	Orange
County:	Orange	Decimal Lat(OSWCR):	33.69472
Decimal Latitude:	33.69472	Decim Long(OSWCR):	-117.89356
Decimal Longitude:	-117.89356		
Location:	None		
Location(OSWCR):	None		
Original Source:	California Department of Water Resources - OSWCR(Well Numbers); California Department of Water Resources - Well Completion Reports		

Map Key	Direction	Distance (mi)	Distance (ft)	Elevation (ft)	DB
3	WSW	0.09	473.53	33.15	WATER WELLS

WCR No:	WCR0208009	City(OSWCR):	None
City:	None	County(OSWCR):	Orange
County:	Orange	Decimal Lat(OSWCR):	33.69472
Decimal Latitude:	33.69472	Decim Long(OSWCR):	-117.89356
Decimal Longitude:	-117.89356		
Location:	None		
Location(OSWCR):	None		
Original Source:	California Department of Water Resources - OSWCR(Well Numbers); California Department of Water Resources - Well Completion Reports		

Map Key	Direction	Distance (mi)	Distance (ft)	Elevation (ft)	DB
3	WSW	0.09	473.53	33.15	WATER WELLS

Wells and Additional Sources Detail Report

WCR No:	WCR0199915	City(OSWCR):	None
City:	None	County(OSWCR):	Orange
County:	Orange	Decimal Lat(OSWCR):	33.69472
Decimal Latitude:	33.69472	Decim Long(OSWCR):	-117.89356
Decimal Longitude:	-117.89356		
Location:	None		
Location(OSWCR):	None		
Original Source:	California Department of Water Resources - OSWCR(Well Numbers); California Department of Water Resources - Well Completion Reports		

Map Key	Direction	Distance (mi)	Distance (ft)	Elevation (ft)	DB
3	WSW	0.09	473.53	33.15	WATER WELLS

WCR No:	WCR0196975	City(OSWCR):	None
City:	None	County(OSWCR):	Orange
County:	Orange	Decimal Lat(OSWCR):	33.69472
Decimal Latitude:	33.69472	Decim Long(OSWCR):	-117.89356
Decimal Longitude:	-117.89356		
Location:	None		
Location(OSWCR):	None		
Original Source:	California Department of Water Resources - OSWCR(Well Numbers); California Department of Water Resources - Well Completion Reports		

Map Key	Direction	Distance (mi)	Distance (ft)	Elevation (ft)	DB
3	WSW	0.09	473.53	33.15	WATER WELLS

WCR No:	WCR1776-009269	City(OSWCR):	None
City:	None	County(OSWCR):	Orange
County:	Orange	Decimal Lat(OSWCR):	33.69472
Decimal Latitude:	33.69472	Decim Long(OSWCR):	-117.89356
Decimal Longitude:	-117.89356		
Location:	TALBERT, SOUTH BRISTOL ST, SUNFLOWER AVE		
Location(OSWCR):	TALBERT, SOUTH BRISTOL ST, SUNFLOWER AVE		
Original Source:	California Department of Water Resources - OSWCR(Well Numbers); California Department of Water Resources - Well Completion Reports		

Map Key	Direction	Distance (mi)	Distance (ft)	Elevation (ft)	DB
3	WSW	0.09	473.53	33.15	WATER WELLS

WCR No:	WCR0032801	City(OSWCR):	None
City:	None	County(OSWCR):	Orange
County:	Orange	Decimal Lat(OSWCR):	33.69472
Decimal Latitude:	33.69472	Decim Long(OSWCR):	-117.89356
Decimal Longitude:	-117.89356		
Location:	None		
Location(OSWCR):	None		
Original Source:	California Department of Water Resources - OSWCR(Well Numbers); California Department of Water Resources - Well Completion Reports		

Wells and Additional Sources Detail Report

Resources - Well Completion Reports

Map Key	Direction	Distance (mi)	Distance (ft)	Elevation (ft)	DB
3	WSW	0.09	473.53	33.15	WATER WELLS
<div> <div>WCR No:</div> <div>WCR2001-016172</div> <div>City:</div> <div>Santa Ana</div> <div>County:</div> <div>Orange</div> <div>Decimal Latitude:</div> <div>33.69472</div> <div>Decimal Longitude:</div> <div>-117.89356</div> <div>Location:</div> <div>3801 S Bristol Street</div> <div>Location(OSWCR):</div> <div>3801 S Bristol Street</div> <div>Original Source:</div> <div>California Department of Water Resources - OSWCR(Well Numbers); California Department of Water Resources - Well Completion Reports</div> </div>					

Map Key	Direction	Distance (mi)	Distance (ft)	Elevation (ft)	DB
3	WSW	0.09	473.53	33.15	WATER WELLS
<div> <div>WCR No:</div> <div>WCR2004-014999</div> <div>City:</div> <div>Costa Mesa</div> <div>County:</div> <div>Orange</div> <div>Decimal Latitude:</div> <div>33.69472</div> <div>Decimal Longitude:</div> <div>-117.89356</div> <div>Location:</div> <div>3048 Bristol Street</div> <div>Location(OSWCR):</div> <div>3048 Bristol Street</div> <div>Original Source:</div> <div>California Department of Water Resources - OSWCR(Well Numbers); California Department of Water Resources - Well Completion Reports</div> </div>					

Map Key	Direction	Distance (mi)	Distance (ft)	Elevation (ft)	DB
3	WSW	0.09	473.53	33.15	WATER WELLS
<div> <div>WCR No:</div> <div>WCR2001-016174</div> <div>City:</div> <div>Santa Ana</div> <div>County:</div> <div>Orange</div> <div>Decimal Latitude:</div> <div>33.69472</div> <div>Decimal Longitude:</div> <div>-117.89356</div> <div>Location:</div> <div>3801 S Bristol Street</div> <div>Location(OSWCR):</div> <div>3801 S Bristol Street</div> <div>Original Source:</div> <div>California Department of Water Resources - OSWCR(Well Numbers); California Department of Water Resources - Well Completion Reports</div> </div>					

Map Key	Direction	Distance (mi)	Distance (ft)	Elevation (ft)	DB
3	WSW	0.09	473.53	33.15	WATER WELLS
<div> <div>WCR No:</div> <div>WCR2007-013358</div> <div>City:</div> <div>Santa Ana</div> <div>County(OSWCR):</div> <div>Orange</div> </div>					

Wells and Additional Sources Detail Report

County:	Orange	Decimal Lat(OSWCR):	33.69472
Decimal Latitude:	33.69472	Decim Long(OSWCR):	-117.89356
Decimal Longitude:	-117.89356		
Location:	3801 S Bristol Street		
Location(OSWCR):	3801 S Bristol Street		
Original Source:	California Department of Water Resources - OSWCR(Well Numbers); California Department of Water Resources - Well Completion Reports		

Map Key	Direction	Distance (mi)	Distance (ft)	Elevation (ft)	DB
3	WSW	0.09	473.53	33.15	WATER WELLS

WCR No:	WCR2004-014809	City(OSWCR):	Santa Ana
City:	Santa Ana	County(OSWCR):	Orange
County:	Orange	Decimal Lat(OSWCR):	33.69472
Decimal Latitude:	33.69472	Decim Long(OSWCR):	-117.89356
Decimal Longitude:	-117.89356		
Location:	3361 S Bristol St, Macarthur Blvd		
Location(OSWCR):	3361 S Bristol St, Macarthur Blvd		
Original Source:	California Department of Water Resources - OSWCR(Well Numbers); California Department of Water Resources - Well Completion Reports		

Map Key	Direction	Distance (mi)	Distance (ft)	Elevation (ft)	DB
3	WSW	0.09	473.53	33.15	WATER WELLS

WCR No:	WCR2004-014998	City(OSWCR):	Costa Mesa
City:	Costa Mesa	County(OSWCR):	Orange
County:	Orange	Decimal Lat(OSWCR):	33.69472
Decimal Latitude:	33.69472	Decim Long(OSWCR):	-117.89356
Decimal Longitude:	-117.89356		
Location:	3048 Bristol Street		
Location(OSWCR):	3048 Bristol Street		
Original Source:	California Department of Water Resources - OSWCR(Well Numbers); California Department of Water Resources - Well Completion Reports		

Map Key	Direction	Distance (mi)	Distance (ft)	Elevation (ft)	DB
3	WSW	0.09	473.53	33.15	WATER WELLS

WCR No:	WCR2002-012382	City(OSWCR):	Santa Ana
City:	Santa Ana	County(OSWCR):	Orange
County:	Orange	Decimal Lat(OSWCR):	33.69472
Decimal Latitude:	33.69472	Decim Long(OSWCR):	-117.89356
Decimal Longitude:	-117.89356		
Location:	3361 S Bristol Street		
Location(OSWCR):	3361 S Bristol Street		
Original Source:	California Department of Water Resources - OSWCR(Well Numbers); California Department of Water Resources - Well Completion Reports		

Wells and Additional Sources Detail Report

Map Key	Direction	Distance (mi)	Distance (ft)	Elevation (ft)	DB
3	WSW	0.09	473.53	33.15	WATER WELLS

WCR No: WCR2001-016175 City(OSWCR): Santa Ana
 City: Santa Ana County(OSWCR): Orange
 County: Orange Decimal Lat(OSWCR): 33.69472
 Decimal Latitude: 33.69472 Decim Long(OSWCR): -117.89356
 Decimal Longitude: -117.89356
 Location: 3801 S Bristol Street
 Location(OSWCR): 3801 S Bristol Street
 Original Source: California Department of Water Resources - OSWCR(Well Numbers); California Department of Water Resources - Well Completion Reports

Map Key	Direction	Distance (mi)	Distance (ft)	Elevation (ft)	DB
3	WSW	0.09	473.53	33.15	WATER WELLS

WCR No: WCR2002-012377 City(OSWCR): Santa Ana
 City: Santa Ana County(OSWCR): Orange
 County: Orange Decimal Lat(OSWCR): 33.69472
 Decimal Latitude: 33.69472 Decim Long(OSWCR): -117.89356
 Decimal Longitude: -117.89356
 Location: 3361 S Bristol Street
 Location(OSWCR): 3361 S Bristol Street
 Original Source: California Department of Water Resources - OSWCR(Well Numbers); California Department of Water Resources - Well Completion Reports

Map Key	Direction	Distance (mi)	Distance (ft)	Elevation (ft)	DB
3	WSW	0.09	473.53	33.15	WATER WELLS

WCR No: WCR2002-012383 City(OSWCR): Santa Ana
 City: Santa Ana County(OSWCR): Orange
 County: Orange Decimal Lat(OSWCR): 33.69472
 Decimal Latitude: 33.69472 Decim Long(OSWCR): -117.89356
 Decimal Longitude: -117.89356
 Location: 3361 S Bristol Street
 Location(OSWCR): 3361 S Bristol Street
 Original Source: California Department of Water Resources - OSWCR(Well Numbers); California Department of Water Resources - Well Completion Reports

Map Key	Direction	Distance (mi)	Distance (ft)	Elevation (ft)	DB
3	WSW	0.09	473.53	33.15	WATER WELLS

WCR No: WCR2006-011701 City(OSWCR): Costa Mesa
 City: Costa Mesa County(OSWCR): Orange
 County: Orange Decimal Lat(OSWCR): 33.69472
 Decimal Latitude: 33.69472 Decim Long(OSWCR): -117.89356

Wells and Additional Sources Detail Report

Decimal Longitude: -117.89356
 Location: 3045 Bristol Avenue
 Location(OSWCR): 3045 Bristol Avenue
 Original Source: California Department of Water Resources - OSWCR(Well Numbers); California Department of Water Resources - Well Completion Reports

Map Key	Direction	Distance (mi)	Distance (ft)	Elevation (ft)	DB
3	WSW	0.09	473.53	33.15	WATER WELLS

WCR No: WCR0004962 City(OSWCR): None
 City: None County(OSWCR): Orange
 County: Orange Decimal Lat(OSWCR): 33.69472
 Decimal Latitude: 33.69472 Decim Long(OSWCR): -117.89356
 Decimal Longitude: -117.89356
 Location: None
 Location(OSWCR): None
 Original Source: California Department of Water Resources - OSWCR(Well Numbers); California Department of Water Resources - Well Completion Reports

Map Key	Direction	Distance (mi)	Distance (ft)	Elevation (ft)	DB
3	WSW	0.09	473.53	33.15	WATER WELLS

WCR No: WCR1999-010214 City(OSWCR): Costa Mesa
 City: Costa Mesa County(OSWCR): Orange
 County: Orange Decimal Lat(OSWCR): 33.69472
 Decimal Latitude: 33.69472 Decim Long(OSWCR): -117.89356
 Decimal Longitude: -117.89356
 Location: WAKEHAM PARK
 Location(OSWCR): WAKEHAM PARK
 Original Source: California Department of Water Resources - OSWCR(Well Numbers); California Department of Water Resources - Well Completion Reports

Map Key	Direction	Distance (mi)	Distance (ft)	Elevation (ft)	DB
3	WSW	0.09	473.53	33.15	WATER WELLS

WCR No: WCR2002-012380 City(OSWCR): Santa Ana
 City: Santa Ana County(OSWCR): Orange
 County: Orange Decimal Lat(OSWCR): 33.69472
 Decimal Latitude: 33.69472 Decim Long(OSWCR): -117.89356
 Decimal Longitude: -117.89356
 Location: 3361 S Bristol Street
 Location(OSWCR): 3361 S Bristol Street
 Original Source: California Department of Water Resources - OSWCR(Well Numbers); California Department of Water Resources - Well Completion Reports

Map Key	Direction	Distance (mi)	Distance (ft)	Elevation (ft)	DB
3	WSW	0.09	473.53	33.15	WATER WELLS

Wells and Additional Sources Detail Report

WCR No:	WCR2002-012379	City(OSWCR):	Santa Ana
City:	Santa Ana	County(OSWCR):	Orange
County:	Orange	Decimal Lat(OSWCR):	33.69472
Decimal Latitude:	33.69472	Decim Long(OSWCR):	-117.89356
Decimal Longitude:	-117.89356		
Location:	3361 S Bristol Street		
Location(OSWCR):	3361 S Bristol Street		
Original Source:	California Department of Water Resources - OSWCR(Well Numbers); California Department of Water Resources - Well Completion Reports		

Map Key	Direction	Distance (mi)	Distance (ft)	Elevation (ft)	DB
3	WSW	0.09	473.53	33.15	WATER WELLS

WCR No:	WCR2006-011703	City(OSWCR):	Costa Mesa
City:	Costa Mesa	County(OSWCR):	Orange
County:	Orange	Decimal Lat(OSWCR):	33.69472
Decimal Latitude:	33.69472	Decim Long(OSWCR):	-117.89356
Decimal Longitude:	-117.89356		
Location:	3045 Bristol Avenue		
Location(OSWCR):	3045 Bristol Avenue		
Original Source:	California Department of Water Resources - OSWCR(Well Numbers); California Department of Water Resources - Well Completion Reports		

Map Key	Direction	Distance (mi)	Distance (ft)	Elevation (ft)	DB
3	WSW	0.09	473.53	33.15	WATER WELLS

WCR No:	WCR2002-012381	City(OSWCR):	Santa Ana
City:	Santa Ana	County(OSWCR):	Orange
County:	Orange	Decimal Lat(OSWCR):	33.69472
Decimal Latitude:	33.69472	Decim Long(OSWCR):	-117.89356
Decimal Longitude:	-117.89356		
Location:	3361 S Bristol Street		
Location(OSWCR):	3361 S Bristol Street		
Original Source:	California Department of Water Resources - OSWCR(Well Numbers); California Department of Water Resources - Well Completion Reports		

Map Key	Direction	Distance (mi)	Distance (ft)	Elevation (ft)	DB
3	WSW	0.09	473.53	33.15	WATER WELLS

WCR No:	WCR0004961	City(OSWCR):	None
City:	None	County(OSWCR):	Orange
County:	Orange	Decimal Lat(OSWCR):	33.69472
Decimal Latitude:	33.69472	Decim Long(OSWCR):	-117.89356
Decimal Longitude:	-117.89356		
Location:	None		

Wells and Additional Sources Detail Report

Location(OSWCR): None
 Original Source: California Department of Water Resources - OSWCR(Well Numbers); California Department of Water Resources - Well Completion Reports

Map Key	Direction	Distance (mi)	Distance (ft)	Elevation (ft)	DB
3	WSW	0.09	473.53	33.15	WATER WELLS

WCR No: WCR1992-017879 City(OSWCR): None
 City: None County(OSWCR): Orange
 County: Orange Decimal Lat(OSWCR): 33.69472
 Decimal Latitude: 33.69472 Decim Long(OSWCR): -117.89356
 Decimal Longitude: -117.89356
 Location: FAIRVIEW, GARDEN GROVE
 Location(OSWCR): FAIRVIEW, GARDEN GROVE
 Original Source: California Department of Water Resources - OSWCR(Well Numbers); California Department of Water Resources - Well Completion Reports

Map Key	Direction	Distance (mi)	Distance (ft)	Elevation (ft)	DB
3	WSW	0.09	473.53	33.15	WATER WELLS

WCR No: WCR1925-000220 City(OSWCR): None
 City: None County(OSWCR): Orange
 County: Orange Decimal Lat(OSWCR): 33.69472
 Decimal Latitude: 33.69472 Decim Long(OSWCR): -117.89356
 Decimal Longitude: -117.89356
 Location: TALBERT RD, BRISTOL ST
 Location(OSWCR): TALBERT RD, BRISTOL ST
 Original Source: California Department of Water Resources - OSWCR(Well Numbers); California Department of Water Resources - Well Completion Reports

Map Key	Direction	Distance (mi)	Distance (ft)	Elevation (ft)	DB
3	WSW	0.09	473.53	33.15	WATER WELLS

WCR No: WCR2006-011704 City(OSWCR): Costa Mesa
 City: Costa Mesa County(OSWCR): Orange
 County: Orange Decimal Lat(OSWCR): 33.69472
 Decimal Latitude: 33.69472 Decim Long(OSWCR): -117.89356
 Decimal Longitude: -117.89356
 Location: 3045 Bristol Avenue
 Location(OSWCR): 3045 Bristol Avenue
 Original Source: California Department of Water Resources - OSWCR(Well Numbers); California Department of Water Resources - Well Completion Reports

Map Key	Direction	Distance (mi)	Distance (ft)	Elevation (ft)	DB
3	WSW	0.09	473.53	33.15	WATER WELLS

Wells and Additional Sources Detail Report

WCR No:	WCR1972-003182	City(OSWCR):	None
City:	None	County(OSWCR):	Orange
County:	Orange	Decimal Lat(OSWCR):	33.69472
Decimal Latitude:	33.69472	Decim Long(OSWCR):	-117.89356
Decimal Longitude:	-117.89356		
Location:	SUNFLOWER, BAER RD, SMALLEY DR		
Location(OSWCR):	SUNFLOWER, BAER RD, SMALLEY DR		
Original Source:	California Department of Water Resources - OSWCR(Well Numbers); California Department of Water Resources - Well Completion Reports		

Map Key	Direction	Distance (mi)	Distance (ft)	Elevation (ft)	DB
3	WSW	0.09	473.53	33.15	WATER WELLS

WCR No:	WCR0172734	City(OSWCR):	None
City:	None	County(OSWCR):	Orange
County:	Orange	Decimal Lat(OSWCR):	33.69472
Decimal Latitude:	33.69472	Decim Long(OSWCR):	-117.89356
Decimal Longitude:	-117.89356		
Location:	None		
Location(OSWCR):	None		
Original Source:	California Department of Water Resources - OSWCR(Well Numbers); California Department of Water Resources - Well Completion Reports		

Map Key	Direction	Distance (mi)	Distance (ft)	Elevation (ft)	DB
3	WSW	0.09	473.53	33.15	WATER WELLS

WCR No:	WCR0162325	City(OSWCR):	None
City:	None	County(OSWCR):	Orange
County:	Orange	Decimal Lat(OSWCR):	33.69472
Decimal Latitude:	33.69472	Decim Long(OSWCR):	-117.89356
Decimal Longitude:	-117.89356		
Location:	None		
Location(OSWCR):	None		
Original Source:	California Department of Water Resources - OSWCR(Well Numbers); California Department of Water Resources - Well Completion Reports		

Map Key	Direction	Distance (mi)	Distance (ft)	Elevation (ft)	DB
3	WSW	0.09	473.53	33.15	WATER WELLS

WCR No:	WCR0075028	City(OSWCR):	None
City:	None	County(OSWCR):	Orange
County:	Orange	Decimal Lat(OSWCR):	33.69472
Decimal Latitude:	33.69472	Decim Long(OSWCR):	-117.89356
Decimal Longitude:	-117.89356		
Location:	None		
Location(OSWCR):	None		
Original Source:	California Department of Water Resources - OSWCR(Well Numbers); California Department of Water Resources - Well Completion Reports		

Wells and Additional Sources Detail Report

Resources - Well Completion Reports

Map Key	Direction	Distance (mi)	Distance (ft)	Elevation (ft)	DB
3	WSW	0.09	473.53	33.15	WATER WELLS
WCR No:	WCR0079425		City(OSWCR):	None	
City:	None		County(OSWCR):	Orange	
County:	Orange		Decimal Lat(OSWCR):	33.69472	
Decimal Latitude:	33.69472		Decim Long(OSWCR):	-117.89356	
Decimal Longitude:	-117.89356				
Location:	None				
Location(OSWCR):	None				
Original Source:	California Department of Water Resources - OSWCR(Well Numbers); California Department of Water Resources - Well Completion Reports				

Map Key	Direction	Distance (mi)	Distance (ft)	Elevation (ft)	DB
3	WSW	0.09	473.53	33.15	WATER WELLS
WCR No:	WCR0131281		City(OSWCR):	None	
City:	None		County(OSWCR):	Orange	
County:	Orange		Decimal Lat(OSWCR):	33.69472	
Decimal Latitude:	33.69472		Decim Long(OSWCR):	-117.89356	
Decimal Longitude:	-117.89356				
Location:	None				
Location(OSWCR):	None				
Original Source:	California Department of Water Resources - OSWCR(Well Numbers); California Department of Water Resources - Well Completion Reports				

Map Key	Direction	Distance (mi)	Distance (ft)	Elevation (ft)	DB
3	WSW	0.09	473.53	33.15	WATER WELLS
WCR No:	WCR2007-013359		City(OSWCR):	Santa Ana	
City:	Santa Ana		County(OSWCR):	Orange	
County:	Orange		Decimal Lat(OSWCR):	33.69472	
Decimal Latitude:	33.69472		Decim Long(OSWCR):	-117.89356	
Decimal Longitude:	-117.89356				
Location:	3801 S Bristol Street				
Location(OSWCR):	3801 S Bristol Street				
Original Source:	California Department of Water Resources - OSWCR(Well Numbers); California Department of Water Resources - Well Completion Reports				

Map Key	Direction	Distance (mi)	Distance (ft)	Elevation (ft)	DB
3	WSW	0.09	473.53	33.15	WATER WELLS
WCR No:	WCR2001-016171		City(OSWCR):	Santa Ana	
City:	Santa Ana		County(OSWCR):	Orange	

Wells and Additional Sources Detail Report

County:	Orange	Decimal Lat(OSWCR):	33.69472
Decimal Latitude:	33.69472	Decim Long(OSWCR):	-117.89356
Decimal Longitude:	-117.89356		
Location:	3801 S Bristol Street		
Location(OSWCR):	3801 S Bristol Street		
Original Source:	California Department of Water Resources - OSWCR(Well Numbers); California Department of Water Resources - Well Completion Reports		

Map Key	Direction	Distance (mi)	Distance (ft)	Elevation (ft)	DB
3	WSW	0.09	473.53	33.15	WATER WELLS

WCR No:	WCR2013-009112	City(OSWCR):	Santa Ana
City:	Santa Ana	County(OSWCR):	Orange
County:	Orange	Decimal Lat(OSWCR):	33.69472
Decimal Latitude:	33.69472	Decim Long(OSWCR):	-117.89356
Decimal Longitude:	-117.89356		
Location:	1920 W Bay Crest Street		
Location(OSWCR):	1920 W Bay Crest Street		
Original Source:	California Department of Water Resources - OSWCR(Well Numbers); California Department of Water Resources - Well Completion Reports		

Map Key	Direction	Distance (mi)	Distance (ft)	Elevation (ft)	DB
3	WSW	0.09	473.53	33.15	WATER WELLS

WCR No:	WCR2004-014990	City(OSWCR):	Costa Mesa
City:	Costa Mesa	County(OSWCR):	Orange
County:	Orange	Decimal Lat(OSWCR):	33.69472
Decimal Latitude:	33.69472	Decim Long(OSWCR):	-117.89356
Decimal Longitude:	-117.89356		
Location:	3048 Bristol Street		
Location(OSWCR):	3048 Bristol Street		
Original Source:	California Department of Water Resources - OSWCR(Well Numbers); California Department of Water Resources - Well Completion Reports		

Map Key	Direction	Distance (mi)	Distance (ft)	Elevation (ft)	DB
3	WSW	0.09	473.53	33.15	WATER WELLS

WCR No:	WCR2004-014810	City(OSWCR):	Santa Ana
City:	Santa Ana	County(OSWCR):	Orange
County:	Orange	Decimal Lat(OSWCR):	33.69472
Decimal Latitude:	33.69472	Decim Long(OSWCR):	-117.89356
Decimal Longitude:	-117.89356		
Location:	3361 S Bristol St, Macarthur Blvd		
Location(OSWCR):	3361 S Bristol St, Macarthur Blvd		
Original Source:	California Department of Water Resources - OSWCR(Well Numbers); California Department of Water Resources - Well Completion Reports		

Wells and Additional Sources Detail Report

Map Key	Direction	Distance (mi)	Distance (ft)	Elevation (ft)	DB
3	WSW	0.09	473.53	33.15	WATER WELLS

WCR No: WCR2002-012378 City(OSWCR): Santa Ana
 City: Santa Ana County(OSWCR): Orange
 County: Orange Decimal Lat(OSWCR): 33.69472
 Decimal Latitude: 33.69472 Decim Long(OSWCR): -117.89356
 Decimal Longitude: -117.89356
 Location: 3361 S Bristol Street
 Location(OSWCR): 3361 S Bristol Street
 Original Source: California Department of Water Resources - OSWCR(Well Numbers); California Department of Water Resources - Well Completion Reports

Map Key	Direction	Distance (mi)	Distance (ft)	Elevation (ft)	DB
3	WSW	0.09	473.53	33.15	WATER WELLS

WCR No: WCR0307585 City(OSWCR): None
 City: None County(OSWCR): Orange
 County: Orange Decimal Lat(OSWCR): 33.69472
 Decimal Latitude: 33.69472 Decim Long(OSWCR): -117.89356
 Decimal Longitude: -117.89356
 Location: None
 Location(OSWCR): None
 Original Source: California Department of Water Resources - OSWCR(Well Numbers); California Department of Water Resources - Well Completion Reports

Map Key	Direction	Distance (mi)	Distance (ft)	Elevation (ft)	DB
3	WSW	0.09	473.53	33.15	WATER WELLS

WCR No: WCR1983-006888 City(OSWCR): None
 City: None County(OSWCR): Orange
 County: Orange Decimal Lat(OSWCR): 33.69472
 Decimal Latitude: 33.69472 Decim Long(OSWCR): -117.89356
 Decimal Longitude: -117.89356
 Location: FUCHIA, SUNFLOWER ST
 Location(OSWCR): FUCHIA, SUNFLOWER ST
 Original Source: California Department of Water Resources - OSWCR(Well Numbers); California Department of Water Resources - Well Completion Reports

Map Key	Direction	Distance (mi)	Distance (ft)	Elevation (ft)	DB
3	WSW	0.09	473.53	33.15	WATER WELLS

WCR No: WCR1998-009404 City(OSWCR): Fountain Valley
 City: Fountain Valley County(OSWCR): Orange
 County: Orange Decimal Lat(OSWCR): 33.69472
 Decimal Latitude: 33.69472 Decim Long(OSWCR): -117.89356

Wells and Additional Sources Detail Report

Decimal Longitude: -117.89356
 Location: NWC TALBERT & EUCLID
 Location(OSWCR): NWC TALBERT & EUCLID
 Original Source: California Department of Water Resources - OSWCR(Well Numbers); California Department of Water Resources - Well Completion Reports

Map Key	Direction	Distance (mi)	Distance (ft)	Elevation (ft)	DB
3	WSW	0.09	473.53	33.15	WATER WELLS

WCR No: WCR2002-012384 City(OSWCR): Santa Ana
 City: Santa Ana County(OSWCR): Orange
 County: Orange Decimal Lat(OSWCR): 33.69472
 Decimal Latitude: 33.69472 Decim Long(OSWCR): -117.89356
 Decimal Longitude: -117.89356
 Location: 3361 S Bristol Street
 Location(OSWCR): 3361 S Bristol Street
 Original Source: California Department of Water Resources - OSWCR(Well Numbers); California Department of Water Resources - Well Completion Reports

Map Key	Direction	Distance (mi)	Distance (ft)	Elevation (ft)	DB
4	ENE	0.17	890.51	33.50	WATER WELLS

WCR No: WCR2020-004570 City(OSWCR): Santa Ana
 City: Santa Ana County(OSWCR): Orange
 County: Orange Decimal Lat(OSWCR): 33.697752
 Decimal Latitude: 33.697752 Decim Long(OSWCR): -117.886291
 Decimal Longitude: -117.886291
 Location: 3900 3900 S. Bristol St.
 Location(OSWCR): 3900 3900 S. Bristol St.
 Original Source: California Department of Water Resources - OSWCR(Well Numbers); California Department of Water Resources - Well Completion Reports

Map Key	Direction	Distance (mi)	Distance (ft)	Elevation (ft)	DB
5	ENE	0.22	1,181.35	35.76	WATER WELLS

WCR No: WCR2018-006957 City(OSWCR): Santa Ana
 City: Santa Ana County(OSWCR): Orange
 County: Orange Decimal Lat(OSWCR): 33.697181
 Decimal Latitude: 33.697181 Decim Long(OSWCR): -117.88498932
 Decimal Longitude: -117.88498932
 Location: 3801 S Bristol ST
 Location(OSWCR): 3801 S Bristol ST
 Original Source: California Department of Water Resources - OSWCR(Well Numbers); California Department of Water Resources - Well Completion Reports

Map Key	Direction	Distance (mi)	Distance (ft)	Elevation (ft)	DB
5	ENE	0.22	1,181.35	35.76	WATER WELLS

Wells and Additional Sources Detail Report

WCR No:	WCR2018-006966	City(OSWCR):	Santa Ana
City:	Santa Ana	County(OSWCR):	Orange
County:	Orange	Decimal Lat(OSWCR):	33.697181
Decimal Latitude:	33.697181	Decim Long(OSWCR):	-117.88498932
Decimal Longitude:	-117.88498932		
Location:	3801 S Bristol ST		
Location(OSWCR):	3801 S Bristol ST		
Original Source:	California Department of Water Resources - OSWCR(Well Numbers); California Department of Water Resources - Well Completion Reports		

Map Key	Direction	Distance (mi)	Distance (ft)	Elevation (ft)	DB
5	ENE	0.22	1,181.35	35.76	WATER WELLS

WCR No:	WCR2018-007064	City(OSWCR):	Santa Ana
City:	Santa Ana	County(OSWCR):	Orange
County:	Orange	Decimal Lat(OSWCR):	33.697181
Decimal Latitude:	33.697181	Decim Long(OSWCR):	-117.88498932
Decimal Longitude:	-117.88498932		
Location:	3801 S Bristol ST		
Location(OSWCR):	3801 S Bristol ST		
Original Source:	California Department of Water Resources - OSWCR(Well Numbers); California Department of Water Resources - Well Completion Reports		

Map Key	Direction	Distance (mi)	Distance (ft)	Elevation (ft)	DB
5	ENE	0.22	1,181.35	35.76	WATER WELLS

WCR No:	WCR2018-006959	City(OSWCR):	Santa Ana
City:	Santa Ana	County(OSWCR):	Orange
County:	Orange	Decimal Lat(OSWCR):	33.697181
Decimal Latitude:	33.697181	Decim Long(OSWCR):	-117.88498932
Decimal Longitude:	-117.88498932		
Location:	3801 S Bristol ST		
Location(OSWCR):	3801 S Bristol ST		
Original Source:	California Department of Water Resources - OSWCR(Well Numbers); California Department of Water Resources - Well Completion Reports		

Map Key	Direction	Distance (mi)	Distance (ft)	Elevation (ft)	DB
5	ENE	0.22	1,181.35	35.76	WATER WELLS

WCR No:	WCR2018-006968	City(OSWCR):	Santa Ana
City:	Santa Ana	County(OSWCR):	Orange
County:	Orange	Decimal Lat(OSWCR):	33.697181
Decimal Latitude:	33.697181	Decim Long(OSWCR):	-117.88498932
Decimal Longitude:	-117.88498932		
Location:	3801 S Bristol ST		

Wells and Additional Sources Detail Report

Location(OSWCR): 3801 S Bristol ST
 Original Source: California Department of Water Resources - OSWCR(Well Numbers); California Department of Water Resources - Well Completion Reports

Map Key	Direction	Distance (mi)	Distance (ft)	Elevation (ft)	DB
5	ENE	0.22	1,181.35	35.76	WATER WELLS

WCR No: WCR2018-006967 City(OSWCR): Santa Ana
 City: Santa Ana County(OSWCR): Orange
 County: Orange Decimal Lat(OSWCR): 33.697181
 Decimal Latitude: 33.697181 Decim Long(OSWCR): -117.88498932
 Decimal Longitude: -117.88498932
 Location: 3801 S Bristol ST
 Location(OSWCR): 3801 S Bristol ST
 Original Source: California Department of Water Resources - OSWCR(Well Numbers); California Department of Water Resources - Well Completion Reports

Map Key	Direction	Distance (mi)	Distance (ft)	Elevation (ft)	DB
5	ENE	0.22	1,181.35	35.76	WATER WELLS

WCR No: WCR2018-006977 City(OSWCR): Santa Ana
 City: Santa Ana County(OSWCR): Orange
 County: Orange Decimal Lat(OSWCR): 33.697181
 Decimal Latitude: 33.697181 Decim Long(OSWCR): -117.88498932
 Decimal Longitude: -117.88498932
 Location: 3801 S Bristol ST
 Location(OSWCR): 3801 S Bristol ST
 Original Source: California Department of Water Resources - OSWCR(Well Numbers); California Department of Water Resources - Well Completion Reports

Map Key	Direction	Distance (mi)	Distance (ft)	Elevation (ft)	DB
5	ENE	0.22	1,181.35	35.76	WATER WELLS

WCR No: WCR2018-006978 City(OSWCR): Santa Ana
 City: Santa Ana County(OSWCR): Orange
 County: Orange Decimal Lat(OSWCR): 33.697181
 Decimal Latitude: 33.697181 Decim Long(OSWCR): -117.88498932
 Decimal Longitude: -117.88498932
 Location: 3801 S Bristol ST
 Location(OSWCR): 3801 S Bristol ST
 Original Source: California Department of Water Resources - OSWCR(Well Numbers); California Department of Water Resources - Well Completion Reports

Map Key	Direction	Distance (mi)	Distance (ft)	Elevation (ft)	DB
5	ENE	0.22	1,181.35	35.76	WATER WELLS

Wells and Additional Sources Detail Report

WCR No:	WCR2018-006970	City(OSWCR):	Santa Ana
City:	Santa Ana	County(OSWCR):	Orange
County:	Orange	Decimal Lat(OSWCR):	33.697181
Decimal Latitude:	33.697181	Decim Long(OSWCR):	-117.88498932
Decimal Longitude:	-117.88498932		
Location:	3801 S Bristol ST		
Location(OSWCR):	3801 S Bristol ST		
Original Source:	California Department of Water Resources - OSWCR(Well Numbers); California Department of Water Resources - Well Completion Reports		

Map Key	Direction	Distance (mi)	Distance (ft)	Elevation (ft)	DB
5	ENE	0.22	1,181.35	35.76	WATER WELLS

WCR No:	WCR2018-006954	City(OSWCR):	Santa Ana
City:	Santa Ana	County(OSWCR):	Orange
County:	Orange	Decimal Lat(OSWCR):	33.697181
Decimal Latitude:	33.697181	Decim Long(OSWCR):	-117.88498932
Decimal Longitude:	-117.88498932		
Location:	3801 S Bristol ST		
Location(OSWCR):	3801 S Bristol ST		
Original Source:	California Department of Water Resources - OSWCR(Well Numbers); California Department of Water Resources - Well Completion Reports		

Map Key	Direction	Distance (mi)	Distance (ft)	Elevation (ft)	DB
5	ENE	0.22	1,181.35	35.76	WATER WELLS

WCR No:	WCR2018-006958	City(OSWCR):	Santa Ana
City:	Santa Ana	County(OSWCR):	Orange
County:	Orange	Decimal Lat(OSWCR):	33.697181
Decimal Latitude:	33.697181	Decim Long(OSWCR):	-117.88498932
Decimal Longitude:	-117.88498932		
Location:	3801 S Bristol ST		
Location(OSWCR):	3801 S Bristol ST		
Original Source:	California Department of Water Resources - OSWCR(Well Numbers); California Department of Water Resources - Well Completion Reports		

Map Key	Direction	Distance (mi)	Distance (ft)	Elevation (ft)	DB
5	ENE	0.22	1,181.35	35.76	WATER WELLS

WCR No:	WCR2018-006971	City(OSWCR):	Santa Ana
City:	Santa Ana	County(OSWCR):	Orange
County:	Orange	Decimal Lat(OSWCR):	33.697181
Decimal Latitude:	33.697181	Decim Long(OSWCR):	-117.88498932
Decimal Longitude:	-117.88498932		
Location:	3801 S Bristol ST		
Location(OSWCR):	3801 S Bristol ST		
Original Source:	California Department of Water Resources - OSWCR(Well Numbers); California Department of Water Resources - Well Completion Reports		

Wells and Additional Sources Detail Report

Resources - Well Completion Reports

Map Key	Direction	Distance (mi)	Distance (ft)	Elevation (ft)	DB
5	ENE	0.22	1,181.35	35.76	WATER WELLS
<div> <div>WCR No:</div> <div>WCR2018-006972</div> <div>City:</div> <div>Santa Ana</div> <div>County:</div> <div>Orange</div> <div>Decimal Latitude:</div> <div>33.697181</div> <div>Decimal Longitude:</div> <div>-117.88498932</div> <div>Location:</div> <div>3801 S Bristol ST</div> <div>Location(OSWCR):</div> <div>3801 S Bristol ST</div> <div>Original Source:</div> <div>California Department of Water Resources - OSWCR(Well Numbers); California Department of Water Resources - Well Completion Reports</div> </div>					

Map Key	Direction	Distance (mi)	Distance (ft)	Elevation (ft)	DB
5	ENE	0.22	1,181.35	35.76	WATER WELLS
<div> <div>WCR No:</div> <div>WCR2018-006974</div> <div>City:</div> <div>Santa Ana</div> <div>County:</div> <div>Orange</div> <div>Decimal Latitude:</div> <div>33.697181</div> <div>Decimal Longitude:</div> <div>-117.88498932</div> <div>Location:</div> <div>3801 S Bristol ST</div> <div>Location(OSWCR):</div> <div>3801 S Bristol ST</div> <div>Original Source:</div> <div>California Department of Water Resources - OSWCR(Well Numbers); California Department of Water Resources - Well Completion Reports</div> </div>					

Map Key	Direction	Distance (mi)	Distance (ft)	Elevation (ft)	DB
5	ENE	0.22	1,181.35	35.76	WATER WELLS
<div> <div>WCR No:</div> <div>WCR2018-006969</div> <div>City:</div> <div>Santa Ana</div> <div>County:</div> <div>Orange</div> <div>Decimal Latitude:</div> <div>33.697181</div> <div>Decimal Longitude:</div> <div>-117.88498932</div> <div>Location:</div> <div>3801 S Bristol ST</div> <div>Location(OSWCR):</div> <div>3801 S Bristol ST</div> <div>Original Source:</div> <div>California Department of Water Resources - OSWCR(Well Numbers); California Department of Water Resources - Well Completion Reports</div> </div>					

Map Key	Direction	Distance (mi)	Distance (ft)	Elevation (ft)	DB
6	NE	0.24	1,281.92	35.14	WATER WELLS
<div> <div>WCR No:</div> <div>WCR2020-004566</div> <div>City:</div> <div>Santa Ana</div> <div>County(OSWCR):</div> <div>Orange</div> </div>					

Wells and Additional Sources Detail Report

County:	Orange	Decimal Lat(OSWCR):	33.699069
Decimal Latitude:	33.699069	Decim Long(OSWCR):	-117.88584
Decimal Longitude:	-117.88584		
Location:	3900 3900 S. Bristol St.		
Location(OSWCR):	3900 3900 S. Bristol St.		
Original Source:	California Department of Water Resources - OSWCR(Well Numbers); California Department of Water Resources - Well Completion Reports		

Map Key	Direction	Distance (mi)	Distance (ft)	Elevation (ft)	DB
7	WNW	0.31	1,610.98	38.98	WATER WELLS

WCR No:	WCR2015-004257	City(OSWCR):	Costa Mesa
City:	Costa Mesa	County(OSWCR):	Orange
County:	Orange	Decimal Lat(OSWCR):	33.6975
Decimal Latitude:	33.6975	Decim Long(OSWCR):	-117.8972
Decimal Longitude:	-117.8972		
Location:	2973 Randolph (Related to site 751 Baker St) AVE		
Location(OSWCR):	2973 Randolph (Related to site 751 Baker St) AVE		
Original Source:	California Department of Water Resources - OSWCR(Well Numbers); California Department of Water Resources - Well Completion Reports		

Map Key	Direction	Distance (mi)	Distance (ft)	Elevation (ft)	DB
7	WNW	0.31	1,610.98	38.98	WATER WELLS

WCR No:	WCR2015-004255	City(OSWCR):	Costa Mesa
City:	Costa Mesa	County(OSWCR):	Orange
County:	Orange	Decimal Lat(OSWCR):	33.6975
Decimal Latitude:	33.6975	Decim Long(OSWCR):	-117.8972
Decimal Longitude:	-117.8972		
Location:	2973 Randolph (Related to site 751 Baker St) AVE		
Location(OSWCR):	2973 Randolph (Related to site 751 Baker St) AVE		
Original Source:	California Department of Water Resources - OSWCR(Well Numbers); California Department of Water Resources - Well Completion Reports		

Map Key	Direction	Distance (mi)	Distance (ft)	Elevation (ft)	DB
16	SSE	0.59	3,095.32	34.61	WATER WELLS

WCR No:	WCR2021-004609	City(OSWCR):	
City:	Costa Mesa	County(OSWCR):	
County:	Orange	Decimal Lat(OSWCR):	
Decimal Latitude:	33.686627	Decim Long(OSWCR):	
Decimal Longitude:	-117.884533		
Location:	0 S Bristol St & I-405 HWY		
Location(OSWCR):			
Original Source:	California Department of Water Resources - Well Completion Reports		

Map Key	Direction	Distance (mi)	Distance (ft)	Elevation (ft)	DB
---------	-----------	---------------	---------------	----------------	----

Wells and Additional Sources Detail Report

18 SSE 0.60 3,155.60 40.98 WATER WELLS

WCR No: WCR2021-004612 City(OSWCR):
 City: Costa Mesa County(OSWCR):
 County: Orange Decimal Lat(OSWCR):
 Decimal Latitude: 33.686234 Decim Long(OSWCR):
 Decimal Longitude: -117.885163
 Location: 0 S Bristol St & I-405 HWY
 Location(OSWCR):
 Original Source: California Department of Water Resources - Well Completion Reports

Map Key	Direction	Distance (mi)	Distance (ft)	Elevation (ft)	DB
19	SSE	0.60	3,162.74	35.74	WATER WELLS

WCR No: WCR2021-004613 City(OSWCR):
 City: Costa Mesa County(OSWCR):
 County: Orange Decimal Lat(OSWCR):
 Decimal Latitude: 33.686426 Decim Long(OSWCR):
 Decimal Longitude: -117.884528
 Location: 0 S Bristol St & I-405 HWY
 Location(OSWCR):
 Original Source: California Department of Water Resources - Well Completion Reports

Map Key	Direction	Distance (mi)	Distance (ft)	Elevation (ft)	DB
20	SSE	0.61	3,202.84	44.40	WATER WELLS

WCR No: WCR2021-004610 City(OSWCR):
 City: Costa Mesa County(OSWCR):
 County: Orange Decimal Lat(OSWCR):
 Decimal Latitude: 33.686199 Decim Long(OSWCR):
 Decimal Longitude: -117.884836
 Location: 0 S Bristol St & I-405 HWY
 Location(OSWCR):
 Original Source: California Department of Water Resources - Well Completion Reports

Map Key	Direction	Distance (mi)	Distance (ft)	Elevation (ft)	DB
22	NNE	0.67	3,520.43	36.86	WATER WELLS

WCR No: WCR2019-000708 City(OSWCR): Santa Ana
 City: Santa Ana County(OSWCR): Orange
 County: Orange Decimal Lat(OSWCR):
 Decimal Latitude: Decim Long(OSWCR):
 Decimal Longitude:
 Location: 3033 S Bristol ST

Wells and Additional Sources Detail Report

Location(OSWCR): 3033 S Bristol ST
 Original Source: California Department of Water Resources - OSWCR(Well Numbers); California Department of Water Resources - Well Completion Reports

Map Key	Direction	Distance (mi)	Distance (ft)	Elevation (ft)	DB
22	NNE	0.67	3,520.43	36.86	WATER WELLS

WCR No: WCR2019-000720 City(OSWCR): Santa Ana
 City: Santa Ana County(OSWCR): Orange
 County: Orange Decimal Lat(OSWCR):
 Decimal Latitude: Decim Long(OSWCR):
 Decimal Longitude:
 Location: 3033 S Bristol ST
 Location(OSWCR): 3033 S Bristol ST
 Original Source: California Department of Water Resources - OSWCR(Well Numbers); California Department of Water Resources - Well Completion Reports

Map Key	Direction	Distance (mi)	Distance (ft)	Elevation (ft)	DB
24	E	0.71	3,734.17	34.33	WATER WELLS

WCR No: WCR0102541 City(OSWCR): None
 City: None County(OSWCR): Orange
 County: Orange Decimal Lat(OSWCR): 33.69483
 Decimal Latitude: 33.69483 Decim Long(OSWCR): -117.87644
 Decimal Longitude: -117.87644
 Location: None
 Location(OSWCR): None
 Original Source: California Department of Water Resources - OSWCR(Well Numbers); California Department of Water Resources - Well Completion Reports

Map Key	Direction	Distance (mi)	Distance (ft)	Elevation (ft)	DB
24	E	0.71	3,734.17	34.33	WATER WELLS

WCR No: WCR2006-013100 City(OSWCR): Santa Ana
 City: Santa Ana County(OSWCR): Orange
 County: Orange Decimal Lat(OSWCR): 33.69483
 Decimal Latitude: 33.69483 Decim Long(OSWCR): -117.87644
 Decimal Longitude: -117.87644
 Location: 950 W MacArthur Blvd
 Location(OSWCR): 950 W MacArthur Blvd
 Original Source: California Department of Water Resources - OSWCR(Well Numbers); California Department of Water Resources - Well Completion Reports

Map Key	Direction	Distance (mi)	Distance (ft)	Elevation (ft)	DB
24	E	0.71	3,734.17	34.33	WATER WELLS

Wells and Additional Sources Detail Report

WCR No:	WCR0237641	City(OSWCR):	None
City:	None	County(OSWCR):	Orange
County:	Orange	Decimal Lat(OSWCR):	33.69483
Decimal Latitude:	33.69483	Decim Long(OSWCR):	-117.87644
Decimal Longitude:	-117.87644		
Location:	None		
Location(OSWCR):	None		
Original Source:	California Department of Water Resources - OSWCR(Well Numbers); California Department of Water Resources - Well Completion Reports		

Map Key	Direction	Distance (mi)	Distance (ft)	Elevation (ft)	DB
24	E	0.71	3,734.17	34.33	WATER WELLS

WCR No:	WCR2010-010601	City(OSWCR):	Santa Ana
City:	Santa Ana	County(OSWCR):	Orange
County:	Orange	Decimal Lat(OSWCR):	33.69483
Decimal Latitude:	33.69483	Decim Long(OSWCR):	-117.87644
Decimal Longitude:	-117.87644		
Location:	950 W MacArthur Boulevard		
Location(OSWCR):	950 W MacArthur Boulevard		
Original Source:	California Department of Water Resources - OSWCR(Well Numbers); California Department of Water Resources - Well Completion Reports		

Map Key	Direction	Distance (mi)	Distance (ft)	Elevation (ft)	DB
24	E	0.71	3,734.17	34.33	WATER WELLS

WCR No:	WCR0308419	City(OSWCR):	None
City:	None	County(OSWCR):	Orange
County:	Orange	Decimal Lat(OSWCR):	33.69483
Decimal Latitude:	33.69483	Decim Long(OSWCR):	-117.87644
Decimal Longitude:	-117.87644		
Location:	None		
Location(OSWCR):	None		
Original Source:	California Department of Water Resources - OSWCR(Well Numbers); California Department of Water Resources - Well Completion Reports		

Map Key	Direction	Distance (mi)	Distance (ft)	Elevation (ft)	DB
24	E	0.71	3,734.17	34.33	WATER WELLS

WCR No:	WCR0016343	City(OSWCR):	None
City:	None	County(OSWCR):	Orange
County:	Orange	Decimal Lat(OSWCR):	33.69483
Decimal Latitude:	33.69483	Decim Long(OSWCR):	-117.87644
Decimal Longitude:	-117.87644		
Location:	None		
Location(OSWCR):	None		
Original Source:	California Department of Water Resources - OSWCR(Well Numbers); California Department of Water Resources - Well Completion Reports		

Wells and Additional Sources Detail Report

Resources - Well Completion Reports

Map Key	Direction	Distance (mi)	Distance (ft)	Elevation (ft)	DB
24	E	0.71	3,734.17	34.33	WATER WELLS
<div> <div>WCR No:</div> <div>WCR2001-015546</div> <div>City(OSWCR):</div> <div>Santa Ana</div> </div> <div> <div>City:</div> <div>Santa Ana</div> <div>County(OSWCR):</div> <div>Orange</div> </div> <div> <div>County:</div> <div>Orange</div> <div>Decimal Lat(OSWCR):</div> <div>33.69483</div> </div> <div> <div>Decimal Latitude:</div> <div>33.69483</div> <div>Decim Long(OSWCR):</div> <div>-117.87644</div> </div> <div> <div>Decimal Longitude:</div> <div>-117.87644</div> <div>Location:</div> <div>Bristol Street & McArthur Blvd</div> </div> <div> <div>Location(OSWCR):</div> <div>Bristol Street & McArthur Blvd</div> <div>Original Source:</div> <div>California Department of Water Resources - OSWCR(Well Numbers); California Department of Water Resources - Well Completion Reports</div> </div>					

Map Key	Direction	Distance (mi)	Distance (ft)	Elevation (ft)	DB
24	E	0.71	3,734.17	34.33	WATER WELLS
<div> <div>WCR No:</div> <div>WCR2006-009470</div> <div>City(OSWCR):</div> <div>Santa Ana</div> </div> <div> <div>City:</div> <div>Santa Ana</div> <div>County(OSWCR):</div> <div>Orange</div> </div> <div> <div>County:</div> <div>Orange</div> <div>Decimal Lat(OSWCR):</div> <div>33.69483</div> </div> <div> <div>Decimal Latitude:</div> <div>33.69483</div> <div>Decim Long(OSWCR):</div> <div>-117.87644</div> </div> <div> <div>Decimal Longitude:</div> <div>-117.87644</div> <div>Location:</div> <div>1303 Bristol Avenue</div> </div> <div> <div>Location(OSWCR):</div> <div>1303 Bristol Avenue</div> <div>Original Source:</div> <div>California Department of Water Resources - OSWCR(Well Numbers); California Department of Water Resources - Well Completion Reports</div> </div>					

Map Key	Direction	Distance (mi)	Distance (ft)	Elevation (ft)	DB
24	E	0.71	3,734.17	34.33	WATER WELLS
<div> <div>WCR No:</div> <div>WCR0309287</div> <div>City(OSWCR):</div> <div>None</div> </div> <div> <div>City:</div> <div>None</div> <div>County(OSWCR):</div> <div>Orange</div> </div> <div> <div>County:</div> <div>Orange</div> <div>Decimal Lat(OSWCR):</div> <div>33.69483</div> </div> <div> <div>Decimal Latitude:</div> <div>33.69483</div> <div>Decim Long(OSWCR):</div> <div>-117.87644</div> </div> <div> <div>Decimal Longitude:</div> <div>-117.87644</div> <div>Location:</div> <div>None</div> </div> <div> <div>Location(OSWCR):</div> <div>None</div> <div>Original Source:</div> <div>California Department of Water Resources - OSWCR(Well Numbers); California Department of Water Resources - Well Completion Reports</div> </div>					

Map Key	Direction	Distance (mi)	Distance (ft)	Elevation (ft)	DB
24	E	0.71	3,734.17	34.33	WATER WELLS
<div> <div>WCR No:</div> <div>WCR0008905</div> <div>City(OSWCR):</div> <div>None</div> </div> <div> <div>City:</div> <div>None</div> <div>County(OSWCR):</div> <div>Orange</div> </div>					

Wells and Additional Sources Detail Report

County:	Orange	Decimal Lat(OSWCR):	33.69483
Decimal Latitude:	33.69483	Decim Long(OSWCR):	-117.87644
Decimal Longitude:	-117.87644		
Location:	None		
Location(OSWCR):	None		
Original Source:	California Department of Water Resources - OSWCR(Well Numbers); California Department of Water Resources - Well Completion Reports		

Map Key	Direction	Distance (mi)	Distance (ft)	Elevation (ft)	DB
24	E	0.71	3,734.17	34.33	WATER WELLS

WCR No:	WCR0184308	City(OSWCR):	None
City:	None	County(OSWCR):	Orange
County:	Orange	Decimal Lat(OSWCR):	33.69483
Decimal Latitude:	33.69483	Decim Long(OSWCR):	-117.87644
Decimal Longitude:	-117.87644		
Location:	None		
Location(OSWCR):	None		
Original Source:	California Department of Water Resources - OSWCR(Well Numbers); California Department of Water Resources - Well Completion Reports		

Map Key	Direction	Distance (mi)	Distance (ft)	Elevation (ft)	DB
24	E	0.71	3,734.17	34.33	WATER WELLS

WCR No:	WCR0175143	City(OSWCR):	None
City:	None	County(OSWCR):	Orange
County:	Orange	Decimal Lat(OSWCR):	33.69483
Decimal Latitude:	33.69483	Decim Long(OSWCR):	-117.87644
Decimal Longitude:	-117.87644		
Location:	None		
Location(OSWCR):	None		
Original Source:	California Department of Water Resources - OSWCR(Well Numbers); California Department of Water Resources - Well Completion Reports		

Map Key	Direction	Distance (mi)	Distance (ft)	Elevation (ft)	DB
24	E	0.71	3,734.17	34.33	WATER WELLS

WCR No:	WCR0309286	City(OSWCR):	None
City:	None	County(OSWCR):	Orange
County:	Orange	Decimal Lat(OSWCR):	33.69483
Decimal Latitude:	33.69483	Decim Long(OSWCR):	-117.87644
Decimal Longitude:	-117.87644		
Location:	None		
Location(OSWCR):	None		
Original Source:	California Department of Water Resources - OSWCR(Well Numbers); California Department of Water Resources - Well Completion Reports		

Wells and Additional Sources Detail Report

Map Key	Direction	Distance (mi)	Distance (ft)	Elevation (ft)	DB
24	E	0.71	3,734.17	34.33	WATER WELLS

WCR No:	WCR1955-001756	City(OSWCR):	None
City:	None	County(OSWCR):	Orange
County:	Orange	Decimal Lat(OSWCR):	33.69483
Decimal Latitude:	33.69483	Decim Long(OSWCR):	-117.87644
Decimal Longitude:	-117.87644		
Location:	SUNFLOWER, BRISTOL ST		
Location(OSWCR):	SUNFLOWER, BRISTOL ST		
Original Source:	California Department of Water Resources - OSWCR(Well Numbers); California Department of Water Resources - Well Completion Reports		

Map Key	Direction	Distance (mi)	Distance (ft)	Elevation (ft)	DB
24	E	0.71	3,734.17	34.33	WATER WELLS

WCR No:	WCR0269217	City(OSWCR):	None
City:	None	County(OSWCR):	Orange
County:	Orange	Decimal Lat(OSWCR):	33.69483
Decimal Latitude:	33.69483	Decim Long(OSWCR):	-117.87644
Decimal Longitude:	-117.87644		
Location:	None		
Location(OSWCR):	None		
Original Source:	California Department of Water Resources - OSWCR(Well Numbers); California Department of Water Resources - Well Completion Reports		

Map Key	Direction	Distance (mi)	Distance (ft)	Elevation (ft)	DB
24	E	0.71	3,734.17	34.33	WATER WELLS

WCR No:	WCR0162326	City(OSWCR):	None
City:	None	County(OSWCR):	Orange
County:	Orange	Decimal Lat(OSWCR):	33.69483
Decimal Latitude:	33.69483	Decim Long(OSWCR):	-117.87644
Decimal Longitude:	-117.87644		
Location:	None		
Location(OSWCR):	None		
Original Source:	California Department of Water Resources - OSWCR(Well Numbers); California Department of Water Resources - Well Completion Reports		

Map Key	Direction	Distance (mi)	Distance (ft)	Elevation (ft)	DB
24	E	0.71	3,734.17	34.33	WATER WELLS

WCR No:	WCR0211304	City(OSWCR):	None
City:	None	County(OSWCR):	Orange
County:	Orange	Decimal Lat(OSWCR):	33.69483
Decimal Latitude:	33.69483	Decim Long(OSWCR):	-117.87644

Wells and Additional Sources Detail Report

Decimal Longitude: -117.87644
 Location: None
 Location(OSWCR): None
 Original Source: California Department of Water Resources - OSWCR(Well Numbers); California Department of Water Resources - Well Completion Reports

Map Key	Direction	Distance (mi)	Distance (ft)	Elevation (ft)	DB
24	E	0.71	3,734.17	34.33	WATER WELLS

WCR No: WCR0312632 City(OSWCR): None
 City: None County(OSWCR): Orange
 County: Orange Decimal Lat(OSWCR): 33.69483
 Decimal Latitude: 33.69483 Decim Long(OSWCR): -117.87644
 Decimal Longitude: -117.87644
 Location: None
 Location(OSWCR): None
 Original Source: California Department of Water Resources - OSWCR(Well Numbers); California Department of Water Resources - Well Completion Reports

Map Key	Direction	Distance (mi)	Distance (ft)	Elevation (ft)	DB
24	E	0.71	3,734.17	34.33	WATER WELLS

WCR No: WCR0269218 City(OSWCR): None
 City: None County(OSWCR): Orange
 County: Orange Decimal Lat(OSWCR): 33.69483
 Decimal Latitude: 33.69483 Decim Long(OSWCR): -117.87644
 Decimal Longitude: -117.87644
 Location: None
 Location(OSWCR): None
 Original Source: California Department of Water Resources - OSWCR(Well Numbers); California Department of Water Resources - Well Completion Reports

Map Key	Direction	Distance (mi)	Distance (ft)	Elevation (ft)	DB
24	E	0.71	3,734.17	34.33	WATER WELLS

WCR No: WCR2000-011561 City(OSWCR): Santa Ana
 City: Santa Ana County(OSWCR): Orange
 County: Orange Decimal Lat(OSWCR): 33.69483
 Decimal Latitude: 33.69483 Decim Long(OSWCR): -117.87644
 Decimal Longitude: -117.87644
 Location: 100 MacArthur Blvd
 Location(OSWCR): 100 MacArthur Blvd
 Original Source: California Department of Water Resources - OSWCR(Well Numbers); California Department of Water Resources - Well Completion Reports

Map Key	Direction	Distance (mi)	Distance (ft)	Elevation (ft)	DB
24	E	0.71	3,734.17	34.33	WATER WELLS

Wells and Additional Sources Detail Report

WCR No:	WCR2008-011251	City(OSWCR):	Santa Ana
City:	Santa Ana	County(OSWCR):	Orange
County:	Orange	Decimal Lat(OSWCR):	33.69483
Decimal Latitude:	33.69483	Decim Long(OSWCR):	-117.87644
Decimal Longitude:	-117.87644		
Location:	3801 S Bristol Street		
Location(OSWCR):	3801 S Bristol Street		
Original Source:	California Department of Water Resources - OSWCR(Well Numbers); California Department of Water Resources - Well Completion Reports		

Map Key	Direction	Distance (mi)	Distance (ft)	Elevation (ft)	DB
24	E	0.71	3,734.17	34.33	WATER WELLS

WCR No:	WCR2007-011113	City(OSWCR):	Costa Mesa
City:	Costa Mesa	County(OSWCR):	Orange
County:	Orange	Decimal Lat(OSWCR):	33.69483
Decimal Latitude:	33.69483	Decim Long(OSWCR):	-117.87644
Decimal Longitude:	-117.87644		
Location:	450 Anton Blvd		
Location(OSWCR):	450 Anton Blvd		
Original Source:	California Department of Water Resources - OSWCR(Well Numbers); California Department of Water Resources - Well Completion Reports		

Map Key	Direction	Distance (mi)	Distance (ft)	Elevation (ft)	DB
24	E	0.71	3,734.17	34.33	WATER WELLS

WCR No:	WCR2005-014679	City(OSWCR):	Irvine
City:	Irvine	County(OSWCR):	Orange
County:	Orange	Decimal Lat(OSWCR):	33.69483
Decimal Latitude:	33.69483	Decim Long(OSWCR):	-117.87644
Decimal Longitude:	-117.87644		
Location:	18692 MacArthur Blvd		
Location(OSWCR):	18692 MacArthur Blvd		
Original Source:	California Department of Water Resources - OSWCR(Well Numbers); California Department of Water Resources - Well Completion Reports		

Map Key	Direction	Distance (mi)	Distance (ft)	Elevation (ft)	DB
24	E	0.71	3,734.17	34.33	WATER WELLS

WCR No:	WCR2003-013828	City(OSWCR):	Santa Ana
City:	Santa Ana	County(OSWCR):	Orange
County:	Orange	Decimal Lat(OSWCR):	33.69483
Decimal Latitude:	33.69483	Decim Long(OSWCR):	-117.87644
Decimal Longitude:	-117.87644		
Location:	3414 S Main Street		

Wells and Additional Sources Detail Report

Location(OSWCR): 3414 S Main Street
 Original Source: California Department of Water Resources - OSWCR(Well Numbers); California Department of Water Resources - Well Completion Reports

Map Key	Direction	Distance (mi)	Distance (ft)	Elevation (ft)	DB
24	E	0.71	3,734.17	34.33	WATER WELLS

WCR No: WCR2003-015343 City(OSWCR): Costa Mesa
 City: Costa Mesa County(OSWCR): Orange
 County: Orange Decimal Lat(OSWCR): 33.69483
 Decimal Latitude: 33.69483 Decim Long(OSWCR): -117.87644
 Decimal Longitude: -117.87644
 Location: 3333 Bristol Street
 Location(OSWCR): 3333 Bristol Street
 Original Source: California Department of Water Resources - OSWCR(Well Numbers); California Department of Water Resources - Well Completion Reports

Map Key	Direction	Distance (mi)	Distance (ft)	Elevation (ft)	DB
24	E	0.71	3,734.17	34.33	WATER WELLS

WCR No: WCR2005-016343 City(OSWCR): Santa Ana
 City: Santa Ana County(OSWCR): Orange
 County: Orange Decimal Lat(OSWCR): 33.69483
 Decimal Latitude: 33.69483 Decim Long(OSWCR): -117.87644
 Decimal Longitude: -117.87644
 Location: 3414 S Main Street
 Location(OSWCR): 3414 S Main Street
 Original Source: California Department of Water Resources - OSWCR(Well Numbers); California Department of Water Resources - Well Completion Reports

Map Key	Direction	Distance (mi)	Distance (ft)	Elevation (ft)	DB
24	E	0.71	3,734.17	34.33	WATER WELLS

WCR No: WCR2000-012842 City(OSWCR): Santa Ana
 City: Santa Ana County(OSWCR): Orange
 County: Orange Decimal Lat(OSWCR): 33.69483
 Decimal Latitude: 33.69483 Decim Long(OSWCR): -117.87644
 Decimal Longitude: -117.87644
 Location: 100 MacArthur Blvd
 Location(OSWCR): 100 MacArthur Blvd
 Original Source: California Department of Water Resources - OSWCR(Well Numbers); California Department of Water Resources - Well Completion Reports

Map Key	Direction	Distance (mi)	Distance (ft)	Elevation (ft)	DB
24	E	0.71	3,734.17	34.33	WATER WELLS

Wells and Additional Sources Detail Report

WCR No:	WCR2005-014673	City(OSWCR):	Irvine
City:	Irvine	County(OSWCR):	Orange
County:	Orange	Decimal Lat(OSWCR):	33.69483
Decimal Latitude:	33.69483	Decim Long(OSWCR):	-117.87644
Decimal Longitude:	-117.87644		
Location:	18692 MacArthur Blvd		
Location(OSWCR):	18692 MacArthur Blvd		
Original Source:	California Department of Water Resources - OSWCR(Well Numbers); California Department of Water Resources - Well Completion Reports		

Map Key	Direction	Distance (mi)	Distance (ft)	Elevation (ft)	DB
24	E	0.71	3,734.17	34.33	WATER WELLS

WCR No:	WCR2010-010597	City(OSWCR):	Santa Ana
City:	Santa Ana	County(OSWCR):	Orange
County:	Orange	Decimal Lat(OSWCR):	33.69483
Decimal Latitude:	33.69483	Decim Long(OSWCR):	-117.87644
Decimal Longitude:	-117.87644		
Location:	950 W MacArthur Boulevard		
Location(OSWCR):	950 W MacArthur Boulevard		
Original Source:	California Department of Water Resources - OSWCR(Well Numbers); California Department of Water Resources - Well Completion Reports		

Map Key	Direction	Distance (mi)	Distance (ft)	Elevation (ft)	DB
24	E	0.71	3,734.17	34.33	WATER WELLS

WCR No:	WCR2003-013532	City(OSWCR):	Santa Ana
City:	Santa Ana	County(OSWCR):	Orange
County:	Orange	Decimal Lat(OSWCR):	33.69483
Decimal Latitude:	33.69483	Decim Long(OSWCR):	-117.87644
Decimal Longitude:	-117.87644		
Location:	3414 S Main Street		
Location(OSWCR):	3414 S Main Street		
Original Source:	California Department of Water Resources - OSWCR(Well Numbers); California Department of Water Resources - Well Completion Reports		

Map Key	Direction	Distance (mi)	Distance (ft)	Elevation (ft)	DB
24	E	0.71	3,734.17	34.33	WATER WELLS

WCR No:	WCR1995-010198	City(OSWCR):	Costa Mesa
City:	Costa Mesa	County(OSWCR):	Orange
County:	Orange	Decimal Lat(OSWCR):	33.69483
Decimal Latitude:	33.69483	Decim Long(OSWCR):	-117.87644
Decimal Longitude:	-117.87644		
Location:	3200 BRISTOL		
Location(OSWCR):	3200 BRISTOL		
Original Source:	California Department of Water Resources - OSWCR(Well Numbers); California Department of Water Resources - Well Completion Reports		

Wells and Additional Sources Detail Report

Resources - Well Completion Reports

Map Key	Direction	Distance (mi)	Distance (ft)	Elevation (ft)	DB
24	E	0.71	3,734.17	34.33	WATER WELLS
<div> <div>WCR No:</div> <div>WCR2008-011247</div> <div>City:</div> <div>Santa Ana</div> <div>County:</div> <div>Orange</div> <div>Decimal Latitude:</div> <div>33.69483</div> <div>Decimal Longitude:</div> <div>-117.87644</div> <div>Location:</div> <div>3801 S Bristol Street</div> <div>Location(OSWCR):</div> <div>3801 S Bristol Street</div> <div>Original Source:</div> <div>California Department of Water Resources - OSWCR(Well Numbers); California Department of Water Resources - Well Completion Reports</div> </div>					

Map Key	Direction	Distance (mi)	Distance (ft)	Elevation (ft)	DB
24	E	0.71	3,734.17	34.33	WATER WELLS
<div> <div>WCR No:</div> <div>WCR2008-011246</div> <div>City:</div> <div>Santa Ana</div> <div>County:</div> <div>Orange</div> <div>Decimal Latitude:</div> <div>33.69483</div> <div>Decimal Longitude:</div> <div>-117.87644</div> <div>Location:</div> <div>3801 S Bristol Street</div> <div>Location(OSWCR):</div> <div>3801 S Bristol Street</div> <div>Original Source:</div> <div>California Department of Water Resources - OSWCR(Well Numbers); California Department of Water Resources - Well Completion Reports</div> </div>					

Map Key	Direction	Distance (mi)	Distance (ft)	Elevation (ft)	DB
24	E	0.71	3,734.17	34.33	WATER WELLS
<div> <div>WCR No:</div> <div>WCR2003-013404</div> <div>City:</div> <div>Santa Ana</div> <div>County:</div> <div>Orange</div> <div>Decimal Latitude:</div> <div>33.69483</div> <div>Decimal Longitude:</div> <div>-117.87644</div> <div>Location:</div> <div>3414 S Main Street</div> <div>Location(OSWCR):</div> <div>3414 S Main Street</div> <div>Original Source:</div> <div>California Department of Water Resources - OSWCR(Well Numbers); California Department of Water Resources - Well Completion Reports</div> </div>					

Map Key	Direction	Distance (mi)	Distance (ft)	Elevation (ft)	DB
24	E	0.71	3,734.17	34.33	WATER WELLS
<div> <div>WCR No:</div> <div>WCR2006-009465</div> <div>City:</div> <div>Santa Ana</div> <div>County(OSWCR):</div> <div>Orange</div> </div>					

Wells and Additional Sources Detail Report

County:	Orange	Decimal Lat(OSWCR):	33.69483
Decimal Latitude:	33.69483	Decim Long(OSWCR):	-117.87644
Decimal Longitude:	-117.87644		
Location:	3414 S Main Street		
Location(OSWCR):	3414 S Main Street		
Original Source:	California Department of Water Resources - OSWCR(Well Numbers); California Department of Water Resources - Well Completion Reports		

Map Key	Direction	Distance (mi)	Distance (ft)	Elevation (ft)	DB
24	E	0.71	3,734.17	34.33	WATER WELLS

WCR No:	WCR0005663	City(OSWCR):	None
City:	None	County(OSWCR):	Orange
County:	Orange	Decimal Lat(OSWCR):	33.69483
Decimal Latitude:	33.69483	Decim Long(OSWCR):	-117.87644
Decimal Longitude:	-117.87644		
Location:	None		
Location(OSWCR):	None		
Original Source:	California Department of Water Resources - OSWCR(Well Numbers); California Department of Water Resources - Well Completion Reports		

Map Key	Direction	Distance (mi)	Distance (ft)	Elevation (ft)	DB
24	E	0.71	3,734.17	34.33	WATER WELLS

WCR No:	WCR2003-013408	City(OSWCR):	Santa Ana
City:	Santa Ana	County(OSWCR):	Orange
County:	Orange	Decimal Lat(OSWCR):	33.69483
Decimal Latitude:	33.69483	Decim Long(OSWCR):	-117.87644
Decimal Longitude:	-117.87644		
Location:	3414 S Main Street		
Location(OSWCR):	3414 S Main Street		
Original Source:	California Department of Water Resources - OSWCR(Well Numbers); California Department of Water Resources - Well Completion Reports		

Map Key	Direction	Distance (mi)	Distance (ft)	Elevation (ft)	DB
24	E	0.71	3,734.17	34.33	WATER WELLS

WCR No:	WCR2005-014674	City(OSWCR):	Irvine
City:	Irvine	County(OSWCR):	Orange
County:	Orange	Decimal Lat(OSWCR):	33.69483
Decimal Latitude:	33.69483	Decim Long(OSWCR):	-117.87644
Decimal Longitude:	-117.87644		
Location:	18692 MacArthur Blvd		
Location(OSWCR):	18692 MacArthur Blvd		
Original Source:	California Department of Water Resources - OSWCR(Well Numbers); California Department of Water Resources - Well Completion Reports		

Wells and Additional Sources Detail Report

Map Key	Direction	Distance (mi)	Distance (ft)	Elevation (ft)	DB
24	E	0.71	3,734.17	34.33	WATER WELLS

WCR No: WCR2010-010589 City(OSWCR): Santa Ana
 City: Santa Ana County(OSWCR): Orange
 County: Orange Decimal Lat(OSWCR): 33.69483
 Decimal Latitude: 33.69483 Decim Long(OSWCR): -117.87644
 Decimal Longitude: -117.87644
 Location: 950 W MacArthur Boulevard
 Location(OSWCR): 950 W MacArthur Boulevard
 Original Source: California Department of Water Resources - OSWCR(Well Numbers); California Department of Water Resources - Well Completion Reports

Map Key	Direction	Distance (mi)	Distance (ft)	Elevation (ft)	DB
24	E	0.71	3,734.17	34.33	WATER WELLS

WCR No: WCR0124484 City(OSWCR): None
 City: None County(OSWCR): Orange
 County: Orange Decimal Lat(OSWCR): 33.69483
 Decimal Latitude: 33.69483 Decim Long(OSWCR): -117.87644
 Decimal Longitude: -117.87644
 Location: None
 Location(OSWCR): None
 Original Source: California Department of Water Resources - OSWCR(Well Numbers); California Department of Water Resources - Well Completion Reports

Map Key	Direction	Distance (mi)	Distance (ft)	Elevation (ft)	DB
24	E	0.71	3,734.17	34.33	WATER WELLS

WCR No: WCR0255857 City(OSWCR): None
 City: None County(OSWCR): Orange
 County: Orange Decimal Lat(OSWCR): 33.69483
 Decimal Latitude: 33.69483 Decim Long(OSWCR): -117.87644
 Decimal Longitude: -117.87644
 Location: None
 Location(OSWCR): None
 Original Source: California Department of Water Resources - OSWCR(Well Numbers); California Department of Water Resources - Well Completion Reports

Map Key	Direction	Distance (mi)	Distance (ft)	Elevation (ft)	DB
24	E	0.71	3,734.17	34.33	WATER WELLS

WCR No: WCR2004-012900 City(OSWCR): Santa Ana
 City: Santa Ana County(OSWCR): Orange
 County: Orange Decimal Lat(OSWCR): 33.69483
 Decimal Latitude: 33.69483 Decim Long(OSWCR): -117.87644

Wells and Additional Sources Detail Report

Decimal Longitude: -117.87644
 Location: 3414 S Main Street
 Location(OSWCR): 3414 S Main Street
 Original Source: California Department of Water Resources - OSWCR(Well Numbers); California Department of Water Resources - Well Completion Reports

Map Key	Direction	Distance (mi)	Distance (ft)	Elevation (ft)	DB
24	E	0.71	3,734.17	34.33	WATER WELLS

WCR No: WCR2003-015344 City(OSWCR): Costa Mesa
 City: Costa Mesa County(OSWCR): Orange
 County: Orange Decimal Lat(OSWCR): 33.69483
 Decimal Latitude: 33.69483 Decim Long(OSWCR): -117.87644
 Decimal Longitude: -117.87644
 Location: 3333 Bristol Street
 Location(OSWCR): 3333 Bristol Street
 Original Source: California Department of Water Resources - OSWCR(Well Numbers); California Department of Water Resources - Well Completion Reports

Map Key	Direction	Distance (mi)	Distance (ft)	Elevation (ft)	DB
24	E	0.71	3,734.17	34.33	WATER WELLS

WCR No: WCR0195548 City(OSWCR): None
 City: None County(OSWCR): Orange
 County: Orange Decimal Lat(OSWCR): 33.69483
 Decimal Latitude: 33.69483 Decim Long(OSWCR): -117.87644
 Decimal Longitude: -117.87644
 Location: None
 Location(OSWCR): None
 Original Source: California Department of Water Resources - OSWCR(Well Numbers); California Department of Water Resources - Well Completion Reports

Map Key	Direction	Distance (mi)	Distance (ft)	Elevation (ft)	DB
24	E	0.71	3,734.17	34.33	WATER WELLS

WCR No: WCR0042671 City(OSWCR): None
 City: None County(OSWCR): Orange
 County: Orange Decimal Lat(OSWCR): 33.69483
 Decimal Latitude: 33.69483 Decim Long(OSWCR): -117.87644
 Decimal Longitude: -117.87644
 Location: None
 Location(OSWCR): None
 Original Source: California Department of Water Resources - OSWCR(Well Numbers); California Department of Water Resources - Well Completion Reports

Map Key	Direction	Distance (mi)	Distance (ft)	Elevation (ft)	DB
24	E	0.71	3,734.17	34.33	WATER WELLS

Wells and Additional Sources Detail Report

WCR No:	WCR0029999	City(OSWCR):	None
City:	None	County(OSWCR):	Orange
County:	Orange	Decimal Lat(OSWCR):	33.69483
Decimal Latitude:	33.69483	Decim Long(OSWCR):	-117.87644
Decimal Longitude:	-117.87644		
Location:	None		
Location(OSWCR):	None		
Original Source:	California Department of Water Resources - OSWCR(Well Numbers); California Department of Water Resources - Well Completion Reports		

Map Key	Direction	Distance (mi)	Distance (ft)	Elevation (ft)	DB
24	E	0.71	3,734.17	34.33	WATER WELLS

WCR No:	WCR2004-012902	City(OSWCR):	Santa Ana
City:	Santa Ana	County(OSWCR):	Orange
County:	Orange	Decimal Lat(OSWCR):	33.69483
Decimal Latitude:	33.69483	Decim Long(OSWCR):	-117.87644
Decimal Longitude:	-117.87644		
Location:	3414 S Main Street		
Location(OSWCR):	3414 S Main Street		
Original Source:	California Department of Water Resources - OSWCR(Well Numbers); California Department of Water Resources - Well Completion Reports		

Map Key	Direction	Distance (mi)	Distance (ft)	Elevation (ft)	DB
24	E	0.71	3,734.17	34.33	WATER WELLS

WCR No:	WCR2003-014547	City(OSWCR):	Santa Ana
City:	Santa Ana	County(OSWCR):	Orange
County:	Orange	Decimal Lat(OSWCR):	33.69483
Decimal Latitude:	33.69483	Decim Long(OSWCR):	-117.87644
Decimal Longitude:	-117.87644		
Location:	100 W MacArthur Blvd		
Location(OSWCR):	100 W MacArthur Blvd		
Original Source:	California Department of Water Resources - OSWCR(Well Numbers); California Department of Water Resources - Well Completion Reports		

Map Key	Direction	Distance (mi)	Distance (ft)	Elevation (ft)	DB
24	E	0.71	3,734.17	34.33	WATER WELLS

WCR No:	WCR2005-014675	City(OSWCR):	Irvine
City:	Irvine	County(OSWCR):	Orange
County:	Orange	Decimal Lat(OSWCR):	33.69483
Decimal Latitude:	33.69483	Decim Long(OSWCR):	-117.87644
Decimal Longitude:	-117.87644		
Location:	18692 MacArthur Blvd		

Wells and Additional Sources Detail Report

Location(OSWCR): 18692 MacArthur Blvd
 Original Source: California Department of Water Resources - OSWCR(Well Numbers); California Department of Water Resources - Well Completion Reports

Map Key	Direction	Distance (mi)	Distance (ft)	Elevation (ft)	DB
24	E	0.71	3,734.17	34.33	WATER WELLS

WCR No: WCR0219624 City(OSWCR): None
 City: None County(OSWCR): Orange
 County: Orange Decimal Lat(OSWCR): 33.69483
 Decimal Latitude: 33.69483 Decim Long(OSWCR): -117.87644
 Decimal Longitude: -117.87644
 Location: None
 Location(OSWCR): None
 Original Source: California Department of Water Resources - OSWCR(Well Numbers); California Department of Water Resources - Well Completion Reports

Map Key	Direction	Distance (mi)	Distance (ft)	Elevation (ft)	DB
24	E	0.71	3,734.17	34.33	WATER WELLS

WCR No: WCR2007-011115 City(OSWCR): Costa Mesa
 City: Costa Mesa County(OSWCR): Orange
 County: Orange Decimal Lat(OSWCR): 33.69483
 Decimal Latitude: 33.69483 Decim Long(OSWCR): -117.87644
 Decimal Longitude: -117.87644
 Location: 450 Anton Blvd
 Location(OSWCR): 450 Anton Blvd
 Original Source: California Department of Water Resources - OSWCR(Well Numbers); California Department of Water Resources - Well Completion Reports

Map Key	Direction	Distance (mi)	Distance (ft)	Elevation (ft)	DB
24	E	0.71	3,734.17	34.33	WATER WELLS

WCR No: WCR0162327 City(OSWCR): None
 City: None County(OSWCR): Orange
 County: Orange Decimal Lat(OSWCR): 33.69483
 Decimal Latitude: 33.69483 Decim Long(OSWCR): -117.87644
 Decimal Longitude: -117.87644
 Location: None
 Location(OSWCR): None
 Original Source: California Department of Water Resources - OSWCR(Well Numbers); California Department of Water Resources - Well Completion Reports

Map Key	Direction	Distance (mi)	Distance (ft)	Elevation (ft)	DB
24	E	0.71	3,734.17	34.33	WATER WELLS

Wells and Additional Sources Detail Report

WCR No:	WCR0158601	City(OSWCR):	None
City:	None	County(OSWCR):	Orange
County:	Orange	Decimal Lat(OSWCR):	33.69483
Decimal Latitude:	33.69483	Decim Long(OSWCR):	-117.87644
Decimal Longitude:	-117.87644		
Location:	None		
Location(OSWCR):	None		
Original Source:	California Department of Water Resources - OSWCR(Well Numbers); California Department of Water Resources - Well Completion Reports		

Map Key	Direction	Distance (mi)	Distance (ft)	Elevation (ft)	DB
24	E	0.71	3,734.17	34.33	WATER WELLS

WCR No:	WCR1955-002212	City(OSWCR):	None
City:	None	County(OSWCR):	Orange
County:	Orange	Decimal Lat(OSWCR):	33.69483
Decimal Latitude:	33.69483	Decim Long(OSWCR):	-117.87644
Decimal Longitude:	-117.87644		
Location:	BEAR, SUNFLOWER, FLOOD CONTROL CHANNEL,		
Location(OSWCR):	BEAR, SUNFLOWER, FLOOD CONTROL CHANNEL,		
Original Source:	California Department of Water Resources - OSWCR(Well Numbers); California Department of Water Resources - Well Completion Reports		

Map Key	Direction	Distance (mi)	Distance (ft)	Elevation (ft)	DB
24	E	0.71	3,734.17	34.33	WATER WELLS

WCR No:	WCR2003-011645	City(OSWCR):	Santa Ana
City:	Santa Ana	County(OSWCR):	Orange
County:	Orange	Decimal Lat(OSWCR):	33.69483
Decimal Latitude:	33.69483	Decim Long(OSWCR):	-117.87644
Decimal Longitude:	-117.87644		
Location:	100 W MacArthur Blvd		
Location(OSWCR):	100 W MacArthur Blvd		
Original Source:	California Department of Water Resources - OSWCR(Well Numbers); California Department of Water Resources - Well Completion Reports		

Map Key	Direction	Distance (mi)	Distance (ft)	Elevation (ft)	DB
24	E	0.71	3,734.17	34.33	WATER WELLS

WCR No:	WCR0112256	City(OSWCR):	None
City:	None	County(OSWCR):	Orange
County:	Orange	Decimal Lat(OSWCR):	33.69483
Decimal Latitude:	33.69483	Decim Long(OSWCR):	-117.87644
Decimal Longitude:	-117.87644		
Location:	None		
Location(OSWCR):	None		
Original Source:	California Department of Water Resources - OSWCR(Well Numbers); California Department of Water Resources - Well Completion Reports		

Wells and Additional Sources Detail Report

Resources - Well Completion Reports

Map Key	Direction	Distance (mi)	Distance (ft)	Elevation (ft)	DB
24	E	0.71	3,734.17	34.33	WATER WELLS
WCR No:	WCR0285553		City(OSWCR):	None	
City:	None		County(OSWCR):	Orange	
County:	Orange		Decimal Lat(OSWCR):	33.69483	
Decimal Latitude:	33.69483		Decim Long(OSWCR):	-117.87644	
Decimal Longitude:	-117.87644				
Location:	None				
Location(OSWCR):	None				
Original Source:	California Department of Water Resources - OSWCR(Well Numbers); California Department of Water Resources - Well Completion Reports				

Map Key	Direction	Distance (mi)	Distance (ft)	Elevation (ft)	DB
24	E	0.71	3,734.17	34.33	WATER WELLS
WCR No:	WCR2008-011245		City(OSWCR):	Santa Ana	
City:	Santa Ana		County(OSWCR):	Orange	
County:	Orange		Decimal Lat(OSWCR):	33.69483	
Decimal Latitude:	33.69483		Decim Long(OSWCR):	-117.87644	
Decimal Longitude:	-117.87644				
Location:	3801 S Bristol Street				
Location(OSWCR):	3801 S Bristol Street				
Original Source:	California Department of Water Resources - OSWCR(Well Numbers); California Department of Water Resources - Well Completion Reports				

Map Key	Direction	Distance (mi)	Distance (ft)	Elevation (ft)	DB
24	E	0.71	3,734.17	34.33	WATER WELLS
WCR No:	WCR0309288		City(OSWCR):	None	
City:	None		County(OSWCR):	Orange	
County:	Orange		Decimal Lat(OSWCR):	33.69483	
Decimal Latitude:	33.69483		Decim Long(OSWCR):	-117.87644	
Decimal Longitude:	-117.87644				
Location:	None				
Location(OSWCR):	None				
Original Source:	California Department of Water Resources - OSWCR(Well Numbers); California Department of Water Resources - Well Completion Reports				

Map Key	Direction	Distance (mi)	Distance (ft)	Elevation (ft)	DB
24	E	0.71	3,734.17	34.33	WATER WELLS
WCR No:	WCR0091081		City(OSWCR):	None	
City:	None		County(OSWCR):	Orange	

Wells and Additional Sources Detail Report

County:	Orange	Decimal Lat(OSWCR):	33.69483
Decimal Latitude:	33.69483	Decim Long(OSWCR):	-117.87644
Decimal Longitude:	-117.87644		
Location:	None		
Location(OSWCR):	None		
Original Source:	California Department of Water Resources - OSWCR(Well Numbers); California Department of Water Resources - Well Completion Reports		

Map Key	Direction	Distance (mi)	Distance (ft)	Elevation (ft)	DB
24	E	0.71	3,734.17	34.33	WATER WELLS

WCR No:	WCR0146615	City(OSWCR):	None
City:	None	County(OSWCR):	Orange
County:	Orange	Decimal Lat(OSWCR):	33.69483
Decimal Latitude:	33.69483	Decim Long(OSWCR):	-117.87644
Decimal Longitude:	-117.87644		
Location:	None		
Location(OSWCR):	None		
Original Source:	California Department of Water Resources - OSWCR(Well Numbers); California Department of Water Resources - Well Completion Reports		

Map Key	Direction	Distance (mi)	Distance (ft)	Elevation (ft)	DB
24	E	0.71	3,734.17	34.33	WATER WELLS

WCR No:	WCR0285552	City(OSWCR):	None
City:	None	County(OSWCR):	Orange
County:	Orange	Decimal Lat(OSWCR):	33.69483
Decimal Latitude:	33.69483	Decim Long(OSWCR):	-117.87644
Decimal Longitude:	-117.87644		
Location:	None		
Location(OSWCR):	None		
Original Source:	California Department of Water Resources - OSWCR(Well Numbers); California Department of Water Resources - Well Completion Reports		

Map Key	Direction	Distance (mi)	Distance (ft)	Elevation (ft)	DB
24	E	0.71	3,734.17	34.33	WATER WELLS

WCR No:	WCR0279743	City(OSWCR):	None
City:	None	County(OSWCR):	Orange
County:	Orange	Decimal Lat(OSWCR):	33.69483
Decimal Latitude:	33.69483	Decim Long(OSWCR):	-117.87644
Decimal Longitude:	-117.87644		
Location:	None		
Location(OSWCR):	None		
Original Source:	California Department of Water Resources - OSWCR(Well Numbers); California Department of Water Resources - Well Completion Reports		

Wells and Additional Sources Detail Report

Map Key	Direction	Distance (mi)	Distance (ft)	Elevation (ft)	DB
24	E	0.71	3,734.17	34.33	WATER WELLS

WCR No: WCR0064551 City(OSWCR): None
 City: None County(OSWCR): Orange
 County: Orange Decimal Lat(OSWCR): 33.69483
 Decimal Latitude: 33.69483 Decim Long(OSWCR): -117.87644
 Decimal Longitude: -117.87644
 Location: None
 Location(OSWCR): None
 Original Source: California Department of Water Resources - OSWCR(Well Numbers); California Department of Water Resources - Well Completion Reports

Map Key	Direction	Distance (mi)	Distance (ft)	Elevation (ft)	DB
24	E	0.71	3,734.17	34.33	WATER WELLS

WCR No: WCR0091082 City(OSWCR): None
 City: None County(OSWCR): Orange
 County: Orange Decimal Lat(OSWCR): 33.69483
 Decimal Latitude: 33.69483 Decim Long(OSWCR): -117.87644
 Decimal Longitude: -117.87644
 Location: None
 Location(OSWCR): None
 Original Source: California Department of Water Resources - OSWCR(Well Numbers); California Department of Water Resources - Well Completion Reports

Map Key	Direction	Distance (mi)	Distance (ft)	Elevation (ft)	DB
24	E	0.71	3,734.17	34.33	WATER WELLS

WCR No: WCR0216257 City(OSWCR): None
 City: None County(OSWCR): Orange
 County: Orange Decimal Lat(OSWCR): 33.69483
 Decimal Latitude: 33.69483 Decim Long(OSWCR): -117.87644
 Decimal Longitude: -117.87644
 Location: None
 Location(OSWCR): None
 Original Source: California Department of Water Resources - OSWCR(Well Numbers); California Department of Water Resources - Well Completion Reports

Map Key	Direction	Distance (mi)	Distance (ft)	Elevation (ft)	DB
24	E	0.71	3,734.17	34.33	WATER WELLS

WCR No: WCR0053290 City(OSWCR): None
 City: None County(OSWCR): Orange
 County: Orange Decimal Lat(OSWCR): 33.69483
 Decimal Latitude: 33.69483 Decim Long(OSWCR): -117.87644

Wells and Additional Sources Detail Report

Decimal Longitude: -117.87644
 Location: None
 Location(OSWCR): None
 Original Source: California Department of Water Resources - OSWCR(Well Numbers); California Department of Water Resources - Well Completion Reports

Map Key	Direction	Distance (mi)	Distance (ft)	Elevation (ft)	DB
24	E	0.71	3,734.17	34.33	WATER WELLS

WCR No: WCR1929-000327 City(OSWCR): None
 City: None County(OSWCR): Orange
 County: Orange Decimal Lat(OSWCR): 33.69483
 Decimal Latitude: 33.69483 Decim Long(OSWCR): -117.87644
 Decimal Longitude: -117.87644
 Location: MacArthur Blvd, NEWPORT AVE
 Location(OSWCR): MacArthur Blvd, NEWPORT AVE
 Original Source: California Department of Water Resources - OSWCR(Well Numbers); California Department of Water Resources - Well Completion Reports

Map Key	Direction	Distance (mi)	Distance (ft)	Elevation (ft)	DB
24	E	0.71	3,734.17	34.33	WATER WELLS

WCR No: WCR0256548 City(OSWCR): None
 City: None County(OSWCR): Orange
 County: Orange Decimal Lat(OSWCR): 33.69483
 Decimal Latitude: 33.69483 Decim Long(OSWCR): -117.87644
 Decimal Longitude: -117.87644
 Location: None
 Location(OSWCR): None
 Original Source: California Department of Water Resources - OSWCR(Well Numbers); California Department of Water Resources - Well Completion Reports

Map Key	Direction	Distance (mi)	Distance (ft)	Elevation (ft)	DB
24	E	0.71	3,734.17	34.33	WATER WELLS

WCR No: WCR0266790 City(OSWCR): None
 City: None County(OSWCR): Orange
 County: Orange Decimal Lat(OSWCR): 33.69483
 Decimal Latitude: 33.69483 Decim Long(OSWCR): -117.87644
 Decimal Longitude: -117.87644
 Location: None
 Location(OSWCR): None
 Original Source: California Department of Water Resources - OSWCR(Well Numbers); California Department of Water Resources - Well Completion Reports

Map Key	Direction	Distance (mi)	Distance (ft)	Elevation (ft)	DB
24	E	0.71	3,734.17	34.33	WATER WELLS

Wells and Additional Sources Detail Report

WCR No:	WCR0283149	City(OSWCR):	None
City:	None	County(OSWCR):	Orange
County:	Orange	Decimal Lat(OSWCR):	33.69483
Decimal Latitude:	33.69483	Decim Long(OSWCR):	-117.87644
Decimal Longitude:	-117.87644		
Location:	None		
Location(OSWCR):	None		
Original Source:	California Department of Water Resources - OSWCR(Well Numbers); California Department of Water Resources - Well Completion Reports		

Map Key	Direction	Distance (mi)	Distance (ft)	Elevation (ft)	DB
24	E	0.71	3,734.17	34.33	WATER WELLS

WCR No:	WCR2007-011114	City(OSWCR):	Costa Mesa
City:	Costa Mesa	County(OSWCR):	Orange
County:	Orange	Decimal Lat(OSWCR):	33.69483
Decimal Latitude:	33.69483	Decim Long(OSWCR):	-117.87644
Decimal Longitude:	-117.87644		
Location:	450 Anton Blvd		
Location(OSWCR):	450 Anton Blvd		
Original Source:	California Department of Water Resources - OSWCR(Well Numbers); California Department of Water Resources - Well Completion Reports		

Map Key	Direction	Distance (mi)	Distance (ft)	Elevation (ft)	DB
24	E	0.71	3,734.17	34.33	WATER WELLS

WCR No:	WCR2007-011607	City(OSWCR):	Santa Ana
City:	Santa Ana	County(OSWCR):	Orange
County:	Orange	Decimal Lat(OSWCR):	33.69483
Decimal Latitude:	33.69483	Decim Long(OSWCR):	-117.87644
Decimal Longitude:	-117.87644		
Location:	3361 S Bristol Street		
Location(OSWCR):	3361 S Bristol Street		
Original Source:	California Department of Water Resources - OSWCR(Well Numbers); California Department of Water Resources - Well Completion Reports		

Map Key	Direction	Distance (mi)	Distance (ft)	Elevation (ft)	DB
24	E	0.71	3,734.17	34.33	WATER WELLS

WCR No:	WCR2003-013531	City(OSWCR):	Santa Ana
City:	Santa Ana	County(OSWCR):	Orange
County:	Orange	Decimal Lat(OSWCR):	33.69483
Decimal Latitude:	33.69483	Decim Long(OSWCR):	-117.87644
Decimal Longitude:	-117.87644		
Location:	3414 S Main Street		

Wells and Additional Sources Detail Report

Location(OSWCR): 3414 S Main Street
 Original Source: California Department of Water Resources - OSWCR(Well Numbers); California Department of Water Resources - Well Completion Reports

Map Key	Direction	Distance (mi)	Distance (ft)	Elevation (ft)	DB
24	E	0.71	3,734.17	34.33	WATER WELLS

WCR No:	WCR2008-011249	City(OSWCR):	Santa Ana
City:	Santa Ana	County(OSWCR):	Orange
County:	Orange	Decimal Lat(OSWCR):	33.69483
Decimal Latitude:	33.69483	Decim Long(OSWCR):	-117.87644
Decimal Longitude:	-117.87644		
Location:	3801 S Bristol Street		
Location(OSWCR):	3801 S Bristol Street		
Original Source:	California Department of Water Resources - OSWCR(Well Numbers); California Department of Water Resources - Well Completion Reports		

Map Key	Direction	Distance (mi)	Distance (ft)	Elevation (ft)	DB
24	E	0.71	3,734.17	34.33	WATER WELLS

WCR No:	WCR2006-011974	City(OSWCR):	Santa Ana
City:	Santa Ana	County(OSWCR):	Orange
County:	Orange	Decimal Lat(OSWCR):	33.69483
Decimal Latitude:	33.69483	Decim Long(OSWCR):	-117.87644
Decimal Longitude:	-117.87644		
Location:	3414 S Main Street		
Location(OSWCR):	3414 S Main Street		
Original Source:	California Department of Water Resources - OSWCR(Well Numbers); California Department of Water Resources - Well Completion Reports		

Map Key	Direction	Distance (mi)	Distance (ft)	Elevation (ft)	DB
24	E	0.71	3,734.17	34.33	WATER WELLS

WCR No:	WCR2003-015345	City(OSWCR):	Costa Mesa
City:	Costa Mesa	County(OSWCR):	Orange
County:	Orange	Decimal Lat(OSWCR):	33.69483
Decimal Latitude:	33.69483	Decim Long(OSWCR):	-117.87644
Decimal Longitude:	-117.87644		
Location:	3333 Bristol Street		
Location(OSWCR):	3333 Bristol Street		
Original Source:	California Department of Water Resources - OSWCR(Well Numbers); California Department of Water Resources - Well Completion Reports		

Map Key	Direction	Distance (mi)	Distance (ft)	Elevation (ft)	DB
24	E	0.71	3,734.17	34.33	WATER WELLS

Wells and Additional Sources Detail Report

WCR No:	WCR2003-013406	City(OSWCR):	Santa Ana
City:	Santa Ana	County(OSWCR):	Orange
County:	Orange	Decimal Lat(OSWCR):	33.69483
Decimal Latitude:	33.69483	Decim Long(OSWCR):	-117.87644
Decimal Longitude:	-117.87644		
Location:	3414 S Main Street		
Location(OSWCR):	3414 S Main Street		
Original Source:	California Department of Water Resources - OSWCR(Well Numbers); California Department of Water Resources - Well Completion Reports		

Map Key	Direction	Distance (mi)	Distance (ft)	Elevation (ft)	DB
24	E	0.71	3,734.17	34.33	WATER WELLS

WCR No:	WCR2010-010600	City(OSWCR):	Santa Ana
City:	Santa Ana	County(OSWCR):	Orange
County:	Orange	Decimal Lat(OSWCR):	33.69483
Decimal Latitude:	33.69483	Decim Long(OSWCR):	-117.87644
Decimal Longitude:	-117.87644		
Location:	950 W MacArthur Boulevard		
Location(OSWCR):	950 W MacArthur Boulevard		
Original Source:	California Department of Water Resources - OSWCR(Well Numbers); California Department of Water Resources - Well Completion Reports		

Map Key	Direction	Distance (mi)	Distance (ft)	Elevation (ft)	DB
24	E	0.71	3,734.17	34.33	WATER WELLS

WCR No:	WCR2007-011749	City(OSWCR):	Santa Ana
City:	Santa Ana	County(OSWCR):	Orange
County:	Orange	Decimal Lat(OSWCR):	33.69483
Decimal Latitude:	33.69483	Decim Long(OSWCR):	-117.87644
Decimal Longitude:	-117.87644		
Location:	3801 S Bristol Street		
Location(OSWCR):	3801 S Bristol Street		
Original Source:	California Department of Water Resources - OSWCR(Well Numbers); California Department of Water Resources - Well Completion Reports		

Map Key	Direction	Distance (mi)	Distance (ft)	Elevation (ft)	DB
24	E	0.71	3,734.17	34.33	WATER WELLS

WCR No:	WCR2003-014548	City(OSWCR):	Santa Ana
City:	Santa Ana	County(OSWCR):	Orange
County:	Orange	Decimal Lat(OSWCR):	33.69483
Decimal Latitude:	33.69483	Decim Long(OSWCR):	-117.87644
Decimal Longitude:	-117.87644		
Location:	100 W MacArthur Blvd		
Location(OSWCR):	100 W MacArthur Blvd		
Original Source:	California Department of Water Resources - OSWCR(Well Numbers); California Department of Water Resources - Well Completion Reports		

Wells and Additional Sources Detail Report

Resources - Well Completion Reports

Map Key	Direction	Distance (mi)	Distance (ft)	Elevation (ft)	DB
24	E	0.71	3,734.17	34.33	WATER WELLS
<div> <div>WCR No:</div> <div>WCR2003-013407</div> <div>City:</div> <div>Santa Ana</div> <div>County:</div> <div>Orange</div> <div>Decimal Latitude:</div> <div>33.69483</div> <div>Decimal Longitude:</div> <div>-117.87644</div> <div>Location:</div> <div>3414 S Main Street</div> <div>Location(OSWCR):</div> <div>3414 S Main Street</div> <div>Original Source:</div> <div>California Department of Water Resources - OSWCR(Well Numbers); California Department of Water Resources - Well Completion Reports</div> </div>					

Map Key	Direction	Distance (mi)	Distance (ft)	Elevation (ft)	DB
24	E	0.71	3,734.17	34.33	WATER WELLS
<div> <div>WCR No:</div> <div>WCR2010-010603</div> <div>City:</div> <div>Santa Ana</div> <div>County:</div> <div>Orange</div> <div>Decimal Latitude:</div> <div>33.69483</div> <div>Decimal Longitude:</div> <div>-117.87644</div> <div>Location:</div> <div>950 W MacArthur Boulevard</div> <div>Location(OSWCR):</div> <div>950 W MacArthur Boulevard</div> <div>Original Source:</div> <div>California Department of Water Resources - OSWCR(Well Numbers); California Department of Water Resources - Well Completion Reports</div> </div>					

Map Key	Direction	Distance (mi)	Distance (ft)	Elevation (ft)	DB
24	E	0.71	3,734.17	34.33	WATER WELLS
<div> <div>WCR No:</div> <div>WCR2008-011248</div> <div>City:</div> <div>Santa Ana</div> <div>County:</div> <div>Orange</div> <div>Decimal Latitude:</div> <div>33.69483</div> <div>Decimal Longitude:</div> <div>-117.87644</div> <div>Location:</div> <div>3801 S Bristol Street</div> <div>Location(OSWCR):</div> <div>3801 S Bristol Street</div> <div>Original Source:</div> <div>California Department of Water Resources - OSWCR(Well Numbers); California Department of Water Resources - Well Completion Reports</div> </div>					

Map Key	Direction	Distance (mi)	Distance (ft)	Elevation (ft)	DB
24	E	0.71	3,734.17	34.33	WATER WELLS
<div> <div>WCR No:</div> <div>WCR0321326</div> <div>City:</div> <div>None</div> <div>County(OSWCR):</div> <div>Orange</div> </div>					

Wells and Additional Sources Detail Report

County:	Orange	Decimal Lat(OSWCR):	33.69483
Decimal Latitude:	33.69483	Decim Long(OSWCR):	-117.87644
Decimal Longitude:	-117.87644		
Location:	None		
Location(OSWCR):	None		
Original Source:	California Department of Water Resources - OSWCR(Well Numbers); California Department of Water Resources - Well Completion Reports		

Map Key	Direction	Distance (mi)	Distance (ft)	Elevation (ft)	DB
24	E	0.71	3,734.17	34.33	WATER WELLS

WCR No:	WCR2009-010777	City(OSWCR):	Santa Ana
City:	Santa Ana	County(OSWCR):	Orange
County:	Orange	Decimal Lat(OSWCR):	33.69483
Decimal Latitude:	33.69483	Decim Long(OSWCR):	-117.87644
Decimal Longitude:	-117.87644		
Location:	3414 S Main Street		
Location(OSWCR):	3414 S Main Street		
Original Source:	California Department of Water Resources - OSWCR(Well Numbers); California Department of Water Resources - Well Completion Reports		

Map Key	Direction	Distance (mi)	Distance (ft)	Elevation (ft)	DB
24	E	0.71	3,734.17	34.33	WATER WELLS

WCR No:	WCR2004-012899	City(OSWCR):	Santa Ana
City:	Santa Ana	County(OSWCR):	Orange
County:	Orange	Decimal Lat(OSWCR):	33.69483
Decimal Latitude:	33.69483	Decim Long(OSWCR):	-117.87644
Decimal Longitude:	-117.87644		
Location:	3414 S Main Street		
Location(OSWCR):	3414 S Main Street		
Original Source:	California Department of Water Resources - OSWCR(Well Numbers); California Department of Water Resources - Well Completion Reports		

Map Key	Direction	Distance (mi)	Distance (ft)	Elevation (ft)	DB
24	E	0.71	3,734.17	34.33	WATER WELLS

WCR No:	WCR2010-010599	City(OSWCR):	Santa Ana
City:	Santa Ana	County(OSWCR):	Orange
County:	Orange	Decimal Lat(OSWCR):	33.69483
Decimal Latitude:	33.69483	Decim Long(OSWCR):	-117.87644
Decimal Longitude:	-117.87644		
Location:	950 W MacArthur Boulevard		
Location(OSWCR):	950 W MacArthur Boulevard		
Original Source:	California Department of Water Resources - OSWCR(Well Numbers); California Department of Water Resources - Well Completion Reports		

Wells and Additional Sources Detail Report

Map Key	Direction	Distance (mi)	Distance (ft)	Elevation (ft)	DB
24	E	0.71	3,734.17	34.33	WATER WELLS

WCR No: WCR2008-011250 City(OSWCR): Santa Ana
 City: Santa Ana County(OSWCR): Orange
 County: Orange Decimal Lat(OSWCR): 33.69483
 Decimal Latitude: 33.69483 Decim Long(OSWCR): -117.87644
 Decimal Longitude: -117.87644
 Location: 3801 S Bristol Street
 Location(OSWCR): 3801 S Bristol Street
 Original Source: California Department of Water Resources - OSWCR(Well Numbers); California Department of Water Resources - Well Completion Reports

Map Key	Direction	Distance (mi)	Distance (ft)	Elevation (ft)	DB
24	E	0.71	3,734.17	34.33	WATER WELLS

WCR No: WCR0004964 City(OSWCR): None
 City: None County(OSWCR): Orange
 County: Orange Decimal Lat(OSWCR): 33.69483
 Decimal Latitude: 33.69483 Decim Long(OSWCR): -117.87644
 Decimal Longitude: -117.87644
 Location: None
 Location(OSWCR): None
 Original Source: California Department of Water Resources - OSWCR(Well Numbers); California Department of Water Resources - Well Completion Reports

Map Key	Direction	Distance (mi)	Distance (ft)	Elevation (ft)	DB
24	E	0.71	3,734.17	34.33	WATER WELLS

WCR No: WCR1776-009270 City(OSWCR): None
 City: None County(OSWCR): Orange
 County: Orange Decimal Lat(OSWCR): 33.69483
 Decimal Latitude: 33.69483 Decim Long(OSWCR): -117.87644
 Decimal Longitude: -117.87644
 Location: MacArthur Blvd, NEWPORT AVE
 Location(OSWCR): MacArthur Blvd, NEWPORT AVE
 Original Source: California Department of Water Resources - OSWCR(Well Numbers); California Department of Water Resources - Well Completion Reports

Map Key	Direction	Distance (mi)	Distance (ft)	Elevation (ft)	DB
24	E	0.71	3,734.17	34.33	WATER WELLS

WCR No: WCR0014975 City(OSWCR): None
 City: None County(OSWCR): Orange
 County: Orange Decimal Lat(OSWCR): 33.69483
 Decimal Latitude: 33.69483 Decim Long(OSWCR): -117.87644

Wells and Additional Sources Detail Report

Decimal Longitude: -117.87644
 Location: None
 Location(OSWCR): None
 Original Source: California Department of Water Resources - OSWCR(Well Numbers); California Department of Water Resources - Well Completion Reports

Map Key	Direction	Distance (mi)	Distance (ft)	Elevation (ft)	DB
24	E	0.71	3,734.17	34.33	WATER WELLS

WCR No: WCR0271390 City(OSWCR): None
 City: None County(OSWCR): Orange
 County: Orange Decimal Lat(OSWCR): 33.69483
 Decimal Latitude: 33.69483 Decim Long(OSWCR): -117.87644
 Decimal Longitude: -117.87644
 Location: None
 Location(OSWCR): None
 Original Source: California Department of Water Resources - OSWCR(Well Numbers); California Department of Water Resources - Well Completion Reports

Map Key	Direction	Distance (mi)	Distance (ft)	Elevation (ft)	DB
24	E	0.71	3,734.17	34.33	WATER WELLS

WCR No: WCR0298057 City(OSWCR): None
 City: None County(OSWCR): Orange
 County: Orange Decimal Lat(OSWCR): 33.69483
 Decimal Latitude: 33.69483 Decim Long(OSWCR): -117.87644
 Decimal Longitude: -117.87644
 Location: None
 Location(OSWCR): None
 Original Source: California Department of Water Resources - OSWCR(Well Numbers); California Department of Water Resources - Well Completion Reports

Map Key	Direction	Distance (mi)	Distance (ft)	Elevation (ft)	DB
24	E	0.71	3,734.17	34.33	WATER WELLS

WCR No: WCR2010-010602 City(OSWCR): Santa Ana
 City: Santa Ana County(OSWCR): Orange
 County: Orange Decimal Lat(OSWCR): 33.69483
 Decimal Latitude: 33.69483 Decim Long(OSWCR): -117.87644
 Decimal Longitude: -117.87644
 Location: 950 W MacArthur Boulevard
 Location(OSWCR): 950 W MacArthur Boulevard
 Original Source: California Department of Water Resources - OSWCR(Well Numbers); California Department of Water Resources - Well Completion Reports

Map Key	Direction	Distance (mi)	Distance (ft)	Elevation (ft)	DB
24	E	0.71	3,734.17	34.33	WATER WELLS

Wells and Additional Sources Detail Report

WCR No:	WCR0326856	City(OSWCR):	None
City:	None	County(OSWCR):	Orange
County:	Orange	Decimal Lat(OSWCR):	33.69483
Decimal Latitude:	33.69483	Decim Long(OSWCR):	-117.87644
Decimal Longitude:	-117.87644		
Location:	None		
Location(OSWCR):	None		
Original Source:	California Department of Water Resources - OSWCR(Well Numbers); California Department of Water Resources - Well Completion Reports		

Map Key	Direction	Distance (mi)	Distance (ft)	Elevation (ft)	DB
24	E	0.71	3,734.17	34.33	WATER WELLS

WCR No:	WCR1999-010215	City(OSWCR):	Santa Ana
City:	Santa Ana	County(OSWCR):	Orange
County:	Orange	Decimal Lat(OSWCR):	33.69483
Decimal Latitude:	33.69483	Decim Long(OSWCR):	-117.87644
Decimal Longitude:	-117.87644		
Location:	W KELLER AVE		
Location(OSWCR):	W KELLER AVE		
Original Source:	California Department of Water Resources - OSWCR(Well Numbers); California Department of Water Resources - Well Completion Reports		

Map Key	Direction	Distance (mi)	Distance (ft)	Elevation (ft)	DB
24	E	0.71	3,734.17	34.33	WATER WELLS

WCR No:	WCR2006-009469	City(OSWCR):	Santa Ana
City:	Santa Ana	County(OSWCR):	Orange
County:	Orange	Decimal Lat(OSWCR):	33.69483
Decimal Latitude:	33.69483	Decim Long(OSWCR):	-117.87644
Decimal Longitude:	-117.87644		
Location:	1303 Bristol Avenue		
Location(OSWCR):	1303 Bristol Avenue		
Original Source:	California Department of Water Resources - OSWCR(Well Numbers); California Department of Water Resources - Well Completion Reports		

Map Key	Direction	Distance (mi)	Distance (ft)	Elevation (ft)	DB
24	E	0.71	3,734.17	34.33	WATER WELLS

WCR No:	WCR1914-000095	City(OSWCR):	None
City:	None	County(OSWCR):	Orange
County:	Orange	Decimal Lat(OSWCR):	33.69483
Decimal Latitude:	33.69483	Decim Long(OSWCR):	-117.87644
Decimal Longitude:	-117.87644		
Location:	ALISO DAIRY, PAULARINO AVE, BEAR RD		

Wells and Additional Sources Detail Report

Location(OSWCR): ALISO DAIRY, PAULARINO AVE, BEAR RD
 Original Source: California Department of Water Resources - OSWCR(Well Numbers); California Department of Water Resources - Well Completion Reports

Map Key	Direction	Distance (mi)	Distance (ft)	Elevation (ft)	DB
24	E	0.71	3,734.17	34.33	WATER WELLS

WCR No:	WCR0005662	City(OSWCR):	None
City:	None	County(OSWCR):	Orange
County:	Orange	Decimal Lat(OSWCR):	33.69483
Decimal Latitude:	33.69483	Decim Long(OSWCR):	-117.87644
Decimal Longitude:	-117.87644		
Location:	None		
Location(OSWCR):	None		
Original Source:	California Department of Water Resources - OSWCR(Well Numbers); California Department of Water Resources - Well Completion Reports		

Map Key	Direction	Distance (mi)	Distance (ft)	Elevation (ft)	DB
24	E	0.71	3,734.17	34.33	WATER WELLS

WCR No:	WCR0146616	City(OSWCR):	None
City:	None	County(OSWCR):	Orange
County:	Orange	Decimal Lat(OSWCR):	33.69483
Decimal Latitude:	33.69483	Decim Long(OSWCR):	-117.87644
Decimal Longitude:	-117.87644		
Location:	None		
Location(OSWCR):	None		
Original Source:	California Department of Water Resources - OSWCR(Well Numbers); California Department of Water Resources - Well Completion Reports		

Map Key	Direction	Distance (mi)	Distance (ft)	Elevation (ft)	DB
24	E	0.71	3,734.17	34.33	WATER WELLS

WCR No:	WCR0145800	City(OSWCR):	None
City:	None	County(OSWCR):	Orange
County:	Orange	Decimal Lat(OSWCR):	33.69483
Decimal Latitude:	33.69483	Decim Long(OSWCR):	-117.87644
Decimal Longitude:	-117.87644		
Location:	None		
Location(OSWCR):	None		
Original Source:	California Department of Water Resources - OSWCR(Well Numbers); California Department of Water Resources - Well Completion Reports		

Map Key	Direction	Distance (mi)	Distance (ft)	Elevation (ft)	DB
24	E	0.71	3,734.17	34.33	WATER WELLS

Wells and Additional Sources Detail Report

WCR No:	WCR0014851	City(OSWCR):	None
City:	None	County(OSWCR):	Orange
County:	Orange	Decimal Lat(OSWCR):	33.69483
Decimal Latitude:	33.69483	Decim Long(OSWCR):	-117.87644
Decimal Longitude:	-117.87644		
Location:	None		
Location(OSWCR):	None		
Original Source:	California Department of Water Resources - OSWCR(Well Numbers); California Department of Water Resources - Well Completion Reports		

Map Key	Direction	Distance (mi)	Distance (ft)	Elevation (ft)	DB
24	E	0.71	3,734.17	34.33	WATER WELLS

WCR No:	WCR0131023	City(OSWCR):	None
City:	None	County(OSWCR):	Orange
County:	Orange	Decimal Lat(OSWCR):	33.69483
Decimal Latitude:	33.69483	Decim Long(OSWCR):	-117.87644
Decimal Longitude:	-117.87644		
Location:	None		
Location(OSWCR):	None		
Original Source:	California Department of Water Resources - OSWCR(Well Numbers); California Department of Water Resources - Well Completion Reports		

Map Key	Direction	Distance (mi)	Distance (ft)	Elevation (ft)	DB
24	E	0.71	3,734.17	34.33	WATER WELLS

WCR No:	WCR0269216	City(OSWCR):	None
City:	None	County(OSWCR):	Orange
County:	Orange	Decimal Lat(OSWCR):	33.69483
Decimal Latitude:	33.69483	Decim Long(OSWCR):	-117.87644
Decimal Longitude:	-117.87644		
Location:	None		
Location(OSWCR):	None		
Original Source:	California Department of Water Resources - OSWCR(Well Numbers); California Department of Water Resources - Well Completion Reports		

Map Key	Direction	Distance (mi)	Distance (ft)	Elevation (ft)	DB
24	E	0.71	3,734.17	34.33	WATER WELLS

WCR No:	WCR2003-014549	City(OSWCR):	Santa Ana
City:	Santa Ana	County(OSWCR):	Orange
County:	Orange	Decimal Lat(OSWCR):	33.69483
Decimal Latitude:	33.69483	Decim Long(OSWCR):	-117.87644
Decimal Longitude:	-117.87644		
Location:	100 W MacArthur Blvd		
Location(OSWCR):	100 W MacArthur Blvd		
Original Source:	California Department of Water Resources - OSWCR(Well Numbers); California Department of Water Resources - Well Completion Reports		

Wells and Additional Sources Detail Report

Resources - Well Completion Reports

Map Key	Direction	Distance (mi)	Distance (ft)	Elevation (ft)	DB
24	E	0.71	3,734.17	34.33	WATER WELLS
<div> <div>WCR No:</div> <div>WCR2005-016344</div> <div>City:</div> <div>Santa Ana</div> <div>County:</div> <div>Orange</div> <div>Decimal Latitude:</div> <div>33.69483</div> <div>Decimal Longitude:</div> <div>-117.87644</div> <div>Location:</div> <div>3414 S Main Street</div> <div>Location(OSWCR):</div> <div>3414 S Main Street</div> <div>Original Source:</div> <div>California Department of Water Resources - OSWCR(Well Numbers); California Department of Water Resources - Well Completion Reports</div> </div>					

Map Key	Direction	Distance (mi)	Distance (ft)	Elevation (ft)	DB
24	E	0.71	3,734.17	34.33	WATER WELLS
<div> <div>WCR No:</div> <div>WCR0074732</div> <div>City:</div> <div>None</div> <div>County:</div> <div>Orange</div> <div>Decimal Latitude:</div> <div>33.69483</div> <div>Decimal Longitude:</div> <div>-117.87644</div> <div>Location:</div> <div>None</div> <div>Location(OSWCR):</div> <div>None</div> <div>Original Source:</div> <div>California Department of Water Resources - OSWCR(Well Numbers); California Department of Water Resources - Well Completion Reports</div> </div>					

Map Key	Direction	Distance (mi)	Distance (ft)	Elevation (ft)	DB
24	E	0.71	3,734.17	34.33	WATER WELLS
<div> <div>WCR No:</div> <div>WCR0004963</div> <div>City:</div> <div>None</div> <div>County:</div> <div>Orange</div> <div>Decimal Latitude:</div> <div>33.69483</div> <div>Decimal Longitude:</div> <div>-117.87644</div> <div>Location:</div> <div>None</div> <div>Location(OSWCR):</div> <div>None</div> <div>Original Source:</div> <div>California Department of Water Resources - OSWCR(Well Numbers); California Department of Water Resources - Well Completion Reports</div> </div>					

Map Key	Direction	Distance (mi)	Distance (ft)	Elevation (ft)	DB
24	E	0.71	3,734.17	34.33	WATER WELLS
<div> <div>WCR No:</div> <div>WCR0219625</div> <div>City:</div> <div>None</div> <div>County:</div> <div>Orange</div> </div>					

Wells and Additional Sources Detail Report

County:	Orange	Decimal Lat(OSWCR):	33.69483
Decimal Latitude:	33.69483	Decim Long(OSWCR):	-117.87644
Decimal Longitude:	-117.87644		
Location:	None		
Location(OSWCR):	None		
Original Source:	California Department of Water Resources - OSWCR(Well Numbers); California Department of Water Resources - Well Completion Reports		

Map Key	Direction	Distance (mi)	Distance (ft)	Elevation (ft)	DB
24	E	0.71	3,734.17	34.33	WATER WELLS

WCR No:	WCR0120650	City(OSWCR):	None
City:	None	County(OSWCR):	Orange
County:	Orange	Decimal Lat(OSWCR):	33.69483
Decimal Latitude:	33.69483	Decim Long(OSWCR):	-117.87644
Decimal Longitude:	-117.87644		
Location:	None		
Location(OSWCR):	None		
Original Source:	California Department of Water Resources - OSWCR(Well Numbers); California Department of Water Resources - Well Completion Reports		

Map Key	Direction	Distance (mi)	Distance (ft)	Elevation (ft)	DB
24	E	0.71	3,734.17	34.33	WATER WELLS

WCR No:	WCR0298665	City(OSWCR):	None
City:	None	County(OSWCR):	Orange
County:	Orange	Decimal Lat(OSWCR):	33.69483
Decimal Latitude:	33.69483	Decim Long(OSWCR):	-117.87644
Decimal Longitude:	-117.87644		
Location:	None		
Location(OSWCR):	None		
Original Source:	California Department of Water Resources - OSWCR(Well Numbers); California Department of Water Resources - Well Completion Reports		

Map Key	Direction	Distance (mi)	Distance (ft)	Elevation (ft)	DB
24	E	0.71	3,734.17	34.33	WATER WELLS

WCR No:	WCR0133471	City(OSWCR):	None
City:	None	County(OSWCR):	Orange
County:	Orange	Decimal Lat(OSWCR):	33.69483
Decimal Latitude:	33.69483	Decim Long(OSWCR):	-117.87644
Decimal Longitude:	-117.87644		
Location:	None		
Location(OSWCR):	None		
Original Source:	California Department of Water Resources - OSWCR(Well Numbers); California Department of Water Resources - Well Completion Reports		

Wells and Additional Sources Detail Report

Map Key	Direction	Distance (mi)	Distance (ft)	Elevation (ft)	DB
24	E	0.71	3,734.17	34.33	WATER WELLS

WCR No: WCR0283851 City(OSWCR): None
 City: None County(OSWCR): Orange
 County: Orange Decimal Lat(OSWCR): 33.69483
 Decimal Latitude: 33.69483 Decim Long(OSWCR): -117.87644
 Decimal Longitude: -117.87644
 Location: None
 Location(OSWCR): None
 Original Source: California Department of Water Resources - OSWCR(Well Numbers); California Department of Water Resources - Well Completion Reports

Map Key	Direction	Distance (mi)	Distance (ft)	Elevation (ft)	DB
24	E	0.71	3,734.17	34.33	WATER WELLS

WCR No: WCR0257191 City(OSWCR): None
 City: None County(OSWCR): Orange
 County: Orange Decimal Lat(OSWCR): 33.69483
 Decimal Latitude: 33.69483 Decim Long(OSWCR): -117.87644
 Decimal Longitude: -117.87644
 Location: None
 Location(OSWCR): None
 Original Source: California Department of Water Resources - OSWCR(Well Numbers); California Department of Water Resources - Well Completion Reports

Map Key	Direction	Distance (mi)	Distance (ft)	Elevation (ft)	DB
24	E	0.71	3,734.17	34.33	WATER WELLS

WCR No: WCR0114665 City(OSWCR): None
 City: None County(OSWCR): Orange
 County: Orange Decimal Lat(OSWCR): 33.69483
 Decimal Latitude: 33.69483 Decim Long(OSWCR): -117.87644
 Decimal Longitude: -117.87644
 Location: None
 Location(OSWCR): None
 Original Source: California Department of Water Resources - OSWCR(Well Numbers); California Department of Water Resources - Well Completion Reports

Map Key	Direction	Distance (mi)	Distance (ft)	Elevation (ft)	DB
24	E	0.71	3,734.17	34.33	WATER WELLS

WCR No: WCR0019305 City(OSWCR): None
 City: None County(OSWCR): Orange
 County: Orange Decimal Lat(OSWCR): 33.69483
 Decimal Latitude: 33.69483 Decim Long(OSWCR): -117.87644

Wells and Additional Sources Detail Report

Decimal Longitude: -117.87644
 Location: None
 Location(OSWCR): None
 Original Source: California Department of Water Resources - OSWCR(Well Numbers); California Department of Water Resources - Well Completion Reports

Map Key	Direction	Distance (mi)	Distance (ft)	Elevation (ft)	DB
24	E	0.71	3,734.17	34.33	WATER WELLS

WCR No: WCR0173364
 City: None
 County: Orange
 Decimal Latitude: 33.69483
 Decimal Longitude: -117.87644
 Location: None
 Location(OSWCR): None
 Original Source: California Department of Water Resources - OSWCR(Well Numbers); California Department of Water Resources - Well Completion Reports

City(OSWCR): None
 County(OSWCR): Orange
 Decimal Lat(OSWCR): 33.69483
 Decim Long(OSWCR): -117.87644

Map Key	Direction	Distance (mi)	Distance (ft)	Elevation (ft)	DB
24	E	0.71	3,734.17	34.33	WATER WELLS

WCR No: WCR0295135
 City: None
 County: Orange
 Decimal Latitude: 33.69483
 Decimal Longitude: -117.87644
 Location: None
 Location(OSWCR): None
 Original Source: California Department of Water Resources - OSWCR(Well Numbers); California Department of Water Resources - Well Completion Reports

City(OSWCR): None
 County(OSWCR): Orange
 Decimal Lat(OSWCR): 33.69483
 Decim Long(OSWCR): -117.87644

Map Key	Direction	Distance (mi)	Distance (ft)	Elevation (ft)	DB
24	E	0.71	3,734.17	34.33	WATER WELLS

WCR No: WCR0042672
 City: None
 County: Orange
 Decimal Latitude: 33.69483
 Decimal Longitude: -117.87644
 Location: None
 Location(OSWCR): None
 Original Source: California Department of Water Resources - OSWCR(Well Numbers); California Department of Water Resources - Well Completion Reports

City(OSWCR): None
 County(OSWCR): Orange
 Decimal Lat(OSWCR): 33.69483
 Decim Long(OSWCR): -117.87644

Map Key	Direction	Distance (mi)	Distance (ft)	Elevation (ft)	DB
24	E	0.71	3,734.17	34.33	WATER WELLS

Wells and Additional Sources Detail Report

WCR No:	WCR0279744	City(OSWCR):	None
City:	None	County(OSWCR):	Orange
County:	Orange	Decimal Lat(OSWCR):	33.69483
Decimal Latitude:	33.69483	Decim Long(OSWCR):	-117.87644
Decimal Longitude:	-117.87644		
Location:	None		
Location(OSWCR):	None		
Original Source:	California Department of Water Resources - OSWCR(Well Numbers); California Department of Water Resources - Well Completion Reports		

Map Key	Direction	Distance (mi)	Distance (ft)	Elevation (ft)	DB
24	E	0.71	3,734.17	34.33	WATER WELLS

WCR No:	WCR0056868	City(OSWCR):	None
City:	None	County(OSWCR):	Orange
County:	Orange	Decimal Lat(OSWCR):	33.69483
Decimal Latitude:	33.69483	Decim Long(OSWCR):	-117.87644
Decimal Longitude:	-117.87644		
Location:	None		
Location(OSWCR):	None		
Original Source:	California Department of Water Resources - OSWCR(Well Numbers); California Department of Water Resources - Well Completion Reports		

Map Key	Direction	Distance (mi)	Distance (ft)	Elevation (ft)	DB
24	E	0.71	3,734.17	34.33	WATER WELLS

WCR No:	WCR2010-010604	City(OSWCR):	Santa Ana
City:	Santa Ana	County(OSWCR):	Orange
County:	Orange	Decimal Lat(OSWCR):	33.69483
Decimal Latitude:	33.69483	Decim Long(OSWCR):	-117.87644
Decimal Longitude:	-117.87644		
Location:	950 W MacArthur Boulevard		
Location(OSWCR):	950 W MacArthur Boulevard		
Original Source:	California Department of Water Resources - OSWCR(Well Numbers); California Department of Water Resources - Well Completion Reports		

Map Key	Direction	Distance (mi)	Distance (ft)	Elevation (ft)	DB
24	E	0.71	3,734.17	34.33	WATER WELLS

WCR No:	WCR2005-014680	City(OSWCR):	Irvine
City:	Irvine	County(OSWCR):	Orange
County:	Orange	Decimal Lat(OSWCR):	33.69483
Decimal Latitude:	33.69483	Decim Long(OSWCR):	-117.87644
Decimal Longitude:	-117.87644		
Location:	18692 MacArthur Blvd		

Wells and Additional Sources Detail Report

Location(OSWCR): 18692 MacArthur Blvd
 Original Source: California Department of Water Resources - OSWCR(Well Numbers); California Department of Water Resources - Well Completion Reports

Map Key	Direction	Distance (mi)	Distance (ft)	Elevation (ft)	DB
24	E	0.71	3,734.17	34.33	WATER WELLS

WCR No:	WCR2010-010598	City(OSWCR):	Santa Ana
City:	Santa Ana	County(OSWCR):	Orange
County:	Orange	Decimal Lat(OSWCR):	33.69483
Decimal Latitude:	33.69483	Decim Long(OSWCR):	-117.87644
Decimal Longitude:	-117.87644		
Location:	950 W MacArthur Boulevard		
Location(OSWCR):	950 W MacArthur Boulevard		
Original Source:	California Department of Water Resources - OSWCR(Well Numbers); California Department of Water Resources - Well Completion Reports		

Map Key	Direction	Distance (mi)	Distance (ft)	Elevation (ft)	DB
24	E	0.71	3,734.17	34.33	WATER WELLS

WCR No:	WCR2006-009463	City(OSWCR):	Santa Ana
City:	Santa Ana	County(OSWCR):	Orange
County:	Orange	Decimal Lat(OSWCR):	33.69483
Decimal Latitude:	33.69483	Decim Long(OSWCR):	-117.87644
Decimal Longitude:	-117.87644		
Location:	3414 S Main Street		
Location(OSWCR):	3414 S Main Street		
Original Source:	California Department of Water Resources - OSWCR(Well Numbers); California Department of Water Resources - Well Completion Reports		

Map Key	Direction	Distance (mi)	Distance (ft)	Elevation (ft)	DB
24	E	0.71	3,734.17	34.33	WATER WELLS

WCR No:	WCR2004-012901	City(OSWCR):	Santa Ana
City:	Santa Ana	County(OSWCR):	Orange
County:	Orange	Decimal Lat(OSWCR):	33.69483
Decimal Latitude:	33.69483	Decim Long(OSWCR):	-117.87644
Decimal Longitude:	-117.87644		
Location:	3414 S Main Street		
Location(OSWCR):	3414 S Main Street		
Original Source:	California Department of Water Resources - OSWCR(Well Numbers); California Department of Water Resources - Well Completion Reports		

Map Key	Direction	Distance (mi)	Distance (ft)	Elevation (ft)	DB
24	E	0.71	3,734.17	34.33	WATER WELLS

Wells and Additional Sources Detail Report

WCR No:	WCR2010-010588	City(OSWCR):	Santa Ana
City:	Santa Ana	County(OSWCR):	Orange
County:	Orange	Decimal Lat(OSWCR):	33.69483
Decimal Latitude:	33.69483	Decim Long(OSWCR):	-117.87644
Decimal Longitude:	-117.87644		
Location:	950 W MacArthur Boulevard		
Location(OSWCR):	950 W MacArthur Boulevard		
Original Source:	California Department of Water Resources - OSWCR(Well Numbers); California Department of Water Resources - Well Completion Reports		

Map Key	Direction	Distance (mi)	Distance (ft)	Elevation (ft)	DB
24	E	0.71	3,734.17	34.33	WATER WELLS

WCR No:	WCR2003-013405	City(OSWCR):	Santa Ana
City:	Santa Ana	County(OSWCR):	Orange
County:	Orange	Decimal Lat(OSWCR):	33.69483
Decimal Latitude:	33.69483	Decim Long(OSWCR):	-117.87644
Decimal Longitude:	-117.87644		
Location:	3414 S Main Street		
Location(OSWCR):	3414 S Main Street		
Original Source:	California Department of Water Resources - OSWCR(Well Numbers); California Department of Water Resources - Well Completion Reports		

Map Key	Direction	Distance (mi)	Distance (ft)	Elevation (ft)	DB
24	E	0.71	3,734.17	34.33	WATER WELLS

WCR No:	WCR2005-014677	City(OSWCR):	Irvine
City:	Irvine	County(OSWCR):	Orange
County:	Orange	Decimal Lat(OSWCR):	33.69483
Decimal Latitude:	33.69483	Decim Long(OSWCR):	-117.87644
Decimal Longitude:	-117.87644		
Location:	18692 MacArthur Blvd		
Location(OSWCR):	18692 MacArthur Blvd		
Original Source:	California Department of Water Resources - OSWCR(Well Numbers); California Department of Water Resources - Well Completion Reports		

Map Key	Direction	Distance (mi)	Distance (ft)	Elevation (ft)	DB
24	E	0.71	3,734.17	34.33	WATER WELLS

WCR No:	WCR2005-014678	City(OSWCR):	Irvine
City:	Irvine	County(OSWCR):	Orange
County:	Orange	Decimal Lat(OSWCR):	33.69483
Decimal Latitude:	33.69483	Decim Long(OSWCR):	-117.87644
Decimal Longitude:	-117.87644		
Location:	18692 MacArthur Blvd		
Location(OSWCR):	18692 MacArthur Blvd		
Original Source:	California Department of Water Resources - OSWCR(Well Numbers); California Department of Water Resources - Well Completion Reports		

Wells and Additional Sources Detail Report

Resources - Well Completion Reports

Map Key	Direction	Distance (mi)	Distance (ft)	Elevation (ft)	DB
24	E	0.71	3,734.17	34.33	WATER WELLS
WCR No:	WCR2006-013099		City(OSWCR):	Santa Ana	
City:	Santa Ana		County(OSWCR):	Orange	
County:	Orange		Decimal Lat(OSWCR):	33.69483	
Decimal Latitude:	33.69483		Decim Long(OSWCR):	-117.87644	
Decimal Longitude:	-117.87644				
Location:	950 W MacArthur Blvd				
Location(OSWCR):	950 W MacArthur Blvd				
Original Source:	California Department of Water Resources - OSWCR(Well Numbers); California Department of Water Resources - Well Completion Reports				

Map Key	Direction	Distance (mi)	Distance (ft)	Elevation (ft)	DB
24	E	0.71	3,734.17	34.33	WATER WELLS
WCR No:	WCR0184307		City(OSWCR):	None	
City:	None		County(OSWCR):	Orange	
County:	Orange		Decimal Lat(OSWCR):	33.69483	
Decimal Latitude:	33.69483		Decim Long(OSWCR):	-117.87644	
Decimal Longitude:	-117.87644				
Location:	None				
Location(OSWCR):	None				
Original Source:	California Department of Water Resources - OSWCR(Well Numbers); California Department of Water Resources - Well Completion Reports				

Map Key	Direction	Distance (mi)	Distance (ft)	Elevation (ft)	DB
24	E	0.71	3,734.17	34.33	WATER WELLS
WCR No:	WCR2007-011608		City(OSWCR):	Santa Ana	
City:	Santa Ana		County(OSWCR):	Orange	
County:	Orange		Decimal Lat(OSWCR):	33.69483	
Decimal Latitude:	33.69483		Decim Long(OSWCR):	-117.87644	
Decimal Longitude:	-117.87644				
Location:	3361 S Bristol Street				
Location(OSWCR):	3361 S Bristol Street				
Original Source:	California Department of Water Resources - OSWCR(Well Numbers); California Department of Water Resources - Well Completion Reports				

Map Key	Direction	Distance (mi)	Distance (ft)	Elevation (ft)	DB
24	E	0.71	3,734.17	34.33	WATER WELLS
WCR No:	WCR2006-009464		City(OSWCR):	Santa Ana	
City:	Santa Ana		County(OSWCR):	Orange	

Wells and Additional Sources Detail Report

County:	Orange	Decimal Lat(OSWCR):	33.69483
Decimal Latitude:	33.69483	Decim Long(OSWCR):	-117.87644
Decimal Longitude:	-117.87644		
Location:	3414 S Main Street		
Location(OSWCR):	3414 S Main Street		
Original Source:	California Department of Water Resources - OSWCR(Well Numbers); California Department of Water Resources - Well Completion Reports		

Map Key	Direction	Distance (mi)	Distance (ft)	Elevation (ft)	DB
24	E	0.71	3,734.17	34.33	WATER WELLS

WCR No:	WCR2009-010775	City(OSWCR):	Santa Ana
City:	Santa Ana	County(OSWCR):	Orange
County:	Orange	Decimal Lat(OSWCR):	33.69483
Decimal Latitude:	33.69483	Decim Long(OSWCR):	-117.87644
Decimal Longitude:	-117.87644		
Location:	3414 S Main Street		
Location(OSWCR):	3414 S Main Street		
Original Source:	California Department of Water Resources - OSWCR(Well Numbers); California Department of Water Resources - Well Completion Reports		

Map Key	Direction	Distance (mi)	Distance (ft)	Elevation (ft)	DB
24	E	0.71	3,734.17	34.33	WATER WELLS

WCR No:	WCR2009-010776	City(OSWCR):	Santa Ana
City:	Santa Ana	County(OSWCR):	Orange
County:	Orange	Decimal Lat(OSWCR):	33.69483
Decimal Latitude:	33.69483	Decim Long(OSWCR):	-117.87644
Decimal Longitude:	-117.87644		
Location:	3414 S Main Street		
Location(OSWCR):	3414 S Main Street		
Original Source:	California Department of Water Resources - OSWCR(Well Numbers); California Department of Water Resources - Well Completion Reports		

Map Key	Direction	Distance (mi)	Distance (ft)	Elevation (ft)	DB
24	E	0.71	3,734.17	34.33	WATER WELLS

WCR No:	WCR2005-014676	City(OSWCR):	Irvine
City:	Irvine	County(OSWCR):	Orange
County:	Orange	Decimal Lat(OSWCR):	33.69483
Decimal Latitude:	33.69483	Decim Long(OSWCR):	-117.87644
Decimal Longitude:	-117.87644		
Location:	18692 MacArthur Blvd		
Location(OSWCR):	18692 MacArthur Blvd		
Original Source:	California Department of Water Resources - OSWCR(Well Numbers); California Department of Water Resources - Well Completion Reports		

Wells and Additional Sources Detail Report

Map Key	Direction	Distance (mi)	Distance (ft)	Elevation (ft)	DB
24	E	0.71	3,734.17	34.33	WATER WELLS

WCR No: WCR2004-014989 City(OSWCR): Irvine
 City: Irvine County(OSWCR): Orange
 County: Orange Decimal Lat(OSWCR): 33.69483
 Decimal Latitude: 33.69483 Decim Long(OSWCR): -117.87644
 Decimal Longitude: -117.87644
 Location: 18692 MacArthur Boulevard
 Location(OSWCR): 18692 MacArthur Boulevard
 Original Source: California Department of Water Resources - OSWCR(Well Numbers); California Department of Water Resources - Well Completion Reports

Map Key	Direction	Distance (mi)	Distance (ft)	Elevation (ft)	DB
24	E	0.71	3,734.17	34.33	WATER WELLS

WCR No: WCR2006-011975 City(OSWCR): Santa Ana
 City: Santa Ana County(OSWCR): Orange
 County: Orange Decimal Lat(OSWCR): 33.69483
 Decimal Latitude: 33.69483 Decim Long(OSWCR): -117.87644
 Decimal Longitude: -117.87644
 Location: 3414 S Main Street
 Location(OSWCR): 3414 S Main Street
 Original Source: California Department of Water Resources - OSWCR(Well Numbers); California Department of Water Resources - Well Completion Reports

Map Key	Direction	Distance (mi)	Distance (ft)	Elevation (ft)	DB
24	E	0.71	3,734.17	34.33	WATER WELLS

WCR No: WCR2008-011252 City(OSWCR): Santa Ana
 City: Santa Ana County(OSWCR): Orange
 County: Orange Decimal Lat(OSWCR): 33.69483
 Decimal Latitude: 33.69483 Decim Long(OSWCR): -117.87644
 Decimal Longitude: -117.87644
 Location: 3801 S Bristol Street
 Location(OSWCR): 3801 S Bristol Street
 Original Source: California Department of Water Resources - OSWCR(Well Numbers); California Department of Water Resources - Well Completion Reports

Map Key	Direction	Distance (mi)	Distance (ft)	Elevation (ft)	DB
24	E	0.71	3,734.17	34.33	WATER WELLS

WCR No: WCR0045048 City(OSWCR): None
 City: None County(OSWCR): Orange
 County: Orange Decimal Lat(OSWCR): 33.69483
 Decimal Latitude: 33.69483 Decim Long(OSWCR): -117.87644

Wells and Additional Sources Detail Report

Decimal Longitude: -117.87644
 Location: None
 Location(OSWCR): None
 Original Source: California Department of Water Resources - OSWCR(Well Numbers); California Department of Water Resources - Well Completion Reports

Map Key	Direction	Distance (mi)	Distance (ft)	Elevation (ft)	DB
24	E	0.71	3,734.17	34.33	WATER WELLS

WCR No: WCR2001-015545 City(OSWCR): Santa Ana
 City: Santa Ana County(OSWCR): Orange
 County: Orange Decimal Lat(OSWCR): 33.69483
 Decimal Latitude: 33.69483 Decim Long(OSWCR): -117.87644
 Decimal Longitude: -117.87644
 Location: Bristol Street & McArthur Blvd
 Location(OSWCR): Bristol Street & McArthur Blvd
 Original Source: California Department of Water Resources - OSWCR(Well Numbers); California Department of Water Resources - Well Completion Reports

Map Key	Direction	Distance (mi)	Distance (ft)	Elevation (ft)	DB
25	NNE	0.72	3,819.56	37.12	WATER WELLS

WCR No: WCR2018-002817 City(OSWCR): Santa Ana
 City: Santa Ana County(OSWCR): Orange
 County: Orange Decimal Lat(OSWCR): 33.70675364
 Decimal Latitude: 33.70675364 Decim Long(OSWCR): -117.88548604
 Decimal Longitude: -117.88548604
 Location: 3033 S Bristol ST
 Location(OSWCR): 3033 S Bristol ST
 Original Source: California Department of Water Resources - OSWCR(Well Numbers); California Department of Water Resources - Well Completion Reports

Map Key	Direction	Distance (mi)	Distance (ft)	Elevation (ft)	DB
25	NNE	0.72	3,819.56	37.12	WATER WELLS

WCR No: WCR2018-002814 City(OSWCR): Santa Ana
 City: Santa Ana County(OSWCR): Orange
 County: Orange Decimal Lat(OSWCR): 33.70675364
 Decimal Latitude: 33.70675364 Decim Long(OSWCR): -117.88548604
 Decimal Longitude: -117.88548604
 Location: 3033 S Bristol ST
 Location(OSWCR): 3033 S Bristol ST
 Original Source: California Department of Water Resources - OSWCR(Well Numbers); California Department of Water Resources - Well Completion Reports

Map Key	Direction	Distance (mi)	Distance (ft)	Elevation (ft)	DB
30	W	0.80	4,240.28	33.29	WATER WELLS

Wells and Additional Sources Detail Report

WCR No:	WCR2020-015331	City(OSWCR):	Costa Mesa
City:	Costa Mesa	County(OSWCR):	Orange
County:	Orange	Decimal Lat(OSWCR):	33.696072
Decimal Latitude:	33.696072	Decim Long(OSWCR):	-117.9059468
Decimal Longitude:	-117.9059468		
Location:	3470 Fairview RD		
Location(OSWCR):	3470 Fairview RD		
Original Source:	California Department of Water Resources - OSWCR(Well Numbers); California Department of Water Resources - Well Completion Reports		

Map Key	Direction	Distance (mi)	Distance (ft)	Elevation (ft)	DB
31	W	0.80	4,244.35	33.29	WATER WELLS

WCR No:	WCR2020-015330	City(OSWCR):	Costa Mesa
City:	Costa Mesa	County(OSWCR):	Orange
County:	Orange	Decimal Lat(OSWCR):	33.6960653
Decimal Latitude:	33.6960653	Decim Long(OSWCR):	-117.9059602
Decimal Longitude:	-117.9059602		
Location:	3470 Fairview RD		
Location(OSWCR):	3470 Fairview RD		
Original Source:	California Department of Water Resources - OSWCR(Well Numbers); California Department of Water Resources - Well Completion Reports		

Map Key	Direction	Distance (mi)	Distance (ft)	Elevation (ft)	DB
34	W	0.81	4,297.36	32.59	WATER WELLS

WCR No:	WCR2020-015337	City(OSWCR):	Costa Mesa
City:	Costa Mesa	County(OSWCR):	Orange
County:	Orange	Decimal Lat(OSWCR):	33.6958421
Decimal Latitude:	33.6958421	Decim Long(OSWCR):	-117.9061346
Decimal Longitude:	-117.9061346		
Location:	3470 Fairview RD		
Location(OSWCR):	3470 Fairview RD		
Original Source:	California Department of Water Resources - OSWCR(Well Numbers); California Department of Water Resources - Well Completion Reports		

Map Key	Direction	Distance (mi)	Distance (ft)	Elevation (ft)	DB
35	W	0.83	4,363.86	34.40	WATER WELLS

WCR No:	WCR2020-015350	City(OSWCR):	Costa Mesa
City:	Costa Mesa	County(OSWCR):	Orange
County:	Orange	Decimal Lat(OSWCR):	33.6961166
Decimal Latitude:	33.6961166	Decim Long(OSWCR):	-117.9063599
Decimal Longitude:	-117.9063599		
Location:	3470 Fairview RD		

Wells and Additional Sources Detail Report

Location(OSWCR): 3470 Fairview RD
 Original Source: California Department of Water Resources - OSWCR(Well Numbers); California Department of Water Resources - Well Completion Reports

Map Key	Direction	Distance (mi)	Distance (ft)	Elevation (ft)	DB
35	W	0.83	4,363.86	34.40	WATER WELLS

WCR No: WCR2020-015351 City(OSWCR): Costa Mesa
 City: Costa Mesa County(OSWCR): Orange
 County: Orange Decimal Lat(OSWCR): 33.6961213
 Decimal Latitude: 33.6961213 Decim Long(OSWCR): -117.9063465
 Decimal Longitude: -117.9063465
 Location: 3470 Fairview RD
 Location(OSWCR): 3470 Fairview RD
 Original Source: California Department of Water Resources - OSWCR(Well Numbers); California Department of Water Resources - Well Completion Reports

Map Key	Direction	Distance (mi)	Distance (ft)	Elevation (ft)	DB
36	W	0.83	4,392.83	34.12	WATER WELLS

WCR No: WCR2020-015339 City(OSWCR): Costa Mesa
 City: Costa Mesa County(OSWCR): Orange
 County: Orange Decimal Lat(OSWCR): 33.6960898
 Decimal Latitude: 33.6960898 Decim Long(OSWCR): -117.9064485
 Decimal Longitude: -117.9064485
 Location: 3470 Fairview RD
 Location(OSWCR): 3470 Fairview RD
 Original Source: California Department of Water Resources - OSWCR(Well Numbers); California Department of Water Resources - Well Completion Reports

Map Key	Direction	Distance (mi)	Distance (ft)	Elevation (ft)	DB
37	W	0.83	4,400.12	32.07	WATER WELLS

WCR No: WCR2020-015321 City(OSWCR): Costa Mesa
 City: Costa Mesa County(OSWCR): Orange
 County: Orange Decimal Lat(OSWCR): 33.6959247
 Decimal Latitude: 33.6959247 Decim Long(OSWCR): -117.9064725
 Decimal Longitude: -117.9064725
 Location: 3470 Fairview RD
 Location(OSWCR): 3470 Fairview RD
 Original Source: California Department of Water Resources - OSWCR(Well Numbers); California Department of Water Resources - Well Completion Reports

Map Key	Direction	Distance (mi)	Distance (ft)	Elevation (ft)	DB
41	W	0.86	4,561.63	34.01	WATER WELLS

Wells and Additional Sources Detail Report

WCR No:	WCR2020-015329	City(OSWCR):	Costa Mesa
City:	Costa Mesa	County(OSWCR):	Orange
County:	Orange	Decimal Lat(OSWCR):	33.6960452
Decimal Latitude:	33.6960452	Decim Long(OSWCR):	-117.9070036
Decimal Longitude:	-117.9070036		
Location:	3470 Fairview RD		
Location(OSWCR):	3470 Fairview RD		
Original Source:	California Department of Water Resources - OSWCR(Well Numbers); California Department of Water Resources - Well Completion Reports		

Map Key	Direction	Distance (mi)	Distance (ft)	Elevation (ft)	DB
42	W	0.86	4,564.88	31.80	WATER WELLS

WCR No:	WCR2020-015338	City(OSWCR):	Costa Mesa
City:	Costa Mesa	County(OSWCR):	Orange
County:	Orange	Decimal Lat(OSWCR):	33.6956368
Decimal Latitude:	33.6956368	Decim Long(OSWCR):	-117.9070144
Decimal Longitude:	-117.9070144		
Location:	3470 Fairview RD		
Location(OSWCR):	3470 Fairview RD		
Original Source:	California Department of Water Resources - OSWCR(Well Numbers); California Department of Water Resources - Well Completion Reports		

Map Key	Direction	Distance (mi)	Distance (ft)	Elevation (ft)	DB
43	W	0.87	4,572.56	32.68	WATER WELLS

WCR No:	WCR2020-015306	City(OSWCR):	Costa Mesa
City:	Costa Mesa	County(OSWCR):	Orange
County:	Orange	Decimal Lat(OSWCR):	33.6962639
Decimal Latitude:	33.6962639	Decim Long(OSWCR):	-117.9070395
Decimal Longitude:	-117.9070395		
Location:	3470 Fairview RD		
Location(OSWCR):	3470 Fairview RD		
Original Source:	California Department of Water Resources - OSWCR(Well Numbers); California Department of Water Resources - Well Completion Reports		

Map Key	Direction	Distance (mi)	Distance (ft)	Elevation (ft)	DB
44	W	0.87	4,579.41	34.52	WATER WELLS

WCR No:	WCR2020-015355	City(OSWCR):	Costa Mesa
City:	Costa Mesa	County(OSWCR):	Orange
County:	Orange	Decimal Lat(OSWCR):	33.6960131
Decimal Latitude:	33.6960131	Decim Long(OSWCR):	-117.9070621
Decimal Longitude:	-117.9070621		
Location:	3470 Fairview RD		
Location(OSWCR):	3470 Fairview RD		
Original Source:	California Department of Water Resources - OSWCR(Well Numbers); California Department of Water Resources - Well Completion Reports		

Wells and Additional Sources Detail Report

Resources - Well Completion Reports

Map Key	Direction	Distance (mi)	Distance (ft)	Elevation (ft)	DB
45	W	0.87	4,581.90	34.52	WATER WELLS
<div> <div>WCR No:</div> <div>WCR2020-015307</div> <div>City:</div> <div>Costa Mesa</div> <div>County:</div> <div>Orange</div> <div>Decimal Latitude:</div> <div>33.6959533</div> <div>Decimal Longitude:</div> <div>-117.9070703</div> <div>Location:</div> <div>3470 Fairview RD</div> <div>Location(OSWCR):</div> <div>3470 Fairview RD</div> <div>Original Source:</div> <div>California Department of Water Resources - OSWCR(Well Numbers); California Department of Water Resources - Well Completion Reports</div> </div>					

Map Key	Direction	Distance (mi)	Distance (ft)	Elevation (ft)	DB
46	W	0.87	4,592.45	34.52	WATER WELLS
<div> <div>WCR No:</div> <div>WCR2020-015354</div> <div>City:</div> <div>Costa Mesa</div> <div>County:</div> <div>Orange</div> <div>Decimal Latitude:</div> <div>33.6959729</div> <div>Decimal Longitude:</div> <div>-117.907105</div> <div>Location:</div> <div>3470 Fairview RD</div> <div>Location(OSWCR):</div> <div>3470 Fairview RD</div> <div>Original Source:</div> <div>California Department of Water Resources - OSWCR(Well Numbers); California Department of Water Resources - Well Completion Reports</div> </div>					

Map Key	Direction	Distance (mi)	Distance (ft)	Elevation (ft)	DB
47	W	0.87	4,596.14	34.67	WATER WELLS
<div> <div>WCR No:</div> <div>WCR2020-015357</div> <div>City:</div> <div>Costa Mesa</div> <div>County:</div> <div>Orange</div> <div>Decimal Latitude:</div> <div>33.6961119</div> <div>Decimal Longitude:</div> <div>-117.9071171</div> <div>Location:</div> <div>3470 Fairview RD</div> <div>Location(OSWCR):</div> <div>3470 Fairview RD</div> <div>Original Source:</div> <div>California Department of Water Resources - OSWCR(Well Numbers); California Department of Water Resources - Well Completion Reports</div> </div>					

Map Key	Direction	Distance (mi)	Distance (ft)	Elevation (ft)	DB
48	W	0.87	4,597.36	34.72	WATER WELLS
<div> <div>WCR No:</div> <div>WCR2020-015356</div> <div>City:</div> <div>Costa Mesa</div> <div>County(OSWCR):</div> <div>Orange</div> </div>					

Wells and Additional Sources Detail Report

County:	Orange	Decimal Lat(OSWCR):	33.6960706
Decimal Latitude:	33.6960706	Decim Long(OSWCR):	-117.9071211
Decimal Longitude:	-117.9071211		
Location:	3470 Fairview RD		
Location(OSWCR):	3470 Fairview RD		
Original Source:	California Department of Water Resources - OSWCR(Well Numbers); California Department of Water Resources - Well Completion Reports		

Map Key	Direction	Distance (mi)	Distance (ft)	Elevation (ft)	DB
49	W	0.87	4,598.58	34.67	WATER WELLS

WCR No:	WCR2020-015360	City(OSWCR):	Costa Mesa
City:	Costa Mesa	County(OSWCR):	Orange
County:	Orange	Decimal Lat(OSWCR):	33.6961498
Decimal Latitude:	33.6961498	Decim Long(OSWCR):	-117.9071251
Decimal Longitude:	-117.9071251		
Location:	3470 Fairview RD		
Location(OSWCR):	3470 Fairview RD		
Original Source:	California Department of Water Resources - OSWCR(Well Numbers); California Department of Water Resources - Well Completion Reports		

Map Key	Direction	Distance (mi)	Distance (ft)	Elevation (ft)	DB
49	W	0.87	4,598.58	34.67	WATER WELLS

WCR No:	WCR2020-015358	City(OSWCR):	Costa Mesa
City:	Costa Mesa	County(OSWCR):	Orange
County:	Orange	Decimal Lat(OSWCR):	33.6961498
Decimal Latitude:	33.6961498	Decim Long(OSWCR):	-117.9071251
Decimal Longitude:	-117.9071251		
Location:	3470 Fairview RD		
Location(OSWCR):	3470 Fairview RD		
Original Source:	California Department of Water Resources - OSWCR(Well Numbers); California Department of Water Resources - Well Completion Reports		

Map Key	Direction	Distance (mi)	Distance (ft)	Elevation (ft)	DB
50	W	0.87	4,601.07	31.31	WATER WELLS

WCR No:	WCR2020-015305	City(OSWCR):	Costa Mesa
City:	Costa Mesa	County(OSWCR):	Orange
County:	Orange	Decimal Lat(OSWCR):	33.695802
Decimal Latitude:	33.695802	Decim Long(OSWCR):	-117.9071334
Decimal Longitude:	-117.9071334		
Location:	3470 Fairview RD		
Location(OSWCR):	3470 Fairview RD		
Original Source:	California Department of Water Resources - OSWCR(Well Numbers); California Department of Water Resources - Well Completion Reports		

Wells and Additional Sources Detail Report

Map Key	Direction	Distance (mi)	Distance (ft)	Elevation (ft)	DB
51	W	0.87	4,607.87	34.21	WATER WELLS

WCR No: WCR2020-015902 City(OSWCR): Costa Mesa
 City: Costa Mesa County(OSWCR): Orange
 County: Orange Decimal Lat(OSWCR): 33.69602
 Decimal Latitude: 33.69602 Decim Long(OSWCR): -117.9071557
 Decimal Longitude: -117.9071557
 Location: 3470 Fairview RD
 Location(OSWCR): 3470 Fairview RD
 Original Source: California Department of Water Resources - OSWCR(Well Numbers); California Department of Water Resources - Well Completion Reports

Map Key	Direction	Distance (mi)	Distance (ft)	Elevation (ft)	DB
52	W	0.87	4,609.16	34.58	WATER WELLS

WCR No: WCR2020-015365 City(OSWCR): Costa Mesa
 City: Costa Mesa County(OSWCR): Orange
 County: Orange Decimal Lat(OSWCR): 33.6961207
 Decimal Latitude: 33.6961207 Decim Long(OSWCR): -117.9071599
 Decimal Longitude: -117.9071599
 Location: 3470 Fairview RD
 Location(OSWCR): 3470 Fairview RD
 Original Source: California Department of Water Resources - OSWCR(Well Numbers); California Department of Water Resources - Well Completion Reports

Map Key	Direction	Distance (mi)	Distance (ft)	Elevation (ft)	DB
53	W	0.87	4,609.25	34.58	WATER WELLS

WCR No: WCR2020-015308 City(OSWCR): Costa Mesa
 City: Costa Mesa County(OSWCR): Orange
 County: Orange Decimal Lat(OSWCR): 33.6961553
 Decimal Latitude: 33.6961553 Decim Long(OSWCR): -117.9071602
 Decimal Longitude: -117.9071602
 Location: 3470 Fairview RD
 Location(OSWCR): 3470 Fairview RD
 Original Source: California Department of Water Resources - OSWCR(Well Numbers); California Department of Water Resources - Well Completion Reports

Map Key	Direction	Distance (mi)	Distance (ft)	Elevation (ft)	DB
54	W	0.87	4,612.70	33.94	WATER WELLS

WCR No: WCR2020-016095 City(OSWCR): Costa Mesa
 City: Costa Mesa County(OSWCR): Orange
 County: Orange Decimal Lat(OSWCR): 33.6959295
 Decimal Latitude: 33.6959295 Decim Long(OSWCR): -117.9071716

Wells and Additional Sources Detail Report

Decimal Longitude: -117.9071716
 Location: 3470 Fairview RD
 Location(OSWCR): 3470 Fairview RD
 Original Source: California Department of Water Resources - OSWCR(Well Numbers); California Department of Water Resources - Well Completion Reports

Map Key	Direction	Distance (mi)	Distance (ft)	Elevation (ft)	DB
55	W	0.87	4,616.50	33.94	WATER WELLS

WCR No: WCR2020-015370 City(OSWCR): Costa Mesa
 City: Costa Mesa County(OSWCR): Orange
 County: Orange Decimal Lat(OSWCR): 33.6959574
 Decimal Latitude: 33.6959574 Decim Long(OSWCR): -117.9071841
 Decimal Longitude: -117.9071841
 Location: 3470 Fairview RD
 Location(OSWCR): 3470 Fairview RD
 Original Source: California Department of Water Resources - OSWCR(Well Numbers); California Department of Water Resources - Well Completion Reports

Map Key	Direction	Distance (mi)	Distance (ft)	Elevation (ft)	DB
56	W	0.87	4,619.77	34.21	WATER WELLS

WCR No: WCR2020-015366 City(OSWCR): Costa Mesa
 City: Costa Mesa County(OSWCR): Orange
 County: Orange Decimal Lat(OSWCR): 33.696098
 Decimal Latitude: 33.696098 Decim Long(OSWCR): -117.9071948
 Decimal Longitude: -117.9071948
 Location: 3470 Fairview RD
 Location(OSWCR): 3470 Fairview RD
 Original Source: California Department of Water Resources - OSWCR(Well Numbers); California Department of Water Resources - Well Completion Reports

Map Key	Direction	Distance (mi)	Distance (ft)	Elevation (ft)	DB
57	W	0.88	4,620.59	34.58	WATER WELLS

WCR No: WCR2020-015364 City(OSWCR): Costa Mesa
 City: Costa Mesa County(OSWCR): Orange
 County: Orange Decimal Lat(OSWCR): 33.6961386
 Decimal Latitude: 33.6961386 Decim Long(OSWCR): -117.9071975
 Decimal Longitude: -117.9071975
 Location: 3470 Fairview RD
 Location(OSWCR): 3470 Fairview RD
 Original Source: California Department of Water Resources - OSWCR(Well Numbers); California Department of Water Resources - Well Completion Reports

Map Key	Direction	Distance (mi)	Distance (ft)	Elevation (ft)	DB
58	W	0.88	4,625.48	33.94	WATER WELLS

Wells and Additional Sources Detail Report

WCR No:	WCR2020-015369	City(OSWCR):	Costa Mesa
City:	Costa Mesa	County(OSWCR):	Orange
County:	Orange	Decimal Lat(OSWCR):	33.6959775
Decimal Latitude:	33.6959775	Decim Long(OSWCR):	-117.9072136
Decimal Longitude:	-117.9072136		
Location:	3470 Fairview RD		
Location(OSWCR):	3470 Fairview RD		
Original Source:	California Department of Water Resources - OSWCR(Well Numbers); California Department of Water Resources - Well Completion Reports		

Map Key	Direction	Distance (mi)	Distance (ft)	Elevation (ft)	DB
59	W	0.88	4,631.05	34.64	WATER WELLS

WCR No:	WCR2020-016090	City(OSWCR):	Costa Mesa
City:	Costa Mesa	County(OSWCR):	Orange
County:	Orange	Decimal Lat(OSWCR):	33.6960668
Decimal Latitude:	33.6960668	Decim Long(OSWCR):	-117.9072319
Decimal Longitude:	-117.9072319		
Location:	3470 Fairview RD		
Location(OSWCR):	3470 Fairview RD		
Original Source:	California Department of Water Resources - OSWCR(Well Numbers); California Department of Water Resources - Well Completion Reports		

Map Key	Direction	Distance (mi)	Distance (ft)	Elevation (ft)	DB
60	W	0.88	4,631.20	34.03	WATER WELLS

WCR No:	WCR2020-015367	City(OSWCR):	Costa Mesa
City:	Costa Mesa	County(OSWCR):	Orange
County:	Orange	Decimal Lat(OSWCR):	33.6960177
Decimal Latitude:	33.6960177	Decim Long(OSWCR):	-117.9072324
Decimal Longitude:	-117.9072324		
Location:	3470 Fairview RD		
Location(OSWCR):	3470 Fairview RD		
Original Source:	California Department of Water Resources - OSWCR(Well Numbers); California Department of Water Resources - Well Completion Reports		

Map Key	Direction	Distance (mi)	Distance (ft)	Elevation (ft)	DB
61	W	0.88	4,631.25	34.03	WATER WELLS

WCR No:	WCR2020-015309	City(OSWCR):	Costa Mesa
City:	Costa Mesa	County(OSWCR):	Orange
County:	Orange	Decimal Lat(OSWCR):	33.6959297
Decimal Latitude:	33.6959297	Decim Long(OSWCR):	-117.9072326
Decimal Longitude:	-117.9072326		
Location:	3470 Fairview RD		

Wells and Additional Sources Detail Report

Location(OSWCR): 3470 Fairview RD
 Original Source: California Department of Water Resources - OSWCR(Well Numbers); California Department of Water Resources - Well Completion Reports

Map Key	Direction	Distance (mi)	Distance (ft)	Elevation (ft)	DB
62	W	0.88	4,631.45	34.03	WATER WELLS

WCR No: WCR2020-015901 City(OSWCR): Costa Mesa
 City: Costa Mesa County(OSWCR): Orange
 County: Orange Decimal Lat(OSWCR): 33.6959805
 Decimal Latitude: 33.6959805 Decim Long(OSWCR): -117.9072363
 Decimal Longitude: -117.9072363
 Location: 3470 Fairview RD
 Location(OSWCR): 3470 Fairview RD
 Original Source: California Department of Water Resources - OSWCR(Well Numbers); California Department of Water Resources - Well Completion Reports

Map Key	Direction	Distance (mi)	Distance (ft)	Elevation (ft)	DB
62	W	0.88	4,631.45	34.03	WATER WELLS

WCR No: WCR2020-015310 City(OSWCR): Costa Mesa
 City: Costa Mesa County(OSWCR): Orange
 County: Orange Decimal Lat(OSWCR): 33.6959882
 Decimal Latitude: 33.6959882 Decim Long(OSWCR): -117.9072302
 Decimal Longitude: -117.9072302
 Location: 3470 Fairview RD
 Location(OSWCR): 3470 Fairview RD
 Original Source: California Department of Water Resources - OSWCR(Well Numbers); California Department of Water Resources - Well Completion Reports

Map Key	Direction	Distance (mi)	Distance (ft)	Elevation (ft)	DB
63	W	0.88	4,634.06	34.64	WATER WELLS

WCR No: WCR2020-015353 City(OSWCR): Costa Mesa
 City: Costa Mesa County(OSWCR): Orange
 County: Orange Decimal Lat(OSWCR): 33.6960462
 Decimal Latitude: 33.6960462 Decim Long(OSWCR): -117.9072418
 Decimal Longitude: -117.9072418
 Location: 3470 Fairview RD
 Location(OSWCR): 3470 Fairview RD
 Original Source: California Department of Water Resources - OSWCR(Well Numbers); California Department of Water Resources - Well Completion Reports

Map Key	Direction	Distance (mi)	Distance (ft)	Elevation (ft)	DB
64	W	0.88	4,635.69	34.64	WATER WELLS

Wells and Additional Sources Detail Report

WCR No:	WCR2020-015311	City(OSWCR):	Costa Mesa
City:	Costa Mesa	County(OSWCR):	Orange
County:	Orange	Decimal Lat(OSWCR):	33.696063
Decimal Latitude:	33.696063	Decim Long(OSWCR):	-117.9072409
Decimal Longitude:	-117.9072409		
Location:	3470 Fairview RD		
Location(OSWCR):	3470 Fairview RD		
Original Source:	California Department of Water Resources - OSWCR(Well Numbers); California Department of Water Resources - Well Completion Reports		

Map Key	Direction	Distance (mi)	Distance (ft)	Elevation (ft)	DB
64	W	0.88	4,635.69	34.64	WATER WELLS

WCR No:	WCR2020-016091	City(OSWCR):	Costa Mesa
City:	Costa Mesa	County(OSWCR):	Orange
County:	Orange	Decimal Lat(OSWCR):	33.6960662
Decimal Latitude:	33.6960662	Decim Long(OSWCR):	-117.9072534
Decimal Longitude:	-117.9072534		
Location:	3470 Fairview RD		
Location(OSWCR):	3470 Fairview RD		
Original Source:	California Department of Water Resources - OSWCR(Well Numbers); California Department of Water Resources - Well Completion Reports		

Map Key	Direction	Distance (mi)	Distance (ft)	Elevation (ft)	DB
66	W	0.88	4,661.99	32.56	WATER WELLS

WCR No:	WCR2020-015352	City(OSWCR):	Costa Mesa
City:	Costa Mesa	County(OSWCR):	Orange
County:	Orange	Decimal Lat(OSWCR):	33.696273
Decimal Latitude:	33.696273	Decim Long(OSWCR):	-117.9073336
Decimal Longitude:	-117.9073336		
Location:	3470 Fairview RD		
Location(OSWCR):	3470 Fairview RD		
Original Source:	California Department of Water Resources - OSWCR(Well Numbers); California Department of Water Resources - Well Completion Reports		

Map Key	Direction	Distance (mi)	Distance (ft)	Elevation (ft)	DB
67	W	0.89	4,691.24	34.41	WATER WELLS

WCR No:	WCR2020-015903	City(OSWCR):	Costa Mesa
City:	Costa Mesa	County(OSWCR):	Orange
County:	Orange	Decimal Lat(OSWCR):	33.6961784
Decimal Latitude:	33.6961784	Decim Long(OSWCR):	-117.9074298
Decimal Longitude:	-117.9074298		
Location:	3470 Fairview RD		
Location(OSWCR):	3470 Fairview RD		
Original Source:	California Department of Water Resources - OSWCR(Well Numbers); California Department of Water Resources - Well Completion Reports		

Wells and Additional Sources Detail Report

Resources - Well Completion Reports

Map Key	Direction	Distance (mi)	Distance (ft)	Elevation (ft)	DB
68	W	0.89	4,693.76	32.38	WATER WELLS
<div> <div>WCR No:</div> <div>WCR2020-015313</div> <div>City:</div> <div>Costa Mesa</div> <div>County:</div> <div>Orange</div> <div>Decimal Latitude:</div> <div>33.6962125</div> <div>Decimal Longitude:</div> <div>-117.9074381</div> <div>Location:</div> <div>3470 Fairview RD</div> <div>Location(OSWCR):</div> <div>3470 Fairview RD</div> <div>Original Source:</div> <div>California Department of Water Resources - OSWCR(Well Numbers); California Department of Water Resources - Well Completion Reports</div> </div>					

Map Key	Direction	Distance (mi)	Distance (ft)	Elevation (ft)	DB
69	W	0.89	4,694.92	32.38	WATER WELLS
<div> <div>WCR No:</div> <div>WCR2020-015904</div> <div>City:</div> <div>Costa Mesa</div> <div>County:</div> <div>Orange</div> <div>Decimal Latitude:</div> <div>33.6962468</div> <div>Decimal Longitude:</div> <div>-117.9074419</div> <div>Location:</div> <div>3470 Fairview RD</div> <div>Location(OSWCR):</div> <div>3470 Fairview RD</div> <div>Original Source:</div> <div>California Department of Water Resources - OSWCR(Well Numbers); California Department of Water Resources - Well Completion Reports</div> </div>					

Map Key	Direction	Distance (mi)	Distance (ft)	Elevation (ft)	DB
70	W	0.89	4,694.96	33.95	WATER WELLS
<div> <div>WCR No:</div> <div>WCR2020-015312</div> <div>City:</div> <div>Costa Mesa</div> <div>County:</div> <div>Orange</div> <div>Decimal Latitude:</div> <div>33.695967</div> <div>Decimal Longitude:</div> <div>-117.9074421</div> <div>Location:</div> <div>3470 Fairview RD</div> <div>Location(OSWCR):</div> <div>3470 Fairview RD</div> <div>Original Source:</div> <div>California Department of Water Resources - OSWCR(Well Numbers); California Department of Water Resources - Well Completion Reports</div> </div>					

Map Key	Direction	Distance (mi)	Distance (ft)	Elevation (ft)	DB
71	W	0.89	4,696.55	34.00	WATER WELLS
<div> <div>WCR No:</div> <div>WCR2020-016084</div> <div>City:</div> <div>Costa Mesa</div> <div>County(OSWCR):</div> <div>Orange</div> </div>					

Wells and Additional Sources Detail Report

County:	Orange	Decimal Lat(OSWCR):	33.6960543
Decimal Latitude:	33.6960543	Decim Long(OSWCR):	-117.9074473
Decimal Longitude:	-117.9074473		
Location:	3470 Fairview RD		
Location(OSWCR):	3470 Fairview RD		
Original Source:	California Department of Water Resources - OSWCR(Well Numbers); California Department of Water Resources - Well Completion Reports		

Map Key	Direction	Distance (mi)	Distance (ft)	Elevation (ft)	DB
72	W	0.89	4,699.80	34.00	WATER WELLS

WCR No:	WCR2020-015959	City(OSWCR):	Costa Mesa
City:	Costa Mesa	County(OSWCR):	Orange
County:	Orange	Decimal Lat(OSWCR):	33.6960833
Decimal Latitude:	33.6960833	Decim Long(OSWCR):	-117.907458
Decimal Longitude:	-117.907458		
Location:	3470 Fairview RD		
Location(OSWCR):	3470 Fairview RD		
Original Source:	California Department of Water Resources - OSWCR(Well Numbers); California Department of Water Resources - Well Completion Reports		

Map Key	Direction	Distance (mi)	Distance (ft)	Elevation (ft)	DB
73	W	0.89	4,699.81	34.41	WATER WELLS

WCR No:	WCR2020-015905	City(OSWCR):	Costa Mesa
City:	Costa Mesa	County(OSWCR):	Orange
County:	Orange	Decimal Lat(OSWCR):	33.6961241
Decimal Latitude:	33.6961241	Decim Long(OSWCR):	-117.907458
Decimal Longitude:	-117.907458		
Location:	3470 Fairview RD		
Location(OSWCR):	3470 Fairview RD		
Original Source:	California Department of Water Resources - OSWCR(Well Numbers); California Department of Water Resources - Well Completion Reports		

Map Key	Direction	Distance (mi)	Distance (ft)	Elevation (ft)	DB
74	W	0.89	4,701.44	33.95	WATER WELLS

WCR No:	WCR2020-015995	City(OSWCR):	Costa Mesa
City:	Costa Mesa	County(OSWCR):	Orange
County:	Orange	Decimal Lat(OSWCR):	33.6959784
Decimal Latitude:	33.6959784	Decim Long(OSWCR):	-117.9074634
Decimal Longitude:	-117.9074634		
Location:	3470 Fairview RD		
Location(OSWCR):	3470 Fairview RD		
Original Source:	California Department of Water Resources - OSWCR(Well Numbers); California Department of Water Resources - Well Completion Reports		

Wells and Additional Sources Detail Report

Map Key	Direction	Distance (mi)	Distance (ft)	Elevation (ft)	DB
74	W	0.89	4,701.44	33.95	WATER WELLS

WCR No: WCR2020-016031 City(OSWCR): Costa Mesa
 City: Costa Mesa County(OSWCR): Orange
 County: Orange Decimal Lat(OSWCR): 33.6959784
 Decimal Latitude: 33.6959784 Decim Long(OSWCR): -117.9074634
 Decimal Longitude: -117.9074634
 Location: 3470 Fairview RD
 Location(OSWCR): 3470 Fairview RD
 Original Source: California Department of Water Resources - OSWCR(Well Numbers); California Department of Water Resources - Well Completion Reports

Map Key	Direction	Distance (mi)	Distance (ft)	Elevation (ft)	DB
75	N	0.89	4,717.68	32.48	WATER WELLS

WCR No: WCR0129329 City(OSWCR): None
 City: None County(OSWCR): Orange
 County: Orange Decimal Lat(OSWCR): 33.70954
 Decimal Latitude: 33.70954 Decim Long(OSWCR): -117.89364
 Decimal Longitude: -117.89364
 Location: None
 Location(OSWCR): None
 Original Source: California Department of Water Resources - OSWCR(Well Numbers); California Department of Water Resources - Well Completion Reports

Map Key	Direction	Distance (mi)	Distance (ft)	Elevation (ft)	DB
75	N	0.89	4,717.68	32.48	WATER WELLS

WCR No: WCR0004433 City(OSWCR): None
 City: None County(OSWCR): Orange
 County: Orange Decimal Lat(OSWCR): 33.70954
 Decimal Latitude: 33.70954 Decim Long(OSWCR): -117.89364
 Decimal Longitude: -117.89364
 Location: None
 Location(OSWCR): None
 Original Source: California Department of Water Resources - OSWCR(Well Numbers); California Department of Water Resources - Well Completion Reports

Map Key	Direction	Distance (mi)	Distance (ft)	Elevation (ft)	DB
75	N	0.89	4,717.68	32.48	WATER WELLS

WCR No: WCR0213487 City(OSWCR): None
 City: None County(OSWCR): Orange
 County: Orange Decimal Lat(OSWCR): 33.70954
 Decimal Latitude: 33.70954 Decim Long(OSWCR): -117.89364

Wells and Additional Sources Detail Report

Decimal Longitude: -117.89364
 Location: None
 Location(OSWCR): None
 Original Source: California Department of Water Resources - OSWCR(Well Numbers); California Department of Water Resources - Well Completion Reports

Map Key	Direction	Distance (mi)	Distance (ft)	Elevation (ft)	DB
75	N	0.89	4,717.68	32.48	WATER WELLS

WCR No: WCR2000-012011 City(OSWCR): Santa Ana
 City: Santa Ana County(OSWCR): Orange
 County: Orange Decimal Lat(OSWCR): 33.70954
 Decimal Latitude: 33.70954 Decim Long(OSWCR): -117.89364
 Decimal Longitude: -117.89364
 Location: s/o Segerstrum Blvd & Flood Control
 Location(OSWCR): s/o Segerstrum Blvd & Flood Control
 Original Source: California Department of Water Resources - OSWCR(Well Numbers); California Department of Water Resources - Well Completion Reports

Map Key	Direction	Distance (mi)	Distance (ft)	Elevation (ft)	DB
75	N	0.89	4,717.68	32.48	WATER WELLS

WCR No: WCR1979-008337 City(OSWCR): Santa Ana
 City: Santa Ana County(OSWCR): Orange
 County: Orange Decimal Lat(OSWCR): 33.70954
 Decimal Latitude: 33.70954 Decim Long(OSWCR): -117.89364
 Decimal Longitude: -117.89364
 Location: SEGERSTROM, SANTA ANA GARDENS CHANNEL
 Location(OSWCR): SEGERSTROM, SANTA ANA GARDENS CHANNEL
 Original Source: California Department of Water Resources - OSWCR(Well Numbers); California Department of Water Resources - Well Completion Reports

Map Key	Direction	Distance (mi)	Distance (ft)	Elevation (ft)	DB
75	N	0.89	4,717.68	32.48	WATER WELLS

WCR No: WCR2005-012627 City(OSWCR): Costa Mesa
 City: Costa Mesa County(OSWCR): Orange
 County: Orange Decimal Lat(OSWCR): 33.70954
 Decimal Latitude: 33.70954 Decim Long(OSWCR): -117.89364
 Decimal Longitude: -117.89364
 Location: Bristol Street & Sunflower Avenue
 Location(OSWCR): Bristol Street & Sunflower Avenue
 Original Source: California Department of Water Resources - OSWCR(Well Numbers); California Department of Water Resources - Well Completion Reports

Map Key	Direction	Distance (mi)	Distance (ft)	Elevation (ft)	DB
75	N	0.89	4,717.68	32.48	WATER WELLS

Wells and Additional Sources Detail Report

WCR No:	WCR0019301	City(OSWCR):	None
City:	None	County(OSWCR):	Orange
County:	Orange	Decimal Lat(OSWCR):	33.70954
Decimal Latitude:	33.70954	Decim Long(OSWCR):	-117.89364
Decimal Longitude:	-117.89364		
Location:	None		
Location(OSWCR):	None		
Original Source:	California Department of Water Resources - OSWCR(Well Numbers); California Department of Water Resources - Well Completion Reports		

Map Key	Direction	Distance (mi)	Distance (ft)	Elevation (ft)	DB
75	N	0.89	4,717.68	32.48	WATER WELLS

WCR No:	WCR2001-014700	City(OSWCR):	Huntington Beach
City:	Huntington Beach	County(OSWCR):	Orange
County:	Orange	Decimal Lat(OSWCR):	33.70954
Decimal Latitude:	33.70954	Decim Long(OSWCR):	-117.89364
Decimal Longitude:	-117.89364		
Location:	2921 S Bristol Street		
Location(OSWCR):	2921 S Bristol Street		
Original Source:	California Department of Water Resources - OSWCR(Well Numbers); California Department of Water Resources - Well Completion Reports		

Map Key	Direction	Distance (mi)	Distance (ft)	Elevation (ft)	DB
75	N	0.89	4,717.68	32.48	WATER WELLS

WCR No:	WCR0117614	City(OSWCR):	None
City:	None	County(OSWCR):	Orange
County:	Orange	Decimal Lat(OSWCR):	33.70954
Decimal Latitude:	33.70954	Decim Long(OSWCR):	-117.89364
Decimal Longitude:	-117.89364		
Location:	None		
Location(OSWCR):	None		
Original Source:	California Department of Water Resources - OSWCR(Well Numbers); California Department of Water Resources - Well Completion Reports		

Map Key	Direction	Distance (mi)	Distance (ft)	Elevation (ft)	DB
75	N	0.89	4,717.68	32.48	WATER WELLS

WCR No:	WCR0049465	City(OSWCR):	None
City:	None	County(OSWCR):	Orange
County:	Orange	Decimal Lat(OSWCR):	33.70954
Decimal Latitude:	33.70954	Decim Long(OSWCR):	-117.89364
Decimal Longitude:	-117.89364		
Location:	None		

Wells and Additional Sources Detail Report

Location(OSWCR): None
 Original Source: California Department of Water Resources - OSWCR(Well Numbers); California Department of Water Resources - Well Completion Reports

Map Key	Direction	Distance (mi)	Distance (ft)	Elevation (ft)	DB
75	N	0.89	4,717.68	32.48	WATER WELLS

WCR No: WCR0286688 City(OSWCR): None
 City: None County(OSWCR): Orange
 County: Orange Decimal Lat(OSWCR): 33.70954
 Decimal Latitude: 33.70954 Decim Long(OSWCR): -117.89364
 Decimal Longitude: -117.89364
 Location: None
 Location(OSWCR): None
 Original Source: California Department of Water Resources - OSWCR(Well Numbers); California Department of Water Resources - Well Completion Reports

Map Key	Direction	Distance (mi)	Distance (ft)	Elevation (ft)	DB
75	N	0.89	4,717.68	32.48	WATER WELLS

WCR No: WCR0158598 City(OSWCR): None
 City: None County(OSWCR): Orange
 County: Orange Decimal Lat(OSWCR): 33.70954
 Decimal Latitude: 33.70954 Decim Long(OSWCR): -117.89364
 Decimal Longitude: -117.89364
 Location: None
 Location(OSWCR): None
 Original Source: California Department of Water Resources - OSWCR(Well Numbers); California Department of Water Resources - Well Completion Reports

Map Key	Direction	Distance (mi)	Distance (ft)	Elevation (ft)	DB
75	N	0.89	4,717.68	32.48	WATER WELLS

WCR No: WCR0131020 City(OSWCR): None
 City: None County(OSWCR): Orange
 County: Orange Decimal Lat(OSWCR): 33.70954
 Decimal Latitude: 33.70954 Decim Long(OSWCR): -117.89364
 Decimal Longitude: -117.89364
 Location: None
 Location(OSWCR): None
 Original Source: California Department of Water Resources - OSWCR(Well Numbers); California Department of Water Resources - Well Completion Reports

Map Key	Direction	Distance (mi)	Distance (ft)	Elevation (ft)	DB
75	N	0.89	4,717.68	32.48	WATER WELLS

Wells and Additional Sources Detail Report

WCR No:	WCR2003-011922	City(OSWCR):	Santa Ana
City:	Santa Ana	County(OSWCR):	Orange
County:	Orange	Decimal Lat(OSWCR):	33.70954
Decimal Latitude:	33.70954	Decim Long(OSWCR):	-117.89364
Decimal Longitude:	-117.89364		
Location:	2409 W Edinger Avenue		
Location(OSWCR):	2409 W Edinger Avenue		
Original Source:	California Department of Water Resources - OSWCR(Well Numbers); California Department of Water Resources - Well Completion Reports		

Map Key	Direction	Distance (mi)	Distance (ft)	Elevation (ft)	DB
75	N	0.89	4,717.68	32.48	WATER WELLS

WCR No:	WCR2003-011997	City(OSWCR):	Santa Ana
City:	Santa Ana	County(OSWCR):	Orange
County:	Orange	Decimal Lat(OSWCR):	33.70954
Decimal Latitude:	33.70954	Decim Long(OSWCR):	-117.89364
Decimal Longitude:	-117.89364		
Location:	2921 S Bristol St		
Location(OSWCR):	2921 S Bristol St		
Original Source:	California Department of Water Resources - OSWCR(Well Numbers); California Department of Water Resources - Well Completion Reports		

Map Key	Direction	Distance (mi)	Distance (ft)	Elevation (ft)	DB
75	N	0.89	4,717.68	32.48	WATER WELLS

WCR No:	WCR1990-019616	City(OSWCR):	Santa Ana
City:	Santa Ana	County(OSWCR):	Orange
County:	Orange	Decimal Lat(OSWCR):	33.70954
Decimal Latitude:	33.70954	Decim Long(OSWCR):	-117.89364
Decimal Longitude:	-117.89364		
Location:	Bear Street & Alton Avenue		
Location(OSWCR):	Bear Street & Alton Avenue		
Original Source:	California Department of Water Resources - OSWCR(Well Numbers); California Department of Water Resources - Well Completion Reports		

Map Key	Direction	Distance (mi)	Distance (ft)	Elevation (ft)	DB
75	N	0.89	4,717.68	32.48	WATER WELLS

WCR No:	WCR1954-002167	City(OSWCR):	Santa Ana
City:	Santa Ana	County(OSWCR):	Orange
County:	Orange	Decimal Lat(OSWCR):	33.70954
Decimal Latitude:	33.70954	Decim Long(OSWCR):	-117.89364
Decimal Longitude:	-117.89364		
Location:	BRISTOL ST, TALBERT AVE		
Location(OSWCR):	BRISTOL ST, TALBERT AVE		
Original Source:	California Department of Water Resources - OSWCR(Well Numbers); California Department of Water Resources - Well Completion Reports		

Wells and Additional Sources Detail Report

Resources - Well Completion Reports

Map Key	Direction	Distance (mi)	Distance (ft)	Elevation (ft)	DB
75	N	0.89	4,717.68	32.48	WATER WELLS
<div> <div>WCR No:</div> <div>WCR2005-012624</div> <div>City:</div> <div>Costa Mesa</div> <div>County:</div> <div>Orange</div> <div>Decimal Latitude:</div> <div>33.70954</div> <div>Decimal Longitude:</div> <div>-117.89364</div> <div>Location:</div> <div>Bristol Street & Sunflower Avenue</div> <div>Location(OSWCR):</div> <div>Bristol Street & Sunflower Avenue</div> <div>Original Source:</div> <div>California Department of Water Resources - OSWCR(Well Numbers); California Department of Water Resources - Well Completion Reports</div> </div>					

Map Key	Direction	Distance (mi)	Distance (ft)	Elevation (ft)	DB
75	N	0.89	4,717.68	32.48	WATER WELLS
<div> <div>WCR No:</div> <div>WCR1979-008336</div> <div>City:</div> <div>Santa Ana</div> <div>County:</div> <div>Orange</div> <div>Decimal Latitude:</div> <div>33.70954</div> <div>Decimal Longitude:</div> <div>-117.89364</div> <div>Location:</div> <div>ADAMS, SANTA ANA GARDENS CHANNEL, CARL T</div> <div>Location(OSWCR):</div> <div>ADAMS, SANTA ANA GARDENS CHANNEL, CARL T</div> <div>Original Source:</div> <div>California Department of Water Resources - OSWCR(Well Numbers); California Department of Water Resources - Well Completion Reports</div> </div>					

Map Key	Direction	Distance (mi)	Distance (ft)	Elevation (ft)	DB
75	N	0.89	4,717.68	32.48	WATER WELLS
<div> <div>WCR No:</div> <div>WCR2003-014683</div> <div>City:</div> <div>Santa Ana</div> <div>County:</div> <div>Orange</div> <div>Decimal Latitude:</div> <div>33.70954</div> <div>Decimal Longitude:</div> <div>-117.89364</div> <div>Location:</div> <div>950 MacArthur Blvd, Bomo Koral Park, San</div> <div>Location(OSWCR):</div> <div>950 MacArthur Blvd, Bomo Koral Park, San</div> <div>Original Source:</div> <div>California Department of Water Resources - OSWCR(Well Numbers); California Department of Water Resources - Well Completion Reports</div> </div>					

Map Key	Direction	Distance (mi)	Distance (ft)	Elevation (ft)	DB
75	N	0.89	4,717.68	32.48	WATER WELLS
<div> <div>WCR No:</div> <div>WCR2000-012711</div> <div>City:</div> <div>Santa Ana</div> <div>County(OSWCR):</div> <div>Orange</div> </div>					

Wells and Additional Sources Detail Report

County:	Orange	Decimal Lat(OSWCR):	33.70954
Decimal Latitude:	33.70954	Decim Long(OSWCR):	-117.89364
Decimal Longitude:	-117.89364		
Location:	1200 W Segerstrom Ave		
Location(OSWCR):	1200 W Segerstrom Ave		
Original Source:	California Department of Water Resources - OSWCR(Well Numbers); California Department of Water Resources - Well Completion Reports		

Map Key	Direction	Distance (mi)	Distance (ft)	Elevation (ft)	DB
75	N	0.89	4,717.68	32.48	WATER WELLS

WCR No:	WCR1979-008338	City(OSWCR):	Santa Ana
City:	Santa Ana	County(OSWCR):	Orange
County:	Orange	Decimal Lat(OSWCR):	33.70954
Decimal Latitude:	33.70954	Decim Long(OSWCR):	-117.89364
Decimal Longitude:	-117.89364		
Location:	DOUGLAS, SEGERSTROM, CARL THORNTON PARK		
Location(OSWCR):	DOUGLAS, SEGERSTROM, CARL THORNTON PARK		
Original Source:	California Department of Water Resources - OSWCR(Well Numbers); California Department of Water Resources - Well Completion Reports		

Map Key	Direction	Distance (mi)	Distance (ft)	Elevation (ft)	DB
75	N	0.89	4,717.68	32.48	WATER WELLS

WCR No:	WCR2005-012618	City(OSWCR):	Costa Mesa
City:	Costa Mesa	County(OSWCR):	Orange
County:	Orange	Decimal Lat(OSWCR):	33.70954
Decimal Latitude:	33.70954	Decim Long(OSWCR):	-117.89364
Decimal Longitude:	-117.89364		
Location:	Bristol Street & Sunflower Avenue		
Location(OSWCR):	Bristol Street & Sunflower Avenue		
Original Source:	California Department of Water Resources - OSWCR(Well Numbers); California Department of Water Resources - Well Completion Reports		

Map Key	Direction	Distance (mi)	Distance (ft)	Elevation (ft)	DB
75	N	0.89	4,717.68	32.48	WATER WELLS

WCR No:	WCR0234043	City(OSWCR):	None
City:	None	County(OSWCR):	Orange
County:	Orange	Decimal Lat(OSWCR):	33.70954
Decimal Latitude:	33.70954	Decim Long(OSWCR):	-117.89364
Decimal Longitude:	-117.89364		
Location:	None		
Location(OSWCR):	None		
Original Source:	California Department of Water Resources - OSWCR(Well Numbers); California Department of Water Resources - Well Completion Reports		

Wells and Additional Sources Detail Report

Map Key	Direction	Distance (mi)	Distance (ft)	Elevation (ft)	DB
75	N	0.89	4,717.68	32.48	WATER WELLS

WCR No: WCR0274798 City(OSWCR): None
 City: None County(OSWCR): Orange
 County: Orange Decimal Lat(OSWCR): 33.70954
 Decimal Latitude: 33.70954 Decim Long(OSWCR): -117.89364
 Decimal Longitude: -117.89364
 Location: None
 Location(OSWCR): None
 Original Source: California Department of Water Resources - OSWCR(Well Numbers); California Department of Water Resources - Well Completion Reports

Map Key	Direction	Distance (mi)	Distance (ft)	Elevation (ft)	DB
75	N	0.89	4,717.68	32.48	WATER WELLS

WCR No: WCR2005-011606 City(OSWCR): Costa Mesa
 City: Costa Mesa County(OSWCR): Orange
 County: Orange Decimal Lat(OSWCR): 33.70954
 Decimal Latitude: 33.70954 Decim Long(OSWCR): -117.89364
 Decimal Longitude: -117.89364
 Location: Bristol Street & Sunflower Avenue
 Location(OSWCR): Bristol Street & Sunflower Avenue
 Original Source: California Department of Water Resources - OSWCR(Well Numbers); California Department of Water Resources - Well Completion Reports

Map Key	Direction	Distance (mi)	Distance (ft)	Elevation (ft)	DB
75	N	0.89	4,717.68	32.48	WATER WELLS

WCR No: WCR0109859 City(OSWCR): None
 City: None County(OSWCR): Orange
 County: Orange Decimal Lat(OSWCR): 33.70954
 Decimal Latitude: 33.70954 Decim Long(OSWCR): -117.89364
 Decimal Longitude: -117.89364
 Location: None
 Location(OSWCR): None
 Original Source: California Department of Water Resources - OSWCR(Well Numbers); California Department of Water Resources - Well Completion Reports

Map Key	Direction	Distance (mi)	Distance (ft)	Elevation (ft)	DB
75	N	0.89	4,717.68	32.48	WATER WELLS

WCR No: WCR0047765 City(OSWCR): None
 City: None County(OSWCR): Orange
 County: Orange Decimal Lat(OSWCR): 33.70954
 Decimal Latitude: 33.70954 Decim Long(OSWCR): -117.89364

Wells and Additional Sources Detail Report

Decimal Longitude: -117.89364
 Location: None
 Location(OSWCR): None
 Original Source: California Department of Water Resources - OSWCR(Well Numbers); California Department of Water Resources - Well Completion Reports

Map Key	Direction	Distance (mi)	Distance (ft)	Elevation (ft)	DB
75	N	0.89	4,717.68	32.48	WATER WELLS

WCR No: WCR0064543
 City: None
 County: Orange
 Decimal Latitude: 33.70954
 Decimal Longitude: -117.89364
 Location: None
 Location(OSWCR): None
 Original Source: California Department of Water Resources - OSWCR(Well Numbers); California Department of Water Resources - Well Completion Reports

City(OSWCR): None
 County(OSWCR): Orange
 Decimal Lat(OSWCR): 33.70954
 Decim Long(OSWCR): -117.89364

Map Key	Direction	Distance (mi)	Distance (ft)	Elevation (ft)	DB
75	N	0.89	4,717.68	32.48	WATER WELLS

WCR No: WCR0325772
 City: None
 County: Orange
 Decimal Latitude: 33.70954
 Decimal Longitude: -117.89364
 Location: None
 Location(OSWCR): None
 Original Source: California Department of Water Resources - OSWCR(Well Numbers); California Department of Water Resources - Well Completion Reports

City(OSWCR): None
 County(OSWCR): Orange
 Decimal Lat(OSWCR): 33.70954
 Decim Long(OSWCR): -117.89364

Map Key	Direction	Distance (mi)	Distance (ft)	Elevation (ft)	DB
75	N	0.89	4,717.68	32.48	WATER WELLS

WCR No: WCR0203816
 City: None
 County: Orange
 Decimal Latitude: 33.70954
 Decimal Longitude: -117.89364
 Location: None
 Location(OSWCR): None
 Original Source: California Department of Water Resources - OSWCR(Well Numbers); California Department of Water Resources - Well Completion Reports

City(OSWCR): None
 County(OSWCR): Orange
 Decimal Lat(OSWCR): 33.70954
 Decim Long(OSWCR): -117.89364

Map Key	Direction	Distance (mi)	Distance (ft)	Elevation (ft)	DB
75	N	0.89	4,717.68	32.48	WATER WELLS

Wells and Additional Sources Detail Report

WCR No:	WCR0191291	City(OSWCR):	None
City:	None	County(OSWCR):	Orange
County:	Orange	Decimal Lat(OSWCR):	33.70954
Decimal Latitude:	33.70954	Decim Long(OSWCR):	-117.89364
Decimal Longitude:	-117.89364		
Location:	None		
Location(OSWCR):	None		
Original Source:	California Department of Water Resources - OSWCR(Well Numbers); California Department of Water Resources - Well Completion Reports		

Map Key	Direction	Distance (mi)	Distance (ft)	Elevation (ft)	DB
75	N	0.89	4,717.68	32.48	WATER WELLS

WCR No:	WCR0276325	City(OSWCR):	None
City:	None	County(OSWCR):	Orange
County:	Orange	Decimal Lat(OSWCR):	33.70954
Decimal Latitude:	33.70954	Decim Long(OSWCR):	-117.89364
Decimal Longitude:	-117.89364		
Location:	None		
Location(OSWCR):	None		
Original Source:	California Department of Water Resources - OSWCR(Well Numbers); California Department of Water Resources - Well Completion Reports		

Map Key	Direction	Distance (mi)	Distance (ft)	Elevation (ft)	DB
75	N	0.89	4,717.68	32.48	WATER WELLS

WCR No:	WCR0256546	City(OSWCR):	None
City:	None	County(OSWCR):	Orange
County:	Orange	Decimal Lat(OSWCR):	33.70954
Decimal Latitude:	33.70954	Decim Long(OSWCR):	-117.89364
Decimal Longitude:	-117.89364		
Location:	None		
Location(OSWCR):	None		
Original Source:	California Department of Water Resources - OSWCR(Well Numbers); California Department of Water Resources - Well Completion Reports		

Map Key	Direction	Distance (mi)	Distance (ft)	Elevation (ft)	DB
75	N	0.89	4,717.68	32.48	WATER WELLS

WCR No:	WCR0230078	City(OSWCR):	None
City:	None	County(OSWCR):	Orange
County:	Orange	Decimal Lat(OSWCR):	33.70954
Decimal Latitude:	33.70954	Decim Long(OSWCR):	-117.89364
Decimal Longitude:	-117.89364		
Location:	None		

Wells and Additional Sources Detail Report

Location(OSWCR): None
 Original Source: California Department of Water Resources - OSWCR(Well Numbers); California Department of Water Resources - Well Completion Reports

Map Key	Direction	Distance (mi)	Distance (ft)	Elevation (ft)	DB
75	N	0.89	4,717.68	32.48	WATER WELLS

WCR No: WCR0175141 City(OSWCR): None
 City: None County(OSWCR): Orange
 County: Orange Decimal Lat(OSWCR): 33.70954
 Decimal Latitude: 33.70954 Decim Long(OSWCR): -117.89364
 Decimal Longitude: -117.89364
 Location: None
 Location(OSWCR): None
 Original Source: California Department of Water Resources - OSWCR(Well Numbers); California Department of Water Resources - Well Completion Reports

Map Key	Direction	Distance (mi)	Distance (ft)	Elevation (ft)	DB
75	N	0.89	4,717.68	32.48	WATER WELLS

WCR No: WCR1998-008997 City(OSWCR): Santa Ana
 City: Santa Ana County(OSWCR): Orange
 County: Orange Decimal Lat(OSWCR): 33.70954
 Decimal Latitude: 33.70954 Decim Long(OSWCR): -117.89364
 Decimal Longitude: -117.89364
 Location: 3361 SOUTH BRISTOL
 Location(OSWCR): 3361 SOUTH BRISTOL
 Original Source: California Department of Water Resources - OSWCR(Well Numbers); California Department of Water Resources - Well Completion Reports

Map Key	Direction	Distance (mi)	Distance (ft)	Elevation (ft)	DB
75	N	0.89	4,717.68	32.48	WATER WELLS

WCR No: WCR2003-014682 City(OSWCR): Santa Ana
 City: Santa Ana County(OSWCR): Orange
 County: Orange Decimal Lat(OSWCR): 33.70954
 Decimal Latitude: 33.70954 Decim Long(OSWCR): -117.89364
 Decimal Longitude: -117.89364
 Location: 950 MacArthur Blvd, Bomo Koral Park, San
 Location(OSWCR): 950 MacArthur Blvd, Bomo Koral Park, San
 Original Source: California Department of Water Resources - OSWCR(Well Numbers); California Department of Water Resources - Well Completion Reports

Map Key	Direction	Distance (mi)	Distance (ft)	Elevation (ft)	DB
75	N	0.89	4,717.68	32.48	WATER WELLS

Wells and Additional Sources Detail Report

WCR No:	WCR2003-014684	City(OSWCR):	Santa Ana
City:	Santa Ana	County(OSWCR):	Orange
County:	Orange	Decimal Lat(OSWCR):	33.70954
Decimal Latitude:	33.70954	Decim Long(OSWCR):	-117.89364
Decimal Longitude:	-117.89364		
Location:	950 MacArthur Blvd, Bomo Koral Park, San		
Location(OSWCR):	950 MacArthur Blvd, Bomo Koral Park, San		
Original Source:	California Department of Water Resources - OSWCR(Well Numbers); California Department of Water Resources - Well Completion Reports		

Map Key	Direction	Distance (mi)	Distance (ft)	Elevation (ft)	DB
75	N	0.89	4,717.68	32.48	WATER WELLS

WCR No:	WCR1996-010221	City(OSWCR):	Santa Ana
City:	Santa Ana	County(OSWCR):	Orange
County:	Orange	Decimal Lat(OSWCR):	33.70954
Decimal Latitude:	33.70954	Decim Long(OSWCR):	-117.89364
Decimal Longitude:	-117.89364		
Location:	3000 S BRISTOL		
Location(OSWCR):	3000 S BRISTOL		
Original Source:	California Department of Water Resources - OSWCR(Well Numbers); California Department of Water Resources - Well Completion Reports		

Map Key	Direction	Distance (mi)	Distance (ft)	Elevation (ft)	DB
75	N	0.89	4,717.68	32.48	WATER WELLS

WCR No:	WCR2005-012623	City(OSWCR):	Costa Mesa
City:	Costa Mesa	County(OSWCR):	Orange
County:	Orange	Decimal Lat(OSWCR):	33.70954
Decimal Latitude:	33.70954	Decim Long(OSWCR):	-117.89364
Decimal Longitude:	-117.89364		
Location:	Bristol Street & Sunflower Avenue		
Location(OSWCR):	Bristol Street & Sunflower Avenue		
Original Source:	California Department of Water Resources - OSWCR(Well Numbers); California Department of Water Resources - Well Completion Reports		

Map Key	Direction	Distance (mi)	Distance (ft)	Elevation (ft)	DB
75	N	0.89	4,717.68	32.48	WATER WELLS

WCR No:	WCR2005-012628	City(OSWCR):	Costa Mesa
City:	Costa Mesa	County(OSWCR):	Orange
County:	Orange	Decimal Lat(OSWCR):	33.70954
Decimal Latitude:	33.70954	Decim Long(OSWCR):	-117.89364
Decimal Longitude:	-117.89364		
Location:	Bristol Street & Sunflower Avenue		
Location(OSWCR):	Bristol Street & Sunflower Avenue		
Original Source:	California Department of Water Resources - OSWCR(Well Numbers); California Department of Water Resources - Well Completion Reports		

Wells and Additional Sources Detail Report

Resources - Well Completion Reports

Map Key	Direction	Distance (mi)	Distance (ft)	Elevation (ft)	DB
75	N	0.89	4,717.68	32.48	WATER WELLS
WCR No:	WCR2005-012634		City(OSWCR):	Costa Mesa	
City:	Costa Mesa		County(OSWCR):	Orange	
County:	Orange		Decimal Lat(OSWCR):	33.70954	
Decimal Latitude:	33.70954		Decim Long(OSWCR):	-117.89364	
Decimal Longitude:	-117.89364				
Location:	Bristol Street & Sunflower Avenue				
Location(OSWCR):	Bristol Street & Sunflower Avenue				
Original Source:	California Department of Water Resources - OSWCR(Well Numbers); California Department of Water Resources - Well Completion Reports				

Map Key	Direction	Distance (mi)	Distance (ft)	Elevation (ft)	DB
75	N	0.89	4,717.68	32.48	WATER WELLS
WCR No:	WCR2005-012622		City(OSWCR):	Costa Mesa	
City:	Costa Mesa		County(OSWCR):	Orange	
County:	Orange		Decimal Lat(OSWCR):	33.70954	
Decimal Latitude:	33.70954		Decim Long(OSWCR):	-117.89364	
Decimal Longitude:	-117.89364				
Location:	Bristol Street & Sunflower Avenue				
Location(OSWCR):	Bristol Street & Sunflower Avenue				
Original Source:	California Department of Water Resources - OSWCR(Well Numbers); California Department of Water Resources - Well Completion Reports				

Map Key	Direction	Distance (mi)	Distance (ft)	Elevation (ft)	DB
75	N	0.89	4,717.68	32.48	WATER WELLS
WCR No:	WCR2000-010884		City(OSWCR):	Santa Ana	
City:	Santa Ana		County(OSWCR):	Orange	
County:	Orange		Decimal Lat(OSWCR):	33.70954	
Decimal Latitude:	33.70954		Decim Long(OSWCR):	-117.89364	
Decimal Longitude:	-117.89364				
Location:	2921 Bristol Street				
Location(OSWCR):	2921 Bristol Street				
Original Source:	California Department of Water Resources - OSWCR(Well Numbers); California Department of Water Resources - Well Completion Reports				

Map Key	Direction	Distance (mi)	Distance (ft)	Elevation (ft)	DB
75	N	0.89	4,717.68	32.48	WATER WELLS
WCR No:	WCR0230015		City(OSWCR):	None	
City:	None		County(OSWCR):	Orange	

Wells and Additional Sources Detail Report

County:	Orange	Decimal Lat(OSWCR):	33.70954
Decimal Latitude:	33.70954	Decim Long(OSWCR):	-117.89364
Decimal Longitude:	-117.89364		
Location:	None		
Location(OSWCR):	None		
Original Source:	California Department of Water Resources - OSWCR(Well Numbers); California Department of Water Resources - Well Completion Reports		

Map Key	Direction	Distance (mi)	Distance (ft)	Elevation (ft)	DB
75	N	0.89	4,717.68	32.48	WATER WELLS

WCR No:	WCR2005-011607	City(OSWCR):	Costa Mesa
City:	Costa Mesa	County(OSWCR):	Orange
County:	Orange	Decimal Lat(OSWCR):	33.70954
Decimal Latitude:	33.70954	Decim Long(OSWCR):	-117.89364
Decimal Longitude:	-117.89364		
Location:	Bristol Street & Sunflower Avenue		
Location(OSWCR):	Bristol Street & Sunflower Avenue		
Original Source:	California Department of Water Resources - OSWCR(Well Numbers); California Department of Water Resources - Well Completion Reports		

Map Key	Direction	Distance (mi)	Distance (ft)	Elevation (ft)	DB
75	N	0.89	4,717.68	32.48	WATER WELLS

WCR No:	WCR2005-012629	City(OSWCR):	Costa Mesa
City:	Costa Mesa	County(OSWCR):	Orange
County:	Orange	Decimal Lat(OSWCR):	33.70954
Decimal Latitude:	33.70954	Decim Long(OSWCR):	-117.89364
Decimal Longitude:	-117.89364		
Location:	Bristol Street & Sunflower Avenue		
Location(OSWCR):	Bristol Street & Sunflower Avenue		
Original Source:	California Department of Water Resources - OSWCR(Well Numbers); California Department of Water Resources - Well Completion Reports		

Map Key	Direction	Distance (mi)	Distance (ft)	Elevation (ft)	DB
75	N	0.89	4,717.68	32.48	WATER WELLS

WCR No:	WCR0047766	City(OSWCR):	None
City:	None	County(OSWCR):	Orange
County:	Orange	Decimal Lat(OSWCR):	33.70954
Decimal Latitude:	33.70954	Decim Long(OSWCR):	-117.89364
Decimal Longitude:	-117.89364		
Location:	None		
Location(OSWCR):	None		
Original Source:	California Department of Water Resources - OSWCR(Well Numbers); California Department of Water Resources - Well Completion Reports		

Wells and Additional Sources Detail Report

Map Key	Direction	Distance (mi)	Distance (ft)	Elevation (ft)	DB
75	N	0.89	4,717.68	32.48	WATER WELLS

WCR No: WCR2005-012633 City(OSWCR): Costa Mesa
 City: Costa Mesa County(OSWCR): Orange
 County: Orange Decimal Lat(OSWCR): 33.70954
 Decimal Latitude: 33.70954 Decim Long(OSWCR): -117.89364
 Decimal Longitude: -117.89364
 Location: Bristol Street & Sunflower Avenue
 Location(OSWCR): Bristol Street & Sunflower Avenue
 Original Source: California Department of Water Resources - OSWCR(Well Numbers); California Department of Water Resources - Well Completion Reports

Map Key	Direction	Distance (mi)	Distance (ft)	Elevation (ft)	DB
75	N	0.89	4,717.68	32.48	WATER WELLS

WCR No: WCR0325771 City(OSWCR): None
 City: None County(OSWCR): Orange
 County: Orange Decimal Lat(OSWCR): 33.70954
 Decimal Latitude: 33.70954 Decim Long(OSWCR): -117.89364
 Decimal Longitude: -117.89364
 Location: None
 Location(OSWCR): None
 Original Source: California Department of Water Resources - OSWCR(Well Numbers); California Department of Water Resources - Well Completion Reports

Map Key	Direction	Distance (mi)	Distance (ft)	Elevation (ft)	DB
75	N	0.89	4,717.68	32.48	WATER WELLS

WCR No: WCR0129328 City(OSWCR): None
 City: None County(OSWCR): Orange
 County: Orange Decimal Lat(OSWCR): 33.70954
 Decimal Latitude: 33.70954 Decim Long(OSWCR): -117.89364
 Decimal Longitude: -117.89364
 Location: None
 Location(OSWCR): None
 Original Source: California Department of Water Resources - OSWCR(Well Numbers); California Department of Water Resources - Well Completion Reports

Map Key	Direction	Distance (mi)	Distance (ft)	Elevation (ft)	DB
75	N	0.89	4,717.68	32.48	WATER WELLS

WCR No: WCR1983-006882 City(OSWCR): Santa Ana
 City: Santa Ana County(OSWCR): Orange
 County: Orange Decimal Lat(OSWCR): 33.70954
 Decimal Latitude: 33.70954 Decim Long(OSWCR): -117.89364

Wells and Additional Sources Detail Report

Decimal Longitude: -117.89364
 Location: RAITT, WARNER AVE
 Location(OSWCR): RAITT, WARNER AVE
 Original Source: California Department of Water Resources - OSWCR(Well Numbers); California Department of Water Resources - Well Completion Reports

Map Key	Direction	Distance (mi)	Distance (ft)	Elevation (ft)	DB
75	N	0.89	4,717.68	32.48	WATER WELLS

WCR No: WCR0271747
 City: None
 County: Orange
 Decimal Latitude: 33.70954
 Decimal Longitude: -117.89364
 Location: None
 Location(OSWCR): None
 Original Source: California Department of Water Resources - OSWCR(Well Numbers); California Department of Water Resources - Well Completion Reports

City(OSWCR): None
 County(OSWCR): Orange
 Decimal Lat(OSWCR): 33.70954
 Decim Long(OSWCR): -117.89364

Map Key	Direction	Distance (mi)	Distance (ft)	Elevation (ft)	DB
75	N	0.89	4,717.68	32.48	WATER WELLS

WCR No: WCR2003-011924
 City: Santa Ana
 County: Orange
 Decimal Latitude: 33.70954
 Decimal Longitude: -117.89364
 Location: 2409 W Edinger Avenue
 Location(OSWCR): 2409 W Edinger Avenue
 Original Source: California Department of Water Resources - OSWCR(Well Numbers); California Department of Water Resources - Well Completion Reports

City(OSWCR): Santa Ana
 County(OSWCR): Orange
 Decimal Lat(OSWCR): 33.70954
 Decim Long(OSWCR): -117.89364

Map Key	Direction	Distance (mi)	Distance (ft)	Elevation (ft)	DB
75	N	0.89	4,717.68	32.48	WATER WELLS

WCR No: WCR0283146
 City: None
 County: Orange
 Decimal Latitude: 33.70954
 Decimal Longitude: -117.89364
 Location: None
 Location(OSWCR): None
 Original Source: California Department of Water Resources - OSWCR(Well Numbers); California Department of Water Resources - Well Completion Reports

City(OSWCR): None
 County(OSWCR): Orange
 Decimal Lat(OSWCR): 33.70954
 Decim Long(OSWCR): -117.89364

Map Key	Direction	Distance (mi)	Distance (ft)	Elevation (ft)	DB
75	N	0.89	4,717.68	32.48	WATER WELLS

Wells and Additional Sources Detail Report

WCR No:	WCR1998-009068	City(OSWCR):	Santa Ana
City:	Santa Ana	County(OSWCR):	Orange
County:	Orange	Decimal Lat(OSWCR):	33.70954
Decimal Latitude:	33.70954	Decim Long(OSWCR):	-117.89364
Decimal Longitude:	-117.89364		
Location:	3400 WARNER AVE		
Location(OSWCR):	3400 WARNER AVE		
Original Source:	California Department of Water Resources - OSWCR(Well Numbers); California Department of Water Resources - Well Completion Reports		

Map Key	Direction	Distance (mi)	Distance (ft)	Elevation (ft)	DB
75	N	0.89	4,717.68	32.48	WATER WELLS

WCR No:	WCR2005-012986	City(OSWCR):	Costa Mesa
City:	Costa Mesa	County(OSWCR):	Orange
County:	Orange	Decimal Lat(OSWCR):	33.70954
Decimal Latitude:	33.70954	Decim Long(OSWCR):	-117.89364
Decimal Longitude:	-117.89364		
Location:	2302 S Bristol Street		
Location(OSWCR):	2302 S Bristol Street		
Original Source:	California Department of Water Resources - OSWCR(Well Numbers); California Department of Water Resources - Well Completion Reports		

Map Key	Direction	Distance (mi)	Distance (ft)	Elevation (ft)	DB
75	N	0.89	4,717.68	32.48	WATER WELLS

WCR No:	WCR0075022	City(OSWCR):	None
City:	None	County(OSWCR):	Orange
County:	Orange	Decimal Lat(OSWCR):	33.70954
Decimal Latitude:	33.70954	Decim Long(OSWCR):	-117.89364
Decimal Longitude:	-117.89364		
Location:	None		
Location(OSWCR):	None		
Original Source:	California Department of Water Resources - OSWCR(Well Numbers); California Department of Water Resources - Well Completion Reports		

Map Key	Direction	Distance (mi)	Distance (ft)	Elevation (ft)	DB
75	N	0.89	4,717.68	32.48	WATER WELLS

WCR No:	WCR0146613	City(OSWCR):	None
City:	None	County(OSWCR):	Orange
County:	Orange	Decimal Lat(OSWCR):	33.70954
Decimal Latitude:	33.70954	Decim Long(OSWCR):	-117.89364
Decimal Longitude:	-117.89364		
Location:	None		

Wells and Additional Sources Detail Report

Location(OSWCR): None
 Original Source: California Department of Water Resources - OSWCR(Well Numbers); California Department of Water Resources - Well Completion Reports

Map Key	Direction	Distance (mi)	Distance (ft)	Elevation (ft)	DB
75	N	0.89	4,717.68	32.48	WATER WELLS

WCR No: WCR0276294 City(OSWCR): None
 City: None County(OSWCR): Orange
 County: Orange Decimal Lat(OSWCR): 33.70954
 Decimal Latitude: 33.70954 Decim Long(OSWCR): -117.89364
 Decimal Longitude: -117.89364
 Location: None
 Location(OSWCR): None
 Original Source: California Department of Water Resources - OSWCR(Well Numbers); California Department of Water Resources - Well Completion Reports

Map Key	Direction	Distance (mi)	Distance (ft)	Elevation (ft)	DB
75	N	0.89	4,717.68	32.48	WATER WELLS

WCR No: WCR0230079 City(OSWCR): None
 City: None County(OSWCR): Orange
 County: Orange Decimal Lat(OSWCR): 33.70954
 Decimal Latitude: 33.70954 Decim Long(OSWCR): -117.89364
 Decimal Longitude: -117.89364
 Location: None
 Location(OSWCR): None
 Original Source: California Department of Water Resources - OSWCR(Well Numbers); California Department of Water Resources - Well Completion Reports

Map Key	Direction	Distance (mi)	Distance (ft)	Elevation (ft)	DB
75	N	0.89	4,717.68	32.48	WATER WELLS

WCR No: WCR0030229 City(OSWCR): None
 City: None County(OSWCR): Orange
 County: Orange Decimal Lat(OSWCR): 33.70954
 Decimal Latitude: 33.70954 Decim Long(OSWCR): -117.89364
 Decimal Longitude: -117.89364
 Location: None
 Location(OSWCR): None
 Original Source: California Department of Water Resources - OSWCR(Well Numbers); California Department of Water Resources - Well Completion Reports

Map Key	Direction	Distance (mi)	Distance (ft)	Elevation (ft)	DB
75	N	0.89	4,717.68	32.48	WATER WELLS

Wells and Additional Sources Detail Report

WCR No:	WCR0049466	City(OSWCR):	None
City:	None	County(OSWCR):	Orange
County:	Orange	Decimal Lat(OSWCR):	33.70954
Decimal Latitude:	33.70954	Decim Long(OSWCR):	-117.89364
Decimal Longitude:	-117.89364		
Location:	None		
Location(OSWCR):	None		
Original Source:	California Department of Water Resources - OSWCR(Well Numbers); California Department of Water Resources - Well Completion Reports		

Map Key	Direction	Distance (mi)	Distance (ft)	Elevation (ft)	DB
75	N	0.89	4,717.68	32.48	WATER WELLS

WCR No:	WCR0296778	City(OSWCR):	None
City:	None	County(OSWCR):	Orange
County:	Orange	Decimal Lat(OSWCR):	33.70954
Decimal Latitude:	33.70954	Decim Long(OSWCR):	-117.89364
Decimal Longitude:	-117.89364		
Location:	None		
Location(OSWCR):	None		
Original Source:	California Department of Water Resources - OSWCR(Well Numbers); California Department of Water Resources - Well Completion Reports		

Map Key	Direction	Distance (mi)	Distance (ft)	Elevation (ft)	DB
75	N	0.89	4,717.68	32.48	WATER WELLS

WCR No:	WCR0218086	City(OSWCR):	None
City:	None	County(OSWCR):	Orange
County:	Orange	Decimal Lat(OSWCR):	33.70954
Decimal Latitude:	33.70954	Decim Long(OSWCR):	-117.89364
Decimal Longitude:	-117.89364		
Location:	None		
Location(OSWCR):	None		
Original Source:	California Department of Water Resources - OSWCR(Well Numbers); California Department of Water Resources - Well Completion Reports		

Map Key	Direction	Distance (mi)	Distance (ft)	Elevation (ft)	DB
75	N	0.89	4,717.68	32.48	WATER WELLS

WCR No:	WCR0074728	City(OSWCR):	None
City:	None	County(OSWCR):	Orange
County:	Orange	Decimal Lat(OSWCR):	33.70954
Decimal Latitude:	33.70954	Decim Long(OSWCR):	-117.89364
Decimal Longitude:	-117.89364		
Location:	None		
Location(OSWCR):	None		
Original Source:	California Department of Water Resources - OSWCR(Well Numbers); California Department of Water Resources - Well Completion Reports		

Wells and Additional Sources Detail Report

Resources - Well Completion Reports

Map Key	Direction	Distance (mi)	Distance (ft)	Elevation (ft)	DB
75	N	0.89	4,717.68	32.48	WATER WELLS
WCR No:	WCR2000-012837		City(OSWCR):	Santa Ana	
City:	Santa Ana		County(OSWCR):	Orange	
County:	Orange		Decimal Lat(OSWCR):	33.70954	
Decimal Latitude:	33.70954		Decim Long(OSWCR):	-117.89364	
Decimal Longitude:	-117.89364				
Location:	2921 Bristol Street				
Location(OSWCR):	2921 Bristol Street				
Original Source:	California Department of Water Resources - OSWCR(Well Numbers); California Department of Water Resources - Well Completion Reports				

Map Key	Direction	Distance (mi)	Distance (ft)	Elevation (ft)	DB
75	N	0.89	4,717.68	32.48	WATER WELLS
WCR No:	WCR2005-012984		City(OSWCR):	Costa Mesa	
City:	Costa Mesa		County(OSWCR):	Orange	
County:	Orange		Decimal Lat(OSWCR):	33.70954	
Decimal Latitude:	33.70954		Decim Long(OSWCR):	-117.89364	
Decimal Longitude:	-117.89364				
Location:	2302 S Bristol Street				
Location(OSWCR):	2302 S Bristol Street				
Original Source:	California Department of Water Resources - OSWCR(Well Numbers); California Department of Water Resources - Well Completion Reports				

Map Key	Direction	Distance (mi)	Distance (ft)	Elevation (ft)	DB
75	N	0.89	4,717.68	32.48	WATER WELLS
WCR No:	WCR2005-012621		City(OSWCR):	Costa Mesa	
City:	Costa Mesa		County(OSWCR):	Orange	
County:	Orange		Decimal Lat(OSWCR):	33.70954	
Decimal Latitude:	33.70954		Decim Long(OSWCR):	-117.89364	
Decimal Longitude:	-117.89364				
Location:	Bristol Street & Sunflower Avenue				
Location(OSWCR):	Bristol Street & Sunflower Avenue				
Original Source:	California Department of Water Resources - OSWCR(Well Numbers); California Department of Water Resources - Well Completion Reports				

Map Key	Direction	Distance (mi)	Distance (ft)	Elevation (ft)	DB
75	N	0.89	4,717.68	32.48	WATER WELLS
WCR No:	WCR2003-014681		City(OSWCR):	Santa Ana	
City:	Santa Ana		County(OSWCR):	Orange	

Wells and Additional Sources Detail Report

County:	Orange	Decimal Lat(OSWCR):	33.70954
Decimal Latitude:	33.70954	Decim Long(OSWCR):	-117.89364
Decimal Longitude:	-117.89364		
Location:	950 MacArthur Blvd, Bomo Koral Park, San		
Location(OSWCR):	950 MacArthur Blvd, Bomo Koral Park, San		
Original Source:	California Department of Water Resources - OSWCR(Well Numbers); California Department of Water Resources - Well Completion Reports		

Map Key	Direction	Distance (mi)	Distance (ft)	Elevation (ft)	DB
75	N	0.89	4,717.68	32.48	WATER WELLS

WCR No:	WCR1996-011173	City(OSWCR):	Santa Ana
City:	Santa Ana	County(OSWCR):	Orange
County:	Orange	Decimal Lat(OSWCR):	33.70954
Decimal Latitude:	33.70954	Decim Long(OSWCR):	-117.89364
Decimal Longitude:	-117.89364		
Location:	S BRISTOL		
Location(OSWCR):	S BRISTOL		
Original Source:	California Department of Water Resources - OSWCR(Well Numbers); California Department of Water Resources - Well Completion Reports		

Map Key	Direction	Distance (mi)	Distance (ft)	Elevation (ft)	DB
75	N	0.89	4,717.68	32.48	WATER WELLS

WCR No:	WCR1999-010213	City(OSWCR):	Santa Ana
City:	Santa Ana	County(OSWCR):	Orange
County:	Orange	Decimal Lat(OSWCR):	33.70954
Decimal Latitude:	33.70954	Decim Long(OSWCR):	-117.89364
Decimal Longitude:	-117.89364		
Location:	OCWD RESERVOIR TANK, BRISTOL, ALTON, BEA		
Location(OSWCR):	OCWD RESERVOIR TANK, BRISTOL, ALTON, BEA		
Original Source:	California Department of Water Resources - OSWCR(Well Numbers); California Department of Water Resources - Well Completion Reports		

Map Key	Direction	Distance (mi)	Distance (ft)	Elevation (ft)	DB
75	N	0.89	4,717.68	32.48	WATER WELLS

WCR No:	WCR2000-011017	City(OSWCR):	Santa Ana
City:	Santa Ana	County(OSWCR):	Orange
County:	Orange	Decimal Lat(OSWCR):	33.70954
Decimal Latitude:	33.70954	Decim Long(OSWCR):	-117.89364
Decimal Longitude:	-117.89364		
Location:	SOUTH BRISTOL STREET		
Location(OSWCR):	SOUTH BRISTOL STREET		
Original Source:	California Department of Water Resources - OSWCR(Well Numbers); California Department of Water Resources - Well Completion Reports		

Wells and Additional Sources Detail Report

Map Key	Direction	Distance (mi)	Distance (ft)	Elevation (ft)	DB
75	N	0.89	4,717.68	32.48	WATER WELLS

WCR No: WCR2005-012851 City(OSWCR): Santa Ana
 City: Santa Ana County(OSWCR): Orange
 County: Orange Decimal Lat(OSWCR): 33.70954
 Decimal Latitude: 33.70954 Decim Long(OSWCR): -117.89364
 Decimal Longitude: -117.89364
 Location: 2302 S Bristol Street
 Location(OSWCR): 2302 S Bristol Street
 Original Source: California Department of Water Resources - OSWCR(Well Numbers); California Department of Water Resources - Well Completion Reports

Map Key	Direction	Distance (mi)	Distance (ft)	Elevation (ft)	DB
75	N	0.89	4,717.68	32.48	WATER WELLS

WCR No: WCR2005-012626 City(OSWCR): Costa Mesa
 City: Costa Mesa County(OSWCR): Orange
 County: Orange Decimal Lat(OSWCR): 33.70954
 Decimal Latitude: 33.70954 Decim Long(OSWCR): -117.89364
 Decimal Longitude: -117.89364
 Location: Bristol Street & Sunflower Avenue
 Location(OSWCR): Bristol Street & Sunflower Avenue
 Original Source: California Department of Water Resources - OSWCR(Well Numbers); California Department of Water Resources - Well Completion Reports

Map Key	Direction	Distance (mi)	Distance (ft)	Elevation (ft)	DB
75	N	0.89	4,717.68	32.48	WATER WELLS

WCR No: WCR2005-011605 City(OSWCR): Costa Mesa
 City: Costa Mesa County(OSWCR): Orange
 County: Orange Decimal Lat(OSWCR): 33.70954
 Decimal Latitude: 33.70954 Decim Long(OSWCR): -117.89364
 Decimal Longitude: -117.89364
 Location: Bristol Street & Sunflower Avenue
 Location(OSWCR): Bristol Street & Sunflower Avenue
 Original Source: California Department of Water Resources - OSWCR(Well Numbers); California Department of Water Resources - Well Completion Reports

Map Key	Direction	Distance (mi)	Distance (ft)	Elevation (ft)	DB
75	N	0.89	4,717.68	32.48	WATER WELLS

WCR No: WCR2000-012001 City(OSWCR): Santa Ana
 City: Santa Ana County(OSWCR): Orange
 County: Orange Decimal Lat(OSWCR): 33.70954
 Decimal Latitude: 33.70954 Decim Long(OSWCR): -117.89364

Wells and Additional Sources Detail Report

Decimal Longitude: -117.89364
 Location: s/o Segerstrum Blvd & Flood Control
 Location(OSWCR): s/o Segerstrum Blvd & Flood Control
 Original Source: California Department of Water Resources - OSWCR(Well Numbers); California Department of Water Resources - Well Completion Reports

Map Key	Direction	Distance (mi)	Distance (ft)	Elevation (ft)	DB
75	N	0.89	4,717.68	32.48	WATER WELLS

WCR No: WCR2005-012617 City(OSWCR): Costa Mesa
 City: Costa Mesa County(OSWCR): Orange
 County: Orange Decimal Lat(OSWCR): 33.70954
 Decimal Latitude: 33.70954 Decim Long(OSWCR): -117.89364
 Decimal Longitude: -117.89364
 Location: Bristol Street & Sunflower Avenue
 Location(OSWCR): Bristol Street & Sunflower Avenue
 Original Source: California Department of Water Resources - OSWCR(Well Numbers); California Department of Water Resources - Well Completion Reports

Map Key	Direction	Distance (mi)	Distance (ft)	Elevation (ft)	DB
75	N	0.89	4,717.68	32.48	WATER WELLS

WCR No: WCR2005-012630 City(OSWCR): Costa Mesa
 City: Costa Mesa County(OSWCR): Orange
 County: Orange Decimal Lat(OSWCR): 33.70954
 Decimal Latitude: 33.70954 Decim Long(OSWCR): -117.89364
 Decimal Longitude: -117.89364
 Location: Bristol Street & Sunflower Avenue
 Location(OSWCR): Bristol Street & Sunflower Avenue
 Original Source: California Department of Water Resources - OSWCR(Well Numbers); California Department of Water Resources - Well Completion Reports

Map Key	Direction	Distance (mi)	Distance (ft)	Elevation (ft)	DB
75	N	0.89	4,717.68	32.48	WATER WELLS

WCR No: WCR2000-011016 City(OSWCR): Santa Ana
 City: Santa Ana County(OSWCR): Orange
 County: Orange Decimal Lat(OSWCR): 33.70954
 Decimal Latitude: 33.70954 Decim Long(OSWCR): -117.89364
 Decimal Longitude: -117.89364
 Location: BRISTOL STREET
 Location(OSWCR): BRISTOL STREET
 Original Source: California Department of Water Resources - OSWCR(Well Numbers); California Department of Water Resources - Well Completion Reports

Map Key	Direction	Distance (mi)	Distance (ft)	Elevation (ft)	DB
75	N	0.89	4,717.68	32.48	WATER WELLS

Wells and Additional Sources Detail Report

WCR No:	WCR1979-008335	City(OSWCR):	Santa Ana
City:	Santa Ana	County(OSWCR):	Orange
County:	Orange	Decimal Lat(OSWCR):	33.70954
Decimal Latitude:	33.70954	Decim Long(OSWCR):	-117.89364
Decimal Longitude:	-117.89364		
Location:	ADAMS ST, CARL THORNTON PARK		
Location(OSWCR):	ADAMS ST, CARL THORNTON PARK		
Original Source:	California Department of Water Resources - OSWCR(Well Numbers); California Department of Water Resources - Well Completion Reports		

Map Key	Direction	Distance (mi)	Distance (ft)	Elevation (ft)	DB
75	N	0.89	4,717.68	32.48	WATER WELLS

WCR No:	WCR2001-014701	City(OSWCR):	Huntington Beach
City:	Huntington Beach	County(OSWCR):	Orange
County:	Orange	Decimal Lat(OSWCR):	33.70954
Decimal Latitude:	33.70954	Decim Long(OSWCR):	-117.89364
Decimal Longitude:	-117.89364		
Location:	2921 S Bristol Street		
Location(OSWCR):	2921 S Bristol Street		
Original Source:	California Department of Water Resources - OSWCR(Well Numbers); California Department of Water Resources - Well Completion Reports		

Map Key	Direction	Distance (mi)	Distance (ft)	Elevation (ft)	DB
75	N	0.89	4,717.68	32.48	WATER WELLS

WCR No:	WCR2005-012631	City(OSWCR):	Costa Mesa
City:	Costa Mesa	County(OSWCR):	Orange
County:	Orange	Decimal Lat(OSWCR):	33.70954
Decimal Latitude:	33.70954	Decim Long(OSWCR):	-117.89364
Decimal Longitude:	-117.89364		
Location:	Bristol Street & Sunflower Avenue		
Location(OSWCR):	Bristol Street & Sunflower Avenue		
Original Source:	California Department of Water Resources - OSWCR(Well Numbers); California Department of Water Resources - Well Completion Reports		

Map Key	Direction	Distance (mi)	Distance (ft)	Elevation (ft)	DB
75	N	0.89	4,717.68	32.48	WATER WELLS

WCR No:	WCR2005-012632	City(OSWCR):	Costa Mesa
City:	Costa Mesa	County(OSWCR):	Orange
County:	Orange	Decimal Lat(OSWCR):	33.70954
Decimal Latitude:	33.70954	Decim Long(OSWCR):	-117.89364
Decimal Longitude:	-117.89364		
Location:	Bristol Street & Sunflower Avenue		

Wells and Additional Sources Detail Report

Location(OSWCR): Bristol Street & Sunflower Avenue
 Original Source: California Department of Water Resources - OSWCR(Well Numbers); California Department of Water Resources - Well Completion Reports

Map Key	Direction	Distance (mi)	Distance (ft)	Elevation (ft)	DB
75	N	0.89	4,717.68	32.48	WATER WELLS

WCR No:	WCR0019302	City(OSWCR):	None
City:	None	County(OSWCR):	Orange
County:	Orange	Decimal Lat(OSWCR):	33.70954
Decimal Latitude:	33.70954	Decim Long(OSWCR):	-117.89364
Decimal Longitude:	-117.89364		
Location:	None		
Location(OSWCR):	None		
Original Source:	California Department of Water Resources - OSWCR(Well Numbers); California Department of Water Resources - Well Completion Reports		

Map Key	Direction	Distance (mi)	Distance (ft)	Elevation (ft)	DB
75	N	0.89	4,717.68	32.48	WATER WELLS

WCR No:	WCR2005-012620	City(OSWCR):	Costa Mesa
City:	Costa Mesa	County(OSWCR):	Orange
County:	Orange	Decimal Lat(OSWCR):	33.70954
Decimal Latitude:	33.70954	Decim Long(OSWCR):	-117.89364
Decimal Longitude:	-117.89364		
Location:	Bristol Street & Sunflower Avenue		
Location(OSWCR):	Bristol Street & Sunflower Avenue		
Original Source:	California Department of Water Resources - OSWCR(Well Numbers); California Department of Water Resources - Well Completion Reports		

Map Key	Direction	Distance (mi)	Distance (ft)	Elevation (ft)	DB
75	N	0.89	4,717.68	32.48	WATER WELLS

WCR No:	WCR0104196	City(OSWCR):	None
City:	None	County(OSWCR):	Orange
County:	Orange	Decimal Lat(OSWCR):	33.70954
Decimal Latitude:	33.70954	Decim Long(OSWCR):	-117.89364
Decimal Longitude:	-117.89364		
Location:	None		
Location(OSWCR):	None		
Original Source:	California Department of Water Resources - OSWCR(Well Numbers); California Department of Water Resources - Well Completion Reports		

Map Key	Direction	Distance (mi)	Distance (ft)	Elevation (ft)	DB
75	N	0.89	4,717.68	32.48	WATER WELLS

Wells and Additional Sources Detail Report

WCR No:	WCR0213486	City(OSWCR):	None
City:	None	County(OSWCR):	Orange
County:	Orange	Decimal Lat(OSWCR):	33.70954
Decimal Latitude:	33.70954	Decim Long(OSWCR):	-117.89364
Decimal Longitude:	-117.89364		
Location:	None		
Location(OSWCR):	None		
Original Source:	California Department of Water Resources - OSWCR(Well Numbers); California Department of Water Resources - Well Completion Reports		

Map Key	Direction	Distance (mi)	Distance (ft)	Elevation (ft)	DB
75	N	0.89	4,717.68	32.48	WATER WELLS

WCR No:	WCR0141994	City(OSWCR):	None
City:	None	County(OSWCR):	Orange
County:	Orange	Decimal Lat(OSWCR):	33.70954
Decimal Latitude:	33.70954	Decim Long(OSWCR):	-117.89364
Decimal Longitude:	-117.89364		
Location:	None		
Location(OSWCR):	None		
Original Source:	California Department of Water Resources - OSWCR(Well Numbers); California Department of Water Resources - Well Completion Reports		

Map Key	Direction	Distance (mi)	Distance (ft)	Elevation (ft)	DB
75	N	0.89	4,717.68	32.48	WATER WELLS

WCR No:	WCR1998-011109	City(OSWCR):	Santa Ana
City:	Santa Ana	County(OSWCR):	Orange
County:	Orange	Decimal Lat(OSWCR):	33.70954
Decimal Latitude:	33.70954	Decim Long(OSWCR):	-117.89364
Decimal Longitude:	-117.89364		
Location:	SOUTH BRISTOL		
Location(OSWCR):	SOUTH BRISTOL		
Original Source:	California Department of Water Resources - OSWCR(Well Numbers); California Department of Water Resources - Well Completion Reports		

Map Key	Direction	Distance (mi)	Distance (ft)	Elevation (ft)	DB
75	N	0.89	4,717.68	32.48	WATER WELLS

WCR No:	WCR2000-012713	City(OSWCR):	Santa Ana
City:	Santa Ana	County(OSWCR):	Orange
County:	Orange	Decimal Lat(OSWCR):	33.70954
Decimal Latitude:	33.70954	Decim Long(OSWCR):	-117.89364
Decimal Longitude:	-117.89364		
Location:	2921 So Bristol St		
Location(OSWCR):	2921 So Bristol St		
Original Source:	California Department of Water Resources - OSWCR(Well Numbers); California Department of Water Resources - Well Completion Reports		

Wells and Additional Sources Detail Report

Resources - Well Completion Reports

Map Key	Direction	Distance (mi)	Distance (ft)	Elevation (ft)	DB
75	N	0.89	4,717.68	32.48	WATER WELLS
<div> <div>WCR No:</div> <div>WCR0075023</div> <div>City:</div> <div>None</div> <div>County:</div> <div>Orange</div> <div>Decimal Latitude:</div> <div>33.70954</div> <div>Decimal Longitude:</div> <div>-117.89364</div> <div>Location:</div> <div>None</div> <div>Location(OSWCR):</div> <div>None</div> <div>Original Source:</div> <div>California Department of Water Resources - OSWCR(Well Numbers); California Department of Water Resources - Well Completion Reports</div> </div>					

Map Key	Direction	Distance (mi)	Distance (ft)	Elevation (ft)	DB
75	N	0.89	4,717.68	32.48	WATER WELLS
<div> <div>WCR No:</div> <div>WCR0119652</div> <div>City:</div> <div>None</div> <div>County:</div> <div>Orange</div> <div>Decimal Latitude:</div> <div>33.70954</div> <div>Decimal Longitude:</div> <div>-117.89364</div> <div>Location:</div> <div>None</div> <div>Location(OSWCR):</div> <div>None</div> <div>Original Source:</div> <div>California Department of Water Resources - OSWCR(Well Numbers); California Department of Water Resources - Well Completion Reports</div> </div>					

Map Key	Direction	Distance (mi)	Distance (ft)	Elevation (ft)	DB
75	N	0.89	4,717.68	32.48	WATER WELLS
<div> <div>WCR No:</div> <div>WCR0245534</div> <div>City:</div> <div>None</div> <div>County:</div> <div>Orange</div> <div>Decimal Latitude:</div> <div>33.70954</div> <div>Decimal Longitude:</div> <div>-117.89364</div> <div>Location:</div> <div>None</div> <div>Location(OSWCR):</div> <div>None</div> <div>Original Source:</div> <div>California Department of Water Resources - OSWCR(Well Numbers); California Department of Water Resources - Well Completion Reports</div> </div>					

Map Key	Direction	Distance (mi)	Distance (ft)	Elevation (ft)	DB
75	N	0.89	4,717.68	32.48	WATER WELLS
<div> <div>WCR No:</div> <div>WCR0308415</div> <div>City:</div> <div>None</div> <div>County:</div> <div>Orange</div> </div>					

Wells and Additional Sources Detail Report

County:	Orange	Decimal Lat(OSWCR):	33.70954
Decimal Latitude:	33.70954	Decim Long(OSWCR):	-117.89364
Decimal Longitude:	-117.89364		
Location:	None		
Location(OSWCR):	None		
Original Source:	California Department of Water Resources - OSWCR(Well Numbers); California Department of Water Resources - Well Completion Reports		

Map Key	Direction	Distance (mi)	Distance (ft)	Elevation (ft)	DB
75	N	0.89	4,717.68	32.48	WATER WELLS

WCR No:	WCR0146920	City(OSWCR):	None
City:	None	County(OSWCR):	Orange
County:	Orange	Decimal Lat(OSWCR):	33.70954
Decimal Latitude:	33.70954	Decim Long(OSWCR):	-117.89364
Decimal Longitude:	-117.89364		
Location:	None		
Location(OSWCR):	None		
Original Source:	California Department of Water Resources - OSWCR(Well Numbers); California Department of Water Resources - Well Completion Reports		

Map Key	Direction	Distance (mi)	Distance (ft)	Elevation (ft)	DB
75	N	0.89	4,717.68	32.48	WATER WELLS

WCR No:	WCR0048291	City(OSWCR):	None
City:	None	County(OSWCR):	Orange
County:	Orange	Decimal Lat(OSWCR):	33.70954
Decimal Latitude:	33.70954	Decim Long(OSWCR):	-117.89364
Decimal Longitude:	-117.89364		
Location:	None		
Location(OSWCR):	None		
Original Source:	California Department of Water Resources - OSWCR(Well Numbers); California Department of Water Resources - Well Completion Reports		

Map Key	Direction	Distance (mi)	Distance (ft)	Elevation (ft)	DB
75	N	0.89	4,717.68	32.48	WATER WELLS

WCR No:	WCR0218390	City(OSWCR):	None
City:	None	County(OSWCR):	Orange
County:	Orange	Decimal Lat(OSWCR):	33.70954
Decimal Latitude:	33.70954	Decim Long(OSWCR):	-117.89364
Decimal Longitude:	-117.89364		
Location:	None		
Location(OSWCR):	None		
Original Source:	California Department of Water Resources - OSWCR(Well Numbers); California Department of Water Resources - Well Completion Reports		

Wells and Additional Sources Detail Report

Map Key	Direction	Distance (mi)	Distance (ft)	Elevation (ft)	DB
75	N	0.89	4,717.68	32.48	WATER WELLS

WCR No: WCR0117615 City(OSWCR): None
 City: None County(OSWCR): Orange
 County: Orange Decimal Lat(OSWCR): 33.70954
 Decimal Latitude: 33.70954 Decim Long(OSWCR): -117.89364
 Decimal Longitude: -117.89364
 Location: None
 Location(OSWCR): None
 Original Source: California Department of Water Resources - OSWCR(Well Numbers); California Department of Water Resources - Well Completion Reports

Map Key	Direction	Distance (mi)	Distance (ft)	Elevation (ft)	DB
75	N	0.89	4,717.68	32.48	WATER WELLS

WCR No: WCR1776-009222 City(OSWCR): Santa Ana
 City: Santa Ana County(OSWCR): Orange
 County: Orange Decimal Lat(OSWCR): 33.70954
 Decimal Latitude: 33.70954 Decim Long(OSWCR): -117.89364
 Decimal Longitude: -117.89364
 Location: TALBERT AVE, BRISTOL ST
 Location(OSWCR): TALBERT AVE, BRISTOL ST
 Original Source: California Department of Water Resources - OSWCR(Well Numbers); California Department of Water Resources - Well Completion Reports

Map Key	Direction	Distance (mi)	Distance (ft)	Elevation (ft)	DB
75	N	0.89	4,717.68	32.48	WATER WELLS

WCR No: WCR2000-012712 City(OSWCR): Santa Ana
 City: Santa Ana County(OSWCR): Orange
 County: Orange Decimal Lat(OSWCR): 33.70954
 Decimal Latitude: 33.70954 Decim Long(OSWCR): -117.89364
 Decimal Longitude: -117.89364
 Location: 1200 W Segerstrom Ave
 Location(OSWCR): 1200 W Segerstrom Ave
 Original Source: California Department of Water Resources - OSWCR(Well Numbers); California Department of Water Resources - Well Completion Reports

Map Key	Direction	Distance (mi)	Distance (ft)	Elevation (ft)	DB
75	N	0.89	4,717.68	32.48	WATER WELLS

WCR No: WCR2003-011995 City(OSWCR): Santa Ana
 City: Santa Ana County(OSWCR): Orange
 County: Orange Decimal Lat(OSWCR): 33.70954
 Decimal Latitude: 33.70954 Decim Long(OSWCR): -117.89364

Wells and Additional Sources Detail Report

Decimal Longitude: -117.89364
 Location: 2921 S Bristol St
 Location(OSWCR): 2921 S Bristol St
 Original Source: California Department of Water Resources - OSWCR(Well Numbers); California Department of Water Resources - Well Completion Reports

Map Key	Direction	Distance (mi)	Distance (ft)	Elevation (ft)	DB
75	N	0.89	4,717.68	32.48	WATER WELLS

WCR No: WCR2003-011996 City(OSWCR): Santa Ana
 City: Santa Ana County(OSWCR): Orange
 County: Orange Decimal Lat(OSWCR): 33.70954
 Decimal Latitude: 33.70954 Decim Long(OSWCR): -117.89364
 Decimal Longitude: -117.89364
 Location: 2921 S Bristol St
 Location(OSWCR): 2921 S Bristol St
 Original Source: California Department of Water Resources - OSWCR(Well Numbers); California Department of Water Resources - Well Completion Reports

Map Key	Direction	Distance (mi)	Distance (ft)	Elevation (ft)	DB
75	N	0.89	4,717.68	32.48	WATER WELLS

WCR No: WCR2005-012619 City(OSWCR): Costa Mesa
 City: Costa Mesa County(OSWCR): Orange
 County: Orange Decimal Lat(OSWCR): 33.70954
 Decimal Latitude: 33.70954 Decim Long(OSWCR): -117.89364
 Decimal Longitude: -117.89364
 Location: Bristol Street & Sunflower Avenue
 Location(OSWCR): Bristol Street & Sunflower Avenue
 Original Source: California Department of Water Resources - OSWCR(Well Numbers); California Department of Water Resources - Well Completion Reports

Map Key	Direction	Distance (mi)	Distance (ft)	Elevation (ft)	DB
75	N	0.89	4,717.68	32.48	WATER WELLS

WCR No: WCR0104197 City(OSWCR): None
 City: None County(OSWCR): Orange
 County: Orange Decimal Lat(OSWCR): 33.70954
 Decimal Latitude: 33.70954 Decim Long(OSWCR): -117.89364
 Decimal Longitude: -117.89364
 Location: None
 Location(OSWCR): None
 Original Source: California Department of Water Resources - OSWCR(Well Numbers); California Department of Water Resources - Well Completion Reports

Map Key	Direction	Distance (mi)	Distance (ft)	Elevation (ft)	DB
75	N	0.89	4,717.68	32.48	WATER WELLS

Wells and Additional Sources Detail Report

WCR No:	WCR2005-012983	City(OSWCR):	Costa Mesa
City:	Costa Mesa	County(OSWCR):	Orange
County:	Orange	Decimal Lat(OSWCR):	33.70954
Decimal Latitude:	33.70954	Decim Long(OSWCR):	-117.89364
Decimal Longitude:	-117.89364		
Location:	2302 S Bristol Street		
Location(OSWCR):	2302 S Bristol Street		
Original Source:	California Department of Water Resources - OSWCR(Well Numbers); California Department of Water Resources - Well Completion Reports		

Map Key	Direction	Distance (mi)	Distance (ft)	Elevation (ft)	DB
75	N	0.89	4,717.68	32.48	WATER WELLS

WCR No:	WCR2005-012985	City(OSWCR):	Costa Mesa
City:	Costa Mesa	County(OSWCR):	Orange
County:	Orange	Decimal Lat(OSWCR):	33.70954
Decimal Latitude:	33.70954	Decim Long(OSWCR):	-117.89364
Decimal Longitude:	-117.89364		
Location:	2302 S Bristol Street		
Location(OSWCR):	2302 S Bristol Street		
Original Source:	California Department of Water Resources - OSWCR(Well Numbers); California Department of Water Resources - Well Completion Reports		

Map Key	Direction	Distance (mi)	Distance (ft)	Elevation (ft)	DB
75	N	0.89	4,717.68	32.48	WATER WELLS

WCR No:	WCR0112782	City(OSWCR):	None
City:	None	County(OSWCR):	Orange
County:	Orange	Decimal Lat(OSWCR):	33.70954
Decimal Latitude:	33.70954	Decim Long(OSWCR):	-117.89364
Decimal Longitude:	-117.89364		
Location:	None		
Location(OSWCR):	None		
Original Source:	California Department of Water Resources - OSWCR(Well Numbers); California Department of Water Resources - Well Completion Reports		

Map Key	Direction	Distance (mi)	Distance (ft)	Elevation (ft)	DB
75	N	0.89	4,717.68	32.48	WATER WELLS

WCR No:	WCR0018531	City(OSWCR):	None
City:	None	County(OSWCR):	Orange
County:	Orange	Decimal Lat(OSWCR):	33.70954
Decimal Latitude:	33.70954	Decim Long(OSWCR):	-117.89364
Decimal Longitude:	-117.89364		
Location:	None		

Wells and Additional Sources Detail Report

Location(OSWCR): None
 Original Source: California Department of Water Resources - OSWCR(Well Numbers); California Department of Water Resources - Well Completion Reports

Map Key	Direction	Distance (mi)	Distance (ft)	Elevation (ft)	DB
75	N	0.89	4,717.68	32.48	WATER WELLS

WCR No: WCR2003-011923 City(OSWCR): Santa Ana
 City: Santa Ana County(OSWCR): Orange
 County: Orange Decimal Lat(OSWCR): 33.70954
 Decimal Latitude: 33.70954 Decim Long(OSWCR): -117.89364
 Decimal Longitude: -117.89364
 Location: 2409 W Edinger Avenue
 Location(OSWCR): 2409 W Edinger Avenue
 Original Source: California Department of Water Resources - OSWCR(Well Numbers); California Department of Water Resources - Well Completion Reports

Map Key	Direction	Distance (mi)	Distance (ft)	Elevation (ft)	DB
77	W	0.90	4,734.54	32.92	WATER WELLS

WCR No: WCR2020-015315 City(OSWCR): Costa Mesa
 City: Costa Mesa County(OSWCR): Orange
 County: Orange Decimal Lat(OSWCR): 33.6962683
 Decimal Latitude: 33.6962683 Decim Long(OSWCR): -117.9075722
 Decimal Longitude: -117.9075722
 Location: 3470 Fairview RD
 Location(OSWCR): 3470 Fairview RD
 Original Source: California Department of Water Resources - OSWCR(Well Numbers); California Department of Water Resources - Well Completion Reports

Map Key	Direction	Distance (mi)	Distance (ft)	Elevation (ft)	DB
78	W	0.90	4,772.87	33.57	WATER WELLS

WCR No: WCR2020-015320 City(OSWCR): Costa Mesa
 City: Costa Mesa County(OSWCR): Orange
 County: Orange Decimal Lat(OSWCR): 33.6960742
 Decimal Latitude: 33.6960742 Decim Long(OSWCR): -117.9076983
 Decimal Longitude: -117.9076983
 Location: 3470 Fairview RD
 Location(OSWCR): 3470 Fairview RD
 Original Source: California Department of Water Resources - OSWCR(Well Numbers); California Department of Water Resources - Well Completion Reports

Map Key	Direction	Distance (mi)	Distance (ft)	Elevation (ft)	DB
80	W	0.93	4,896.52	35.07	WATER WELLS

Wells and Additional Sources Detail Report

WCR No:	WCR2018-006897	City(OSWCR):	Santa Ana
City:	Santa Ana	County(OSWCR):	Orange
County:	Orange	Decimal Lat(OSWCR):	33.69614594
Decimal Latitude:	33.69614594	Decim Long(OSWCR):	-117.90810492
Decimal Longitude:	-117.90810492		
Location:	3820 S Fairview ST		
Location(OSWCR):	3820 S Fairview ST		
Original Source:	California Department of Water Resources - OSWCR(Well Numbers); California Department of Water Resources - Well Completion Reports		

Map Key	Direction	Distance (mi)	Distance (ft)	Elevation (ft)	DB
80	W	0.93	4,896.52	35.07	WATER WELLS

WCR No:	WCR2018-006880	City(OSWCR):	Santa Ana
City:	Santa Ana	County(OSWCR):	Orange
County:	Orange	Decimal Lat(OSWCR):	33.69614594
Decimal Latitude:	33.69614594	Decim Long(OSWCR):	-117.90810492
Decimal Longitude:	-117.90810492		
Location:	3820 S Fairview ST		
Location(OSWCR):	3820 S Fairview ST		
Original Source:	California Department of Water Resources - OSWCR(Well Numbers); California Department of Water Resources - Well Completion Reports		

Map Key	Direction	Distance (mi)	Distance (ft)	Elevation (ft)	DB
80	W	0.93	4,896.52	35.07	WATER WELLS

WCR No:	WCR2018-006877	City(OSWCR):	Santa Ana
City:	Santa Ana	County(OSWCR):	Orange
County:	Orange	Decimal Lat(OSWCR):	33.69614594
Decimal Latitude:	33.69614594	Decim Long(OSWCR):	-117.90810492
Decimal Longitude:	-117.90810492		
Location:	3820 S Fairview ST		
Location(OSWCR):	3820 S Fairview ST		
Original Source:	California Department of Water Resources - OSWCR(Well Numbers); California Department of Water Resources - Well Completion Reports		

Map Key	Direction	Distance (mi)	Distance (ft)	Elevation (ft)	DB
80	W	0.93	4,896.52	35.07	WATER WELLS

WCR No:	WCR2018-006875	City(OSWCR):	Santa Ana
City:	Santa Ana	County(OSWCR):	Orange
County:	Orange	Decimal Lat(OSWCR):	33.69614594
Decimal Latitude:	33.69614594	Decim Long(OSWCR):	-117.90810492
Decimal Longitude:	-117.90810492		
Location:	3820 S Fairview ST		
Location(OSWCR):	3820 S Fairview ST		
Original Source:	California Department of Water Resources - OSWCR(Well Numbers); California Department of Water Resources - Well Completion Reports		

Wells and Additional Sources Detail Report

Resources - Well Completion Reports

Map Key	Direction	Distance (mi)	Distance (ft)	Elevation (ft)	DB
80	W	0.93	4,896.52	35.07	WATER WELLS
<div> <div>WCR No:</div> <div>WCR2018-006893</div> <div>City:</div> <div>Santa Ana</div> <div>County:</div> <div>Orange</div> <div>Decimal Latitude:</div> <div>33.69614594</div> <div>Decimal Longitude:</div> <div>-117.90810492</div> <div>Location:</div> <div>3820 S Fairview ST</div> <div>Location(OSWCR):</div> <div>3820 S Fairview ST</div> <div>Original Source:</div> <div>California Department of Water Resources - OSWCR(Well Numbers); California Department of Water Resources - Well Completion Reports</div> </div>					

Map Key	Direction	Distance (mi)	Distance (ft)	Elevation (ft)	DB
80	W	0.93	4,896.52	35.07	WATER WELLS
<div> <div>WCR No:</div> <div>WCR2018-006878</div> <div>City:</div> <div>Santa Ana</div> <div>County:</div> <div>Orange</div> <div>Decimal Latitude:</div> <div>33.69614594</div> <div>Decimal Longitude:</div> <div>-117.90810492</div> <div>Location:</div> <div>3820 S Fairview ST</div> <div>Location(OSWCR):</div> <div>3820 S Fairview ST</div> <div>Original Source:</div> <div>California Department of Water Resources - OSWCR(Well Numbers); California Department of Water Resources - Well Completion Reports</div> </div>					

Map Key	Direction	Distance (mi)	Distance (ft)	Elevation (ft)	DB
80	W	0.93	4,896.52	35.07	WATER WELLS
<div> <div>WCR No:</div> <div>WCR2018-006945</div> <div>City:</div> <div>Santa Ana</div> <div>County:</div> <div>Orange</div> <div>Decimal Latitude:</div> <div>33.69614594</div> <div>Decimal Longitude:</div> <div>-117.90810492</div> <div>Location:</div> <div>3820 S Fairview ST</div> <div>Location(OSWCR):</div> <div>3820 S Fairview ST</div> <div>Original Source:</div> <div>California Department of Water Resources - OSWCR(Well Numbers); California Department of Water Resources - Well Completion Reports</div> </div>					

Map Key	Direction	Distance (mi)	Distance (ft)	Elevation (ft)	DB
80	W	0.93	4,896.52	35.07	WATER WELLS
<div> <div>WCR No:</div> <div>WCR2018-006892</div> <div>City:</div> <div>Santa Ana</div> <div>County(OSWCR):</div> <div>Orange</div> </div>					

Wells and Additional Sources Detail Report

County:	Orange	Decimal Lat(OSWCR):	33.69614594
Decimal Latitude:	33.69614594	Decim Long(OSWCR):	-117.90810492
Decimal Longitude:	-117.90810492		
Location:	3820 S Fairview ST		
Location(OSWCR):	3820 S Fairview ST		
Original Source:	California Department of Water Resources - OSWCR(Well Numbers); California Department of Water Resources - Well Completion Reports		

Map Key	Direction	Distance (mi)	Distance (ft)	Elevation (ft)	DB
80	W	0.93	4,896.52	35.07	WATER WELLS

WCR No:	WCR2018-006891	City(OSWCR):	Santa Ana
City:	Santa Ana	County(OSWCR):	Orange
County:	Orange	Decimal Lat(OSWCR):	33.69614594
Decimal Latitude:	33.69614594	Decim Long(OSWCR):	-117.90810492
Decimal Longitude:	-117.90810492		
Location:	3820 S Fairview ST		
Location(OSWCR):	3820 S Fairview ST		
Original Source:	California Department of Water Resources - OSWCR(Well Numbers); California Department of Water Resources - Well Completion Reports		

Map Key	Direction	Distance (mi)	Distance (ft)	Elevation (ft)	DB
80	W	0.93	4,896.52	35.07	WATER WELLS

WCR No:	WCR2018-006873	City(OSWCR):	Santa Ana
City:	Santa Ana	County(OSWCR):	Orange
County:	Orange	Decimal Lat(OSWCR):	33.69614594
Decimal Latitude:	33.69614594	Decim Long(OSWCR):	-117.90810492
Decimal Longitude:	-117.90810492		
Location:	3820 S Fairview ST		
Location(OSWCR):	3820 S Fairview ST		
Original Source:	California Department of Water Resources - OSWCR(Well Numbers); California Department of Water Resources - Well Completion Reports		

Map Key	Direction	Distance (mi)	Distance (ft)	Elevation (ft)	DB
80	W	0.93	4,896.52	35.07	WATER WELLS

WCR No:	WCR2018-006872	City(OSWCR):	Santa Ana
City:	Santa Ana	County(OSWCR):	Orange
County:	Orange	Decimal Lat(OSWCR):	33.69614594
Decimal Latitude:	33.69614594	Decim Long(OSWCR):	-117.90810492
Decimal Longitude:	-117.90810492		
Location:	3820 S Fairview ST		
Location(OSWCR):	3820 S Fairview ST		
Original Source:	California Department of Water Resources - OSWCR(Well Numbers); California Department of Water Resources - Well Completion Reports		

Wells and Additional Sources Detail Report

Map Key	Direction	Distance (mi)	Distance (ft)	Elevation (ft)	DB
80	W	0.93	4,896.52	35.07	WATER WELLS

WCR No: WCR2018-006888 City(OSWCR): Santa Ana
 City: Santa Ana County(OSWCR): Orange
 County: Orange Decimal Lat(OSWCR): 33.69614594
 Decimal Latitude: 33.69614594 Decim Long(OSWCR): -117.90810492
 Decimal Longitude: -117.90810492
 Location: 3820 S Fairview ST
 Location(OSWCR): 3820 S Fairview ST
 Original Source: California Department of Water Resources - OSWCR(Well Numbers); California Department of Water Resources - Well Completion Reports

Map Key	Direction	Distance (mi)	Distance (ft)	Elevation (ft)	DB
80	W	0.93	4,896.52	35.07	WATER WELLS

WCR No: WCR2018-006896 City(OSWCR): Santa Ana
 City: Santa Ana County(OSWCR): Orange
 County: Orange Decimal Lat(OSWCR): 33.69614594
 Decimal Latitude: 33.69614594 Decim Long(OSWCR): -117.90810492
 Decimal Longitude: -117.90810492
 Location: 3820 S Fairview ST
 Location(OSWCR): 3820 S Fairview ST
 Original Source: California Department of Water Resources - OSWCR(Well Numbers); California Department of Water Resources - Well Completion Reports

Map Key	Direction	Distance (mi)	Distance (ft)	Elevation (ft)	DB
80	W	0.93	4,896.52	35.07	WATER WELLS

WCR No: WCR2018-006946 City(OSWCR): Santa Ana
 City: Santa Ana County(OSWCR): Orange
 County: Orange Decimal Lat(OSWCR): 33.69614594
 Decimal Latitude: 33.69614594 Decim Long(OSWCR): -117.90810492
 Decimal Longitude: -117.90810492
 Location: 3820 S Fairview ST
 Location(OSWCR): 3820 S Fairview ST
 Original Source: California Department of Water Resources - OSWCR(Well Numbers); California Department of Water Resources - Well Completion Reports

Map Key	Direction	Distance (mi)	Distance (ft)	Elevation (ft)	DB
80	W	0.93	4,896.52	35.07	WATER WELLS

WCR No: WCR2018-006948 City(OSWCR): Santa Ana
 City: Santa Ana County(OSWCR): Orange
 County: Orange Decimal Lat(OSWCR): 33.69614594
 Decimal Latitude: 33.69614594 Decim Long(OSWCR): -117.90810492

Wells and Additional Sources Detail Report

Decimal Longitude: -117.90810492
 Location: 3820 S Fairview ST
 Location(OSWCR): 3820 S Fairview ST
 Original Source: California Department of Water Resources - OSWCR(Well Numbers); California Department of Water Resources - Well Completion Reports

Map Key	Direction	Distance (mi)	Distance (ft)	Elevation (ft)	DB
80	W	0.93	4,896.52	35.07	WATER WELLS

WCR No: WCR2018-006882 City(OSWCR): Santa Ana
 City: Santa Ana County(OSWCR): Orange
 County: Orange Decimal Lat(OSWCR): 33.69614594
 Decimal Latitude: 33.69614594 Decim Long(OSWCR): -117.90810492
 Decimal Longitude: -117.90810492
 Location: 3820 S Fairview ST
 Location(OSWCR): 3820 S Fairview ST
 Original Source: California Department of Water Resources - OSWCR(Well Numbers); California Department of Water Resources - Well Completion Reports

Map Key	Direction	Distance (mi)	Distance (ft)	Elevation (ft)	DB
80	W	0.93	4,896.52	35.07	WATER WELLS

WCR No: WCR2018-006890 City(OSWCR): Santa Ana
 City: Santa Ana County(OSWCR): Orange
 County: Orange Decimal Lat(OSWCR): 33.69614594
 Decimal Latitude: 33.69614594 Decim Long(OSWCR): -117.90810492
 Decimal Longitude: -117.90810492
 Location: 3820 S Fairview ST
 Location(OSWCR): 3820 S Fairview ST
 Original Source: California Department of Water Resources - OSWCR(Well Numbers); California Department of Water Resources - Well Completion Reports

Map Key	Direction	Distance (mi)	Distance (ft)	Elevation (ft)	DB
80	W	0.93	4,896.52	35.07	WATER WELLS

WCR No: WCR2018-006889 City(OSWCR): Santa Ana
 City: Santa Ana County(OSWCR): Orange
 County: Orange Decimal Lat(OSWCR): 33.69614594
 Decimal Latitude: 33.69614594 Decim Long(OSWCR): -117.90810492
 Decimal Longitude: -117.90810492
 Location: 3820 S Fairview ST
 Location(OSWCR): 3820 S Fairview ST
 Original Source: California Department of Water Resources - OSWCR(Well Numbers); California Department of Water Resources - Well Completion Reports

Map Key	Direction	Distance (mi)	Distance (ft)	Elevation (ft)	DB
80	W	0.93	4,896.52	35.07	WATER WELLS

Wells and Additional Sources Detail Report

WCR No:	WCR2018-006947	City(OSWCR):	Santa Ana
City:	Santa Ana	County(OSWCR):	Orange
County:	Orange	Decimal Lat(OSWCR):	33.69614594
Decimal Latitude:	33.69614594	Decim Long(OSWCR):	-117.90810492
Decimal Longitude:	-117.90810492		
Location:	3820 S Fairview ST		
Location(OSWCR):	3820 S Fairview ST		
Original Source:	California Department of Water Resources - OSWCR(Well Numbers); California Department of Water Resources - Well Completion Reports		

Map Key	Direction	Distance (mi)	Distance (ft)	Elevation (ft)	DB
80	W	0.93	4,896.52	35.07	WATER WELLS

WCR No:	WCR2018-006895	City(OSWCR):	Santa Ana
City:	Santa Ana	County(OSWCR):	Orange
County:	Orange	Decimal Lat(OSWCR):	33.69614594
Decimal Latitude:	33.69614594	Decim Long(OSWCR):	-117.90810492
Decimal Longitude:	-117.90810492		
Location:	3820 S Fairview ST		
Location(OSWCR):	3820 S Fairview ST		
Original Source:	California Department of Water Resources - OSWCR(Well Numbers); California Department of Water Resources - Well Completion Reports		

Map Key	Direction	Distance (mi)	Distance (ft)	Elevation (ft)	DB
80	W	0.93	4,896.52	35.07	WATER WELLS

WCR No:	WCR2018-006881	City(OSWCR):	Santa Ana
City:	Santa Ana	County(OSWCR):	Orange
County:	Orange	Decimal Lat(OSWCR):	33.69614594
Decimal Latitude:	33.69614594	Decim Long(OSWCR):	-117.90810492
Decimal Longitude:	-117.90810492		
Location:	3820 S Fairview ST		
Location(OSWCR):	3820 S Fairview ST		
Original Source:	California Department of Water Resources - OSWCR(Well Numbers); California Department of Water Resources - Well Completion Reports		

Map Key	Direction	Distance (mi)	Distance (ft)	Elevation (ft)	DB
80	W	0.93	4,896.52	35.07	WATER WELLS

WCR No:	WCR2018-006874	City(OSWCR):	Santa Ana
City:	Santa Ana	County(OSWCR):	Orange
County:	Orange	Decimal Lat(OSWCR):	33.69614594
Decimal Latitude:	33.69614594	Decim Long(OSWCR):	-117.90810492
Decimal Longitude:	-117.90810492		
Location:	3820 S Fairview ST		

Wells and Additional Sources Detail Report

Location(OSWCR): 3820 S Fairview ST
 Original Source: California Department of Water Resources - OSWCR(Well Numbers); California Department of Water Resources - Well Completion Reports

Map Key	Direction	Distance (mi)	Distance (ft)	Elevation (ft)	DB
80	W	0.93	4,896.52	35.07	WATER WELLS

WCR No: WCR2018-006876 City(OSWCR): Santa Ana
 City: Santa Ana County(OSWCR): Orange
 County: Orange Decimal Lat(OSWCR): 33.69614594
 Decimal Latitude: 33.69614594 Decim Long(OSWCR): -117.90810492
 Decimal Longitude: -117.90810492
 Location: 3820 S Fairview ST
 Location(OSWCR): 3820 S Fairview ST
 Original Source: California Department of Water Resources - OSWCR(Well Numbers); California Department of Water Resources - Well Completion Reports

Map Key	Direction	Distance (mi)	Distance (ft)	Elevation (ft)	DB
80	W	0.93	4,896.52	35.07	WATER WELLS

WCR No: WCR2018-006887 City(OSWCR): Santa Ana
 City: Santa Ana County(OSWCR): Orange
 County: Orange Decimal Lat(OSWCR): 33.69614594
 Decimal Latitude: 33.69614594 Decim Long(OSWCR): -117.90810492
 Decimal Longitude: -117.90810492
 Location: 3820 S Fairview ST
 Location(OSWCR): 3820 S Fairview ST
 Original Source: California Department of Water Resources - OSWCR(Well Numbers); California Department of Water Resources - Well Completion Reports

Map Key	Direction	Distance (mi)	Distance (ft)	Elevation (ft)	DB
80	W	0.93	4,896.52	35.07	WATER WELLS

WCR No: WCR2018-006885 City(OSWCR): Santa Ana
 City: Santa Ana County(OSWCR): Orange
 County: Orange Decimal Lat(OSWCR): 33.69614594
 Decimal Latitude: 33.69614594 Decim Long(OSWCR): -117.90810492
 Decimal Longitude: -117.90810492
 Location: 3820 S Fairview ST
 Location(OSWCR): 3820 S Fairview ST
 Original Source: California Department of Water Resources - OSWCR(Well Numbers); California Department of Water Resources - Well Completion Reports

Map Key	Direction	Distance (mi)	Distance (ft)	Elevation (ft)	DB
80	W	0.93	4,896.52	35.07	WATER WELLS

Wells and Additional Sources Detail Report

WCR No:	WCR2018-006883	City(OSWCR):	Santa Ana
City:	Santa Ana	County(OSWCR):	Orange
County:	Orange	Decimal Lat(OSWCR):	33.69614594
Decimal Latitude:	33.69614594	Decim Long(OSWCR):	-117.90810492
Decimal Longitude:	-117.90810492		
Location:	3820 S Fairview ST		
Location(OSWCR):	3820 S Fairview ST		
Original Source:	California Department of Water Resources - OSWCR(Well Numbers); California Department of Water Resources - Well Completion Reports		

Map Key	Direction	Distance (mi)	Distance (ft)	Elevation (ft)	DB
80	W	0.93	4,896.52	35.07	WATER WELLS

WCR No:	WCR2018-006879	City(OSWCR):	Santa Ana
City:	Santa Ana	County(OSWCR):	Orange
County:	Orange	Decimal Lat(OSWCR):	33.69614594
Decimal Latitude:	33.69614594	Decim Long(OSWCR):	-117.90810492
Decimal Longitude:	-117.90810492		
Location:	3820 S Fairview ST		
Location(OSWCR):	3820 S Fairview ST		
Original Source:	California Department of Water Resources - OSWCR(Well Numbers); California Department of Water Resources - Well Completion Reports		

Map Key	Direction	Distance (mi)	Distance (ft)	Elevation (ft)	DB
81	W	0.93	4,909.82	34.35	WATER WELLS

WCR No:	WCR2020-015316	City(OSWCR):	Costa Mesa
City:	Costa Mesa	County(OSWCR):	Orange
County:	Orange	Decimal Lat(OSWCR):	33.6952284
Decimal Latitude:	33.6952284	Decim Long(OSWCR):	-117.9081489
Decimal Longitude:	-117.9081489		
Location:	3470 Fairview RD		
Location(OSWCR):	3470 Fairview RD		
Original Source:	California Department of Water Resources - OSWCR(Well Numbers); California Department of Water Resources - Well Completion Reports		

Map Key	Direction	Distance (mi)	Distance (ft)	Elevation (ft)	DB
82	ESE	0.94	4,970.63	34.08	WATER WELLS

WCR No:	WCR2020-017664	City(OSWCR):	Costa Mesa
City:	Costa Mesa	County(OSWCR):	Orange
County:	Orange	Decimal Lat(OSWCR):	33.6909131
Decimal Latitude:	33.6909131	Decim Long(OSWCR):	-117.8729052
Decimal Longitude:	-117.8729052		
Location:	0 N I-405 on-ramp at Anton HWY		
Location(OSWCR):	0 N I-405 on-ramp at Anton HWY		
Original Source:	California Department of Water Resources - OSWCR(Well Numbers); California Department of Water Resources - Well Completion Reports		

Wells and Additional Sources Detail Report

Resources - Well Completion Reports

Radon Information

This section lists any relevant radon information found for the target property.

Federal EPA Radon Zone for *ORANGE* County: **3**

Zone 1: Counties with predicted average indoor radon screening levels greater than 4 pCi/L

Zone 2: Counties with predicted average indoor radon screening levels from 2 to 4 pCi/L

Zone 3: Counties with predicted average indoor radon screening levels less than 2 pCi/L

Federal Area Radon Information for *ORANGE* County

No Measures/Homes:	31
Geometric Mean:	0.5
Arithmetic Mean:	0.7
Median:	0.6
Standard Deviation:	0.7
Maximum:	2.2
% >4 pCi/L:	0
% >20 pCi/L:	0
Notes on Data Table:	TABLE 1. Screening indoor radon data from the EPA/State Residential Radon Survey of California conducted during 1989-90. Data represent 2-7 day charcoal canister measurements from the lowest level of each home tested.

Federal Sources

FEMA National Flood Hazard Layer

FEMA FLOOD

The National Flood Hazard Layer (NFHL) data incorporates Flood Insurance Rate Map (FIRM) databases published by the Federal Emergency Management Agency (FEMA), and any Letters Of Map Revision (LOMRs) that have been issued against those databases since their publication date. The FIRM Database is the digital, geospatial version of the flood hazard information shown on the published paper FIRMs. The FIRM Database depicts flood risk information and supporting data used to develop the risk data. The FIRM Database is derived from Flood Insurance Studies (FISs), previously published FIRMs, flood hazard analyses performed in support of the FISs and FIRMs, and new mapping data, where available.

Indoor Radon Data

INDOOR RADON

Indoor radon measurements tracked by the Environmental Protection Agency(EPA) and the State Residential Radon Survey.

Public Water Systems Violations and Enforcement Data

PWSV

List of drinking water violations and enforcement actions from the Safe Drinking Water Information System (SDWIS) made available by the Drinking Water Protection Division of the US EPA's Office of Groundwater and Drinking Water. Enforcement sensitive actions are not included in the data released by the EPA. Address information provided in SWDIS may correspond either with the physical location of the water system, or with a contact address.

Radon Zone Level

RADON ZONE

Areas showing the level of Radon Zones (level 1, 2 or 3) by county. This data is maintained by the Environmental Protection Agency (EPA).

Safe Drinking Water Information System (SDWIS)

SDWIS

The Safe Drinking Water Information System (SDWIS) contains information about public water systems as reported to US Environmental Protection Agency (EPA) by the states. Addresses may correspond with the location of the water system, or with a contact address.

Soil Survey Geographic database

SSURGO

The Soil Survey Geographic database (SSURGO) contains information about soil as collected by the National Cooperative Soil Survey at the Natural Resources Conservation Service (NRCS). Soil maps outline areas called map units. The map units are linked to soil properties in a database. Each map unit may contain one to three major components and some minor components.

U.S. Fish & Wildlife Service Wetland Data

US WETLAND

The U.S. Fish & Wildlife Service Wetland layer represents the approximate location and type of wetlands and deepwater habitats in the United States.

USGS Current Topo

US TOPO

US Topo topographic maps are produced by the National Geospatial Program of the U.S. Geological Survey (USGS). The project was launched in late 2009, and the term "US Topo" refers specifically to quadrangle topographic maps published in 2009 and later.

USGS Geology

US GEOLOGY

Seamless maps depicting geological information provided by the United States Geological Survey (USGS).

USGS National Water Information System

FED USGS

The U.S. Geological Survey (USGS)'s National Water Information System (NWIS) is the nation's principal repository of water resources data. This database includes comprehensive information of well-construction details, time-series data for gage height, streamflow, groundwater level, and precipitation and water use data.

State Sources

Oil and Gas Wells

OGW

A list of Oil and Gas well locations. This is provided by California's Department of Conservation Division of

Appendix

Oil, Gas and Geothermal Resources.

Periodic Groundwater Level Measurement Locations

Locations of groundwater level monitoring wells in the Department of Water Resources (DWR)'s Periodic Groundwater Levels dataset. The DWR Periodic Groundwater Levels dataset contains seasonal and long-term groundwater level measurements collected by the Department of Water Resources and cooperating agencies.

MONITOR WELLS

Well Completion Reports

List of wells from the Well Completion Reports data made available by the California Department of Water Resources' (DWR) Online System for Well Completion Reports (OSWCR). Please note that the majority of well completion reports have been spatially registered to the center of the 1x1 mile Public Land Survey System section that the well is located in.

WATER WELLS

Liability Notice

Reliance on information in Report: The Physical Setting Report (PSR) DOES NOT replace a full Phase I Environmental Site Assessment but is solely intended to be used as a review of environmental databases and physical characteristics for the site or adjacent properties.

License for use of information in Report: No page of this report can be used without this cover page, this notice and the project property identifier. The information in Report(s) may not be modified or re-sold.

Your Liability for misuse: Using this Service and/or its reports in a manner contrary to this Notice or your agreement will be in breach of copyright and contract and ERIS may obtain damages for such mis-use, including damages caused to third parties, and gives ERIS the right to terminate your account, rescind your license to any previous reports and to bar you from future use of the Service.

No warranty of Accuracy or Liability for ERIS: The information contained in this report has been produced by ERIS Information Inc. ("ERIS") using various sources of information, including information provided by Federal and State government departments. The report applies only to the address and up to the date specified on the cover of this report, and any alterations or deviation from this description will require a new report. This report and the data contained herein does not purport to be and does not constitute a guarantee of the accuracy of the information contained herein and does not constitute a legal opinion nor medical advice. Although ERIS has endeavored to present you with information that is accurate, ERIS Information Inc. disclaims, any and all liability for any errors, omissions, or inaccuracies in such information and data, whether attributable to inadvertence, negligence or otherwise, and for any consequences arising therefrom. Liability on the part of ERIS is limited to the monetary value paid for this report.

Trademark and Copyright: You may not use the ERIS trademarks or attribute any work to ERIS other than as outlined above. This Service and Report(s) are protected by copyright owned by ERIS Information Inc. Copyright in data used in the Service or Report(s) (the "Data") is owned by ERIS or its licensors. The Service, Report(s) and Data may not be copied or reproduced in whole or in any substantial part without prior written consent of ERIS.

Appendix C: User Questionnaire

**PHASE I ENVIRONMENTAL SITE ASSESSMENT
USER QUESTIONNAIRE**

**Confidential &
Privileged:
Produced at Request of
Legal Counsel**

Pursuant to the American Society for Testing and Materials E 1527-13 *Standard Practice for Environmental Site Assessments: Phase I Environmental Site Assessment Process* (ASTM E 1527-13), in order to qualify for one of the Landowner Liability Protections (LLPs) offered by the Small Business Liability Relief and Brownfields Revitalization Act of 2001 (the "Brownfields Amendments"), the User must conduct the following inquiries required by 40 CFR 312.25, 312.28, 312.29, 312.30, and 312.31. These inquiries must also be conducted by EPA Brownfield Assessment and Characterization grantees. The User should provide the following information to the environmental professional. Failure to conduct these inquiries could result in a determination that "all appropriate inquiries" is not complete.

The "User" is defined in the ASTM E 1527-13 standard as *the party seeking to use Practice E 1527 to complete an environmental site assessment of the Site. A User may include, without limitation, a potential purchaser of property, a potential tenant of property, an owner of property, a lender, or a property manager.*

Thank you for taking the time to complete this questionnaire. If you have any questions, please call Christopher Romanowski at (213) 219-6896 or e-mail cromanowski@trccompanies.com

Date: 2/3/2022

User Name: Jason Poulsen

Company: South Coast Plaza

Address: 3315 Fairview Road, Costa Mesa, CA 92626

Telephone No.: 714.546.0110

E-mail Address: poulsenj@southcoastplaza.com

Signature: 

Site Name & Address: South Coast Plaza Village
1561, 1621, 1631, 1641 and 1661 W. Sunflower Ave; 3851 S. Bear Street; and 3800 and 3951
S. Plaza Drive, Santa Ana, California 92704

Purpose of ASTM Phase I (potential purchase, potential sale, re-finance, update the environmental condition of the Site, Lease termination or initiation, etc.)

Potential redevelopment of property

(1.) Environmental cleanup liens that are filed or recorded against the Site (40 CFR 312.25)

Did a search of recorded land title records (or judicial records where appropriate, see Note 1 below) identify any environmental liens filed or recorded against the Site under federal, tribal, state or local law?

Yes
☐

No
☒

NOTE 1 — In certain jurisdictions, federal, tribal, state, or local statutes, or regulations specify that environmental liens and AULs be filed in judicial records rather than in land title records. In such cases judicial records must be searched for environmental liens and AULs.

See Chicago Title Company Preliminary Title Report dated July 15, 2021

(2.) **Activity and land use limitations (AULs) that are in place on the Site or that have been filed or recorded against the Site (40 CFR 312.26(a)(1)(v) and (vi))**

Did a search of recorded land title records (or judicial records where appropriate, see Note 1 above) identify any AULs, such as engineering controls, land use restrictions or institutional controls that are in place at the Site and/or have been filed or recorded against the Site under federal, tribal, state or local law?

Yes

☐

No

☒

See Chicago Title Company Preliminary Title Report dated July 15, 2021

(3.) **Specialized knowledge or experience of the person seeking to qualify for the *Landowner Liability Protection (LLP)* (40 CFR 312.28)**

Do you have any specialized knowledge or experience related to the property or nearby properties? For example, are you involved in the same line of business as the current or former occupants of the property or an adjoining property so that you would have specialized knowledge of the chemicals and processes used by this type of business?

Yes

☒

No

☐

South Coast Plaza (Company) is the owner of a) the Site, b) substantially all of the adjacent South Coast Plaza retail shopping center located on both sides of Bear Street to the south and southwest of the Site, and c) a complex of high rise office and other buildings near the Site located across Bristol Street from the South Coast Plaza shopping center. Company is the landlord of these projects and in the business of cleaning, repairing, renovating and otherwise operating the buildings and common areas of these projects (with some exceptions for occupants who own or lease their own buildings). Company does not operate the business of any of its tenants.

(4.) **Relationship of the purchase price to the fair market value of the Site property (40 CFR 312.29)**

Does the purchase price being paid for the Site property reasonably reflect the fair market value of the property? If you conclude that there is a difference, have you considered whether the lower purchase price is because contamination is known or believed to be present at the property?

Yes

☐

No

☒

Site is not under contract for sale. Company would expect fair market value for Site without reduction for contamination.

(5.) **Commonly known or reasonably ascertainable information regarding the Site property (40 CFR 312.30)**

Are you aware of commonly known or reasonably ascertainable information about the Site that would help the environmental professional to identify conditions indicative of releases or threatened releases? For example,

(a.) Can you provide any information regarding the past uses of the Site?

Yes

☒

No

☐

(b.) Can you provide any information regarding specific chemicals that are present or once were present at the Site?

(c.) Can you provide any information regarding spills or other chemical releases that have occurred at the Site?

(d.) Can you provide any information regarding any environmental cleanups that have occurred at the Site?

See Historic South Coast Plaza Village Tenant list dated 1/25/2022.

- (6.) **The degree of obviousness of the presence or likely presence of contamination at the Site, and the ability to detect the contamination by appropriate investigation (40 CFR 312.31)**
Based on your knowledge and experience related to the Site are there any obvious indicators that point to the presence or likely presence of releases at the Site?
- | Yes | No |
|--------------------------|-------------------------------------|
| <input type="checkbox"/> | <input checked="" type="checkbox"/> |
-
-
-

- (7.) **Proceedings Involving the Site**
Are you aware of: (1) any pending, threatened, or past litigation relevant to hazardous substances or petroleum products in, on, or from the Site; (2) any pending, threatened, or past administrative proceedings relevant to hazardous substances or petroleum products in, on or from the Site; and (3) any notices from any governmental entity regarding any possible violation of environmental laws or possible liability relating to hazardous substances or petroleum products at the Site?
- | Yes | No |
|--------------------------|-------------------------------------|
| <input type="checkbox"/> | <input checked="" type="checkbox"/> |
-
-
-

- (8.) **Questions Regarding Helpful Documents**
Are you aware of the presence of any of the documents listed below and, if so, whether copies can and will be provided to TRC within reasonable time and cost constraints?
- | | Yes | No |
|---|-------------------------------------|-------------------------------------|
| - Environment site assessment reports | <input checked="" type="checkbox"/> | <input type="checkbox"/> |
| - Environment compliance audit reports | <input type="checkbox"/> | <input checked="" type="checkbox"/> |
| - Environmental permits (e.g., solid waste disposal permits; hazardous waste disposal permits; wastewater permits; National Pollutant Discharge Elimination System [NPDES] permits; or underground injection permits) | <input type="checkbox"/> | <input checked="" type="checkbox"/> |
| - Registrations for underground and aboveground storage tanks | <input type="checkbox"/> | <input checked="" type="checkbox"/> |
| - Registrations for underground injection systems | <input type="checkbox"/> | <input checked="" type="checkbox"/> |
| - Material Safety Data Sheets (MSDSs) | <input type="checkbox"/> | <input checked="" type="checkbox"/> |
| - Community Right-To-Know plan(s) | <input type="checkbox"/> | <input checked="" type="checkbox"/> |
| - Safety plans; preparedness and prevention plans; spill prevention, countermeasure, and control plans; etc., | <input type="checkbox"/> | <input checked="" type="checkbox"/> |
| - Reports regarding hydrogeologic conditions at the Site and surrounding area | <input type="checkbox"/> | <input checked="" type="checkbox"/> |
| - Notices or other correspondence from any government agency regarding current or previous violations of environmental laws with respect to the Site or relating to environmental liens encumbering the Site property | <input type="checkbox"/> | <input checked="" type="checkbox"/> |
| - Hazardous waste generator notices or reports | <input type="checkbox"/> | <input checked="" type="checkbox"/> |
| - Geotechnical studies | <input checked="" type="checkbox"/> | <input type="checkbox"/> |
| - Risk assessments | <input type="checkbox"/> | <input checked="" type="checkbox"/> |
| - Recorded AULs. | <input type="checkbox"/> | <input checked="" type="checkbox"/> |

Appendix D: Historical Research Documentation



HISTORICAL AERIALS

Project Property: South Coast Plaza Village

1561, 1621, 1631, 1641 & 1661 W Sunflower Ave; 3851 S Bear Street
Santa Ana CA 92704

Project No: 460916

Requested By: TRC Environmental Corporation

Order No: 22012100386

Date Completed: January 24, 2022

Aerial Maps included in this report are produced by the sources listed above and are to be used for research purposes including a phase I report. Maps are not to be resold as commercial property. ERIS provides no warranty of accuracy or liability. The information contained in this report has been produced using aerial photos listed in above sources by ERIS Information Inc. (in the US) and ERIS Information Limited Partnership (in Canada), both doing business as 'ERIS'. The maps contained in this report do not purport to be and do not constitute a guarantee of the accuracy of the information contained herein. Although ERIS has endeavored to present information that is accurate, ERIS disclaims, any and all liability for any errors, omissions, or inaccuracies in such information and data, whether attributable to inadvertence, negligence or otherwise, and for any consequences arising therefrom. Liability on the part of ERIS is limited to the monetary value paid for this report.

Environmental Risk Information Services

A division of Glacier Media Inc.

1.866.517.5204 | info@erisinfo.com | erisinfo.com

Date	Source	Scale	Comments
2020	United States Department of Agriculture	1" = 500'	
2018	United States Department of Agriculture	1" = 500'	
2016	United States Department of Agriculture	1" = 500'	
2014	United States Department of Agriculture	1" = 500'	
2012	United States Department of Agriculture	1" = 500'	
2010	United States Department of Agriculture	1" = 500'	
2005	United States Department of Agriculture	1" = 500'	
2002	United States Geological Survey	1" = 500'	
1995	United States Geological Survey	1" = 500'	
1987	United States Geological Survey	1" = 500'	
1985	United States Geological Survey	1" = 500'	
1980	United States Geological Survey	1" = 500'	
1974	United States Geological Survey	1" = 500'	
1972	United States Geological Survey	1" = 500'	
1963	United States Geological Survey	1" = 500'	
1960	FAIRCHILD	1" = 500'	
1952	Agricultural Stabilization & Conserv. Service	1" = 500'	
1947	FAIRCHILD	1" = 500'	
1938	Agricultural Stabilization & Conserv. Service	1" = 500'	
1928	FAIRCHILD	1" = 500'	

Environmental Risk Information Services

A division of Glacier Media Inc.

1.866.517.5204 | info@erisinfo.com | erisinfo.com

one inch



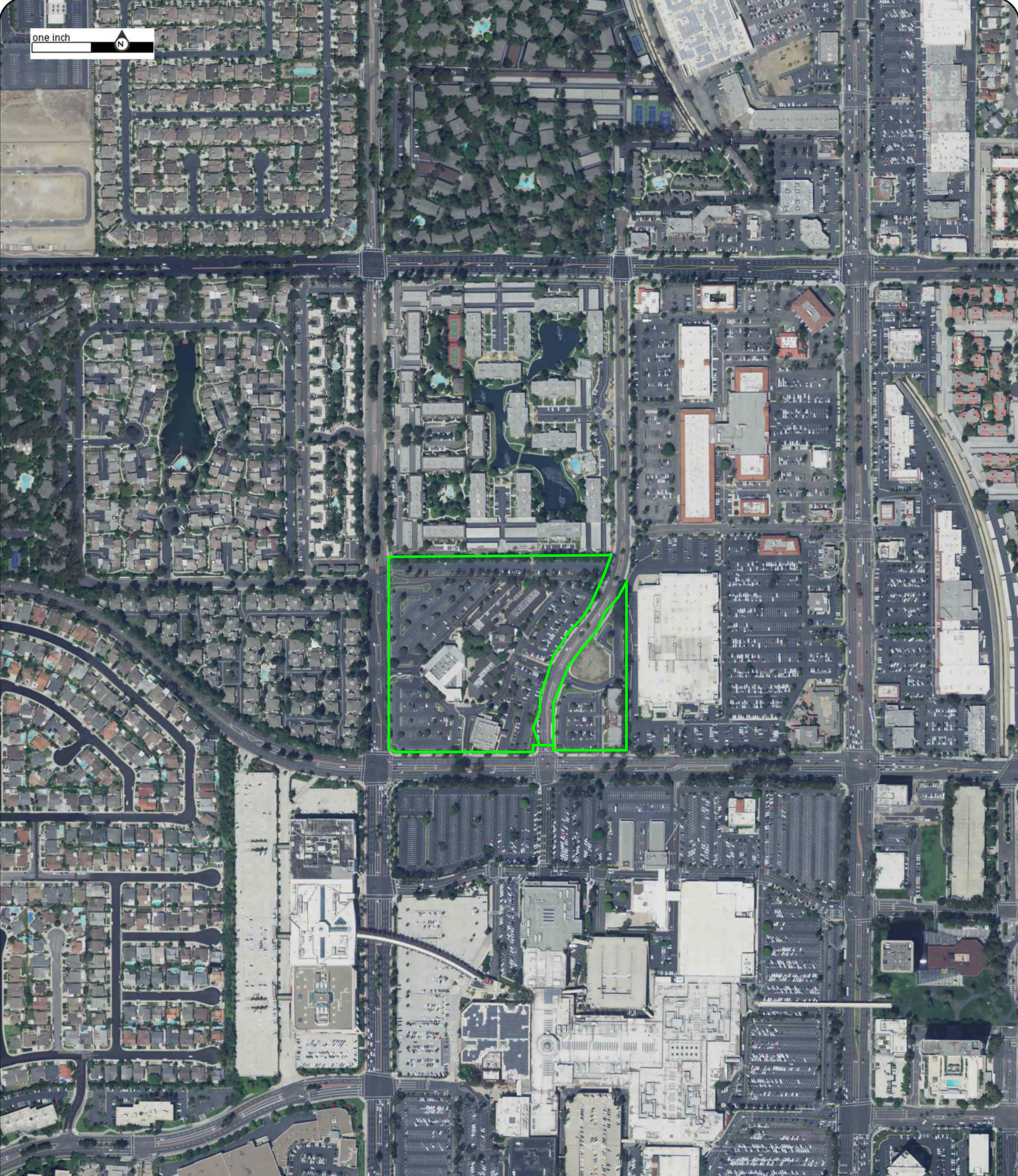
Year: 2020
Source: USDA
Scale: 1" = 500'
Comment:

Address: 1561, 1621, 1631, 1641 & 1661 W Sunflower Ave;
3851 S Bear Street; and 3800 and 3951 S. Plaza Drive,
Santa Ana, CA
Approx Center: -117.89045361,33.69551446

Order No: 22012100386



one inch



Year: 2018
Source: USDA
Scale: 1" = 500'
Comment:

Address: 1561, 1621, 1631, 1641 & 1661 W Sunflower Ave;
3851 S Bear Street; and 3800 and 3951 S. Plaza Drive,
Santa Ana, CA
Approx Center: -117.89045361,33.69551446

Order No: 22012100386



one inch



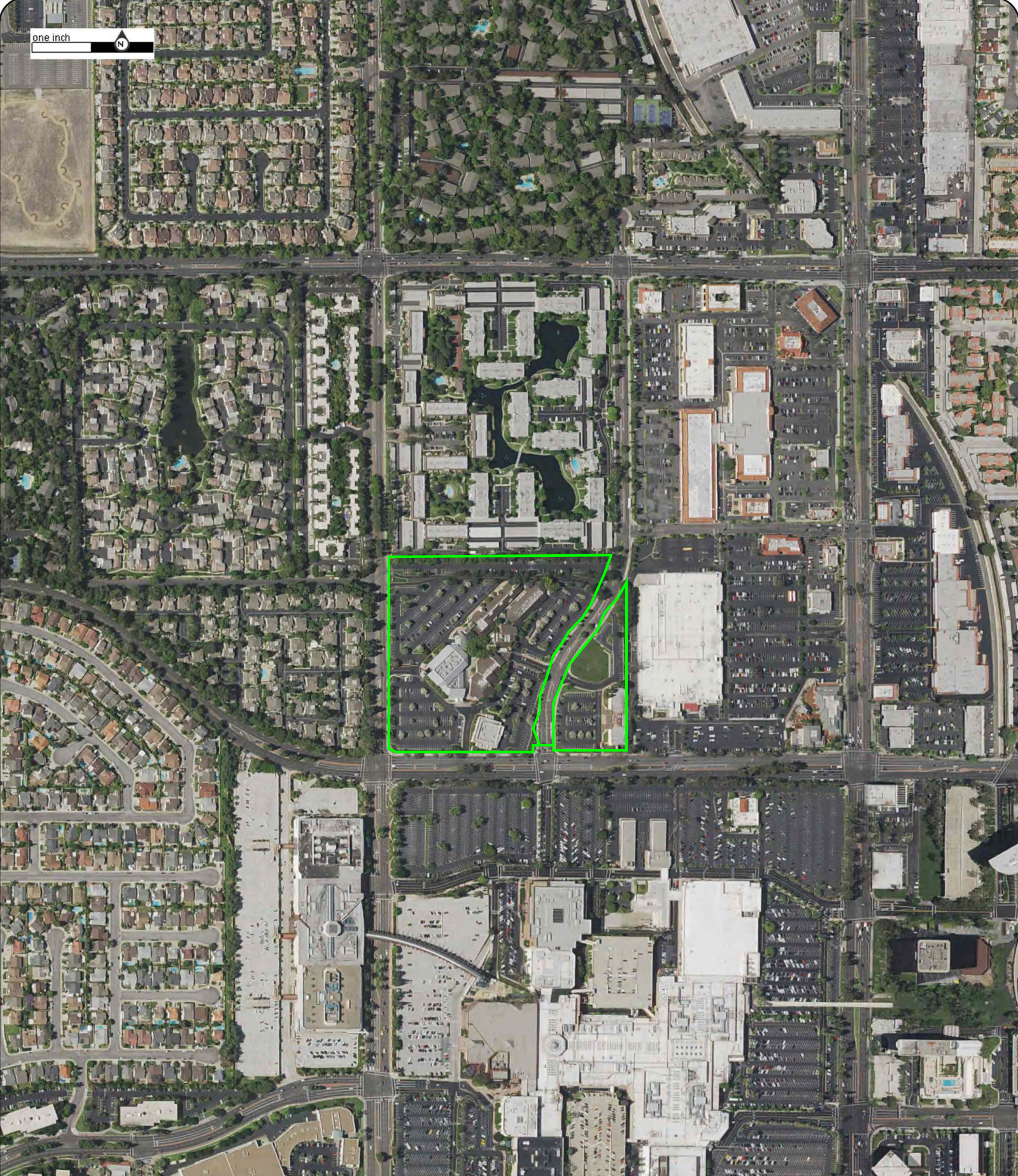
Year: 2016
Source: USDA
Scale: 1" = 500'
Comment:

Address: 1561, 1621, 1631, 1641 & 1661 W Sunflower Ave;
3851 S Bear Street; and 3800 and 3951 S. Plaza Drive,
Santa Ana, CA
Approx Center: -117.89045361,33.69551446

Order No: 22012100386



one inch



Year: 2014
Source: USDA
Scale: 1" = 500'
Comment:

Address: 1561, 1621, 1631, 1641 & 1661 W Sunflower Ave;
3851 S Bear Street; and 3800 and 3951 S. Plaza Drive,
Santa Ana, CA
Approx Center: -117.89045361,33.69551446

Order No: 22012100386



one inch



Year: 2012
Source: USDA
Scale: 1" = 500'
Comment:

Address: 1561, 1621, 1631, 1641 & 1661 W Sunflower Ave;
3851 S Bear Street; and 3800 and 3951 S. Plaza Drive,
Santa Ana, CA
Approx Center: -117.89045361,33.69551446

Order No: 22012100386



one inch



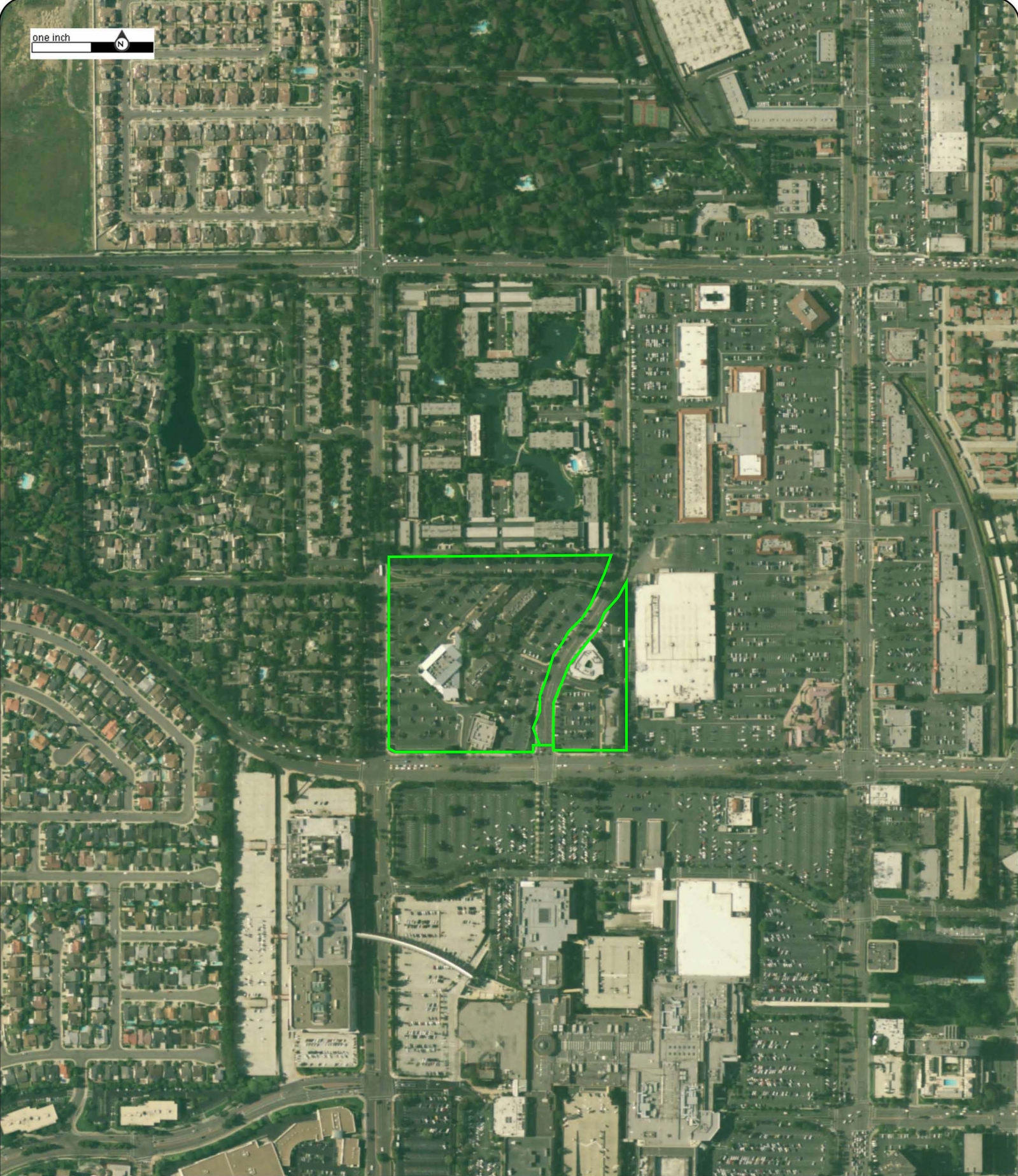
Year: 2010
Source: USDA
Scale: 1" = 500'
Comment:

Address: 1561, 1621, 1631, 1641 & 1661 W Sunflower Ave;
3851 S Bear Street; and 3800 and 3951 S. Plaza Drive,
Santa Ana, CA
Approx Center: -117.89045361,33.69551446

Order No: 22012100386



one inch



Year: 2005
Source: USDA
Scale: 1" = 500'
Comment:

Address: 1561, 1621, 1631, 1641 & 1661 W Sunflower Ave;
3851 S Bear Street; and 3800 and 3951 S. Plaza Drive,
Santa Ana, CA
Approx Center: -117.89045361,33.69551446

Order No: 22012100386





Year: 2002
Source: USGS
Scale: 1" = 500'
Comment:

Address: 1561, 1621, 1631, 1641 & 1661 W Sunflower Ave;
3851 S Bear Street; and 3800 and 3951 S. Plaza Drive,
Santa Ana, CA
Approx Center: -117.89045361,33.69551446


Order No: 22012100386



Year: 1995
Source: USGS
Scale: 1" = 500'
Comment:

Address: 1561, 1621, 1631, 1641 & 1661 W Sunflower Ave;
3851 S Bear Street; and 3800 and 3951 S. Plaza Drive,
Santa Ana, CA
Approx Center: -117.89045361,33.69551446

Order No: 22012100386



Year: 1987
Source: USGS
Scale: 1" = 500'
Comment:

Address: 1561, 1621, 1631, 1641 & 1661 W Sunflower Ave;
3851 S Bear Street; and 3800 and 3951 S. Plaza Drive,
Santa Ana, CA
Approx Center: -117.89045361,33.69551446

Order No: 22012100386



Year: 1985
Source: USGS
Scale: 1" = 500'
Comment:

Address: 1561, 1621, 1631, 1641 & 1661 W Sunflower Ave;
3851 S Bear Street; and 3800 and 3951 S. Plaza Drive,
Santa Ana, CA
Approx Center: -117.89045361,33.69551446

Order No: 22012100386



one inch



Year: 1980
Source: USGS
Scale: 1" = 500'
Comment:

Address: 1561, 1621, 1631, 1641 & 1661 W Sunflower Ave;
3851 S Bear Street; and 3800 and 3951 S. Plaza Drive,
Santa Ana, CA
Approx Center: -117.89045361,33.69551446

Order No: 22012100386







Year: 1974
Source: USGS
Scale: 1" = 500'
Comment:

Address: 1561, 1621, 1631, 1641 & 1661 W Sunflower Ave;
3851 S Bear Street; and 3800 and 3951 S. Plaza Drive,
Santa Ana, CA
Approx Center: -117.89045361,33.69551446

Order No: 22012100386




Year: 1972
Source: USGS
Scale: 1" = 500'
Comment:

Address: 1561, 1621, 1631, 1641 & 1661 W Sunflower Ave;
3851 S Bear Street; and 3800 and 3951 S. Plaza Drive,
Santa Ana, CA
Approx Center: -117.89045361,33.69551446

Order No: 22012100386





Year: 1963
Source: USGS
Scale: 1" = 500'
Comment:

Address: 1561, 1621, 1631, 1641 & 1661 W Sunflower Ave;
3851 S Bear Street; and 3800 and 3951 S. Plaza Drive,
Santa Ana, CA
Approx Center: -117.89045361,33.69551446

Order No: 22012100386

one inch



Year: 1960
Source: FAIRCHILD
Scale: 1" = 500'
Comment:

Address: 1561, 1621, 1631, 1641 & 1661 W Sunflower Ave;
3851 S Bear Street; and 3800 and 3951 S. Plaza Drive,
Santa Ana, CA
Approx Center: -117.89045361,33.69551446

Order No: 22012100386



one inch



Year: 1952
Source: ASCS
Scale: 1" = 500'
Comment:

Address: 1561, 1621, 1631, 1641 & 1661 W Sunflower Ave;
3851 S Bear Street; and 3800 and 3951 S. Plaza Drive,
Santa Ana, CA
Approx Center: -117.89045361,33.69551446

Order No: 22012100386






Year: 1947
Source: FAIRCHILD
Scale: 1" = 500'
Comment:

Address: 1561, 1621, 1631, 1641 & 1661 W Sunflower Ave;
3851 S Bear Street; and 3800 and 3951 S. Plaza Drive,
Santa Ana, CA
Approx Center: -117.89045361,33.69551446

Order No: 22012100386

one inch



Year: 1938
Source: ASCS
Scale: 1" = 500'
Comment:

Address: 1561, 1621, 1631, 1641 & 1661 W Sunflower Ave;
3851 S Bear Street; and 3800 and 3951 S. Plaza Drive,
Santa Ana, CA
Approx Center: -117.89045361,33.69551446

Order No: 22012100386





Year: 1928
Source: FAIRCHILD
Scale: 1" = 500'
Comment:

Address: 1561, 1621, 1631, 1641 & 1661 W Sunflower Ave;
3851 S Bear Street; and 3800 and 3951 S. Plaza Drive,
Santa Ana, CA
Approx Center: -117.89045361,33.69551446

Order No: 22012100386



CITY DIRECTORY

Project Property: *South Coast Plaza Village
1561, 1621, 1631, 1641 & 1661 W Sunflower Ave; 3851 S Bear Street; and 3800 and 3951 S. Plaza Drive
Santa Ana, CA 92704*

Project No: *460916*

Requested By: *TRC Environmental Corporation*

Order No: *22012100386*

Date Completed: *January 26, 2022*

Environmental Risk Information Services

A division of Glacier Media Inc.

1.866.517.5204 | info@erisinfo.com | erisinfo.com

January 26, 2022
RE: CITY DIRECTORY RESEARCH
South Coast Plaza Village
1561, 1621, 1631, 1641 & 1661 W Sunflower Ave; 3851 S Bear Street; and 3800 and 3951 S. Plaza Drive Santa Ana, CA

Thank you for contacting ERIS for an City Directory Search for the site described above. Our staff has conducted a reverse listing City Directory search to determine prior occupants of the subject site and adjacent properties. We have provided the nearest addresses(s) when adjacent addresses are not listed. If we have searched a range of addresses, all addresses in that range found in the Directory are included.

Note: Reverse Listing Directories generally are focused on more highly developed areas. Newly developed areas may be covered in the more recent years, but the older directories will tend to cover only the "central" parts of the city. To complete the search, we have either utilized the ACPL, Library of Congress, State Archives, and/or a regional library or history center as well as multiple digitized directories. These do not claim to be a complete collection of all reverse listing city directories produced.

ERIS has made every effort to provide accurate and complete information but shall not be held liable for missing, incomplete or inaccurate information. To complete this search we used the general range(s) below to search for relevant findings. If you believe there are additional addresses or streets that require searching please contact us at 866-517-5204.

Search Criteria:

1300-1700 of W Sunflower Ave
3625-3900 of S Bear St
3700-4000 of S Plaza Dr

Search Results Summary

Date	Source	Comment
2020	DIGITAL BUSINESS DIRECTORY	
2016	DIGITAL BUSINESS DIRECTORY	
2012	DIGITAL BUSINESS DIRECTORY	
2008	DIGITAL BUSINESS DIRECTORY	
2008	HAINES	
2001-2002	HAINES	
1996-1997	HAINES	
1991-1992	HAINES	
1987	HAINES	
1981	HAINES	
1975	PACIFIC TELEPHONE	
1970	PACIFIC TELEPHONE	
1964	PACIFIC TELEPHONE	
1959	PACIFIC TELEPHONE	
1955	PACIFIC TELEPHONE	
1951	LUSKEYS	
1945	WESTERN DIRECTORY CO	
1940	WESTERN DIRECTORY CO	
1934	WESTERN DIRECTORY CO	
1930	WESTERN DIRECTORY CO	
1924	WESTERN DIRECTORY CO	

Environmental Risk Information Services

A division of Glacier Media Inc.

1.866.517.5204 | info@erisinfo.com | erisinfo.com

3675 **FLUX APPEAL**...Graphic Designers
 3683 **EMORI FAMILY TRUST**...Nonclassified Establishments
 3740 **TOTAL COMFORT HVAC**...Mechanical Contractors
 3750 **NEXTGEN INVESTMENTS LLC**...Investments
 3851 **ANTHONY'S SHOE REPAIR**...Shoe & Boot Repairing
 3851 **ANTHONY'S SHOE REPAIR**...Shoe Dyers
 3851 **ORANGE COUNTY FINE ARTS**...Art Galleries & Dealers
 3851 **SHOWCASE GALLERY**...Art Galleries & Dealers

3700 **MARSAL CLEANING SVC**...Janitor Service
 3700 **MARTY SOLAR PARTY-ENERGY SAVER**...Solar Heating Contractors
 3700 **VAMSEE PATT**...Nonclassified Establishments
 3700 **VERSAILLES ON THE LAKE**...Federal Government Contractors
 3700 **VERSAILLES ON THE LAKE**...Apartments
 3701 **LA FITNESS**...Personal Trainersfitness
 3701 **LA FITNESS**...Gymnasiums
 3701 **LA FITNESS**...Health Clubs Studios & Gymnasiums
 3701 **LA FITNESS**...Exercise & Physical Fitness Programs
 3701 **MICHAEL PHELPS SWIM SCHOOL**...Sports & Recreation Instruction
 3701 **MICHAEL PHELPS SWIM SCHOOL**...Swimming Poolspublic
 3701 **NUTRITION SOLUTIONS JUICE BAR**...Health & Diet Foods-retail
 3719 **METRO TOWN SQUARE**...Real Estate
 3719 **METRO TOWN SQUARE**...Real Estate Management
 3719 **METRO TOWN SQUARE**...Department Stores
 3719 **METRO TOWN SQUARE**...Shopping Centers & Malls
 3719 **SPRUCE GROVE INC**...Real Estate Management
 3731 **LIN, ALEXANDER S MD**...Medical & Surgical Svc Organizations
 3731 **LIN, ALEXANDER S MD**...Physicians & Surgeons
 3731 **PLAZA MEDICAL IMAGING**...Diagnostic Imaging Centers
 3731 **PLAZA MEDICAL IMAGING**...Hotels & Motels
 3731 **PLAZA MEDICAL IMAGING**...Physicians & Surgeons
 3731 **PLAZA MEDICAL IMAGING**...Medical Centers
 3735 **JIM'S SHOE REPAIR**...Shoe & Boot Repairing
 3739 **CLAVEL FINANCIAL RESOURCE CORP**...Financial Advisory Services
 3739 **LE, PETER V DDS**...Dentists
 3739 **ON TIME MED TRANS**...Ambulance Service
 3739 **ON TIME MED TRANS**...Air Ambulance Service
 3743 **APEL ENTERPRISES**...Real Estate Management
 3743 **BRISTOL PLAZA FAMILY MEDICINE**...Physicians & Surgeons
 3743 **MOLINA, JOHN M DO**...Physicians & Surgeons
 3743 **SALDANA, IRENE A**...Physicians Assistants
 3755 **S C ENDODONTICS**...Dentists
 3759 **TIFFANY 2000 INC**...Health Spas
 3759 **TIFFANY 2000 INC**...Beauty Salons
 3759 **TIFFANY 2000 INC**...Manicuring
 3759 **WINDING ROAD RACING**...Automobile Racing Car Equipment
 3767 **ACCENT CLEANERS**...Cleaners
 3767 **ACCENT CLEANERS**...Bridal Gown Preservation Service
 3775 **SALON CENTRIC**...Beauty Salons-equipment & Supplies-mfrs
 3785 **TANANA CHIEFS CONFERENCE INC**...Marriage & Family Counselors
 3800 **DARYA RESTAURANT**...Foodscarry Out
 3800 **DARYA RESTAURANT**...Restaurants
 3951 **A K FINANCIAL SVC**...Financial Advisory Services
 3951 **ROGERS, MORGAN W DC**...Chiropractors Dc

1307 RED ROBIN GOURMET BURGERS...Restaurants
 1307 RED ROBIN GOURMET BURGERS...Restaurants
 1313 COST PLUS WORLD MARKET...Furniture Accessories & Decorwholesale
 1313 COST PLUS WORLD MARKET...Department Stores
 1313 COST PLUS WORLD MARKET...Furniture-dealers-retail
 1313 COST PLUS WORLD MARKET...Ecommerce
 1561 REGENCY SOUTH COAST VILLAGE...Theatres-movie
 1611 800-DISH-NETWORK...Satellite Equipment & Systems-retail
 1611 ANTONELLO RISTORANTE...Restaurants
 1611 ANTONELLO RISTORANTE...Foodscarry Out
 1611 HORIKAWA RESTAURANT...Restaurants
 1621 AERO GARAGE DOOR REPAIR SANTA...Finish Carpentry Contractors
 1621 AMERICAN TRADERS BUREAU...International Trade Services
 1621 AMERICAN TRADERS BUREAU...International Consultants
 1621 CORNER BAKERY CAFE...Restaurants
 1621 CORNER BAKERY CAFE...Foods-carry Out
 1621 CORNER BAKERY CAFE...Cafes
 1621 ROYAL KHYBER FINE INDIAN...Restaurants
 1621 ROYAL KHYBER FINE INDIAN...Foodscarry Out
 1631 GRACE TAILORING...Tailors
 1631 GRACE TAILORING...Bridal Couturier
 1631 GREATER SANTA ANA CHMBR-CMMRC...Federal Government Contractors
 1631 GREATER SANTA ANA CHMBR-CMMRC...Chambers Of Commerce
 1631 GREATER SANTA ANA CHMBR-CMMRC...Construction Companies
 1631 GREATER SANTA ANA CHMBR-CMMRC...Nonprofit Organizations
 1631 JACK EADON PHOTOGRAPHIC...Photographers-commercial
 1631 MITRA'S COMPLETE BEAUTY CARE...Skin Treatments
 1631 OPERATION HOME FRONT...General Contractors
 1631 SOUTH COAST METRO ALLIANCE...Business Services Nec
 1631 SOUTH COAST METRO ALLIANCE...Marketing Consultants
 1631 SUPPORT THE ENLISTED PROJECT...Real Estate
 1641 MORTON'S THE STEAKHOUSE...Wedding & Reception Sites
 1641 MORTON'S THE STEAKHOUSE...Banquet Rooms
 1641 MORTON'S THE STEAKHOUSE...Restaurants
 1641 MORTON'S THE STEAKHOUSE...Foodscarry Out
 1661 GOLD & WILLIAMS...Furniture-dealers-retail
 1661 ROOM & BOARD...Furniture Accessories & Decorwholesale
 1661 ROOM & BOARD...Furniture-used
 1661 ROOM & BOARD...Furniture-dealers-retail

3630 SUE ROE DESIGN INC...Business Services Nec
 3641 BANDKAMP MUSIC...Music Dealers
 3651 KAISER GROUP...Nonclassified Establishments
 3675 FLUX APPEAL...Graphic Designers
 3685 A A PROPERTY MANAGEMENT...Offices Of Real Estate Agents & Brokers
 3750 NEXTGEN INVESTMENTS LLC...Investments
 3750 NEXTGEN INVESTMENTS LLC...Investments
 3851 ANTHONY'S SHOE REPAIR...Shoe & Boot Repairing
 3851 ANTHONY'S SHOE REPAIR...Shoe Dyers
 3851 ORANGE COUNTY FINE ARTS...Art Galleries & Dealers
 3851 SHOWCASE GALLERY...Art Galleries & Dealers

3700 DEBT REDUCTION CONSULTANTS...Credit & Debt Counseling Services
 3700 HEALTHY BY DESIGN...Nonclassified Establishments
 3700 MARSAL CLEANING SVC...Janitor Service
 3700 ST BONORE TRULY...Nonclassified Establishments
 3700 VAMSEE PATTI...Nonclassified Establishments
 3700 VERSAILLES ON THE LAKE...Apartments
 3701 LA FITNESS...Exercise & Physical Fitness Programs
 3701 LA FITNESS...Health Clubs Studios & Gymnasiums
 3701 MICHAEL PHELPS SWIM SCHOOL...Sports & Recreation Instruction
 3701 NUTRITION SOLUTIONS JUICE BAR...Health & Diet Foods-retail
 3701 PURE & NATURAL BLENDS CAFE...Restaurants
 3719 METRO TOWN SQUARE...Shopping Centers & Malls
 3719 METRO TOWN SQUARE...Real Estate Management
 3719 SPRUCE GROVE INC...Real Estate Management
 3731 LIN, ALEXANDER S MD...Physicians & Surgeons
 3731 PLAZA MEDICAL IMAGING...Medical Centers
 3731 PLAZA MEDICAL IMAGING...Diagnostic Imaging Centers
 3731 WILSON, BRIAN C MD...Physicians & Surgeons
 3735 JIM'S SHOE REPAIR...Shoe & Boot Repairing
 3739 CLAVEL FINANCIAL RESOURCE CORP...Financial Advisory Services
 3739 ON TIME MED TRANS...Ambulance Service
 3743 BRISTOL PLAZA FAMILY MEDICINE...Physicians & Surgeons
 3743 MOLINA, JOHN M DO...Physicians & Surgeons
 3743 PACIFIC MANAGEMENT MED CO INC...Management Services
 3743 SALDANA, IRENE A...Physicians Assistants
 3747 ARSH CONSTRUCTION...General Contractors
 3747 ARSH CONSTRUCTION...Federal Government Contractors
 3755 S C ENDODONTICS...Dentists
 3755 S C ENDODONTICS...Health Care Instruction
 3755 SUE MILS...Safety Equipment & Clothing (whls)
 3759 TIFFANY 2000 INC...Beauty Salons
 3759 TIFFANY 2000 INC...Manicuring
 3767 ACCENT CLEANERS...Bridal Gown Preservation Service
 3767 ACCENT CLEANERS...Cleaners
 3775 SALON CENTRIC...Beauty Salons-equipment & Supplies-mfrs
 3800 DARYA RESTAURANT...Restaurants
 3951 A K FINANCIAL SVC...Financial Planning Consultants
 3951 A K FINANCIAL SVC...Financial Advisory Services
 3951 NATIONAL BANK-SOUTHERN CA...Banks
 3951 OPTICAL DISTRIBUTOR GROUP...Optical Goods-wholesale
 3951 ROGERS, MORGAN W DC...Chiropractors Dc

1307 RED ROBIN GOURMET BURGERS...Restaurants
 1307 RED ROBIN GOURMET BURGERS...Restaurants
 1307 RED ROBIN GOURMET BURGERS...Restaurants-family Dining
 1313 COST PLUS WORLD MARKET...Furniture-dealers-retail
 1313 COST PLUS WORLD MARKET...Department Stores
 1561 REGENCY SOUTH COAST VILLAGE...Theatres-movie
 1611 800-DISH-NETWORK...Television-cable & Catv
 1611 800-DISH-NETWORK...Satellite Equipment & Systems-retail
 1611 ANTONELLO RISTORANTE...Restaurants
 1611 HORIKAWA RESTAURANT...Restaurants
 1621 AERO GARAGE DOOR REPAIR SANTA...Finish Carpentry Contractors
 1621 AMERICAN TRADERS BUREAU...International Trade Services
 1621 BLUEWATER GRILL SOUTH COAST L...Restaurants
 1621 CORNER BAKERY CAFE...Restaurants
 1621 CORNER BAKERY CAFE...Foods-carry Out
 1621 ROYAL KHYBER FINE INDIAN...Restaurants
 1631 COSTA MESA CONFERENCE...Convention & Meeting Facilities & Svc
 1631 GRACE TAILORING...Tailors
 1631 GRACE TAILORING...Bridal Couturier
 1631 GREATER SANTA ANA CHMBR-CMMRC...Chambers Of Commerce
 1631 GREATER SANTA ANA CHMBR-CMMRC...Federal Government Contractors
 1631 JACK EADON PHOTOGRAPHIC...Photographers-commercial
 1631 MITRA'S COMPLETE BEAUTY CARE...Skin Treatments
 1631 OPERATION HOME FRONT...General Contractors
 1631 SANTA ANA LOCKSMITH SECURITY...Locks & Locksmiths
 1631 SOUTH COAST METRO ALLIANCE...Business Services Nec
 1631 SUPPORT THE ENLISTED PROJECT...Real Estate
 1641 MORTON'S THE STEAKHOUSE...Banquet Rooms
 1641 MORTON'S THE STEAKHOUSE...Restaurants
 1661 GOLD & WILLIAMS...Furniture-dealers-retail
 1661 ROOM & BOARD...Furniture-dealers-retail
 1661 ROOM & BOARD...Furniture-used

3630 **SUE ROE DESIGN INC...***Business Services Nec*
 3641 **BANDKAMP MUSIC...***Nonclassified Establishments*
 3730 **IMAGINE TRAVEL...***Travel Agencies & Bureaus*
 3730 **SOUTHCOAST HOME DESIGN...***Window Coverings-dealers*
 3851 **ANTHONY'S SHOE REPAIR...***Shoe Dyers*
 3851 **ORANGE COUNTY FINE ARTS INC...***Art Galleries & Dealers*
 3851 **SHOWCASE GALLERY...***Art Galleries & Dealers*

3700 **DEBT REDUCTION CONSULTANTS...***Credit & Debt Counseling Services*
 3700 **VERSAILLES ON THE LAKE...***Apartments*
 3701 **AUSTRALIAN SWIM SCHOOL...***Swimming Instruction*
 3701 **BALLY TOTAL FITNESS...***Health Clubs Studios & Gymnasiums*
 3719 **METRO TOWN SQUARE...***Shopping Centers & Malls*
 3719 **SOUTH COAST WINERY RESTAURANT ...***Restaurants*
 3719 **SPRUCE GROVE INC...***Real Estate Management*
 3731 **PLAZA MEDICAL IMAGING...***Diagnostic Imaging Centers*
 3735 **JIM'S SHOE REPAIR...***Shoe & Boot Repairing*
 3739 **ON TIME MED TRANS...***Ambulance Service*
 3747 **ARSH CONSTRUCTION...***General Contractors*
 3755 **S C ENDODONTICS...***Dentists*
 3759 **HAIR SURGEONS...***Beauty Salons*
 3759 **TIFFANY 2000 INC...***Beauty Salons*
 3767 **ACCENT CLEANERS...***Cleaners*
 3775 **SALON CENTRIC...***Beauty Salons-equipment & Supls (whls)*
 3951 **BUNCH, RAYMOND DC...***Chiropractors Dc*
 3951 **INTEGRATED RESOURCES...***Disabled Persons Equipment & Supplies*
 3951 **OPTICAL DISTRIBUTOR GROUP...***Optical Goods-manufacturers*
 3951 **RE/MAX METRO...***Real Estate*
 3951 **ROGERS, MORGAN W DC...***Chiropractors Dc*
 3951 **SYNERGY INC...***Advertising-agencies & Counselors*

1307 RED ROBIN GOURMET BURGERS...Restaurants
 1313 COST PLUS WORLD MARKET...Furniture-dealers-retail
 1561 REGENCY SOUTH COAST VILLAGE...Theatres-movie
 1611 ANTONELLO RISTORANTE...Restaurants
 1611 DARYA RESTAURANT...Restaurants
 1621 AMERICAN TRADERS BUREAU...International Trade Services
 1621 CORNER BAKERY CAFE...Restaurants
 1621 ROYAL KHYBER FINE INDIAN...Restaurants
 1631 COSTA MESA CONFERENCE...Convention & Meeting Facilities & Svc
 1631 MITRA'S COMPLETE BEAUTY CARE...Beauty Salons
 1631 OPERATION HOME FRONT...Real Estate
 1631 SOUTH COAST METRO ALLIANCE...Marketing Consultants
 1631 SPATOLA TAILORING...Tailors
 1641 MORTON'S THE STEAKHOUSE...Restaurants
 1661 MITCHELL GOLD CO...Furniture-dealers-retail
 1661 ROOM & BOARD...Furniture-dealers-retail

3630 ROE SUE COMPANY...Interior Design
 3643 JAMSLINE...Telephone Communications
 3643 JAMSLINE...Data Proc & Prep
 3663 RINGLE ENTERPRISES...Vending Mch Opers
 3680 WAKELY PATRICIA D AND ASSOC...Accident/health Insurance Carrier
 3685 A & A PROPERTY MANAGEMENT...Real Estate Management
 3710 EASYLOANZ2001COM...Unclassified
 3730 IMAGINE TRAVEL...Travel Agencies
 3730 SOUTHCOAST HOME DESIGN...Blinds & Shades Strs
 3851 ANTHONYS SHOE REPAIR...Shoe Dyers
 3851 ANTHONYS SHOE REPAIR...Shoe Repair/shoeshine Parlor Ret Shoes
 3851 EMERGENCY LOCKSMITH...Lock And Key Services
 3851 ORANGE COUNTY FINE ARTS INC...Art Galleries/dealers
 3851 SOUTH COAST VILLAGE...Art Galleries/dealers
 3851 SOUTH COAST VILLAGE...Shoe Repair & Shine

3700 **CAMPUS PRINTING INC...***Offset Printer And Photocopying Service*
 3700 **GRANDMA BONNIE...***Mfg Household Furnishings*
 3700 **J & J DISTRIBUTING CO INC...***Whol Auto Parts*
 3700 **VERSAILLES ON THE LAKE...***Misc Publishing*
 3700 **VERSAILLES ON THE LAKE...***Apartment Bld Oper*
 3700 **VERSAILLES ON THE LAKE...***Real Estate Agt,mgr*
 3701 **AQUATIC REHAB SPORT MED & HAND...***Physical Therapists*
 3701 **AUSTRALIAN SWIM SCHOOL...***Amus, Recreation Sv*
 3701 **BALLY TOTAL FITNESS...***Health Clubs Studios & Gymnasiums*
 3701 **BALLY TOTAL FITNESS...***Physical Fitness Ct*
 3701 **EDWARDS BRISTOL IV CINEMA...***Motion Picture Theater*
 3719 **METRO TOWN SQUARE...***Shoppng Ctr Oper*
 3719 **SOUTH COAST WINERY...***Mfg Wines/brandy/spirits*
 3719 **SOUTH COAST WINERY RESTAURANT...***Eating Places*
 3719 **SPRUCE GROVE INC...***Shoppng Ctr Oper*
 3731 **PLAZA MEDICAL IMAGING...***Medical Laboratory*
 3735 **JIMS SHOE REPAIR...***Shoe Repair & Shine*
 3739 **CLAVEL FINANCIAL RESOURCE CORP...***Investment Advice*
 3739 **ON TIME MED TRANS...***Ambulance Service*
 3747 **ARSH CONSTRUCTION...***Gen Remod 1-fam House*
 3747 **CHANTEH ASSOCIATES...***Architectural Svs*
 3759 **HAIR SURGEONS...***Hairdressers*
 3759 **TIFFANY 2000 INC...***Hairdressers*
 3767 **ACCENT CLEANERS...***Cleaners*
 3767 **ACCENT CLEANERS...***Laundry, Garment Sv*
 3951 **BUI ANTOINE...***Real Estate Agent/manager*
 3951 **BUNCH CHIROPRACTIC INC...***Chiropractors Off*
 3951 **BUNCH CHIROPRACTIC INC...***Chiropractors Dc*
 3951 **FARMERS INSURANCE GROUP...***Insurance*
 3951 **I EXCHANGE INC...***Telephone Communications*
 3951 **OPTICAL DISTRIBUTOR GROUP...***Ophthalmic Goods*
 3951 **RE/MAX...***Real Estate Agent/manager*
 3951 **RE/MAX REALTY...***Real Estate Agt,mgr*
 3951 **SUPER VILLAIN STUDIOS INC...***Nclassifiable Estab*
 3951 **SYNERGY INC...***Advertising Agency*

1307 **24 HOUR EMERGENCY LOCKSMITH...***Lock And Key Services*
 1307 **RED ROBIN...***Eating Place Drinking Place*
 1307 **RED ROBIN GOURMET BURGERS...***Cafe/diner/family Rest*
 1313 **COST PLUS WORLD MARKET...***Furniture-dealers-retail*
 1313 **COST PLUS WORLD MARKET...***Furniture Stores*
 1561 **REGENCY SOUTH COAST VILLAGE...***Movie Theaters*
 1561 **SOUTH COAST VILLAGE...***Motion Picture Theatre*
 1611 **ANTONELLO RISTORANTE...***Eating Places*
 1611 **ANTONELLO RISTORANTE INC...***Italian Restaurant*
 1611 **DARYA RESTAURANT...***Restaurants*
 1611 **SOUTH COAST VILLAGE...***Eating Places*
 1621 **AMERICAN TRADERS BUREAU...***International Trade Services*
 1621 **BLUE WATER GRILL SEAFOOD...***Restaurants*
 1621 **SOUTH COAST VILLAGE...***Eating Places*
 1621 **SOUTH COAST VILLAGE...***Gen Investors Nec*
 1621 **SOUTH COAST VILLAGE...***Seafood Menu*
 1631 **A NITE ON THE TOWN...***Bridal Shops*
 1631 **SOUTH COAST VILLAGE...***Custom Tailor*
 1631 **SOUTH COAST VILLAGE...***Real Estate Agt,mgr*
 1631 **SOUTH COAST VILLAGE...***Convention Serv/fac*
 1631 **SOUTH COAST VILLAGE...***Mrkting Consult Svcs*
 1631 **SOUTH COAST VILLAGE...***Clothing Rental Svcs*
 1631 **SOUTH COAST VILLAGE...***Hairdressers*
 1641 **MORTONS THE STEAKHOUSE...***Eating Places*
 1661 **ROOM & BOARD...***Furniture Stores*

BEAR S	92704 CONT.
48L	FUNK Chris J 714-540-3499 +1
	GALLO William A 714-549-3147 +1
	GARD Gino 714-540-5705 +1
34Q	GARD Margaret 714-540-5705 +1
	GOLDFARB Scott 714-444-2250 9
	GOLDFARB Scott 714-444-0990 +1
	GUERRA Tom R 714-479-2060 +1
60R	HALL Cheryl 714-557-2102 +1
	HANLY Timothy 714-546-4689 0
47B	HAYKO Darco 714-241-7471 +1
51B	HEMLE Tyler 714-444-5786 0
50E	HOBBES Kurt C 714-426-7973 +1
47K	HOWELL Taha D 714-662-2455 +1
34J	HUCKELS Neal K 714-641-5664 0
45F	HUERTAS Alberto 714-751-3590 +1
45F	HUERTAS Alberto 714-850-0386 +1
53B	JACK Bob 714-679-9642 +1
	JAMAL Nur 714-754-1451 0
34F	JORDAN Tim 714-549-6702 +1
34H	KAMENSKI Scott 714-751-1469 +1
49A	KOLKHER Mark L 714-429-0753 +1
59G	LULL Bobby R 714-432-7166 +1
50C	LOWMAN Mike 714-979-1667 0
37C	LOVMAN Mike 714-957-5779 0
43C	MARQUEZ Jorge 714-751-3885 +1
52H	MARQUEZ Veronica 714-751-3885 +1
64A	MCINTYRE John 714-556-7351 +1
34B	MOON Bonnie 714-432-6736 +1
62G	MORRIS Richard P Jr 714-432-0542 +1
52B	MORRIS Chris R 714-432-1344 0
	NASSIRI Hamid 714-435-0551 +1
	NINOLAYA Yip 714-751-5078 0
58F	OSTAD Khandeh K 714-556-7359 +1
39F	PASETTO Chris 714-540-1086 +1
35L	PETER Joachim 714-979-7048 0
46E	PHANSOPON Phinya 714-966-9629 +1
37D	PIETRASIK Kenneth 714-444-0944 7
B	RACIBALUGH Mike 714-979-2280 +1
38D	REMER Sean 714-557-1498 +1
41F	REMER Sandra W 714-557-4770 9
64M	ROVEY Michelle R 714-545-8248 9
44F	RUD Thomas J 714-751-0335 +1
	SARKIS Arnel 714-540-2225 +1
	SAVASAN Sarda 714-540-2166 0
	SAVASAN Sarda 714-435-1255 0
62D	SECKEL Angel 714-435-0324 +1
34P	SHARP Eric K 714-657-8492 0
34D	SHEN Jason 714-429-1059 +1
34N	SHENAD Michael 714-557-3397 0
49B	STARTZEL Brian 714-546-4744 +1
47L	STEARNES Jennifer A 714-751-7235 +1
61H	STEIN Jason 714-556-7140 +1
	STELMACK Marc 714-545-1752 +1
	STRATFORD C 714-751-3866 +1
38D	STUART Jobi 714-668-1662 +1
50F	SURBECK Tany 714-579-5216 7
	TROMBLEY Rick P 714-557-2651 0
	TURNER Gwen 714-966-8418 +1
46J	TURNER Cullen A 714-549-7723 9
46J	VERNOR Bill 714-754-6654 +1
57A	VERNOR Bill 714-545-4020 9
	VU Camela 714-549-5669 +1
43E	WAITE Kevin O 714-751-0624 +1
48D	WALKER Kimberly A 714-662-2157 +1
35D	WELCH Russell 714-549-2152 +1
	WILLIAMS Gregory 714-979-0657 0
	YAZAN Ozkan 714-556-3644 0

3301
X
MACARTHUR BLVD
W

360D	XXXX	OO
3611	XXXX	OO
3613	ADRIANNESS John	714-556-0901 9
	MILLET Tony	714-957-0255 9
3613A	JENSON Stan	714-957-0255 9
3621	ANDERSON Lynda	714-662-1153 0
3623	CORL Amy	714-850-1008 8
3625	BAILEY M B	714-545-8722 6
	DECK P	714-979-5824 8
	RAUCH Linda J	714-540-6595 +1

3630
G
K
BRADFORD Carol

	BURGOS Josh	714-979-3295 +1
	CARLIN Gary	714-437-1362 +1
	DIXON Bruce	714-556-5097 0
	STROUD Karen	714-979-7859 +1
	STROUD Paul	714-754-6921 8

3630
3631
3631F
WORDEN Lawrence E

	CLARK Howard S	714-979-4270 9
	FIELD Robert	714-754-7987 9
	INGENITO Antonio	714-557-4766 +1
	LE Dung Ngoc	714-545-1442 9
	MACUSA William J	714-429-0055 7

3633
D
B
INGENITO Antonio

	LE Dung Ngoc	714-979-9530 9
	MILLER Irene	714-850-9058 0
	MILLER Kelly	714-241-8811 0

3633
3640
PURCELL Crystal

	SANCHEZ Patrick	714-424-0072 +1
	VERONDA Mark	714-662-5788 +1
3641	BARRAZA I	714-549-4020 +1
3641B	HARRER Jonathan C	714-641-9167 +1
3641B	SPANO Joseph	714-546-7562 9

3643
DADASHZADEH Farid

	JAMSLINE	714-957-8958 8
3645	XXXX	OO
3650J	ALLEN Elizabeth	714-546-3759 +1
3650	BELLEY Louise S	714-751-1606 +1

3651
WAPPERSTON George J

	FITZGERALD Jeannette	714-754-1484 +1
	KALMANSON Ralph	714-641-3963 0
3651C	JACKSON James	714-545-4513 9
	JACKSON Karen L	714-751-6125 0

3653
BENDEZU Michael L

	HALL Barbara L	714-434-8464 0
	JESKE Susan	714-556-5763 0
3655	MCNALLY Thomas H	714-545-0584 9
	MORI Inaki	714-556-7722 0

BEAR S	92704 CONT.
3673	PALMIERI Marie E 714-540-3499 +1
3673A	STENSKIE Karl E 714-549-3147 +1
3675	GASCOIGNE A M 714-540-5705 +1
	MAUR J 714-540-5705 +1
3676	XXXX 714-444-2250 9
3680	FLORES Nicole 714-444-0990 +1
3680H	MEETINGGOALS 714-479-2060 +1
3680H	SNYDER Joshua R 714-557-2102 +1
3680	WAKELY Pat D 714-546-4689 0
3681E	LEWIS Chris 714-241-7471 +1
	LEWIS Sam 714-444-5786 0
3681	LUONG Lynn T 714-426-7973 +1
3683	BLUKE Eric 714-662-2455 +1
3683D	NAKAMOTO Kathy 714-641-5664 0
3685	MARKULUS Nick 714-751-3590 +1
	ORTEGA M O 714-850-0386 +1
	TORRES Ruben 714-679-9642 +1
	WHEELER V 714-754-1451 0
3690	JACQUE VEGAS 714-549-6702 +1
	LUXURY LINES 714-751-1469 +1
	KING Harry 714-429-0753 +1
3710M	LOPEZ Diego 714-432-7166 +1
3710	NEUMAN Daniel R 714-979-1667 0
3720F	MOODY Connie M 714-957-5779 0
3720J	SCHRAMM Jennifer 714-751-3885 +1
3730	BREWSTER Bill 714-556-7351 +1
3740G	BRAMLETT Rebecca 714-432-6736 +1
3740	LEVESQUE Ray 714-432-0542 +1
3750	APARTMENTS 714-432-1344 0
	BNH Bo 714-435-0551 +1
	C BRAMMER John W 714-751-5078 0
	F ENGLISH Desmond P 714-556-7359 +1
	FREY Bryan J 714-540-1086 +1
	L JACOB Lisa R 714-979-7048 0
	M THOMPSON David H 714-966-9629 +1
3750	MCCROSKEY Daniel J 714-444-0944 7
3760	MCKINNEY James 714-979-2280 +1
	O Keefe James 714-557-1498 +1
3770	DAVIA Tom 714-557-4770 9
3851	ANTHONY'S SHOE 714-545-8248 9
	REPAIR 714-751-0335 +1
	BACK POCKET THE 714-540-2225 +1
	GOOD EARTH THE 714-540-2166 0
	VILLAGE FARMER 714-435-1255 0
	RSTRNT&BKKY 714-435-0324 +1
	9 BUS 199 RES 88 NEW

BEARBERRY (96) 92656
ALISO VIEJO

WEALTH CODE 7 0
1 • KALWITZ George OO 9
X • TIMBERLAND 714-668-1237 0
2 • NEUFELD Adam R 949-831-5780 +1
• REINHART Russel OO 7
4 • LIES Dean OO 0
6 • DEMPSEY Robert OO 7
• 0 BUS 5 RES 1 NEW

BEAR BRAND RD (97)
92677 LAGUNA NIGUEL

X	POPPY HILLS RD
32451	ST ANNE SCHOOL 949-487-2663 7
X	SHOREBREAKER DR
	1 BUS 0 RES 0 NEW

BEAR CREEK 92626
COSTA MESA

WEALTH CODE 8 0		20.
X	WAKEHAM PL	
850	LUNDY Carl	714-751-0414
	MYSEN Jack	714-751-0414
	●PHILLIPS Elizabeth	OO 9
852	●PHILLIPS Elizabeth	OO 9
854	●KARIN Thomas	OO 9
	KING Perry Sr	714-434-6998 0

X
VILLAGE CREEK

860	COLE Kathy M 714-435-1327 0
	PHILLIPS Elizabeth OO 9
862	WYLLIE Andrew OO +1
864	PHILLIPS Elizabeth OO 9
870	PHILLIPS Elizabeth OO 9
871	PHILLIPS Elizabeth OO 0
872	PECA Diana OO +1
873	PHILLIPS Elizabeth OO 0
874	FLEMING Alison 714-549-4897 +1
	FLEMING Gregory 714-549-4897 +1
	PHILLIPS Elizabeth OO +1
875	PHILLIPS Elizabeth OO 0
876	MORGAN John J 714-434-3799 8
	MORGAN John J 714-434-4820 9
877	PHILLIPS Elizabeth OO 9
	SEBREE S 714-957-8156 0
880	PHILLIPS Elizabeth OO +1
881	COLLINS Carolina OO 0
882	PHILLIPS Elizabeth OO 0
883	PHILLIPS Elizabeth OO 0
884	PHILLIPS Elizabeth OO 0
885	PHILLIPS Elizabeth OO 0
886	HUNTOON Wally 714-549-1996 9
	PHILLIPS Elizabeth OO 9

X
BEAR

• 0 BUS 31 RES 6 NEW

BEARD LN 92647
HUNTINGTON BCH

0	17802	BRANNON Roger	OO	9	
0	17811	HAULTY Daniel	OO	+1	37
0	17812	KRAUT Benjamin	OO	9	
0	17814	ASHBY Robert	OO	9	
0	17815	LEE Gary	OO	9	
0	17817	GLADEK Frank J	714-596-2249	9	
0	17818	GOODING Wayne W	714-848-0905	0	
0	17821	REILLY David	714-641-7453	7	
0	17822	KRAUT Benjamin	OO	9	
0	17824	DREW Robert	OO	9	
0	17825	BEHM Ken	714-596-9932	9	
0	17826	DOTSON Rick	OO	9	
0	17831	REESE Patricia	OO	9	
0	17832	DAVIA Louise	714-847-6216	+1	
0	17835	BANDY Thomas	OO	9	
0	17837	ROTH William	714-848-1214	7	

3413	APARTMENTS
F	BARRINGTON Heather 714-850-9183 +1
	BARTOLME David 714-979-5229 +1
L	DATTOMA J 714-444-4309 9
M	LOUISE J V 714-857-6619 +1
I	ORTELL Michael 714-751-9304 7

3413	BRISCOE John 714-429-1823 0
3417D	MURPHY James 714-540-7496 0
3417A	TRAN Khanh T 714-708-7829 +1
3417	VENERACION Iris 714-646-4004 0

PLAZA DR S	92704 CONT
3708	VERSAILLES ON LAKE
208	ALAMI Khalid N 714-557-4585 9
H110	ALASKA Hani Z 714-540-8801 +1
F204	ALFORD M D 714-557-4581 9
KPH1	ALHAMBRA Edward M 714-557-1327 +1
	ALJABARI Hamed 714-557-2953 +1
	ALKALALI Fazel 714-557-2955 +1
	ALREZZA Bader 714-979-7979 +1
H8	ALTERMAN Francis 714-432-7611 6
	ALZAABI Ebrahim 714-549-2555 +1
E106	ANDERSON Nathan L Sr 714-429-0172 7
	ANGELLO Maria 714-540-8546 +1
K208	ANGELES Elina 714-957-8114 0
	ANSARI Payman 714-432-8373 +1
C211	ARAI Kazuomi 714-668-1281 +1
L212	AZAM Ahmed F 714-751-2388 0
L212	BAESEL Eric 714-751-3739 0
L212	BAESEL Laura 714-751-3739 0
F207	BARANG David 714-545-3137 +1
DPH2	BATTUNG Celia M 714-641-5114 0
C212	BERNAL Dalia 714-546-2806 +1
	BELOW Dorena 714-540-7669 +1
EPH1	BURGESS Tami L 714-462-2587 +1
G205	CALANDRIA Charles 714-549-5255 0
	CHAO Jack Sc 714-540-7128 +1
	CHEN Daniel Y 714-432-8113 +1
L202	CURLEY Elizabeth 714-540-4415 +1
L202	CURLEY George 714-540-4415 +1
L106	DANG Cam 714-645-2753 +1
	DASTMALCHI Anasoo 714-540-7767 0
F208	DELEON Sherie 714-546-4039 +1
E104	DENBLEYER Robert J 714-957-5874 +1
K203	EDENFIELD Michael S 714-241-0522 0
	ELBAYED Ahmed 714-429-1815 0
	ELBAYED Ahmed 714-546-3838 +1
BPH6	ELMORE James 714-557-5465 +1
FPH1	ELSEFI Mohamed 714-754-4160 +1
EPH3	ENDY Ginger 714-979-4058 +1
B108	ENESEY George 714-462-3241 0
DPH3	FARID Jareid 714-540-5933 +1
F106	FARSON Mike 714-556-5378 0
G210	FLYNN Greg 714-432-1741 3
	FRANCESCONI E 714-546-0050 0
JPH3	GARCIA Enrique 714-641-7339 0
K201	GELBER L R 714-957-1062 0
	GOLDSMITH Robert 714-708-2483 0
B110	GRAHAM Francis J 714-549-7904 9
	GRIMES Jaime R 714-549-2970 +1
	GRIMES Jason R 714-432-0868 0
J202	HALL Richard M 714-751-6903 +1
G102	HALL Suzanne 714-967-3008 8
H104	HOLLORAN William 714-966-2049 +1
KPH1	HUNCHAUSEN Allan 714-435-1408 9
	IAENKOUIM Kanophon 714-545-7659 0
E108	JOHNSON Butch 714-557-3150 +1
	KAMATH Vikram 714-444-2033 0
	KARNAM Vira P 714-241-0294 +1
A208	KAWASHIMA Yoshiko 714-850-1626 0
G201	KENNY Patrick 714-546-8831 0
B205	KHALIL Lata 714-540-8098 +1
F203	KOBLER Leonor 714-708-2430 0
H210	KORDIC Alan Ferrydoun 714-751-8818 5
H210	KORDYANI Ana 714-540-5237 8
	LALL Sanjay 714-708-2240 0
DY06	LANGFORD Heather 714-979-9791 +1
	LAWSON S 714-668-1640 0
AA21	LE Anthony 714-435-2855 +1
G204	LEACH William E 714-662-3632 6
	LEWIS Nicole 714-751-5087 +1
	LIU Andrius 714-979-0635 +1
G202	LORDEN John R 714-751-4821 +1
KPH6	MACAREWA Juna 714-966-2070 9
L203	MAGAS Pheme 714-434-1796 9
A110	MEHQAD Farzin 714-444-1386 +1
CPH9	MENGOCHE Leo 714-546-3357 +1
	MEYBOM Robert S 714-556-6968 0
D202	MIRSAK Geoffrey 714-557-0283 +1
H102	MORRIS Bonnie 714-641-9067 0
H1	MOTTE Art 714-546-7679 0
G106	MURRAY Kellie 714-546-2922 9
H207	NAMAZIAN Marham 714-668-0662 +1
	NAZARRO B H 714-662-5960 8
	NEJMAN Ruth 714-556-8383 +1
	NOON Phil 714-549-5012 +1
M2	OOOM Robinson L 714-751-2952 +1
	OLIC Mirsad 714-241-9405 +1
E112	ORNELAS William F 714-435-9874 0
E112	OSKOU Ali 714-662-0960 9
	PATTERSON Dick 714-540-0269 0
	PATTERSON Mary 714-549-4955 +1
	PEREZ Tina M 714-751-5697 +1
D207	PHILLIPS Brody 714-557-7387 +1
C204	RASMUS Beata 714-437-9670 0
L208	ROBINSON G 714-432-0158 +1
K206	RUBEN Alexander 714-668-0730 0
	SATO Yugo 714-641-4890 0
HPH9	SCHMIDT Erik J 714-557-4610 +1
J209	SCHMIDT Erik J 714-557-4610 +1
L211	SCHMIDT Erik J 714-557-4610 +1
	SHARIF FITRIAH 714-556-5622 +1
K110	TACHIBANA Takashi 714-979-2892 0
H208	TAHER Shanteh 714-540-4406 +1
A102	TAKEUCHI Kevin 714-546-7705 9
	THAYLOR Greg D 714-545-3817 +1
	TENG MENG 714-540-5030 +1
	THYANG JESSICA 714-545-3332 +1
	THOMAS Stefan 714-545-3320 +1
HPH6	THORPE William 714-979-2702 0
APH1	TRAIN Son 714-557-5268 0
B102	UEHLE Ron F 714-979-2696 0
	UTU Lucy 714-979-9546 4
	VALLAMSETTY Ganesh K 714-435-8074 +1
	VERMA Susha S 714-540-3241 +1
F110	VERSAILLES ON LAKE 714-556-0466
F110	VESTAL George 714-545-3262 +1
	VESTAL Rona 714-545-3262 +1
J206	WAKABAYASHI Brian H 714-557-1812 0
M3	WALKER Patrick O 714-979-1660 0
K211	WARD Mike 714-546-5758 +1
DPH1	WARNER Elaine M 714-957-1298 0
F210	WEAVER Richard 714-434-6277 8
B212	WICKESSEY Stephen 714-751-8819 9
	WHITNEY Deborah L 714-751-1951 +1
CPH7	WOOD Jeff 714-751-2320 0
H202	WOODSON Jennifer 714-540-7015 0
	WOODSON Jennifer 714-540-7056 +1
	YURMANOVICH Richard 714-540-5135 +1
	ZANATY Karen EJ 714-549-4561 +1
3720	CUSTOM KEPSAKES 714-540-4991 +1
3741	BY KAREN 714-557-5200
	FOTO FAIRE 714-557-5200
3743	PHOTO PLACE THE XXXX OO
3747	METRO TOWN SQ 714-432-8050 +1
3751	HEALTH MEDL 714-241-9727 0
3755	BODY IMAGE 714-885-9444 0
3755	SUE MILLS 714-885-9444 0

PLAZA DR S	92704 CONT
3759	TIFFANY 2008 714-449-4454 0
3757	ACCENT CLEANERS 714-754-4008 0
3771	JACQUELINE'S 714-549-1453 +1
	BRIDAL&FRL GOWNS 714-850-9231 0
3785	ASSURANCE CAPITAL 714-429-7700 0
	COMPARISON SHOP NATIONAL MERTG 714-429-1188 +1
3851	PEI GENESIS 714-429-0541 0
	PROFIT RECOVERY PARTNERS 714-546-5030 6
	REMAX METRO 714-556-4430 9
	REMAX METRO 714-435-0402 0
	FRANCIS VARGAS 714-751-1240 +1
	SURE SEAL CONNECTIONS 714-424-0665 0
	SYNERGY INC 714-556-8011 7
	TECHNA INTERNATIONAL 714-866-6854 +1
	US BANK ATMS AT BRANCHES
3961	XXXX OO
	24 BUS 158 RES 85 NEW
PLAZA BAJA DEL SOL (98) 92675 SAN JN CPSTRNO	
1	BUTT Gunvor 949-443-1599 0
2	SMITH Jack C 949-489-1158 0
3	PETERSON Roberta OO 8
4	ASPEGREN Paul OO 9
5	WALKER Eva 949-248-9783 +1
6	COLE Richard 949-496-5505 +1
7	JANNARD Pamela OO 0
8	PAOLUCCI J OO 9
X PLAZA CALOROSO	
9	BAUER Richard OO 9
10	BILHORN William 949-489-1645 0
11	DIONATO John M 949-248-7518 9
12	MOJAN Fred OO 9
14	FREDRICKS Valerie OO 9
15	DESMONDE Leslie 949-248-1581 0
16	SACKS Lester 949-481-3405 +1
17	OSHEA Timothy 949-481-3405 +1
18	MOORE MacArthur OO 9
	9 BUS 18 RES 3 NEW
PLAZA BRISAS (96) 92675 SAN JN CPSTRNO	
WEALTH CODE 9 0	
X PLAZA QUINTA	
53	MORALES Albert 949-443-1135 9
54	ROSTAGNO Donald OO 9
55	CHRISTENSEN L OO 9
57	GILPIN Carl OO 0
58	LINDER David 949-430-3215 0
59	LINDER David 949-430-3110 0
60	LINDER David 949-430-3320 +1
	RESNER David OO +1
	0 BUS 8 RES 1 NEW
+PLAZA CABANA (01) 92673 SAN CLEMENTE	
300	BUBE Paul D 949-499-5871 +1
303	VANGRIN Rick 949-388-4299 +1
	VANGRIN Rick 949-388-4299 +1
	VANGRIN Rick 949-388-4315 +1
305	MARTIN Thomas 949-496-9337 +1
	MARTIN Thomas 949-496-9806 +1
306	SALLAS Karen A 949-492-0677 +1
	SALLAS Karen A 949-492-0667 +1
	0 BUS 8 RES 8 NEW
PLAZA CALOROSO (95) 92675 SAN JN CPSTRNO	
WEALTH CODE 9 0	
19	HORANY D 949-496-7671
	HORANY L 949-496-7671
20	SMALL WOOD Rod 949-661-7356 7
21	ZIPP Tome OO 0
22	QUINN Forrest OO +1
23	MORRISON Mary Beth 949-493-8481 5
	WANNENMACHER R OO 8
24	OWSON Stephen B 949-493-1303 0
25	BEINA James Jr 949-240-0543 0
26	CARRIER Louis 949-248-8159 5
27	CARRIER Martha 949-248-8159 5
28	HUNTER Ernest OO 9
29	SCHREIBER Ron 949-489-0928 0
31	HUTCHINGS Adrienne C 949-493-8992 0
32	FELTON C E 949-240-1807 5
33	MCPHERSON Stewart OO 9
36	KELLY Michael J 949-496-1506 9
37	KELLY Michael J 949-496-1807 9
38	SNYDER David A 949-443-9819 6
39	CLEUGH Michael Sr 949-496-1615 5
40	TYNER Thomas OO +1
X PLAZA BAJA DEL SOL	
	0 BUS 22 RES 2 NEW
PLAZA CUESTA (96) 92675 SAN JN CPSTRNO	
WEALTH CODE 9 0	
X PLAZA DE LOS FLORES	
67	HALL John OO 8
68	SNYDER L OO 8
69	SOULE Garret 949-481-0083 +1
	SOULE Garret 949-481-0082 +1
70	VANSON Margaret 949-481-1325 7
71	HARPER Gregory OO 9
72	DOUGLAS Ronald OO 5
73	VITAGLIANO Robert 949-481-0842 0
74	BADEWITZ Ernst OO 9
75	GOULD Eugene OO 8
76	BOHARRON Edward OO 9
77	ELEC COMM TECH INC 949-487-0490 9
	BRUTOCALO Louis 949-496-8971 9
	MOURA Ana 949-488-0971 +1

651	★ CHURCH AT S COAST	714-546-8911
	★ FOURSQUARE GOSPL CH	714-546-8911
	★ SANTA ANA FOURSQ CH	714-546-8911
	★ SOUTH COAST FOURSQUARE CHURCH	714-546-8911
	★ SOUTH CST CH PRESCHOOL&DAYCAR-E	714-546-8911

ZIP CODE 92704
SANTA ANA

1307	★ RED ROBIN BGR&SPRT	714-432-1111
1313	★ COST PLUS WORLD MARKET	714-957-6553
1561	★ EDWARDS SOUTH CINMA	714-540-0594 2
1611	★ ANTONELLO RISTORNT	714-751-7153 2
	★ DARYA RESTAURANT	714-557-6600 7
	★ SCHATZMAN GOVERNMENTAL RLNTS	714-241-9497 8
1621	★ BLUE WATER GRILL SEAFOOD REST	714-546-3474 +1
	★ ROYAL KHYBER FINE INDIAN CSNE	714-436-1010 0
1631	★ A NIGHT ON THE TOWN DRESS RNTL	714-557-9088 8
	★ A NITE ON THE TOWN DSGNR DRESS	714-557-9088 3
	★ NIGHT ON THE TOWN ARTS	714-557-9088 4
	★ SHOWCASE GALLERY	714-540-6430 0
1641	XXXX	OO
1651	XXXX	OO
1661	★ BEAR Howard	OO 9
	★ MORTONS OF CHICAGO STEAKHOUSE	714-444-4834 6
2501	APARTMENTS	

BEAR	92626 CONT.	BEAR S	92704 CONT.
LAUNCH PAD	546-2061 4	MARKULIS Nick	957-0877 5
LIPPE WAREN CRYSTAL	435-1532 2	MARKULIS Nina	957-0877 5
LIPPE WAREN GLLRY	556-1862 4	ORTEGA M G	957-2870 9
ORREFORS CRSTL GLRY	549-1959 8	TORRES Ruben	241-8851
POLO COUNTRY STORE	549-1234	WHEELER V	556-9424
POTTERY BARN THE	641-2825 4	KING Harry	754-1978 3
RIGOMO SUNGLASS	979-9139 0	HADDOCK Mike	641-3183 4
ROBINSONS MAY	432-1800	ROUMI N	444-3795 +6
RUBY'S DINER	962-7829 8	XXXX	00
SCRIBNERS BOOKSTORE	545-8189	BREWSTER Bill	546-7873
SPIGA TRATTORIA	540-3365 3	DEBOURG Austin	432-8189
STAMPA BARBARA	540-3333 4	ROGAN Ernie N	956-8427 4
STRUCTURE	435-0462 3	ZDRANSKY Carl	751-2134 9
TALBOTS	556-3652 8	ANDERSON David E	682-7462 5
TEMPO MUSIC	862-2422 +6	CONTI P	754-0961 0
THE LAUNCH PAD	546-2081 +6	FRAZIER Eric M	957-0796 5
TIGHT ASSETS	557-7558 4	WILLIAMSON J	444-4873 +6
TUTU ANIMAL	545-2506 7	WITTELS Michael	549-7104 5
VICTORIAS SECRET	962-1870 3	LUNDQUIST D K	641-9157 1
WALKING STORE THE	546-6810 4	SMITH Michael N	641-9157 1
YUEN LUI STUDIO	545-8845 1	XXXX	00
9 WEST	540-2343 3	7 BUS	126 RES 29 NEW

3333 * 83 BUS 19 RES 13 NEW

BEAR S 92704 SANTA ANA

WEALTH CODE 5.0

3301	ASPENS APTS	241-7813 4
ACHENBACH George E	850-0447 5	
ACHENBACH George E	434-2945 +6	
ADAMS David W	953-8280 9	
ALL IMAGING MTHC	857-0337	
ASPENS APARTMENTS	641-4788 4	
BAKER Tom	549-1943 8	
BALIN Marvin L	557-5639 8	
BARBE D William	549-8080 +6	
BARNES Kirby	966-2910 5	
BOWMAN D	966-1140 +6	
BRADLEY Jeff	708-2428 +6	
CONFORTH Tina	966-0374 3	
DEMING Lachlan	641-1417 5	
DONAHOE Michael	540-7941	
DOUGLAS Dewey	540-7941	
DOUGLAS JR	540-3400 1	
ELLIS Lloyd B 3D	682-3313 5	
ESCOBAR Fabio Jr	966-8862 4	
GIBBS FINANCIAL GRP	751-0540 +6	
GURRAM Gopi	751-0333 5	
HOLMES Jennifer L	545-5441 +6	
HOWARD David S	241-0232 5	
JOHNSON Timothy C	540-5257 3	
KANEKEBERG George	540-0338 5	
KIM Soo Whan	957-4946 1	
LEJA Edmond	957-5779 8	
LOWMAN Mike	957-6976 +6	
MAHNS C J	751-8104 5	
MAGIL Paul A	546-7453 5	
MCCAUSLAND Stephen	540-0403 9	
MESSEMER Tim D	545-2558	
MOSBY Paul	641-7377 +6	
MOTAMADI Shahyar	557-5367 5	
NOBLE Doug	825-0825 +6	
NORMENT John	754-6536 3	
OSBORN Gurdieep S	682-1257 7	
PAUL Dennis	682-3110 4	
PERRY Gregory J	434-0782 4	
PHILLOE Jeffrey	434-6879 +6	
ROBBINS Ronnie	641-7446 4	
SZEMORE Donald A	682-7723 4	
STEELE Timothy J	434-2980 +6	
STREET Gary	434-2545 1	
TUCKER Norma Jean	557-4835 +6	
UENO Kurt	641-7053 8	
UYEHARA Mark	957-4646 +6	
VALDEZ Lambert	437-5711 +6	
VANNAKAS Alex	437-5711 +6	
VANNAKAS Demaris	754-6654 1	
VERNON Bill	957-9328 +6	
WEIMHOLT Andrew J	957-8125 +6	
WILLIAMS Rachel	00	

3301	XXXX	00
3381	XXXX	00
3600	XXXX	00
3611	HOSHIDA J M	979-9008 4
3611D	McMILLAN Courtney	546-5520
3613	PAGE Tyler	556-6130 +6
	WOODHOUSE Geoff	549-8057
	WOODHOUSE Judith	549-8057
3620	XXXX	00
3621	DUNN Sharon P	979-3124 +6
	HUTSKO Greg	556-2451 2
	MERRITT Michael J	557-5969 3
	REZNICK Michael G	682-5745 1
3623	HILLSBOROUGH SC	682-0132 +6
	HILLSBUR J	688-8030 +6
3625	BATLEY M B	545-8722 +6
	KHAN Tariq	966-3070 1
	KNUDSEN Dennis G	241-0964
3630	BLANCHINI Donato	957-8979 0
	KAYE Nickie	546-1265
3631	HALPERN M H	979-4270
	WORDEN Lawrence E	754-7967 2
3633	MACUBA William J	850-9058
	STUARD Ray	540-1138
3640	HART L	556-6358 +6
	LAUDERBACH Stan	556-4130 0
	MARTIN Bernadette	641-1094
	MARTIN David M	00
3641	XXXX	00
3643	XXXX	00
3645	CAVALLARO Philip W	546-5905 4
	XXXX	00
3651	GAETA Gabriel	641-3045
	GAETA Shari	641-3045
3651C	JACKSON James	751-6125
	JACKSON Karen L	751-6125
3653	RABALLO L E	432-1756 9
3655	MCNALLY Thomas H	556-7722 8
	RAMIREZ Paula	557-5526 3
3660	SLIPP William	549-9671 2
3661	ALONZO Renato	979-4434 5
	EICHENBAUM Matthew	751-5260
	EICHENBAUM Roseanne	751-5260
	GATES Larry	682-0340 5
3663	XXXX	00
3665	MOMTAZ Mousoud Doc	549-9948 1
	SCHRIEDER Joanna	549-5287 1
3670	BARRY Wils	545-4113 +6
	BOUREAU Y	545-4113 +6
	HUCKA Joan E	979-3903 9
	21ST CENTURY MKTG	434-7820 3
3670B	STOLZ Frank	546-2171
3671	TEMELEY Mich	850-1064 9
3673	HATA Alan	850-0490
3675	EMBASSY CARPET CLNR	549-0468 +6
	GASCOIGNE M A	540-5384 3
3676	XXXX	00
3680	MEETINGGOALS	434-7302 +6
3681	CAPELLO N	434-9002 +6
3683	BEKE Erna	850-9181
	GIBBONS John	751-4536 +6

+BEARBERRY (96) 92656 ALISO VIEJO

2 *BAISE Brad 448-9880 +6
*BAISE Bradley F 643-5604 +6
BAISE Cindy 448-9880 +6
* 0 BUS 3 RES 3 NEW

BEAR CREEK 92626 COSTA MESA

WEALTH CODE 5.0

850	LUNDY Carl	751-0414	
	MYSSON Jack	751-0414	
852	XXXX	00	
854	XXXX	00	
856	KANE Thomas	957-9292	4
860	XXXX	00	
862	XXXX	00	
870	XXXX	00	
871	XXXX	00	
873	AVERYT P K	540-0476	
874	XXXX	00	
875	XXXX	00	
876	MCCLELLAN Marie G	434-3822	1
877	SEBREE S	957-8156	7
880	LANGE J D	545-0319	1
881	XXXX	00	
882	XXXX	00	
886	HUNTOON John	549-1966	
	HUNTOON Wally	549-1966	
	XXXX	00	
* 0	2 BUS	20 RES	2 NEW

BEARD LN 92647 HUNTINGTON BCH

WEALTH CODE 5.0

17801	XXXX	00	
17802	XXXX	00	
17811	XXXX	00	
17812	XXXX	00	
17815	TUGWELL S K	642-7283	8
17818	GOODING Wayne W	648-0805	
17821	XXXX	00	
17822	XXXX	00	
17824	XXXX	00	
17825	BEHM Steven T	641-7574	7
17831	PAYNE Kara	842-3382	
	PAYNE Steven	842-3382	
17832	DAVIA Louis	847-6216	1
17835	XXXX	00	
17837	XXXX	00	
17841	LEWIS Andy	842-3330	5
17843	XXXX	00	
17844	XXXX	00	
17845	JOHNSON Earl	848-8053	
17846	DISCOUNT BRIDAL SV	721-8800	8
17847	FRIEDMAN Iris	963-5285	
	FRIEDMAN Steve	963-5285	
17848	BENNETT Steven	847-7800	1
17861	XXXX	00	
17862	XXXX	00	
	* 1 BUS	24 RES	0 NEW

BEAR PAW 92604 IRVINE

WEALTH CODE 4.0

1	KINDERGARTEN LUNG CTR	852-3222	
2	STEWART Jennifer	786-2447	
3	DEERFIELD APTS	859-9000	
4	D&N BOOKKEEPING	881-4234	2
5	XXXX	00	
6	AKYOSHI Sayaka	786-3491	+6
7	TITMAN Lucille	551-1873	
9	BRZOZOWSKI Miroslaw	559-6424	+6
	DERILO Adele	552-7832	2
	ROSS Jim	262-0763	5
	ROSS Jim	262-0801	5
10	XXXX	00	
11	XXXX	00	
12	XXXX	00	
13	CHONG Christine	552-2957	+6
	HUANG H Y	551-3464	+6
	LU Dai Jian	857-6379	+6
15	XXXX	00	
19	REGAN Patricia J	551-8326	
	ROGERS John W	651-6463	+6
	LEE Won KJ	733-1318	5
	LUONG Huynh S	552-6069	2
22	HAGER John L	559-7297	5
	KIM Do Hyung	786-5988	+6
	LEE Wonlun	857-1483	1
	MERCHANT Mapool	733-3641	5
23	REITZ Phil	857-0834	
24	KIM Kwang Je	559-6548	+6
	JEANTY R	857-9186	+6
	RUTKOWSKI Alan	786-1328	+6
	RUTKOWSKI Melinda	786-1929	+6
	MCCLEAN Mike	857-1124	3
27	ALHABBI Assad	651-6320	+6
	KIM Eun Ju	733-1967	+6
	SCOTT Douglas 3D	733-5826	4
	STERMAN Gary	262-9548	2
	BRANCH Marion	786-7452	3
	SILVERBERG Chris	857-6483	5
	TASHIRO Stanford K	786-2971	4
	THOROUGHMAN Jenny	551-4328	
	THOROUGHMAN Wes	551-4328	
30	HUANG J	552-6599	+6
	YOSHIOKA Junichi	559-8735	+6

3417	CARNE Karen	437-1404 +6
	MILLER Scott	545-4825 +6
	MITRE Norma	444-4248 3
	MURPHY James	540-7486 1
3700	VERSAILLES ON LAKE	
	ALTERMAN Francis	432-7811 +6
	ARAGON Brian	886-0851 5
	BARLOW Jeff	444-2313 +6
	BAYER Frank X	557-0431
	BHANUI Sandeep	882-2920 +6
	BONVECCO R	545-5518 2
	BURNS Cindy	432-8673
	BURNS Ken	432-8673
	CARSON Michael L	437-8545 +6
	CHEN K L	751-4334
	CHERRY Morris B	641-8204 1
	CRAWFORD J A	557-4107 +6
	CURTIN Elizabeth	751-4125 4
	DAY Michele	557-6843 +6
	DELEON Linda	882-2743 +6
	FARAH Farzin	545-7220 5
	FARICY Patrick M	557-0585 +6
	FLYNN Greg	432-1741 3
	FRANCESCHINI E	546-0280
	GAHRING John M	754-6767 5
	GEISENHOF Marcus	841-8836 5
	GELBER L R	857-1382 1
	HALL D R	545-8188
	HAM Johnnie	444-4738 5
	HERRELL Susan	957-3388
	HITTLEMAN Jos	979-3280
	KAWASHIMA Yoshiaki	850-1628 1
	KIRKPATRICK J	557-4532 4
	KNITTEL L	549-8745 +6
	KORDESTANI F	751-8818 5
	KORDESTANI Farookh	751-1413 3
	LE Tuyen D	957-3408 3
	LEACH Wm E	882-3632 +6
	LEWANDOWSKI Tony	546-8547 8
	LOFSTROM M J	437-1976 +6
	MARTIN Christine M	540-3488 +6
	MAYS Stephen	882-7989 1
	MERRITT Larry	557-5412 3
	MIASNIK Geoffrey	957-0880 4
	MILLER Paul	841-1431 3
	MUNIC Jeffrey	546-3220 5
	NOEL K	549-8786 5
	OLITSKY D	444-4820 5
	OLITSKY S	444-4820 5
	OZTURK Ozhan	754-0108 +6
	PATTERSON Dick	540-0288
	PATTERSON Mary	540-0288
	RADCLIFFE T R	857-1147 +6
	RADEMACHER B J	882-5747 5
	RAMONDO Juan C	545-8932 3
	ROGERS Melvin N	841-8382 4
	ROMERO Carlos	850-0708 2
	SHUBIK Yafim	546-3613 1
	SILVERMAN Meyer	556-4848
	SOUSSAN Mark	841-3780 5
	SOUSSAN Tamara	549-3220 5
	STAGER David	957-6257 +6
	SYMONS David J	435-0679 +6
	TAKENAKA D	957-6767 2
	TORBITT Alexander	432-1179
	UTU Lucy	979-8546 4
	VERSAILLES ON LAKE	556-0488
	WALKER Patrick O	979-1880 5
	YIM Eugene	545-4764 5
	ZUEHLSDORFF Donald	882-3744 8

3700	FOTO FAIRE	557-4288 8
	PHOTO PLACE THE	557-4288
3800	XXXX	00
3810	XXXX	00
3820	XXXX	00
3840	WERNER DANIEL OO	546-3814
3850	XXXX	00
3951	BUILDING	
	ANN MARTIN ENTPRS	540-6387 3
	GOLDEN PAC MYSTMS	546-8030 1
	HUNGTIN FNCL SERV	435-8888 1
	ITALIAN RSTRNT GRP	751-4823 5
	MAJOR LOANS	546-3830 7
	MAJOR LOANS	435-6880 3
	MARTIN TERRY ENTPRS	549-1881 7
	MEETING ROOM THE	546-8032 +6
	NATL BANK OF SO CA	641-8888 8
	PLANNERS ANNEX	556-3636 5
	REMAX METRO	546-8036 +6
	SCHATZMAN GOV RLTHS	241-8487 5
	SOUTH CST APPRAISAL	435-8888 1
	TERRY MARTIN ENTPRS	549-1881 7
3951	XXXX	00
* 19 BUS	87 RES	25 NEW

SUNDOWNERS LN 92630
EL TORO

WEALTH CODE 8.0

21981	*THOMPSON Greg M	770-4452	
	*THOMPSON Karen	770-4452	
21981	XXXX	00	
21985	EISENBERG David	951-2757	
21981	*FOX Kimberly	770-0533	
	*FOX Rory	770-0533	
22001	*HOLLAND Kim	587-9880	
	*HOLLAND Scott	587-9880	
22011	XXXX	00	
22012	XXXX	00	
22022	BERMAN R	470-9412	+6
22051	XXXX	00	
22071	XXXX	00	
	* 0 BUS 13 RES 1 NEW		

SUNDOWN PASS 92604
IRVINE

WEALTH CODE 7.2

8	XXXX	00	
10	*GRAVES Evan	551-8579	
12	XXXX	00	
13	XXXX	00	
15	*BRANCHIONE R J	951-9285	
16	XXXX	00	
17	XXXX	00	
17	COLLAR Bob	733-2275	5
	* 0 BUS 7 RES 0 NEW		

SUNFISH 92604 IRVINE

WEALTH CODE 8.0

2	HARKINS S	786-7573	+6
4	XXXX	00	
6	TOLEDO Mercedes E	552-3773	7
8	XXXX	00	
10	XXXX	00	
14	XXXX	00	
16	XXXX	00	
18	*A B I	851-1591	+6
19	XXXX	00	
20	XXXX	00	
21	MIRZA Sohrab	851-9570	
21	MIRZA Yasmin	851-9570	
22	XXXX	00	
22	XXXX	00	
25	GLEICHER Steven	786-3960	4
26	XXXX	00	
27	WEST William	786-2338	+6
28	DEAN Todd	551-4775	
29	XXXX	00	
30	XXXX	00	
31	XXXX	00	
32	FEICK Edwin A	282-0124	0
33	XXXX	00	
34	XXXX	00	
36	HAMPTON J	551-3248	8
37	LEYSEN Mark	559-8834	
37	LEYSEN Sherry	559-8834	
	* 1 BUS 26 RES 3 NEW		

SUNFLOWER 92604
IRVINE

WEALTH CODE 7.0

1	MACDONALD T W	552-7583	
2	NEWTZ Martin J	552-7554	
1160	XXXX	00	
4	XXXX	00	
8	WILLIAMSON David H	552-5481	
9	VOSKA Don	282-9630	
9	VOSKA Jean	282-9630	
10	XXXX	00	
13	XXXX	00	
15	YARWOOD Donald C	552-8140	
19	METZ Laura A	551-4488	+6
21	DAVIS Randall	857-1055	
31	JUNG Ron Young	733-2433	+6
	* 0 BUS 13 RES 2 NEW		

SUNFLOWER AV 92626
COSTA MESA

WEALTH CODE 0.0

1119	XXXX	00	
1184	*SUNFLOWER CLEANERS	957-3646	
1184	*BONTE SHAMAIL SPLY	546-1814	8
1180	*VIDEO SUNFLOWER	434-1128	0
1186	XXXX	00	
1172	*DONUT FACTORY	548-8783	
1178	*CIRCLE K CORP	957-4468	0
1178	*THE TIMES ORANGE CO	948-3782	
1860	*MULTICAT CORP	794-1212	4
1878	*K F C USA INC	546-0336	4
1580	*STANLEY TOOLS DIV	957-2800	
1580	*IBRACO INC	941-9831	+6
1580	*SPRAGUE MARKETING	434-7182	0
1520	XXXX	00	
1860	*ARCHIVE CORP	941-6279	
1860	*ARCHIVE ITS TRAVEL	941-6279	0
1860	*CONNOR TATE	941-6279	4
1870	XXXX	00	
1670	*HISMAN MOTOR CORP	433-3700	4
1700	*JET APPAREL RPT INC	879-1700	+6
1700	*JET OUTLET RLT STR	879-8801	+6
	* 17 BUS 4 RES 3 NEW		

SUNFLOWER AV 92707
SANTA ANA

WEALTH CODE 3.0

401	*RAY Stephen	545-2181	2
405	XXXX	00	
405	WATROUS Diane	434-0381	
405	WATROUS Sam	434-0381	
501	XXXX	00	
505	XXXX	00	
505	CASILLAS E	434-3967	+6
513	XXXX	00	
625	*CHURCH AT S COAST	546-8911	1

SUNFLOWER AV 92707 CONT.

*FOUR SQUARE GOSPL CH	546-8911	
*SANTA ANA FOURS CH	546-8911	
*SOUTH CST CH PRESC	546-8911	
*SOUTH CST FRSR CH	546-8911	

ZIP CODE 92704

1307	*RED ROBIN BROS&SPRT	432-1111	
1313	*COST PLUS IMPORTS	957-4553	
1981	*EDWARDS SOUTH CINMA	540-0994	2
1971	*ANTONELLO RESTORITE	781-7183	2
1971	*GANDHI INDIAN CINE	956-7273	3
1921	*JASMAN INTL INC	241-0950	2
1821	BUILDING		
	*A NETE TOWN DSGNR	557-0088	3
	*AJCA GREY DAY SPA	546-3030	+6
	*COSTA MESA ART LGE	546-6430	
	*GLAMOUR SHOTS	781-6665	2
	*GREY AJCA SALON	546-3030	
	*LA TORTUGA	979-2088	2
	*MITRAS COMPLETE BTY	432-1825	2
	*NIGHT ON THE TOWN	557-0088	4
	SMON Bernard Dv	956-2020	+6
	*SOUTH CST GLE EMOVG	956-2020	+6
	*SOUTH CST OPTOMETRY	956-2020	+6
	*SOUTH CST PLAZA VLG	436-2050	+6
	*SPATOLA TAILORING	546-3908	2

1821	APARTMENTS		
1841	*PLANET HOLLYWOOD	634-7827	3
1861	*ANDERS GUSTAF REST	698-1737	3
	*ANTHONY'S SHOE RPR	557-4631	2
	*GOOD EARTH THE	557-4631	2
	*GUETAF ANDERS REST	698-1737	2
	*VILLAGE FARMER REST	557-4631	2
1861	*MORTON COTTAGEHOUSE	444-6534	+6
2801	APARTMENTS		
	BOATENG Leo	956-9121	+6
	BREWER L	241-3877	
	BREWER L	241-3877	
	BROWN Ronald W	546-3679	
	DECONCINO Joseph	545-5525	1
	DILUS Adele	546-4727	
	ESPINOZA Juan	241-6804	+6
	GOLDENBERG Peter	956-1844	7
	HEIDLER R C	556-8525	2
	JONES Charles E	652-5742	2
	LAFORON Hina	850-1207	
	LAM Th Phuc	698-0498	3
	LODGE Mark	557-4580	0
	LOMEU Jose A	857-3345	
	LUVANO H	941-9810	4
	MILLMAN Eric	957-2296	9
	PEASLEY Sean M	546-2554	3
	SOMMERS L	751-2630	9
	VASILU Alexandru	557-8054	1
	WAGY D	546-3679	+6
	WILLIAMS Joe F 2D	556-2638	
	WILLIAMSON Michael	956-2626	+6
	WONG Willie	437-6566	+6

2811	WOODSIDE VLG HM		
	ABERCAZEA Susan	546-3617	
	ALDRIDGE Richard C	546-8715	5
	BAKER Jim	546-9578	5
	BALOW George A	557-5521	1
	BAY Paul	708-2788	+6
	CONTI Walter	+60-3267	+6
	EGUSAR Richard	546-8210	5
	FAVELA Fernando	557-0456	5
	GREGG L	850-1783	4
	HALAZ Evrin Jr	557-5408	1
	HICKS Kenny	436-0948	6
	HCHSBAUM C	641-1802	3
	INGRAM James	957-2712	5
	JORDAN G	641-9063	8
	JURA Joseph C	957-1362	8
	JURA Joseph C	857-3352	5
	KAMELL R Y	540-4383	
	MAO Shuke	241-7277	+6
	MENDOZA Marie	437-5367	+6
	MIRON Adam	557-6505	5
	MIRON Adam	557-6505	1
	MURRAY Chuck	434-4913	1
	NELSON Marlene S	444-0820	5
	OLLO Steven	956-2328	2
	PADILLA Antonio	546-8592	5
	PAEZ Ignacio	434-7013	5
	PHAY Richard	556-0227	
	SHORES Lonnie	241-0712	0
	SWAINSTO Sayoko	751-3093	1
	THOMAS Brad	751-3093	1
	TUCKYMER David	545-2623	9
	UTENMAN George	956-1181	5
	UTENMAN Nancy	754-7070	
	VALDEARMA Ismael	956-2827	8
	VALDEZ Cesar A	556-6818	5
	VEDO Maria Estela	979-5744	
	VOGT Helen	546-4039	8
	WASILEWSKI Marlon	540-4996	8
	WLD Joseph	641-1586	

2811	WOODSIDE VLG HM		
2818	KINDER CARE LUNG CTR	540-4750	
2821	APARTMENTS		
	ASHRAF Mohammed	540-7003	1
	AZARAN Behrooz	540-1105	1
	BECKER Thomas	556-2234	4
	BLURNEY William	540-2826	0
	BORUS Valerie F	546-8570	
	BURCE Dan	549-0643	+6
	CORY Jane	957-3185	2
	DIAZ J	557-5521	5
	ERICKSON R	556-1015	2
	ESPINOZA Ivan	549-4882	2
	GALLOWAY P G	556-1532	1
	GARCIA Ygnacio	546-4711	9
	GORDON Richard J	546-2702	+6
	GRUNBAUM Carlos F	641-3042	+6
	HEDDING P A	540-3578	
	KIRCHNER Ron	546-9039	
	LEWIS David A	751-2587	9
	MARCO-BANKS Tom	957-2587	0
	MARRAZZANO James	641-3895	5
	MARTIN Yolanda	957-4348	5
	MCDERMOTT James K	957-4348	5
	NAZ Mohamed	652-7243	5
	ORTELL Michael	751-6004	2
	PARR Robert	556-6739	7
	PEDERSEN Freddy	546-8962	7
	POGGOTT Debra L	751-6424	9
	PIPER V W	641-9829	1
	RIZKI Ramaz	436-0522	5
	ROBERTS C	662-7706	+6
	STONE Brad	434-1126	
	STONE Connie	708-2650	+6
	WERNER Robert		

2821	3001	*CHURCH STORE THE	546-8911	
	BUILDING			
	*PATY JAMES	979-0636	2	
	*POSTAL/FORM EMP UN	708-3030	5	
	*US POSTL BY ANSWER	652-0881	5	
	*US POSTL BY CLASSED	652-0881	5	
	*US POSTL BY CHSMR	652-0881	5	

BEAR S

RIEDE Louise	540-1280	0
SAYAGE Isabel	751-9442	
SAYAGE John	751-9442	+1
SCHUBERT Scott	850-0255	0
SHIRVINSKI Frank	850-1452	+1
SHIRVINSKI Stacy	850-1452	
SHOFFIT Richard	957-1926	+1
SICKLES James A	550-0256	+1
STOLLAR Robert	557-1676	+1
TOMASHOFF Ivy	754-6654	0
TRIMBUR John D	434-0659	+1
TUCKER Norma Jean	434-2549	+1
UTENMAN Mark M	641-7063	8
VALENZUELA Ramon	434-2639	+1
VERNON Bill	662-7480	0
VERNON Bill	754-6654	+1
WALKER Robert	434-4864	+1
WANDALOWSKI Gena	545-8347	0
WANDERER Herbert R	662-7382	0
WATERS Carlisle	545-7217	+1
WEGLEY Curtis	432-0831	+1
WEGLEY Lisa	548-1943	8
WESTON J	540-8923	+1
WHITTINGTON Sharon	540-9522	0
WOODCOCK T E	548-7379	+1
ZICK Ed	557-1742	9

3301	XXXX	00	
3600	XXXX	00	
3611	APARTMENTS		
	COOPER Alex	979-1419	0
	MCILLAN Christine	557-2593	8
	SHULL P	432-0944	5
	WISE Charles J	751-2672	2
	WISE Sue	751-2672	2
	D MCILLAN Courtney	548-5520	3
3611	HARDING Lora	668-0639	0
3613	WOLCHOVER Gerald	956-0701	+1
3620	XXXX	00	
3621	APARTMENTS		
	FAVELA Ricardo	662-7576	4
	GROSS Jeff	557-8658	
	KALIN Alan D	549-4317	0
	KALIN Marjoe	549-4317	0
	REZNICK Michael G	662-5745	+1
	WRIGHT R	557-8025	+1
3621	MEDINA Gabriel S	432-9233	+1
3623	WALLACE James	546-2798	0
3625	APARTMENTS		
	ALLEN Bettie L	956-8941	8
	KHAN Tariq	956-3070	+1
	KNUDSEN Dennis G	241-0664	4
	MCDOWELL Mark	549-0442	9
	MORRIGANTHALL Fred W	956-2941	0
	ROBERTS Dan	556-5611	0
	SINGH D	557-8981	0
	SINGH S	557-8981	0

3630	BIANCHINI Franco	957-8979	0
	KAYE Nickie	548-1285	6
3631	COUSINS Paula	957-0517	+1
	COUSINS Wayne	957-0517	+1
	CROUCH Allen O	957-8848	0
	HALPERN M H	979-4270	3
	SCHREIBER Paul R	668-9124	0
	LOTCH K Magda	668-9124	0
	MACUBA William J	850-9058	3
	MAQUEZ Guillermo	957-6007	7
	STUARD Ray	540-1138	3
3640	CASHMAN K L	549-8711	1
	GRiffin Stanley	540-5390	+1
	LAUDERBACK Stan	556-4139	0
	TODD William D	957-6833	8
3641	AMPE Bob	850-1771	1
	HUTCHINGS Sandra	754-1716	8
	METCALF Robert J	754-1716	8
	REISNER Carol	540-3543	4
	REISNER David	540-3543	4
	WILLIAMS Mar	957-8870	+1
3643	ELLIOTT Bart	545-3776	6
	ELLIOTT Mary	545-3776	6
	WALKER R	434-8114	0
3645	ATCHESON Tim	549-0711	5
	GEISER Claudine	941-1266	8
	GOSCOFF Habib	979-6441	0
	XXXX	00	
3650	BRITTINGHAM Gene	432-7720	0
3651	PENNINGTON Susan	545-2388	+1
C	JACKSON James	751-8125	5
	JACKSON Karen L	751-8125	5
3653	FORD Steve	549-0468	0
	RABALLO L E	432-1758	9
3655	MCCALLY Thomas H	556-7722	8
	SMART Owen	668-0669	0
	SULCZYNSKI Agata	434-1163	+1
3660	SLIPP Jeffrey S	434-0620	0
	THADEN H	754-0159	7
3661	DASTMALCHI Hamid	751-2252	2
	DASTMALCHI Shamsia	751-2252	2
	EICHENBAUM Matthew	751-5260	4
	EICHENBAUM Roseanne	751-5260	4
	*MILLERAMILLER ADVR	754-7098	8
	PHELAN James P	957-2846	0
3663	BLAIR J M	441-9690	0
	GOLDMAN P A	751-9710	+1
3665	JUSZCZAK Edward	545-4062	+1
	MOZTAT Masouf Doc	549-9948	+1

PLAZA	US DFNS INVSTGTV SV	92691 CONT.	643-4191 0
26722	*LAPETITE ACADEMY	582-0767 0	
26763	*30 BUS 0 RES	25 NEW	
PLAZA DR 92680 TUSTIN			
14681	KIOLBASSA Matthew P	731-7588 9	
	MCCHESNEY Jerry	832-1236 8	
	STIPP Kevin	730-3531 +1	
14682	NEAL Mitchell	832-2427	
	NEAL Ronald Ord	832-2427 +1	
	WEEKS Carla	838-3530 +1	
	WEEKS James	838-3530	
	YAZMACIYAN Dikran	832-7844 0	
14692	CHOI Sang H	838-7419 0	
	KIM Chong	730-8954	
	KIM Sung	730-8954	
	SAMPSON Bruce	838-7466 +1	
14702	XXXX	00	
14712	HENRIETTA William	731-6933	
14722	BRICKELL G E	544-0138 4	
14741	XXXX	00	
14742	BUILDING		
	*AMER ACUPUNCTRE CNCL	731-8874 0	
	*ARMFIELD J W DC	838-1255 2	
	*ARMFIELD J W DC	838-2171	
	*BAUMAN EDWARD ATTSY	731-1965 0	
	*CA PROF INS SERV	832-8890 0	
	*DEWING JAMES L	838-1255 9	
	*EARNEST J P DC	838-1255 9	
	*EARNEST J P DR	538-2171	
	*J W ESCROW	544-4363 +1	
	*MCNALLY A M DR	538-2171	
	*MOLTHEN D A DR	838-1255	
	*MOLTHEN D A DR	538-2171	
	*MOLTHEN EARNEST DRS	838-1255	
	*NATL CHIRO COUNCIL	832-0344 0	
	*OPEN RD TRNG INC	730-7133 +1	
	*ORANGE PROP MNG INC	544-1096 +1	
	*SOUTH CST GROUP INC	731-4341 0	
	*TUCKER T W	838-1255 6	
	*YELLOW CAB	546-1311 0	
14742	BUILDING		
14751	*BELLAVIA S CPA	838-2532	
	*BOMAN MICHAEL CPA	838-2532	
	*BOMAN MICHAEL CPA	838-2532	
	*DAVIS SUSAN GRAPHIC	730-4041 6	
	*DIFFERENT DIRECTION	544-8448 +1	
	*ESTATE MORTGAGE INC	832-3800 6	
	*HIRZ RONALD W MD	731-4141 2	
	*KALAJIAN THOMASCO	544-6000 +1	
	*MCINTOSH PRCTCE ASC	730-2199 +1	
	*MEDIA THINK TANK	832-7150 +1	
	*METALWORKING SUPPLY	838-8894 9	
	*SECURITY FNCL ENTP	730-6683 +1	
	*SHIPKEY INS AGENCY	731-5801 2	
	*UNION SECURITY MTRG	838-8400 0	
	*VANDERPOOL VANDERPP	544-8250 2	
14751	BUILDING		
14771	*ADVOCATE FOR ADOPTH	544-9921 7	
	*AUTO ADVISORY SERV	830-1233 +1	
	*C M F FREIGHT SERV	669-8111 8	
	*CA SC MORTGAGE BNKG	832-2762	
	*CA SC OF MTRG BNKG	832-2762	
	*CHOINIERS R F PHD	731-1995 +1	
	*KASDORF JANET L PHD	832-8838	
	*KASDORF JERRY A PHD	832-8838 +1	
	*LANDRY JULIE MSW	731-1995 +1	
	*MEW RAASSOCIATES	731-8774 9	
	*MICHAELIS CHAS ATTY	838-5052 +1	
	*MORDKIN MARCIA MFCC	731-1995 +1	
	*NEIDHARDT RYAN&WALN	538-3753 8	
	*NUNEZ LINDA S ATTY	544-9921 6	
	*OLIVERA A MFCC	731-1995 +1	
	*ORANGE CO PHOBIA	832-8838 +1	
	*PHOBIA CARE TRMTMT	832-8838 +1	
	*PIERCO DEVLP INC	730-8498 7	
	*R MEWA ASSOCIATES	731-8774 0	
	*ROBINACARMACK ATTSY	832-6500 +1	
	*SISKOWIC GINNA MS	731-1995 +1	
	*THOMPSON JOAN MFCC	731-1995 +1	
14771	BUILDING		
14772	*GESSNER ADVERTISING	730-9531 +1	
	*KNOWLES ASCTS ARCH	730-5055	
	*KNOWLES GEORGE AIA	730-5055	
	*KNOWLES SALLA BONTE	731-9010 7	
	*LABONTE L F ARCHS	731-9010 7	
	*LEWIS PROPERTIES	730-9000 6	
	*MORTGAGE CONCEPTS	669-4900 7	
	*63 BUS 16 RES 25 NEW		
PLAZA DR S 92704 SANTA ANA			
3401	PEAR TREE APTS	557-0694 +1	
	ERLICH Elisa	549-7077 0	
	GEISER Dan	557-1234	
	*PEAR TREE APARTMENT	754-1904 0	
3401	SMITH Rob		
3405	APARTMENTS		
	ANDERSEN D M	546-6362 2	
	FINNILA Allan	241-1901 9	
	MANH N	557-6420 2	
	MATAR Pedro	540-8230 +1	
	NISSEN Charles H	540-6896 9	
	SETZER Frank S	556-7356 5	
	SHALL Saman A	557-2969 0	
3405	MARCUS M	549-8694 7	
3409	RICHARDSON V	761-7130 3	
	SAMPSON Gladys	957-6941 +1	
	WIGGIN Richard C	966-1196 +1	
3413	APARTMENTS		
	DUGMORE David	434-7891 +1	
	KHACHATOURIAN Ghara	540-5255 7	
	LIEBGOLD Vivian	641-2084 0	
	PLAZA David	432-1462 9	
	SETTLES Stanley M	957-6294 8	
3413	MURPHY James	540-7496 +1	
3417	OSBUN Lola	761-1522 5	
3700	VERSAILLES ON LAKE		
	ADAMS M L	545-7512 7	
	ALATTAR Mosadek	957-1844 +1	
	ANDERSON John R	557-2015 8	
	ANDERSON L	641-8830 0	
	BAILEY Tony	751-9524 +1	
	BARD Mostafa	668-9505 0	
	BAYER Frank X	557-0431	
	BOYLE Robert J	556-6532 0	
	BRIGGS Christopher	545-8713	
	BRIGGS Karen	545-8713	
	CARLISLE D	549-3142 8	
	CARROLL Joseph	241-7459 0	
	CARSON Bill	241-0657	
	CARSON Marie	241-0657 +1	
	CHADBOURNE William	966-2511 2	
	CHEN K L	751-6374 6	
	CUSSON P	546-3840 0	
	DAVIS T	641-2816 8	
	DELANCY R L	545-2685 +1	
	DENNING Kaale	545-3374 +1	
	DENNING Steven	545-3374	
	DOUGLAS A H	549-3118 8	
	DOWDELL Deborah	549-9943 +1	
	FADELL David	545-4580 0	
	FRANCESCINI E	546-0050	
	GARCIA George	966-9149 0	
	GELBER L R	957-1092 +1	
	GIBONEY Earnest	545-3002 9	
	GILBERT P K	540-9646 +1	

PLAZA DR S	92704 CONT.	
GOZO Noriaki	957-6021 +1	
GREEN K V	434-6566 +1	
GROVES Curtis	545-0895	
GROVES Ping	545-0895	
HALL D R	545-6180	
HATTAN Bill	662-3565 8	
HEIRSHBERG J	540-1808 0	
HERRENBERG Allan W	641-9078	
HERRELL Susan	957-3266 6	
HITTELMAN Jos	979-3280	
HOFFMAN J Temple	850-1848 9	
HOLLOWAY Cynthia	662-5523 +1	
HORNER Colleen E	545-6934 9	
INOS Rula	668-1744 +1	
JAFARI Reza	557-8817 +1	
JANSE Jan	546-5822 0	
KAWASHIMA Yoshiaki	850-1626 +1	
KESSEL Betty	434-9594 +1	
KESSEL Robert	434-9594	
KHARLAMB Alexander	668-0181 +1	
LABONTE David	557-4102 9	
LEE Soo Yon	546-2343 0	
LEITNER C	761-0984	
LEONARD Bob	549-7391 7	
LEWANDOWSKI Tony	546-8347 9	
LOCKHART Scott	668-0290	
LUDINGTON Ralph	557-7362	
MARTINEZ Steve	540-3303 +1	
MILLE M	546-5235 3	
MOORE P A	241-0680 8	
NADERI B	540-7840 0	
NAKAO Akira	545-0771 8	
NAZARI Anita	662-0931 +1	
NGUYEN Brian	754-0197 +1	
NOONER Thos Grant	751-5110 5	
OLSON F	545-1036 +1	
PATTERSON C K	761-7634	
PATTERSON Dick	540-0269	
PATTERSON Mary	540-0269	
*PETERS JOHN	241-9141 +1	
PODWAŁ Bruce	434-7851 +1	
POTTIER Harve	434-3856 +1	
POUNDERS Laura	662-5523 +1	
POWERS M F	957-0284 +1	
PRICE Barry	241-7218 +1	
PRIOLO Carmela	540-3960	
PRIOLO Vincent	540-3960	
REICHERT Catherine	556-8317	
REICHERT Richard	556-8317 +1	
RIECK Robert Alan	662-5995 9	
RIVES Edwin D	957-1972 8	
RUNNELS James	979-6908 0	
SANJ Mani	754-1251 +1	
SCHULTZ Henry L	668-9661 +1	
SELLERS Paul	556-1237 9	
SHERIDAN Mike	545-3772 0	
SHIPE Danielle R	540-1940 +1	
SHUBIK Yefim	546-3613 +1	
SIDDOUR Annmar	557-9119 0	
SILVERMAN Meyer	556-8848 2	
SIMMS Richard W	540-3727 +1	
SMITH Marta	546-5707	
SMITH Philip	546-5707	
SPRULL Ray	557-7493	
STEWART Chris	754-6288	
STEWART L	434-7327 0	
STEWART Liz	754-6288	
STEWART Shirley	754-6288	
SWANSON L	545-7602 0	
THWAITS S	434-1448 +1	
TORBITT Alexander	432-1179 6	
UNVER Sukran	540-1037 +1	
VEGA Mary A	54-0845 +1	
*VERSAILLES ON LAKE	556-0466	
WALKER Patrick O	979-1660 0	
WHITE Kevin S	957-0479 +1	
WIEDICKE C	241-9678 4	
WIENS P	761-9967 2	
WOODS Mary E	434-7851 +1	
YBARRA Anibal	557-4996 0	
ZUEHLSDORFF Donald	662-3744 8	
3700		
3741	*FOTO FAIRE	557-5200 8
	*PHOTO PLACE THE	557-5200 2
3800	*ANTONELLO R	751-7153
	*HORIKAWA RESTAURANT	557-2531
	*PAPER GARDEN THE	979-4213 5
	*RESTAURANT HORIKAWA	557-2531
3810	*ANDERS GUSTAF REST	668-1737 0
	*ANTHONY'S CSTM SH RP	557-5631
	*DANIELS H G CO	434-8003 0
	*GOOD EARTH RSTRNT	557-8433
	*GUSTAF ANDERS REST	668-1737 0
	*H G DANIELS CO	434-8003 +1
	*SOUTH CST GOOD EARTH	557-8433
	*ST IVES	979-8685 2
3820	*EMPERORS FORTUNE	850-9008 0
	*GANDHI INDIAN CUISIN	556-7273 4
	*JABMAN INTL INC	241-0590 4
	*PHILL BERMAN'S GLRYS	754-7485 9
3840	BUILDING	
	*AMER INST ARCHITCTS	557-7796 4
	*BERTE JANELL BRIDAL	662-5711 0
	*DOMINION SADDLERY	754-6773 +1
	*GLAMOUR SHOTS	751-5665 +1
	*JANELLE B BRIDAL	662-5711 0
	*LA TORTUGA	979-2085
	*MITRAS CMPLT BTY CR	432-1825 9
	*ORANGE CO CONST	434-9909 0
	*SOUTH CST GLASS	540-4991
	*SOUTH CST SYMPHONY	662-7220 9
	*SPATOLA TAILORING	549-3906
	*SUNBEAM TOURS	434-1810 0
	*SWEET WILLIAM	966-2722 0
	*WERNER DANIEL OD	549-3814
	*WILD GOOSE CHS ATOS	966-2722 8
3840		
3850	*CISCOS MEXICAN REST	557-3701 4
	*COSTA MSA ART LGE	540-6430 8
	*VERDUGOS MEXCN REST	557-3701 4
3951	*GOLDEN PAC INVSTMTS	546-5030 +1
	*HUNGTGN FNCL SERV	432-9999 +1
	*MAJOR LOANS	546-2030 7
	*MARTIN TERRY ENTPRS	540-1881 7
	*NATL BANK OF SO CA	641-8500 0
	*PRECISION TIME SYST	540-2371 +1
	*TERRY MARTIN ENTPRS	540-1881 7
3951	XXXX	00
	*46 BUS 130 RES 49 NEW	
PLAZA DEL NORTE 92661 NEWPORT BEACH		
BALBOA ISLAND AREA		
1706	XXXX	00
1710	ONEILL Sally A	673-7793 2
1718	BALL Erica	675-9231 2
	BALL Maudette W	675-2129
1726	MARTINET Paul	673-0602
	STILES Robt	673-0602
1734	XXXX	00
1740	ANDERSON George R	675-2670 9
1744	DETUNG Val W	675-0600
1748	JAVELERA A	673-7899 7
1752	XXXX	00
	*0 BUS 11 RES 0 NEW	

651 *CHURCH AT S COAST 546-8911 +1
 *FOURSQUARE GOSPL CH 546-8911
 *SANTA ANA FOURSQ CH 546-8911
 *SOUTH CST CMTY PRSC 546-8911
 *SOUTH CST FRSQR CH 546-8911

ZIP CODE 92704

1307 *RED ROBIN BRGR&SPRT 432-1111 4
 1313 *COST PLUS IMPORTS 957-6553
 1561 *UNITD ARTISTS 1 2&3 540-0504
 1641 *REUBENS RESTAURANT 979-3474 7
 2400 XXXX 00

3623 HELFRICH DAVID 641-6906 +7
 HELFRICH JULIE 641-6906 +7
 3625..... APARTMENTS
 DELATORRE BETTY 754-1443 4
 DOYLE WILLIAM R 549-7747 +7
 KNUDSEN DENNIS G 241-0664 4
 LONG MARK 546-4345 3
 NETHERY J 546-4345 3
 OCONNOR JOHN 662-7873 4

BEAR RD S 92704 CONT.
 3801 XXXX 00
 3811 *SEA BASE 309 RES 546-4990 3
 * 5 BUS 124 NEW

BEAR CREEK 92626 COSTA MESA
 850 LUNDY CARL 751-0414 9
 854 NYSSSEN JACK 751-0414 9
 856 VANLERBERGHE JAS V 546-7762 0
 860 XXXX 00
 862 XXXX 00
 864 XXXX 00
 870 XXXX 00
 873 AVERY P K 540-0476 8
 874 XXXX 00
 875 MURREL GUY 540-6344
 876 MURREL JOHN 540-6344
 877 PURVIS P J 432-1520 6
 880 KIRBY S E 957-8156 +7
 881 IRISH D 662-5476 4
 882 XXXX 00
 884 BRISCOE B L 557-8255 5
 886 STEWART M L 241-0869 6
 888 HUNTOON JOHN 549-1996
 889 HUNTOON WALLY 549-1996 9
 887 XXXX 00
 * 0 BUS 22 RES 1 NEW

BEARD LN 92647 HUNTINGTON BCH
 17801 HENDREN G THOS JR 842-0574 6
 17802 KARL SHAWN 848-0192 +7
 KARL TERESA 848-0192 +7
 17811 XXXX 00
 17812 DAGLIO PHILLIP 848-7704 1
 17815 XXXX 00
 17818 GOODING WAYNE W 848-0805
 17821 XXXX 00
 17822 XXXX 00
 17823 BEHN STEVEN T 841-7574 +7
 17831 XXXX 00
 17832 PORTER S L 842-9862 0
 17835 *COMSTOCK K M 841-1844 +7
 COMSTOCK K M 842-2016 0
 FRANKS RON H 842-2016 6
 17837 ROTH WILLIAM T 847-5830 8
 17843 XXXX 00
 17844 MYERS HOWARD 841-4548 +7
 17845 JOHNSON EARL 848-8053 5
 17846 XXXX 00
 17847 FRIEDMAN STEVE 963-5285 +7
 FRIEDMAN IRIS 963-5285 +7
 17851 XXXX 00
 17852 XXXX 00
 * 1 BUS 24 RES 7 NEW

BEARGRASS CIR 92653 LAGUNA HILLS
 24831 *GROWTH PLANNING CO 831-8242 2
 RHODES FRED E 831-9935 0
 * 1 BUS 1 RES 0 NEW

BEAR PAW 92714 IRVINE
 1 *KINDER CR LEARNING 552-3222 2
 2 BLUESTEIN BRUCE 651-1360 6
 FOX L 552-6598 5
 KALLER JOAN C 651-1360 +7
 3 *DEERFIELD APTS 559-5000
 4 APARTMENTS
 BEAUMONT N 559-9440 +7
 BERNHARDT MICHAEL J 552-0406 +7
 BEUSTING BECCA L 651-6118 +7
 CAVECCHE J M 857-6038 4
 CRONIN TIM 559-4642 +7
 EUPER LOREN C 552-0406 +7
 SNIPES DARRELL 559-8045 +7
 5 BUDD STEPHEN 559-8828 +7
 CHANG EDWIN 559-1162 +7
 CLIFTON JACK K 552-5631 6
 RONDONE M 559-5924 9
 STURM SCOTT 559-8828 +7
 6 MARSHALL CYNDIE A 857-8304 2
 PEZESHKPOUR NADER 552-0850 +7
 TUTTLE J 651-1571 5
 VANDERSANDE A 857-1429 6
 7 SUEME DONALD 651-9479 +7
 SYBERT DAVID MARK 857-0245 6
 TITMAN LUCILLE 551-1873 8
 8 THOMPSON CHERYL M 857-4152
 THOMPSON ROBT D 857-4152 6
 9 ABDOLLAH MOHAMMAD 651-1728 +7
 LINDSAY G E 552-3342
 SARRAF JALAL 857-6078 6
 SATIN BINNY 551-6374 6
 10 XXXX 00
 11 HOPPER SCOTT 857-1765 +7
 WELLS KATHRYN 559-1682 +7
 12 STEPHENS MARY W 651-1712 5
 13 APARTMENTS
 AGUILAR VINCENT J 857-8741 5
 BAKER TONIA 651-8540 +7
 COOK THOS J 857-1733 6
 14B DEVENNEY A R 559-5284
 SAMPSON W J 651-1114 4
 STONE WENDY A 651-0325 +7
 WRIGHT D 552-7095 +7
 15 KANAUTH ROBT 552-5088 4
 WALCOTT DON 559-6159 6
 17 JOHNSON DIANE 552-7609 +7
 JOHNSON PAUL 552-7609 +7
 KASSE C 551-3218 6
 RADZIK JANICE E 552-1306 +7
 REJUNERT GEORGE 552-1306 +7
 WOOD G 552-8204 4
 19 GRACE R P 651-9158 +7
 REGAN PATRICIA J 551-8326 1
 SWATZELL MADELYN 559-5738 5
 20 ARABPOUR MOHAMMAD 559-0598 +7
 GHARAMANY FATTANE 551-3127 +7
 TYREE RENETT 552-0832 +7
 21 DINTINO DAVID 559-8001 5
 KAGEYAMA MASATO 552-6006 +7
 SANDERS LORI 651-9322 +7
 SANDERS MICHAEL 651-9322 +7
 SOTO EVA P 559-6689 +7
 22 FARMAN ALEX 551-5956 +7
 GOGIN EDW R JR 559-1131 5
 MATSUYUKI NOBUTAKE 552-5009 6
 PARK MYUNGHAU 857-4884 +7
 23 APARTMENTS
 HANFORD WM 857-0654 +7
 JONES CLIFFORD 551-0249 6
 LARRIVA MARSHA 552-8043 6
 REHRIG M M 551-2412 6
 REITZ PHIL 857-0834 4
 24 ARON DANA 857-2895
 ARON JEFFREY 857-2895 24
 CHUNG CHI PING 551-8435 +7
 25 MCCULLEY B K 552-4281 6
 DOUGHERTY ADRIA 559-9223 5
 ROA CATHY 651-1264 5
 SOUTHER A 857-4595 5

PLAZA DR S 92704 CONT.

14682	STOCKINGS RON	9260 CONT.
	BRIGGS N E	730-8115 +7
	ENGQUIST MARK D	730-8453 +7
	KOYAMA YOSHITO	731-2641 5
	MCCASLIN THOS	668-9287 +7
6	14691 *LOVING CARE AGENCY	730-8723 +7
5	*TUSTIN PLAZA 4 PLXS	838-4848 +7
	XXXX	731-8626 6
14692	XXXX	00
14702	XXXX	00
14712	HENRIETTA WILLIAM	731-8933 1
	JECH CARL	832-5782 4
3	MCFARLAND M L	832-8154 2
14722	BRICKELL G E	544-0138 4
+7	BRICKELL BART	544-9693 6
14741	XXXX	00
14742	*ARMFIELD J W DC	838-1255 2
	*ARMFIELD J W DR	838-2171
	*BERG GRAPHICS	544-1810 +7
	*EARNEST J P DC	838-1255 3
	*EARNEST J P DR	838-2171 1
	*GRANT TONI G PH D	838-7654
	*HENRY INTERNATIONAL	730-8481 +7
	*MCNALLY A M DC	838-1255 3
+7	*MCNALLY A M DR	838-2171
6	*MOLTHEN D A DC	838-1255
	*MOLTHEN D A DR	838-2171
	*NORMAN L PROCTNS	731-11-4881 +7
	*SOLIDICO	730-1731 +7
	*TUCKER T W	838-1255 6
	*WOOMEN ACCIDENT	730-1548 2
14751	BUILDING	
	*ALPHI MOTORSPORTS	832-7186 6
	*ARMITAGE REALTY	844-2484 6
2	*ASSESSMENT CENTER	844-8348 +7
3	*DAVIS SUSAN ANN	544-0600 +7
	*ESTATE MORTGAGE INC	832-3800 6
	*GEFFNER GROUP THE	844-8670 6
	*HIRZ RONALD H MD	731-4141 2
+7	*HUNTER RUTH C	844-8288 6
6	*PAC INTL MKTG INC	832-7181 2
	*SHIPKEY INS AGENCY	731-5801 2
4	*TARBELL INS SVY INC	844-8131 +7
	*UCI MED EA THG OBDR	544-0600 +7
	*VANDERPOOL ASSCSTS	844-8280 2
	*VILLAGE HOMECRAFTS	544-4404 +7
	*WEBB J L PLANNING	730-0822 2
	*WELLINGTON EQUITES	844-0814 6
	*WOOD ROBERT	844-8388 4
14751	BUILDING	
14771	*ABBS GEORGE ATTY	731-2086 +7
	*ADVOCATE FOR ADOPTN	844-8881 +7
6	*AMER SC MTRG BAMBNG	832-2782 5
	*APPLIGATE CPAS	731-8214 +7
	*AUTO ADVISORY SVRVS	832-8063 5
	*CA SC MORTGAGE BNG	832-2782 5
+7	*CANDLISH RICHD ATTY	844-1485
	*CANDLISH SCOTT ATTY	844-1485
6	*CANNON & JOHNSON INC	730-4822 6
	*CARBONIA JOHN ATTY	844-1485 6
3	*CENTENNIAL MORTGAGE	832-7113 5
	*COMPTON M B ATTY	832-5182 5
+7	*DODDYNE CORP	730-8458 5
3	*HARRISON J A ATTY	730-0348 2
2	*HORIZONS PRFSL MNG	832-4347 5
3	*LERNER MARK G ATTY	844-1485
	*LERNER CARBONIA	844-1485
	*MERCIER DEVELOPMENT	730-0348 2
	*MICHAELIS C W ATTY	832-8111 5
3	*NUMEZ LINDA S ATTY	844-9921 6
	*PEPPERIDGE FARM INC	730-0380 6
	*PIERATT ANDR ATTY	832-2782 5
	*PIERCO DEVL INC	730-8488 +7
6	*PROFSL MNG HORIZNS	832-4347 5
	*SHAW ANN ATTY	832-5182
	*SHAW COMPTON LAW	832-5182
	*SILVERADO LAND DVL	730-0348 +7
	*TIMEVALUE SOFTWARE	731-8214 +7
14771	BUILDING	
14772	*ARMET ASSOCTS ARCH	731-1500 +7
	*KNOWLES GEO T ARCH	731-8010 +7
	*KNOWLES L A BONTI	731-8010 +7
	*LABONTE L F ARCHS	731-8010 +7
	*LEWIS PROPERTIES	731-8000 6
	*ROSENFIELD RSTRNTS	730-3813 +7
	*69 BUS 18 RES 26 NEW	

PLAZA DR S 92704 SANTA ANA

3401	PEARL TREE APTS	
	KEMP ROBERT D	540-9770 +7
	KURZY P	957-3097 6
	*PEARL TREE APARTMENT	557-1234 0
3401	APARTMENTS	
0	ANDERSON D M	548-8582 2
3	KEISER J	432-7977 +7
	LOH WEE TEE	641-0184
4	MANN N	557-8420 2
	MARSHALL RICHARD D	549-2588 6
+7	SETZER FRANK S	558-7356 5
3405	APARTMENTS	
	CHOO SANG	641-5108 +7
	CORDESUS ANDY	548-8887 7
	CORDESUS KRISTI	548-8889 +7
	KENDIG M	549-3483 5
	MARCUS M	549-8894 +7
	RICHARDSON V	751-7130 3
	TARLO SAMSON	548-1852 8
	WEISSINGER JAMES W	557-1779 6
3409	APARTMENTS	
4	BAILEY BEVERLY	682-2780 +7
	BAILEY CHUCK	682-2780 +7
	DENTON FRED C	751-5783 5
	DONAHOE PATRICK K	548-1887 +7
	KAUFENBERG OTTO C	432-0486 6
	KHACHATOURIAN GHARO	540-5255 +7
	*MA APRI V	548-8792 +7
9	NOMURA MICHAEL P	545-1881 7
	SCHLIERKAMP JOHN	548-0194 +7
	SHAW R E	641-8301 5
3413	APARTMENTS	
0	ANSON MICHAEL D	545-7059 +7
6	HOWELLS JACK	545-1881 +7
8	JONES DELMAR C	846-8654 6
	NEISH JAMES R	558-0290 +7
	NIXON MICHAEL O	540-1388 +7
	OSBUN LOLA	751-1522 5
	POWELL J ROBIN	241-9319 4
3417	VERSAILLES ON LAKE	
3700	ABRAMSON NORMAN	548-4658 +7
	ADAMS M L	545-7512 +7
	AGHRAVI MONICA	754-9950 +7
6	ANDREWS P G	545-8909 0
	ASSOUR BECKY	545-2417 +7
	AUSTIN DAISY R	241-0366 4
	*AVERY THOMAS L PHD	887-4097 +7
	BADRAN FAIZA	682-7915
	BADRAN KHARY	682-7918 6
	BAGNALL B L	957-2919 4
	BAYER FRANK X	857-0431 6
	BECKMAN BRUCE	540-4672
	BECKMAN MONIKA	540-4672
	BEHRAVAN BAHRAM	545-7353 +7
	BELLAM HARRIETTE	682-0309 +7
	BELLAM PETER	682-0309 +7
	BERNS CHARLOTTE	548-2461
	BERNS LAWRENCE A	548-2461
	BONANNI L	657-3758
6	BRAYMAN R	751-7743 8

PLAZA DR S

	PREWER JOHN C	92704 CONT.
	BRIGGS CHRISTOPHER	850-1157 +7
	BRIGGS KAREN	545-8713 +7
	BROOKS M	545-8713 +7
	BUTTERLY J F	751-8087 6
	CARNEVALE E	540-4160 +7
	CARR COLIN	751-2378 6
	CARSON WILLIAM A 3D	546-1485 +7
	CHADBOURNE WILLIAM	546-5509 +7
	CHEN K L	966-2511 2
	CHSM BARBARA	751-6374 6
	CHSM DON	879-2200
	CHOE NTONG JA	979-2200
	CHURCHILL RICHARD E	641-5845 6
	CRONE M D	432-9218 +7
	CORIA SILVANA N	545-8196
	COSTELLO D M	850-9768 +7
	CROUCHER HAROLD	751-9618 5
	DARROW BERNIE	751-8252 5
	DELAUCEY FRANK T	754-6809 2
	DELAUENTE NELL	966-0422 +7
	DERMANO CHRIS	432-7166 +7
	DUNKELBERGER ANN	754-0808 +7
	DUNKELBERGER K G	548-1815 6
	FITZGERALD M K	548-4250
	FLOREY G	979-6227 5
	FORBES BRYAN	540-9776
	FRANCESCHINI E	548-0090
	FRANKLIN WILLIAM	540-5219 2
	FURR JOHN	549-2838 +7
	GAMM J	751-4658 +7
	GAMM R	751-4658 +7
	GANGS N	432-0651 +7
	GARNAS C J	540-8117 6
	GELBAND MARTIN S	641-1121 +7
	GOSTIN BETTY	545-4230 6
	GRADY E M	751-8225 2
	GRANGER B V	754-0667 7
206F	HALL D R	545-6180 9
	HAMILTON AARON DR	662-5612 +7
	HAUSER CHRIS	641-9327 6
	HENDERSON ALLAN W	641-9078 1
	HERNANDEZ ROSA LARA	751-4583 5
	HERRELL SUSAN	957-3266 6
	HESTER FLOYD R	545-1964 +7
	HITTELMAN JES	979-3280
	HUEBER TRACY	546-4480 +7
	HUGHES R	540-3102 +7
	HUGHES R	540-3102 +7
	JACOBS NICOLAS	754-0668
	JABERANSARI SHIVA	432-7105 6
	JONES NEIL	641-0933 +7
	JPL RUTH E	966-8478 5
104J	KARP HARRY	546-8974 6
	KOURANG KHOSROW	432-0571 +7
	KRAMER VERN	557-1720 +7
	LEAVELL LAWRENCE	540-5225 +7
	LELA MIRIAM	682-1243 5
	LEITER C	751-0994
	LEONARD BOB	549-7391 +7
	LI JOHN	957-0204 +7
	LPSEY EDWARD A	850-1084 +7
	OTT MARGUERITE C	545-9631 6
5J	MANZANARES E	556-0737 +7
	MANZANARES EUFRACIA	957-8371 +7
	MAURI HECTOR	850-9163 5
	MAY RACHEL	751-1852 0
4J	MCBRIDE CHAS J	545-9805
	MCNELL HEATHER	540-7716 +7
	MCNENEY C	241-6279 4
	MCNEES J	545-7528 6
	MCNERSON ALAN	957-3949 6
	MCNEES JOS W	540-2825 0
	MILLE M	546-5235 3
	MILLER S L	979-1846 +7
	MOSSER DONALD C	754-1359
	NAKARTO INDA	432-7784 +7
	NZAM E	751-8146 +7
	NOONER THOS GRANT	751-5110 5
	OBREN S	545-1010
	ODONELL PATRICK	966-1012 6
	ORNSTEIN HENRY S	549-1360 6
	ORFEE DEBORAH	682-0735 +7
	OSBORNE MARK	556-8440 6
	PAPSON JOHN M	546-2968
	PARSONS MARSHALL	241-7357 6
	PATTERSON C K	751-7634 0
	PEREZ ELIZABETH	641-1931 +7
	PETERS ARAXY	545-3365
	PETERS PAUL	545-3365
	PLEVEL JENNIFER	540-9236 +7
	PRITCHARD D	979-6227 5
	PUGLIESE LEE	966-1512 6
	RECTOR H BRUCE	556-8938 +7
	REDGO CHAS R	545-3063
2E	ROHARDSON L M	641-9327 6
	ROINGS ROGER L	641-9327 6
	ROBERSON PAGE	751-7056 +7
	ROYCE M E	545-0410 +7
	ROYER BETTY	957-9850
	ROYER RONALD	557-9850
	SAFLEY R	545-1652 2
	SAMPSON G	557-3235 6
	SCHROER JACK	641-1440 6
	SCOVENNA MARIO	241-8541 4
	SHANAHAN M	751-3935 5
	SHARATMADAR MAJID	556-4744 +7
	SILVERMAN MEYER	556-4848 2
	SLOANE CECILIA	540-1626 +7
	SLOANE JOSEPH	540-1626 +7
	SPRULL RAY	557-7493 0
	STATHOPOULOS A	545-1612 4
	STOUT HENRY N	641-3928 +7
	STVRAN RAYMOND V	966-8361 +7
	THANI MOHAMMED	662-0167 6
	TOMBARI RICK	641-7091 +7
	TORBITT ALEXANDER	432-1179 6
2010	TULY WM J	546-2966 9
	TURNERJOHNSON JANE	549-3243 +7
	*VERSAILLES ON LAKE	556-0468
	VICTOR JOEL	549-3699 +7
	VO DANH C	751-7276 1
	WALLACE HAL	957-0930 +7
	WATCHER IRVING	545-3770 +7
	WEKSLER NATHAN C	432-8709 6
	WHITE KATHLEEN	549-8877 +7
	WIEDICKE C	241-9878 4
	WIENS P	751-9987 2
DE	WILKINSON DONALD S	979-0969 8
	*WILLIAM J ASSOCTS	682-2610 +7
	WILSON GORDON ALLAN	432-0984 +7
	WOODWARD HERBERT S	556-6178 9
	YATES TERRY	957-8769 +7
	ZIRINSKY CARL	751-2134 0
3700	PHOTO PLACE THE	557-5200 2
3741	*ANTONELLO R	751-7153 0
3800	*HOKIKAWA RESTAURANT	557-2531
	*PAPER GARDEN THE	979-4213 5
	*RESTAURANT HOKIKAWA	557-2531
3810	*AFFECTIONATELY AMBR	540-3065 9
	*ANTHONY'S CSTM SH RP	557-5631
	*CST GOHAR	557-1942 +7
	*GOOD EARTH RESTRNT	557-8433 1
	*HOUR GANG PRSNL SRV	641-1898 5
	*OUR GANG PRSNL SRV	641-1898 5
	*SOUTH CST GOOD EARTH	557-8433 1
	*ST IVES	979-8685 2
	*STARTUP CROWD CO	682-0727 3
3820	*BELGIAN WAFFLE INN	557-5168
	*GANDHI INDIAN CUISIN	556-7273 4
	*HIGHLANDS TOBACCO	556-0778
	*HIGHLANDS TOBACCO LKR	556-0778
	*HABMAN INTL INC	241-0590 4
	*TWEET PEECE CNDY CO	432-7071 +7
	*TWEET SENSATIONS	432-7071 +7

3840 BUILDING

*AMER INST ARCHITCTS	557-7798 4
*CARLTON HAIR INTL	979-5851 0
*GREAT BEGINNINGS	540-1918 1
*HERSHEY COMMNCTNS	850-0909 6
*KAYA KALPE HERBAL	556-7136 +7
*LATORTUGA	979-2085
*LYDIAS	957-5844 +7
*PAJA FLOWERS	556-6722 5
*SOUTH CST GLASS	540-4991 0
*SPATOLA TAILORING	549-3906 8
*SUNBEAM TOURS	957-0400 +7
*WERNER DANIEL OD	549-3814
*WOOF&WARP FABRICS	556-0085

3840

*CISCOS MEXICAN REST	557-3701 4
*ETC JEWELRY DESGNRS	556-4047 3
*FASHION INST DSGN	546-0930 2
*GOOD EARTH ANNEX	549-2006 +7
*VERDUGOS MEXCN REST	557-3701 4

3951 BUILDING

*A K FINANCIAL GRP	241-0364 +7
*CASABLANCAS J MDLNG	979-3930 6
*FITZGERALD PROPERTY	556-2407 5
*JOHN CASABLANCAS	979-3930 6
*MAJOR LOANS	546-2030 +7
*MARTIN TERRY ENTPRS	540-1881 +7
*NATL BANK OF SO CA	641-8500 4
*NATL BK SO CA ESCRW	641-0841 6
*NATL BK SO CA LEASG	641-0677 6
*NATL BK SO CA MRTG	641-1905 6
*RAYMOND THOMPSON CO	556-2400 5
*TERRY MARTIN ENTPRS	540-1881 +7

3951

3961	XXXX	00
* 55 BUS	185 RES	90 NEW

VILLEGAS A			432-1243	4
851	*FOURSQUARE GOSPL CH	546-8911		
	*SANTA ANA FOURSQ CH	546-8911		
	*SOUTH CST CMTY SC	546-8911		
ZIP CODE 92704				
1307	*RED ROBIN BURGER	432-1111	4	
	*RED ROBIN OF SO CA	432-1122	4	
1313	*COST PLUS IMPORTS	957-8553	0	
1561	*UNITD ARTSTS 1 2&3	540-0594		
1641	*REUBENS RESTAURANT	979-3474	+7	
2400	*MARANATH VILLAGE	556-7620	+7	

TOLSON WINE H			641-5940	+1
3301				
3601	M DVD KLLY DVLPMNT	557-8466	+1	
3801	XXXX	00		
3811	BOY SCOUTS OF AMER	546-4990		
	* 3 BUS	161 RES	97 NEW	

PLAZA DR S	92704 CONT	PLAZA DR S	92704 CONT
3417 3700	MCNAUGHTON STEPHEN VYENO RONALD T	112K PATTON W C PEREL JOS L	751-0859 9 751-3491 +1 546-7520 0
201E 00	VERSAILLES ON LAKE ABRAHAM J L ABRAMS JACK ADAM CECILIA	3J PERKINS C PESICK RICHARD E PETERSON DANE P	546-7520 0 641-9202 +1 540-6170 8
39K 00	ANDREW FRUMENTO ANDREWS P G ALCOA DAVID P	2E PFUEGER ANDREW P POLAK J POPE E G	754-6336 +1 556-4823 +1 556-1148 +1
2B 00	ALCOA DAVID P ALCOA DAVID P ALCOA DAVID P	2E PULFINGER GLENN RAINEY E RAY G	979-5157 +1 557-8574 5 557-9459 6
7 00	ALCOA DAVID P ALCOA DAVID P ALCOA DAVID P	2E REDDING CHAS R RICHARDSON CHESTER RICHARDSON CRAIG A	545-3083 6 751-7452 8 546-7520 0
8 00	ALCOA DAVID P ALCOA DAVID P ALCOA DAVID P	2E RITKES JOE RIVERA FERNANDO ROBERTSON ROB	545-8676 +1 751-7754 +1 543-7092 +1
9 00	ALCOA DAVID P ALCOA DAVID P ALCOA DAVID P	2E ROBINSON WM ROSENBERG MEYER ROSS ALBIN H	556-8399 0 557-4968 +1 546-2895 9
5 00	ALCOA DAVID P ALCOA DAVID P ALCOA DAVID P	2E SABBAH ALR H SABBAH HOMAY Y SALTZ WILLIAM	556-9519 +1 557-2107 +1 557-6570 +1
RE 00	ALCOA DAVID P ALCOA DAVID P ALCOA DAVID P	2E SAMPSON G SCHACHT ROBT SCHIED RUTH E	751-5043 9 557-0052 9 549-7919 +1
00 00	ALCOA DAVID P ALCOA DAVID P ALCOA DAVID P	2E SCHMECK NANCY L SEITZER FRANK S SHANDLER ESS	556-7256 9 556-2471 +1 979-4492 +1
00 00	ALCOA DAVID P ALCOA DAVID P ALCOA DAVID P	2E SHAPIRO S SEKER WILLIAM D SILVERMAN R M	751-5419 +1 543-4373 0 546-3367 0
00 00	ALCOA DAVID P ALCOA DAVID P ALCOA DAVID P	2E SIMPSON DALE A MR SILLIVAN L J SPANGENBERG C B	545-9821 +1 556-4695 0 546-5984 5
00 00	ALCOA DAVID P ALCOA DAVID P ALCOA DAVID P	2E SPES DAVID H SPINELLI MARC H SPRUIELL RAY	751-8341 +1 557-7493 0 556-4785 5
00 00	ALCOA DAVID P ALCOA DAVID P ALCOA DAVID P	2E STARN CARL STERNIS R A STRAHL JANE F	545-7453 8 754-0532 +1 540-8226 +1
00 00	ALCOA DAVID P ALCOA DAVID P ALCOA DAVID P	2E STRANAHAN RICHARD G STUART RAY STRANSON REUBEN	540-1138 0 546-2648 8 545-1852 8
00 00	ALCOA DAVID P ALCOA DAVID P ALCOA DAVID P	2E TARLO SAMSON TENACE DOMINIC TREGER T G	546-3673 0 545-2111 0 546-2966 9
00 00	ALCOA DAVID P ALCOA DAVID P ALCOA DAVID P	2E TULLY WM J UCROS HERNANDO VASCASSENNO VITO	556-9183 +1 551-7300 6 754-1738 8
00 00	ALCOA DAVID P ALCOA DAVID P ALCOA DAVID P	2E VERDON PATRICK VERSAILLES ON LAKE VO DANK C	556-0466 4 751-7276 +1 546-2148 +1
00 00	ALCOA DAVID P ALCOA DAVID P ALCOA DAVID P	2E VONROCH ROBT L WACHSMAN L WALTERS FRANK	556-1847 9 841-1800 9 545-3770 5
00 00	ALCOA DAVID P ALCOA DAVID P ALCOA DAVID P	2E WATCHER RYING WATKINS M A WELCH MORRIS	545-3770 5 549-1329 0 556-7244 +1
00 00	ALCOA DAVID P ALCOA DAVID P ALCOA DAVID P	2E WIGLE T M WILKINSON DONALD S WILSON H	549-0969 8 549-3586 6 556-6178 9
00 00	ALCOA DAVID P ALCOA DAVID P ALCOA DAVID P	2E WOODWARD HERBERT S WRIGHT J YATES TERRY	751-5933 +1 957-8769 0 549-7792 +1
00 00	ALCOA DAVID P ALCOA DAVID P ALCOA DAVID P	2E YOUNG M ZINGOL WM ZIRINSKY CARL	751-7902 6 751-2134 0 556-0338 7
00 00	ALCOA DAVID P ALCOA DAVID P ALCOA DAVID P	2E PHOTO PLACE SNT ANA ANTONELLO R COLLECTORS CORNER	751-7153 0 556-6850 0 546-0710 6
00 00	ALCOA DAVID P ALCOA DAVID P ALCOA DAVID P	2E EUROPEAN GEMS HOKIKAWA RESTAURANT INTL DIAMOND IMPRTS	557-2531 7 546-0710 6 540-5511 6
00 00	ALCOA DAVID P ALCOA DAVID P ALCOA DAVID P	2E IRISH COTTAGE IMP RESTAURANT HOKIKAWA RESTAURANT HOKIKAWA	557-2531 5 557-2531 5 557-2531 5
00 00	ALCOA DAVID P ALCOA DAVID P ALCOA DAVID P	2E AFFECTATIONATE AMBR ANTHONY'S CSTM SH RP COLLECTORS CORNER	540-3065 9 557-5631 5 556-6856 9
00 00	ALCOA DAVID P ALCOA DAVID P ALCOA DAVID P	2E EREWON NTRL GROCERY EREWON SNACK BAR FAMILY GROCERY THE	957-1660 0 957-1660 8 957-1660 9
00 00	ALCOA DAVID P ALCOA DAVID P ALCOA DAVID P	2E FINGERMAIL FIXER 20 GOOD EARTH RESTRNT HILANDS TOBACCO LOCKR	751-4030 0 557-8433 +1 556-0778 4
00 00	ALCOA DAVID P ALCOA DAVID P ALCOA DAVID P	2E HOLLY LANDER STYWR I FRAMED IT MYSELF JOY OF YOGURT THE	556-8185 7 751-6306 8 546-6707 8
00 00	ALCOA DAVID P ALCOA DAVID P ALCOA DAVID P	2E SOUTH CST GOOD EARTH STIVES PLANTS BELGIAN WAFFLE INN	557-8433 +1 979-8685 +1 557-5186 5
00 00	ALCOA DAVID P ALCOA DAVID P ALCOA DAVID P	2E W U D D L E HUDDLE LAGUNA JUNCTION	556-7770 4 556-7770 4 557-1579 0
00 00	ALCOA DAVID P ALCOA DAVID P ALCOA DAVID P	2E VILLAGE HALLMARK BUILDING BERKUS GROUP	546-0310 9 751-7141 8 979-5851 0
00 00	ALCOA DAVID P ALCOA DAVID P ALCOA DAVID P	2E CLUB MEDITERRANEE DALES FOOTWORKS DANIELLES BOUTIQUE	556-6100 0 979-9252 4 754-9199 9
00 00	ALCOA DAVID P ALCOA DAVID P ALCOA DAVID P	2E DIXIES FUGAZI TRAVL EXCLUSIVE TRAVEL GEPPETTO CHLD FNTSY	556-6100 6 556-1000 0 549-1461 0
00 00	ALCOA DAVID P ALCOA DAVID P ALCOA DAVID P	2E GREAT BEGINNINGS ILLUSIONS LATORTUGA	540-1918 +1 556-7138 6 979-2055 5
00 00	ALCOA DAVID P ALCOA DAVID P ALCOA DAVID P	2E MISS AMERICA FTWRKS RUG CRAFTERS SOUTH CST GLASS	979-9252 5 546-6240 6 540-4991 0
00 00	ALCOA DAVID P ALCOA DAVID P ALCOA DAVID P	2E SPATOLA TAILORING VILLAGE PET CENTER WERNER DANIEL OO	549-3906 8 979-7387 7 548-2818 6
00 00	ALCOA DAVID P ALCOA DAVID P ALCOA DAVID P	2E WOOF&WARP FABRICS BUILDING AMERICAN INST ARCH	556-0083 4 557-7796 +1 556-7990 8
00 00	ALCOA DAVID P ALCOA DAVID P ALCOA DAVID P	2E CISCO MIXN RSTRNT COFFEE TRADER CONTL IMPORTS	557-8678 9 556-6131 6 546-1911 9
00 00	ALCOA DAVID P ALCOA DAVID P ALCOA DAVID P	2E COOKIE CUTTER BAKRY DIAMOND HEAD GALLERY ETC GOLDSILVER SHP	557-3031 5 556-4047 5 546-1940 6
00 00	ALCOA DAVID P ALCOA DAVID P ALCOA DAVID P	2E FAD SHACK THE GAMESMANSHIP HUM W IMPORTS	557-2447 5 556-7844 4 557-7262 4
00 00	ALCOA DAVID P ALCOA DAVID P ALCOA DAVID P	2E ITALIAN VILLAGE JEWEL CONNECTION BORROWNS NLT HOUSE	557-4052 9 557-8578 0 557-8963 4
00 00	ALCOA DAVID P ALCOA DAVID P ALCOA DAVID P	2E OLIVE BRANCH OLIVE BRANCH ANTIQUE PALA FLOWERS	540-2705 7 556-8722 +1 549-1869 +1
00 00	ALCOA DAVID P ALCOA DAVID P ALCOA DAVID P	2E RICH STICH THE SKANSSEN SONDYN IMPT SLEIGH THE	979-8827 5 751-6080 0 557-3875 4
00 00	ALCOA DAVID P ALCOA DAVID P ALCOA DAVID P	2E TIME LIFE LIBRARY TOUCH OF WHIMSEY VERDUGOS RESTRNT	556-1892 7 556-7990 5 557-2940 +1
00 00	ALCOA DAVID P ALCOA DAVID P ALCOA DAVID P	2E WINE CHEESE CLNNRY PLAZA DE AMANTES 92807 ANAHEIM	557-2940 +1 5640 MOSS TRACYTH 998-1378 +1

651 FOURSQUARE GOSPL CH 546-8911
MARANATHA PRESCHOOL 545-0621 9
SANTA ANA FOURSQ CH 546-8911 5

ZIP CODE 92704

1313 COST PLUS IMPORTS 957-6553 0
1561 MATTHEWS W A 546-9748 +1
UNITD ARTSTS 1 2&3 540-0594 3
1641 HUNGRY TIGER RESTRN 979-1181 3
1775 XXXX 00

BEAR S

92704

3811 Boy Scouts Of America ... 546-4990

1734 Nunez Jesus 541-4282
 1806 Espinoza Robt 543-5232
 1807 Lozano Carmine 543-6258
 1821 Sanchez Heriberto 541-2346
 1832
 -A La Vow Savannah C 543-2117
 -B Cacy 541-8947
 -B Ricketts Wendell 543-3134

PINE W 92704

3501
 -C Zugg Paul E 839-6027
 3505
 -B Jones Tim R 554-0487
 3509
 -A Marker Margie 554-0331
 -C Scholl Kevin S 531-0994
 3512 Briscoe Norman L 839-1510
 3513
 -B Eastridge Paul D 531-8714
 -C Rangel Uvaldo G Jr 839-3669
 3521 Fuentes Pete 545-3669
 3522 Odom Michael A 554-4230
 3524 Dietzsch Herman 554-5210

PLANTERO DR 92705

11491 Samways W T 544-2182
 11611 Hoyt Roland S Jr 544-8226
 11651 Gosselin Richard J 544-2886

PLAZA DR S 92704

3700 Craig E B 540-4034
 3700 Troop Valentine 540-5982
 3700 Friedland Harry 545-0144
 3700 Merry Catherine 545-0367
 3700 Van Buren Colette 545-1676
 3700 Spector B 545-2179
 3700 Harbison Andy 545-2463
 3700 Schaffner Arthur C 545-2730
 3700 Wassiliew Mik 545-2807
 3700 Jones B A 545-3896
 3700 Dalton Owen S 545-5317
 3700 Conner Robt F 545-6040
 3700 Barstow Ronald S 545-6049
 3700 Quinn Geo L 545-7204
 3700 Corley Max 545-7717
 3700 Berger Carl E 545-7882
 3700 Cirone M D 545-8190
 3700 Gori Andrew E 545-8376
 3700 Audoma David P 545-9566
 3700 Miller Stephen M 545-9603
 3700 Fortin Roger L 545-9660
 3700 Hudson Floyd E 545-9857
 3700 Stevens Richard W 545-9949
 3700 Beason C Ray 546-0196
 3700 Levy Bunny 546-0781
 3700 Linn Howard C 546-1058
 3700 Holt J S 546-2592
 3700 Swanson Reuben 546-2648
 3700 Brown Wm E 546-2728
 3700 Scott M L 546-2949
 3700 Ames T 546-3157
 3700 Lieblich Jerome 546-3417
 3700 Castle Donald H 546-4153
 3700 Burch Earle R 546-4427
 3700 Bernier Joyce 546-4721
 3700 Sheldon O C 546-5902
 3700 Spies David H 546-5984
 3700 Etchie Robt V 546-6225
 3700 Borrelli Marie 546-6495
 3700 Mathews M 546-6476
 3700 Cooley R M 546-8234
 3700 Davis N 546-8964
 3700 Gleit Milton R 546-9865
 3700 Miyata Aki 549-0829
 3700 Eastman Associates 549-1038
 3700 Taramolo Beverly J 549-1086
 3700 Wock Robt 549-2657
 3700 Wilson H 549-3588
 3700 Dial S 549-3699
 3700 Castro Jos Maj 549-8347
 3700 Hart F 549-8730
 3700 Jackson C Ronald 549-9018
 3700 Ferrell Jack 549-9780
 3700 Hagmann Alfred J 556-0298
 3700 Versailles On The Lake 556-0466
 3700 Thompson J L 556-1406
 3700 Allen Chas K 556-1549
 3700 La Rock Harold J 556-1698
 3700 Handelman S 556-1957
 3700 Brannick Eugene 556-2769
 3700 Feiner Mary E 556-2970
 3700 Baisden L 556-3918
 3700 Welch D S 556-4160
 3700 Starn Carl 556-4785
 3700 Yamazaki Elzo 556-4970
 3700 Kleinschmidt Larry 556-5070
 3700 Parkinson Francis 556-7690
 3700 Alexander R 556-8555
 3700 Bayer Frank X 557-0431
 3700 Campbell Leigh 557-0468
 3700 Llanes Rafael 557-0925
 3700 Capera A B 557-1484
 3700 Furry M A 557-2345
 3700 Albert Marvin E 557-3537
 3700 Garcochea E J 557-3713
 3700 Wright Chas 557-3780
 3700 Bonanni L 557-3789
 3700 Barkin B 557-4062
 3700 Hinden A W 557-4081
 3700 Cook Samuel O 557-4200
 3700 Denoff Dennis A 557-4744
 3700 Skaggs Larry D 557-4865
 3700 Clement Clint 557-4875
 3700 MacLachlan A 557-5071
 3700 Matsusaka Kazuo 557-5728
 3700 Kaufenberg Otto C 557-6299
 3700 Sparks Jas D 557-6763
 3700 Whitman Forrest M 557-7033
 3700 De Mirjan Albert 557-7358
 3700 Schneider Jack M 557-7911
 3700 Sewell Chas R 557-7998
 3700 Finley Geo J 557-8126
 3700 Floyd Pat 557-8284
 3700 Rainey E 557-8574
 3700 Buckler D 557-9689
 3700 Gromseth Gary A 557-9823
 3700 Sawicki W J 557-9037
 3700 Polter Jos 557-0163
 3700 Low Arthur A 557-0210
 3700 Blackburn Wm C 557-0233
 3700 Gaines Pat 557-0264
 3700 Lumdy Carl 557-0414
 3700 Klein P A 557-0837
 3700 Shirley D H 557-1056
 3700 Rooten Max 557-1142
 3700 Raup Ray J 557-1222
 3700 Bland Faber E 557-1315
 3700 Seng C D 557-1366
 3700 Gutsch E M 557-1387
 3700 Cavasoph John F Mrs 557-1390
 3700 Breidenbach Douglas 557-1400
 3700 Emory A L 557-1475

3700 Snelson Clifton E 751-1902
 3700 Yoshimoto Haruyuki 751-2854
 3700 Brown Timothy J 751-4234
 3700 Allen C L 751-4245
 3700 Farina Anthony J 751-4531
 3700 Casares 751-5037
 3700 Glass Ben 751-5437
 3700 Bickford Therese 751-5533
 3700 Hoyt Harold L 751-5901
 3700 Pitcock Michael J 751-6343
 3700 Holmgren M L 751-6345
 3700 Butcher Jesse E 751-6431
 3700 Lowitz Harry 751-6431
 3700 Hoyt C 751-6890
 3700 Baranyi Anthony J 751-6954
 3700 Falsley J 751-7035
 3700 Hardin Jack E 751-7902
 3700 Zingol Wm 751-7969
 3700 Skala David D 751-8014
 3700 Irons Thos E 751-8179
 3700 Pesich Richard E 751-8273
 3700 Gillette J D 751-8555
 3700 Bremner Kenneth J 751-8708
 3700 Lutsy Solomon Dr 751-8890
 3700 Clay G E 751-8924
 3700 Shankle Glenn M 751-8941
 3700 Kerr J E 751-9132
 3700 Specktor L Harold 751-9266
 3700 Blankman J 751-9303
 3700 Kemp W W 751-9576
 3700 Bryan Elise 751-9661
 3700 Hardier Jack 751-9725
 3700 Carr Chas R 751-9807
 3700 Poe A R 751-1587
 3700 Wock B 751-2308
 3700 Levin Vera 751-2683
 3700 Hollis Irma 751-3261
 3700 Solene Emanuel G 751-3280
 3700 Littleman Jos 751-3760
 3700 Johnson Raymond N 751-5139
 3700 Cornett King F 751-6024
 3700 Arthur G 751-6358
 3700 Keller John L 751-6876
 3700 Malden Royal E Jr 751-6940
 3700 Alcone Victor M 751-7588
 3700 Crawford B J 751-8187
 3700 Bramblett V L 751-8286
 3700 Pracht Robt 540-2489
 -K9 Wilson C 751-7864
 -A108 Cullen M A 557-1817
 -B102 Leshner J Keith 751-4638
 -B104 Hinds Jack W 546-9846
 -B112 Gates D C 556-1210
 -B202 Dorne Maxwell 556-0344
 -B205 Sack Jos 751-9005
 -B207 Adler Paul 545-1756
 -B208 McDonald Robt J 751-8760
 -B209 Jean E H 557-7286
 -B211 Endell Walter N 545-3083
 -B212 Reddig Chas R 549-9858
 -C102 Socher Ronald 751-6063
 -C104 Carroll Isabella 751-5760
 -C202 Emmrich Ernest J 545-3770
 -C204 Watcher Irving 545-9034
 -C206 Pigott Frank 751-7741
 -C208 Blue Jerry D 751-5775
 -D102 Kelley M 751-9310
 -D104 Lay B 545-7540
 -D106 Harper S J 751-6343
 -D108 Arndt Robt 751-8622
 -D110 Griere J C 751-1212
 -D112 Smith J S 751-7925
 -D201 Eckhardt E 751-7300
 -D203 Vascasten Vito 751-7514
 -D205 Fulwider L S 546-2170
 -D208 Jordan E W 751-4723
 -D210 Graff Glenn J 751-7925
 -D211 Forry Walter E 751-8337
 -D216 Blum 549-9638
 -E112 Phillips Walter R 545-9764
 -E204 Korklin Edwin A 556-4766
 -E210 Hadley Ted E 751-2174
 -F104 Hunt P 751-0355
 -F110 Lazarus Elliot A 751-1098
 -F201 Skillern W F 556-3727
 -F203 Buck L 751-7181
 -F204 Kubota M K 751-0991
 -F205 Sweet Sally 751-7101
 -F209 Harumija L A 751-6880
 -G104 Watkins M A 751-8624
 -G112 Petersen Nancy 751-5098
 -G201 Fedder Ethel 751-0994
 -G203 Leitner C 546-1789
 -G205 Warnock Fred 751-1240
 -G206 Kniedler Jerome C 556-0197
 -G208 Schmitt L 557-2030
 -G210 Blvin Jack 751-1389
 -H110 Hooker R Fred Jr 545-1456
 -H201 Brumby Chas R 557-3859
 -H204 Hellyer Glenn W 751-8834
 -H206 Leone V A 557-2143
 -H208 Cownie J A 751-6518
 -H209 Nichols John 545-9805
 -I204 McBride Chas 751-9481
 -I205 Lehmann Bernd 545-2881
 -I211 Knopp Ernest A 556-8248
 -J106 Hartig Kay 546-6194
 -J202 Levine Wm 557-1820
 -J212 Woodruff J W 751-6227
 -K102 Johnson Lily G 751-0878
 -K106 Cooper Wm T 546-3413
 -K207 Timm Walter C 751-7720
 -K209 Bishop 545-7513
 -L104 Masters Thos F 751-0924
 -L108 La Belle Francis F 549-9302
 -L203 Brown Carole Jean 751-4596
 -L207 Neiman Doris 751-0438
 -L212 Robinson Frank 751-0582
 -L108 Schacht Robt 751-5919
 -L106 Illes Chas Sr 557-2466
 -L206 Sessions Anne 557-1717
 -L207 Atcheson Tim 751-7784
 -L208 Enarson C J 751-9811
 -LPH12 Champlin Shirley S 556-0338
 3741 Foto Hut 540-5511
 3800 Irish Cottage Imports 545-2021
 3800 Piano Roll 546-0710
 3800 European Gems 556-0556
 3800 Petite Auberge 556-6030
 3800 Kalso Earth Shoes 556-6722
 3800 Paja Flowers For Five Seasons 557-0375
 3800 Dermaculture Facial Studio 557-2531
 3800 Restaurant Hokkawa 751-7595
 3800 First Americans 556-0778
 3800 Hiland's Tobacco Locker 556-1498
 3800 Allens Engraving 556-1985
 3800 Needle West 556-6850
 3800 Collectors Corner 556-7525
 3800 Rose And Crown Pub 556-8165
 3800 Wislon-Harrell 556-8171
 3800 Artichoke The 556-8276
 3800 Dr John's Headquarters

3810 Jay's Fashions Inc556-9010
 3810 Serendipity557-2702
 3810 Anthony's Custom Shoe
 Repair557-5631
 3810 Co Hdqtrs The557-7215
 3810 St Ives979-8685
 3820 Belgian Waffle Inn557-5186
 3820 West End The979-8973
 3820
 -D5 HUDDLE556-7770
 3840 Rug Crafters546-6340
 3840 Geppetto's-A Child's
 Fantasy549-1461
 3840 Werner Daniel549-3814
 3840 Woof & Warp Fabrics556-0085
 3840 Lofty Lady The556-0134
 3840 Fern Factory556-1290
 3840 Danielle's Total Look556-1960
 3840 Exclusive Travel Agency .556-6100
 3840 Danielle's Boutique556-9199
 3840 Sunflower Swimwear557-0841
 3840 Morrows Nut House557-8579
 3840 La Tortuga979-2085
 3840 Calico Cousins979-2622
 3840 A Different Place979-5851
 3840
 -C16 Dale's Miss America
 Footworks979-9252
 3850 Dragon Lady's Chinese
 Food546-1147
 3850 Fad Shack The546-1940
 3850 Bob Krips Photography ...546-3737
 3850 Antique Merchant The A
 Div Of Paine Ent Inc549-1741
 3850 Ruby's Boutique549-2255
 3850 Here & There556-0121
 3850 Whimsey Hollow556-1692
 3850 Etc556-4047
 3850 Chris's Old Fashion
 Lemonade556-4197
 3850 Continental Imports556-6131
 3850 Brass Balloon Metal
 Sculpture556-7830
 3850 Toscana Art & Gifts556-7944
 3850 Cisco's Mexican
 Restaurant556-7990
 3850 El Shirtail557-1162
 3850 Wine Cheese Culinary
 Etcetera557-2223
 3850 Gamesmanship557-2447
 3850 Diamond Head Gallery &
 Co557-3031
 3850 L'Academie557-3611
 3850 Time Life Library Inc557-3875
 3850 Jewel Thief The557-4052
 3850 Sportswear Corner557-5390
 3850 Gold Piece Inc The557-6423
 3850 Olive Branch557-6963
 3850 Italian Village557-7262
 3850 Hello Central557-7371
 3850 Little Gem Indian Arts ...979-2831
 3850 Jack & Jill Children's
 Hairstyling979-8157
 3850 Skansen Scandinavian
 Imports979-8827
 3850
 -25 Coffee Trader557-9678
 3870 Beans-World's Best Chili .540-3077

SUNFLOWER AV**92704**

1561 United Artists Theatres 1
 2 & 3540-0594
 1561 House Of Phones549-2260
 1641 Hungry Tiger Restaurant..979-1181
 2501 Camplin Ronald540-5288

BEAR S

92704

3801 Bear Howard A545-4158
3811 Boy Scouts Of America546-4990

STREET NOT LISTED

1970

SOURCE: PACIFIC TELEPHONE

W SUNFLOWER AVE

1101 Mesa Woods Sales Office ... 540-6702
1101 DeSoto Escrow 546-6172
2411 Sunflower Apartments 546-1788
2411 Sunflower Apartments 557-3327
557-4800

1964

SOURCE: PACIFIC TELEPHONE

S BEAR ST

BEAR ST

18282

BEAR H

545-4158

1964

SOURCE: PACIFIC TELEPHONE

S PLAZA DR

STREET NOT LISTED

1964

SOURCE: PACIFIC TELEPHONE

W SUNFLOWER AVE

SUNFLOWER

AVE

14850	SAKIOKA FARMS	626-1605
14852	CALIF CONSUMERS CORP	549-1383
14852	SAKIOKA JACK	545-8611
14854	SANCHEZ L D	546-1545

BEAR STREET

18282	BEAR H	K154158
19111	SOTHERN RAY	K151274
19116	SHIFFER GUY L	K152633
19121	VETTER C E	K151880
19141	VETTER L E	K152788
19142	BOHNA M R	K155063

STREET NOT LISTED

1959

SOURCE: PACIFIC TELEPHONE

W SUNFLOWER AVE

SUNFLOWER AVENUE

14852

SAKIOKA JACK

K154211

1955

SOURCE: PACIFIC TELEPHONE

S BEAR ST

BEAR STREET

18282

BEAR H

K154158

19111

VETTER CHARLES

K153842

19121

VETTER C E

K151880

19141

VETTER L E

K152788

19142

SHIFFER D R

K151246

1955

SOURCE: PACIFIC TELEPHONE

S PLAZA DR

STREET NOT LISTED

1955

SOURCE: PACIFIC TELEPHONE

W SUNFLOWER AVE

SUNFLOWER AVENUE

14852

CALIF CONSUMERS CORP

KI27631

14852

BEAR HARVEY L

KI25586

STREET NOT LISTED

STREET NOT LISTED

1951

SOURCE: LUSKEYS

W SUNFLOWER AVE

STREET NOT LISTED

1945

SOURCE: WESTERN DIRECTORY CO

S BEAR ST

STREET NOT LISTED

1945

SOURCE: WESTERN DIRECTORY CO

S PLAZA DR

STREET NOT LISTED

1945

SOURCE: WESTERN DIRECTORY CO

W SUNFLOWER AVE

STREET NOT LISTED

1940

SOURCE: WESTERN DIRECTORY CO

S BEAR ST

STREET NOT LISTED

1940

SOURCE: WESTERN DIRECTORY CO

S PLAZA DR

STREET NOT LISTED

1940

SOURCE: WESTERN DIRECTORY CO

W SUNFLOWER AVE

STREET NOT LISTED

1934

SOURCE: WESTERN DIRECTORY CO

S BEAR ST

STREET NOT LISTED

1934

SOURCE: WESTERN DIRECTORY CO

S PLAZA DR

STREET NOT LISTED

1934

SOURCE: WESTERN DIRECTORY CO

W SUNFLOWER AVE

STREET NOT LISTED

1930

SOURCE: WESTERN DIRECTORY CO

S BEAR ST

STREET NOT LISTED

1930

SOURCE: WESTERN DIRECTORY CO

S PLAZA DR

STREET NOT LISTED

1930

SOURCE: WESTERN DIRECTORY CO

W SUNFLOWER AVE

STREET NOT LISTED

1924

SOURCE: WESTERN DIRECTORY CO

S BEAR ST

STREET NOT LISTED

1924

SOURCE: WESTERN DIRECTORY CO

S PLAZA DR

STREET NOT LISTED

1924

SOURCE: WESTERN DIRECTORY CO

W SUNFLOWER AVE

STREET NOT LISTED



FIRE INSURANCE MAPS

Project Property: South Coast Plaza Village
1561, 1621, 1631, 1641 & 1661 W Sunflower Ave; 3851 S Bear Street; 3
Santa Ana CA 92704

Project No: 460916

Requested By: TRC Environmental Corporation

Order No: 22012100386

Date Completed: January 22, 2022

Please note that no information was found for your site or adjacent properties.

Environmental Risk Information Services

A division of Glacier Media Inc.

1.866.517.5204 | info@erisinfo.com | erisinfo.com



TOPOGRAPHIC MAPS

Project Property: South Coast Plaza Village
1561, 1621, 1631, 1641 & 1661 W Sunflower Ave; 3851 S Bear Street; 4000 S
Santa Ana CA 92704

Project No: 460916

Requested By: TRC Environmental Corporation

Order No: 22012100386

Date Completed: January 22, 2022

Environmental Risk Information Services

A division of Glacier Media Inc.

1.866.517.5204 | info@erisinfo.com | erisinfo.com

We have searched USGS collections of current topographic maps and historical topographic maps for the project property. Below is a list of maps found for the project property and adjacent area. Maps are from 7.5 and 15 minute topographic map series, if available.

Year	Map Series
2015	7.5
1981	7.5
1974	7.5
1972	7.5
1965	7.5
1951	7.5
1950	7.5
1949	7.5
1948	7.5
1935	7.5
1932	7.5
1901	15
1896	15

Topographic Map Symbolology for the maps may be available in the following documents:

Pre-1947

[Page 223 of 1918 Topographic Instructions](#)

[Page 130 of 1928 Topographic Instructions](#)

1947-2009

[Topographic Map Symbols](#)

2009-present

[US Topo Map Symbols](#)

Topographic Maps included in this report are produced by the USGS and are to be used for research purposes including a phase I report. Maps are not to be resold as commercial property.

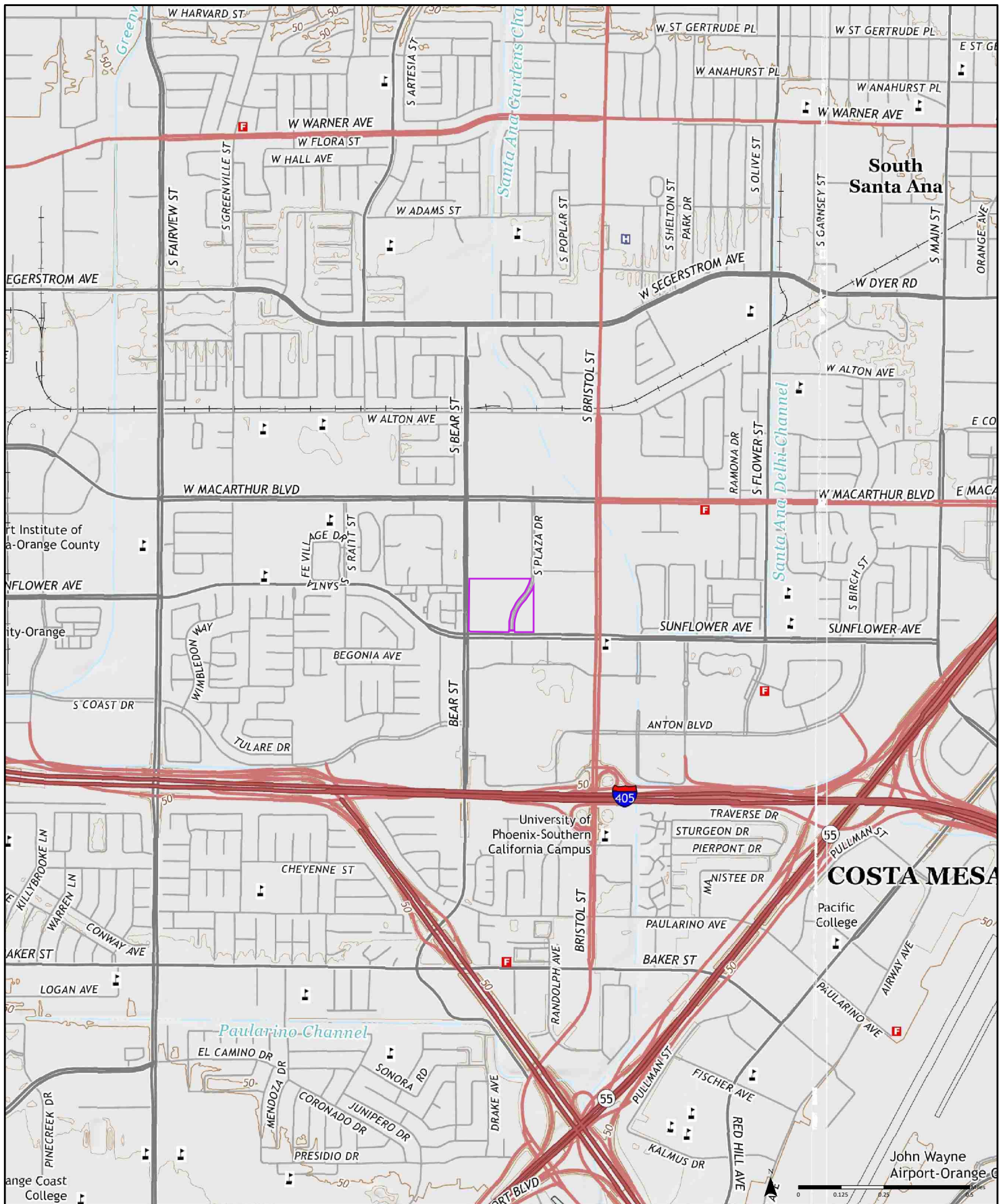
No warranty of Accuracy or Liability for ERIS: The information contained in this report has been produced by ERIS Information Inc.(in the US) and ERIS Information Limited Partnership (in Canada), both doing business as 'ERIS', using Topographic Maps produced by the USGS.

This maps contained herein does not purport to be and does not constitute a guarantee of the accuracy of the information contained herein. Although ERIS has endeavored to present you with information that is accurate, ERIS disclaims, any and all liability for any errors, omissions, or inaccuracies in such information and data, whether attributable to inadvertence, negligence or otherwise, and for any consequences arising therefrom. Liability on the part of ERIS is limited to the monetary value paid for this report.

Environmental Risk Information Services

A division of Glacier Media Inc.

1.866.517.5204 | info@erisinfo.com | erisinfo.com



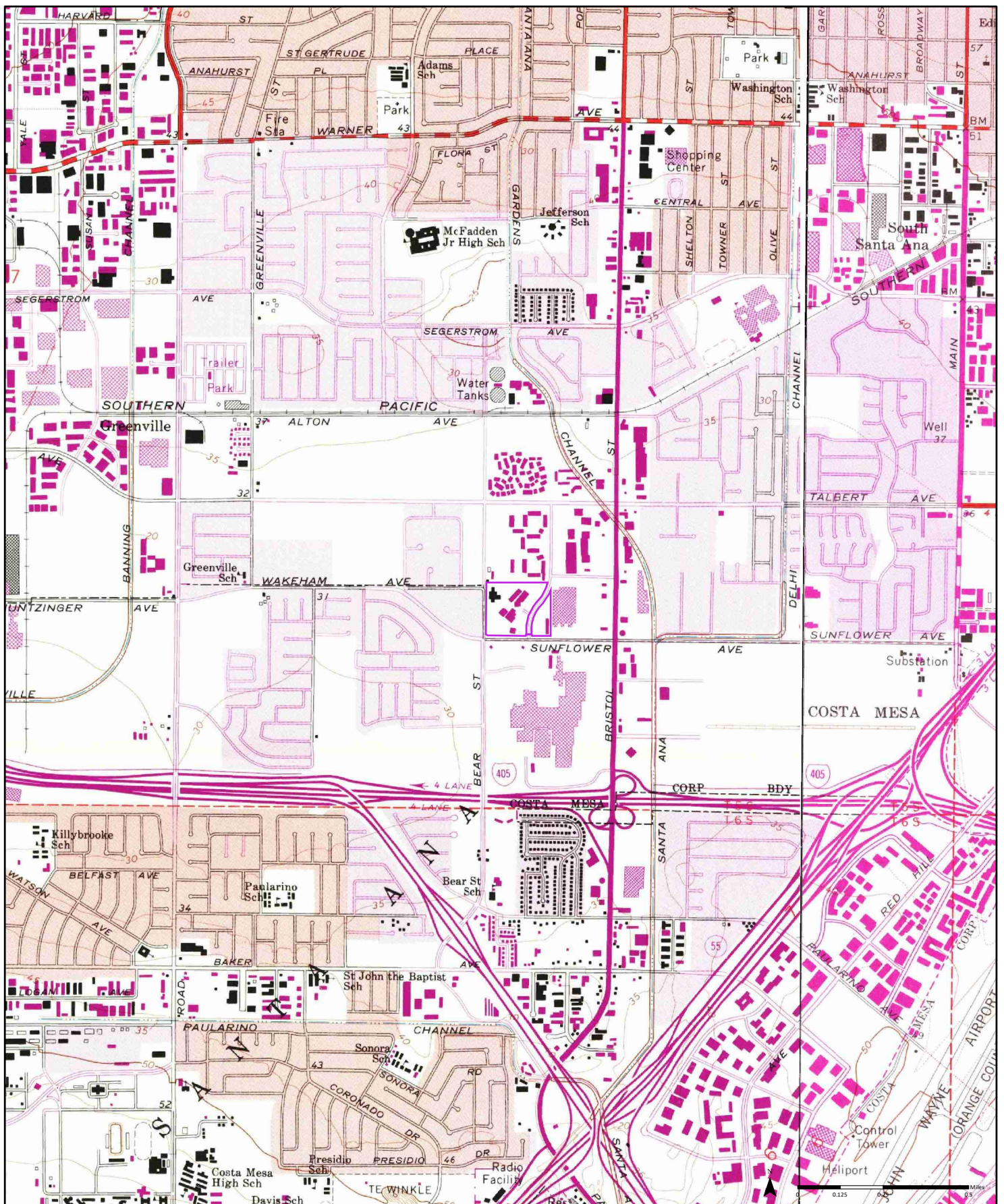
2015

Quadrangle(s): Tustin, CA; Newport Beach, CA

Order No. 22012100386

Source: USGS 7.5 Minute Topographic Map





1981

(1) Aerial Photo Year: 1978
Photo Revision Year: 1981

(2) Aerial Photo Year: 1978
Photo Revision Year: 1981

Quadrangle(s): Tustin, CA₍₁₎; Newport Beach, CA₍₂₎

Order No. 22012100386

Source: USGS 7.5 Minute Topographic Map



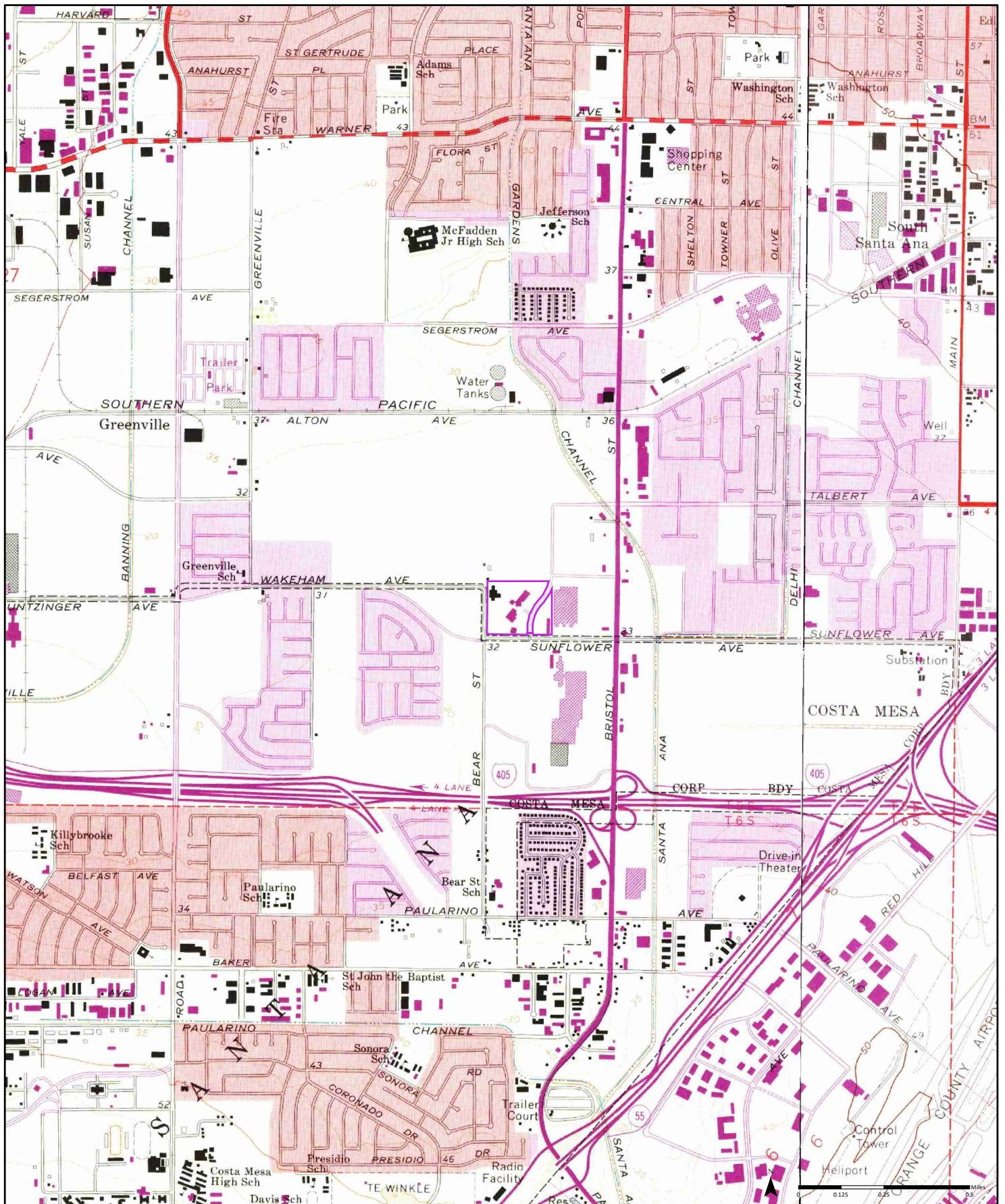
1974 ⁽¹⁾ Aerial Photo Year: 1974 ⁽²⁾ Aerial Photo Year: 1974

Quadrangle(s): Costa Mesa, CA₍₁₎; Tustin, CA₍₂₎

Order No. 22012100386

Source: USGS 7.5 Minute Topographic Map





1972

(1) Aerial Photo Year: 1972
Photo Revision Year: 1972

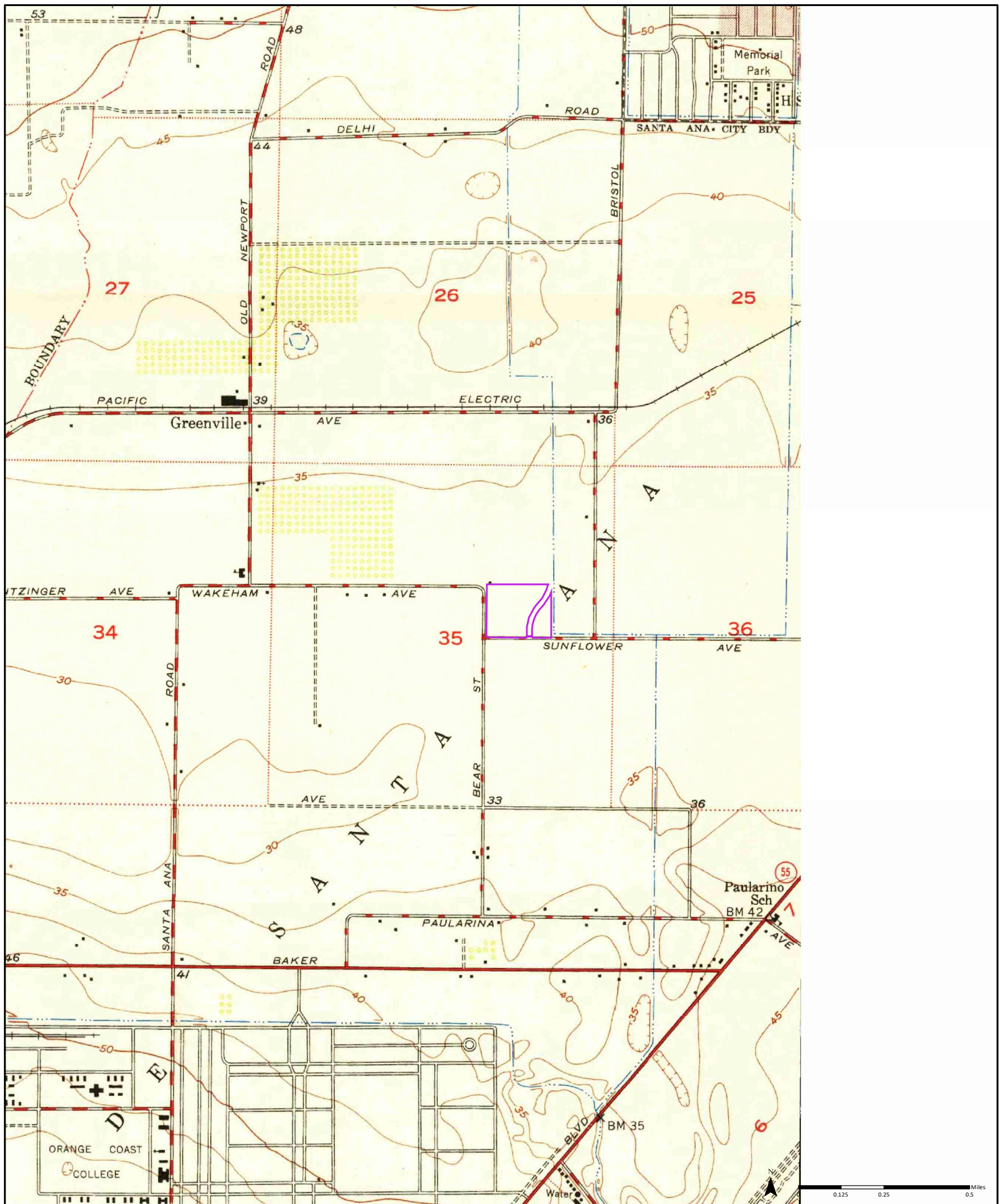
(2) Aerial Photo Year: 1972
Photo Revision Year: 1972

Quadrangle(s): Tustin, CA₍₁₎; Newport Beach, CA₍₂₎

Order No. 22012100386

Source: USGS 7.5 Minute Topographic Map

ERIS 




1951 ⁽¹⁾ Aerial Photo Year: 1947

Quadrangle(s): Newport Beach, CA₍₁₎

Order No. 22012100386

Source: USGS 7.5 Minute Topographic Map





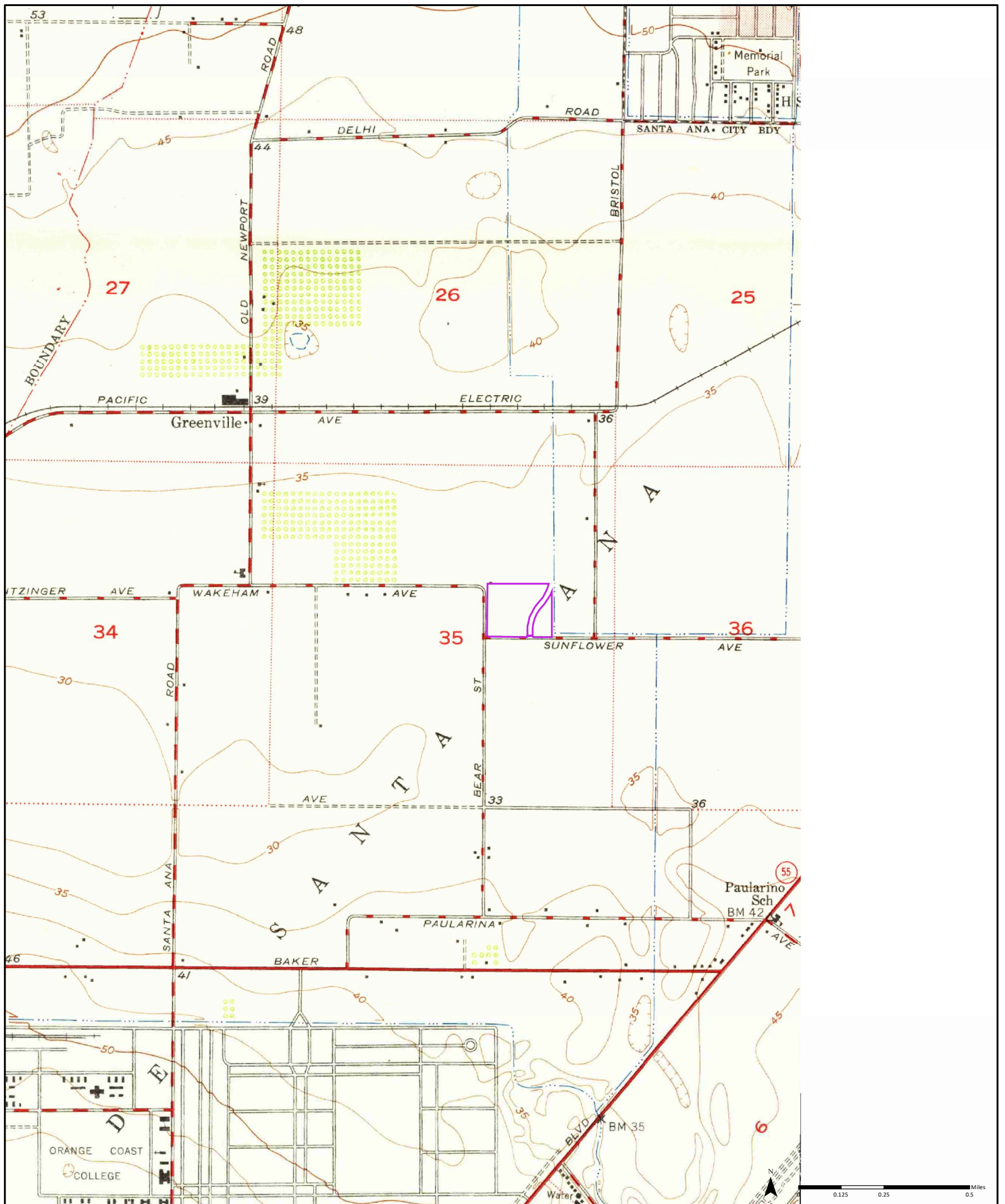
1950 ⁽¹⁾
Aerial Photo Year: 1946

Quadrangle(s): Tustin, CA₍₁₎

Order No. 22012100386

Source: USGS 7.5 Minute Topographic Map






1949 ⁽¹⁾ Aerial Photo Year: 1947

Quadrangle(s): Newport Beach, CA₍₁₎

Order No. 22012100386

Source: USGS 7.5 Minute Topographic Map





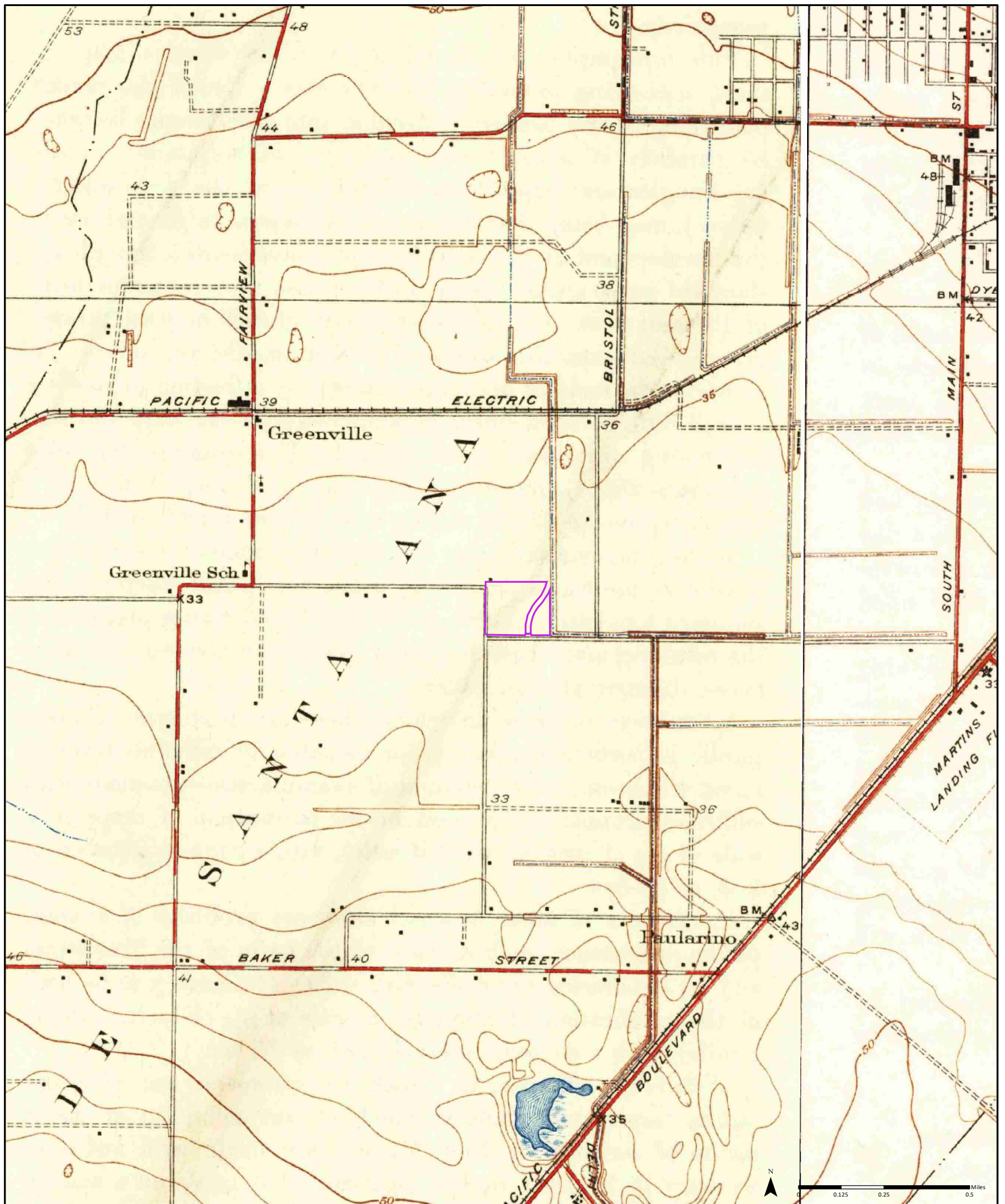
1948⁽¹⁾
Aerial Photo Year: 1946

Quadrangle(s): Tustin, CA₍₁₎

Order No. 22012100386

Source: USGS 7.5 Minute Topographic Map



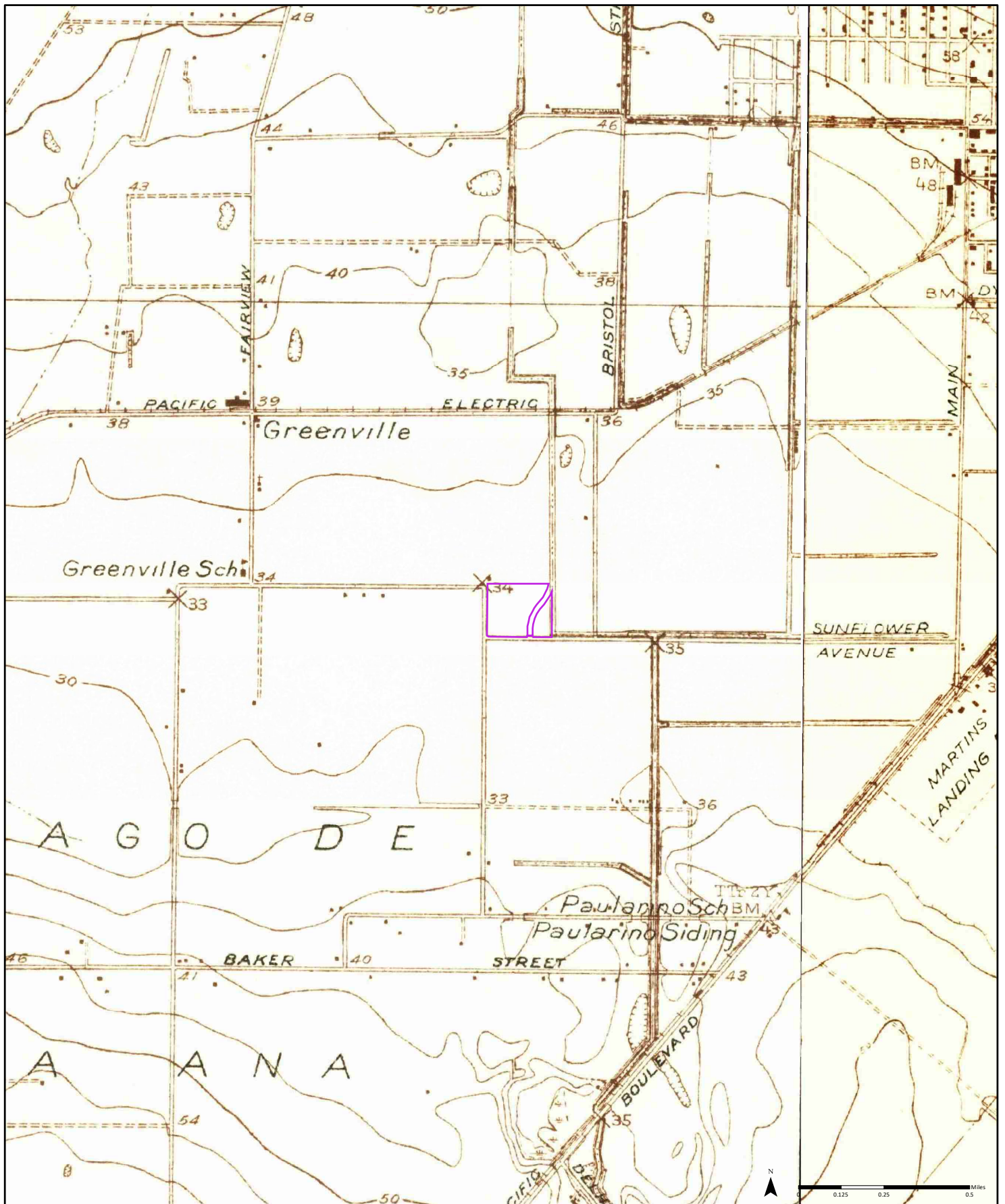


1935

Quadrangle(s): Tustin, CA; Newport Beach, CA

Order No. 22012100386

Source: USGS 7.5 Minute Topographic Map



1932

Quadrangle(s): Newport Beach, CA; Tustin, CA

Order No. 22012100386

Source: USGS 7.5 Minute Topographic Map

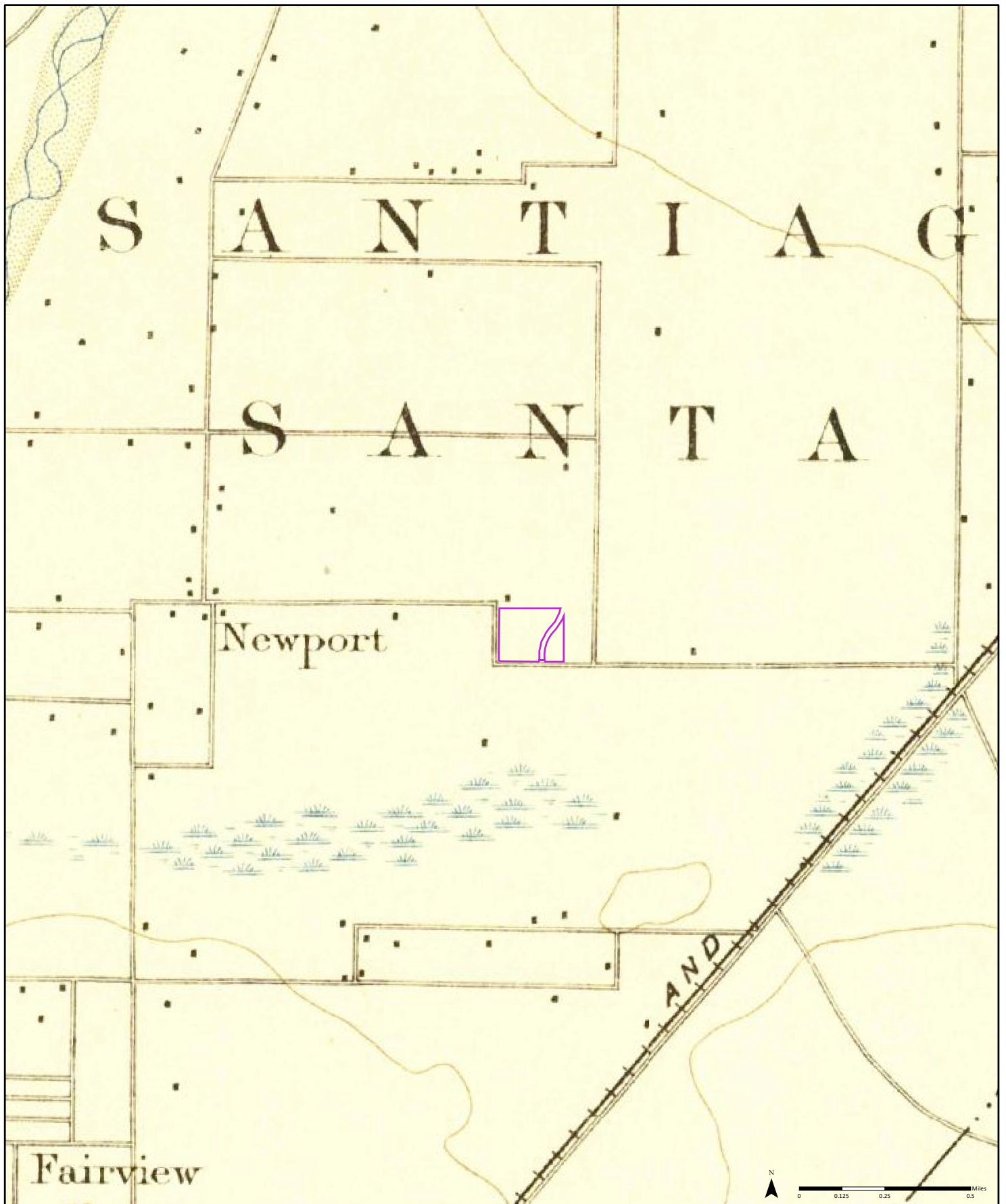


1901

Quadrangle(s): Santa Ana, CA

Order No. 22012100386

Source: USGS 15 Minute Topographic Map



1896

Quadrangle(s): Santa Ana, CA

Order No. 22012100386

Source: USGS 15 Minute Topographic Map

Appendix E: Database Radius Map Report



DATABASE REPORT

Project Property: *South Coast Plaza Village
1561, 1621, 1631, 1641 & 1661 W
Sunflower Ave; 3851 S Bear Street; and
3800 and 3951 S. Plaza Drive
Santa Ana CA 92704*

Project No: *460916*

Report Type: *Database Report*

Order No: *22012100386*

Requested by: *TRC Environmental Corporation*

Date Completed: *January 25, 2022*

Environmental Risk Information Services

A division of Glacier Media Inc.

1.866.517.5204 | info@erisinfo.com | erisinfo.com

Table of Contents

Table of Contents.....	2
Executive Summary.....	3
Executive Summary: Report Summary.....	4
Executive Summary: Site Report Summary - Project Property.....	9
Executive Summary: Site Report Summary - Surrounding Properties.....	10
Executive Summary: Summary by Data Source.....	29
Map.....	52
Aerial.....	55
Topographic Map.....	56
Detail Report.....	57
Unplottable Summary.....	444
Unplottable Report.....	445
Appendix: Database Descriptions.....	446
Definitions.....	462

Notice: IMPORTANT LIMITATIONS and YOUR LIABILITY

Reliance on information in Report: This report DOES NOT replace a full Phase I Environmental Site Assessment but is solely intended to be used as database review of environmental records.

License for use of information in Report: No page of this report can be used without this cover page, this notice and the project property identifier. The information in Report(s) may not be modified or re-sold.

Your Liability for misuse: Using this Service and/or its reports in a manner contrary to this Notice or your agreement will be in breach of copyright and contract and ERIS may obtain damages for such mis-use, including damages caused to third parties, and gives ERIS the right to terminate your account, rescind your license to any previous reports and to bar you from future use of the Service.

No warranty of Accuracy or Liability for ERIS: The information contained in this report has been produced by ERIS Information Inc. ("ERIS") using various sources of information, including information provided by Federal and State government departments. The report applies only to the address and up to the date specified on the cover of this report, and any alterations or deviation from this description will require a new report. This report and the data contained herein does not purport to be and does not constitute a guarantee of the accuracy of the information contained herein and does not constitute a legal opinion nor medical advice. Although ERIS has endeavored to present you with information that is accurate, ERIS disclaims, any and all liability for any errors, omissions, or inaccuracies in such information and data, whether attributable to inadvertence, negligence or otherwise, and for any consequences arising therefrom. Liability on the part of ERIS is limited to the monetary value paid for this report.

Trademark and Copyright: You may not use the ERIS trademarks or attribute any work to ERIS other than as outlined above. This Service and Report(s) are protected by copyright owned by ERIS Information Inc. Copyright in data used in the Service or Report(s) (the "Data") is owned by ERIS or its licensors. The Service, Report(s) and Data may not be copied or reproduced in whole or in any substantial part without prior written consent of ERIS.

Executive Summary

Property Information:

Project Property: *South Coast Plaza Village
1561, 1621, 1631, 1641 & 1661 W Sunflower Ave; 3851 S Bear Street; and 3800 and
3951 S. Plaza Drive Santa Ana CA 92704*

Project No: *460916*

Coordinates:

Latitude:	<i>33.69551446</i>
Longitude:	<i>-117.89045361</i>
UTM Northing:	<i>3,728,751.84</i>
UTM Easting:	<i>417,475.01</i>
UTM Zone:	<i>UTM Zone 11S</i>

Elevation: *37 FT*

Order Information:

Order No: *22012100386*

Date Requested: *January 21, 2022*

Requested by: *TRC Environmental Corporation*

Report Type: *Database Report*

Historicals/Products:

Aerial Photographs	<i>Historical Aerials (with Project Boundaries)</i>
City Directory Search	<i>CD - 2 Street Search</i>
ERIS Xplorer	<i>ERIS Xplorer</i>
Excel Add-On	<i>Excel Add-On</i>
Fire Insurance Maps	<i>US Fire Insurance Maps</i>
Physical Setting Report (PSR)	<i>Physical Setting Report (PSR)</i>
Topographic Map	<i>Topographic Maps</i>

Executive Summary: Report Summary

Database	Searched	Search Radius	Project Property	Within 0.12mi	0.125mi to 0.25mi	0.25mi to 0.50mi	0.50mi to 1.00mi	Total
<u>Standard Environmental Records</u>								
Federal								
DOE FUSRAP	Y	1	0	0	0	0	0	0
NPL	Y	1	0	0	0	0	0	0
PROPOSED NPL	Y	1	0	0	0	0	0	0
DELETED NPL	Y	0.5	0	0	0	0	-	0
SEMS	Y	0.5	0	0	0	0	-	0
ODI	Y	0.5	0	0	0	0	-	0
SEMS ARCHIVE	Y	0.5	0	0	0	0	-	0
CERCLIS	Y	0.5	0	0	0	0	-	0
IODI	Y	0.5	0	0	0	0	-	0
CERCLIS NFRAP	Y	0.5	0	0	0	0	-	0
CERCLIS LIENS	Y	PO	0	-	-	-	-	0
RCRA CORRACTS	Y	1	0	0	0	0	0	0
RCRA TSD	Y	0.5	0	3	0	7	-	10
RCRA LQG	Y	0.25	0	0	2	-	-	2
RCRA SQG	Y	0.25	0	7	5	-	-	12
RCRA VSQG	Y	0.25	0	1	0	-	-	1
RCRA NON GEN	Y	0.25	0	40	33	1	-	74
RCRA CONTROLS	Y	0.5	0	0	0	0	-	0
FED ENG	Y	0.5	0	0	0	0	-	0
FED INST	Y	0.5	0	0	0	0	-	0
LUCIS	Y	0.5	0	0	0	0	-	0
ERNS 1982 TO 1986	Y	PO	0	-	-	-	-	0
ERNS 1987 TO 1989	Y	PO	0	-	-	-	-	0
ERNS	Y	PO	0	-	-	-	-	0
FED BROWNFIELDS	Y	0.5	0	0	0	0	-	0
FEMA UST	Y	0.25	0	0	0	-	-	0
FRP	Y	0.25	0	0	0	-	-	0

Database	Searched	Search Radius	Project Property	Within 0.12mi	0.125mi to 0.25mi	0.25mi to 0.50mi	0.50mi to 1.00mi	Total
HIST GAS STATIONS	Y	0.25	0	0	0	-	-	0
REFN	Y	0.25	0	0	0	-	-	0
BULK TERMINAL	Y	0.25	0	0	0	-	-	0
SEMS LIEN	Y	PO	0	-	-	-	-	0
SUPERFUND ROD	Y	1	0	0	0	0	0	0
State								
RESPONSE	Y	1	0	0	0	0	0	0
ENVIROSTOR	Y	1	0	0	1	0	1	2
DELISTED ENVS	Y	1	0	0	0	0	0	0
SWF/LF	Y	0.5	0	0	0	0	-	0
SWRCB SWF	Y	0.5	0	0	0	0	-	0
WMUD	Y	0.5	0	0	0	0	-	0
HWP	Y	1	0	0	0	0	0	0
SWAT	Y	0.5	0	0	0	0	-	0
C&D DEBRIS RECY	Y	0.5	0	0	1	0	-	1
RECYCLING	Y	0.5	0	0	0	0	-	0
PROCESSORS	Y	0.5	0	0	0	0	-	0
CONTAINER RECY	Y	0.5	0	0	0	0	-	0
LDS	Y	0.5	0	0	0	0	-	0
LUST	Y	0.5	0	1	3	4	-	8
DELISTED LST	Y	0.5	0	0	1	0	-	1
UST	Y	0.25	0	0	1	-	-	1
UST CLOSURE	Y	0.5	0	0	1	0	-	1
HHSS	Y	0.25	0	1	3	-	-	4
UST SWEEPS	Y	0.25	0	0	3	-	-	3
AST	Y	0.25	0	1	0	-	-	1
AST SWRCB	Y	0.25	0	0	0	-	-	0
TANK OIL GAS	Y	0.25	0	0	0	-	-	0
DELISTED TNK	Y	0.25	0	0	1	-	-	1
CERS TANK	Y	0.25	0	0	1	-	-	1
DELISTED CTNK	Y	0.25	0	1	0	-	-	1
HIST TANK	Y	0.25	0	1	4	-	-	5
LUR	Y	0.5	0	0	0	0	-	0
CALSITES	Y	0.5	0	0	0	0	-	0

Database	Searched	Search Radius	Project Property	Within 0.12mi	0.125mi to 0.25mi	0.25mi to 0.50mi	0.50mi to 1.00mi	Total
HLUR	Y	0.5	0	0	0	0	-	0
DEED	Y	0.5	0	0	1	0	-	1
VCP	Y	0.5	0	0	0	0	-	0
CLEANUP SITES	Y	0.5	0	0	2	1	-	3
DELISTED COUNTY	Y	0.25	0	1	0	-	-	1

Tribal

INDIAN LUST	Y	0.5	0	0	0	0	-	0
INDIAN UST	Y	0.25	0	0	0	-	-	0
DELISTED ILST	Y	0.5	0	0	0	0	-	0
DELISTED IUST	Y	0.25	0	0	0	-	-	0

County

ICP ORANGE	Y	0.25	0	0	0	-	-	0
LOP ORANGE	Y	0.5	0	0	0	2	-	2
NPUT ORANGE	Y	0.5	0	0	0	0	-	0
UST ORANGE	Y	0.25	0	0	1	-	-	1
AST ORANGE	Y	0.25	0	0	0	-	-	0
UST CLP ANAHEIM	Y	0.5	0	0	0	0	-	0
UST ANAHEIM	Y	0.25	0	0	0	-	-	0
AST ANAHEIM	Y	0.25	0	0	0	-	-	0

Additional Environmental Records

Federal

FINDS/FRS	Y	PO	0	-	-	-	-	0
TRIS	Y	PO	0	-	-	-	-	0
PFAS TRI	Y	0.5	0	0	0	0	-	0
PFAS NPL	Y	0.5	0	0	0	0	-	0
PFAS WATER	Y	0.5	0	0	0	0	-	0
PFAS SSEHRI	Y	0.5	0	0	0	0	-	0
HMIRS	Y	0.125	0	0	-	-	-	0
NCDL	Y	0.125	0	0	-	-	-	0
TSCA	Y	0.125	0	0	-	-	-	0
HIST TSCA	Y	0.125	0	0	-	-	-	0
FTTS ADMIN	Y	PO	0	-	-	-	-	0
FTTS INSP	Y	PO	0	-	-	-	-	0
PRP	Y	PO	0	-	-	-	-	0

Database	Searched	Search Radius	Project Property	Within 0.12mi	0.125mi to 0.25mi	0.25mi to 0.50mi	0.50mi to 1.00mi	Total
SCRD DRYCLEANER	Y	0.5	0	0	0	0	-	0
ICIS	Y	PO	0	-	-	-	-	0
FED DRYCLEANERS	Y	0.25	0	0	2	-	-	2
DELISTED FED DRY	Y	0.25	0	0	0	-	-	0
FUDS	Y	1	0	0	0	0	0	0
FORMER NIKE	Y	1	0	0	0	0	0	0
PIPELINE INCIDENT	Y	PO	0	-	-	-	-	0
MLTS	Y	PO	0	-	-	-	-	0
HIST MLTS	Y	PO	0	-	-	-	-	0
MINES	Y	0.25	0	0	0	-	-	0
SMCRA	Y	1	0	0	0	0	0	0
MRDS	Y	1	0	0	1	0	0	1
URANIUM	Y	1	0	0	0	0	0	0
ALT FUELS	Y	0.25	0	19	0	-	-	19
SSTS	Y	0.25	0	0	0	-	-	0
PCB	Y	0.5	0	0	0	0	-	0

State

DRYCLEANERS	Y	0.25	0	3	2	-	-	5
DELISTED DRYCLEANERS	Y	0.25	0	0	1	-	-	1
DRYC GRANT	Y	0.25	0	0	0	-	-	0
PFAS	Y	0.5	0	0	0	0	-	0
PFAS GW	Y	0.5	0	0	0	0	-	0
HWSS CLEANUP	Y	0.5	0	0	0	0	-	0
TOXIC PITS	Y	1	0	0	0	0	0	0
DTSC HWF	Y	0.5	0	0	0	0	-	0
INSP COMP ENF	Y	1	0	0	0	0	0	0
SCH	Y	1	0	0	0	0	1	1
CHMIRS	Y	PO	0	-	-	-	-	0
HIST CHMIRS	Y	PO	0	-	-	-	-	0
HAZNET	Y	PO	1	-	-	-	-	1
HIST MANIFEST	Y	PO	0	-	-	-	-	0
HW TRANSPORT	Y	0.125	0	0	-	-	-	0
WASTE TIRE	Y	PO	0	-	-	-	-	0
MEDICAL WASTE	Y	0.25	0	0	0	-	-	0
HIST CORTESE	Y	0.5	0	0	0	0	-	0

Database	Searched	Search Radius	Project Property	Within 0.12mi	0.125mi to 0.25mi	0.25mi to 0.50mi	0.50mi to 1.00mi	Total
CDO/CAO	Y	0.5	0	0	0	0	-	0
CERS HAZ	Y	0.125	1	39	-	-	-	40
DELISTED HAZ	Y	0.5	0	0	0	2	-	2
GEOTRACKER	Y	0.125	0	0	-	-	-	0
MINE	Y	1	0	0	0	0	0	0
LIEN	Y	PO	0	-	-	-	-	0
WASTE DISCHG	Y	0.25	0	0	0	-	-	0
EMISSIONS	Y	0.25	1	6	5	-	-	12
CDL	Y	0.125	0	0	-	-	-	0

Tribal **No Tribal additional environmental record sources available for this State.**

County

HW ORANGE	Y	0.125	0	15	-	-	-	15
-----------	---	-------	---	----	---	---	---	----

Total:			3	139	75	17	2	236
---------------	--	--	----------	------------	-----------	-----------	----------	------------

* PO – Property Only

* 'Property and adjoining properties' database search radii are set at 0.25 miles.

Executive Summary: Site Report Summary - Project Property

<i>Map Key</i>	<i>DB</i>	<i>Company/Site Name</i>	<i>Address</i>	<i>Direction</i>	<i>Distance (mi/ft)</i>	<i>Elev Diff (ft)</i>	<i>Page Number</i>
1	HAZNET	BAYLEY CONSTRUCTION	1631 SUNFLOWER SANTA ANA CA 927040000	SW	0.00 / 0.00	0	57
1	EMISSIONS	REUBEN'S #1708	1641 W SUNFLOWER SANTA ANA CA 92702	SW	0.00 / 0.00	0	57
1	CERS HAZ	CORNER BAKERY	1621 W SUNFLOWER AVE STE D50 SANTA ANA CA 92704	SW	0.00 / 0.00	0	58

Executive Summary: Site Report Summary - Surrounding Properties

Map Key	DB	Company/Site Name	Address	Direction	Distance (mi/ft)	Elev Diff (ft)	Page Number
2	RCRA NON GEN	COST PLUS INC #6033	1313 W SUNFLOWER AVE SANTA ANA CA 92704 <i>EPA Handler ID: CAL000388009</i>	ESE	0.03 / 171.72	-1	62
2	CERS HAZ	COST PLUS #6033	1313 W SUNFLOWER AVE SANTA ANA CA 92704	ESE	0.03 / 171.72	-1	63
2	HW ORANGE	COST PLUS #6033	1313 W SUNFLOWER AVE SANTA ANA CA 92704	ESE	0.03 / 171.72	-1	64
3	RCRA NON GEN	JEANETTE NGYUEN	854 BEAR CREEK COSTA MESA CA 92656 <i>EPA Handler ID: CAC002965547</i>	WNW	0.03 / 183.24	0	65
4	RCRA TSD	JAMES CARMICHAEL	3446 MEADOW BROOK COSTA MESA CA 92626 <i>EPA Handler ID: CAC003017097</i>	WSW	0.04 / 214.18	-5	66
4	RCRA NON GEN	JAMES CARMICHAEL	3446 MEADOW BROOK COSTA MESA CA 92626 <i>EPA Handler ID: CAC003017097</i>	WSW	0.04 / 214.18	-5	67
5	RCRA NON GEN	BEN & VICKI PAPARELLA	875 VILLAGE CREEK COSTA MESA CA 92626- 1734 <i>EPA Handler ID: CAC003093392</i>	W	0.06 / 332.22	0	68
6	DRYCLEANERS	ACCENT CLEANERS	3767 S PLAZA DR SANTA ANA CA	NE	0.07 / 381.71	-1	69
6	DRYCLEANERS	ACCENT CLEANERS	3767 S PLAZA DR SANTA ANA CA	NE	0.07 / 381.71	-1	69
6	DRYCLEANERS	ACCENT CLEANERS	3767 S PLAZA DR SANTA ANA CA	NE	0.07 / 381.71	-1	70
6	HW ORANGE	ACCENT CLEANERS	3767 S PLAZA DR SANTA ANA CA 92704	NE	0.07 / 381.71	-1	70
6	RCRA NON GEN	ACCENT CLEANERS	3767 S PLAZA DR SANTA ANA CA 92704 <i>EPA Handler ID: CAL000402360</i>	NE	0.07 / 381.71	-1	70
7	RCRA NON GEN	SALONCENTRIC INC 6036	3775 S PLAZA DR SANTA ANA CA 92704-7463	NE	0.07 / 391.24	-2	71

Map Key	DB	Company/Site Name	Address	Direction	Distance (mi/ft)	Elev Diff (ft)	Page Number
			EPA Handler ID: CAL000394392				
8	RCRA NON GEN	OWEN WEST AND KATHRYN PARKER	3710 S SEA BREEZE SANTA ANA CA 92704	WNW	0.09 / 455.16	-4	72
			EPA Handler ID: CAC003127544				
9	CERS HAZ	Red Robin #021 (Santa Ana)	1307 W SUNFLOWER AVE SANTA ANA CA 92704	ESE	0.09 / 458.32	-2	73
10	RCRA NON GEN	MARIE DRESSLER	883 BEAR CREEK COSTA MESA CA 92627	W	0.09 / 468.84	1	75
			EPA Handler ID: CAC002995838				
11	HW ORANGE	SEPHORA STORE #790	3333 BEAR ST STE 213 COSTA MESA CA 92626	SW	0.11 / 573.18	-7	76
11	HW ORANGE	THE TALBOTS INC #1228	3333 BEAR ST STE 227 COSTA MESA CA 92626	SW	0.11 / 573.18	-7	76
11	EMISSIONS	SOUTH COAST PLAZA EXPANSION, A	3333 BEAR STREET COSTA MESA CA 92626	SW	0.11 / 573.18	-7	76
11	EMISSIONS	SOUTH COAST PLAZA EXPANSION, A	3333 BEAR ST COSTA MESA CA 92626	SW	0.11 / 573.18	-7	77
11	CERS HAZ	VICTORIA SECRET STORE #557	3333 BEAR ST STE 234 COSTA MESA CA 92626	SW	0.11 / 573.18	-7	79
11	CERS HAZ	Sephora 790	3333 BEAR ST STE 213 COSTA MESA CA 92626	SW	0.11 / 573.18	-7	80
11	CERS HAZ	The Talbots Inc #1228	3333 BEAR ST STE 227 COSTA MESA CA 92626	SW	0.11 / 573.18	-7	82
11	ALT FUELS	South Coast Plaza - Tesla Destination	3333 Bear St Costa Mesa CA 92626	SW	0.11 / 573.18	-7	83
			ID: 112937				
11	RCRA NON GEN	MACY'S SOUTH COAST PLAZA MEN'S	3333 BEAR ST COSTA MESA CA 92626- 0000	SW	0.11 / 573.18	-7	84
			EPA Handler ID: CAL000195565				

Map Key	DB	Company/Site Name	Address	Direction	Distance (mi/ft)	Elev Diff (ft)	Page Number
<u>11</u>	RCRA NON GEN	VICTORIAS SECRET STORE 557	3333 BEAR ST STE 234 COSTA MESA CA 92626 <i>EPA Handler ID:</i> CAL000426601	SW	0.11 / 573.18	-7	<u>85</u>
<u>11</u>	RCRA NON GEN	SEPHORA STORE 790	3333 BEAR ST STE 213 COSTA MESA CA 92626 <i>EPA Handler ID:</i> CAL000403751	SW	0.11 / 573.18	-7	<u>86</u>
<u>11</u>	RCRA NON GEN	SOUTH COAST PLAZA MANAGEMENT	3333 BEAR STREET COSTA MESA CA 92626 <i>EPA Handler ID:</i> CAC002997377	SW	0.11 / 573.18	-7	<u>87</u>
<u>11</u>	CERS HAZ	AT&T Mobility - LA3166-03 MACY'S HOME STORE (USID27360)	3333 BEAR ST COSTA MESA CA 92626	SW	0.11 / 573.18	-7	<u>88</u>
<u>11</u>	ALT FUELS	SOUTHCOASTPLAZA SCP WEST 08	3333 Bear St Costa Mesa CA 92626 <i>ID:</i> 158716	SW	0.11 / 573.18	-7	<u>90</u>
<u>11</u>	ALT FUELS	SOUTHCOASTPLAZA WEST DCFC 02	3333 Bear St Costa Mesa CA 92626 <i>ID:</i> 175996	SW	0.11 / 573.18	-7	<u>90</u>
<u>11</u>	ALT FUELS	SOUTHCOASTPLAZA WEST DCFC 03	3333 Bear St Costa Mesa CA 92626 <i>ID:</i> 175997	SW	0.11 / 573.18	-7	<u>91</u>
<u>11</u>	ALT FUELS	SOUTHCOASTPLAZA SCP WEST 09	3333 Bear St Costa Mesa CA 92626 <i>ID:</i> 175999	SW	0.11 / 573.18	-7	<u>92</u>
<u>11</u>	ALT FUELS	SOUTHCOASTPLAZA SCP WEST 07	3333 Bear St Costa Mesa CA 92626 <i>ID:</i> 176000	SW	0.11 / 573.18	-7	<u>92</u>
<u>11</u>	ALT FUELS	SOUTHCOASTPLAZA SCP WEST 05	3333 Bear St Costa Mesa CA 92626 <i>ID:</i> 176002	SW	0.11 / 573.18	-7	<u>93</u>
<u>11</u>	ALT FUELS	SOUTHCOASTPLAZA SCP WEST 04	3333 Bear St Costa Mesa CA 92626 <i>ID:</i> 175998	SW	0.11 / 573.18	-7	<u>93</u>
<u>11</u>	ALT FUELS	SOUTHCOASTPLAZA WEST DCFC 01	3333 Bear St Costa Mesa CA 92626 <i>ID:</i> 175995	SW	0.11 / 573.18	-7	<u>94</u>
<u>11</u>	ALT FUELS	SOUTHCOASTPLAZA SCP WEST 06	3333 Bear St Costa Mesa CA 92626	SW	0.11 / 573.18	-7	<u>94</u>

Map Key	DB	Company/Site Name	Address	Direction	Distance (mi/ft)	Elev Diff (ft)	Page Number
			ID: 176001				
11	RCRA NON GEN	APPLE, INC R004	3333 BEAR ST STE 101 COSTA MESA CA 92626 <i>EPA Handler ID: CAL000460733</i>	SW	0.11 / 573.18	-7	95
11	CERS HAZ	Ruby's South Coast Plaza LTD	3333 BEAR ST STE 120 COSTA MESA CA 92626	SW	0.11 / 573.18	-7	96
12	RCRA NON GEN	KAITLIN CROWLEY	3653 BEAR STREET #C SANTA ANA CA 92704-7212 <i>EPA Handler ID: CAC002993907</i>	NNW	0.11 / 587.00	-4	97
12	RCRA TSD	CARLOS COSS Y LEON	3643 S BEAR ST #G SANTA ANA CA 92704 <i>EPA Handler ID: CAC003009388</i>	NNW	0.11 / 587.00	-4	98
12	RCRA TSD	YESENIA FLORES	3671 S BEAR ST #B SANTA ANA CA 92704 <i>EPA Handler ID: CAC003016737</i>	NNW	0.11 / 587.00	-4	99
12	RCRA NON GEN	CARLOS COSS Y LEON	3643 S BEAR ST #G SANTA ANA CA 92704 <i>EPA Handler ID: CAC003009388</i>	NNW	0.11 / 587.00	-4	100
12	RCRA NON GEN	YESENIA FLORES	3671 S BEAR ST #B SANTA ANA CA 92704 <i>EPA Handler ID: CAC003016737</i>	NNW	0.11 / 587.00	-4	101
13	RCRA NON GEN	SEARS ROEBUCK & CO	3333 S BRISTOL AVE COSTA MESA CA 92626 <i>EPA Handler ID: CAD982039133</i>	SE	0.12 / 612.04	4	102
13	RCRA SQG	SEPHORA STORE 20 SOUTH COAST PLAZA	3333 BRISTOL STREET SUITE 1001 COSTA MESA CA 92626 <i>EPA Handler ID: CAR000147454</i>	SE	0.12 / 612.04	4	103
13	DELISTED COUNTY	SEARS #1388/6851	3333 BRISTOL ST COSTA MESA CA 92626	SE	0.12 / 612.04	4	105
13	LUST	SEARS ROEBUCK AND CO	3333 BRISTOL COSTA MESA CA 92626 <i>Global ID Status Status Date: T0605900596 COMPLETED - CASE CLOSED 8/20/2004</i>	SE	0.12 / 612.04	4	105
13	AST		3333 BRISTOL ST COSTA MESA CA 92626	SE	0.12 / 612.04	4	109
13	HHSS	SEARS ROEBUCK AND CO	3333 BRISTOL STREET COSTA MESA CA 92626	SE	0.12 / 612.04	4	109

Map Key	DB	Company/Site Name	Address	Direction	Distance (mi/ft)	Elev Diff (ft)	Page Number
13	RCRA SQG	MAC 12000021	3333 BRISTOL ST SPC 1617 COSTA MESA CA 92626 <i>EPA Handler ID: CAR000264168</i>	SE	0.12 / 612.04	4	109
13	HW ORANGE	SEPHORA #20	3333 BRISTOL ST STE 1808 COSTA MESA CA 92626	SE	0.12 / 612.04	4	111
13	HW ORANGE	SOUTH COAST PLAZA	3333 BRISTOL ST COSTA MESA CA 92626	SE	0.12 / 612.04	4	111
13	HW ORANGE	MACYS SOUTH COAST PLAZA #523	3333 BRISTOL ST COSTA MESA CA 92626	SE	0.12 / 612.04	4	111
13	RCRA SQG	ORIGINS #705	3333 BRISTOL ST SPC 2017 COSTA MESA CA 92626 <i>EPA Handler ID: CAR000265843</i>	SE	0.12 / 612.04	4	111
13	RCRA SQG	AVEDA #724	3333 BRISTOL ST SPC 1852 COSTA MESA CA 92626 <i>EPA Handler ID: CAR000265991</i>	SE	0.12 / 612.04	4	113
13	RCRA SQG	BLOOMINGDALE'S SOUTH COAST PLAZA	3333 S. BRISTOL ST COSTA MESA CA 92626 <i>EPA Handler ID: CAR000265686</i>	SE	0.12 / 612.04	4	115
13	EMISSIONS	SOUTH COAST PLAZA	3333 BRISTOL ST COSTA MESA CA 92626	SE	0.12 / 612.04	4	116
13	EMISSIONS	NORDSTROM	3333 BRISTOL STREET COSTA MESA CA 92626	SE	0.12 / 612.04	4	118
13	EMISSIONS	BULLOCK'S INC, SOUTH COAST PLA	3333 BRISTOL ST. COSTA MESA CA 92626	SE	0.12 / 612.04	4	119
13	DELISTED CTNK	Sears #1388/6851	3333 BRISTOL ST COSTA MESA CA 92626	SE	0.12 / 612.04	4	119
13	CERS HAZ	Nordstrom South Coast Plaza	3333 BRISTOL ST COSTA MESA CA 92626	SE	0.12 / 612.04	4	119
13	CERS HAZ	Vie de France	3333 BRISTOL ST STE 1620 COSTA MESA CA 92626	SE	0.12 / 612.04	4	122
13	CERS HAZ	BATH & BODY WORKS #270	3333 BRISTOL ST STE 2849 COSTA MESA CA 92626	SE	0.12 / 612.04	4	123

Map Key	DB	Company/Site Name	Address	Direction	Distance (mi/ft)	Elev Diff (ft)	Page Number
<u>13</u>	CERS HAZ	Richemont North America, Inc DBA A. Lange & Sohne #3132	3333 BRISTOL ST STE 2634 COSTA MESA CA 92626	SE	0.12 / 612.04	4	<u>124</u>
<u>13</u>	CERS HAZ	Richemont North America, Inc DBA Chloe #3052	3333 BRISTOL ST STE 2225 COSTA MESA CA 92626	SE	0.12 / 612.04	4	<u>126</u>
<u>13</u>	CERS HAZ	Macy's South Coast Plaza #523	3333 S BRISTOL STREET COSTA MESA CA 92626	SE	0.12 / 612.04	4	<u>127</u>
<u>13</u>	CERS HAZ	Origins 705	3333 BRISTOL ST STE 2017 COSTA MESA CA 92626	SE	0.12 / 612.04	4	<u>131</u>
<u>13</u>	CERS HAZ	Sephora 20	3333 BRISTOL ST STE 1808 COSTA MESA CA 92626	SE	0.12 / 612.04	4	<u>132</u>
<u>13</u>	CERS HAZ	Aveda 724	3333 BRISTOL ST STE 1852 COSTA MESA CA 92626	SE	0.12 / 612.04	4	<u>135</u>
<u>13</u>	CERS HAZ	MAC 12000021	3333 BRISTOL ST STE 1617 COSTA MESA CA 92626	SE	0.12 / 612.04	4	<u>136</u>
<u>13</u>	CERS HAZ	Express 270	3333 BRISTOL ST COSTA MESA CA 92626	SE	0.12 / 612.04	4	<u>138</u>
<u>13</u>	CERS HAZ	Richemont North America, Inc DBA Van Cleef & Arpels #3078	3333 BRISTOL ST STE 1410 COSTA MESA CA 92626	SE	0.12 / 612.04	4	<u>140</u>
<u>13</u>	CERS HAZ	Richemont North America, Inc DBA Vacheron Constantin #2879	3333 BRISTOL ST STE 2879 COSTA MESA CA 92626	SE	0.12 / 612.04	4	<u>141</u>
<u>13</u>	CERS HAZ	Richemont North America, Inc DBA Cartier #3026	3333 BRISTOL ST STE 2400 COSTA MESA CA 92626	SE	0.12 / 612.04	4	<u>143</u>
<u>13</u>	CERS HAZ	VICTORIA SECRET STORE #462	3333 BRISTOL ST STE 2024 COSTA MESA CA 92626	SE	0.12 / 612.04	4	<u>144</u>

Map Key	DB	Company/Site Name	Address	Direction	Distance (mi/ft)	Elev Diff (ft)	Page Number
13	CERS HAZ	Richemont North America, Inc DBA IWC Schaffhausen #3110	3333 BRISTOL ST STE 2881 COSTA MESA CA 92626	SE	0.12 / 612.04	4	146
13	CERS HAZ	Anqi Gourmet Bistro	3333 BRISTOL ST COSTA MESA CA 92626	SE	0.12 / 612.04	4	147
13	CERS HAZ	Richemont North America, Inc DBA Piaget #3062	3333 BRISTOL ST STE 2504 COSTA MESA CA 92626	SE	0.12 / 612.04	4	148
13	CERS HAZ	South Coast Plaza	3333 BRISTOL ST COSTA MESA CA 92626	SE	0.12 / 612.04	4	150
13	CERS HAZ	Jo Malone 504	3333 BRISTOL ST STE 2421 COSTA MESA CA 92626	SE	0.12 / 612.04	4	152
13	CERS HAZ	Richemont North America, Inc DBA Jaeger LeCoultre #3105	3333 BRISTOL ST STE 2873 COSTA MESA CA 92626	SE	0.12 / 612.04	4	153
13	HIST TANK	SEARS, ROEBUCK AND CO.	3333 BRISTOL STREET COSTA MESA CA	SE	0.12 / 612.04	4	155
13	RCRA VSQG	JO MALONE 504	3333 BRISTOL ST STE 2421 COSTA MESA CA 92626 <i>EPA Handler ID: CAR000264291</i>	SE	0.12 / 612.04	4	155
13	CERS HAZ	Bloomingdale's South Coast Plaza #062	3333 S. BRISTOL ST COSTA MESA CA 92626	SE	0.12 / 612.04	4	157
13	CERS HAZ	Richemont North America, Inc DBA Montblanc #	3333 BRISTOL ST STE 2209 COSTA MESA CA 92626	SE	0.12 / 612.04	4	159
13	HW ORANGE	EXPRESS 270	3333 BRISTOL ST COSTA MESA CA 92626	SE	0.12 / 612.04	4	160
13	RCRA SQG	NORDSTROM INC 320	3333 BRISTOL ST COSTA MESA CA 92626 <i>EPA Handler ID: CAR000281857</i>	SE	0.12 / 612.04	4	160
13	CERS HAZ	Tiffany and CO 08 SC	3333 BRISTOL ST STE 1509 COSTA MESA CA 92626	SE	0.12 / 612.04	4	162

Map Key	DB	Company/Site Name	Address	Direction	Distance (mi/ft)	Elev Diff (ft)	Page Number
13	HW ORANGE	NORDSTROM	3333 BRISTOL ST COSTA MESA CA 92626	SE	0.12 / 612.04	4	164
13	RCRA NON GEN	CHANEL INC	3333 BRISTOL STREET COSTA MESA CA 92626 <i>EPA Handler ID:</i> CAL000432659	SE	0.12 / 612.04	4	164
13	RCRA NON GEN	COACH SOUTH COAST PLAZA	3333 BRISTOL STREET SPACE 2883 COSTA MESA CA 92626 <i>EPA Handler ID:</i> CAC002979087	SE	0.12 / 612.04	4	165
13	RCRA NON GEN	EXPRESS 270	3333 BRISTOL ST COSTA MESA CA 92626 <i>EPA Handler ID:</i> CAL000426422	SE	0.12 / 612.04	4	166
13	RCRA NON GEN	MACY'S SOUTH COAST PLAZA 523	3333 BRISTOL ST COSTA MESA CA 92626- 0000 <i>EPA Handler ID:</i> CAL000100393	SE	0.12 / 612.04	4	168
13	RCRA NON GEN	ABERCROMBIE & FITCH	3333 BRISTOL ST STE 1242 COSTA MESA CA 92626- 1822 <i>EPA Handler ID:</i> CAL000334656	SE	0.12 / 612.04	4	169
13	RCRA NON GEN	SOUTH COAST PLAZA	3333 BRISTOL ST COSTA MESA CA 92626- 0000 <i>EPA Handler ID:</i> CAL000078088	SE	0.12 / 612.04	4	170
13	RCRA NON GEN	BATH & BODY WORKS #270	3333 BRISTOL ST SPACE 2849 COSTA MESA CA 92626 <i>EPA Handler ID:</i> CAL000427537	SE	0.12 / 612.04	4	171
13	RCRA NON GEN	SEPHORA #20	3333 BRISTOL ST COSTA MESA CA 92626 <i>EPA Handler ID:</i> CAL000429878	SE	0.12 / 612.04	4	172
13	RCRA NON GEN	BLOOMINGDALES INC SOTUH OCAST PLAZA	3333 BRISTOL ST COSTA MESA CA 92626- 1811 <i>EPA Handler ID:</i> CAL000329906	SE	0.12 / 612.04	4	173
13	RCRA NON GEN	VICTORIAS SECRET STORE #462	3333 BRISTOL ST SPACE 2024 COSTA MESA CA 92626 <i>EPA Handler ID:</i> CAL000426238	SE	0.12 / 612.04	4	174
13	RCRA NON GEN	ABERCROMBIE KIDS	3333 BRISTOL ST STE 2048 COSTA MESA CA 92626- 1822 <i>EPA Handler ID:</i> CAL000326732	SE	0.12 / 612.04	4	175
13	CERS HAZ	Abercrombie & Fitch 11796	3333 BRISTOL ST STE 1821 COSTA MESA CA 92626	SE	0.12 / 612.04	4	176

Map Key	DB	Company/Site Name	Address	Direction	Distance (mi/ft)	Elev Diff (ft)	Page Number
<u>13</u>	CERS HAZ	The Capital Grille	3333 BRISTOL ST COSTA MESA CA 92626	SE	0.12 / 612.04	4	<u>178</u>
<u>13</u>	RCRA NON GEN	A A HENINS	3333 BRISTOL STREET COSTA MESA CA 92626 <i>EPA Handler ID:</i> CAC003001881	SE	0.12 / 612.04	4	<u>179</u>
<u>13</u>	RCRA NON GEN	TAPESTRY	3333 BRISTOL STREET SPACE 2883 COSTA MESA CA 92626 <i>EPA Handler ID:</i> CAC003000293	SE	0.12 / 612.04	4	<u>180</u>
<u>13</u>	RCRA NON GEN	BANANA REPUBLIC 8045	3333 BRISTOL ST COSTA MESA CA 92626 <i>EPA Handler ID:</i> CAL000443107	SE	0.12 / 612.04	4	<u>181</u>
<u>13</u>	RCRA SQG	MACY'S SOUTH COAST PLAZA #523	3333 BRISTOL STREET COSTA MESA CA 92626 <i>EPA Handler ID:</i> CAR000298265	SE	0.12 / 612.04	4	<u>182</u>
<u>13</u>	RCRA NON GEN	KIEHLS SOUTH COAST PLAZA 6	3333 BRISTOL ST STE 1628 COSTA MESA CA 92626 <i>EPA Handler ID:</i> CAL000450338	SE	0.12 / 612.04	4	<u>184</u>
<u>13</u>	CERS HAZ	Macy's - Wolfgang Puck Bistro	3333 BRISTOL ST COSTA MESA CA 92626	SE	0.12 / 612.04	4	<u>185</u>
<u>13</u>	CERS HAZ	Banana Republic 8045	3333 BRISTOL ST COSTA MESA CA 92626	SE	0.12 / 612.04	4	<u>186</u>
<u>13</u>	RCRA NON GEN	RICHEMONT NORTH AMERICA INC DBA CARTIER	3333 BRISTOL ST STE 2400 COSTA MESA CA 92626 <i>EPA Handler ID:</i> CAL000416826	SE	0.12 / 612.04	4	<u>188</u>
<u>13</u>	HW ORANGE	BATH & BODY WORKS #270	3333 BRISTOL ST STE 2849 COSTA MESA CA 92626	SE	0.12 / 612.04	4	<u>189</u>
<u>13</u>	CERS HAZ	Abercrombie Kids 21373	3333 BRISTOL ST COSTA MESA CA 92626	SE	0.12 / 612.04	4	<u>189</u>
<u>13</u>	RCRA NON GEN	GAP 214	3333 BRISTOL ST STE 1811 COSTA MESA CA 92626 <i>EPA Handler ID:</i> CAL000453605	SE	0.12 / 612.04	4	<u>191</u>
<u>13</u>	RCRA NON GEN	GAP 9625	3333 BRISTOL ST STE 2837 COSTA MESA CA 92626	SE	0.12 / 612.04	4	<u>192</u>

Map Key	DB	Company/Site Name	Address	Direction	Distance (mi/ft)	Elev Diff (ft)	Page Number
			EPA Handler ID: CAL000453697				
13	HW ORANGE	VICTORIA SECRET STORE #462	3333 BRISTOL ST STE 2024 COSTA MESA CA 92626	SE	0.12 / 612.04	4	193
13	ALT FUELS	SOUTHCOASTPLAZA NO.PARKVALET 01	3333 Bristol St Costa Mesa CA 92626 ID: 158962	SE	0.12 / 612.04	4	193
13	RCRA NON GEN	S-TRACT, LLC	3333 BRISTOL ST COSTA MESA CA 92626 EPA Handler ID: CAC003077304	SE	0.12 / 612.04	4	193
13	HW ORANGE	VICTORIA SECRET STORE #557	3333 BEAR # 234 COSTA MESA CA 92626	SE	0.12 / 612.04	4	195
13	ALT FUELS	SOUTHCOASTPLAZA DOCK H 01	3333 Bristol St Costa Mesa CA 92626 ID: 176373	SE	0.12 / 612.04	4	195
13	ALT FUELS	SOUTHCOASTPLAZA NO.PARKVALET 02	3333 Bristol St Costa Mesa CA 92626 ID: 176372	SE	0.12 / 612.04	4	195
13	ALT FUELS	SOUTHCOASTPLAZA NO.PARKVALET 06	3333 Bristol St Costa Mesa CA 92626 ID: 176379	SE	0.12 / 612.04	4	196
13	ALT FUELS	SOUTHCOASTPLAZA NO.PARKVALET 07	3333 Bristol St Costa Mesa CA 92626 ID: 176375	SE	0.12 / 612.04	4	196
13	ALT FUELS	SOUTHCOASTPLAZA NO.PARKVALET 04	3333 Bristol St Costa Mesa CA 92626 ID: 176377	SE	0.12 / 612.04	4	197
13	ALT FUELS	SOUTHCOASTPLAZA NO.PARKVALET 08	3333 Bristol St Costa Mesa CA 92626 ID: 176374	SE	0.12 / 612.04	4	197
13	ALT FUELS	SOUTHCOASTPLAZA NO.PARKVALET 09	3333 Bristol St Costa Mesa CA 92626 ID: 176376	SE	0.12 / 612.04	4	198
13	RCRA NON GEN	SAKS FIFTH AV #8636	3333 BRISTOL ST COSTA MESA CA 92626-1873 EPA Handler ID: CAL000459180	SE	0.12 / 612.04	4	198
13	RCRA NON GEN	F21 OPCO LLC FOREVER 21	3333 BRISTOL AVE COSTA MESA CA 92626	SE	0.12 / 612.04	4	200

Map Key	DB	Company/Site Name	Address	Direction	Distance (mi/ft)	Elev Diff (ft)	Page Number
EPA Handler ID: CAL000462198							
13	CERS HAZ	Gap 8933	3333 BRISTOL ST COSTA MESA CA 92626	SE	0.12 / 612.04	4	201
13	CERS HAZ	Gap 214	3333 BRISTOL ST COSTA MESA CA 92626	SE	0.12 / 612.04	4	202
13	CERS HAZ	Gap 9625	3333 BRISTOL ST COSTA MESA CA 92626	SE	0.12 / 612.04	4	204
13	RCRA NON GEN	S-TRACT, LLC	3333 BRISTOL STREET COSTA MESA CA 92626 EPA Handler ID: CAC003147554	SE	0.12 / 612.04	4	205
13	HW ORANGE	GAP 8933	3333 BRISTOL ST COSTA MESA CA 92626	SE	0.12 / 612.04	4	206
13	HW ORANGE	GAP 214	3333 BRISTOL ST COSTA MESA CA 92626	SE	0.12 / 612.04	4	206
13	HW ORANGE	GAP 9625	3333 BRISTOL ST COSTA MESA CA 92626	SE	0.12 / 612.04	4	206
13	ALT FUELS	SOUTHCOASTPLAZA NO.PARKVALET 05	3333 Bristol St Costa Mesa CA 92626 ID: 202659	SE	0.12 / 612.04	4	207
14	EMISSIONS	SKINNY HAVEN RESTAURANT	3814 BRISTOL AV SANTA ANA CA 92806	ENE	0.12 / 627.02	-3	207
15	RCRA NON GEN	KENNETH SEIDEN	3422 PINEBROOK COSTA MESA CA 92626 EPA Handler ID: CAC003063051	W	0.12 / 632.12	-3	208
16	RCRA NON GEN	BANK OF AMERICA	3730 BRISTOL ST SANTA ANA CA 92704-7304 EPA Handler ID: CAC002980404	ENE	0.13 / 671.98	-2	209
16	RCRA NON GEN	BANK OF AMERICA	3730 BRISTOL ST SANTA ANA CA 92704-7304 EPA Handler ID: CAC002991472	ENE	0.13 / 671.98	-2	210
16	RCRA NON GEN	BANK OF AMERICA	3730 BRISTOL ST SANTA ANA CA 92704 EPA Handler ID: CAC003096218	ENE	0.13 / 671.98	-2	211

Map Key	DB	Company/Site Name	Address	Direction	Distance (mi/ft)	Elev Diff (ft)	Page Number
<u>17</u>	RCRA NON GEN	SALLY DAY	1915 WEST WAKEHAM PLACE SANTA ANA CA 92704 EPA Handler ID: CAC003093283	WNW	0.13 / 707.88	-3	<u>212</u>
<u>18</u>	RCRA NON GEN	ROSE BUCKANTZ	3450 HOLLOW BROOK CIR COSTA MESA CA 92626-1718 EPA Handler ID: CAC003027440	W	0.15 / 810.88	-6	<u>213</u>
<u>19</u>	RCRA NON GEN	ANNA MARIE DEFERRIANTE	3454 HOLLOW BROOK CIR COSTA MESA CA 92626 EPA Handler ID: CAC003130528	W	0.15 / 816.65	-6	<u>214</u>
<u>20</u>	RCRA NON GEN	LEVAN FAMILY TRUST	1920 BAY CREST ST SANTA ANA CA 92704 EPA Handler ID: CAC002974550	WNW	0.16 / 820.55	-4	<u>215</u>
<u>21</u>	RCRA NON GEN	PAUL MARTIN	926 AZALEA DR COSTA MESA CA 92626 EPA Handler ID: CAC003024698	WSW	0.16 / 845.60	-5	<u>216</u>
<u>22</u>	RCRA NON GEN	TESS VILLARUZ	925 AZALEA DR COSTA MESA CA 92626 EPA Handler ID: CAC003095556	WSW	0.16 / 865.44	-5	<u>217</u>
<u>23</u>	MRDS	LOS ANGELES PRESSED BRICK CO.	ORANGE COUNTY SANTA ANA CA 92704 Dep ID: 10212728	NW	0.17 / 913.89	-2	<u>218</u>
<u>24</u>	EMISSIONS	RED ROBIN INTL	1307 W SUNFLOWER SANTA ANA CA 99999	ESE	0.17 / 914.12	-3	<u>219</u>
<u>25</u>	RCRA SQG	ACCENT CLEANERS	3788 BRISTOL SANTA ANA CA 92704 EPA Handler ID: CAD981968894	ENE	0.18 / 946.56	-2	<u>219</u>
<u>25</u>	DRYCLEANERS	ACCENT CLEANERS	3788 BRISTOL SANTA ANA CA	ENE	0.18 / 946.56	-2	<u>221</u>
<u>25</u>	FED DRYCLEANERS	ACCENT CLEANERS	3788 BRISTOL SANTA ANA CA 92704 FRS Facility ID: 110002759391	ENE	0.18 / 946.56	-2	<u>221</u>
<u>26</u>	RCRA NON GEN	JON ANASTASAKIS	929 BEGONIA AVE COSTA MESA CA 92626 EPA Handler ID: CAC003082869	WSW	0.18 / 947.39	-6	<u>221</u>
<u>27</u>	RCRA NON GEN	ROBBINS BROTHERS	3820 S BRISTOL ST SANTA ANA CA 92704-7456 EPA Handler ID: CAL000409649	E	0.18 / 950.40	-3	<u>222</u>

Map Key	DB	Company/Site Name	Address	Direction	Distance (mi/ft)	Elev Diff (ft)	Page Number
28	RCRA NON GEN	BED BATH & BEYOND #284	3900 S BRISTOL ST SANTA ANA CA 92704-7430 <i>EPA Handler ID:</i> CAL000362291	E	0.18 / 951.11	-2	223
28	RCRA NON GEN	TJ MAXX 1048	3900 S BRISTOL ST SANTA ANA CA 92704 <i>EPA Handler ID:</i> CAL000383033	E	0.18 / 951.11	-2	225
28	RCRA NON GEN	ROSS DRESS FOR LESS #0037	3900 S BRISTOL ST STE D SANTA ANA CA 92704-7430 <i>EPA Handler ID:</i> CAL000397330	E	0.18 / 951.11	-2	226
28	RCRA NON GEN	SDC PACIFIC YOUNGMAN	3900 S BRISTOL ST SANTA ANA CA 92704 <i>EPA Handler ID:</i> CAC003071309	E	0.18 / 951.11	-2	227
29	CLEANUP SITES	SUNFLOWER PLAZA METRO CLEANERS	SUNFLOWER AND BRISTOL STREETS SANTA ANA CA <i>Status Site Facility Type:</i> COMPLETED - CASE CLOSED CLEANUP PROGRAM SITE	ESE	0.18 / 962.62	-3	228
30	RCRA NON GEN	VALERIE SIZEMORE	938 AZALEA DR COSTA MESA CA 92626-1702 <i>EPA Handler ID:</i> CAC003065111	W	0.18 / 976.19	-3	230
31	EMISSIONS	ACCENT CLEANERS, SOIG KI BAIK	3788 S BRISTOL ST SANTA ANA CA 92704	ENE	0.19 / 992.25	-3	231
32	RCRA NON GEN	MICHAELS STORE #5141	3921 S BRISTOL ST SANTA ANA CA 92704 <i>EPA Handler ID:</i> CAL000437928	E	0.20 / 1,030.52	-3	231
33	RCRA LQG	CVS PHARMACY # 8883	3911 SOUTH BRISTOL STREET SANTA ANA CA 92704-0000 <i>EPA Handler ID:</i> CAR000228957	E	0.20 / 1,031.11	-2	232
34	RCRA NON GEN	STAPLES THE OFFICE SUPERSTORE EAST INC STORE 0078	3861 S BRISTOL ST SANTA ANA CA 92704 <i>EPA Handler ID:</i> CAL000390807	E	0.20 / 1,032.42	-2	239
35	RCRA NON GEN	PARTY CITY CORPORATION #76	3837 S BRISTOL ST SANTA ANA CA 92704 <i>EPA Handler ID:</i> CAL000417973	E	0.20 / 1,033.12	-3	241
36	RCRA SQG	BRISTOL ONE DAY CLEANERS	3825 S BRISTOL ST SANTA ANA CA 92704 <i>EPA Handler ID:</i> CAD981620693	E	0.20 / 1,033.15	-3	242
36	RCRA SQG	BRISTOL ONE DAY CLEANERS	3825 S BRISTOL ST SANTA ANA CA 92704	E	0.20 / 1,033.15	-3	243

Map Key	DB	Company/Site Name	Address	Direction	Distance (mi/ft)	Elev Diff (ft)	Page Number
EPA Handler ID: CAR000167155							
36	CLEANUP SITES	BRISTOL SHOPPING CENTER - FORMER 1-DAY CLEANERS	3825 SOUTH BRISTOL STREET SANTA ANA CA	E	0.20 / 1,033.15	-3	245
Status Site Facility Type: COMPLETED - CASE CLOSED CLEANUP PROGRAM SITE							
36	DRYCLEANERS	BRISTOL ONE DAY CLEANERS	3825 S BRISTOL SANTA ANA CA	E	0.20 / 1,033.15	-3	266
36	DELISTED DRYCLEANERS	BRISTOL CENTER HOLDING LP	3825 S BRISTOL ST SANTA ANA CA 927040000	E	0.20 / 1,033.15	-3	266
36	DEED	BRISTOL SHOPPING CENTER - FORMER 1-DAY CLEANERS	3825 SOUTH BRISTOL STREET SANTA ANA CA	E	0.20 / 1,033.15	-3	266
36	EMISSIONS	BRISTOL 1 DAY CLEANERS, C. HWA	3825 S BRISTOL SANTA ANA CA 92704	E	0.20 / 1,033.15	-3	267
36	FED DRYCLEANERS	BRISTOL ONE DAY CLEANERS	3825 S BRISTOL ST SANTA ANA CA 92704	E	0.20 / 1,033.15	-3	268
FRS Facility ID: 110002726756							
37	RCRA NON GEN	ST ALBANS HOMEOWNERS ASSN/ZELLI JALEH	3613 S BEAR ST #D SANTA ANA CA 92704	N	0.20 / 1,052.05	0	268
EPA Handler ID: CAC003034305							
38	RCRA NON GEN	3420 BRISTOL	3420 BRISTOL STREET COSTA MESA CA 92626	ESE	0.20 / 1,056.60	-3	269
EPA Handler ID: CAC003111285							
39	DELISTED TNK	CHEVRON STATION 91921	3801 S. BRISTOL Santa Ana CA 92704	ENE	0.20 / 1,080.80	-4	270
39	HIST TANK	LOU BACCA INC. CHEVRON SERVICE	3801 S. BRISTOL SANTA ANA CA	ENE	0.20 / 1,080.80	-4	271
40	RCRA NON GEN	ELI DABOUSH	941 AZALEA DR COSTA MESA CA 92626-1701	W	0.20 / 1,080.82	-4	271
EPA Handler ID: CAC003048119							
41	RCRA NON GEN	CHRIS TOMKO	945 AZALEA DR COSTA MESA CA 92626-1701	W	0.21 / 1,117.93	-4	272
EPA Handler ID: CAC003026076							

Map Key	DB	Company/Site Name	Address	Direction	Distance (mi/ft)	Elev Diff (ft)	Page Number
42	EMISSIONS	COCO'S #69	3811 BRISTOL ST SANTA ANA CA 92704	ENE	0.22 / 1,136.21	-1	273
43	RCRA SQG	CHEVRON 91921	3801 S BRISTON ST. SANTA ANA CA 92704 <i>EPA Handler ID:</i> CAL000006752	ENE	0.22 / 1,141.25	-1	273
43	UST ORANGE	CHEVRON #1953	3801 S BRISTOL ST SANTA ANA CA 92704 <i>Facility ID:</i> FA0041438	ENE	0.22 / 1,141.25	-1	275
43	LUST	CHEVRON #9-1921	3801 S BRISTOL ST SANTA ANA CA 92704 <i>Global ID Status Status Date:</i> T0605900929 COMPLETED - CASE CLOSED 1/15/2016	ENE	0.22 / 1,141.25	-1	275
43	HHSS	91921	3801 S BRISTOL SANTA ANA CA 92704	ENE	0.22 / 1,141.25	-1	300
43	HHSS	LOU BACCA INC CHEVRON SERVICE	3801 S. BRISTOL SANTA ANA CA 92704	ENE	0.22 / 1,141.25	-1	300
43	DELISTED LST	Chevron #9-1921	3801 South Bristol Street Santa Ana CA 92704	ENE	0.22 / 1,141.25	-1	300
43	UST	Chevron Station #91921/1953	3801 S Bristol St Santa Ana CA 92704 <i>Facility ID:</i> FA0041438	ENE	0.22 / 1,141.25	-1	301
43	CERS TANK	Chevron Station #91921/1953	3801 S BRISTOL ST SANTA ANA CA 92704 <i>Site ID:</i> 18408	ENE	0.22 / 1,141.25	-1	301
43	HIST TANK	91921	3801 S BRISTOL SANTA ANA CA	ENE	0.22 / 1,141.25	-1	317
43	EMISSIONS	CHEVRON PRODUCTS COMPANY #91921	3801 S BRISTOL SANTA ANA CA 92704	ENE	0.22 / 1,141.25	-1	317
43	UST CLOSURE	Chevron #9-1921	3801 South Bristol Street, Santa Ana, CA 92704 CA <i>Claim Case No:</i> Claim No. 4678	ENE	0.22 / 1,141.25	-1	317
43	RCRA LQG	CHEVRON 91921	3801 S BRISTOL ST SANTA ANA CA 92704 <i>EPA Handler ID:</i> CAR000177980	ENE	0.22 / 1,141.25	-1	318

Map Key	DB	Company/Site Name	Address	Direction	Distance (mi/ft)	Elev Diff (ft)	Page Number
43	UST SWEEPS	LOU BACCA INC. CHEVRON SERVICE	3801 S BRISTOL ST SANTA ANA CA	ENE	0.22 / 1,141.25	-1	319
			C C Status: A30-020-33 ACTIVE Tank ID: 000004, 000001, 000002, 000003, 000006, 000005				
44	LUST	FIRESTONE STORE #2783	3733 S BRISTOL ST SANTA ANA CA 92707	ENE	0.22 / 1,152.53	-4	320
			Global ID Status Status Date: T0605901709 COMPLETED - CASE CLOSED 10/8/1998				
44	RCRA NON GEN	FIRESTONE COMPLETE AUTO CARE # 2232	3733 S BRISTOL ST SANTA ANA CA 92704	ENE	0.22 / 1,152.53	-4	323
			EPA Handler ID: CAL000365861				
44	UST SWEEPS	BRIDGESTONE/FIRESTONE INC.	3733 S BRISTOL ST SANTA ANA CA	ENE	0.22 / 1,152.53	-4	324
			C C Status: I30-020-32 INACTIVE Tank ID: 000001				
44	C&D DEBRIS RECY	FIRESTONE STORE #2783	3733 S BRISTOL ST SANTA ANA CA 92704	ENE	0.22 / 1,152.53	-4	325
45	RCRA NON GEN	WILLIAM MARLOWE	1918 W WEST WIND SANTA ANA CA 92704-7144	NW	0.22 / 1,159.98	-3	325
			EPA Handler ID: CAC003039772				
46	RCRA NON GEN	BAY DENTAL	3620 S BRISTOL ST STE 307 SANTA ANA CA 92704-0000	ENE	0.22 / 1,166.44	-4	326
			EPA Handler ID: CAL000180874				
47	HIST TANK	FIRESTONE STORES	3733 SO. BRISTOL SANTA ANA CA	ENE	0.22 / 1,168.07	-4	327
48	RCRA NON GEN	VONS STORE #1626	3650 S BRISTOL ST SANTA ANA CA 92704-7302	ENE	0.22 / 1,173.77	-4	327
			EPA Handler ID: CAL000353809				
48	RCRA NON GEN	VONS STORE #1626	3650 S BRISTOL ST SANTA ANA CA 92704	ENE	0.22 / 1,173.77	-4	328
			EPA Handler ID: CAL000442661				
49	RCRA NON GEN	HUSAMI RAJIA	949 BEGONIA AVE COSTA MESA CA 92626	WSW	0.23 / 1,188.09	-7	329
			EPA Handler ID: CAC003054363				
50	RCRA NON GEN	MICHAEL PRECIADO	2011 W SUMMER WND SANTA ANA CA 92704	WNW	0.23 / 1,201.02	-4	330
			EPA Handler ID: CAC003129542				
51	RCRA NON GEN	BORIS LEE	933 JASMINE CIRCLE COSTA MESA CA 92626	SW	0.23 / 1,215.74	-4	332
			EPA Handler ID: CAC003101528				

Map Key	DB	Company/Site Name	Address	Direction	Distance (mi/ft)	Elev Diff (ft)	Page Number
51	RCRA NON GEN	BORIS LEE	933 JASMINE CIR COSTA MESA CA 92626 <i>EPA Handler ID:</i> CAC003113788	SW	0.23 / 1,215.74	-4	333
52	ENVIROSTOR	AVIATION EQUIPMENT STRUCTURES, INC	1571 MACARTHUR BL COSTA MESA CA 92626 <i>Estor/EPA ID Cleanup Status:</i> 71003283 REFER: LOCAL AGENCY AS OF 5/7/2015	NNE	0.24 / 1,265.96	-2	334
53	RCRA SQG	FAR WEST MGT	1601 W MCARTHUR SANTA ANA CA 92704 <i>EPA Handler ID:</i> CAD982320046	NNE	0.24 / 1,266.75	-1	334
53	RCRA NON GEN	THE ASPENS APARTMENTS	1601 W MACARTHUR BLVD SANTA ANA CA 92704-7220 <i>EPA Handler ID:</i> CAL000402556	NNE	0.24 / 1,266.75	-1	335
54	HIST TANK	SOUTH COAST AUTO WASH	1501 W. MACARTHUR BLVD. SANTA ANA CA	NNE	0.24 / 1,276.38	-3	337
55	LUST	UNION CAR WASH/BEACON BAY	1501 W MACARTHUR BLVD SANTA ANA CA 92704 <i>Global ID Status Status Date:</i> T0605900458 COMPLETED - CASE CLOSED 2/11/2004	NNE	0.24 / 1,287.33	-3	337
55	HHSS	SOUTH COAST AUTO WASH	1501 W. MACARTHUR BLVD. SANTA ANA CA 92704	NNE	0.24 / 1,287.33	-3	352
55	UST SWEEPS	BEACON BAY AUTO WASH	1501 W MAC ARTHUR BLVD SANTA ANA CA <i>C C Status:</i> A30-020-142 ACTIVE <i>Tank ID:</i> 000005, 000006, 000004, 000002, 000001, 000003	NNE	0.24 / 1,287.33	-3	352
56	RCRA NON GEN	PAMELA SCHEIDT	3701 S OCEAN CREST SANTA ANA CA 92704 <i>EPA Handler ID:</i> CAC003090424	WNW	0.25 / 1,321.62	-3	353
57	RCRA TSD	SANDRA JACOBSON	3395 LARKSPUR ST COSTA MESA CA 92626 <i>EPA Handler ID:</i> CAC003020022	WSW	0.25 / 1,333.79	-5	354
58	LUST	SHELL #3601	3601 S BRISTOL ST SANTA ANA CA 92704 <i>Global ID Status Status Date:</i> T0605900776 COMPLETED - CASE CLOSED 5/11/2004	NE	0.30 / 1,575.48	-2	355
59	DELISTED HAZ	SmileCare	3500 S BRISTOL ST STE 100 SANTA ANA CA 92704	NE	0.32 / 1,707.34	-3	361
60	LOP ORANGE	SEARS ROEBUCK AND CO	3333 E BRISTOL ST COSTA MESA CA 92626 <i>Record ID Case Closed Date Type of Closure:</i> RO0001118 12/20/2004 Closure certification issued	SE	0.33 / 1,742.08	-4	361

Map Key	DB	Company/Site Name	Address	Direction	Distance (mi/ft)	Elev Diff (ft)	Page Number
61	DELISTED HAZ	Smart & Final # 486	3430 S BRISTOL ST SANTA ANA CA 92704	NE	0.34 / 1,815.81	-3	361
62	LUST	ARCO #3085	3361 S BRISTOL STREET SANTA ANA CA 92704 <i>Global ID Status Status Date:</i> T0605901641 OPEN - REMEDIATION 8/19/2009	NE	0.35 / 1,827.17	-2	361
63	RCRA TSD	SHULMAN, MAURY	993 BEGONIA AVENUE COSTA MESA CA 92626 <i>EPA Handler ID:</i> CAC003007013	WSW	0.37 / 1,937.52	-6	427
64	LUST	GOODYEAR STORE	3365 S BRISTOL ST SANTA ANA CA 92707 <i>Global ID Status Status Date:</i> T0605901572 COMPLETED - CASE CLOSED 2/24/1999	NE	0.37 / 1,950.77	-2	428
65	RCRA TSD	MARY ORTON	3362 MARIGOLD CIRCLE COSTA MESA CA 92626 <i>EPA Handler ID:</i> CAC003016016	WSW	0.37 / 1,954.46	-7	431
66	CLEANUP SITES	BRISTOL CLEANERS	3350 BRISTOL STREET SANTA ANA CA <i>Status Site Facility Type:</i> COMPLETED - CASE CLOSED CLEANUP PROGRAM SITE	NNE	0.39 / 2,077.57	-2	432
67	LOP ORANGE	DOWNEY SAVINGS PLAZA	3200 BRISTOL ST COSTA MESA CA 92626 <i>Record ID Case Closed Date Type of Closure:</i> RO0000895 8/29/1995 Closure certification issued	SE	0.43 / 2,269.88	14	434
68	LUST	DOWNEY SAVINGS PLAZA	3200 BRISTOL COSTA MESA CA 92626 <i>Global ID Status Status Date:</i> T0605900829 COMPLETED - CASE CLOSED 8/29/1995	SE	0.43 / 2,272.11	14	434
69	RCRA TSD	RITA KIM	1001 W STEVEN AVENUE #191 SANTA ANA CA 92707-5092 <i>EPA Handler ID:</i> CAC003010774	E	0.47 / 2,465.85	-2	436
70	RCRA TSD	MOISES BENITEZ	1040 MACARTHUR BOULEVARD APT 74 SANTA ANA CA 92707 <i>EPA Handler ID:</i> CAC003016282	ENE	0.47 / 2,497.73	-5	437
71	RCRA TSD	3400 AVE. OF THE ARTS	3400 AVENUE OF THE ARTS COSTA MESA CA 92626 <i>EPA Handler ID:</i> CAC003016438	ESE	0.48 / 2,517.87	-2	438
72	RCRA TSD	GLORIA DUWALT	1010 WEST MACARTHUR BOULEVARD APT 5 SANTA ANA CA 92707 <i>EPA Handler ID:</i> CAC003013049	ENE	0.48 / 2,534.19	-5	439
73	SCH	ARMSTRONG RANCH HIGH SCHOOL	3529 SOUTH GREENVILLE STREET SANTA ANA CA 92704-7019 <i>Estor/EPA ID Cleanup Status:</i> 30010009 NO FURTHER ACTION AS OF 2/4/2002	NW	0.59 / 3,102.86	8	440

<i>Map Key</i>	<i>DB</i>	<i>Company/Site Name</i>	<i>Address</i>	<i>Direction</i>	<i>Distance (mi/ft)</i>	<i>Elev Diff (ft)</i>	<i>Page Number</i>
73	ENVIROSTOR	ARMSTRONG RANCH HIGH SCHOOL	3529 SOUTH GREENVILLE STREET SANTA ANA CA 92704-7019 <i>Estor/EPA ID Cleanup Status:</i> 30010009 NO FURTHER ACTION AS OF 2/4/2002	NW	0.59 / 3,102.86	8	442

Executive Summary: Summary by Data Source

Standard

Federal

RCRA TSD - RCRA non-CORRACTS TSD Facilities

A search of the RCRA TSD database, dated Nov 17, 2021 has found that there are 10 RCRA TSD site(s) within approximately 0.50 miles of the project property.

<u>Lower Elevation</u>	<u>Address</u>	<u>Direction</u>	<u>Distance (mi/ft)</u>	<u>Map Key</u>
JAMES CARMICHAEL	3446 MEADOW BROOK COSTA MESA CA 92626 <i>EPA Handler ID: CAC003017097</i>	WSW	0.04 / 214.18	4
CARLOS COSS Y LEON	3643 S BEAR ST #G SANTA ANA CA 92704 <i>EPA Handler ID: CAC003009388</i>	NNW	0.11 / 587.00	12
YESENIA FLORES	3671 S BEAR ST #B SANTA ANA CA 92704 <i>EPA Handler ID: CAC003016737</i>	NNW	0.11 / 587.00	12
SANDRA JACOBSON	3395 LARKSPUR ST COSTA MESA CA 92626 <i>EPA Handler ID: CAC003020022</i>	WSW	0.25 / 1,333.79	57
SHULMAN, MAURY	993 BEGONIA AVENUE COSTA MESA CA 92626 <i>EPA Handler ID: CAC003007013</i>	WSW	0.37 / 1,937.52	63
MARY ORTON	3362 MARIGOLD CIRCLE COSTA MESA CA 92626 <i>EPA Handler ID: CAC003016016</i>	WSW	0.37 / 1,954.46	65
RITA KIM	1001 W STEVEN AVENUE #191 SANTA ANA CA 92707-5092 <i>EPA Handler ID: CAC003010774</i>	E	0.47 / 2,465.85	69
MOISES BENITEZ	1040 MACARTHUR BOULEVARD APT 74 SANTA ANA CA 92707 <i>EPA Handler ID: CAC003016282</i>	ENE	0.47 / 2,497.73	70
3400 AVE. OF THE ARTS	3400 AVENUE OF THE ARTS COSTA MESA CA 92626 <i>EPA Handler ID: CAC003016438</i>	ESE	0.48 / 2,517.87	71
GLORIA DUWALT	1010 WEST MACARTHUR BOULEVARD APT 5 SANTA ANA CA 92707	ENE	0.48 / 2,534.19	72

<u>Lower Elevation</u>	<u>Address</u>	<u>Direction</u>	<u>Distance (mi/ft)</u>	<u>Map Key</u>
------------------------	----------------	------------------	-------------------------	----------------

EPA Handler ID: CAC003013049

RCRA LQG - RCRA Generator List

A search of the RCRA LQG database, dated Nov 17, 2021 has found that there are 2 RCRA LQG site(s) within approximately 0.25 miles of the project property.

<u>Lower Elevation</u>	<u>Address</u>	<u>Direction</u>	<u>Distance (mi/ft)</u>	<u>Map Key</u>
------------------------	----------------	------------------	-------------------------	----------------

CVS PHARMACY # 8883	3911 SOUTH BRISTOL STREET SANTA ANA CA 92704-0000	E	0.20 / 1,031.11	33
---------------------	--	---	-----------------	--------------------

EPA Handler ID: CAR000228957

CHEVRON 91921	3801 S BRISTOL ST SANTA ANA CA 92704	ENE	0.22 / 1,141.25	43
---------------	---	-----	-----------------	--------------------

EPA Handler ID: CAR000177980

RCRA SQG - RCRA Small Quantity Generators List

A search of the RCRA SQG database, dated Nov 17, 2021 has found that there are 12 RCRA SQG site(s) within approximately 0.25 miles of the project property.

<u>Equal/Higher Elevation</u>	<u>Address</u>	<u>Direction</u>	<u>Distance (mi/ft)</u>	<u>Map Key</u>
-------------------------------	----------------	------------------	-------------------------	----------------

MACY'S SOUTH COAST PLAZA #523	3333 BRISTOL STREET COSTA MESA CA 92626	SE	0.12 / 612.04	13
----------------------------------	--	----	---------------	--------------------

EPA Handler ID: CAR000298265

NORDSTROM INC 320	3333 BRISTOL ST COSTA MESA CA 92626	SE	0.12 / 612.04	13
-------------------	--	----	---------------	--------------------

EPA Handler ID: CAR000281857

BLOOMINGDALE'S SOUTH COAST PLAZA	3333 S. BRISTOL ST COSTA MESA CA 92626	SE	0.12 / 612.04	13
-------------------------------------	---	----	---------------	--------------------

EPA Handler ID: CAR000265686

AVEDA #724	3333 BRISTOL ST SPC 1852 COSTA MESA CA 92626	SE	0.12 / 612.04	13
------------	---	----	---------------	--------------------

EPA Handler ID: CAR000265991

ORIGINS #705	3333 BRISTOL ST SPC 2017 COSTA MESA CA 92626	SE	0.12 / 612.04	13
--------------	---	----	---------------	--------------------

EPA Handler ID: CAR000265843

SEPHORA STORE 20 SOUTH COAST PLAZA	3333 BRISTOL STREET SUITE 1001 COSTA MESA CA 92626	SE	0.12 / 612.04	13
---------------------------------------	---	----	---------------	--------------------

EPA Handler ID: CAR000147454

MAC 12000021	3333 BRISTOL ST SPC 1617 COSTA MESA CA 92626	SE	0.12 / 612.04	13
--------------	---	----	---------------	--------------------

EPA Handler ID: CAR000264168

<u>Lower Elevation</u>	<u>Address</u>	<u>Direction</u>	<u>Distance (mi/ft)</u>	<u>Map Key</u>
ACCENT CLEANERS	3788 BRISTOL SANTA ANA CA 92704 <i>EPA Handler ID: CAD981968894</i>	ENE	0.18 / 946.56	25
BRISTOL ONE DAY CLEANERS	3825 S BRISTOL ST SANTA ANA CA 92704 <i>EPA Handler ID: CAR000167155</i>	E	0.20 / 1,033.15	36
BRISTOL ONE DAY CLEANERS	3825 S BRISTOL ST SANTA ANA CA 92704 <i>EPA Handler ID: CAD981620693</i>	E	0.20 / 1,033.15	36
CHEVRON 91921	3801 S BRISTON ST. SANTA ANA CA 92704 <i>EPA Handler ID: CAL000006752</i>	ENE	0.22 / 1,141.25	43
FAR WEST MGT	1601 W MCARTHUR SANTA ANA CA 92704 <i>EPA Handler ID: CAD982320046</i>	NNE	0.24 / 1,266.75	53

RCRA VSQG - RCRA Very Small Quantity Generators List

A search of the RCRA VSQG database, dated Nov 17, 2021 has found that there are 1 RCRA VSQG site(s) within approximately 0.25 miles of the project property.

<u>Equal/Higher Elevation</u>	<u>Address</u>	<u>Direction</u>	<u>Distance (mi/ft)</u>	<u>Map Key</u>
JO MALONE 504	3333 BRISTOL ST STE 2421 COSTA MESA CA 92626 <i>EPA Handler ID: CAR000264291</i>	SE	0.12 / 612.04	13

RCRA NON GEN - RCRA Non-Generators

A search of the RCRA NON GEN database, dated Nov 17, 2021 has found that there are 74 RCRA NON GEN site(s) within approximately 0.25 miles of the project property.

<u>Equal/Higher Elevation</u>	<u>Address</u>	<u>Direction</u>	<u>Distance (mi/ft)</u>	<u>Map Key</u>
JEANETTE NGYUEN	854 BEAR CREEK COSTA MESA CA 92656 <i>EPA Handler ID: CAC002965547</i>	WNW	0.03 / 183.24	3
MARIE DRESSLER	883 BEAR CREEK COSTA MESA CA 92627 <i>EPA Handler ID: CAC002995838</i>	W	0.09 / 468.84	10
CHANEL INC	3333 BRISTOL STREET COSTA MESA CA 92626 <i>EPA Handler ID: CAL000432659</i>	SE	0.12 / 612.04	13
COACH SOUTH COAST PLAZA	3333 BRISTOL STREET SPACE 2883 COSTA MESA CA 92626 <i>EPA Handler ID: CAC002979087</i>	SE	0.12 / 612.04	13

<u>Equal/Higher Elevation</u>	<u>Address</u>	<u>Direction</u>	<u>Distance (mi/ft)</u>	<u>Map Key</u>
EXPRESS 270	3333 BRISTOL ST COSTA MESA CA 92626 EPA Handler ID: CAL000426422	SE	0.12 / 612.04	<u>13</u>
MACY'S SOUTH COAST PLAZA 523	3333 BRISTOL ST COSTA MESA CA 92626-0000 EPA Handler ID: CAL000100393	SE	0.12 / 612.04	<u>13</u>
ABERCROMBIE & FITCH	3333 BRISTOL ST STE 1242 COSTA MESA CA 92626-1822 EPA Handler ID: CAL000334656	SE	0.12 / 612.04	<u>13</u>
SOUTH COAST PLAZA	3333 BRISTOL ST COSTA MESA CA 92626-0000 EPA Handler ID: CAL000078088	SE	0.12 / 612.04	<u>13</u>
BATH & BODY WORKS #270	3333 BRISTOL ST SPACE 2849 COSTA MESA CA 92626 EPA Handler ID: CAL000427537	SE	0.12 / 612.04	<u>13</u>
SEPHORA #20	3333 BRISTOL ST COSTA MESA CA 92626 EPA Handler ID: CAL000429878	SE	0.12 / 612.04	<u>13</u>
BLOOMINGDALES INC SOTUH OCAST PLAZA	3333 BRISTOL ST COSTA MESA CA 92626-1811 EPA Handler ID: CAL000329906	SE	0.12 / 612.04	<u>13</u>
VICTORIAS SECRET STORE #462	3333 BRISTOL ST SPACE 2024 COSTA MESA CA 92626 EPA Handler ID: CAL000426238	SE	0.12 / 612.04	<u>13</u>
ABERCROMBIE KIDS	3333 BRISTOL ST STE 2048 COSTA MESA CA 92626-1822 EPA Handler ID: CAL000326732	SE	0.12 / 612.04	<u>13</u>
A A HENINS	3333 BRISTOL STREET COSTA MESA CA 92626 EPA Handler ID: CAC003001881	SE	0.12 / 612.04	<u>13</u>
TAPESTRY	3333 BRISTOL STREET SPACE 2883 COSTA MESA CA 92626 EPA Handler ID: CAC003000293	SE	0.12 / 612.04	<u>13</u>
BANANA REPUBLIC 8045	3333 BRISTOL ST COSTA MESA CA 92626 EPA Handler ID: CAL000443107	SE	0.12 / 612.04	<u>13</u>
KIEHLS SOUTH COAST PLAZA 6	3333 BRISTOL ST STE 1628 COSTA MESA CA 92626 EPA Handler ID: CAL000450338	SE	0.12 / 612.04	<u>13</u>

<u>Equal/Higher Elevation</u>	<u>Address</u>	<u>Direction</u>	<u>Distance (mi/ft)</u>	<u>Map Key</u>
RICHEMONT NORTH AMERICA INC DBA CARTIER	3333 BRISTOL ST STE 2400 COSTA MESA CA 92626 <i>EPA Handler ID: CAL000416826</i>	SE	0.12 / 612.04	<u>13</u>
GAP 214	3333 BRISTOL ST STE 1811 COSTA MESA CA 92626 <i>EPA Handler ID: CAL000453605</i>	SE	0.12 / 612.04	<u>13</u>
GAP 9625	3333 BRISTOL ST STE 2837 COSTA MESA CA 92626 <i>EPA Handler ID: CAL000453697</i>	SE	0.12 / 612.04	<u>13</u>
S-TRACT, LLC	3333 BRISTOL ST COSTA MESA CA 92626 <i>EPA Handler ID: CAC003077304</i>	SE	0.12 / 612.04	<u>13</u>
SAKS FIFTH AV #8636	3333 BRISTOL ST COSTA MESA CA 92626-1873 <i>EPA Handler ID: CAL000459180</i>	SE	0.12 / 612.04	<u>13</u>
F21 OPCO LLC FOREVER 21	3333 BRISTOL AVE COSTA MESA CA 92626 <i>EPA Handler ID: CAL000462198</i>	SE	0.12 / 612.04	<u>13</u>
S-TRACT, LLC	3333 BRISTOL STREET COSTA MESA CA 92626 <i>EPA Handler ID: CAC003147554</i>	SE	0.12 / 612.04	<u>13</u>
SEARS ROEBUCK & CO	3333 S BRISTOL AVE COSTA MESA CA 92626 <i>EPA Handler ID: CAD982039133</i>	SE	0.12 / 612.04	<u>13</u>
<u>Lower Elevation</u>	<u>Address</u>	<u>Direction</u>	<u>Distance (mi/ft)</u>	<u>Map Key</u>
COST PLUS INC #6033	1313 W SUNFLOWER AVE SANTA ANA CA 92704 <i>EPA Handler ID: CAL000388009</i>	ESE	0.03 / 171.72	<u>2</u>
JAMES CARMICHAEL	3446 MEADOW BROOK COSTA MESA CA 92626 <i>EPA Handler ID: CAC003017097</i>	WSW	0.04 / 214.18	<u>4</u>
BEN & VICKI PAPARELLA	875 VILLAGE CREEK COSTA MESA CA 92626-1734 <i>EPA Handler ID: CAC003093392</i>	W	0.06 / 332.22	<u>5</u>
ACCENT CLEANERS	3767 S PLAZA DR SANTA ANA CA 92704 <i>EPA Handler ID: CAL000402360</i>	NE	0.07 / 381.71	<u>6</u>
SALONCENTRIC INC 6036	3775 S PLAZA DR SANTA ANA CA 92704-7463	NE	0.07 / 391.24	<u>7</u>

<u>Lower Elevation</u>	<u>Address</u>	<u>Direction</u>	<u>Distance (mi/ft)</u>	<u>Map Key</u>
	<i>EPA Handler ID: CAL000394392</i>			
OWEN WEST AND KATHRYN PARKER	3710 S SEA BREEZE SANTA ANA CA 92704	WNW	0.09 / 455.16	<u>8</u>
	<i>EPA Handler ID: CAC003127544</i>			
MACY'S SOUTH COAST PLAZA MEN'S	3333 BEAR ST COSTA MESA CA 92626-0000	SW	0.11 / 573.18	<u>11</u>
	<i>EPA Handler ID: CAL000195565</i>			
VICTORIAS SECRET STORE 557	3333 BEAR ST STE 234 COSTA MESA CA 92626	SW	0.11 / 573.18	<u>11</u>
	<i>EPA Handler ID: CAL000426601</i>			
SEPHORA STORE 790	3333 BEAR ST STE 213 COSTA MESA CA 92626	SW	0.11 / 573.18	<u>11</u>
	<i>EPA Handler ID: CAL000403751</i>			
SOUTH COAST PLAZA MANAGEMENT	3333 BEAR STREET COSTA MESA CA 92626	SW	0.11 / 573.18	<u>11</u>
	<i>EPA Handler ID: CAC002997377</i>			
APPLE, INC R004	3333 BEAR ST STE 101 COSTA MESA CA 92626	SW	0.11 / 573.18	<u>11</u>
	<i>EPA Handler ID: CAL000460733</i>			
KAITLIN CROWLEY	3653 BEAR STREET #C SANTA ANA CA 92704-7212	NNW	0.11 / 587.00	<u>12</u>
	<i>EPA Handler ID: CAC002993907</i>			
CARLOS COSS Y LEON	3643 S BEAR ST #G SANTA ANA CA 92704	NNW	0.11 / 587.00	<u>12</u>
	<i>EPA Handler ID: CAC003009388</i>			
YESENIA FLORES	3671 S BEAR ST #B SANTA ANA CA 92704	NNW	0.11 / 587.00	<u>12</u>
	<i>EPA Handler ID: CAC003016737</i>			
KENNETH SEIDEN	3422 PINEBROOK COSTA MESA CA 92626	W	0.12 / 632.12	<u>15</u>
	<i>EPA Handler ID: CAC003063051</i>			
BANK OF AMERICA	3730 BRISTOL ST SANTA ANA CA 92704-7304	ENE	0.13 / 671.98	<u>16</u>
	<i>EPA Handler ID: CAC002980404</i>			
BANK OF AMERICA	3730 BRISTOL ST SANTA ANA CA 92704-7304	ENE	0.13 / 671.98	<u>16</u>
	<i>EPA Handler ID: CAC002991472</i>			
BANK OF AMERICA	3730 BRISTOL ST SANTA ANA CA 92704	ENE	0.13 / 671.98	<u>16</u>

<u>Lower Elevation</u>	<u>Address</u>	<u>Direction</u>	<u>Distance (mi/ft)</u>	<u>Map Key</u>
	EPA Handler ID: CAC003096218			
SALLY DAY	1915 WEST WAKEHAM PLACE SANTA ANA CA 92704	WNW	0.13 / 707.88	17
	EPA Handler ID: CAC003093283			
ROSE BUCKANTZ	3450 HOLLOW BROOK CIR COSTA MESA CA 92626-1718	W	0.15 / 810.88	18
	EPA Handler ID: CAC003027440			
ANNA MARIE DEFERRIANTE	3454 HOLLOW BROOK CIR COSTA MESA CA 92626	W	0.15 / 816.65	19
	EPA Handler ID: CAC003130528			
LEVAN FAMILY TRUST	1920 BAY CREST ST SANTA ANA CA 92704	WNW	0.16 / 820.55	20
	EPA Handler ID: CAC002974550			
PAUL MARTIN	926 AZALEA DR COSTA MESA CA 92626	WSW	0.16 / 845.60	21
	EPA Handler ID: CAC003024698			
TESS VILLARUZ	925 AZALEA DR COSTA MESA CA 92626	WSW	0.16 / 865.44	22
	EPA Handler ID: CAC003095556			
JON ANASTASAKIS	929 BEGONIA AVE COSTA MESA CA 92626	WSW	0.18 / 947.39	26
	EPA Handler ID: CAC003082869			
ROBBINS BROTHERS	3820 S BRISTOL ST SANTA ANA CA 92704-7456	E	0.18 / 950.40	27
	EPA Handler ID: CAL000409649			
BED BATH & BEYOND #284	3900 S BRISTOL ST SANTA ANA CA 92704-7430	E	0.18 / 951.11	28
	EPA Handler ID: CAL000362291			
TJ MAXX 1048	3900 S BRISTOL ST SANTA ANA CA 92704	E	0.18 / 951.11	28
	EPA Handler ID: CAL000383033			
ROSS DRESS FOR LESS #0037	3900 S BRISTOL ST STE D SANTA ANA CA 92704-7430	E	0.18 / 951.11	28
	EPA Handler ID: CAL000397330			
SDC PACIFIC YOUNGMAN	3900 S BRISTOL ST SANTA ANA CA 92704	E	0.18 / 951.11	28
	EPA Handler ID: CAC003071309			
VALERIE SIZEMORE	938 AZALEA DR COSTA MESA CA 92626-1702	W	0.18 / 976.19	30

<u>Lower Elevation</u>	<u>Address</u>	<u>Direction</u>	<u>Distance (mi/ft)</u>	<u>Map Key</u>
	EPA Handler ID: CAC003065111			
MICHAELS STORE #5141	3921 S BRISTOL ST SANTA ANA CA 92704	E	0.20 / 1,030.52	32
	EPA Handler ID: CAL000437928			
STAPLES THE OFFICE SUPERSTORE EAST INC STORE 0078	3861 S BRISTOL ST SANTA ANA CA 92704	E	0.20 / 1,032.42	34
	EPA Handler ID: CAL000390807			
PARTY CITY CORPORATION #76	3837 S BRISTOL ST SANTA ANA CA 92704	E	0.20 / 1,033.12	35
	EPA Handler ID: CAL000417973			
ST ALBANS HOMEOWNERS ASSN/ZELLI JALEH	3613 S BEAR ST #D SANTA ANA CA 92704	N	0.20 / 1,052.05	37
	EPA Handler ID: CAC003034305			
3420 BRISTOL	3420 BRISTOL STREET COSTA MESA CA 92626	ESE	0.20 / 1,056.60	38
	EPA Handler ID: CAC003111285			
ELI DABOUSH	941 AZALEA DR COSTA MESA CA 92626-1701	W	0.20 / 1,080.82	40
	EPA Handler ID: CAC003048119			
CHRIS TOMKO	945 AZALEA DR COSTA MESA CA 92626-1701	W	0.21 / 1,117.93	41
	EPA Handler ID: CAC003026076			
FIRESTONE COMPLETE AUTO CARE # 2232	3733 S BRISTOL ST SANTA ANA CA 92704	ENE	0.22 / 1,152.53	44
	EPA Handler ID: CAL000365861			
WILLIAM MARLOWE	1918 W WEST WIND SANTA ANA CA 92704-7144	NW	0.22 / 1,159.98	45
	EPA Handler ID: CAC003039772			
BAY DENTAL	3620 S BRISTOL ST STE 307 SANTA ANA CA 92704-0000	ENE	0.22 / 1,166.44	46
	EPA Handler ID: CAL000180874			
VONS STORE #1626	3650 S BRISTOL ST SANTA ANA CA 92704-7302	ENE	0.22 / 1,173.77	48
	EPA Handler ID: CAL000353809			
VONS STORE #1626	3650 S BRISTOL ST SANTA ANA CA 92704	ENE	0.22 / 1,173.77	48
	EPA Handler ID: CAL000442661			
HUSAMI RAJIA	949 BEGONIA AVE COSTA MESA CA 92626	WSW	0.23 / 1,188.09	49

<u>Lower Elevation</u>	<u>Address</u>	<u>Direction</u>	<u>Distance (mi/ft)</u>	<u>Map Key</u>
	EPA Handler ID: CAC003054363			
MICHAEL PRECIADO	2011 W SUMMER WND SANTA ANA CA 92704	WNW	0.23 / 1,201.02	50
	EPA Handler ID: CAC003129542			
BORIS LEE	933 JASMINE CIRCLE COSTA MESA CA 92626	SW	0.23 / 1,215.74	51
	EPA Handler ID: CAC003101528			
BORIS LEE	933 JASMINE CIR COSTA MESA CA 92626	SW	0.23 / 1,215.74	51
	EPA Handler ID: CAC003113788			
THE ASPENS APARTMENTS	1601 W MACARTHUR BLVD SANTA ANA CA 92704-7220	NNE	0.24 / 1,266.75	53
	EPA Handler ID: CAL000402556			
PAMELA SCHEIDT	3701 S OCEAN CREST SANTA ANA CA 92704	WNW	0.25 / 1,321.62	56
	EPA Handler ID: CAC003090424			

State

ENVIROSTOR - EnviroStor Database

A search of the ENVIROSTOR database, dated Jan 6, 2022 has found that there are 2 ENVIROSTOR site(s) within approximately 1.00 miles of the project property.

<u>Equal/Higher Elevation</u>	<u>Address</u>	<u>Direction</u>	<u>Distance (mi/ft)</u>	<u>Map Key</u>
ARMSTRONG RANCH HIGH SCHOOL	3529 SOUTH GREENVILLE STREET SANTA ANA CA 92704-7019	NW	0.59 / 3,102.86	73
	Estor/EPA ID Cleanup Status: 30010009 NO FURTHER ACTION AS OF 2/4/2002			

<u>Lower Elevation</u>	<u>Address</u>	<u>Direction</u>	<u>Distance (mi/ft)</u>	<u>Map Key</u>
AVIATION EQUIPMENT STRUCTURES, INC	1571 MACARTHUR BL COSTA MESA CA 92626	NNE	0.24 / 1,265.96	52
	Estor/EPA ID Cleanup Status: 71003283 REFER: LOCAL AGENCY AS OF 5/7/2015			

C&D DEBRIS RECY - Construction and Demolition Debris Recyclers

A search of the C&D DEBRIS RECY database, dated Jun 20, 2018 has found that there are 1 C&D DEBRIS RECY site(s) within approximately 0.50 miles of the project property.

<u>Lower Elevation</u>	<u>Address</u>	<u>Direction</u>	<u>Distance (mi/ft)</u>	<u>Map Key</u>
FIRESTONE STORE #2783	3733 S BRISTOL ST SANTA ANA CA 92704	ENE	0.22 / 1,152.53	44

LUST - Leaking Underground Fuel Tank Reports

A search of the LUST database, dated Jun 22, 2021 has found that there are 8 LUST site(s) within approximately 0.50 miles of the project property.

<u>Equal/Higher Elevation</u>	<u>Address</u>	<u>Direction</u>	<u>Distance (mi/ft)</u>	<u>Map Key</u>
SEARS ROEBUCK AND CO	3333 BRISTOL COSTA MESA CA 92626	SE	0.12 / 612.04	13
Global ID Status Status Date: T0605900596 COMPLETED - CASE CLOSED 8/20/2004				
DOWNEY SAVINGS PLAZA	3200 BRISTOL COSTA MESA CA 92626	SE	0.43 / 2,272.11	68
Global ID Status Status Date: T0605900829 COMPLETED - CASE CLOSED 8/29/1995				
<u>Lower Elevation</u>	<u>Address</u>	<u>Direction</u>	<u>Distance (mi/ft)</u>	<u>Map Key</u>
CHEVRON #9-1921	3801 S BRISTOL ST SANTA ANA CA 92704	ENE	0.22 / 1,141.25	43
Global ID Status Status Date: T0605900929 COMPLETED - CASE CLOSED 1/15/2016				
FIRESTONE STORE #2783	3733 S BRISTOL ST SANTA ANA CA 92707	ENE	0.22 / 1,152.53	44
Global ID Status Status Date: T0605901709 COMPLETED - CASE CLOSED 10/8/1998				
UNION CAR WASH/BEACON BAY	1501 W MACARTHUR BLVD SANTA ANA CA 92704	NNE	0.24 / 1,287.33	55
Global ID Status Status Date: T0605900458 COMPLETED - CASE CLOSED 2/11/2004				
SHELL #3601	3601 S BRISTOL ST SANTA ANA CA 92704	NE	0.30 / 1,575.48	58
Global ID Status Status Date: T0605900776 COMPLETED - CASE CLOSED 5/11/2004				
ARCO #3085	3361 S BRISTOL STREET SANTA ANA CA 92704	NE	0.35 / 1,827.17	62
Global ID Status Status Date: T0605901641 OPEN - REMEDIATION 8/19/2009				
GOODYEAR STORE	3365 S BRISTOL ST SANTA ANA CA 92707	NE	0.37 / 1,950.77	64
Global ID Status Status Date: T0605901572 COMPLETED - CASE CLOSED 2/24/1999				

DELISTED LST - Delisted Leaking Storage Tanks

A search of the DELISTED LST database, dated Jun 22, 2021 has found that there are 1 DELISTED LST site(s) within approximately 0.50 miles of the project property.

<u>Lower Elevation</u>	<u>Address</u>	<u>Direction</u>	<u>Distance (mi/ft)</u>	<u>Map Key</u>
Chevron #9-1921	3801 South Bristol Street Santa Ana CA 92704	ENE	0.22 / 1,141.25	43

UST - Permitted Underground Storage Tank (UST) in GeoTracker

A search of the UST database, dated Jan 3, 2022 has found that there are 1 UST site(s) within approximately 0.25 miles of the project property.

<u>Lower Elevation</u>	<u>Address</u>	<u>Direction</u>	<u>Distance (mi/ft)</u>	<u>Map Key</u>
Chevron Station #91921/1953	3801 S Bristol St Santa Ana CA 92704	ENE	0.22 / 1,141.25	43
<i>Facility ID: FA0041438</i>				

UST CLOSURE - Proposed Closure of Underground Storage Tank Cases

A search of the UST CLOSURE database, dated May 5, 2021 has found that there are 1 UST CLOSURE site(s) within approximately 0.50 miles of the project property.

<u>Lower Elevation</u>	<u>Address</u>	<u>Direction</u>	<u>Distance (mi/ft)</u>	<u>Map Key</u>
Chevron #9-1921	3801 South Bristol Street, Santa Ana, CA 92704 CA	ENE	0.22 / 1,141.25	43
<i>Claim Case No: Claim No. 4678</i>				

HHSS - Historical Hazardous Substance Storage Information Database

A search of the HHSS database, dated Aug 27, 2015 has found that there are 4 HHSS site(s) within approximately 0.25 miles of the project property.

<u>Equal/Higher Elevation</u>	<u>Address</u>	<u>Direction</u>	<u>Distance (mi/ft)</u>	<u>Map Key</u>
SEARS ROEBUCK AND CO	3333 BRISTOL STREET COSTA MESA CA 92626	SE	0.12 / 612.04	13

<u>Lower Elevation</u>	<u>Address</u>	<u>Direction</u>	<u>Distance (mi/ft)</u>	<u>Map Key</u>
91921	3801 S BRISTOL SANTA ANA CA 92704	ENE	0.22 / 1,141.25	43
LOU BACCA INC CHEVRON SERVICE	3801 S. BRISTOL SANTA ANA CA 92704	ENE	0.22 / 1,141.25	43
SOUTH COAST AUTO WASH	1501 W. MACARTHUR BLVD. SANTA ANA CA 92704	NNE	0.24 / 1,287.33	55

UST SWEEPS - Statewide Environmental Evaluation and Planning System

A search of the UST SWEEPS database, dated Oct 1, 1994 has found that there are 3 UST SWEEPS site(s) within approximately 0.25 miles of the project property.

<u>Lower Elevation</u>	<u>Address</u>	<u>Direction</u>	<u>Distance (mi/ft)</u>	<u>Map Key</u>
LOU BACCA INC. CHEVRON SERVICE	3801 S BRISTOL ST SANTA ANA CA	ENE	0.22 / 1,141.25	43
<i>C C Status: A30-020-33 ACTIVE Tank ID: 000004, 000001, 000002, 000003, 000006, 000005</i>				
BRIDGESTONE/FIRESTONE INC.	3733 S BRISTOL ST SANTA ANA CA	ENE	0.22 / 1,152.53	44

<u>Lower Elevation</u>	<u>Address</u>	<u>Direction</u>	<u>Distance (mi/ft)</u>	<u>Map Key</u>
	C C Status: 130-020-32 INACTIVE Tank ID: 000001			
BEACON BAY AUTO WASH	1501 W MAC ARTHUR BLVD SANTA ANA CA	NNE	0.24 / 1,287.33	55
	C C Status: A30-020-142 ACTIVE Tank ID: 000005, 000006, 000004, 000002, 000001, 000003			

AST - Aboveground Storage Tanks

A search of the AST database, dated Aug 31, 2009 has found that there are 1 AST site(s) within approximately 0.25 miles of the project property.

<u>Equal/Higher Elevation</u>	<u>Address</u>	<u>Direction</u>	<u>Distance (mi/ft)</u>	<u>Map Key</u>
	3333 BRISTOL ST COSTA MESA CA 92626	SE	0.12 / 612.04	13

DELISTED TNK - Delisted Storage Tanks

A search of the DELISTED TNK database, dated Jan 3, 2022 has found that there are 1 DELISTED TNK site(s) within approximately 0.25 miles of the project property.

<u>Lower Elevation</u>	<u>Address</u>	<u>Direction</u>	<u>Distance (mi/ft)</u>	<u>Map Key</u>
CHEVRON STATION 91921	3801 S. BRISTOL Santa Ana CA 92704	ENE	0.20 / 1,080.80	39

CERS TANK - California Environmental Reporting System (CERS) Tanks

A search of the CERS TANK database, dated Dec 8, 2021 has found that there are 1 CERS TANK site(s) within approximately 0.25 miles of the project property.

<u>Lower Elevation</u>	<u>Address</u>	<u>Direction</u>	<u>Distance (mi/ft)</u>	<u>Map Key</u>
Chevron Station #91921/1953	3801 S BRISTOL ST SANTA ANA CA 92704	ENE	0.22 / 1,141.25	43
	Site ID: 18408			

DELISTED CTNK - Delisted California Environmental Reporting System (CERS) Tanks

A search of the DELISTED CTNK database, dated Dec 8, 2021 has found that there are 1 DELISTED CTNK site(s) within approximately 0.25 miles of the project property.

<u>Equal/Higher Elevation</u>	<u>Address</u>	<u>Direction</u>	<u>Distance (mi/ft)</u>	<u>Map Key</u>
Sears #1388/6851	3333 BRISTOL ST COSTA MESA CA 92626	SE	0.12 / 612.04	13

HIST TANK - Historical Hazardous Substance Storage Container Information - Facility Summary

A search of the HIST TANK database, dated May 27, 1988 has found that there are 5 HIST TANK site(s) within approximately 0.25 miles of the project property.

<u>Equal/Higher Elevation</u>	<u>Address</u>	<u>Direction</u>	<u>Distance (mi/ft)</u>	<u>Map Key</u>
SEARS, ROEBUCK AND CO.	3333 BRISTOL STREET COSTA MESA CA	SE	0.12 / 612.04	13
<u>Lower Elevation</u>	<u>Address</u>	<u>Direction</u>	<u>Distance (mi/ft)</u>	<u>Map Key</u>
LOU BACCA INC. CHEVRON SERVICE	3801 S. BRISTOL SANTA ANA CA	ENE	0.20 / 1,080.80	39
91921	3801 S BRISTOL SANTA ANA CA	ENE	0.22 / 1,141.25	43
FIRESTONE STORES	3733 SO. BRISTOL SANTA ANA CA	ENE	0.22 / 1,168.07	47
SOUTH COAST AUTO WASH	1501 W. MACARTHUR BLVD. SANTA ANA CA	NNE	0.24 / 1,276.38	54

DEED - Deed Restrictions and Land Use Restrictions

A search of the DEED database, dated Oct 20, 2021 has found that there are 1 DEED site(s) within approximately 0.50 miles of the project property.

<u>Lower Elevation</u>	<u>Address</u>	<u>Direction</u>	<u>Distance (mi/ft)</u>	<u>Map Key</u>
BRISTOL SHOPPING CENTER - FORMER 1-DAY CLEANERS	3825 SOUTH BRISTOL STREET SANTA ANA CA	E	0.20 / 1,033.15	36

CLEANUP SITES - GeoTracker Cleanup Program Sites

A search of the CLEANUP SITES database, dated Jun 22, 2021 has found that there are 3 CLEANUP SITES site(s) within approximately 0.50 miles of the project property.

<u>Lower Elevation</u>	<u>Address</u>	<u>Direction</u>	<u>Distance (mi/ft)</u>	<u>Map Key</u>
SUNFLOWER PLAZA METRO CLEANERS	SUNFLOWER AND BRISTOL STREETS SANTA ANA CA <i>Status Site Facility Type: COMPLETED - CASE CLOSED CLEANUP PROGRAM SITE</i>	ESE	0.18 / 962.62	29
BRISTOL SHOPPING CENTER - FORMER 1-DAY CLEANERS	3825 SOUTH BRISTOL STREET SANTA ANA CA <i>Status Site Facility Type: COMPLETED - CASE CLOSED CLEANUP PROGRAM SITE</i>	E	0.20 / 1,033.15	36
BRISTOL CLEANERS	3350 BRISTOL STREET SANTA ANA CA <i>Status Site Facility Type: COMPLETED - CASE CLOSED CLEANUP PROGRAM SITE</i>	NNE	0.39 / 2,077.57	66

DELISTED COUNTY - Delisted County Records

A search of the DELISTED COUNTY database, dated Jan 11, 2022 has found that there are 1 DELISTED COUNTY site(s) within approximately 0.25 miles of the project property.

<u>Equal/Higher Elevation</u>	<u>Address</u>	<u>Direction</u>	<u>Distance (mi/ft)</u>	<u>Map Key</u>
SEARS #1388/6851	3333 BRISTOL ST COSTA MESA CA 92626	SE	0.12 / 612.04	13

County

LOP ORANGE - Orange County - LOP Lead Cases List

A search of the LOP ORANGE database, dated Dec 10, 2021 has found that there are 2 LOP ORANGE site(s) within approximately 0.50 miles of the project property.

<u>Equal/Higher Elevation</u>	<u>Address</u>	<u>Direction</u>	<u>Distance (mi/ft)</u>	<u>Map Key</u>
DOWNEY SAVINGS PLAZA	3200 BRISTOL ST COSTA MESA CA 92626	SE	0.43 / 2,269.88	67
<i>Record ID Case Closed Date Type of Closure: RO0000895 8/29/1995 Closure certification issued</i>				

<u>Lower Elevation</u>	<u>Address</u>	<u>Direction</u>	<u>Distance (mi/ft)</u>	<u>Map Key</u>
SEARS ROEBUCK AND CO	3333 E BRISTOL ST COSTA MESA CA 92626	SE	0.33 / 1,742.08	60
<i>Record ID Case Closed Date Type of Closure: RO0001118 12/20/2004 Closure certification issued</i>				

UST ORANGE - Orange County - Underground Storage Tanks Listing

A search of the UST ORANGE database, dated Dec 10, 2021 has found that there are 1 UST ORANGE site(s) within approximately 0.25 miles of the project property.

<u>Lower Elevation</u>	<u>Address</u>	<u>Direction</u>	<u>Distance (mi/ft)</u>	<u>Map Key</u>
CHEVRON #1953	3801 S BRISTOL ST SANTA ANA CA 92704	ENE	0.22 / 1,141.25	43
<i>Facility ID: FA0041438</i>				

Non Standard

Federal

FED DRYCLEANERS - Drycleaner Facilities

A search of the FED DRYCLEANERS database, dated May 5, 2021 has found that there are 2 FED DRYCLEANERS site(s) within approximately 0.25 miles of the project property.

<u>Lower Elevation</u>	<u>Address</u>	<u>Direction</u>	<u>Distance (mi/ft)</u>	<u>Map Key</u>
ACCENT CLEANERS	3788 BRISTOL SANTA ANA CA 92704	ENE	0.18 / 946.56	25
<i>FRS Facility ID: 110002759391</i>				

<u>Lower Elevation</u>	<u>Address</u>	<u>Direction</u>	<u>Distance (mi/ft)</u>	<u>Map Key</u>
BRISTOL ONE DAY CLEANERS	3825 S BRISTOL ST SANTA ANA CA 92704	E	0.20 / 1,033.15	36

FRS Facility ID: 110002726756

MRDS - Mineral Resource Data System

A search of the MRDS database, dated Mar 15, 2006 has found that there are 1 MRDS site(s) within approximately 1.00 miles of the project property.

<u>Lower Elevation</u>	<u>Address</u>	<u>Direction</u>	<u>Distance (mi/ft)</u>	<u>Map Key</u>
LOS ANGELES PRESSED BRICK CO.	ORANGE COUNTY SANTA ANA CA 92704	NW	0.17 / 913.89	23

Dep ID: 10212728

ALT FUELS - Alternative Fueling Stations

A search of the ALT FUELS database, dated Dec 21, 2021 has found that there are 19 ALT FUELS site(s) within approximately 0.25 miles of the project property.

<u>Equal/Higher Elevation</u>	<u>Address</u>	<u>Direction</u>	<u>Distance (mi/ft)</u>	<u>Map Key</u>
SOUTHCOASTPLAZA NO. PARKVALET 01	3333 Bristol St Costa Mesa CA 92626 ID: 158962	SE	0.12 / 612.04	13
SOUTHCOASTPLAZA DOCK H 01	3333 Bristol St Costa Mesa CA 92626 ID: 176373	SE	0.12 / 612.04	13
SOUTHCOASTPLAZA NO. PARKVALET 02	3333 Bristol St Costa Mesa CA 92626 ID: 176372	SE	0.12 / 612.04	13
SOUTHCOASTPLAZA NO. PARKVALET 06	3333 Bristol St Costa Mesa CA 92626 ID: 176379	SE	0.12 / 612.04	13
SOUTHCOASTPLAZA NO. PARKVALET 07	3333 Bristol St Costa Mesa CA 92626 ID: 176375	SE	0.12 / 612.04	13
SOUTHCOASTPLAZA NO. PARKVALET 04	3333 Bristol St Costa Mesa CA 92626 ID: 176377	SE	0.12 / 612.04	13
SOUTHCOASTPLAZA NO. PARKVALET 08	3333 Bristol St Costa Mesa CA 92626 ID: 176374	SE	0.12 / 612.04	13
SOUTHCOASTPLAZA NO. PARKVALET 09	3333 Bristol St Costa Mesa CA 92626 ID: 176376	SE	0.12 / 612.04	13

<u>Equal/Higher Elevation</u>	<u>Address</u>	<u>Direction</u>	<u>Distance (mi/ft)</u>	<u>Map Key</u>
SOUTHCOASTPLAZA NO. PARKVALET 05	3333 Bristol St Costa Mesa CA 92626 <i>ID: 202659</i>	SE	0.12 / 612.04	<u>13</u>
<u>Lower Elevation</u>	<u>Address</u>	<u>Direction</u>	<u>Distance (mi/ft)</u>	<u>Map Key</u>
South Coast Plaza - Tesla Destination	3333 Bear St Costa Mesa CA 92626 <i>ID: 112937</i>	SW	0.11 / 573.18	<u>11</u>
SOUTHCOASTPLAZA SCP WEST 08	3333 Bear St Costa Mesa CA 92626 <i>ID: 158716</i>	SW	0.11 / 573.18	<u>11</u>
SOUTHCOASTPLAZA WEST DCFC 02	3333 Bear St Costa Mesa CA 92626 <i>ID: 175996</i>	SW	0.11 / 573.18	<u>11</u>
SOUTHCOASTPLAZA WEST DCFC 03	3333 Bear St Costa Mesa CA 92626 <i>ID: 175997</i>	SW	0.11 / 573.18	<u>11</u>
SOUTHCOASTPLAZA SCP WEST 09	3333 Bear St Costa Mesa CA 92626 <i>ID: 175999</i>	SW	0.11 / 573.18	<u>11</u>
SOUTHCOASTPLAZA SCP WEST 07	3333 Bear St Costa Mesa CA 92626 <i>ID: 176000</i>	SW	0.11 / 573.18	<u>11</u>
SOUTHCOASTPLAZA SCP WEST 05	3333 Bear St Costa Mesa CA 92626 <i>ID: 176002</i>	SW	0.11 / 573.18	<u>11</u>
SOUTHCOASTPLAZA SCP WEST 04	3333 Bear St Costa Mesa CA 92626 <i>ID: 175998</i>	SW	0.11 / 573.18	<u>11</u>
SOUTHCOASTPLAZA WEST DCFC 01	3333 Bear St Costa Mesa CA 92626 <i>ID: 175995</i>	SW	0.11 / 573.18	<u>11</u>
SOUTHCOASTPLAZA SCP WEST 06	3333 Bear St Costa Mesa CA 92626 <i>ID: 176001</i>	SW	0.11 / 573.18	<u>11</u>

State

DRYCLEANERS - Dry Cleaning Facilities

A search of the DRYCLEANERS database, dated Dec 20, 2021 has found that there are 5 DRYCLEANERS site(s) within approximately 0.25 miles of the project property.

<u>Lower Elevation</u>	<u>Address</u>	<u>Direction</u>	<u>Distance (mi/ft)</u>	<u>Map Key</u>
ACCENT CLEANERS	3767 S PLAZA DR SANTA ANA CA	NE	0.07 / 381.71	6
ACCENT CLEANERS	3767 S PLAZA DR SANTA ANA CA	NE	0.07 / 381.71	6
ACCENT CLEANERS	3767 S PLAZA DR SANTA ANA CA	NE	0.07 / 381.71	6
ACCENT CLEANERS	3788 BRISTOL SANTA ANA CA	ENE	0.18 / 946.56	25
BRISTOL ONE DAY CLEANERS	3825 S BRISTOL SANTA ANA CA	E	0.20 / 1,033.15	36

DELISTED DRYCLEANERS - Delisted Drycleaners

A search of the DELISTED DRYCLEANERS database, dated Dec 20, 2021 has found that there are 1 DELISTED DRYCLEANERS site (s) within approximately 0.25 miles of the project property.

<u>Lower Elevation</u>	<u>Address</u>	<u>Direction</u>	<u>Distance (mi/ft)</u>	<u>Map Key</u>
BRISTOL CENTER HOLDING LP	3825 S BRISTOL ST SANTA ANA CA 927040000	E	0.20 / 1,033.15	36

SCH - School Property Evaluation Program Sites

A search of the SCH database, dated Jan 6, 2022 has found that there are 1 SCH site(s) within approximately 1.00 miles of the project property.

<u>Equal/Higher Elevation</u>	<u>Address</u>	<u>Direction</u>	<u>Distance (mi/ft)</u>	<u>Map Key</u>
ARMSTRONG RANCH HIGH SCHOOL	3529 SOUTH GREENVILLE STREET SANTA ANA CA 92704-7019	NW	0.59 / 3,102.86	73
<i>Estor/EPA ID Cleanup Status: 30010009 NO FURTHER ACTION AS OF 2/4/2002</i>				

HAZNET - Hazardous Waste Manifest Data

A search of the HAZNET database, dated Oct 24, 2016 has found that there are 1 HAZNET site(s) within approximately 0.02 miles of the project property.

<u>Equal/Higher Elevation</u>	<u>Address</u>	<u>Direction</u>	<u>Distance (mi/ft)</u>	<u>Map Key</u>
BAYLEY CONSTRUCTION	1631 SUNFLOWER SANTA ANA CA 927040000	SW	0.00 / 0.00	1

CERS HAZ - California Environmental Reporting System (CERS) Hazardous Waste Sites

A search of the CERS HAZ database, dated Dec 8, 2021 has found that there are 40 CERS HAZ site(s) within approximately 0.12 miles of the project property.

<u>Equal/Higher Elevation</u>	<u>Address</u>	<u>Direction</u>	<u>Distance (mi/ft)</u>	<u>Map Key</u>
CORNER BAKERY	1621 W SUNFLOWER AVE STE D50 SANTA ANA CA 92704	SW	0.00 / 0.00	<u>1</u>
Aveda 724	3333 BRISTOL ST STE 1852 COSTA MESA CA 92626	SE	0.12 / 612.04	<u>13</u>
MAC 12000021	3333 BRISTOL ST STE 1617 COSTA MESA CA 92626	SE	0.12 / 612.04	<u>13</u>
Express 270	3333 BRISTOL ST COSTA MESA CA 92626	SE	0.12 / 612.04	<u>13</u>
Richemont North America, Inc DBA Van Cleef & Arpels #3078	3333 BRISTOL ST STE 1410 COSTA MESA CA 92626	SE	0.12 / 612.04	<u>13</u>
Richemont North America, Inc DBA Vacheron Constantin #2879	3333 BRISTOL ST STE 2879 COSTA MESA CA 92626	SE	0.12 / 612.04	<u>13</u>
Richemont North America, Inc DBA Cartier #3026	3333 BRISTOL ST STE 2400 COSTA MESA CA 92626	SE	0.12 / 612.04	<u>13</u>
VICTORIA SECRET STORE #462	3333 BRISTOL ST STE 2024 COSTA MESA CA 92626	SE	0.12 / 612.04	<u>13</u>
Richemont North America, Inc DBA IWC Schaffhausen #3110	3333 BRISTOL ST STE 2881 COSTA MESA CA 92626	SE	0.12 / 612.04	<u>13</u>
Anqi Gourmet Bistro	3333 BRISTOL ST COSTA MESA CA 92626	SE	0.12 / 612.04	<u>13</u>
Richemont North America, Inc DBA Piaget #3062	3333 BRISTOL ST STE 2504 COSTA MESA CA 92626	SE	0.12 / 612.04	<u>13</u>
South Coast Plaza	3333 BRISTOL ST COSTA MESA CA 92626	SE	0.12 / 612.04	<u>13</u>

<u>Equal/Higher Elevation</u>	<u>Address</u>	<u>Direction</u>	<u>Distance (mi/ft)</u>	<u>Map Key</u>
Jo Malone 504	3333 BRISTOL ST STE 2421 COSTA MESA CA 92626	SE	0.12 / 612.04	<u>13</u>
Richemont North America, Inc DBA Jaeger LeCoultre #3105	3333 BRISTOL ST STE 2873 COSTA MESA CA 92626	SE	0.12 / 612.04	<u>13</u>
Bloomingdale's South Coast Plaza #062	3333 S. BRISTOL ST COSTA MESA CA 92626	SE	0.12 / 612.04	<u>13</u>
Richemont North America, Inc DBA Montblanc #	3333 BRISTOL ST STE 2209 COSTA MESA CA 92626	SE	0.12 / 612.04	<u>13</u>
Sephora 20	3333 BRISTOL ST STE 1808 COSTA MESA CA 92626	SE	0.12 / 612.04	<u>13</u>
Origins 705	3333 BRISTOL ST STE 2017 COSTA MESA CA 92626	SE	0.12 / 612.04	<u>13</u>
Macy's South Coast Plaza #523	3333 S BRISTOL STREET COSTA MESA CA 92626	SE	0.12 / 612.04	<u>13</u>
Richemont North America, Inc DBA Chloe #3052	3333 BRISTOL ST STE 2225 COSTA MESA CA 92626	SE	0.12 / 612.04	<u>13</u>
Richemont North America, Inc DBA A. Lange & Sohne #3132	3333 BRISTOL ST STE 2634 COSTA MESA CA 92626	SE	0.12 / 612.04	<u>13</u>
BATH & BODY WORKS #270	3333 BRISTOL ST STE 2849 COSTA MESA CA 92626	SE	0.12 / 612.04	<u>13</u>
Vie de France	3333 BRISTOL ST STE 1620 COSTA MESA CA 92626	SE	0.12 / 612.04	<u>13</u>
Nordstrom South Coast Plaza	3333 BRISTOL ST COSTA MESA CA 92626	SE	0.12 / 612.04	<u>13</u>
Tiffany and CO 08 SC	3333 BRISTOL ST STE 1509 COSTA MESA CA 92626	SE	0.12 / 612.04	<u>13</u>

<u>Equal/Higher Elevation</u>	<u>Address</u>	<u>Direction</u>	<u>Distance (mi/ft)</u>	<u>Map Key</u>
Gap 9625	3333 BRISTOL ST COSTA MESA CA 92626	SE	0.12 / 612.04	<u>13</u>
Gap 214	3333 BRISTOL ST COSTA MESA CA 92626	SE	0.12 / 612.04	<u>13</u>
Gap 8933	3333 BRISTOL ST COSTA MESA CA 92626	SE	0.12 / 612.04	<u>13</u>
Abercrombie Kids 21373	3333 BRISTOL ST COSTA MESA CA 92626	SE	0.12 / 612.04	<u>13</u>
Banana Republic 8045	3333 BRISTOL ST COSTA MESA CA 92626	SE	0.12 / 612.04	<u>13</u>
Abercrombie & Fitch 11796	3333 BRISTOL ST STE 1821 COSTA MESA CA 92626	SE	0.12 / 612.04	<u>13</u>
The Capital Grille	3333 BRISTOL ST COSTA MESA CA 92626	SE	0.12 / 612.04	<u>13</u>
Macy's - Wolfgang Puck Bistro	3333 BRISTOL ST COSTA MESA CA 92626	SE	0.12 / 612.04	<u>13</u>
<u>Lower Elevation</u>				
COST PLUS #6033	1313 W SUNFLOWER AVE SANTA ANA CA 92704	ESE	0.03 / 171.72	<u>2</u>
Red Robin #021 (Santa Ana)	1307 W SUNFLOWER AVE SANTA ANA CA 92704	ESE	0.09 / 458.32	<u>9</u>
Ruby's South Coast Plaza LTD	3333 BEAR ST STE 120 COSTA MESA CA 92626	SW	0.11 / 573.18	<u>11</u>
AT&T Mobility - LA3166-03 MACY'S HOME STORE (USID27360)	3333 BEAR ST COSTA MESA CA 92626	SW	0.11 / 573.18	<u>11</u>
The Talbots Inc #1228	3333 BEAR ST STE 227 COSTA MESA CA 92626	SW	0.11 / 573.18	<u>11</u>

<u>Lower Elevation</u>	<u>Address</u>	<u>Direction</u>	<u>Distance (mi/ft)</u>	<u>Map Key</u>
Sephora 790	3333 BEAR ST STE 213 COSTA MESA CA 92626	SW	0.11 / 573.18	11
VICTORIA SECRET STORE #557	3333 BEAR ST STE 234 COSTA MESA CA 92626	SW	0.11 / 573.18	11

DELISTED HAZ - Delisted Environmental Reporting System (CERS) Hazardous Waste Sites

A search of the DELISTED HAZ database, dated Nov 29, 2018 has found that there are 2 DELISTED HAZ site(s) within approximately 0.50 miles of the project property.

<u>Lower Elevation</u>	<u>Address</u>	<u>Direction</u>	<u>Distance (mi/ft)</u>	<u>Map Key</u>
SmileCare	3500 S BRISTOL ST STE 100 SANTA ANA CA 92704	NE	0.32 / 1,707.34	59
Smart & Final # 486	3430 S BRISTOL ST SANTA ANA CA 92704	NE	0.34 / 1,815.81	61

EMISSIONS - Toxic Pollutant Emissions Facilities

A search of the EMISSIONS database, dated Dec 31, 2019 has found that there are 12 EMISSIONS site(s) within approximately 0.25 miles of the project property.

<u>Equal/Higher Elevation</u>	<u>Address</u>	<u>Direction</u>	<u>Distance (mi/ft)</u>	<u>Map Key</u>
REUBEN'S #1708	1641 W SUNFLOWER SANTA ANA CA 92702	SW	0.00 / 0.00	1
SOUTH COAST PLAZA	3333 BRISTOL ST COSTA MESA CA 92626	SE	0.12 / 612.04	13
NORDSTROM	3333 BRISTOL STREET COSTA MESA CA 92626	SE	0.12 / 612.04	13
BULLOCK'S INC, SOUTH COAST PLA	3333 BRISTOL ST. COSTA MESA CA 92626	SE	0.12 / 612.04	13

<u>Lower Elevation</u>	<u>Address</u>	<u>Direction</u>	<u>Distance (mi/ft)</u>	<u>Map Key</u>
SOUTH COAST PLAZA EXPANSION, A	3333 BEAR ST COSTA MESA CA 92626	SW	0.11 / 573.18	11

<u>Lower Elevation</u>	<u>Address</u>	<u>Direction</u>	<u>Distance (mi/ft)</u>	<u>Map Key</u>
SOUTH COAST PLAZA EXPANSION, A	3333 BEAR STREET COSTA MESA CA 92626	SW	0.11 / 573.18	<u>11</u>
SKINNY HAVEN RESTAURANT	3814 BRISTOL AV SANTA ANA CA 92806	ENE	0.12 / 627.02	<u>14</u>
RED ROBIN INTL	1307 W SUNFLOWER SANTA ANA CA 99999	ESE	0.17 / 914.12	<u>24</u>
ACCENT CLEANERS, SOIG KI BAIK	3788 S BRISTOL ST SANTA ANA CA 92704	ENE	0.19 / 992.25	<u>31</u>
BRISTOL 1 DAY CLEANERS, C. HWA	3825 S BRISTOL SANTA ANA CA 92704	E	0.20 / 1,033.15	<u>36</u>
COCO'S #69	3811 BRISTOL ST SANTA ANA CA 92704	ENE	0.22 / 1,136.21	<u>42</u>
CHEVRON PRODUCTS COMPANY #91921	3801 S BRISTOL SANTA ANA CA 92704	ENE	0.22 / 1,141.25	<u>43</u>

County

HW ORANGE - Orange County - Hazardous Waste Facilities

A search of the HW ORANGE database, dated Dec 10, 2021 has found that there are 15 HW ORANGE site(s) within approximately 0.12 miles of the project property.

<u>Equal/Higher Elevation</u>	<u>Address</u>	<u>Direction</u>	<u>Distance (mi/ft)</u>	<u>Map Key</u>
EXPRESS 270	3333 BRISTOL ST COSTA MESA CA 92626	SE	0.12 / 612.04	<u>13</u>
MACYS SOUTH COAST PLAZA #523	3333 BRISTOL ST COSTA MESA CA 92626	SE	0.12 / 612.04	<u>13</u>
BATH & BODY WORKS #270	3333 BRISTOL ST STE 2849 COSTA MESA CA 92626	SE	0.12 / 612.04	<u>13</u>
VICTORIA SECRET STORE #462	3333 BRISTOL ST STE 2024 COSTA MESA CA 92626	SE	0.12 / 612.04	<u>13</u>

<u>Equal/Higher Elevation</u>	<u>Address</u>	<u>Direction</u>	<u>Distance (mi/ft)</u>	<u>Map Key</u>
VICTORIA SECRET STORE #557	3333 BEAR # 234 COSTA MESA CA 92626	SE	0.12 / 612.04	<u>13</u>
GAP 8933	3333 BRISTOL ST COSTA MESA CA 92626	SE	0.12 / 612.04	<u>13</u>
GAP 214	3333 BRISTOL ST COSTA MESA CA 92626	SE	0.12 / 612.04	<u>13</u>
GAP 9625	3333 BRISTOL ST COSTA MESA CA 92626	SE	0.12 / 612.04	<u>13</u>
SEPHORA #20	3333 BRISTOL ST STE 1808 COSTA MESA CA 92626	SE	0.12 / 612.04	<u>13</u>
SOUTH COAST PLAZA	3333 BRISTOL ST COSTA MESA CA 92626	SE	0.12 / 612.04	<u>13</u>
NORDSTROM	3333 BRISTOL ST COSTA MESA CA 92626	SE	0.12 / 612.04	<u>13</u>
<u>Lower Elevation</u>	<u>Address</u>	<u>Direction</u>	<u>Distance (mi/ft)</u>	<u>Map Key</u>
COST PLUS #6033	1313 W SUNFLOWER AVE SANTA ANA CA 92704	ESE	0.03 / 171.72	<u>2</u>
ACCENT CLEANERS	3767 S PLAZA DR SANTA ANA CA 92704	NE	0.07 / 381.71	<u>6</u>
SEPHORA STORE #790	3333 BEAR ST STE 213 COSTA MESA CA 92626	SW	0.11 / 573.18	<u>11</u>
THE TALBOTS INC #1228	3333 BEAR ST STE 227 COSTA MESA CA 92626	SW	0.11 / 573.18	<u>11</u>



Map: 1.0 Mile Radius

Order Number: 22012100386

Address: 1561, 1621, 1631, 1641 & 1661 W Sunflower Ave; 3851 S Bear Street; and 3800 and 39



ina, C

Project Property Buffer Outline

- Eris Sites with Higher Elevation
- Eris Sites with Same Elevation
- Eris Sites with Lower Elevation
- Eris Sites with Unknown Elevation
- Eris Areas with Higher Elevation
- Eris Areas with Same Elevation
- Eris Areas with Lower Elevation
- Eris Areas with Unknown Elevation

- Freeways; Highways
- Traffic Circle; Ramp
- Major & Minor Arterial
- Traffic Circle; Ramp
- Local Road
- Rail

- State
- Country
- National Priority List Sites
- National Wetland
- Indian Reserve Land
- Historic Fill
- 100 Year Flood Zone
- 500 Year Flood Zone

- FWS Special Designation Areas
- Plume

117°54'W

117°53'30"W

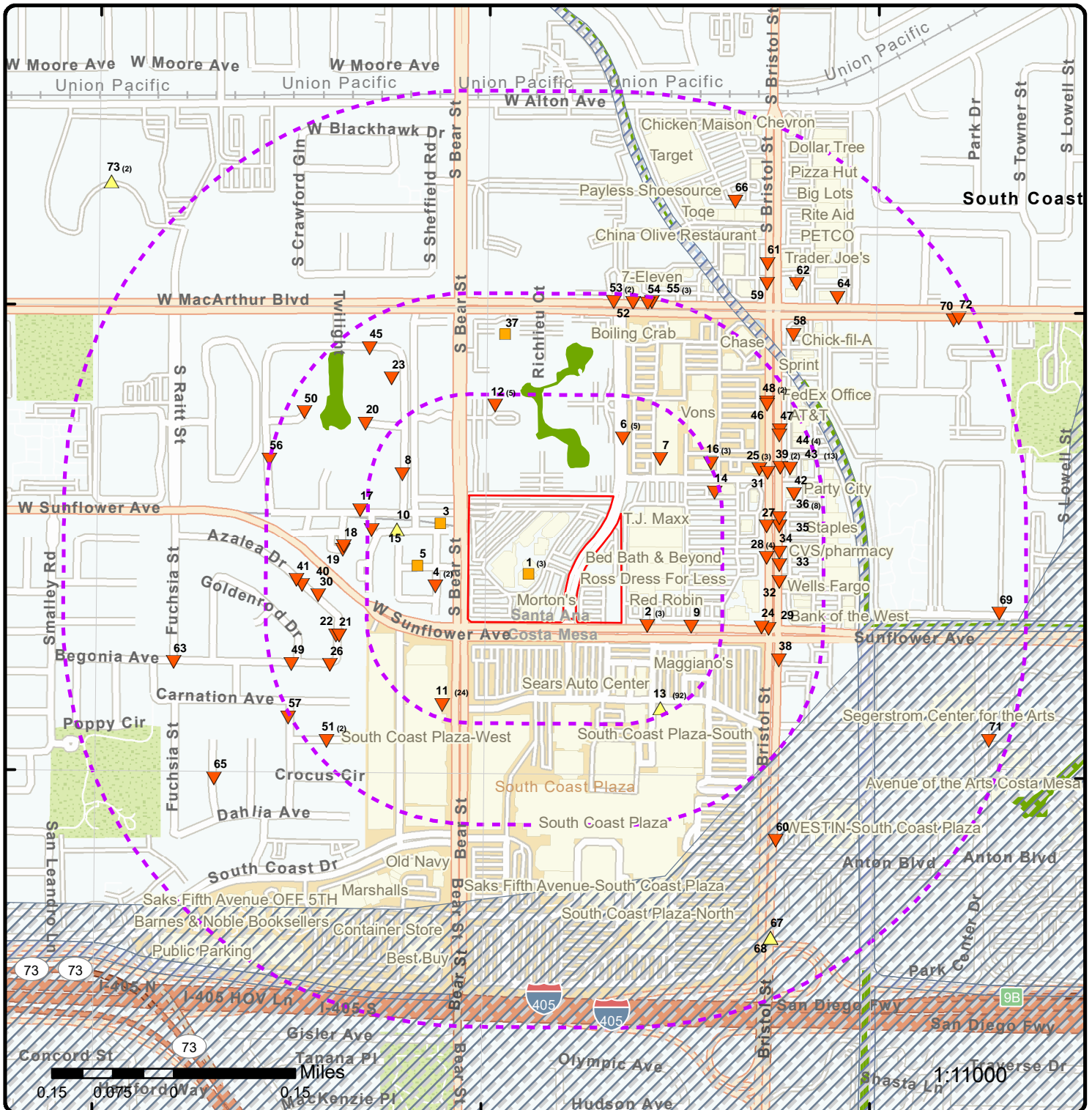
117°53'W

33°42'N

33°41'30"N

33°42'N

33°41'30"N



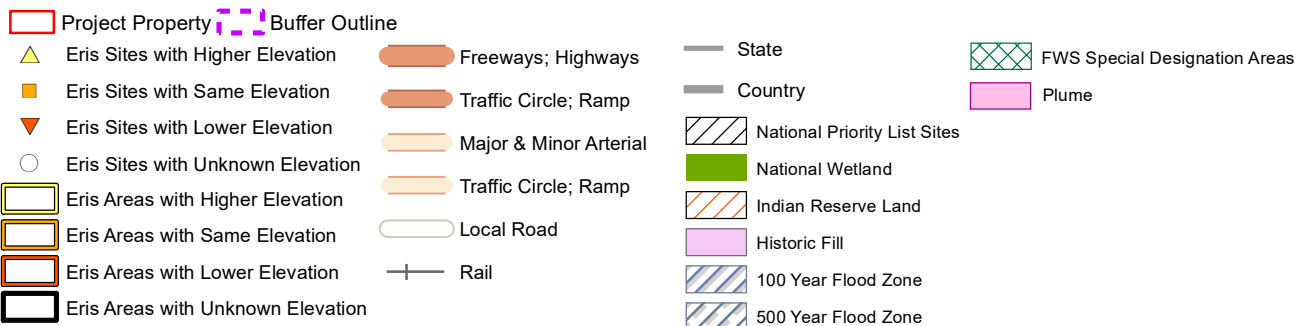
Map: 0.5 Mile Radius

Order Number: 22012100386

Address: 1561, 1621, 1631, 1641 & 1661 W Sunflower Ave; 3851 S Bear Street; and 3800 and 39



ina, C



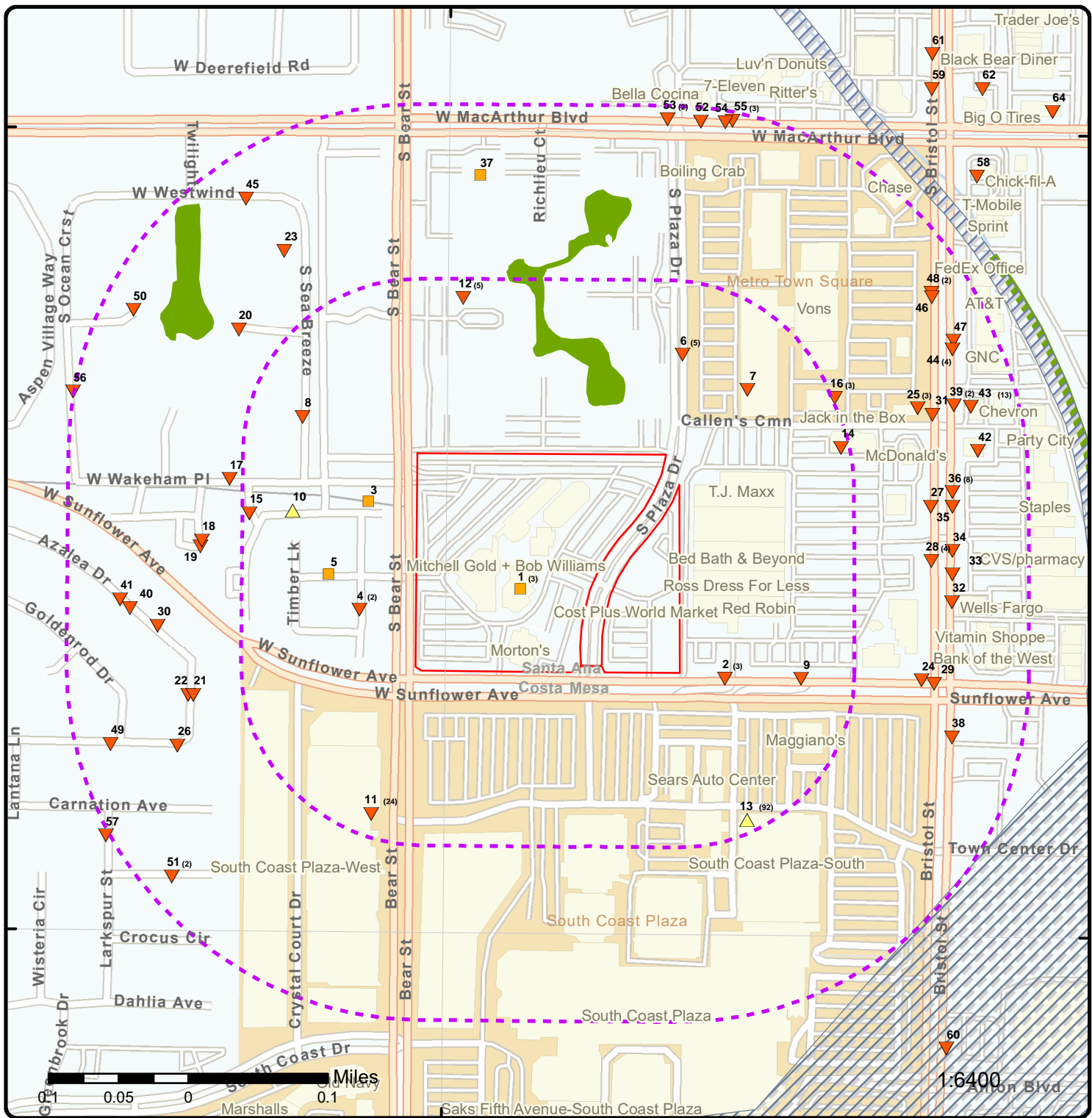
117°53'30"W

33°42'N

33°42'N

33°41'30"N

33°41'30"N



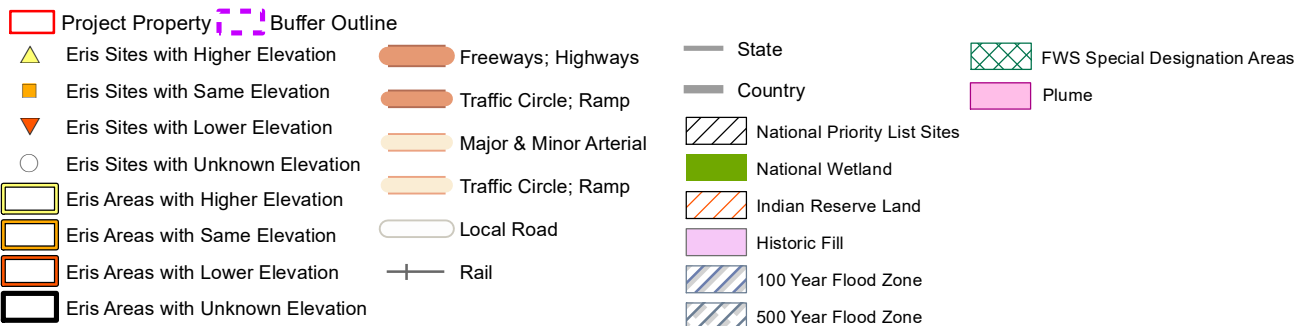
Map: 0.25 Mile Radius

Order Number: 22012100386

Address: 1561, 1621, 1631, 1641 & 1661 W Sunflower Ave; 3851 S Bear Street; and 3800 and 39



ina, C



117°54'W

117°53'30"W


117°53'W

33°42'N

33°42'N

33°41'30"N

33°41'30"N



Aerial Year: 2019

Order Number: 22012100386

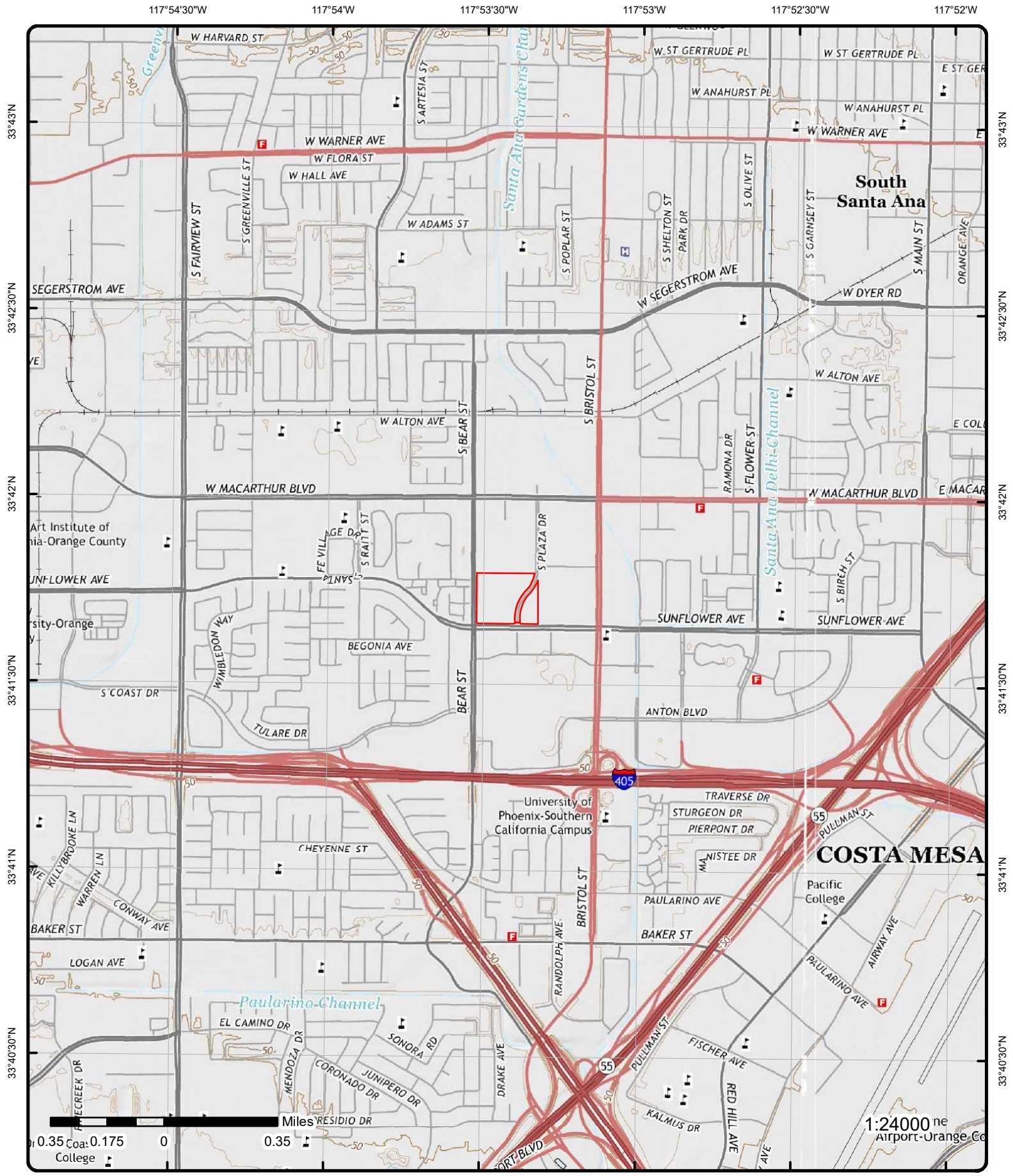
Address: 1561, 1621, 1631, 1641 & 1661 W Sunflower Ave; 3851 S Bear Street; ar



'laza

© ERIS Information Inc.

Source: ESRI World Imagery



Topographic Map Year: 2015 Order Number: 22012100386

Address: 1561, 1621, 1631, 1641 & 1661 W Sunflower Ave; 3851 S Bear Street; and 1561 S Plaza St

Quadrangle(s): Tustin, CA; Newport Beach, CA © ERIS Information Inc.

Source: USGS Topographic Map

Detail Report

Map Key	Number of Records	Direction	Distance (mi/ft)	Elev/Diff (ft)	Site	DB
1	1 of 3	SW	0.00 / 0.00	37.48 / 0	BAYLEY CONSTRUCTION 1631 SUNFLOWER SANTA ANA CA 927040000	HAZNET
<div> <div> SIC Code: NAICS Code: EPA ID: CAC002211289 Create Date: 10/19/2000 Fac Act Ind: No Inact Date: 6/11/2001 County Code: 30 County Name: Orange Mail Name: Mailing Addr 1: 3730 SUSAN ST STE 200 Mailing Addr 2: Owner Fax: </div> <div> Mailing City: SANTA ANA Mailing State: CA Mailing Zip: 927040000 Region Code: 4 Owner Name: SO COAST PLAZA MANAGEMENT Owner Addr 1: 3730 SUSAN ST STE 200 Owner Addr 2: Owner City: SANTA ANA Owner State: CA Owner Zip: 927040000 Owner Phone: 0000000000 </div> </div>						
Contact Information -- Contact Name: GEORGE PEREZ Street Address 1: 3730 SUSAN ST STE 200 Street Address 2: City: SANTA ANA State: CA Zip: 927040000 Phone: 7145408863 -- -- Tanner Information -- Generator EPA ID: CAC002211289 Generator County Code: 30 Generator County: Orange TSD EPA ID: CAD982444481 TSD County Code: 36 TSD County: San Bernardino State Waste Code: 343 State Waste Code Desc.: Unspecified organic liquid mixture Method Code: R01 Method Description: Recycler Tons: 0.187 Year: 2000 -- --						

1	2 of 3	SW	0.00 / 0.00	37.48 / 0	REUBEN'S #1708 1641 W SUNFLOWER SANTA ANA CA 92702	EMISSIONS
1990 Criteria Data <div> <div> Facility ID: 65598 Facility SIC Code: 5812 CO: 30 Air Basin: SC District: SC COLD: ORA </div> <div> CERR Code: TOGT: .1 ROGT: .04223 COT: NOXT: SOXT: </div> </div>						

Map Key	Number of Records	Direction	Distance (mi/ft)	Elev/Diff (ft)	Site	DB
DISN:	SOUTH COAST AQMD			PMT:	.4	
CHAPIS:				PM10T:	.38	
<u>1990 Toxic Data</u>						
Facility ID:	65598			COID:	ORA	
Facility SIC Code:	5812			DISN:	SOUTH COAST AQMD	
CO:	30			CHAPIS:		
Air Basin:	SC			CERR Code:		
District:	SC					
TS:						
Health Risk Asmt:						
Non-Cancer Chronic Haz Ind:						
Non-Cancer Acute Haz Ind:						

<u>1</u>	3 of 3	SW	0.00 / 0.00	37.48 / 0	CORNER BAKERY 1621 W SUNFLOWER AVE STE D50 SANTA ANA CA 92704	CERS HAZ
Site ID:	422632					
Latitude:	33.695740					
Longitude:	-117.890360					
County:						

Regulated Programs

El ID:	10736320	El Description:	Chemical Storage Facilities
--------	----------	-----------------	-----------------------------

Violations

Violation Date:	05/22/2017	Violation Source:	CERS
Violation Program:	HMRRP	Violation Division:	Orange County Environmental Health
Citation:	HSC 6.95 25508(a)(1) - California Health and Safety Code, Chapter 6.95, Section(s) 25508(a)(1)		
Violation Notes:			

Returned to compliance on 08/10/2017. No HMBEP submission in CERS. Please submit all HMBEP requirements within 30 days to abate violation. Create a Business Portal Account in the CERS portal (<http://cers.calepa.ca.gov/>). Add your Facility in this account. Follow all instructions and email instructions until the account is activated. When you log in again, go to "Start/Edit Submittal" and proceed to fill out all HMBEP requirements. The Facility information and Chemical Inventory have already been transferred.

Violation Description:

Failure to annually review and electronically certify that the business plan is complete and accurate on or before the annual due date.

Evaluations

Eval Date:	10/09/2015
Violations Found:	No
Eval General Type:	Other/Unknown
Eval Type:	Other, not routine, done by local agency
Eval Division:	Orange County Environmental Health
Eval Program:	HMRRP
Eval Source:	CERS
Eval Notes:	

HazMat submittal declined in Portal: Chemical Description: CAS number for carbon dioxide is 124-38-9. The maximum daily amount must meet or exceed the volume of the largest container. Please revise this field to reflect the correct maximum daily amount. Storage pressure is above ambient. Emergency Plan: the information provided does not address the prevention, mitigation, and abatement of a release of the hazardous material on site. Employee training program details are not provided. Site Map: the site map quality is of poor quality and is not readable. Please clearly indicate the following required components: site orientation, loading areas, adjacent streets, storm and sewer drains, access and entry points, emergency shutoffs, evacuation staging areas, hazardous materials handling areas, and emergency response equipment. ; Note: data in [EVAL Notes] field for some records is truncated from the source.

Map Key	Number of Records	Direction	Distance (mi/ft)	Elev/Diff (ft)	Site	DB
---------	-------------------	-----------	------------------	----------------	------	----

Eval Date: 07/20/2017
Violations Found: No
Eval General Type: Other/Unknown
Eval Type: Other, not routine, done by local agency
Eval Division: Orange County Environmental Health
Eval Program: HMRRP
Eval Source: CERS
Eval Notes:

HMBEP Submission reviewed and Declined Please upload site map in the Site Map section and be sure to include all map requirements found in the paragraph on the Site Map section page. Please upload a completed Contingency Plan. Use the following link for a template that meets our requirements when filled out. <https://calepa.ca.gov/wp-content/uploads/sites/34/2017/05/CUPA-Documents-eTemplates-Contingency.pdf> ; Note: data in [EVAL Notes] field for some records is truncated from the source.

Eval Date: 09/08/2016
Violations Found: No
Eval General Type: Other/Unknown
Eval Type: Other, not routine, done by local agency
Eval Division: Orange County Environmental Health
Eval Program: HMRRP
Eval Source: CERS
Eval Notes:

HMBEP submittal is being conditionally approved in order to facilitate transfer of data to California Electronic Reporting System (CERS) database. The facility will need to make the following revisions in CERS following notification of data transfer: EMERGENCY PLAN The information provided does not address the prevention, mitigation, and abatement of a release of the hazardous material on site. Employee training program details are not provided. CHEMICAL INVENTORY Mark all federal hazard categories that apply//storage pressure is above ambient//storage temperature is below ambient SIT MAP Add the location of the electrical shut-off ; Note: data in [EVAL Notes] field for some records is truncated from the source.

Eval Date: 08/11/2017
Violations Found: No
Eval General Type: Other/Unknown
Eval Type: Other, not routine, done by local agency
Eval Division: Orange County Environmental Health
Eval Program: HMRRP
Eval Source: CERS
Eval Notes:

HMBEP Submission Reviewed and Declined; Note: data in [EVAL Notes] field for some records is truncated from the source.

Eval Date: 11/18/2015
Violations Found: No
Eval General Type: Other/Unknown
Eval Type: Other, not routine, done by local agency
Eval Division: Orange County Environmental Health
Eval Program: HMRRP
Eval Source: CERS
Eval Notes:

Hazmat submittal declined in Portal: Chemical Description CAS number for carbon dioxide is 124-38-9. The maximum daily amount must meet or exceed the volume of the largest container. The average daily amount is the amount that is typically on site. Storage pressure is above ambient. Emergency Plan: the information provided does not address the prevention, mitigation, and abatement of a release of the hazardous material on site. Employee training program details are not provided. Site Map: Please clearly indicate the following required components: site orientation, loading areas, storm and sewer drains, access and entry points, emergency shutoffs, evacuation staging areas, and hazardous materials handling area. ; Note: data in [EVAL Notes] field for some records is truncated from the source.

Eval Date: 05/22/2017
Violations Found: Yes
Eval General Type: Compliance Evaluation Inspection
Eval Type: Routine done by local agency
Eval Division: Orange County Environmental Health
Eval Program: HMRRP
Eval Source: CERS
Eval Notes:

Map Key	Number of Records	Direction	Distance (mi/ft)	Elev/Diff (ft)	Site	DB
---------	-------------------	-----------	------------------	----------------	------	----

INSPECTOR COMMENTS On site for routine hazardous materials and business emergency plan inspection. Consent to enter and inspect was given by Cynthia Baillargeon, General Manager. Observed the facility and inspected hazardous materials storage. The following hazardous materials were observed on site that are in reportable quantities: - CO2 Business emergency plan is on site and available for review. HMBEP 2017 submission needs to be submitted in CERS. See violation below. The facility is responsible for identifying all hazardous materials, to include hazardous wastes, which are above disclosure thresholds (200cuft compressed gas, 55 gal liquid, 500 lbs solid). If there is a change in the type or amount of chemicals that are maintained on site, please electronically submit revised documents within 30 days of the change.; Note: data in [EVAL Notes] field for some records is truncated from the source.

Eval Date: 06/14/2018
Violations Found: No
Eval General Type: Other/Unknown
Eval Type: Other, not routine, done by local agency
Eval Division: Orange County Environmental Health
Eval Program: HMRRP
Eval Source: CERS
Eval Notes:

HMBEP Submission reviewed and accepted; Note: data in [EVAL Notes] field for some records is truncated from the source.

Eval Date: 06/18/2016
Violations Found: No
Eval General Type: Other/Unknown
Eval Type: Other, not routine, done by local agency
Eval Division: Orange County Environmental Health
Eval Program: HMRRP
Eval Source: CERS
Eval Notes:

Facility has complied with 2016 HMBEP reporting requirement. Reviewed HMBEP submittal on E-submit. Package was declined and an email sent to the facility contact. The following corrections are still needed: EMERGENCY PLAN The information provided does not address the prevention, mitigation, and abatement of a release of the hazardous material on site. Employee training program details are not provided. CHEMICAL INVENTORY Mark all federal hazard categories that apply//storage pressure is above ambient//storage temperature is below ambient SIT MAP Add the location of the electrical shut-off ; Note: data in [EVAL Notes] field for some records is truncated from the source.

Eval Date: 01/30/2020
Violations Found: No
Eval General Type: Compliance Evaluation Inspection
Eval Type: Routine done by local agency
Eval Division: Orange County Environmental Health
Eval Program: HMRRP
Eval Source: CERS
Eval Notes:

INSPECTOR COMMENTS Facility inspection conducted with Manny Ruezada, Assistant Manager. Chemicals observed on this date match the CERS submission on 1/24/2019. Reviewed BEP and the site map with the business. Reminder: Please re-certify your HMBP on or before March 1 at www.cers.calepa.ca.gov No violation observed on this date. ; Note: data in [EVAL Notes] field for some records is truncated from the source.

Eval Date: 07/06/2017
Violations Found: No
Eval General Type: Other/Unknown
Eval Type: Other, not routine, done by local agency
Eval Division: Orange County Environmental Health
Eval Program: HMRRP
Eval Source: CERS
Eval Notes:

HMBEP Submission Reviewed and Declined; Note: data in [EVAL Notes] field for some records is truncated from the source.

Affiliations

Affil Type Desc: Environmental Contact
Entity Name: Tammy Hom
Entity Title:

Map Key	Number of Records	Direction	Distance (mi/ft)	Elev/Diff (ft)	Site	DB
Address:			12700 park central dr #1300			
City:			Dallas			
State:			TX			
Country:						
Zip Code:			75251			
Phone:						
Affil Type Desc:			Legal Owner			
Entity Name:			CBC RESTAURANT CORP			
Entity Title:						
Address:			12700 PARK CENTRAL DR STE 1300			
City:			DALLAS			
State:			TX			
Country:			United States			
Zip Code:			75251			
Phone:			(972) 619-4100			
Affil Type Desc:			Document Preparer			
Entity Name:			Tammy Hom			
Entity Title:						
Address:						
City:						
State:						
Country:						
Zip Code:						
Phone:						
Affil Type Desc:			Parent Corporation			
Entity Name:			CORNER BAKERY			
Entity Title:						
Address:						
City:						
State:						
Country:						
Zip Code:						
Phone:						
Affil Type Desc:			Facility Mailing Address			
Entity Name:			Mailing Address			
Entity Title:						
Address:			12700 PARK CENTRAL DR STE 1300			
City:			DALLAS			
State:			TX			
Country:						
Zip Code:			75251			
Phone:						
Affil Type Desc:			Identification Signer			
Entity Name:			Tammy Hom			
Entity Title:			Director of Risk Management			
Address:						
City:						
State:						
Country:						
Zip Code:						
Phone:						
Affil Type Desc:			CUPA District			
Entity Name:			Orange County Env Health			
Entity Title:						
Address:			1241 East Dyer RoadSuite 120			
City:			Santa Ana			
State:			CA			
Country:						
Zip Code:			92705-5611			
Phone:			(714) 433-6406			
Affil Type Desc:			Operator			
Entity Name:			Corner Bakery Cafe			

Map Key	Number of Records	Direction	Distance (mi/ft)	Elev/Diff (ft)	Site	DB
---------	-------------------	-----------	------------------	----------------	------	----

Entity Title:
Address:
City:
State:
Country:
Zip Code:
Phone: (972) 619-4100

<u>2</u>	1 of 3	ESE	0.03 / 171.72	35.91 / -1	COST PLUS INC #6033 1313 W SUNFLOWER AVE SANTA ANA CA 92704	RCRA NON GEN
----------	--------	-----	---------------	------------	---	-----------------

EPA Handler ID: CAL000388009
Gen Status Universe: No Report
Contact Name: ASHLEY CAMPBELL
Contact Address: 5151 SAN FELIPE ST, STE 1000 , , HOUSTON , TX, 77056 ,
Contact Phone No and Ext: 713-985-5472
Contact Email: ASHLEY.CAMPBELL@STERICYCLE.COM
Contact Country:
County Name: ORANGE
EPA Region: 09
Land Type:
Receive Date: 20130802
Location Latitude: 33.694322
Location Longitude: -117.888218

Violation/Evaluation Summary

Note: NO RECORDS: As of Nov 2021, there are no Compliance Monitoring and Enforcement (violation) records associated with this facility (EPA ID).

Handler Summary

Importer Activity: No
Mixed Waste Generator: No
Transporter Activity: No
Transfer Facility: No
Onsite Burner Exemption: No
Furnace Exemption: No
Underground Injection Activity: No
Commercial TSD: No
Used Oil Transporter: No
Used Oil Transfer Facility: No
Used Oil Processor: No
Used Oil Refiner: No
Used Oil Burner: No
Used Oil Market Burner: No
Used Oil Spec Marketer: No

Hazardous Waste Handler Details

Sequence No: 1
Receive Date: 20130802
Handler Name: COST PLUS INC #6033
Source Type: Implementer
Federal Waste Generator Code: N
Generator Code Description: Not a Generator, Verified

Owner/Operator Details

Owner/Operator Ind:	Current Operator	Street No:	
Type:	Other	Street 1:	5151 SAN FELIPE ST, STE 1000
Name:	ASHLEY CAMPBELL	Street 2:	
Date Became Current:		City:	HOUSTON

Map Key	Number of Records	Direction	Distance (mi/ft)	Elev/Diff (ft)	Site	DB
<hr/>						
Date Ended Current:				State:	TX	
Phone:	713-985-5472			Country:		
Source Type:	Implementer			Zip Code:	77056	
Owner/Operator Ind:	Current Owner			Street No:		
Type:	Other			Street 1:	1201 MARINA VALLEY PARKWAY	
Name:	COST PLUS INC			Street 2:		
Date Became Current:				City:	ALAMEDA	
Date Ended Current:				State:	CA	
Phone:	510-808-9263			Country:		
Source Type:	Implementer			Zip Code:	94501-0000	

<u>2</u>	2 of 3	ESE	0.03 / 171.72	35.91 / -1	COST PLUS #6033 1313 W SUNFLOWER AVE SANTA ANA CA 92704	CERS HAZ
--------------------------	--------	------------	----------------------	-------------------	--	-----------------

Site ID: 562175
Latitude: 33.695200
Longitude: -117.887960
County:

Regulated Programs

EI ID:	10832161	EI Description:	Hazardous Waste Generator
---------------	----------	------------------------	---------------------------

Evaluations

Eval Date: 06/22/2020
Violations Found: No
Eval General Type: Compliance Evaluation Inspection
Eval Type: Routine done by local agency
Eval Division: Orange County Environmental Health
Eval Program: HW
Eval Source: CERS
Eval Notes:

INSPECTOR COMMENTS The facility inspection was conducted with Tony Thomas, Store Manager. Walked the interior and exterior of the facility to inspect the hazardous waste storage area and dumpster. Observed hazardous waste management practices and documentation including training records, manifests and contingency plan. No violation observed on this date.; Note: data in [EVAL Notes] field for some records is truncated from the source.

Affiliations

Affil Type Desc: Parent Corporation
Entity Name: Cost Plus Inc.
Entity Title:
Address:
City:
State:
Country:
Zip Code:
Phone:

Affil Type Desc: Identification Signer
Entity Name: Ashley Campbell
Entity Title: COMPLIANCE® AFFAIR SPECIALIST
Address:
City:
State:
Country:
Zip Code:
Phone:

Affil Type Desc: Operator

Map Key	Number of Records	Direction	Distance (mi/ft)	Elev/Diff (ft)	Site	DB
<hr/>						
Entity Name:		COST PLUS #6033				
Entity Title:						
Address:						
City:						
State:						
Country:						
Zip Code:						
Phone:		(714) 957-6553				
Affil Type Desc:		Legal Owner				
Entity Name:		Bed, Bath and Beyond, Inc.				
Entity Title:						
Address:		650 Liberty Ave				
City:		Union				
State:		NJ				
Country:		United States				
Zip Code:		07083				
Phone:		(908) 688-0888				
Affil Type Desc:		CUPA District				
Entity Name:		Orange County Env Health				
Entity Title:						
Address:		1241 East Dyer RoadSuite 120				
City:		Santa Ana				
State:		CA				
Country:						
Zip Code:		92705-5611				
Phone:		(714) 433-6406				
Affil Type Desc:		Facility Mailing Address				
Entity Name:		Mailing Address				
Entity Title:						
Address:		650 LIBERTY AVENUE/ATTN: LEGAL DEPT				
City:		UNION				
State:		NJ				
Country:						
Zip Code:		077083				
Phone:						
Affil Type Desc:		Document Preparer				
Entity Name:		ASHLEY CAMPBELL				
Entity Title:						
Address:						
City:						
State:						
Country:						
Zip Code:						
Phone:						
Affil Type Desc:		Environmental Contact				
Entity Name:		ASHLEY CAMPBELL				
Entity Title:						
Address:		9950 CHEMICAL ROAD				
City:		PASADENA				
State:		TX				
Country:						
Zip Code:		77507				
Phone:						
<hr/>						
2	3 of 3	ESE	0.03 / 171.72	35.91 / -1	COST PLUS #6033 1313 W SUNFLOWER AVE SANTA ANA CA 92704	HW ORANGE
Facility ID:		FA0082221				

Map Key	Number of Records	Direction	Distance (mi/ft)	Elev/Diff (ft)	Site	DB
<u>3</u>	1 of 1	WNW	0.03 / 183.24	37.30 / 0	JEANETTE NGYUEN 854 BEAR CREEK COSTA MESA CA 92656	RCRA NON GEN

EPA Handler ID: CAC002965547
Gen Status Universe: No Report
Contact Name: JEANETTE NGYUEN
Contact Address: 854 BEAR CREEK , , COSTA MESA , CA, 92656 ,
Contact Phone No and Ext: 626-524-6309
Contact Email: KC@AQHIINC.COM
Contact Country:
County Name: ORANGE
EPA Region: 09
Land Type:
Receive Date: 20180608
Location Latitude: 33.696046
Location Longitude: -117.892809

Violation/Evaluation Summary

Note: NO RECORDS: As of Nov 2021, there are no Compliance Monitoring and Enforcement (violation) records associated with this facility (EPA ID).

Handler Summary

Importer Activity: No
Mixed Waste Generator: No
Transporter Activity: No
Transfer Facility: No
Onsite Burner Exemption: No
Furnace Exemption: No
Underground Injection Activity: No
Commercial TSD: No
Used Oil Transporter: No
Used Oil Transfer Facility: No
Used Oil Processor: No
Used Oil Refiner: No
Used Oil Burner: No
Used Oil Market Burner: No
Used Oil Spec Marketer: No

Hazardous Waste Handler Details

Sequence No: 1
Receive Date: 20180608
Handler Name: JEANETTE NGYUEN
Source Type: Implementer
Federal Waste Generator Code: N
Generator Code Description: Not a Generator, Verified

Owner/Operator Details

Owner/Operator Ind:	Current Operator	Street No:	
Type:	Other	Street 1:	854 BEAR CREEK
Name:	JEANETTE NGYUEN	Street 2:	
Date Became Current:		City:	COSTA MESA
Date Ended Current:		State:	CA
Phone:	626-524-6309	Country:	
Source Type:	Implementer	Zip Code:	92656
Owner/Operator Ind:	Current Owner	Street No:	
Type:	Other	Street 1:	854 BEAR CREEK
Name:	JEANETTE NGYUEN	Street 2:	
Date Became Current:		City:	COSTA MESA

Map Key	Number of Records	Direction	Distance (mi/ft)	Elev/Diff (ft)	Site	DB
Date Ended Current:				State:	CA	
Phone:				Country:		
Source Type:				Zip Code:	92656	

4	1 of 2	WSW	0.04 / 214.18	32.15 / -5	JAMES CARMICHAEL 3446 MEADOW BROOK COSTA MESA CA 92626	RCRA TSD
-------------------	--------	-----	------------------	---------------	--	----------

EPA Handler ID: CAC003017097
Gen Status Universe: No Report
Contact Name: JAMES CARMICHAEL
Contact Address: 3446 MEADOW BROOK , , COSTA MESA , CA, 92626 ,
Contact Phone No and Ext: 714-925-8600
Contact Email: ANAB@PWSEI.COM
Contact Country:
Land Type:
County Name: ORANGE
EPA Region: 09
Receive Date: 20190529
Location Latitude: 33.694521
Location Longitude: -117.892727

Violation/Evaluation Summary

Note: NO RECORDS: As of Nov 2021, there are no Compliance Monitoring and Enforcement (violation) records associated with this facility (EPA ID).

Handler Summary

Importer Activity: No
Mixed Waste Generator: No
Transporter Activity: No
Transfer Facility: No
Onsite Burner Exemption: No
Smelting, Melting and Refining: No
Underground Injection Control: No
Commercial TSD: No
Used Oil Transporter: No
Used Oil Transfer Facility: No
Used Oil Processor: No
Used Oil Refiner: No
Used Oil Burner: No
Used Oil Market Burner: No
Used Oil Spec Marketer: No

Hazardous Waste Handler Details

Sequence No: 1
Receive Date: 20190529
Handler Name: JAMES CARMICHAEL
Federal Waste Generator Code: N
Generator Code Description: Not a Generator, Verified
Source Type: Implementer

Owner/Operator Details

Owner/Operator Ind:	Current Operator	Street No:	
Type:	Other	Street 1:	3446 MEADOW BROOK
Name:	JAMES CARMICHAEL	Street 2:	
Date Became Current:		City:	COSTA MESA
Date Ended Current:		State:	CA
Phone:	714-925-8600	Country:	
Source Type:	Implementer	Zip Code:	92626

Map Key	Number of Records	Direction	Distance (mi/ft)	Elev/Diff (ft)	Site	DB
<hr/>						
Owner/Operator Ind:	Current Owner				Street No:	
Type:	Other				Street 1:	3446 MEADOW BROOK
Name:	JAMES CARMICHAEL				Street 2:	
Date Became Current:					City:	COSTA MESA
Date Ended Current:					State:	CA
Phone:	714-925-8600				Country:	
Source Type:	Implementer				Zip Code:	92626

4	2 of 2	WSW	0.04 / 214.18	32.15 / -5	JAMES CARMICHAEL 3446 MEADOW BROOK COSTA MESA CA 92626	RCRA NON GEN
----------	---------------	------------	--------------------------	-----------------------	---	-------------------------

EPA Handler ID: CAC003017097
Gen Status Universe: No Report
Contact Name: JAMES CARMICHAEL
Contact Address: 3446 MEADOW BROOK , , COSTA MESA , CA, 92626 ,
Contact Phone No and Ext: 714-925-8600
Contact Email: ANAB@PWSEI.COM
Contact Country:
County Name: ORANGE
EPA Region: 09
Land Type:
Receive Date: 20190529
Location Latitude: 33.694521
Location Longitude: -117.892727

Violation/Evaluation Summary

Note: NO RECORDS: As of Nov 2021, there are no Compliance Monitoring and Enforcement (violation) records associated with this facility (EPA ID).

Handler Summary

Importer Activity: No
Mixed Waste Generator: No
Transporter Activity: No
Transfer Facility: No
Onsite Burner Exemption: No
Furnace Exemption: No
Underground Injection Activity: No
Commercial TSD: No
Used Oil Transporter: No
Used Oil Transfer Facility: No
Used Oil Processor: No
Used Oil Refiner: No
Used Oil Burner: No
Used Oil Market Burner: No
Used Oil Spec Marketer: No

Hazardous Waste Handler Details

Sequence No: 1
Receive Date: 20190529
Handler Name: JAMES CARMICHAEL
Source Type: Implementer
Federal Waste Generator Code: N
Generator Code Description: Not a Generator, Verified

Owner/Operator Details

Owner/Operator Ind:	Current Owner	Street No:	
Type:	Other	Street 1:	3446 MEADOW BROOK

Map Key	Number of Records	Direction	Distance (mi/ft)	Elev/Diff (ft)	Site	DB
<hr/>						
Name:	JAMES CARMICHAEL			Street 2:		
Date Became Current:				City:	COSTA MESA	
Date Ended Current:				State:	CA	
Phone:	714-925-8600			Country:		
Source Type:	Implementer			Zip Code:	92626	
Owner/Operator Ind:	Current Operator			Street No:		
Type:	Other			Street 1:	3446 MEADOW BROOK	
Name:	JAMES CARMICHAEL			Street 2:		
Date Became Current:				City:	COSTA MESA	
Date Ended Current:				State:	CA	
Phone:	714-925-8600			Country:		
Source Type:	Implementer			Zip Code:	92626	

5	1 of 1	W	0.06 / 332.22	37.08 / 0	BEN & VICKI PAPARELLA 875 VILLAGE CREEK COSTA MESA CA 92626-1734	RCRA NON GEN
----------	---------------	----------	----------------------	------------------	---	-------------------------

EPA Handler ID: CAC003093392
Gen Status Universe: No Report
Contact Name: BEN & VICKI PAPARELLA
Contact Address: 8739 FRAZER RIVER CIRCLE , , FOUNTAIN VALLEY , CA, 92708 ,
Contact Phone No and Ext: 714-742-3955
Contact Email: REALESTATEVICKI@GMAIL.COM
Contact Country:
County Name: ORANGE
EPA Region: 09
Land Type:
Receive Date: 20201117
Location Latitude:
Location Longitude:

Violation/Evaluation Summary

Note: NO RECORDS: As of Nov 2021, there are no Compliance Monitoring and Enforcement (violation) records associated with this facility (EPA ID).

Handler Summary

Importer Activity: No
Mixed Waste Generator: No
Transporter Activity: No
Transfer Facility: No
Onsite Burner Exemption: No
Furnace Exemption: No
Underground Injection Activity: No
Commercial TSD: No
Used Oil Transporter: No
Used Oil Transfer Facility: No
Used Oil Processor: No
Used Oil Refiner: No
Used Oil Burner: No
Used Oil Market Burner: No
Used Oil Spec Marketer: No

Hazardous Waste Handler Details

Sequence No: 1
Receive Date: 20201117
Handler Name: BEN & VICKI PAPARELLA
Source Type: Implementer
Federal Waste Generator Code: N
Generator Code Description: Not a Generator, Verified

Map Key	Number of Records	Direction	Distance (mi/ft)	Elev/Diff (ft)	Site	DB
<u>Owner/Operator Details</u>						
Owner/Operator Ind:	Current Owner				Street No:	
Type:	Other				Street 1:	8739 FRAZER RIVER CIRCLE
Name:	BEN & VICKI PAPARELLA				Street 2:	
Date Became Current:					City:	FOUNTAIN VALLEY
Date Ended Current:					State:	CA
Phone:	714-742-3955				Country:	
Source Type:	Implementer				Zip Code:	92708
Owner/Operator Ind:	Current Operator				Street No:	
Type:	Other				Street 1:	8739 FRAZER RIVER CIRCLE
Name:	BEN & VICKI PAPARELLA				Street 2:	
Date Became Current:					City:	FOUNTAIN VALLEY
Date Ended Current:					State:	CA
Phone:	714-742-3955				Country:	
Source Type:	Implementer				Zip Code:	92708
6	1 of 5	NE	0.07 / 381.71	36.25 / -1	ACCENT CLEANERS 3767 S PLAZA DR SANTA ANA CA	DRYCLEANERS
EPA ID:	CAL000402360				Owner City:	IRVINE
Create Date:	11/18/2014				Owner State:	CA
Facility Act Ind:	Yes				Owner Zip:	92620
Inact Date:					Owner Phone:	9496370861
Reason:	SIC/NAICS				Owner Fax:	
Region Code:	4				Contact Name:	HYUK PARK
DD Latitude:	0				Contact Street 1:	30 GARDEN GATE LN
DD Longitude:	0				Contact Street 2:	
Facility County Code:	(30) ORANGE				Contact City:	IRVINE
Mail Name:					Contact State:	CA
Owner Name:	HYUK PARK				Contact Zip:	92620
Owner Street 1:	30 GARDEN GATE LN				Contact Phone:	9496370861
Owner Street 2:					Contact Fax:	
<u>NAICS Details</u>						
NAICS Code:	99999					
NAICS Description:	Not Otherwise Specified					
SIC Code:	9999					
SIC Description:	Not Otherwise Specified					
6	2 of 5	NE	0.07 / 381.71	36.25 / -1	ACCENT CLEANERS 3767 S PLAZA DR SANTA ANA CA	DRYCLEANERS
EPA ID:	CAL000300579				Owner City:	SANTA ANA
Create Date:	11/21/2005				Owner State:	CA
Facility Act Ind:	No				Owner Zip:	927040000
Inact Date:	6/30/2015				Owner Phone:	7147544008
Reason:	SIC/NAICS				Owner Fax:	0
Region Code:	4				Contact Name:	YOUNG HEE SUNG OWNER
DD Latitude:	33.698333				Contact Street 1:	3767 S PLAZA DR
DD Longitude:	-117.888702				Contact Street 2:	
Facility County Code:	(30) ORANGE				Contact City:	SANTA ANA
Mail Name:					Contact State:	CA
Owner Name:	YOUNG HEE SUNG				Contact Zip:	927047463
Owner Street 1:	3767 S PLAZA DR				Contact Phone:	7147544008
Owner Street 2:					Contact Fax:	0
<u>NAICS Details</u>						
NAICS Code:	81232					
NAICS Description:	Drycleaning and Laundry Services (except Coin-Operated)					

Map Key	Number of Records	Direction	Distance (mi/ft)	Elev/Diff (ft)	Site	DB
SIC Code:		7211				
SIC Description:		Power Laundries, Family and Commercial				
6	3 of 5	NE	0.07 / 381.71	36.25 / -1	ACCENT CLEANERS 3767 S PLAZA DR SANTA ANA CA	DRYCLEANERS
EPA ID:		CAL000204805		Owner City:	SANTA ANA	
Create Date:		6/13/2000		Owner State:	CA	
Facility Act Ind:		No		Owner Zip:	927040000	
Inact Date:		11/21/2005		Owner Phone:	7147544008	
Reason:		CLEANERS		Owner Fax:		
Region Code:		4		Contact Name:	YOUNG HEE SUNG OWNER	
DD Latitude:		33.698325		Contact Street 1:	3767 S PLAZA DR	
DD Longitude:		-117.888714		Contact Street 2:		
Facility County Code:		(30) ORANGE		Contact City:	SANTA ANA	
Mail Name:				Contact State:	CA	
Owner Name:		DAVID KIM		Contact Zip:	927040000	
Owner Street 1:		3767 S PLAZA DR		Contact Phone:	7147544008	
Owner Street 2:				Contact Fax:		
6	4 of 5	NE	0.07 / 381.71	36.25 / -1	ACCENT CLEANERS 3767 S PLAZA DR SANTA ANA CA 92704	HW ORANGE
Facility ID:		FA0029675				
6	5 of 5	NE	0.07 / 381.71	36.25 / -1	ACCENT CLEANERS 3767 S PLAZA DR SANTA ANA CA 92704	RCRA NON GEN
EPA Handler ID:		CAL000402360				
Gen Status Universe:		No Report				
Contact Name:		HYUK PARK				
Contact Address:		30 GARDEN GATE LN , , IRVINE , CA, 92620 ,				
Contact Phone No and Ext:		949-637-0861				
Contact Email:		ACCENTCLEANERS92704@GMAIL.COM				
Contact Country:						
County Name:		ORANGE				
EPA Region:		09				
Land Type:						
Receive Date:		20141118				
Location Latitude:		33.697494				
Location Longitude:		-117.887832				
<u>Violation/Evaluation Summary</u>						
Note:		NO RECORDS: As of Nov 2021, there are no Compliance Monitoring and Enforcement (violation) records associated with this facility (EPA ID).				
<u>Handler Summary</u>						
Importer Activity:		No				
Mixed Waste Generator:		No				
Transporter Activity:		No				
Transfer Facility:		No				
Onsite Burner Exemption:		No				
Furnace Exemption:		No				
Underground Injection Activity:		No				
Commercial TSD:		No				
Used Oil Transporter:		No				
Used Oil Transfer Facility:		No				
Used Oil Processor:		No				

Map Key	Number of Records	Direction	Distance (mi/ft)	Elev/Diff (ft)	Site	DB
Used Oil Refiner:		No				
Used Oil Burner:		No				
Used Oil Market Burner:		No				
Used Oil Spec Marketer:		No				

Hazardous Waste Handler Details

Sequence No: 1
Receive Date: 20141118
Handler Name: ACCENT CLEANERS
Source Type: Implementer
Federal Waste Generator Code: N
Generator Code Description: Not a Generator, Verified

Owner/Operator Details

Owner/Operator Ind:	Current Operator	Street No:	
Type:	Other	Street 1:	30 GARDEN GATE LN
Name:	HYUK PARK	Street 2:	
Date Became Current:		City:	IRVINE
Date Ended Current:		State:	CA
Phone:	949-637-0861	Country:	
Source Type:	Implementer	Zip Code:	92620

Owner/Operator Ind:	Current Owner	Street No:	
Type:	Other	Street 1:	30 GARDEN GATE LN
Name:	HYUK PARK	Street 2:	
Date Became Current:		City:	IRVINE
Date Ended Current:		State:	CA
Phone:	949-637-0861	Country:	
Source Type:	Implementer	Zip Code:	92620

7	1 of 1	NE	0.07 / 391.24	35.38 / -2	SALONCENTRIC INC 6036 3775 S PLAZA DR SANTA ANA CA 92704-7463	RCRA NON GEN
-------------------	--------	----	------------------	---------------	---	-----------------

EPA Handler ID: CAL000394392
Gen Status Universe: No Report
Contact Name: JUAN CARLOS BOBEA
Contact Address: 28145 W. HARRISON PARKWAY , , VALENCIA , CA, 91355 ,
Contact Phone No and Ext: 661-295-4887
Contact Email: JBOBEARIVAS@SALONCENTRIC.COM
Contact Country:
County Name: ORANGE
EPA Region: 09
Land Type:
Receive Date: 20140226
Location Latitude: 33.697287
Location Longitude: -117.887828

Violation/Evaluation Summary

Note: NO RECORDS: As of Nov 2021, there are no Compliance Monitoring and Enforcement (violation) records associated with this facility (EPA ID).

Handler Summary

Importer Activity: No
Mixed Waste Generator: No
Transporter Activity: No
Transfer Facility: No
Onsite Burner Exemption: No
Furnace Exemption: No

Map Key	Number of Records	Direction	Distance (mi/ft)	Elev/Diff (ft)	Site	DB
Underground Injection Activity:	No					
Commercial TSD:	No					
Used Oil Transporter:	No					
Used Oil Transfer Facility:	No					
Used Oil Processor:	No					
Used Oil Refiner:	No					
Used Oil Burner:	No					
Used Oil Market Burner:	No					
Used Oil Spec Marketer:	No					

Hazardous Waste Handler Details

Sequence No: 1
Receive Date: 20140226
Handler Name: SALONCENTRIC INC 6036
Source Type: Implementer
Federal Waste Generator Code: N
Generator Code Description: Not a Generator, Verified

Owner/Operator Details

Owner/Operator Ind: Current Operator	Street No:	
Type: Other	Street 1:	28145 W. HARRISON PARKWAY
Name: JUAN CARLOS BOBEA	Street 2:	
Date Became Current:	City:	VALENCIA
Date Ended Current:	State:	CA
Phone: 661-295-4887	Country:	
Source Type: Implementer	Zip Code:	91355

Owner/Operator Ind: Current Owner	Street No:	
Type: Other	Street 1:	10101 DR MARTIN LUTHER KING ST
Name: SALONCENTRIC INC	Street 2:	SUITE 100
Date Became Current:	City:	ST. PETERSBURG
Date Ended Current:	State:	FL
Phone: 727-369-2623	Country:	
Source Type: Implementer	Zip Code:	33716-0000

8	1 of 1	WNW	0.09 / 455.16	33.50 / -4	OWEN WEST AND KATHRYN PARKER 3710 S SEA BREEZE SANTA ANA CA 92704	RCRA NON GEN
----------	---------------	------------	--------------------------	-----------------------	--	-------------------------

EPA Handler ID: CAC003127544
Gen Status Universe: No Report
Contact Name: OWEN WEST
Contact Address: 3710 S SEA BREEZE , , SANTA ANA , CA, 92704 ,
Contact Phone No and Ext: 909-362-6321
Contact Email: JALBOR@BURNS-ENVIRO.COM
Contact Country:
County Name: ORANGE
EPA Region: 09
Land Type:
Receive Date: 20210701
Location Latitude:
Location Longitude:

Violation/Evaluation Summary

Note: NO RECORDS: As of Nov 2021, there are no Compliance Monitoring and Enforcement (violation) records associated with this facility (EPA ID).

Handler Summary

Map Key	Number of Records	Direction	Distance (mi/ft)	Elev/Diff (ft)	Site	DB
Importer Activity:		No				
Mixed Waste Generator:		No				
Transporter Activity:		No				
Transfer Facility:		No				
Onsite Burner Exemption:		No				
Furnace Exemption:		No				
Underground Injection Activity:		No				
Commercial TSD:		No				
Used Oil Transporter:		No				
Used Oil Transfer Facility:		No				
Used Oil Processor:		No				
Used Oil Refiner:		No				
Used Oil Burner:		No				
Used Oil Market Burner:		No				
Used Oil Spec Marketer:		No				

Hazardous Waste Handler Details

Sequence No: 1
Receive Date: 20210701
Handler Name: OWEN WEST AND KATHRYN PARKER
Source Type: Implementer
Federal Waste Generator Code: N
Generator Code Description: Not a Generator, Verified

Owner/Operator Details

Owner/Operator Ind:	Current Operator	Street No:	
Type:	Other	Street 1:	3710 S SEA BREEZE
Name:	OWEN WEST	Street 2:	
Date Became Current:		City:	SANTA ANA
Date Ended Current:		State:	CA
Phone:	909-362-6321	Country:	
Source Type:	Implementer	Zip Code:	92704

Owner/Operator Ind:	Current Owner	Street No:	
Type:	Other	Street 1:	3710 S SEA BREEZE
Name:	OWEN WEST	Street 2:	
Date Became Current:		City:	SANTA ANA
Date Ended Current:		State:	CA
Phone:	909-362-6321	Country:	
Source Type:	Implementer	Zip Code:	92704

9	1 of 1	ESE	0.09 / 458.32	35.22 / -2	Red Robin #021 (Santa Ana) 1307 W SUNFLOWER AVE SANTA ANA CA 92704	CERS HAZ
-------------------	--------	------------	----------------------	-------------------	---	-----------------

Site ID: 364583
Latitude: 33.694345
Longitude: -117.887265
County:

Regulated Programs

EI ID: 10657228 **EI Description:** Chemical Storage Facilities

Evaluations

Eval Date: 03/29/2019
Violations Found: No
Eval General Type: Compliance Evaluation Inspection
Eval Type: Routine done by local agency
Eval Division: Orange County Environmental Health

Map Key	Number of Records	Direction	Distance (mi/ft)	Elev/Diff (ft)	Site	DB
---------	----------------------	-----------	---------------------	-------------------	------	----

Eval Program:	HMRRP
Eval Source:	CERS
Eval Notes:	

INSPECTOR COMMENTS Facility inspection conducted with Jeff Moore, Manager. Chemicals observed on this date match the CERS submission on 2/22/19. Reviewed BEP and the site map with the business. Reminder: Please re-certify your HMBP on or before March 1 at www.cers.calepa.ca.gov
No violation observed on this date.; Note: data in [EVAL Notes] field for some records is truncated from the source.

Affiliations

Affil Type Desc:	Facility Mailing Address
Entity Name:	Mailing Address
Entity Title:	
Address:	6312 S Fiddler's Green Cir #200N
City:	Greenwood Village
State:	CA
Country:	
Zip Code:	80111
Phone:	

Affil Type Desc:	CUPA District
Entity Name:	Orange County Env Health
Entity Title:	
Address:	1241 East Dyer RoadSuite 120
City:	Santa Ana
State:	CA
Country:	
Zip Code:	92705-5611
Phone:	(714) 433-6406

Affil Type Desc:	Environmental Contact
Entity Name:	Licensing Department
Entity Title:	
Address:	6312 S Fiddlers Green Cir
City:	Greenwood Village
State:	CO
Country:	
Zip Code:	80111-4916
Phone:	

Affil Type Desc:	Document Preparer
Entity Name:	Barbara Armstrong
Entity Title:	
Address:	
City:	
State:	
Country:	
Zip Code:	
Phone:	

Affil Type Desc:	Identification Signer
Entity Name:	Barbara Armstrong
Entity Title:	Licensing Manager
Address:	
City:	
State:	
Country:	
Zip Code:	
Phone:	

Affil Type Desc:	Legal Owner
Entity Name:	RED ROBIN INTERNATIONAL, INC.
Entity Title:	
Address:	6312 S Fiddler's Green Cir #200N, Attn: Licensing
City:	Greenwood Village
State:	CO
Country:	United States

Map Key	Number of Records	Direction	Distance (mi/ft)	Elev/Diff (ft)	Site	DB
<hr/>						
Zip Code:		80111-4916				
Phone:		(303) 846-6000				
Affil Type Desc:		Operator				
Entity Name:		Red Robin Gourmet Burgers and Brews				
Entity Title:						
Address:						
City:						
State:						
Country:						
Zip Code:						
Phone:		(714) 432-1111				
Affil Type Desc:		Parent Corporation				
Entity Name:		RED ROBIN INTERNATIONAL, INC.				
Entity Title:						
Address:						
City:						
State:						
Country:						
Zip Code:						
Phone:						
 <u>Coordinates</u>						
Env Int Type Code:	HMBP			Longitude:	-117.887270	
Program ID:	10657228			Coord Name:		
Latitude:	33.694340			Ref Point Type Desc:	Center of a facility or station.	
<hr/>						

[10](#)

1 of 1

W

0.09 /
468.84

37.83 /
1

MARIE DRESSLER
883 BEAR CREEK
COSTA MESA CA 92627

RCRA
NON GEN

EPA Handler ID: CAC002995838
 Gen Status Universe: No Report
 Contact Name: MARIE DRESSLER
 Contact Address: 883 BEAR CREEK , , COSTA MESA , CA, 92627 ,
 Contact Phone No and Ext: 714-966-0180
 Contact Email: ALISON@DRYMASTER.COM
 Contact Country:
 County Name: ORANGE
 EPA Region: 09
 Land Type:
 Receive Date: 20190109
 Location Latitude: 33.696073
 Location Longitude: -117.893542

Violation/Evaluation Summary

Note: NO RECORDS: As of Nov 2021, there are no Compliance Monitoring and Enforcement (violation) records associated with this facility (EPA ID).

Handler Summary

Importer Activity: No
 Mixed Waste Generator: No
 Transporter Activity: No
 Transfer Facility: No
 Onsite Burner Exemption: No
 Furnace Exemption: No
 Underground Injection Activity: No
 Commercial TSD: No
 Used Oil Transporter: No
 Used Oil Transfer Facility: No
 Used Oil Processor: No

Map Key	Number of Records	Direction	Distance (mi/ft)	Elev/Diff (ft)	Site	DB
Used Oil Refiner:		No				
Used Oil Burner:		No				
Used Oil Market Burner:		No				
Used Oil Spec Marketer:		No				

Hazardous Waste Handler Details

Sequence No: 1
Receive Date: 20190109
Handler Name: MARIE DRESSLER
Source Type: Implementer
Federal Waste Generator Code: N
Generator Code Description: Not a Generator, Verified

Owner/Operator Details

Owner/Operator Ind:	Current Owner	Street No:	
Type:	Other	Street 1:	883 BEAR CREEK
Name:	MARIE DRESSLER	Street 2:	
Date Became Current:		City:	COSTA MESA
Date Ended Current:		State:	CA
Phone:	714-966-0180	Country:	
Source Type:	Implementer	Zip Code:	92627

Owner/Operator Ind:	Current Operator	Street No:	
Type:	Other	Street 1:	883 BEAR CREEK
Name:	MARIE DRESSLER	Street 2:	
Date Became Current:		City:	COSTA MESA
Date Ended Current:		State:	CA
Phone:	714-966-0180	Country:	
Source Type:	Implementer	Zip Code:	92627

<u>11</u>	1 of 24	SW	0.11 / 573.18	30.47 / -7	SEPHORA STORE #790 3333 BEAR ST STE 213 COSTA MESA CA 92626	HW ORANGE
---------------------------	---------	----	------------------	---------------	---	-----------

Facility ID: FA0070190

<u>11</u>	2 of 24	SW	0.11 / 573.18	30.47 / -7	THE TALBOTS INC #1228 3333 BEAR ST STE 227 COSTA MESA CA 92626	HW ORANGE
---------------------------	---------	----	------------------	---------------	--	-----------

Facility ID: FA0068614

<u>11</u>	3 of 24	SW	0.11 / 573.18	30.47 / -7	SOUTH COAST PLAZA EXPANSION, A 3333 BEAR STREET COSTA MESA CA 92626	EMISSIONS
---------------------------	---------	----	------------------	---------------	--	-----------

1990 Criteria Data

Facility ID:	71788	CERR Code:	
Facility SIC Code:	6552	TOGT:	0
CO:	30	ROGT:	0
Air Basin:	SC	COT:	0
District:	SC	NOXT:	.1
COID:	ORA	SOXT:	0
DISN:	SOUTH COAST AQMD	PMT:	0
CHAPIS:		PM10T:	0

Map Key	Number of Records	Direction	Distance (mi/ft)	Elev/Diff (ft)	Site	DB
<u>1990 Toxic Data</u>						
Facility ID:	71788			COID:	ORA	
Facility SIC Code:	6552			DISN:	SOUTH COAST AQMD	
CO:	30			CHAPIS:		
Air Basin:	SC			CERR Code:		
District:	SC					
TS:						
Health Risk Asmt:						
Non-Cancer Chronic Haz Ind:						
Non-Cancer Acute Haz Ind:						
<u>1993 Criteria Data</u>						
Facility ID:	71788			CERR Code:		
Facility SIC Code:	5311			TOGT:	0	
CO:	30			ROGT:	0	
Air Basin:	SC			COT:	0	
District:	SC			NOXT:	0	
COID:	ORA			SOXT:	0	
DISN:	SOUTH COAST AQMD			PMT:	0	
CHAPIS:				PM10T:	0	
<u>1993 Toxic Data</u>						
Facility ID:	71788			COID:	ORA	
Facility SIC Code:	5311			DISN:	SOUTH COAST AQMD	
CO:	30			CHAPIS:		
Air Basin:	SC			CERR Code:		
District:	SC					
TS:						
Health Risk Asmt:						
Non-Cancer Chronic Haz Ind:						
Non-Cancer Acute Haz Ind:						
<u>1995 Criteria Data</u>						
Facility ID:	71788			CERR Code:		
Facility SIC Code:	5311			TOGT:	0	
CO:	30			ROGT:	0	
Air Basin:	SC			COT:	0	
District:	SC			NOXT:	0	
COID:	ORA			SOXT:	0	
DISN:	SOUTH COAST AQMD			PMT:	0	
CHAPIS:				PM10T:	0	
<u>1995 Toxic Data</u>						
Facility ID:	71788			COID:	ORA	
Facility SIC Code:	5311			DISN:	SOUTH COAST AQMD	
CO:	30			CHAPIS:		
Air Basin:	SC			CERR Code:		
District:	SC					
TS:						
Health Risk Asmt:						
Non-Cancer Chronic Haz Ind:						
Non-Cancer Acute Haz Ind:						

Map Key	Number of Records	Direction	Distance (mi/ft)	Elev/Diff (ft)	Site	DB
---------	----------------------	-----------	---------------------	-------------------	------	----

1996 Criteria Data

Facility ID:	71788	CERR Code:	
Facility SIC Code:	5311	TOGT:	.8
CO:	30	ROGT:	.5271
Air Basin:	SC	COT:	.4
District:	SC	NOXT:	0
COLD:	ORA	SOXT:	
DISN:	SOUTH COAST AQMD	PMT:	
CHAPIS:		PM10T:	

1996 Toxic Data

Facility ID:	71788	COLD:	ORA
Facility SIC Code:	5311	DISN:	SOUTH COAST AQMD
CO:	30	CHAPIS:	
Air Basin:	SC	CERR Code:	
District:	SC		
TS:			
Health Risk Asmt:			
Non-Cancer Chronic Haz Ind:			
Non-Cancer Acute Haz Ind:			

1998 Toxic Data

Facility ID:	71788	COLD:	ORA
Facility SIC Code:	5311	DISN:	SOUTH COAST AQMD
CO:	30	CHAPIS:	
Air Basin:	SC	CERR Code:	
District:	SC		
TS:			
Health Risk Asmt:			
Non-Cancer Chronic Haz Ind:			
Non-Cancer Acute Haz Ind:			

1999 Toxic Data

Facility ID:	71788	COLD:	ORA
Facility SIC Code:	5311	DISN:	SOUTH COAST AQMD
CO:	30	CHAPIS:	
Air Basin:	SC	CERR Code:	
District:	SC		
TS:			
Health Risk Asmt:			
Non-Cancer Chronic Haz Ind:			
Non-Cancer Acute Haz Ind:			

2000 Toxic Data

Facility ID:	71788	COLD:	ORA
Facility SIC Code:	5311	DISN:	SOUTH COAST AQMD
CO:	30	CHAPIS:	
Air Basin:	SC	CERR Code:	
District:	SC		
TS:			
Health Risk Asmt:			
Non-Cancer Chronic Haz Ind:			
Non-Cancer Acute Haz Ind:			

2001 Toxic Data

Map Key	Number of Records	Direction	Distance (mi/ft)	Elev/Diff (ft)	Site	DB
Facility ID:	71788				ORA	
Facility SIC Code:	5311				SOUTH COAST AQMD	
CO:	30					
Air Basin:	SC					
District:	SC					
TS:						
Health Risk Asmt:						
Non-Cancer Chronic Haz Ind:						
Non-Cancer Acute Haz Ind:						

11	5 of 24	SW	0.11 / 573.18	30.47 / -7	VICTORIA SECRET STORE #557 3333 BEAR ST STE 234 COSTA MESA CA 92626	CERS HAZ
--------------------	---------	----	---------------	------------	---	----------

Site ID: 423503
 Latitude: 33.691510
 Longitude: -117.892870
 County:

Regulated Programs

El ID:	10737772	El Description:	Hazardous Waste Generator
--------	----------	-----------------	---------------------------

Evaluations

Eval Date: 01/23/2020
 Violations Found: No
 Eval General Type: Compliance Evaluation Inspection
 Eval Type: Routine done by local agency
 Eval Division: Orange County Environmental Health
 Eval Program: HW
 Eval Source: CERS
 Eval Notes:

On site to conduct a routine hazardous waste inspection. Met with Kelly Lopez, operations manager at the site. Inspected the facility, perimeter, and the hazardous waste storage area. Inspected the municipal trash for hazardous waste. No hazardous waste was observed in the dumpster. Discussed hazardous waste management practices and reviewed documentation including manifests and emergency response information. A copy of this report will be sent to vsssm0557@victoria.com.; Note: data in [EVAL Notes] field for some records is truncated from the source.

Affiliations

Affil Type Desc: Environmental Contact
 Entity Name: JODY TERRELL
 Entity Title:
 Address: 2 LIMITED PARKWAY
 City: COLUMBUS
 State: OH
 Country:
 Zip Code: 43230
 Phone:

Affil Type Desc: Operator
 Entity Name: VICTORIA'S SECRET #557
 Entity Title:
 Address:
 City:
 State:
 Country:
 Zip Code:
 Phone: (714) 662-1870

Affil Type Desc: Identification Signer
 Entity Name: Michael Ryan

Map Key	Number of Records	Direction	Distance (mi/ft)	Elev/Diff (ft)	Site	DB
<hr/>						
Entity Title:		Director, Regulatory Assurance - EH&S				
Address:						
City:						
State:						
Country:						
Zip Code:						
Phone:						
Affil Type Desc:		Parent Corporation				
Entity Name:		VICTORIA'S SECRET, LLC				
Entity Title:						
Address:						
City:						
State:						
Country:						
Zip Code:						
Phone:						
Affil Type Desc:		Document Preparer				
Entity Name:		Michael Ryan				
Entity Title:						
Address:						
City:						
State:						
Country:						
Zip Code:						
Phone:						
Affil Type Desc:		CUPA District				
Entity Name:		Orange County Env Health				
Entity Title:						
Address:		1241 East Dyer RoadSuite 120				
City:		Santa Ana				
State:		CA				
Country:						
Zip Code:		92705-5611				
Phone:		(714) 433-6406				
Affil Type Desc:		Facility Mailing Address				
Entity Name:		Mailing Address				
Entity Title:						
Address:		2 LIMITED PARKWAY/ATTN: JODY TERRELL				
City:		COLUMBUS				
State:		OH				
Country:						
Zip Code:		43230				
Phone:						
Affil Type Desc:		Legal Owner				
Entity Name:		VICTORIA'S SECRET, LLC				
Entity Title:						
Address:		4 LIMITED PARKWAY				
City:		REYNOLDSBURG				
State:		OH				
Country:		United States				
Zip Code:		43068				
Phone:		(614) 577-7000				
<hr/>						
11	6 of 24	SW	0.11 / 573.18	30.47 / -7	Sephora 790 3333 BEAR ST STE 213 COSTA MESA CA 92626	CERS HAZ
Site ID:		369898				
Latitude:		33.694110				
Longitude:		-117.892080				
County:						

Map Key	Number of Records	Direction	Distance (mi/ft)	Elev/Diff (ft)	Site	DB
---------	----------------------	-----------	---------------------	-------------------	------	----

Regulated Programs

EI ID:	10670980	EI Description:	Hazardous Waste Generator
---------------	----------	------------------------	---------------------------

Affiliations

Affil Type Desc:	Identification Signer
Entity Name:	Ashley Campbell
Entity Title:	COMPLIANCE® AFFAIR SPECIALIST
Address:	
City:	
State:	
Country:	
Zip Code:	
Phone:	

Affil Type Desc:	Facility Mailing Address
Entity Name:	Mailing Address
Entity Title:	
Address:	9950 CHEMICAL ROAD/ATTN: ASHLEY CAMPBELL
City:	PASADENA
State:	TX
Country:	
Zip Code:	77507
Phone:	

Affil Type Desc:	Parent Corporation
Entity Name:	Sephora
Entity Title:	
Address:	
City:	
State:	
Country:	
Zip Code:	
Phone:	

Affil Type Desc:	CUPA District
Entity Name:	Orange County Env Health
Entity Title:	
Address:	1241 East Dyer RoadSuite 120
City:	Santa Ana
State:	CA
Country:	
Zip Code:	92705-5611
Phone:	(714) 433-6406

Affil Type Desc:	Document Preparer
Entity Name:	ASHLEY CAMPBELL
Entity Title:	
Address:	
City:	
State:	
Country:	
Zip Code:	
Phone:	

Affil Type Desc:	Legal Owner
Entity Name:	Sephora
Entity Title:	
Address:	525 Market Street, 32nd Floor
City:	San Francisco
State:	CA
Country:	United States
Zip Code:	94105
Phone:	(415) 284-3300

Affil Type Desc:	Operator
-------------------------	----------

Map Key	Number of Records	Direction	Distance (mi/ft)	Elev/Diff (ft)	Site	DB
Entity Name:		Sephora 790				
Entity Title:						
Address:						
City:						
State:						
Country:						
Zip Code:						
Phone:		(714) 435-1001				
Affil Type Desc:		Environmental Contact				
Entity Name:		ASHLEY CAMPBELL				
Entity Title:						
Address:		9950 CHEMICAL ROAD				
City:		PASADENA				
State:		TX				
Country:						
Zip Code:		77507				
Phone:						
11	7 of 24	SW	0.11 / 573.18	30.47 / -7	The Talbots Inc #1228 3333 BEAR ST STE 227 COSTA MESA CA 92626	CERS HAZ
Site ID:		274963				
Latitude:		33.691510				
Longitude:		-117.892880				
County:						
Regulated Programs						
EI ID:		10619161		EI Description:	Hazardous Waste Generator	
EI ID:		10619161		EI Description:	Chemical Storage Facilities	
Affiliations						
Affil Type Desc:		CUPA District				
Entity Name:		Orange County Env Health				
Entity Title:						
Address:		1241 East Dyer RoadSuite 120				
City:		Santa Ana				
State:		CA				
Country:						
Zip Code:		92705-5611				
Phone:		(714) 433-6406				
Affil Type Desc:		Identification Signer				
Entity Name:		Melissa Anzalone				
Entity Title:		Manager				
Address:						
City:						
State:						
Country:						
Zip Code:						
Phone:						
Affil Type Desc:		Parent Corporation				
Entity Name:		The Talbots Inc #1228				
Entity Title:						
Address:						
City:						
State:						
Country:						
Zip Code:						
Phone:						

Map Key	Number of Records	Direction	Distance (mi/ft)	Elev/Diff (ft)	Site	DB
<hr/>						
Affil Type Desc:		Environmental Contact				
Entity Name:		Safety Kleen				
Entity Title:						
Address:		2600 N. Central Expressway, Ste 400				
City:		Richardson				
State:		TX				
Country:						
Zip Code:		75080				
Phone:						
Affil Type Desc:		Legal Owner				
Entity Name:		The Talbots Inc				
Entity Title:						
Address:		1 Talbots Dr				
City:		Hingham				
State:		MA				
Country:		United States				
Zip Code:		02043				
Phone:		(781) 749-7600				
Affil Type Desc:		Facility Mailing Address				
Entity Name:		Mailing Address				
Entity Title:						
Address:		3333 Bear St Ste 227				
City:		Costa Mesa				
State:		CA				
Country:						
Zip Code:		92626				
Phone:						
Affil Type Desc:		Document Preparer				
Entity Name:		Melissa Anzalone				
Entity Title:						
Address:						
City:						
State:						
Country:						
Zip Code:						
Phone:						
Affil Type Desc:		Operator				
Entity Name:		The Talbots Inc				
Entity Title:						
Address:						
City:						
State:						
Country:						
Zip Code:						
Phone:		(781) 749-4600				
<hr/>						
<u>11</u>	8 of 24	SW	0.11 / 573.18	30.47 / -7	South Coast Plaza - Tesla Destination 3333 Bear St Costa Mesa CA 92626	ALT FUELS
Fuel Type Code:	ELEC: Electric			ID:	112937	
Station Phone:	714-435-2000 877-798-3752			Updated at:	2021-03-11 23:22:17 UTC	
Expected Date:				CNG Dispenser No:		
BD Blends:				CNG Site Renew Src:		
NG Fill Type Code:				CNG Tot Compr Cap:		
NG PSI:				CNG Storage Cap:		
Federal Agency ID:				CNG Fill Type Code:		
Open Date:	2015-09-01			CNG PSI:		
NG Vehicle Class:				CNG Vehicle Class:		
LPG Primary:				LNG Site Renew Src:		
E85 Blender Pump:				LNG Vehicle Class:		
NG Fill Type Desc:				LPG Nozzle Types:		
Hydrogen is Retail:				Hydrogen Pressures:		

Map Key	Number of Records	Direction	Distance (mi/ft)	Elev/Diff (ft)	Site	DB
---------	-------------------	-----------	------------------	----------------	------	----

Federal Agency:					Hydrogen Standards:	
Facility Type:	SHOPPING_CENTER				Latitude:	33.691584
Dt Last Confirmed:	2020-11-03				Longitude:	-117.892763
Restricted Access:						
Fed Agency Name:						
Hydrogen Status Link:						
Status:		Open: The station is open.				
Owner Type Desc:		Privately owned				
E85 Blender Pump Desc:						
NG Vehicle Class Desc:						
Geocode Status Desc:		Premise (building name, property name, shopping center, etc.) level accuracy.				
LPG Primary Desc:						
E85 Other Ethanol Blends:						
EV Pricing:		Free				
EV Pricing French:						
EV on Site Renewable Source:						
Intersection Directions:						

11	9 of 24	SW	0.11 / 573.18	30.47 / -7	MACY'S SOUTH COAST PLAZA MEN'S 3333 BEAR ST COSTA MESA CA 92626-0000	RCRA NON GEN
--------------------	---------	----	---------------	------------	---	-----------------

EPA Handler ID:	CAL000195565
Gen Status Universe:	No Report
Contact Name:	MONICA NG
Contact Address:	755 ROUTE 18 SOUTH , , EAST BRUNSWICK , NJ, 08816 ,
Contact Phone No and Ext:	732-631-5578
Contact Email:	MONICA.Y.NG@MACYS.COM
Contact Country:	
County Name:	ORANGE
EPA Region:	09
Land Type:	
Receive Date:	19981104
Location Latitude:	33.693705
Location Longitude:	-117.893777

Violation/Evaluation Summary

Note: NO RECORDS: As of Nov 2021, there are no Compliance Monitoring and Enforcement (violation) records associated with this facility (EPA ID).

Handler Summary

Importer Activity:	No
Mixed Waste Generator:	No
Transporter Activity:	No
Transfer Facility:	No
Onsite Burner Exemption:	No
Furnace Exemption:	No
Underground Injection Activity:	No
Commercial TSD:	No
Used Oil Transporter:	No
Used Oil Transfer Facility:	No
Used Oil Processor:	No
Used Oil Refiner:	No
Used Oil Burner:	No
Used Oil Market Burner:	No
Used Oil Spec Marketer:	No

Hazardous Waste Handler Details

Sequence No:	1
Receive Date:	19981104

Map Key	Number of Records	Direction	Distance (mi/ft)	Elev/Diff (ft)	Site	DB
---------	-------------------	-----------	------------------	----------------	------	----

Handler Name: MACY'S SOUTH COAST PLAZA MEN'S
Source Type: Implementer
Federal Waste Generator Code: N
Generator Code Description: Not a Generator, Verified

Owner/Operator Details

Owner/Operator Ind:	Current Operator	Street No:	
Type:	Other	Street 1:	755 ROUTE 18 SOUTH
Name:	MONICA NG	Street 2:	
Date Became Current:		City:	EAST BRUNSWICK
Date Ended Current:		State:	NJ
Phone:	732-631-5578	Country:	
Source Type:	Implementer	Zip Code:	08816

Owner/Operator Ind:	Current Owner	Street No:	
Type:	Other	Street 1:	7 W 7TH ST
Name:	MACY'S & SHIRLEY FULLER	Street 2:	
Date Became Current:		City:	CINCINNATI
Date Ended Current:		State:	OH
Phone:	513-562-6702	Country:	
Source Type:	Implementer	Zip Code:	45202-2424

11	10 of 24	SW	0.11 / 573.18	30.47 / -7	VICTORIAS SECRET STORE 557 3333 BEAR ST STE 234 COSTA MESA CA 92626	RCRA NON GEN
--------------------	----------	----	---------------	------------	---	-----------------

EPA Handler ID: CAL000426601
Gen Status Universe: No Report
Contact Name: MIKE RYAN
Contact Address: 2 LIMITED PKWY , , COLUMBUS , OH, 43230 ,
Contact Phone No and Ext: 614-415-1769
Contact Email: MRYAN@LB.COM
Contact Country:
County Name: ORANGE
EPA Region: 09
Land Type:
Receive Date: 20170405
Location Latitude: 33.693705
Location Longitude: -117.893777

Violation/Evaluation Summary

Note: NO RECORDS: As of Nov 2021, there are no Compliance Monitoring and Enforcement (violation) records associated with this facility (EPA ID).

Handler Summary

Importer Activity: No
Mixed Waste Generator: No
Transporter Activity: No
Transfer Facility: No
Onsite Burner Exemption: No
Furnace Exemption: No
Underground Injection Activity: No
Commercial TSD: No
Used Oil Transporter: No
Used Oil Transfer Facility: No
Used Oil Processor: No
Used Oil Refiner: No
Used Oil Burner: No
Used Oil Market Burner: No
Used Oil Spec Marketer: No

Map Key	Number of Records	Direction	Distance (mi/ft)	Elev/Diff (ft)	Site	DB
---------	-------------------	-----------	------------------	----------------	------	----

Hazardous Waste Handler Details

Sequence No: 1
Receive Date: 20170405
Handler Name: VICTORIAS SECRET STORE 557
Source Type: Implementer
Federal Waste Generator Code: N
Generator Code Description: Not a Generator, Verified

Owner/Operator Details

Owner/Operator Ind:	Current Owner	Street No:	
Type:	Other	Street 1:	4 LIMITED PKWY
Name:	VICTORIAS SECRET LLC	Street 2:	
Date Became Current:		City:	REYNOLDSBURG
Date Ended Current:		State:	OH
Phone:	614-577-7000	Country:	
Source Type:	Implementer	Zip Code:	43068
Owner/Operator Ind:	Current Operator	Street No:	
Type:	Other	Street 1:	2 LIMITED PKWY
Name:	MIKE RYAN	Street 2:	
Date Became Current:		City:	COLUMBUS
Date Ended Current:		State:	OH
Phone:	614-415-1769	Country:	
Source Type:	Implementer	Zip Code:	43230

[11](#)

11 of 24

SW

0.11 /
573.18

30.47 /
-7

SEPHORA STORE 790
3333 BEAR ST STE 213
COSTA MESA CA 92626

RCRA
NON GEN

EPA Handler ID: CAL000403751
Gen Status Universe: No Report
Contact Name: JESSICA OTTO
Contact Address: 8585 PYOTT RD. STE. 100 , , LAKE IN THE HILLS , IL, 60156 ,
Contact Phone No and Ext: 224-858-4583
Contact Email: JESSICA.OTTO@G2REV.COM
Contact Country:
County Name: ORANGE
EPA Region: 09
Land Type:
Receive Date: 20150115
Location Latitude: 33.692409
Location Longitude: -117.893277

Violation/Evaluation Summary

Note: NO RECORDS: As of Nov 2021, there are no Compliance Monitoring and Enforcement (violation) records associated with this facility (EPA ID).

Handler Summary

Importer Activity: No
Mixed Waste Generator: No
Transporter Activity: No
Transfer Facility: No
Onsite Burner Exemption: No
Furnace Exemption: No
Underground Injection Activity: No
Commercial TSD: No
Used Oil Transporter: No
Used Oil Transfer Facility: No
Used Oil Processor: No
Used Oil Refiner: No

Map Key	Number of Records	Direction	Distance (mi/ft)	Elev/Diff (ft)	Site	DB
---------	-------------------	-----------	------------------	----------------	------	----

Used Oil Burner: No
 Used Oil Market Burner: No
 Used Oil Spec Marketer: No

Hazardous Waste Handler Details

Sequence No: 1
 Receive Date: 20150115
 Handler Name: SEPHORA STORE 790
 Source Type: Implementer
 Federal Waste Generator Code: N
 Generator Code Description: Not a Generator, Verified

Owner/Operator Details

Owner/Operator Ind:	Current Operator	Street No:	
Type:	Other	Street 1:	8585 PYOTT RD. STE. 100
Name:	JESSICA OTTO	Street 2:	
Date Became Current:		City:	LAKE IN THE HILLS
Date Ended Current:		State:	IL
Phone:	224-858-4583	Country:	
Source Type:	Implementer	Zip Code:	60156
Owner/Operator Ind:	Current Owner	Street No:	
Type:	Other	Street 1:	525 MARKET ST.
Name:	SEPHORA USA LLC	Street 2:	32ND FLOOR
Date Became Current:		City:	SAN FRANCISCO
Date Ended Current:		State:	CA
Phone:	415-284-3300	Country:	
Source Type:	Implementer	Zip Code:	94105-0000

11	12 of 24	SW	0.11 / 573.18	30.47 / -7	SOUTH COAST PLAZA MANAGEMENT 3333 BEAR STREET COSTA MESA CA 92626	RCRA NON GEN
--------------------	----------	----	---------------	------------	--	-----------------

EPA Handler ID: CAC002997377
 Gen Status Universe: No Report
 Contact Name: BENNETT'S PLUMBING, INC.
 Contact Address: 3030 SOUTH FAIRVIEW STREET, UNIT B , , SANTA ANA , CA, 92704 ,
 Contact Phone No and Ext: 714-963-6975
 Contact Email: JOHN@BENNETTSPLUMBING.COM
 Contact Country:
 County Name: ORANGE
 EPA Region: 09
 Land Type:
 Receive Date: 20190121
 Location Latitude: 33.693705
 Location Longitude: -117.893777

Violation/Evaluation Summary

Note: NO RECORDS: As of Nov 2021, there are no Compliance Monitoring and Enforcement (violation) records associated with this facility (EPA ID).

Handler Summary

Importer Activity: No
 Mixed Waste Generator: No
 Transporter Activity: No
 Transfer Facility: No
 Onsite Burner Exemption: No
 Furnace Exemption: No

Map Key	Number of Records	Direction	Distance (mi/ft)	Elev/Diff (ft)	Site	DB
Underground Injection Activity:	No					
Commercial TSD:	No					
Used Oil Transporter:	No					
Used Oil Transfer Facility:	No					
Used Oil Processor:	No					
Used Oil Refiner:	No					
Used Oil Burner:	No					
Used Oil Market Burner:	No					
Used Oil Spec Marketer:	No					

Hazardous Waste Handler Details

Sequence No: 1
Receive Date: 20190121
Handler Name: SOUTH COAST PLAZA MANAGEMENT
Source Type: Implementer
Federal Waste Generator Code: N
Generator Code Description: Not a Generator, Verified

Owner/Operator Details

Owner/Operator Ind: Current Owner	Street No:	
Type: Other	Street 1:	3333 BEAR STREET
Name: SOUTH COAST PLAZA MANAGEMENT	Street 2:	
Date Became Current:	City:	COSTA MESA
Date Ended Current:	State:	CA
Phone: 714-435-2163	Country:	
Source Type: Implementer	Zip Code:	92626

Owner/Operator Ind: Current Operator	Street No:	
Type: Other	Street 1:	3030 SOUTH FAIRVIEW STREET, UNIT B
Name: BENNETT'S PLUMBING, INC.	Street 2:	
Date Became Current:	City:	SANTA ANA
Date Ended Current:	State:	CA
Phone: 714-963-6975	Country:	
Source Type: Implementer	Zip Code:	92704

11	13 of 24	SW	0.11 / 573.18	30.47 / -7	AT&T Mobility - LA3166-03 MACY'S HOME STORE (USID27360) 3333 BEAR ST COSTA MESA CA 92626	CERS HAZ
--------------------	----------	----	---------------	------------	--	----------

Site ID: 563140
Latitude: 33.691928
Longitude: -117.893440
County:

Regulated Programs

EI ID: 10500217	EI Description: Chemical Storage Facilities
------------------------	--

Evaluations

Eval Date: 07/29/2020
Violations Found: No
Eval General Type: Compliance Evaluation Inspection
Eval Type: Routine done by local agency
Eval Division: Orange County Environmental Health
Eval Program: HMRRP
Eval Source: CERS
Eval Notes:

Map Key	Number of Records	Direction	Distance (mi/ft)	Elev/Diff (ft)	Site	DB
---------	-------------------	-----------	------------------	----------------	------	----

Facility inspection conducted with Robert Fields, manager of the site. Observed the following disclosable materials: -Lead Acid Batteries The facility is responsible for identifying all hazardous materials, to include hazardous wastes, which are above disclosure thresholds. If there is a change in the type or 100% increase in the amount of chemicals that are maintained on site, please submit revised documents (electronically) within 30 days of the change. Hazardous Materials documents can be submitted via the California Electronic Reporting System (CERS) located at <http://cers.calepa.ca.gov/>. **Please note, you are required to review your facility's electronic submittal yearly and resubmit it between January 1st and March 1st of each year. Please ensure that the review and submittal of all sections in CERS, for this facility, is done by the deadline to avoid violations or possible late fees. A copy of this report will be sent to rf0886@att.com; Note: data in [EVAL Notes] field for some records is truncated from the source.

Affiliations

Affil Type Desc:	CUPA District
Entity Name:	Orange County Env Health
Entity Title:	
Address:	1241 East Dyer RoadSuite 120
City:	Santa Ana
State:	CA
Country:	
Zip Code:	92705-5611
Phone:	(714) 433-6406
Affil Type Desc:	Legal Owner
Entity Name:	New Cingular Wireless PCS, LLC dba AT&T Mobility
Entity Title:	
Address:	308 S. Akard St., 17th Floor
City:	Dallas
State:	TX
Country:	United States
Zip Code:	75202
Phone:	(214) 464-1712
Affil Type Desc:	Operator
Entity Name:	AT&T Mobility
Entity Title:	
Address:	
City:	
State:	
Country:	
Zip Code:	
Phone:	(800) 566-9347
Affil Type Desc:	Environmental Contact
Entity Name:	AT&T EH&S Hotline - Option #1
Entity Title:	
Address:	308 S. Akard St., 17th Floor
City:	Dallas
State:	TX
Country:	
Zip Code:	75202
Phone:	
Affil Type Desc:	Parent Corporation
Entity Name:	AT&T Mobility
Entity Title:	
Address:	
City:	
State:	
Country:	
Zip Code:	
Phone:	
Affil Type Desc:	Facility Mailing Address
Entity Name:	Mailing Address
Entity Title:	
Address:	308 S. Akard St., 17th Floor
City:	Dallas
State:	TX
Country:	

Map Key	Number of Records	Direction	Distance (mi/ft)	Elev/Diff (ft)	Site	DB
<div> <div> Zip Code: Phone: </div> <div>75202</div> </div> <div> <div> Affil Type Desc: Entity Name: Entity Title: Address: City: State: Country: Zip Code: Phone: </div> <div> Document Preparer Peter Burnell, Sigma Consultants, Inc. </div> </div> <div> <div> Affil Type Desc: Entity Name: Entity Title: Address: City: State: Country: Zip Code: Phone: </div> <div> Identification Signer Jeremy McGrue National EPCRA Manager </div> </div>						
11	14 of 24	SW	0.11 / 573.18	30.47 / -7	SOUTHCOASTPLAZA SCP WEST 08 3333 Bear St Costa Mesa CA 92626	ALT FUELS
<div> <div> Fuel Type Code: Station Phone: Expected Date: BD Blends: NG Fill Type Code: NG PSI: Federal Agency ID: Open Date: NG Vehicle Class: LPG Primary: E85 Blender Pump: NG Fill Type Desc: Hydrogen is Retail: Federal Agency: Facility Type: Dt Last Confirmed: Restricted Access: Fed Agency Name: Hydrogen Status Link: Status: Owner Type Desc: E85 Blender Pump Desc: NG Vehicle Class Desc: Geocode Status Desc: LPG Primary Desc: E85 Other Ethanol Blends: EV Pricing: EV Pricing French: EV on Site Renewable Source: Intersection Directions: </div> <div> ELEC: Electric 888-758-4389 2020-06-12 2021-12-21 Open: The station is open. The location is from a real GPS readout at the station. </div> <div> ID: Updated at: CNG Dispenser No: CNG Site Renew Src: CNG Tot Compr Cap: CNG Storage Cap: CNG Fill Type Code: CNG PSI: CNG Vehicle Class: LNG Site Renew Src: LNG Vehicle Class: LPG Nozzle Types: Hydrogen Pressures: Hydrogen Standards: Latitude: Longitude: </div> <div> 158716 2021-12-21 00:28:58 UTC 33.69241 -117.89268 </div> </div>						
11	15 of 24	SW	0.11 / 573.18	30.47 / -7	SOUTHCOASTPLAZA WEST DCFC 02 3333 Bear St Costa Mesa CA 92626	ALT FUELS
<div> <div> Fuel Type Code: Station Phone: </div> <div> ELEC: Electric 888-758-4389 </div> <div> ID: Updated at: </div> <div> 175996 2021-12-21 00:28:58 UTC </div> </div>						

Map Key	Number of Records	Direction	Distance (mi/ft)	Elev/Diff (ft)	Site	DB
<div> <div> Expected Date: BD Blends: NG Fill Type Code: NG PSI: Federal Agency ID: Open Date: 2021-01-27 NG Vehicle Class: LPG Primary: E85 Blender Pump: NG Fill Type Desc: Hydrogen is Retail: Federal Agency: Facility Type: Dt Last Confirmed: 2021-12-21 Restricted Access: Fed Agency Name: Hydrogen Status Link: Status: Open: The station is open. Owner Type Desc: E85 Blender Pump Desc: NG Vehicle Class Desc: Geocode Status Desc: The location is from a real GPS readout at the station. LPG Primary Desc: E85 Other Ethanol Blends: EV Pricing: EV Pricing French: EV on Site Renewable Source: Intersection Directions: </div> <div> CNG Dispenser No: CNG Site Renew Src: CNG Tot Compr Cap: CNG Storage Cap: CNG Fill Type Code: CNG PSI: CNG Vehicle Class: LNG Site Renew Src: LNG Vehicle Class: LPG Nozzle Types: Hydrogen Pressures: Hydrogen Standards: Latitude: 33.691845 Longitude: -117.892522 </div> </div>						

11	16 of 24	SW	0.11 / 573.18	30.47 / -7	SOUTHCOASTPLAZA WEST DCFC 03 3333 Bear St Costa Mesa CA 92626	ALT FUELS
<div> <div> Fuel Type Code: ELEC: Electric Station Phone: 888-758-4389 Expected Date: BD Blends: NG Fill Type Code: NG PSI: Federal Agency ID: Open Date: 2021-01-27 NG Vehicle Class: LPG Primary: E85 Blender Pump: NG Fill Type Desc: Hydrogen is Retail: Federal Agency: Facility Type: Dt Last Confirmed: 2021-12-21 Restricted Access: Fed Agency Name: Hydrogen Status Link: Status: Open: The station is open. Owner Type Desc: E85 Blender Pump Desc: NG Vehicle Class Desc: Geocode Status Desc: The location is from a real GPS readout at the station. LPG Primary Desc: E85 Other Ethanol Blends: EV Pricing: EV Pricing French: EV on Site Renewable Source: Intersection Directions: </div> <div> ID: 175997 Updated at: 2021-12-21 00:28:58 UTC CNG Dispenser No: CNG Site Renew Src: CNG Tot Compr Cap: CNG Storage Cap: CNG Fill Type Code: CNG PSI: CNG Vehicle Class: LNG Site Renew Src: LNG Vehicle Class: LPG Nozzle Types: Hydrogen Pressures: Hydrogen Standards: Latitude: 33.691813 Longitude: -117.892522 </div> </div>						

Map Key	Number of Records	Direction	Distance (mi/ft)	Elev/Diff (ft)	Site	DB
11	17 of 24	SW	0.11 / 573.18	30.47 / -7	SOUTHCOASTPLAZA SCP WEST 09 3333 Bear St Costa Mesa CA 92626	ALT FUELS
<div> <div> Fuel Type Code: ELEC: Electric Station Phone: 888-758-4389 Expected Date: BD Blends: NG Fill Type Code: NG PSI: Federal Agency ID: Open Date: 2021-01-27 NG Vehicle Class: LPG Primary: E85 Blender Pump: NG Fill Type Desc: Hydrogen is Retail: Federal Agency: Facility Type: Dt Last Confirmed: 2021-12-21 Restricted Access: Fed Agency Name: Hydrogen Status Link: Status: Open: The station is open. Owner Type Desc: E85 Blender Pump Desc: NG Vehicle Class Desc: Geocode Status Desc: The location is from a real GPS readout at the station. LPG Primary Desc: E85 Other Ethanol Blends: EV Pricing: EV Pricing French: EV on Site Renewable Source: Intersection Directions: </div> <div> ID: 175999 Updated at: 2021-12-21 00:28:58 UTC CNG Dispenser No: CNG Site Renew Src: CNG Tot Compr Cap: CNG Storage Cap: CNG Fill Type Code: CNG PSI: CNG Vehicle Class: LNG Site Renew Src: LNG Vehicle Class: LPG Nozzle Types: Hydrogen Pressures: Hydrogen Standards: Latitude: 33.69241 Longitude: -117.892629 </div> </div>						
11	18 of 24	SW	0.11 / 573.18	30.47 / -7	SOUTHCOASTPLAZA SCP WEST 07 3333 Bear St Costa Mesa CA 92626	ALT FUELS
<div> <div> Fuel Type Code: ELEC: Electric Station Phone: 888-758-4389 Expected Date: BD Blends: NG Fill Type Code: NG PSI: Federal Agency ID: Open Date: 2021-01-27 NG Vehicle Class: LPG Primary: E85 Blender Pump: NG Fill Type Desc: Hydrogen is Retail: Federal Agency: Facility Type: Dt Last Confirmed: 2021-12-21 Restricted Access: Fed Agency Name: Hydrogen Status Link: Status: Open: The station is open. Owner Type Desc: E85 Blender Pump Desc: NG Vehicle Class Desc: Geocode Status Desc: The location is from a real GPS readout at the station. LPG Primary Desc: E85 Other Ethanol Blends: </div> <div> ID: 176000 Updated at: 2021-12-21 00:28:58 UTC CNG Dispenser No: CNG Site Renew Src: CNG Tot Compr Cap: CNG Storage Cap: CNG Fill Type Code: CNG PSI: CNG Vehicle Class: LNG Site Renew Src: LNG Vehicle Class: LPG Nozzle Types: Hydrogen Pressures: Hydrogen Standards: Latitude: 33.691633 Longitude: -117.892523 </div> </div>						

Map Key	Number of Records	Direction	Distance (mi/ft)	Elev/Diff (ft)	Site	DB
EV Pricing: EV Pricing French: EV on Site Renewable Source: Intersection Directions:						
11	19 of 24	SW	0.11 / 573.18	30.47 / -7	SOUTHCOASTPLAZA SCP WEST 05 3333 Bear St Costa Mesa CA 92626	ALT FUELS
Fuel Type Code: ELEC: Electric Station Phone: 888-758-4389 Expected Date: BD Blends: NG Fill Type Code: NG PSI: Federal Agency ID: Open Date: 2021-01-27 NG Vehicle Class: LPG Primary: E85 Blender Pump: NG Fill Type Desc: Hydrogen is Retail: Federal Agency: Facility Type: Dt Last Confirmed: 2021-12-21 Restricted Access: Fed Agency Name: Hydrogen Status Link: Status: Open: The station is open. Owner Type Desc: E85 Blender Pump Desc: NG Vehicle Class Desc: Geocode Status Desc: The location is from a real GPS readout at the station. LPG Primary Desc: E85 Other Ethanol Blends: EV Pricing: EV Pricing French: EV on Site Renewable Source: Intersection Directions:						
ID: 176002 Updated at: 2021-12-21 00:28:58 UTC CNG Dispenser No: CNG Site Renew Src: CNG Tot Compr Cap: CNG Storage Cap: CNG Fill Type Code: CNG PSI: CNG Vehicle Class: LNG Site Renew Src: LNG Vehicle Class: LPG Nozzle Types: Hydrogen Pressures: Hydrogen Standards: Latitude: 33.691737 Longitude: -117.892522						

11	20 of 24	SW	0.11 / 573.18	30.47 / -7	SOUTHCOASTPLAZA SCP WEST 04 3333 Bear St Costa Mesa CA 92626	ALT FUELS
Fuel Type Code: ELEC: Electric Station Phone: 888-758-4389 Expected Date: BD Blends: NG Fill Type Code: NG PSI: Federal Agency ID: Open Date: 2021-01-27 NG Vehicle Class: LPG Primary: E85 Blender Pump: NG Fill Type Desc: Hydrogen is Retail: Federal Agency: Facility Type: Dt Last Confirmed: 2021-12-21 Restricted Access: Fed Agency Name: Hydrogen Status Link:						
ID: 175998 Updated at: 2021-12-21 00:28:58 UTC CNG Dispenser No: CNG Site Renew Src: CNG Tot Compr Cap: CNG Storage Cap: CNG Fill Type Code: CNG PSI: CNG Vehicle Class: LNG Site Renew Src: LNG Vehicle Class: LPG Nozzle Types: Hydrogen Pressures: Hydrogen Standards: Latitude: 33.691777 Longitude: -117.892522						

Map Key	Number of Records	Direction	Distance (mi/ft)	Elev/Diff (ft)	Site	DB
Status: Open: The station is open. Owner Type Desc: E85 Blender Pump Desc: NG Vehicle Class Desc: Geocode Status Desc: The location is from a real GPS readout at the station. LPG Primary Desc: E85 Other Ethanol Blends: EV Pricing: EV Pricing French: EV on Site Renewable Source: Intersection Directions:						
11	21 of 24	SW	0.11 / 573.18	30.47 / -7	SOUTHCOASTPLAZA WEST DCFC 01 3333 Bear St Costa Mesa CA 92626	ALT FUELS
Fuel Type Code: ELEC: Electric Station Phone: 888-758-4389 Expected Date: BD Blends: NG Fill Type Code: NG PSI: Federal Agency ID: Open Date: 2021-01-27 NG Vehicle Class: LPG Primary: E85 Blender Pump: NG Fill Type Desc: Hydrogen is Retail: Federal Agency: Facility Type: Dt Last Confirmed: 2021-12-21 Restricted Access: Fed Agency Name: Hydrogen Status Link: Status: Open: The station is open. Owner Type Desc: E85 Blender Pump Desc: NG Vehicle Class Desc: Geocode Status Desc: The location is from a real GPS readout at the station. LPG Primary Desc: E85 Other Ethanol Blends: EV Pricing: EV Pricing French: EV on Site Renewable Source: Intersection Directions:						
ID: 175995 Updated at: 2021-12-21 00:28:58 UTC CNG Dispenser No: CNG Site Renew Src: CNG Tot Compr Cap: CNG Storage Cap: CNG Fill Type Code: CNG PSI: CNG Vehicle Class: LNG Site Renew Src: LNG Vehicle Class: LPG Nozzle Types: Hydrogen Pressures: Hydrogen Standards: Latitude: 33.691879 Longitude: -117.892522						
11	22 of 24	SW	0.11 / 573.18	30.47 / -7	SOUTHCOASTPLAZA SCP WEST 06 3333 Bear St Costa Mesa CA 92626	ALT FUELS
Fuel Type Code: ELEC: Electric Station Phone: 888-758-4389 Expected Date: BD Blends: NG Fill Type Code: NG PSI: Federal Agency ID: Open Date: 2021-01-27 NG Vehicle Class: LPG Primary: E85 Blender Pump: NG Fill Type Desc:						
ID: 176001 Updated at: 2021-12-21 00:28:58 UTC CNG Dispenser No: CNG Site Renew Src: CNG Tot Compr Cap: CNG Storage Cap: CNG Fill Type Code: CNG PSI: CNG Vehicle Class: LNG Site Renew Src: LNG Vehicle Class: LPG Nozzle Types:						

Map Key	Number of Records	Direction	Distance (mi/ft)	Elev/Diff (ft)	Site	DB
Hydrogen is Retail: Federal Agency: Facility Type: Dt Last Confirmed: 2021-12-21 Restricted Access: Fed Agency Name: Hydrogen Status Link: Status: Open: The station is open. Owner Type Desc: E85 Blender Pump Desc: NG Vehicle Class Desc: Geocode Status Desc: The location is from a real GPS readout at the station. LPG Primary Desc: E85 Other Ethanol Blends: EV Pricing: EV Pricing French: EV on Site Renewable Source: Intersection Directions:						
Hydrogen Pressures: Hydrogen Standards: Latitude: 33.691686 Longitude: -117.892522						

11	23 of 24	SW	0.11 / 573.18	30.47 / -7	APPLE, INC R004 3333 BEAR ST STE 101 COSTA MESA CA 92626	RCRA NON GEN
EPA Handler ID: CAL000460733 Gen Status Universe: No Report Contact Name: MICHELLE KANG Contact Address: ONE APPLE PARK WAY 319-5 EHS , , CUPERTINO , CA, 95014 , Contact Phone No and Ext: 714-458-7480 Contact Email: MY_KANG@APPLE.COM Contact Country: County Name: ORANGE EPA Region: 09 Land Type: Receive Date: 20210308 Location Latitude: Location Longitude:						

Violation/Evaluation Summary

Note: NO RECORDS: As of Nov 2021, there are no Compliance Monitoring and Enforcement (violation) records associated with this facility (EPA ID).

Handler Summary

Importer Activity: No
Mixed Waste Generator: No
Transporter Activity: No
Transfer Facility: No
Onsite Burner Exemption: No
Furnace Exemption: No
Underground Injection Activity: No
Commercial TSD: No
Used Oil Transporter: No
Used Oil Transfer Facility: No
Used Oil Processor: No
Used Oil Refiner: No
Used Oil Burner: No
Used Oil Market Burner: No
Used Oil Spec Marketer: No

Hazardous Waste Handler Details

Sequence No: 1
Receive Date: 20210308

Map Key	Number of Records	Direction	Distance (mi/ft)	Elev/Diff (ft)	Site	DB
Handler Name:		APPLE, INC R004				
Source Type:		Implementer				
Federal Waste Generator Code:		N				
Generator Code Description:		Not a Generator, Verified				
<u>Owner/Operator Details</u>						
Owner/Operator Ind:	Current Owner			Street No:		
Type:	Other			Street 1:	ONE APPLE PARK WAY 319-5 EHS	
Name:	APPLE, INC			Street 2:		
Date Became Current:				City:	CUPERTINO	
Date Ended Current:				State:	CA	
Phone:	714-458-7480			Country:		
Source Type:	Implementer			Zip Code:	95014	
Owner/Operator Ind:	Current Operator			Street No:		
Type:	Other			Street 1:	ONE APPLE PARK WAY 319-5 EHS	
Name:	MICHELLE KANG			Street 2:		
Date Became Current:				City:	CUPERTINO	
Date Ended Current:				State:	CA	
Phone:	714-458-7480			Country:		
Source Type:	Implementer			Zip Code:	95014	

11	24 of 24	SW	0.11 / 573.18	30.47 / -7	Ruby's South Coast Plaza LTD 3333 BEAR ST STE 120 COSTA MESA CA 92626	CERS HAZ
--------------------	----------	----	---------------	------------	---	----------

Site ID: 592902
Latitude: 33.691960
Longitude: -117.892890
County:

Regulated Programs

EI ID:	10878172	EI Description:	Chemical Storage Facilities
---------------	----------	------------------------	-----------------------------

Affiliations

Affil Type Desc: Environmental Contact
Entity Name: Chris Wright
Entity Title:
Address: 3333 Bear St. Suite 120
City: Costa Mesa
State: CA
Country:
Zip Code: 92626
Phone:

Affil Type Desc: Legal Owner
Entity Name: Ruby's Diner South Coast Plaza L-PSHIP
Entity Title:
Address: 4100 MacArthur Blvd, Ste 110
City: Newport Beach
State: CA
Country: United States
Zip Code: 92660
Phone: (949) 224-4100

Affil Type Desc: CUPA District
Entity Name: Orange County Env Health
Entity Title:
Address: 1241 East Dyer Road Suite 120
City: Santa Ana
State: CA
Country:

Map Key	Number of Records	Direction	Distance (mi/ft)	Elev/Diff (ft)	Site	DB
Zip Code:		92705-5611				
Phone:		(714) 433-6406				
Affil Type Desc:		Operator				
Entity Name:		Ruby's South Coast Plaza LTD				
Entity Title:						
Address:						
City:						
State:						
Country:						
Zip Code:						
Phone:		(714) 662-7829				
Affil Type Desc:		Facility Mailing Address				
Entity Name:		Mailing Address				
Entity Title:						
Address:		3333 Bear St. Suite 120				
City:		Costa Mesa				
State:		CA				
Country:						
Zip Code:		92626				
Phone:						
Affil Type Desc:		Parent Corporation				
Entity Name:		RUBY'S DINER				
Entity Title:						
Address:						
City:						
State:						
Country:						
Zip Code:						
Phone:						
12	1 of 5	NNW	0.11 / 587.00	33.76 / -4	KAITLIN CROWLEY 3653 BEAR STREET #C SANTA ANA CA 92704-7212	RCRA NON GEN
EPA Handler ID:		CAC002993907				
Gen Status Universe:		No Report				
Contact Name:		KAITLIN CROWLEY				
Contact Address:		3653 BEAR STREET , #C , SANTA ANA , CA, 92704-7212 ,				
Contact Phone No and Ext:		714-812-1050				
Contact Email:		TAMMYHURLEY@ALLIANCE-ENVIRO.COM				
Contact Country:						
County Name:		ORANGE				
EPA Region:		09				
Land Type:						
Receive Date:		20181220				
Location Latitude:		33.69807				
Location Longitude:		-117.890834				
Violation/Evaluation Summary						
Note:		NO RECORDS: As of Nov 2021, there are no Compliance Monitoring and Enforcement (violation) records associated with this facility (EPA ID).				
Handler Summary						
Importer Activity:		No				
Mixed Waste Generator:		No				
Transporter Activity:		No				
Transfer Facility:		No				
Onsite Burner Exemption:		No				
Furnace Exemption:		No				
Underground Injection Activity:		No				
Commercial TSD:		No				

Map Key	Number of Records	Direction	Distance (mi/ft)	Elev/Diff (ft)	Site	DB
Used Oil Transporter:	No					
Used Oil Transfer Facility:	No					
Used Oil Processor:	No					
Used Oil Refiner:	No					
Used Oil Burner:	No					
Used Oil Market Burner:	No					
Used Oil Spec Marketer:	No					

Hazardous Waste Handler Details

Sequence No: 1
Receive Date: 20181220
Handler Name: KAITLIN CROWLEY
Source Type: Implementer
Federal Waste Generator Code: N
Generator Code Description: Not a Generator, Verified

Owner/Operator Details

Owner/Operator Ind:	Current Operator	Street No:	
Type:	Other	Street 1:	3653 BEAR STREET
Name:	KAITLIN CROWLEY	Street 2:	#C
Date Became Current:		City:	SANTA ANA
Date Ended Current:		State:	CA
Phone:	714-812-1050	Country:	
Source Type:	Implementer	Zip Code:	92704-7212

Owner/Operator Ind:	Current Owner	Street No:	
Type:	Other	Street 1:	3653 BEAR STREET
Name:	KAITLIN CROWLEY	Street 2:	#C
Date Became Current:		City:	SANTA ANA
Date Ended Current:		State:	CA
Phone:	714-812-1050	Country:	
Source Type:	Implementer	Zip Code:	92704-7212

12	2 of 5	NNW	0.11 / 587.00	33.76 / -4	CARLOS COSS Y LEON 3643 S BEAR ST #G SANTA ANA CA 92704	RCRA TSD
--------------------	--------	------------	----------------------	-------------------	--	-----------------

EPA Handler ID: CAC003009388
Gen Status Universe: No Report
Contact Name: CARLOS COSS Y LEON
Contact Address: 3643 S BEAR ST #G , , SANTA ANA , CA, 92704 ,
Contact Phone No and Ext: 619-756-0868
Contact Email: TAMY@PEASOLUTIONS.COM
Contact Country:
Land Type:
County Name: ORANGE
EPA Region: 09
Receive Date: 20190409
Location Latitude: 33.698315
Location Longitude: -117.892123

Violation/Evaluation Summary

Note: NO RECORDS: As of Nov 2021, there are no Compliance Monitoring and Enforcement (violation) records associated with this facility (EPA ID).

Handler Summary

Importer Activity: No
Mixed Waste Generator: No
Transporter Activity: No

Map Key	Number of Records	Direction	Distance (mi/ft)	Elev/Diff (ft)	Site	DB
Transfer Facility:		No				
Onsite Burner Exemption:		No				
Smelting, Melting and Refining:		No				
Underground Injection Control:		No				
Commercial TSD:		No				
Used Oil Transporter:		No				
Used Oil Transfer Facility:		No				
Used Oil Processor:		No				
Used Oil Refiner:		No				
Used Oil Burner:		No				
Used Oil Market Burner:		No				
Used Oil Spec Marketer:		No				

Hazardous Waste Handler Details

Sequence No: 1
Receive Date: 20190409
Handler Name: CARLOS COSS Y LEON
Federal Waste Generator Code: N
Generator Code Description: Not a Generator, Verified
Source Type: Implementer

Owner/Operator Details

Owner/Operator Ind:	Current Owner	Street No:	
Type:	Other	Street 1:	3643 S BEAR ST #G
Name:	CARLOS COSS Y LEON	Street 2:	
Date Became Current:		City:	SANTA ANA
Date Ended Current:		State:	CA
Phone:	619-756-0868	Country:	
Source Type:	Implementer	Zip Code:	92704

Owner/Operator Ind:	Current Operator	Street No:	
Type:	Other	Street 1:	3643 S BEAR ST #G
Name:	CARLOS COSS Y LEON	Street 2:	
Date Became Current:		City:	SANTA ANA
Date Ended Current:		State:	CA
Phone:	619-756-0868	Country:	
Source Type:	Implementer	Zip Code:	92704

12	3 of 5	NNW	0.11 / 587.00	33.76 / -4	YESENIA FLORES 3671 S BEAR ST #B SANTA ANA CA 92704	RCRA TSD
--------------------	--------	------------	----------------------	-------------------	--	-----------------

EPA Handler ID: CAC003016737
Gen Status Universe: No Report
Contact Name: YESENIA FLORES
Contact Address: 3671 S BEAR ST #B , , SANTA ANA , CA, 92704 ,
Contact Phone No and Ext: 714-209-9255
Contact Email: FLORESYESENIA9075@GMAIL.COM
Contact Country:
Land Type:
County Name: ORANGE
EPA Region: 09
Receive Date: 20190527
Location Latitude: 33.697509
Location Longitude: -117.892117

Violation/Evaluation Summary

Note: NO RECORDS: As of Nov 2021, there are no Compliance Monitoring and Enforcement (violation) records associated with this facility (EPA ID).

Map Key	Number of Records	Direction	Distance (mi/ft)	Elev/Diff (ft)	Site	DB
---------	-------------------	-----------	------------------	----------------	------	----

Handler Summary

Importer Activity: No
 Mixed Waste Generator: No
 Transporter Activity: No
 Transfer Facility: No
 Onsite Burner Exemption: No
 Smelting, Melting and Refining: No
 Underground Injection Control: No
 Commercial TSD: No
 Used Oil Transporter: No
 Used Oil Transfer Facility: No
 Used Oil Processor: No
 Used Oil Refiner: No
 Used Oil Burner: No
 Used Oil Market Burner: No
 Used Oil Spec Marketer: No

Hazardous Waste Handler Details

Sequence No: 1
 Receive Date: 20190527
 Handler Name: YESENIA FLORES
 Federal Waste Generator Code: N
 Generator Code Description: Not a Generator, Verified
 Source Type: Implementer

Owner/Operator Details

Owner/Operator Ind:	Current Owner	Street No:	
Type:	Other	Street 1:	3671 S BEAR ST #B
Name:	YESENIA FLORES	Street 2:	
Date Became Current:		City:	SANTA ANA
Date Ended Current:		State:	CA
Phone:	714-209-9255	Country:	
Source Type:	Implementer	Zip Code:	92704
Owner/Operator Ind:	Current Operator	Street No:	
Type:	Other	Street 1:	3671 S BEAR ST #B
Name:	YESENIA FLORES	Street 2:	
Date Became Current:		City:	SANTA ANA
Date Ended Current:		State:	CA
Phone:	714-209-9255	Country:	
Source Type:	Implementer	Zip Code:	92704

12	4 of 5	NNW	0.11 / 587.00	33.76 / -4	CARLOS COSS Y LEON 3643 S BEAR ST #G SANTA ANA CA 92704	RCRA NON GEN
--------------------	--------	-----	---------------	------------	---	-----------------

EPA Handler ID: CAC003009388
 Gen Status Universe: No Report
 Contact Name: CARLOS COSS Y LEON
 Contact Address: 3643 S BEAR ST #G , , SANTA ANA , CA, 92704 ,
 Contact Phone No and Ext: 619-756-0868
 Contact Email: TAMY@PEASOLUTIONS.COM
 Contact Country:
 County Name: ORANGE
 EPA Region: 09
 Land Type:
 Receive Date: 20190409
 Location Latitude: 33.698315
 Location Longitude: -117.892123

Violation/Evaluation Summary

Map Key	Number of Records	Direction	Distance (mi/ft)	Elev/Diff (ft)	Site	DB
---------	-------------------	-----------	------------------	----------------	------	----

Note: NO RECORDS: As of Nov 2021, there are no Compliance Monitoring and Enforcement (violation) records associated with this facility (EPA ID).

Handler Summary

Importer Activity: No
Mixed Waste Generator: No
Transporter Activity: No
Transfer Facility: No
Onsite Burner Exemption: No
Furnace Exemption: No
Underground Injection Activity: No
Commercial TSD: No
Used Oil Transporter: No
Used Oil Transfer Facility: No
Used Oil Processor: No
Used Oil Refiner: No
Used Oil Burner: No
Used Oil Market Burner: No
Used Oil Spec Marketer: No

Hazardous Waste Handler Details

Sequence No: 1
Receive Date: 20190409
Handler Name: CARLOS COSS Y LEON
Source Type: Implementer
Federal Waste Generator Code: N
Generator Code Description: Not a Generator, Verified

Owner/Operator Details

Owner/Operator Ind: Current Owner	Street No:	
Type: Other	Street 1:	3643 S BEAR ST #G
Name: CARLOS COSS Y LEON	Street 2:	
Date Became Current:	City:	SANTA ANA
Date Ended Current:	State:	CA
Phone: 619-756-0868	Country:	
Source Type: Implementer	Zip Code:	92704

Owner/Operator Ind: Current Operator	Street No:	
Type: Other	Street 1:	3643 S BEAR ST #G
Name: CARLOS COSS Y LEON	Street 2:	
Date Became Current:	City:	SANTA ANA
Date Ended Current:	State:	CA
Phone: 619-756-0868	Country:	
Source Type: Implementer	Zip Code:	92704

12	5 of 5	NNW	0.11 / 587.00	33.76 / -4	YESENIA FLORES 3671 S BEAR ST #B SANTA ANA CA 92704	RCRA NON GEN
--------------------	--------	-----	------------------	---------------	---	-----------------

EPA Handler ID: CAC003016737
Gen Status Universe: No Report
Contact Name: YESENIA FLORES
Contact Address: 3671 S BEAR ST #B , , SANTA ANA , CA, 92704 ,
Contact Phone No and Ext: 714-209-9255
Contact Email: FLORESYESENIA9075@GMAIL.COM
Contact Country:
County Name: ORANGE
EPA Region: 09
Land Type:
Receive Date: 20190527
Location Latitude: 33.697509

Map Key	Number of Records	Direction	Distance (mi/ft)	Elev/Diff (ft)	Site	DB
---------	-------------------	-----------	------------------	----------------	------	----

Location Longitude:	-117.892117
---------------------	-------------

Violation/Evaluation Summary

Note: NO RECORDS: As of Nov 2021, there are no Compliance Monitoring and Enforcement (violation) records associated with this facility (EPA ID).

Handler Summary

Importer Activity:	No
Mixed Waste Generator:	No
Transporter Activity:	No
Transfer Facility:	No
Onsite Burner Exemption:	No
Furnace Exemption:	No
Underground Injection Activity:	No
Commercial TSD:	No
Used Oil Transporter:	No
Used Oil Transfer Facility:	No
Used Oil Processor:	No
Used Oil Refiner:	No
Used Oil Burner:	No
Used Oil Market Burner:	No
Used Oil Spec Marketer:	No

Hazardous Waste Handler Details

Sequence No:	1
Receive Date:	20190527
Handler Name:	YESENIA FLORES
Source Type:	Implementer
Federal Waste Generator Code:	N
Generator Code Description:	Not a Generator, Verified

Owner/Operator Details

Owner/Operator Ind:	Current Operator	Street No:	
Type:	Other	Street 1:	3671 S BEAR ST #B
Name:	YESENIA FLORES	Street 2:	
Date Became Current:		City:	SANTA ANA
Date Ended Current:		State:	CA
Phone:	714-209-9255	Country:	
Source Type:	Implementer	Zip Code:	92704
Owner/Operator Ind:	Current Owner	Street No:	
Type:	Other	Street 1:	3671 S BEAR ST #B
Name:	YESENIA FLORES	Street 2:	
Date Became Current:		City:	SANTA ANA
Date Ended Current:		State:	CA
Phone:	714-209-9255	Country:	
Source Type:	Implementer	Zip Code:	92704

13	1 of 92	SE	0.12 / 612.04	41.13 / 4	SEARS ROEBUCK & CO 3333 S BRISTOL AVE COSTA MESA CA 92626	RCRA NON GEN
--------------------	---------	----	---------------	-----------	---	-----------------

EPA Handler ID:	CAD982039133
Gen Status Universe:	No Report
Contact Name:	ENVIRONMENTAL MANAGER
Contact Address:	3333 S BRISTOL AVE , , COSTA MESA , CA, 92626 , US
Contact Phone No and Ext:	714-540-3333
Contact Email:	
Contact Country:	US

Map Key	Number of Records	Direction	Distance (mi/ft)	Elev/Diff (ft)	Site	DB
County Name:		ORANGE				
EPA Region:		09				
Land Type:						
Receive Date:		19870928				
Location Latitude:						
Location Longitude:						
<u>Violation/Evaluation Summary</u>						
Note:		NO RECORDS: As of Nov 2021, there are no Compliance Monitoring and Enforcement (violation) records associated with this facility (EPA ID).				
<u>Handler Summary</u>						
Importer Activity:		No				
Mixed Waste Generator:		No				
Transporter Activity:		No				
Transfer Facility:		No				
Onsite Burner Exemption:		No				
Furnace Exemption:		No				
Underground Injection Activity:		No				
Commercial TSD:		No				
Used Oil Transporter:		No				
Used Oil Transfer Facility:		No				
Used Oil Processor:		No				
Used Oil Refiner:		No				
Used Oil Burner:		No				
Used Oil Market Burner:		No				
Used Oil Spec Marketer:		No				
<u>Hazardous Waste Handler Details</u>						
Sequence No:		1				
Receive Date:		19870928				
Handler Name:		SEARS ROEBUCK & CO				
Source Type:		Notification				
Federal Waste Generator Code:		N				
Generator Code Description:		Not a Generator, Verified				
<u>Owner/Operator Details</u>						
Owner/Operator Ind:		Current Owner			Street No:	
Type:		Private			Street 1:	NOT REQUIRED
Name:		SEARS ROEBUCK & CO			Street 2:	
Date Became Current:					City:	NOT REQUIRED
Date Ended Current:					State:	ME
Phone:		415-555-1212			Country:	
Source Type:		Notification			Zip Code:	99999
Owner/Operator Ind:		Current Operator			Street No:	
Type:		Private			Street 1:	NOT REQUIRED
Name:		NOT REQUIRED			Street 2:	
Date Became Current:					City:	NOT REQUIRED
Date Ended Current:					State:	ME
Phone:		415-555-1212			Country:	
Source Type:		Notification			Zip Code:	99999
13	2 of 92	SE	0.12 / 612.04	41.13 / 4	SEPHORA STORE 20 SOUTH COAST PLAZA 3333 BRISTOL STREET SUITE 1001 COSTA MESA CA 92626	RCRA SQG

Map Key	Number of Records	Direction	Distance (mi/ft)	Elev/Diff (ft)	Site	DB
EPA Handler ID:		CAR000147454				
Gen Status Universe:		Small Quantity Generator				
Contact Name:		SANDI BAKER				
Contact Address:		525 MARKET STREET , , SAN FRANCISCO , CA, 94105 , US				
Contact Phone No and Ext:		415-348-3488				
Contact Email:						
Contact Country:		US				
County Name:		ORANGE				
EPA Region:		09				
Land Type:		Private				
Receive Date:		20030819				
Location Latitude:		33.692209				
Location Longitude:		-117.885632				

Violation/Evaluation Summary

Note: NO RECORDS: As of Nov 2021, there are no Compliance Monitoring and Enforcement (violation) records associated with this facility (EPA ID).

Handler Summary

Importer Activity: No
Mixed Waste Generator: No
Transporter Activity: No
Transfer Facility: No
Onsite Burner Exemption: No
Furnace Exemption: No
Underground Injection Activity: No
Commercial TSD: No
Used Oil Transporter: No
Used Oil Transfer Facility: No
Used Oil Processor: No
Used Oil Refiner: No
Used Oil Burner: No
Used Oil Market Burner: No
Used Oil Spec Marketer: No

Hazardous Waste Handler Details

Sequence No: 1
Receive Date: 20030819
Handler Name: SEPHORA STORE 20 SOUTH COAST PLAZA
Federal Waste Generator Code: 2
Generator Code Description: Small Quantity Generator
Source Type: Notification

Waste Code Details

Hazardous Waste Code: D001
Waste Code Description: IGNITABLE WASTE

Owner/Operator Details

Owner/Operator Ind:	Current Operator	Street No:
Type:	Private	Street 1:
Name:	SEPHORA	Street 2:
Date Became Current:	19981106	City:
Date Ended Current:		State:
Phone:		Country:
Source Type:	Notification	Zip Code:
Owner/Operator Ind:	Current Owner	Street No:
Type:	Private	Street 1:

Map Key	Number of Records	Direction	Distance (mi/ft)	Elev/Diff (ft)	Site	DB
Name:	SOUTH COAST PLAZA		Street 2:			
Date Became Current:	19981106		City:			
Date Ended Current:			State:			
Phone:			Country:			
Source Type:	Notification		Zip Code:			

13	3 of 92	SE	0.12 / 612.04	41.13 / 4	SEARS #1388/6851 3333 BRISTOL ST COSTA MESA CA 92626	DELISTED COUNTY
Original Source Facility ID:	FA0025114					
Original Source Name:	Orange County - Aboveground Petroleum Storage Tank Listing					
Record Date:	01-MAY-2019					

13	4 of 92	SE	0.12 / 612.04	41.13 / 4	SEARS ROEBUCK AND CO 3333 BRISTOL COSTA MESA CA 92626	LUST
Global ID:	T0605900596			County:	ORANGE	
Status:	COMPLETED - CASE CLOSED			Latitude:	33.6927591	
Status Date:	8/20/2004			Longitude:	-117.8856741	
Case Type:	LUST CLEANUP SITE					
Date Source:	LUST Cleanup Sites & Military UST Site from GeoTracker Project Search Results Export; LUST Cleanup Sites & Military UST Site from GeoTracker Cleanup Sites Data Download					

LUST Cleanup Sites from GeoTracker Cleanup Sites Data Download - Facilities Detail

RB Case No:	083000754T	Potential COC:	Waste Oil / Motor / Hydraulic / Lubricating, Gasoline
Local Case No:	88UT015	How Discovered:	Tank Closure
Begin Date:	1/5/1988	Stop Method:	Close and Remove Tank
Lead Agency:	ORANGE COUNTY LOP	Stop Description:	
Local Agency:	ORANGE COUNTY LOP	Case Worker:	DB
CUF Case:	NO	File Location:	Local Agency Warehouse
Potential Media of Concern:	Other Groundwater (uses other than drinking water)		
How Discovered Description:			
Calwater Watershed Name:	Santa Ana River - Lower Santa Ana River - East Coastal Plain (801.11)		
DWR GW Subbasin Name:	Coastal Plain Of Orange County (8-001)		
Disadvantaged Community:			
Calenviroscreen Score:	36-40%		
Site History:			

LUST Cleanup Sites from GeoTracker Cleanup Sites Data Download - Regulatory Activity

Action Type:	ENFORCEMENT
Date :	3/22/2021
Action:	Historic Files
Action Type:	ENFORCEMENT
Date :	12/20/2004
Action:	Closure/No Further Action Letter
Action Type:	ENFORCEMENT
Date :	12/12/2003
Action:	Staff Letter
Action Type:	ENFORCEMENT
Date :	12/3/2003
Action:	Staff Letter
Action Type:	ENFORCEMENT
Date :	8/29/2003
Action:	Staff Letter

Map Key	Number of Records	Direction	Distance (mi/ft)	Elev/Diff (ft)	Site	DB
Action Type:		ENFORCEMENT				
Date :		7/14/2003				
Action:		Staff Letter				
Action Type:		REMEDATION				
Date :		3/6/2000				
Action:		Other (Use Description Field)				
Action Type:		REMEDATION				
Date :		8/20/1993				
Action:		Excavation				
Action Type:		ENFORCEMENT				
Date :		2/19/1988				
Action:		Notice of Responsibility				
Action Type:		Other				
Date :		1/5/1988				
Action:		Leak Discovery				
Action Type:		Other				
Date :		1/5/1988				
Action:		Leak Reported				

LUST Cleanup Sites from GeoTracker Cleanup Sites Data Download - Regulatory Contacts

Contact Type:	Local Agency Caseworker	Address:	1241 E. DYER ROAD, STE. 120
Contact Name:	DENAMARIE BAKER	Email:	dbaker@ochca.com
City:	SANTA ANA	Phone No:	7144336255
Organization Name:	ORANGE COUNTY LOP		
Contact Type:	Regional Board Caseworker	Address:	3737 MAIN STREET, SUITE 500
Contact Name:	ROSE SCOTT	Email:	rose.scott@waterboards.ca.gov
City:	RIVERSIDE	Phone No:	9513206375
Organization Name:	SANTA ANA RWQCB (REGION 8)		

LUST Cleanup Sites from GeoTracker Cleanup Sites Data Download - Status History

Status:	Completed - Case Closed
Status Date:	8/20/2004
Status:	Open - Remediation
Status Date:	8/9/1993
Status:	Open - Case Begin Date
Status Date:	1/5/1988

LUST Sites from GeoTracker Search - Regulatory Profile

Site Facility Name:	SEARS ROEBUCK AND CO	Potential COC:	GASOLINE, WASTE OIL / MOTOR / HYDRAULIC / LUBRICATING
Site Facility Type:	LUST CLEANUP SITE	Facility Type:	
Cleanup Status:	COMPLETED - CASE CLOSED	Composting Method:	
Project Status:		Address:	3333 BRISTOL
WDR Place Type:		City:	COSTA MESA
WDR File:		Zip:	92626
WDR Order:		County:	ORANGE
CUF Priority Assig:		CUF Claim:	
CUF Amount Paid:			
File Location:	LOCAL AGENCY WAREHOUSE		
Designated Beneficial Use:	MUN, AGR, IND, PROC, 8 - Note: Also incl parts of 801.13, 801.14, 845.61 - Note: Also incl parts of 801.13, 801.14, 845.61, 845.63.		
Project Oversight Agencies:			
Report Link:	https://geotracker.waterboards.ca.gov/profile_report?global_id=T0605900596		
Cleanup Status Detail:	COMPLETED - CASE CLOSED AS OF 8/20/2004		

Map Key	Number of Records	Direction	Distance (mi/ft)	Elev/Diff (ft)	Site	DB
Cleanup History Link:		https://geotracker.waterboards.ca.gov/profile_report_include?global_id=T0605900596&tabname=regulatoryhistory				
Potential Media of Concern:		OTHER GROUNDWATER (USES OTHER THAN DRINKING WATER)				
User Defined Beneficial Use:						
DWR GW Sub Basin:		Coastal Plain Of Orange County (8-001)				
Calwater Watershed Name:		Santa Ana River - Lower Santa Ana River - East Coastal Plain (801.11)				
Post Closure Site Management:						
Future Land Use:						
Cleanup Oversight Agencies:		ORANGE COUNTY LOP (LEAD) - CASE #: 88UT015 CASEWORKER: DENAMARIE BAKER SANTA ANA RWQCB (REGION 8) - CASE #: 083000754T CASEWORKER: ROSE SCOTT				
Gndwater Monitoring Freque:						
Designated Beneficial Use Desc:		Municipal and Domestic Supply, Agricultural Supply, Industrial Service Supply, Industrial Process Supply, 8 - Note: Also incl parts of 801.13, 801.14, 845.61 - Note: Also incl parts of 801.13, 801.14, 845.61, 845.63.				
Site History:						
No site history available						

LUST Sites from GeoTracker Search - Cleanup Status History

Status:	Completed - Case Closed
Date :	8/20/2004
Status:	Open - Remediation
Date :	8/9/1993
Status:	Open - Case Begin Date
Date :	1/5/1988

LUST Sites from GeoTracker Search - Cleanup Action Report (as of May 29, 2021)

Action Type:	OTHER (USE DESCRIPTION FIELD)	Begin Date:	3/6/2000
Phase:		End Date:	3/14/2000
Contaminant Mass Removed:			
Description:		ORC INJECTION (5000 LBS OF ORC WAS USED)	
Action Type:	EXCAVATION	Begin Date:	8/20/1993
Phase:	Soil	End Date:	9/9/1993
Contaminant Mass Removed:			
Description:		SOIL WAS TAKEN TO GIBSON ENVIRONMENTAL IN BAKERFIELD, CA	

LUST Sites from GeoTracker Search - Regulatory Activities (as of May 29, 2021)

Action Type:	Other Regulatory Actions
Action Date:	3/22/2021
Received Issue Date:	3/22/2021
Action:	Historic Files
Doc Link:	https://geotracker.waterboards.ca.gov/view_documents?global_id=T0605900596&enforcement_id=6460829&temptable=ENFORCEMENT
Title Description Comments:	
Historic Files	
Action Type:	Other Regulatory Actions
Action Date:	12/20/2004
Received Issue Date:	12/20/2004
Action:	Closure/No Further Action Letter
Doc Link:	https://geotracker.waterboards.ca.gov/view_documents?global_id=T0605900596&enforcement_id=5964773&temptable=ENFORCEMENT
Title Description Comments:	
Action Type:	Other Regulatory Actions
Action Date:	12/12/2003

Map Key	Number of Records	Direction	Distance (mi/ft)	Elev/Diff (ft)	Site	DB
Received Issue Date:		12/12/2003				
Action:		Staff Letter				
Doc Link:						
Title Description Comments:						
Action Type:		Other Regulatory Actions				
Action Date:		12/3/2003				
Received Issue Date:		12/3/2003				
Action:		Staff Letter				
Doc Link:						
Title Description Comments:						
Action Type:		Other Regulatory Actions				
Action Date:		8/29/2003				
Received Issue Date:		8/29/2003				
Action:		Staff Letter				
Doc Link:						
Title Description Comments:						
Action Type:		Other Regulatory Actions				
Action Date:		7/14/2003				
Received Issue Date:		7/14/2003				
Action:		Staff Letter				
Doc Link:						
Title Description Comments:						
Action Type:		Notices				
Action Date:		2/19/1988				
Received Issue Date:		2/19/1988				
Action:		Notice of Responsibility				
Doc Link:						
Title Description Comments:						
Action Type:		Cleanup Action				
Action Date:		3/6/2000				
Received Issue Date:						
Action:		Other (Use Description Field)				
Doc Link:						
Title Description Comments:						
ORC INJECTION (5000 LBS OF ORC WAS USED)						
Action Type:		Cleanup Action				
Action Date:		8/20/1993				
Received Issue Date:						
Action:		Excavation				
Doc Link:						
Title Description Comments:						
SOIL WAS TAKEN TO GIBSON ENVIRONMENTAL IN BAKERFIELD, CA						
Action Type:		Leak Action				
Action Date:		1/5/1988				
Received Issue Date:						
Action:		Leak Discovery				
Doc Link:						
Title Description Comments:						
Action Type:		Leak Action				
Action Date:		1/5/1988				
Received Issue Date:						
Action:		Leak Reported				

Map Key	Number of Records	Direction	Distance (mi/ft)	Elev/Diff (ft)	Site	DB
---------	-------------------	-----------	------------------	----------------	------	----

Doc Link:
Title Description Comments:

LUST Sites from GeoTracker Search - Site Maps (as of May 29, 2021)

Title: GEO_MAP
Link: https://geotracker.waterboards.ca.gov/esi/uploads/geo_map/5540714859/T0605900596.pdf
Size : 22 KB
Submitted By: JOSEPH LILES (AUTH_RP)
Submitted: 12/15/2003

LUST Sites from GeoTracker Search - Documents (as of May 29, 2021)

Document Type: Site Documents
Document Date: 3/22/2021
Type: HISTORIC FILES
Title: HISTORIC FILES
Title Link: https://geotracker.waterboards.ca.gov/view_documents?global_id=T0605900596&enforcement_id=6460829
Size :
Submitted By: GENIECE HIGGINS (REGULATOR)
Submitted:

Document Type: Site Documents
Document Date: 12/21/2004
Type:
Title: REMEDIAL ACTION COMPLETION CERTIFICATION
Title Link: https://geotracker.waterboards.ca.gov/site_documents/9544034659/88UT015%2Epdf
Size : 135 KB
Submitted By: (REGULATOR)
Submitted:

Document Type: Site Documents
Document Date: 12/21/2004
Type:
Title: CASE CLOSURE SUMMARY
Title Link: https://geotracker.waterboards.ca.gov/site_documents/7675122916/88UT015%2Epdf
Size : 2,305 KB
Submitted By: (REGULATOR)
Submitted:

Document Type: Site Documents
Document Date: 12/20/2004
Type: CLOSURE/NO FURTHER ACTION LETTER
Title: UNKNOWN
Title Link: https://geotracker.waterboards.ca.gov/view_documents?global_id=T0605900596&enforcement_id=5964773
Size :
Submitted By: PAMELA YBARRA (REGULATOR)
Submitted:

13	5 of 92	SE	0.12 / 612.04	41.13 / 4	3333 BRISTOL ST COSTA MESA CA 92626	AST
Total Capacity(Gal):	1,320				Owner Name:	SEARS ROEBUCK CO #1388
CUPA:	Orange				County:	Orange

13	6 of 92	SE	0.12 / 612.04	41.13 / 4	SEARS ROEBUCK AND CO 3333 BRISTOL STREET COSTA MESA CA 92626	HHSS
County:	Orange					
Tank Details Microfiche:	http://geotracker.waterboards.ca.gov/ustpdfs/pdf/0002eda7.pdf					

13	7 of 92	SE	0.12 / 612.04	41.13 / 4	MAC 12000021 3333 BRISTOL ST SPC 1617 COSTA MESA CA 92626	RCRA SQG
EPA Handler ID:	CAR000264168					
Gen Status Universe:	Small Quantity Generator					
Contact Name:	JENNIFER VERRINE					
Contact Address:	155 , PINELAWN RD , STE150 N , MELVILLE , NY, 11747 , US					
Contact Phone No and Ext:	631-752-5687					
Contact Email:	JVERRINE@ESTEE.COM					

Map Key	Number of Records	Direction	Distance (mi/ft)	Elev/Diff (ft)	Site	DB
Contact Country:		US				
County Name:		ORANGE				
EPA Region:		09				
Land Type:		Private				
Receive Date:		20170324				
Location Latitude:		33.667749				
Location Longitude:		-117.883521				

Violation/Evaluation Summary

Note: NO RECORDS: As of Nov 2021, there are no Compliance Monitoring and Enforcement (violation) records associated with this facility (EPA ID).

Handler Summary

Importer Activity: No
Mixed Waste Generator: No
Transporter Activity: No
Transfer Facility: No
Onsite Burner Exemption: No
Furnace Exemption: No
Underground Injection Activity: No
Commercial TSD: No
Used Oil Transporter: No
Used Oil Transfer Facility: No
Used Oil Processor: No
Used Oil Refiner: No
Used Oil Burner: No
Used Oil Market Burner: No
Used Oil Spec Marketer: No

Hazardous Waste Handler Details

Sequence No: 1
Receive Date: 20160617
Handler Name: MAC 3001
Federal Waste Generator Code: 2
Generator Code Description: Small Quantity Generator
Source Type: Notification

Waste Code Details

Hazardous Waste Code: 352
Waste Code Description: Other organic solids

Hazardous Waste Code: D001
Waste Code Description: IGNITABLE WASTE

Hazardous Waste Handler Details

Sequence No: 2
Receive Date: 20170324
Handler Name: MAC 12000021
Federal Waste Generator Code: 2
Generator Code Description: Small Quantity Generator
Source Type: Notification

Waste Code Details

Hazardous Waste Code: 331
Waste Code Description: Off-specification, aged, or surplus organics

Map Key	Number of Records	Direction	Distance (mi/ft)	Elev/Diff (ft)	Site	DB
Hazardous Waste Code:		D001				
Waste Code Description:		IGNITABLE WASTE				
Owner/Operator Details						
Owner/Operator Ind:	Current Operator				Street No:	
Type:	Private				Street 1:	
Name:	ESTEE LAUDER INC				Street 2:	
Date Became Current:	20160701				City:	
Date Ended Current:					State:	
Phone:					Country:	
Source Type:	Notification				Zip Code:	
Owner/Operator Ind:	Current Owner				Street No:	767
Type:	Private				Street 1:	FIFTH AVE
Name:	ESTEE LAUDER INC				Street 2:	
Date Became Current:	20160701				City:	NEW YORK
Date Ended Current:					State:	NY
Phone:	212-572-4200				Country:	US
Source Type:	Notification				Zip Code:	10153
Owner/Operator Ind:	Current Operator				Street No:	
Type:	Private				Street 1:	
Name:	ESTEE LAUDER INC				Street 2:	
Date Became Current:	20160701				City:	
Date Ended Current:					State:	
Phone:					Country:	US
Source Type:	Notification				Zip Code:	
Historical Handler Details						
Receive Dt:	20160617					
Generator Code Description:	Small Quantity Generator					
Handler Name:	MAC 3001					
13	8 of 92	SE	0.12 / 612.04	41.13 / 4	SEPHORA #20 3333 BRISTOL ST STE 1808 COSTA MESA CA 92626	HW ORANGE
Facility ID:	FA0041164					
13	9 of 92	SE	0.12 / 612.04	41.13 / 4	SOUTH COAST PLAZA 3333 BRISTOL ST COSTA MESA CA 92626	HW ORANGE
Facility ID:	FA0041455					
13	10 of 92	SE	0.12 / 612.04	41.13 / 4	MACYS SOUTH COAST PLAZA #523 3333 BRISTOL ST COSTA MESA CA 92626	HW ORANGE
Facility ID:	FA0041456					
13	11 of 92	SE	0.12 / 612.04	41.13 / 4	ORIGINS #705 3333 BRISTOL ST SPC 2017 COSTA MESA CA 92626	RCRA SQG
EPA Handler ID:	CAR000265843					
Gen Status Universe:	Small Quantity Generator					

Map Key	Number of Records	Direction	Distance (mi/ft)	Elev/Diff (ft)	Site	DB
Contact Name:		JENNIFER VERRINE				
Contact Address:		155 , PINELAWN RD , STE 150 N , MELVILLE , NY, 11747 , US				
Contact Phone No and Ext:		631-752-5687				
Contact Email:		JVERRINE@ESTEE.COM				
Contact Country:		US				
County Name:		ORANGE				
EPA Region:		09				
Land Type:		Private				
Receive Date:		20170324				
Location Latitude:		33.667749				
Location Longitude:		-117.883521				

Violation/Evaluation Summary

Note: NO RECORDS: As of Nov 2021, there are no Compliance Monitoring and Enforcement (violation) records associated with this facility (EPA ID).

Handler Summary

Importer Activity: No
Mixed Waste Generator: No
Transporter Activity: No
Transfer Facility: No
Onsite Burner Exemption: No
Furnace Exemption: No
Underground Injection Activity: No
Commercial TSD: No
Used Oil Transporter: No
Used Oil Transfer Facility: No
Used Oil Processor: No
Used Oil Refiner: No
Used Oil Burner: No
Used Oil Market Burner: No
Used Oil Spec Marketer: No

Hazardous Waste Handler Details

Sequence No: 1
Receive Date: 20160617
Handler Name: ORIGINS #705
Federal Waste Generator Code: 2
Generator Code Description: Small Quantity Generator
Source Type: Notification

Waste Code Details

Hazardous Waste Code: 352
Waste Code Description: Other organic solids

Hazardous Waste Code: D001
Waste Code Description: IGNITABLE WASTE

Hazardous Waste Handler Details

Sequence No: 2
Receive Date: 20170324
Handler Name: ORIGINS #705
Federal Waste Generator Code: 2
Generator Code Description: Small Quantity Generator
Source Type: Notification

Waste Code Details

Map Key	Number of Records	Direction	Distance (mi/ft)	Elev/Diff (ft)	Site	DB
---------	-------------------	-----------	------------------	----------------	------	----

Hazardous Waste Code:	331
Waste Code Description:	Off-specification, aged, or surplus organics
Hazardous Waste Code:	D001
Waste Code Description:	IGNITABLE WASTE

Owner/Operator Details

Owner/Operator Ind:	Current Operator	Street No:	767
Type:	Private	Street 1:	FIFTH AVE
Name:	ESTEE LAUDER, INC.	Street 2:	
Date Became Current:	20160701	City:	NEW YORK
Date Ended Current:		State:	NY
Phone:	212-572-4200	Country:	US
Source Type:	Notification	Zip Code:	10153

Owner/Operator Ind:	Current Owner	Street No:	767
Type:	Private	Street 1:	FIFTH AVE
Name:	ESTEE LAUDER, INC.	Street 2:	
Date Became Current:	20160701	City:	NEW YORK
Date Ended Current:		State:	NY
Phone:	212-572-4200	Country:	US
Source Type:	Notification	Zip Code:	10153

Historical Handler Details

Receive Dt:	20160617
Generator Code Description:	Small Quantity Generator
Handler Name:	ORIGINS #705

<u>13</u>	12 of 92	SE	0.12 / 612.04	41.13 / 4	AVEDA #724 3333 BRISTOL ST SPC 1852 COSTA MESA CA 92626	RCRA SQG
---------------------------	----------	-----------	----------------------	------------------	--	-----------------

EPA Handler ID:	CAR000265991
Gen Status Universe:	Small Quantity Generator
Contact Name:	JENNIFER VERRINE
Contact Address:	155 , PINELAWN RD STE 150 N , , MELVILLE , NY, 11747 , US
Contact Phone No and Ext:	631-752-5687
Contact Email:	JVERRINE@ESTEE.COM
Contact Country:	US
County Name:	ORANGE
EPA Region:	09
Land Type:	Private
Receive Date:	20170324
Location Latitude:	33.667749
Location Longitude:	-117.883521

Violation/Evaluation Summary

Note:	NO RECORDS: As of Nov 2021, there are no Compliance Monitoring and Enforcement (violation) records associated with this facility (EPA ID).
--------------	--

Handler Summary

Importer Activity:	No
Mixed Waste Generator:	No
Transporter Activity:	No
Transfer Facility:	No
Onsite Burner Exemption:	No
Furnace Exemption:	No
Underground Injection Activity:	No

Map Key	Number of Records	Direction	Distance (mi/ft)	Elev/Diff (ft)	Site	DB
Commercial TSD:		No				
Used Oil Transporter:		No				
Used Oil Transfer Facility:		No				
Used Oil Processor:		No				
Used Oil Refiner:		No				
Used Oil Burner:		No				
Used Oil Market Burner:		No				
Used Oil Spec Marketer:		No				

Hazardous Waste Handler Details

Sequence No: 1
Receive Date: 20160617
Handler Name: AVEDA #724
Federal Waste Generator Code: 2
Generator Code Description: Small Quantity Generator
Source Type: Notification

Waste Code Details

Hazardous Waste Code: 352
Waste Code Description: Other organic solids

Hazardous Waste Code: D001
Waste Code Description: IGNITABLE WASTE

Hazardous Waste Handler Details

Sequence No: 2
Receive Date: 20170324
Handler Name: AVEDA #724
Federal Waste Generator Code: 2
Generator Code Description: Small Quantity Generator
Source Type: Notification

Waste Code Details

Hazardous Waste Code: 331
Waste Code Description: Off-specification, aged, or surplus organics

Hazardous Waste Code: D001
Waste Code Description: IGNITABLE WASTE

Owner/Operator Details

Owner/Operator Ind:	Current Owner	Street No:	767
Type:	Private	Street 1:	FIFTH AVE
Name:	ESTEE LAUDER, INC.	Street 2:	
Date Became Current:	20160701	City:	NEW YORK
Date Ended Current:		State:	NY
Phone:	212-572-4200	Country:	US
Source Type:	Notification	Zip Code:	10153

Owner/Operator Ind:	Current Operator	Street No:	767
Type:	Private	Street 1:	FIFTH AVE
Name:	ESTEE LAUDER, INC.	Street 2:	
Date Became Current:	20160701	City:	NEW YORK
Date Ended Current:		State:	NY
Phone:	212-572-4200	Country:	US
Source Type:	Notification	Zip Code:	10153

Historical Handler Details

Map Key	Number of Records	Direction	Distance (mi/ft)	Elev/Diff (ft)	Site	DB
Receive Dt: 20160617 Generator Code Description: Small Quantity Generator Handler Name: AVEDA #724						
13	13 of 92	SE	0.12 / 612.04	41.13 / 4	BLOOMINGDALE'S SOUTH COAST PLAZA 3333 S. BRISTOL ST COSTA MESA CA 92626	RCRA SQG
EPA Handler ID: CAR000265686 Gen Status Universe: Small Quantity Generator Contact Name: MONICA NG Contact Address: 3333 , S. BRISTOL ST , , COSTA MESA , CA, 92626 , US Contact Phone No and Ext: 732-734-3435 Contact Email: ENVIRONMENTAL@MACYS.COM Contact Country: US County Name: ORANGE EPA Region: 09 Land Type: Private Receive Date: 20210827 Location Latitude: 33.667749 Location Longitude: -117.883521						
<u>Violation/Evaluation Summary</u>						
Note: NO RECORDS: As of Nov 2021, there are no Compliance Monitoring and Enforcement (violation) records associated with this facility (EPA ID).						
<u>Handler Summary</u>						
Importer Activity: No Mixed Waste Generator: No Transporter Activity: No Transfer Facility: No Onsite Burner Exemption: No Furnace Exemption: No Underground Injection Activity: No Commercial TSD: No Used Oil Transporter: No Used Oil Transfer Facility: No Used Oil Processor: No Used Oil Refiner: No Used Oil Burner: No Used Oil Market Burner: No Used Oil Spec Marketer: No						
<u>Hazardous Waste Handler Details</u>						
Sequence No: 1 Receive Date: 20160811 Handler Name: BLOOMINGDALE'S SOUTH COAST PLAZA Federal Waste Generator Code: 2 Generator Code Description: Small Quantity Generator Source Type: Notification						
<u>Waste Code Details</u>						
Hazardous Waste Code: 331 Waste Code Description: Off-specification, aged, or surplus organics Hazardous Waste Code: D001 Waste Code Description: IGNITABLE WASTE						

Map Key	Number of Records	Direction	Distance (mi/ft)	Elev/Diff (ft)	Site	DB
<u>Hazardous Waste Handler Details</u>						
Sequence No:	2					
Receive Date:	20210827					
Handler Name:	BLOOMINGDALE'S SOUTH COAST PLAZA					
Federal Waste Generator Code:	2					
Generator Code Description:	Small Quantity Generator					
Source Type:	Notification					
<u>Waste Code Details</u>						
Hazardous Waste Code:	331					
Waste Code Description:	Off-specification, aged, or surplus organics					
Hazardous Waste Code:	D001					
Waste Code Description:	IGNITABLE WASTE					
<u>Owner/Operator Details</u>						
Owner/Operator Ind:	Current Operator				Street No:	
Type:	Private				Street 1:	
Name:	MELISSA OLBERDING				Street 2:	
Date Became Current:	19960101				City:	
Date Ended Current:					State:	
Phone:					Country:	US
Source Type:	Notification				Zip Code:	
Owner/Operator Ind:	Current Owner				Street No:	7
Type:	Private				Street 1:	WEST 7TH ST
Name:	MACY'S RETAIL HOLDINGS, INC.				Street 2:	
Date Became Current:	19960101				City:	CINCINNATI
Date Ended Current:					State:	OH
Phone:	513-562-6702				Country:	US
Source Type:	Notification				Zip Code:	45202
Owner/Operator Ind:	Current Owner				Street No:	145
Type:	Private				Street 1:	PROGRESS PLACE
Name:	MACY'S RETAIL HOLDINGS, INC.				Street 2:	
Date Became Current:	19960101				City:	CINCINNATI
Date Ended Current:					State:	OH
Phone:					Country:	US
Source Type:	Notification				Zip Code:	45246
Owner/Operator Ind:	Current Operator				Street No:	145
Type:	Private				Street 1:	PROGRESS PLACE
Name:	BLOOMINGDALE'S				Street 2:	
Date Became Current:	19960101				City:	CINCINNATI
Date Ended Current:					State:	OH
Phone:					Country:	US
Source Type:	Notification				Zip Code:	45246
<u>Historical Handler Details</u>						
Receive Dt:	20160811					
Generator Code Description:	Small Quantity Generator					
Handler Name:	BLOOMINGDALE'S SOUTH COAST PLAZA					
13	14 of 92	SE	0.12 / 612.04	41.13 / 4	SOUTH COAST PLAZA 3333 BRISTOL ST COSTA MESA CA 92626	EMISSIONS

Map Key	Number of Records	Direction	Distance (mi/ft)	Elev/Diff (ft)	Site	DB
---------	----------------------	-----------	---------------------	-------------------	------	----

1993 Criteria Data

Facility ID:	71258	CERR Code:	
Facility SIC Code:	5311	TOGT:	.4
CO:	30	ROGT:	0
Air Basin:	SC	COT:	0
District:	SC	NOXT:	0
COID:	ORA	SOXT:	0
DISN:	SOUTH COAST AQMD	PMT:	0
CHAPIS:		PM10T:	0

1993 Toxic Data

Facility ID:	71258	COID:	ORA
Facility SIC Code:	5311	DISN:	SOUTH COAST AQMD
CO:	30	CHAPIS:	
Air Basin:	SC	CERR Code:	
District:	SC		
TS:			
Health Risk Asmt:			
Non-Cancer Chronic Haz Ind:			
Non-Cancer Acute Haz Ind:			

1995 Criteria Data

Facility ID:	71258	CERR Code:	
Facility SIC Code:	5311	TOGT:	.4
CO:	30	ROGT:	0
Air Basin:	SC	COT:	0
District:	SC	NOXT:	0
COID:	ORA	SOXT:	0
DISN:	SOUTH COAST AQMD	PMT:	0
CHAPIS:		PM10T:	0

1995 Toxic Data

Facility ID:	71258	COID:	ORA
Facility SIC Code:	5311	DISN:	SOUTH COAST AQMD
CO:	30	CHAPIS:	
Air Basin:	SC	CERR Code:	
District:	SC		
TS:			
Health Risk Asmt:			
Non-Cancer Chronic Haz Ind:			
Non-Cancer Acute Haz Ind:			

1996 Criteria Data

Facility ID:	71258	CERR Code:	
Facility SIC Code:	5311	TOGT:	23.8
CO:	30	ROGT:	2.87457
Air Basin:	SC	COT:	10.2
District:	SC	NOXT:	1
COID:	ORA	SOXT:	0
DISN:	SOUTH COAST AQMD	PMT:	.1
CHAPIS:		PM10T:	.0976

1996 Toxic Data

Facility ID:	71258	COID:	ORA
Facility SIC Code:	5311	DISN:	SOUTH COAST AQMD
CO:	30	CHAPIS:	
Air Basin:	SC	CERR Code:	

Map Key	Number of Records	Direction	Distance (mi/ft)	Elev/Diff (ft)	Site	DB
District: SC TS: Health Risk Asmt: Non-Cancer Chronic Haz Ind: Non-Cancer Acute Haz Ind:						
<u>1998 Toxic Data</u>						
Facility ID: 71258 Facility SIC Code: 5311 CO: 30 Air Basin: SC District: SC TS: Health Risk Asmt: Non-Cancer Chronic Haz Ind: Non-Cancer Acute Haz Ind:						
COID: ORA DISN: SOUTH COAST AQMD CHAPIS: CERR Code:						
<u>1999 Toxic Data</u>						
Facility ID: 71258 Facility SIC Code: 5311 CO: 30 Air Basin: SC District: SC TS: Health Risk Asmt: Non-Cancer Chronic Haz Ind: Non-Cancer Acute Haz Ind:						
COID: ORA DISN: SOUTH COAST AQMD CHAPIS: CERR Code:						
<u>2000 Toxic Data</u>						
Facility ID: 71258 Facility SIC Code: 5311 CO: 30 Air Basin: SC District: SC TS: Health Risk Asmt: Non-Cancer Chronic Haz Ind: Non-Cancer Acute Haz Ind:						
COID: ORA DISN: SOUTH COAST AQMD CHAPIS: CERR Code:						
<u>2001 Toxic Data</u>						
Facility ID: 71258 Facility SIC Code: 5311 CO: 30 Air Basin: SC District: SC TS: Health Risk Asmt: Non-Cancer Chronic Haz Ind: Non-Cancer Acute Haz Ind:						
COID: ORA DISN: SOUTH COAST AQMD CHAPIS: CERR Code:						
13	15 of 92	SE	0.12 / 612.04	41.13 / 4	NORDSTROM 3333 BRISTOL STREET COSTA MESA CA 92626	EMISSIONS

1990 Criteria Data

Facility ID: 63951 **CERR Code:**

Map Key	Number of Records	Direction	Distance (mi/ft)	Elev/Diff (ft)	Site	DB
Facility SIC Code:	5311				TOGT:	.1
CO:	30				ROGT:	.08785
Air Basin:	SC				COT:	.3
District:	SC				NOXT:	1.1
COID:	ORA				SOXT:	0
DISN:	SOUTH COAST AQMD				PMT:	.1
CHAPIS:					PM10T:	.0976
1990 Toxic Data						
Facility ID:	63951				COID:	ORA
Facility SIC Code:	5311				DISN:	SOUTH COAST AQMD
CO:	30				CHAPIS:	
Air Basin:	SC				CERR Code:	
District:	SC					
TS:						
Health Risk Asmt:						
Non-Cancer Chronic Haz Ind:						
Non-Cancer Acute Haz Ind:						
13	16 of 92	SE	0.12 / 612.04	41.13 / 4	BULLOCK'S INC, SOUTH COAST PLA 3333 BRISTOL ST. COSTA MESA CA 92626	EMISSIONS
1990 Criteria Data						
Facility ID:	24590				CERR Code:	
Facility SIC Code:	5311				TOGT:	0
CO:	30				ROGT:	0
Air Basin:	SC				COT:	0
District:	SC				NOXT:	0
COID:	ORA				SOXT:	0
DISN:	SOUTH COAST AQMD				PMT:	0
CHAPIS:					PM10T:	0
1990 Toxic Data						
Facility ID:	24590				COID:	ORA
Facility SIC Code:	5311				DISN:	SOUTH COAST AQMD
CO:	30				CHAPIS:	
Air Basin:	SC				CERR Code:	
District:	SC					
TS:						
Health Risk Asmt:						
Non-Cancer Chronic Haz Ind:						
Non-Cancer Acute Haz Ind:						
13	17 of 92	SE	0.12 / 612.04	41.13 / 4	Sears #1388/6851 3333 BRISTOL ST COSTA MESA CA 92626	DELISTED CTNK
Site ID:	152229				Latitude:	33.690358
County:					Longitude:	-117.885683
Tank Type:						
Original Source:	CTNK					
Record Date:	29-NOV-2018					
13	18 of 92	SE	0.12 / 612.04	41.13 / 4	Nordstrom South Coast Plaza 3333 BRISTOL ST COSTA MESA CA 92626	CERS HAZ

Map Key	Number of Records	Direction	Distance (mi/ft)	Elev/Diff (ft)	Site	DB
---------	-------------------	-----------	------------------	----------------	------	----

Site ID: 422800
Latitude: 33.690358
Longitude: -117.885683
County:

Regulated Programs

EI ID:	10736734	EI Description:	Chemical Storage Facilities
EI ID:	10736734	EI Description:	Hazardous Waste Generator

Evaluations

Eval Date: 08/11/2021
Violations Found: No
Eval General Type: Compliance Evaluation Inspection
Eval Type: Routine done by local agency
Eval Division: Orange County Environmental Health
Eval Program: HMRRP
Eval Source: CERS
Eval Notes:

On site to conduct a hazardous materials inspection. Facility inspection conducted with Carlos Rodriguez, facilities manager of the site. Observed the following disclosable materials: - Carbon Dioxide (3 x 50 lbs = 150 lbs ~ 1.260 cu. ft.) - Helium (5 x 292 cu. ft. = 1,460 cu. ft.) - Propane (6 X 230 cu. ft. = 1,380 cu. ft.) - Diesel (80 gal emergency generator tank) Verified Hazardous Materials Business Plan (HMBP) components submitted on the California Environmental Reporting System (CERS) on site. The facility is responsible for identifying all hazardous materials, to include hazardous wastes, which are above disclosure thresholds. If there is a change in the type or 100% increase in the amount of chemicals that are maintained on site, please submit revised documents (electronically) within 30 days of the change. Hazardous Materials documents can be submitted via CERS at <http://cers.calepa.ca.gov/>. **Please note, you are required to review your [Truncated]; Note: data in [EVAL Notes] field for some records is truncated from the source.

Eval Date: 08/11/2021
Violations Found: No
Eval General Type: Compliance Evaluation Inspection
Eval Type: Routine done by local agency
Eval Division: Orange County Environmental Health
Eval Program: HW
Eval Source: CERS
Eval Notes:

On site to conduct a routine hazardous waste inspection. Met with Carlos Rodriguez, facilities manager of the site. Facility is a small quantity generator of retail wastes. Walked the facility, perimeter, and inspected the hazardous waste storage area. Containers were closed and properly labeled. Inspected the municipal trash for hazardous waste. No hazardous waste was observed in the dumpster. Manifests and emergency response information were reviewed. Maintain copies of your hazardous waste manifests on site for review for 3 years. Hazardous waste(s) must be labeled with the following information: 1. The word "Hazardous Waste" 2. Generator Name and Address 3. Accumulation Start Date 4. Physical State/Hazardous Properties 5. Chemical Contents Emailed a copy of this report to Carlos.Rodriguez@Nordstrom.com.; Note: data in [EVAL Notes] field for some records is truncated from the source.

Affiliations

Affil Type Desc: Parent Corporation
Entity Name: Nordstrom Inc.
Entity Title:
Address:
City:
State:
Country:
Zip Code:
Phone:

Affil Type Desc: Operator
Entity Name: Nordstrom Inc. 320
Entity Title:
Address:

Map Key	Number of Records	Direction	Distance (mi/ft)	Elev/Diff (ft)	Site	DB
City:						
State:						
Country:						
Zip Code:						
Phone:		(714) 549-8300				
Affil Type Desc:						
Entity Name:		Document Preparer				
Entity Title:		David Cohen				
Address:						
City:						
State:						
Country:						
Zip Code:						
Phone:						
Affil Type Desc:						
Entity Name:		Identification Signer				
Entity Title:		David Cohen				
Entity Title:		Program Manager				
Address:						
City:						
State:						
Country:						
Zip Code:						
Phone:						
Affil Type Desc:						
Entity Name:		Environmental Contact				
Entity Title:		CARLOS RODRIGUEZ				
Address:						
Address:		3333 Bristol St				
City:		Costa Mesa				
State:		CA				
Country:						
Zip Code:		92626				
Phone:						
Affil Type Desc:						
Entity Name:		Facility Mailing Address				
Entity Title:		Mailing Address				
Address:						
Address:		3333 Bristol St				
City:		Costa Mesa				
State:		CA				
Country:						
Zip Code:		92626				
Phone:						
Affil Type Desc:						
Entity Name:		CUPA District				
Entity Title:		Orange County Env Health				
Address:						
Address:		1241 East Dyer RoadSuite 120				
City:		Santa Ana				
State:		CA				
Country:						
Zip Code:		92705-5611				
Phone:		(714) 433-6406				
Affil Type Desc:						
Entity Name:		Property Owner				
Entity Title:		Nordstrom Inc.				
Address:						
Address:		1700 7th Ave				
City:		Seattle				
State:		WA				
Country:		United States				
Zip Code:		98101				
Phone:		(206) 303-3511				
Affil Type Desc:						
Entity Name:		Legal Owner				
Entity Title:		Nordstrom Inc.				

Map Key	Number of Records	Direction	Distance (mi/ft)	Elev/Diff (ft)	Site	DB
Address:		1700 7th Ave				
City:		Seattle				
State:		WA				
Country:		United States				
Zip Code:		98101				
Phone:		(206) 303-3511				
13	19 of 92	SE	0.12 / 612.04	41.13 / 4	Vie de France 3333 BRISTOL ST STE 1620 COSTA MESA CA 92626	CERS HAZ
Site ID:		419529				
Latitude:		33.690360				
Longitude:		-117.885680				
County:						

Regulated Programs

EI ID: 10728808
 EI Description: Chemical Storage Facilities

Affiliations

Affil Type Desc: CUPA District
Entity Name: Orange County Env Health
Entity Title:
Address: 1241 East Dyer Road Suite 120
City: Santa Ana
State: CA
Country:
Zip Code: 92705-5611
Phone: (714) 433-6406

Affil Type Desc: Operator
Entity Name: Vie de France
Entity Title:
Address:
City:
State:
Country:
Zip Code:
Phone: (471) 557-1734

Affil Type Desc: Document Preparer
Entity Name: Clive Squirrell
Entity Title:
Address:
City:
State:
Country:
Zip Code:
Phone:

Affil Type Desc: Facility Mailing Address
Entity Name: Mailing Address
Entity Title:
Address: 3333 Bristol St STE 1620
City: Costa Mesa,
State: CA
Country:
Zip Code: 92626
Phone:

Affil Type Desc: Identification Signer
Entity Name: Clive Squirrell
Entity Title: General Manager
Address:

Map Key	Number of Records	Direction	Distance (mi/ft)	Elev/Diff (ft)	Site	DB
City: State: Country: Zip Code: Phone:						
Affil Type Desc: Parent Corporation Entity Name: Vie de France Entity Title: Address: City: State: Country: Zip Code: Phone:						
Affil Type Desc: Legal Owner Entity Name: Vie de France Yamazaki Inc Entity Title: Address: 2070 Chain Bridge Suite 500 City: Vienna, State: VA Country: United States Zip Code: 22182 Phone: (703) 442-9205						
Affil Type Desc: Environmental Contact Entity Name: Garrett Fenton Entity Title: Address: 3333 Bristol St, STE 1620 City: Costa Mesa State: CA Country: Zip Code: 92626 Phone:						

[13](#)

20 of 92

SE

0.12 /
612.04

41.13 /
4

BATH & BODY WORKS #270
3333 BRISTOL ST STE 2849
COSTA MESA CA 92626

CERS HAZ

Site ID: 426744
Latitude: 33.691880
Longitude: -117.889820
County:

Regulated Programs

El ID: 10745329 El Description: Hazardous Waste Generator

Affiliations

Affil Type Desc: Facility Mailing Address
Entity Name: Mailing Address
Entity Title:
Address: 2 LIMITED PARKWAY/ATTN: MIKE RYAN
City: COLUMBUS
State: OH
Country:
Zip Code: 43230
Phone:

Affil Type Desc: Parent Corporation
Entity Name: Bath & Body Works, LLC
Entity Title:
Address:
City:

Map Key	Number of Records	Direction	Distance (mi/ft)	Elev/Diff (ft)	Site	DB
State: Country: Zip Code: Phone:						
Affil Type Desc: Identification Signer Entity Name: Ashley Campbell Entity Title: COMPLIANCE & REGULATORY AFFAIRS SPEC Address: City: State: Country: Zip Code: Phone:						
Affil Type Desc: Legal Owner Entity Name: Bath & Body Works, LLC Entity Title: Address: 7 LIMITED PARKWAY City: REYNOLDSBURG State: OH Country: United States Zip Code: 43068 Phone: (614) 856-6000						
Affil Type Desc: Environmental Contact Entity Name: Mike Ryan Entity Title: Address: 2 LIMITED PARKWAY City: COLUMBUS State: OH Country: Zip Code: 43230 Phone:						
Affil Type Desc: Operator Entity Name: BATH & BODY WORKS #270 Entity Title: Address: City: State: Country: Zip Code: Phone: (714) 689-8108						
Affil Type Desc: CUPA District Entity Name: Orange County Env Health Entity Title: Address: 1241 East Dyer Road Suite 120 City: Santa Ana State: CA Country: Zip Code: 92705-5611 Phone: (714) 433-6406						
Affil Type Desc: Document Preparer Entity Name: ASHLEY CAMPBELL Entity Title: Address: City: State: Country: Zip Code: Phone:						

Map Key	Number of Records	Direction	Distance (mi/ft)	Elev/Diff (ft)	Site	DB
---------	----------------------	-----------	---------------------	-------------------	------	----

COSTA MESA CA 92626

Site ID: 370314
 Latitude: 33.690360
 Longitude: -117.885680
 County:

Regulated Programs

El ID:	10671967	El Description:	Hazardous Waste Generator
--------	----------	-----------------	---------------------------

Affiliations

Affil Type Desc: Parent Corporation
 Entity Name: Richemont North America, Inc
 Entity Title:
 Address:
 City:
 State:
 Country:
 Zip Code:
 Phone:

Affil Type Desc: Legal Owner
 Entity Name: Richemont North America, Inc
 Entity Title:
 Address: 2710 Regency Drive, Ste 500
 City: Grand Prairie
 State: TX
 Country: United States
 Zip Code: 75050
 Phone: (214) 536-7857

Affil Type Desc: Environmental Contact
 Entity Name: RSOC Staff/Attn Dean Hillis
 Entity Title:
 Address: 10 East 52nd Street
 City: New York
 State: NY
 Country:
 Zip Code: 10022
 Phone:

Affil Type Desc: Facility Mailing Address
 Entity Name: Mailing Address
 Entity Title:
 Address: 3333 BRISTOL STREET, STE 2634
 City: COSTA MESA
 State: CA
 Country:
 Zip Code: 92626
 Phone:

Affil Type Desc: Operator
 Entity Name: Richemont North America, Inc DBA A. Lange & Sohne #3132
 Entity Title:
 Address:
 City:
 State:
 Country:
 Zip Code:
 Phone: (657) 205-4555

Affil Type Desc: CUPA District
 Entity Name: Orange County Env Health
 Entity Title:

Map Key	Number of Records	Direction	Distance (mi/ft)	Elev/Diff (ft)	Site	DB
Address:		1241 East Dyer RoadSuite 120				
City:		Santa Ana				
State:		CA				
Country:						
Zip Code:		92705-5611				
Phone:		(714) 433-6406				
Affil Type Desc:		Document Preparer				
Entity Name:		Dean Hillis				
Entity Title:						
Address:						
City:						
State:						
Country:						
Zip Code:						
Phone:						
Affil Type Desc:		Identification Signer				
Entity Name:		Dean Hillis				
Entity Title:		Senior Manager Health & Safety				
Address:						
City:						
State:						
Country:						
Zip Code:						
Phone:						
13	22 of 92	SE	0.12 / 612.04	41.13 / 4	Richemont North America, Inc DBA Chloe #3052 3333 BRISTOL ST STE 2225 COSTA MESA CA 92626	CERS HAZ
Site ID:		370320				
Latitude:		33.690360				
Longitude:		-117.885680				
County:						
<u>Regulated Programs</u>						
EI ID:		10671991		EI Description:		Hazardous Waste Generator
<u>Affiliations</u>						
Affil Type Desc:		Legal Owner				
Entity Name:		Richemont North America, Inc				
Entity Title:						
Address:		2710 Regency Drive, Ste 500				
City:		Grand Prairie				
State:		TX				
Country:		United States				
Zip Code:		75050				
Phone:		(214) 536-7857				
Affil Type Desc:		CUPA District				
Entity Name:		Orange County Env Health				
Entity Title:						
Address:		1241 East Dyer RoadSuite 120				
City:		Santa Ana				
State:		CA				
Country:						
Zip Code:		92705-5611				
Phone:		(714) 433-6406				
Affil Type Desc:		Identification Signer				
Entity Name:		Dean Hillis				
Entity Title:		Senior Manager Health & Safety				

Map Key	Number of Records	Direction	Distance (mi/ft)	Elev/Diff (ft)	Site	DB
Address: City: State: Country: Zip Code: Phone:						
Affil Type Desc: Entity Name: Entity Title: Address: City: State: Country: Zip Code: Phone:		Document Preparer Dean Hillis				
Affil Type Desc: Entity Name: Entity Title: Address: City: State: Country: Zip Code: Phone:		Facility Mailing Address Mailing Address 3333 BRISTOL STREET, STE 2225 COSTA MESA CA 92626				
Affil Type Desc: Entity Name: Entity Title: Address: City: State: Country: Zip Code: Phone:		Parent Corporation Richemont North America, Inc				
Affil Type Desc: Entity Name: Entity Title: Address: City: State: Country: Zip Code: Phone:		Operator Richemont North America, Inc DBA Chloe #3052				
Affil Type Desc: Entity Name: Entity Title: Address: City: State: Country: Zip Code: Phone:		Environmental Contact RSOC Staff/Attn Dean Hillis 10 East 52nd Street New York NY 10022				
13	23 of 92	SE	0.12 / 612.04	41.13 / 4	Macy's South Coast Plaza #523 3333 S BRISTOL STREET COSTA MESA CA 92626	CERS HAZ
Site ID: Latitude: Longitude: County:		132228 33.690360 -117.885680				

Regulated Programs

Map Key	Number of Records	Direction	Distance (mi/ft)	Elev/Diff (ft)	Site	DB
----------------	--------------------------	------------------	-------------------------	-----------------------	-------------	-----------

EI ID:	10459648				EI Description:	Chemical Storage Facilities
EI ID:	10459648				EI Description:	Hazardous Waste Generator

Violations

Violation Date:	10/10/2018	Violation Source:	CERS
Violation Program:	HW	Violation Division:	Orange County Environmental Health
Citation:	22 CCR 12 66262.34(f) - California Code of Regulations, Title 22, Chapter 12, Section(s) 66262.34(f)		
Violation Notes:			

Returned to compliance on 10/10/2018. OBSERVATION: Two hazardous waste labels were missing the hazardous property (Semi-Liquid Cosmetic and Solid Cosmetic drums). One plastic bin was incorrectly labeled for paint waste when it was accumulating flammable fragrance waste. CORRECTIVE ACTION: Immediately correct the labels with all the required information. This was corrected on site. No further corrective action necessary.

Violation Description:

Failure to properly label hazardous waste accumulation containers and portable tanks with the following requirements: "Hazardous Waste", name and address of the generator, physical and chemical characteristics of the Hazardous Waste, and starting accumulation date.

Violations

Violation Date:	10/10/2018	Violation Source:	CERS
Violation Program:	HW	Violation Division:	Orange County Environmental Health
Citation:	22 CCR 12 66262.12 - California Code of Regulations, Title 22, Chapter 12, Section(s) 66262.12		
Violation Notes:			

Returned to compliance on 03/21/2019. OBSERVATION: The facility is generating more than 100 kg of RCRA hazardous waste per month. Facilities that generate more than 100 kg of RCRA waste need to apply for and obtain a Federal EPA ID number. CORRECTIVE ACTION: Immediately apply for and obtain a Federal EPA ID number. Provide documentation that shows you've obtained a Federal EPA ID number within 30 days to this agency.

Violation Description:

Failure to obtain an Identification Number prior to treating, storing, disposing of, transporting or offering for transportation any hazardous waste.

Violations

Violation Date:	10/10/2018	Violation Source:	CERS
Violation Program:	HW	Violation Division:	Orange County Environmental Health
Citation:	22 CCR 12 66262.12 - California Code of Regulations, Title 22, Chapter 12, Section(s) 66262.12		
Violation Notes:			

Returned to compliance on 08/05/2019. OBSERVATION: The facility is generating more than 100 kg of RCRA hazardous waste per month. Facilities that generate more than 100 kg of RCRA waste need to apply for and obtain a Federal EPA ID number. CORRECTIVE ACTION: Immediately apply for and obtain a Federal EPA ID number. Provide documentation that shows you've obtained a Federal EPA ID number to this agency immediately.

Violation Description:

Failure to obtain an Identification Number prior to treating, storing, disposing of, transporting or offering for transportation any hazardous waste.

Evaluations

Eval Date:	10/10/2018
Violations Found:	Yes
Eval General Type:	Compliance Evaluation Inspection
Eval Type:	Routine done by local agency
Eval Division:	Orange County Environmental Health
Eval Program:	HW
Eval Source:	CERS
Eval Notes:	

A copy of this report will be sent to megan.t.busemi@macys.com and kristie.wilson@macys.com; Note: data in [EVAL Notes] field for some records is

Map Key	Number of Records	Direction	Distance (mi/ft)	Elev/Diff (ft)	Site	DB
---------	-------------------	-----------	------------------	----------------	------	----

truncated from the source.

Eval Date: 08/19/2019
Violations Found: No
Eval General Type: Other/Unknown
Eval Type: Other, not routine, done by local agency
Eval Division: Orange County Environmental Health
Eval Program: HW
Eval Source: CERS
Eval Notes:

Facility has obtained their federal EPA ID number CAR000298265. Violation I352 has been corrected. No further corrective action necessary. A copy of this report will be sent to Monica.Y.Ng@macys.com. ; Note: data in [EVAL Notes] field for some records is truncated from the source.

Eval Date: 03/21/2019
Violations Found: Yes
Eval General Type: Other/Unknown
Eval Type: Other, not routine, done by local agency
Eval Division: Orange County Environmental Health
Eval Program: HW
Eval Source: CERS
Eval Notes:

The following minor violation has not been corrected and has now been ELEVATED TO CLASS II: -I352 Failure to correct the violation listed above will result in a Notice of Violation (NOV) and the violation being elevated to Class I, which will require formal enforcement by OC CUPA in the form of an Administrative Enforcement Order (AEO) or referral to the District Attorney's Office, which will include the assessment of administrative penalties outlined in H&SC section 25404.1.1. Continue to correct all outstanding violations. Any business that does not comply with the Hazardous Waste requirements is civilly liable to the administrating county or city in an amount not more than seventy thousand dollars (\$70,000.00) per violation, per day (H&SC §25189.2). A copy of this report will be sent to megan.t.busemi@macys.com and kristie.wilson@macys.com.; Note: data in [EVAL Notes] field for some records is truncated from the source.

Eval Date: 07/22/2016
Violations Found: No
Eval General Type: Compliance Evaluation Inspection
Eval Type: Routine done by local agency
Eval Division: Costa Mesa Fire Department
Eval Program: HMRRP
Eval Source: CERS
Eval Notes:

Eval Date: 01/24/2020
Violations Found: No
Eval General Type: Compliance Evaluation Inspection
Eval Type: Routine done by local agency
Eval Division: Orange County Environmental Health
Eval Program: HMRRP
Eval Source: CERS
Eval Notes:

Facility inspection conducted with Mayra Martinez, operations manager at the site. No hazardous materials were observed above the reporting threshold. Facility will be removed from the hazardous materials program. Facility must resubmit their Facility Information submittal in the California Environmental Reporting System (CERS) within 30 days. They must mark NO for Hazardous Materials storage and YES for Hazardous Waste only. A copy of this report will be sent to mayra.martinez@macys.com. ; Note: data in [EVAL Notes] field for some records is truncated from the source.

Affiliations

Affil Type Desc: Legal Owner
Entity Name: Macy's Retail Holding Inc.
Entity Title:
Address: Macys's 237 Woodbridge Center Drive ATTN MSOC Call Center- 3RD FL
City: Woodbridge
State: NJ
Country: United States
Zip Code: 07095

Map Key	Number of Records	Direction	Distance (mi/ft)	Elev/Diff (ft)	Site	DB
Phone:		(513) 562-6702				
Affil Type Desc:		CUPA District				
Entity Name:		Orange County Env Health				
Entity Title:						
Address:		1241 East Dyer RoadSuite 120				
City:		Santa Ana				
State:		CA				
Country:						
Zip Code:		92705-5611				
Phone:		(714) 433-6406				
Affil Type Desc:		Facility Mailing Address				
Entity Name:		Mailing Address				
Entity Title:						
Address:		Macys's 237 Woodbridge Center Drive ATTN MSOC Call Center- 3RD FL				
City:		Woodbridge				
State:		NJ				
Country:						
Zip Code:		07095				
Phone:						
Affil Type Desc:		Document Preparer				
Entity Name:		Monica Ng				
Entity Title:						
Address:						
City:						
State:						
Country:						
Zip Code:						
Phone:						
Affil Type Desc:		Environmental Contact				
Entity Name:		Monica Ng				
Entity Title:						
Address:		Macys's 237 Woodbridge Center Drive ATTN MSOC Call Center- 3RD FL				
City:		woodbridge				
State:		NJ				
Country:						
Zip Code:		07095				
Phone:						
Affil Type Desc:		Identification Signer				
Entity Name:		Monica Ng				
Entity Title:		Environmental Services Manager				
Address:						
City:						
State:						
Country:						
Zip Code:						
Phone:						
Affil Type Desc:		Operator				
Entity Name:		Macy's				
Entity Title:						
Address:						
City:						
State:						
Country:						
Zip Code:						
Phone:		(714) 556-0611				
Affil Type Desc:		Parent Corporation				
Entity Name:		Macy's Retail Holdings Inc.				
Entity Title:						
Address:						
City:						
State:						
Country:						

Map Key	Number of Records	Direction	Distance (mi/ft)	Elev/Diff (ft)	Site	DB
Zip Code: Phone:						
13	24 of 92	SE	0.12 / 612.04	41.13 / 4	Origins 705 3333 BRISTOL ST STE 2017 COSTA MESA CA 92626	CERS HAZ

Site ID: 408974
 Latitude: 33.690360
 Longitude: -117.885680
 County:

Regulated Programs

EI ID: 10675477 EI Description: Hazardous Waste Generator

Affiliations

Affil Type Desc: Legal Owner
 Entity Name: Estee Lauder, Inc.
 Entity Title:
 Address: 767 Fifth Ave.
 City: New York
 State: NY
 Country: United States
 Zip Code: 10153
 Phone: (212) 572-4200

Affil Type Desc: Parent Corporation
 Entity Name: Estee Lauder, Inc.
 Entity Title:
 Address:
 City:
 State:
 Country:
 Zip Code:
 Phone:

Affil Type Desc: Operator
 Entity Name: Origins 705
 Entity Title:
 Address:
 City:
 State:
 Country:
 Zip Code:
 Phone: (714) 957-8800

Affil Type Desc: Document Preparer
 Entity Name: Jessica Otto
 Entity Title:
 Address:
 City:
 State:
 Country:
 Zip Code:
 Phone:

Affil Type Desc: CUPA District
 Entity Name: Orange County Env Health
 Entity Title:
 Address: 1241 East Dyer Road Suite 120
 City: Santa Ana
 State: CA
 Country:
 Zip Code: 92705-5611

Map Key	Number of Records	Direction	Distance (mi/ft)	Elev/Diff (ft)	Site	DB
<hr/>						
Phone:		(714) 433-6406				
Affil Type Desc:		Environmental Contact				
Entity Name:		Kevin Okerstrom				
Entity Title:						
Address:		155 Pinelawn Rd. Ste. 150N, EAS				
City:		Melville				
State:		NY				
Country:						
Zip Code:		11747				
Phone:						
Affil Type Desc:		Identification Signer				
Entity Name:		Jessica Otto				
Entity Title:		EHS Manager - g2 revolution				
Address:						
City:						
State:						
Country:						
Zip Code:						
Phone:						
Affil Type Desc:		Facility Mailing Address				
Entity Name:		Mailing Address				
Entity Title:						
Address:		155 Pinelawn Rd. Ste. 150N, EAS				
City:		Melville				
State:		NY				
Country:						
Zip Code:		11747				
Phone:						

[13](#)

25 of 92

SE

0.12 /
612.04

41.13 /
4

Sephora 20
3333 BRISTOL ST STE 1808
COSTA MESA CA 92626

CERS HAZ

Site ID: 369905
Latitude: 33.690360
Longitude: -117.885680
County:

Regulated Programs

El ID: 10522849 El Description: Hazardous Waste Generator

Violations

Violation Date: 05/29/2014 Violation Source: CERS
Violation Program: HW Violation Division: Orange County Environmental Health
Citation: 22 CCR 12 66262.34(f) - California Code of Regulations, Title 22, Chapter 12, Section(s) 66262.34(f)
Violation Notes:

Returned to compliance on 05/29/2014. Two five gallon plastic containers storing hazardous waste (broken and/or spilled flammable products) are stored closed and labeled with "Federal" hazardous waste labels that do have the waste properties listed. Please be advised that the waste properties (toxic, corrosive, flammable, etc...) and physical state (solid or liquid) must be listed on the labels. The waste characteristics were written on the labels during the inspection. This violation was corrected during the inspection.

Violation Description:

Failure to properly label hazardous waste accumulation containers with the following requirements: "Hazardous Waste", name and address of the generator, physical and chemical characteristics of the Hazardous Waste, and starting accumulation date.

Evaluations

Map Key	Number of Records	Direction	Distance (mi/ft)	Elev/Diff (ft)	Site	DB
---------	-------------------	-----------	------------------	----------------	------	----

Eval Date:	03/25/2017
Violations Found:	No
Eval General Type:	Other/Unknown
Eval Type:	Other, not routine, done by local agency
Eval Division:	Orange County Environmental Health
Eval Program:	HW
Eval Source:	CERS
Eval Notes:	

Reviewed and ACCEPTED CERS ID# 10522849 Facility Information submittal dated 2/7/17.; Note: data in [EVAL Notes] field for some records is truncated from the source.

Eval Date:	05/29/2014
Violations Found:	Yes
Eval General Type:	Compliance Evaluation Inspection
Eval Type:	Routine done by local agency
Eval Division:	Orange County Environmental Health
Eval Program:	HW
Eval Source:	CERS
Eval Notes:	

On site to conduct routine hazardous waste inspection. Tim Chen granted consent to conduct inspection. I inspected hazardous waste storage area in the stock room. Two drums storing flammable waste (some empty and some containing product) are stored closed and labeled as Excluded Recyclable Material. The drums are hauled to g2 revolution, LLC in Findlay, Ohio and products remaining in the containers are used to make had soaps. The non-flammable containers (empty and containing some product) are stored in a box and is labeled. Two five gallon plastic containers storing hazardous waste (broken or spilled flammable products) are stored closed and labeled with "Federal" hazardous waste labels that do not have the waste properties listed. Please be advised that the waste properties (toxic, corrosive, flammable, etc...) and physical state (solid or liquid) must be listed on the labels. Waste properties were marked on the labels during the inspection. The start date" [Truncated]; Note: data in [EVAL Notes] field for some records is truncated from the source.

Eval Date:	05/30/2017
Violations Found:	No
Eval General Type:	Compliance Evaluation Inspection
Eval Type:	Routine done by local agency
Eval Division:	Orange County Environmental Health
Eval Program:	HW
Eval Source:	CERS
Eval Notes:	

Onsite to conduct a routine hazardous waste inspection. Consent to inspect and take photos was granted by the Operations Specialist, Claudine Delacruz. Edna Quintana was also present during this inspection. A walk-through of the facility and trash compactor area was conducted. There was no hazardous waste observed in the compactor on this date. Photos were taken for reference. The following were observed: 30-gallon drum of customer returns/testers (make-up, fragrances) managed as ERM 1-gallon container for batteries 5-gallon container for absorbent containing liquid waste (broken or leaking containers) 24-can capacity aerosol mail-back box Mail-back box for non-hazardous, non-flammable make-up (powder, lipstick, pencils, brushes) The containers were observed properly stored and labeled. Hazardous waste disposal documents were reviewed. No hazardous waste violations were observed on this date. A copy of this report will be sent to [Truncated]; Note: data in [EVAL Notes] field for some records is truncated from the source.

Eval Date:	05/21/2016
Violations Found:	No
Eval General Type:	Other/Unknown
Eval Type:	Other, not routine, done by local agency
Eval Division:	Orange County Environmental Health
Eval Program:	HW
Eval Source:	CERS
Eval Notes:	

CERS BA/OW pg - new EPA ID# being used = CAL000273301 // previous CAR# inactive; Note: data in [EVAL Notes] field for some records is truncated from the source.

Eval Date:	08/04/2016
Violations Found:	No
Eval General Type:	Other/Unknown
Eval Type:	Other, not routine, done by local agency
Eval Division:	Orange County Environmental Health
Eval Program:	HW

Map Key	Number of Records	Direction	Distance (mi/ft)	Elev/Diff (ft)	Site	DB
---------	----------------------	-----------	---------------------	-------------------	------	----

Eval Source: CERS
Eval Notes:

Reviewed and accepted Facility Information documents submitted to CERS on 6/29/16.; Note: data in [EVAL Notes] field for some records is truncated from the source.

Affiliations

Affil Type Desc: Legal Owner
Entity Name: Sephora
Entity Title:
Address: 525 Market Street, 32nd Floor
City: San Francisco
State: CA
Country: United States
Zip Code: 94105
Phone: (415) 284-3300

Affil Type Desc: Operator
Entity Name: Sephora 20
Entity Title:
Address:
City:
State:
Country:
Zip Code:
Phone: (714) 429-9130

Affil Type Desc: Facility Mailing Address
Entity Name: Mailing Address
Entity Title:
Address: 9950 CHEMICAL ROAD
City: PASADENA
State: TX
Country:
Zip Code: 77507
Phone:

Affil Type Desc: Environmental Contact
Entity Name: ASHLEY CAMPBELL
Entity Title:
Address: 9950 CHEMICAL ROAD
City: PASADENA
State: TX
Country:
Zip Code: 77507
Phone:

Affil Type Desc: Identification Signer
Entity Name: Ashley Campbell
Entity Title: COMPLIANCE® AFFAIR SPECIALIST
Address:
City:
State:
Country:
Zip Code:
Phone:

Affil Type Desc: Parent Corporation
Entity Name: Sephora
Entity Title:
Address:
City:
State:
Country:
Zip Code:
Phone:

Map Key	Number of Records	Direction	Distance (mi/ft)	Elev/Diff (ft)	Site	DB
Affil Type Desc: CUPA District Entity Name: Orange County Env Health Entity Title: Address: 1241 East Dyer Road Suite 120 City: Santa Ana State: CA Country: Zip Code: 92705-5611 Phone: (714) 433-6406						
Affil Type Desc: Document Preparer Entity Name: ASHLEY CAMPBELL Entity Title: Address: City: State: Country: Zip Code: Phone:						
13	26 of 92	SE	0.12 / 612.04	41.13 / 4	Aveda 724 3333 BRISTOL ST STE 1852 COSTA MESA CA 92626	CERS HAZ
Site ID: 408389 Latitude: 33.690360 Longitude: -117.885680 County:						
<u>Regulated Programs</u>						
EI ID: 10676272 EI Description: Hazardous Waste Generator						
<u>Affiliations</u>						
Affil Type Desc: Document Preparer Entity Name: Jessica Otto, g2 revolution Entity Title: Address: City: State: Country: Zip Code: Phone:						
Affil Type Desc: Environmental Contact Entity Name: Kevin Okerstrom Entity Title: Address: 155 Pinelawn Rd. Ste. 150N, EAS City: Melville State: NY Country: Zip Code: 11747 Phone:						
Affil Type Desc: Facility Mailing Address Entity Name: Mailing Address Entity Title: Address: 155 Pinelawn Rd. Ste. 150N, EAS City: Melville State: NY Country: Zip Code: 11747 Phone:						

Map Key	Number of Records	Direction	Distance (mi/ft)	Elev/Diff (ft)	Site	DB
<hr/>						
Affil Type Desc:		Operator				
Entity Name:		Aveda 724				
Entity Title:						
Address:						
City:						
State:						
Country:						
Zip Code:						
Phone:		(714) 540-2423				
Affil Type Desc:		Parent Corporation				
Entity Name:		Estee Lauder, Inc.				
Entity Title:						
Address:						
City:						
State:						
Country:						
Zip Code:						
Phone:						
Affil Type Desc:		Legal Owner				
Entity Name:		Estee Lauder, Inc.				
Entity Title:						
Address:		767 5th Ave				
City:		New York				
State:		NY				
Country:		United States				
Zip Code:		10153				
Phone:		(212) 572-4200				
Affil Type Desc:		CUPA District				
Entity Name:		Orange County Env Health				
Entity Title:						
Address:		1241 East Dyer RoadSuite 120				
City:		Santa Ana				
State:		CA				
Country:						
Zip Code:		92705-5611				
Phone:		(714) 433-6406				
Affil Type Desc:		Identification Signer				
Entity Name:		Jessica Otto				
Entity Title:		EHS Manager - g2 revolution				
Address:						
City:						
State:						
Country:						
Zip Code:						
Phone:						

[13](#)

27 of 92

SE

0.12 /
612.04

41.13 /
4

MAC 12000021
3333 BRISTOL ST STE 1617
COSTA MESA CA 92626

CERS HAZ

Site ID: 378731
Latitude: 33.690360
Longitude: -117.885680
County:

Regulated Programs

EI ID: 10675675 **EI Description:** Hazardous Waste Generator

Affiliations

Affil Type Desc: CUPA District

Map Key	Number of Records	Direction	Distance (mi/ft)	Elev/Diff (ft)	Site	DB
<hr/>						
Entity Name:		Orange County Env Health				
Entity Title:						
Address:		1241 East Dyer Road Suite 120				
City:		Santa Ana				
State:		CA				
Country:						
Zip Code:		92705-5611				
Phone:		(714) 433-6406				
Affil Type Desc:		Facility Mailing Address				
Entity Name:		Mailing Address				
Entity Title:						
Address:		155 Pinelawn Rd Ste 150N, EAS				
City:		Melville				
State:		NY				
Country:						
Zip Code:		11747				
Phone:						
Affil Type Desc:		Environmental Contact				
Entity Name:		Kevin Okerstrom				
Entity Title:						
Address:		155 Pinelawn Rd. Ste. 150N, EAS				
City:		Melville				
State:		NY				
Country:						
Zip Code:		11747				
Phone:						
Affil Type Desc:		Parent Corporation				
Entity Name:		Estee Lauder, Inc.				
Entity Title:						
Address:						
City:						
State:						
Country:						
Zip Code:						
Phone:						
Affil Type Desc:		Identification Signer				
Entity Name:		Jessica Otto				
Entity Title:		EHS Manager - g2 revolution				
Address:						
City:						
State:						
Country:						
Zip Code:						
Phone:						
Affil Type Desc:		Document Preparer				
Entity Name:		Jessica Otto				
Entity Title:						
Address:						
City:						
State:						
Country:						
Zip Code:						
Phone:						
Affil Type Desc:		Legal Owner				
Entity Name:		Estee Lauder, Inc.				
Entity Title:						
Address:		767 Fifth Ave.				
City:		New York				
State:		NY				
Country:		United States				
Zip Code:		10153				
Phone:		(212) 572-4200				

Map Key	Number of Records	Direction	Distance (mi/ft)	Elev/Diff (ft)	Site	DB
Affil Type Desc: Entity Name: Entity Title: Address: City: State: Country: Zip Code: Phone:		Operator MAC 12000021				
		(714) 751-2142				

13	28 of 92	SE	0.12 / 612.04	41.13 / 4	Express 270 3333 BRISTOL ST COSTA MESA CA 92626	CERS HAZ
Site ID: Latitude: Longitude: County:		421984 33.690358 -117.885683				

Regulated Programs

EI ID:	10734802	EI Description:	Hazardous Waste Generator
---------------	----------	------------------------	---------------------------

Violations

Violation Date:	01/22/2018	Violation Source:	CERS
Violation Program:	HW	Violation Division:	Orange County Environmental Health
Citation:	HSC 6.5 25143.9 - California Health and Safety Code, Chapter 6.5, Section(s) 25143.9		
Violation Notes:			

Returned to compliance on 02/13/2018.

Violation Description:

Failure to manage a recyclable material pursuant to HSC 6.5 25143.2(b), (c), or (d).

Evaluations

Eval Date:	01/22/2018
Violations Found:	Yes
Eval General Type:	Compliance Evaluation Inspection
Eval Type:	Routine done by local agency
Eval Division:	Orange County Environmental Health
Eval Program:	HW
Eval Source:	CERS
Eval Notes:	

Onsite to conduct a routine hazardous waste inspection. Consent to inspect and take photos was granted by the assistant manager, Leo Gonzalez. A walk-through of the back of the store and trash compactor area was conducted. No hazardous waste was observed in the compactor, and no photos were taken. The following were observed: 5-gallon bucket of waste fragrances The lined bucket was observed stored closed. The bucket was observed not properly labeled, and no accumulation start date was indicated. Jessica Otto, Environmental Specialist with G2 Revolution was contacted by phone during this inspection. Ms. Otto stated the fragrances are managed as Excluded Recyclable Material and should be labeled as such. The following will be sent to the facility in hard copy: Inspection report Certificate of Return to Compliance (CRC) Excluded Recyclable Material label Label the waste container immediately. Return a signed copy of the Certificate of Return to Compliance [Truncated]; Note: data in [EVAL Notes] field for some records is truncated from the source.

Eval Date:	02/22/2018
Violations Found:	No
Eval General Type:	Other/Unknown
Eval Type:	Other, not routine, done by local agency
Eval Division:	Orange County Environmental Health
Eval Program:	HW
Eval Source:	CERS

Map Key	Number of Records	Direction	Distance (mi/ft)	Elev/Diff (ft)	Site	DB
---------	----------------------	-----------	---------------------	-------------------	------	----

Eval Notes:

Received signed Certificate of Return to Compliance dated 2/13/18. Violation I462 cited on 1/22/18 has been corrected. There are no outstanding hazardous waste violations at this facility. A copy of this report will be sent to g2cers@g2rev.com; Note: data in [EVAL Notes] field for some records is truncated from the source.

Affiliations

Affil Type Desc: Parent Corporation
Entity Name: Express Fashion Operations, LLC
Entity Title:
Address:
City:
State:
Country:
Zip Code:
Phone:

Affil Type Desc: Identification Signer
Entity Name: Jessica Otto
Entity Title: EHS Manager - g2 revolution
Address:
City:
State:
Country:
Zip Code:
Phone:

Affil Type Desc: Operator
Entity Name: Express 270
Entity Title:
Address:
City:
State:
Country:
Zip Code:
Phone: (714) 540-5830

Affil Type Desc: Document Preparer
Entity Name: Jessica Otto, g2 revolution
Entity Title:
Address:
City:
State:
Country:
Zip Code:
Phone:

Affil Type Desc: Facility Mailing Address
Entity Name: Mailing Address
Entity Title:
Address: 800 Church Street
City: Lake Zurich
State: IL
Country:
Zip Code: 60047
Phone:

Affil Type Desc: Environmental Contact
Entity Name: g2 revolution
Entity Title:
Address: 800 Church Street
City: Lake Zurich
State: IL
Country:
Zip Code: 60047
Phone:

Map Key	Number of Records	Direction	Distance (mi/ft)	Elev/Diff (ft)	Site	DB
<div><div><div>Affil Type Desc:</div><div>Entity Name:</div><div>Entity Title:</div><div>Address:</div><div>City:</div><div>State:</div><div>Country:</div><div>Zip Code:</div><div>Phone:</div></div><div>Legal Owner Express Fashion Operations, LLC 1 Express Drive Columbus OH United States 43230 (614) 474-4001</div></div>						
<div><div><div>Affil Type Desc:</div><div>Entity Name:</div><div>Entity Title:</div><div>Address:</div><div>City:</div><div>State:</div><div>Country:</div><div>Zip Code:</div><div>Phone:</div></div><div>CUPA District Orange County Env Health 1241 East Dyer RoadSuite 120 Santa Ana CA 92705-5611 (714) 433-6406</div></div>						
13	29 of 92	SE	0.12 / 612.04	41.13 / 4	Richemont North America, Inc DBA Van Cleef & Arpels #3078 3333 BRISTOL ST STE 1410 COSTA MESA CA 92626	CERS HAZ
<div><div><div>Site ID:</div><div>Latitude:</div><div>Longitude:</div><div>County:</div></div><div>370338 33.690360 -117.885680 </div></div>						
<div><div><div>Regulated Programs</div></div></div>						
<div><div><div>EI ID:</div><div>10672018</div></div><div><div>EI Description:</div><div>Hazardous Waste Generator</div></div></div>						
<div><div><div>Affiliations</div></div></div>						
<div><div><div>Affil Type Desc:</div><div>Entity Name:</div><div>Entity Title:</div><div>Address:</div><div>City:</div><div>State:</div><div>Country:</div><div>Zip Code:</div><div>Phone:</div></div><div>CUPA District Orange County Env Health 1241 East Dyer RoadSuite 120 Santa Ana CA 92705-5611 (714) 433-6406</div></div>						
<div><div><div>Affil Type Desc:</div><div>Entity Name:</div><div>Entity Title:</div><div>Address:</div><div>City:</div><div>State:</div><div>Country:</div><div>Zip Code:</div><div>Phone:</div></div><div>Operator Richemont North America, Inc DBA Van Cleef & Arpels #3078 (717) 545-9500</div></div>						
<div><div><div>Affil Type Desc:</div><div>Entity Name:</div><div>Entity Title:</div><div>Address:</div><div>City:</div><div>State:</div><div>Country:</div><div>Zip Code:</div><div>Phone:</div></div><div>Facility Mailing Address Mailing Address 3333 BRISTOL STREET, STE 1410 COSTA MESA CA 92626</div></div>						

Map Key	Number of Records	Direction	Distance (mi/ft)	Elev/Diff (ft)	Site	DB
<hr/>						
Affil Type Desc:		Document Preparer				
Entity Name:		Dean Hillis				
Entity Title:						
Address:						
City:						
State:						
Country:						
Zip Code:						
Phone:						
Affil Type Desc:		Identification Signer				
Entity Name:		Dean Hillis				
Entity Title:		Senior Manager Health & Safety				
Address:						
City:						
State:						
Country:						
Zip Code:						
Phone:						
Affil Type Desc:		Environmental Contact				
Entity Name:		RSOC Staff/Attn Dean Hillis				
Entity Title:						
Address:		10 East 52nd Street				
City:		New York				
State:		NY				
Country:						
Zip Code:		10022				
Phone:						
Affil Type Desc:		Legal Owner				
Entity Name:		Richemont North America, Inc				
Entity Title:						
Address:		2710 Regency Drive, Ste 500				
City:		Grand Prairie				
State:		TX				
Country:		United States				
Zip Code:		75050				
Phone:		(214) 536-7857				
Affil Type Desc:		Parent Corporation				
Entity Name:		Richemont North America, Inc				
Entity Title:						
Address:						
City:						
State:						
Country:						
Zip Code:						
Phone:						

<u>13</u>	30 of 92	SE	0.12 / 612.04	41.13 / 4	Richemont North America, Inc DBA Vacheron Constantin #2879 3333 BRISTOL ST STE 2879 COSTA MESA CA 92626	CERS HAZ
Site ID:	370335					
Latitude:	33.690360					
Longitude:	-117.885680					
County:						

Regulated Programs

EI ID:	10672069	EI Description:	Hazardous Waste Generator
---------------	----------	------------------------	---------------------------

Affiliations

Map Key	Number of Records	Direction	Distance (mi/ft)	Elev/Diff (ft)	Site	DB
Affil Type Desc: Entity Name: Entity Title: Address: City: State: Country: Zip Code: Phone:					Facility Mailing Address Mailing Address 3333 BRISTOL STREET, STE 2879 COSTA MESA CA 92626	
Affil Type Desc: Entity Name: Entity Title: Address: City: State: Country: Zip Code: Phone:					Environmental Contact RSOC Staff/Attn Dean Hillis 10 East 52nd Street New York NY 10022	
Affil Type Desc: Entity Name: Entity Title: Address: City: State: Country: Zip Code: Phone:					Document Preparer Dean Hillis	
Affil Type Desc: Entity Name: Entity Title: Address: City: State: Country: Zip Code: Phone:					Operator Richemont North America, Inc DBA Vacheron Constantin #2879 (714) 955-4057	
Affil Type Desc: Entity Name: Entity Title: Address: City: State: Country: Zip Code: Phone:					Parent Corporation Richemont North America, Inc	
Affil Type Desc: Entity Name: Entity Title: Address: City: State: Country: Zip Code: Phone:					Identification Signer Dean Hillis Senior Manager Health & Safety	
Affil Type Desc: Entity Name: Entity Title: Address: City: State: Country: Zip Code:					Legal Owner Richemont North America, Inc 2710 Regency Drive, Ste 500 Grand Prairie TX United States 75050	

Map Key	Number of Records	Direction	Distance (mi/ft)	Elev/Diff (ft)	Site	DB
Phone:		(214) 536-7857				
Affil Type Desc:		CUPA District				
Entity Name:		Orange County Env Health				
Entity Title:						
Address:		1241 East Dyer Road Suite 120				
City:		Santa Ana				
State:		CA				
Country:						
Zip Code:		92705-5611				
Phone:		(714) 433-6406				

13	31 of 92	SE	0.12 / 612.04	41.13 / 4	Richemont North America, Inc DBA Cartier #3026 3333 BRISTOL ST STE 2400 COSTA MESA CA 92626	CERS HAZ
Site ID:		370316				
Latitude:		33.690360				
Longitude:		-117.885680				
County:						

Regulated Programs

El ID:	10672003	El Description:	Hazardous Waste Generator
--------	----------	-----------------	---------------------------

Affiliations

Affil Type Desc:		Document Preparer
Entity Name:		Dean Hillis
Entity Title:		
Address:		
City:		
State:		
Country:		
Zip Code:		
Phone:		

Affil Type Desc:		Parent Corporation
Entity Name:		Richemont North America, Inc
Entity Title:		
Address:		
City:		
State:		
Country:		
Zip Code:		
Phone:		

Affil Type Desc:		Identification Signer
Entity Name:		Dean Hillis
Entity Title:		Senior Manager Health & Safety
Address:		
City:		
State:		
Country:		
Zip Code:		
Phone:		

Affil Type Desc:		Operator
Entity Name:		Richemont North America, Inc DBA Cartier #3026
Entity Title:		
Address:		
City:		
State:		
Country:		
Zip Code:		

Map Key	Number of Records	Direction	Distance (mi/ft)	Elev/Diff (ft)	Site	DB
<hr/>						
Phone:		(714) 540-8231				
Affil Type Desc:		Legal Owner				
Entity Name:		Richemont North America, Inc				
Entity Title:						
Address:		2710 Regency Drive, Ste 500				
City:		Grand Prairie				
State:		TX				
Country:		United States				
Zip Code:		75050				
Phone:		(214) 536-7857				
Affil Type Desc:		Environmental Contact				
Entity Name:		RSOC Staff/Attn Dean Hillis				
Entity Title:						
Address:		10 East 52nd Street				
City:		New York				
State:		NY				
Country:						
Zip Code:		10022				
Phone:						
Affil Type Desc:		Facility Mailing Address				
Entity Name:		Mailing Address				
Entity Title:						
Address:		3333 BRISTOL STREET, STE 2400				
City:		COSTA MESA				
State:		CA				
Country:						
Zip Code:		92626				
Phone:						
Affil Type Desc:		CUPA District				
Entity Name:		Orange County Env Health				
Entity Title:						
Address:		1241 East Dyer RoadSuite 120				
City:		Santa Ana				
State:		CA				
Country:						
Zip Code:		92705-5611				
Phone:		(714) 433-6406				
<hr/>						
13	32 of 92	SE	0.12 / 612.04	41.13 / 4	VICTORIA SECRET STORE #462 3333 BRISTOL ST STE 2024 COSTA MESA CA 92626	CERS HAZ
Site ID:		423499				
Latitude:		33.690670				
Longitude:		-117.888010				
County:						
<hr/>						
<u>Regulated Programs</u>						
EI ID:	10737778			EI Description:	Hazardous Waste Generator	
<hr/>						
<u>Affiliations</u>						
Affil Type Desc:		Identification Signer				
Entity Name:		Michael Ryan				
Entity Title:		Director, Regulatory Assurance - EH&S				
Address:						
City:						
State:						
Country:						
Zip Code:						
Phone:						

Map Key	Number of Records	Direction	Distance (mi/ft)	Elev/Diff (ft)	Site	DB
Affil Type Desc: Entity Name: Entity Title: Address: City: State: Country: Zip Code: Phone:		Operator VICTORIA'S SECRET #462				
Affil Type Desc: Entity Name: Entity Title: Address: City: State: Country: Zip Code: Phone:		Environmental Contact JODY TERRELL 2 LIMITED PARKWAY COLUMBUS OH 43230				
Affil Type Desc: Entity Name: Entity Title: Address: City: State: Country: Zip Code: Phone:		Parent Corporation VICTORIA'S SECRET, LLC				
Affil Type Desc: Entity Name: Entity Title: Address: City: State: Country: Zip Code: Phone:		CUPA District Orange County Env Health 1241 East Dyer RoadSuite 120 Santa Ana CA 92705-5611 (714) 433-6406				
Affil Type Desc: Entity Name: Entity Title: Address: City: State: Country: Zip Code: Phone:		Facility Mailing Address Mailing Address 2 LIMITED PARKWAY/ATTN: JODY TERRELL COLUMBUS OH 43230				
Affil Type Desc: Entity Name: Entity Title: Address: City: State: Country: Zip Code: Phone:		Legal Owner VICTORIA'S SECRET, LLC 4 LIMITED PARKWAY REYNOLDSBURG OH United States 43068 (614) 577-7000				
Affil Type Desc: Entity Name: Entity Title: Address: City: State: Country: Zip Code:		Document Preparer Michael Ryan				

Map Key	Number of Records	Direction	Distance (mi/ft)	Elev/Diff (ft)	Site	DB
<hr/>						
Phone:						
<hr/>						
13	33 of 92	SE	0.12 / 612.04	41.13 / 4	Richemont North America, Inc DBA IWC Schaffhausen #3110 3333 BRISTOL ST STE 2881 COSTA MESA CA 92626	CERS HAZ

Site ID: 370323
 Latitude: 33.690360
 Longitude: -117.885680
 County:

Regulated Programs

EI ID: 10672060 EI Description: Hazardous Waste Generator

Affiliations

Affil Type Desc: Environmental Contact
 Entity Name: RSOC Staff/Attn Dean Hillis
 Entity Title:
 Address: 10 East 52nd Street
 City: New York
 State: NY
 Country:
 Zip Code: 10022
 Phone:

Affil Type Desc: Facility Mailing Address
 Entity Name: Mailing Address
 Entity Title:
 Address: 3333 BRISTOL STREET, STE 2881
 City: COSTA MESA
 State: CA
 Country:
 Zip Code: 92626
 Phone:

Affil Type Desc: Document Preparer
 Entity Name: Dean Hillis
 Entity Title:
 Address:
 City:
 State:
 Country:
 Zip Code:
 Phone:

Affil Type Desc: Identification Signer
 Entity Name: Dean Hillis
 Entity Title: Senior Manager Health & Safety
 Address:
 City:
 State:
 Country:
 Zip Code:
 Phone:

Affil Type Desc: CUPA District
 Entity Name: Orange County Env Health
 Entity Title:
 Address: 1241 East Dyer Road Suite 120
 City: Santa Ana
 State: CA
 Country:
 Zip Code: 92705-5611

Map Key	Number of Records	Direction	Distance (mi/ft)	Elev/Diff (ft)	Site	DB
<hr/>						
Phone:		(714) 433-6406				
Affil Type Desc:		Parent Corporation				
Entity Name:		Richemont North America, Inc				
Entity Title:						
Address:						
City:						
State:						
Country:						
Zip Code:						
Phone:						
Affil Type Desc:		Operator				
Entity Name:		Richemont North America, Inc DBA IWC Schaffhausen #3110				
Entity Title:						
Address:						
City:						
State:						
Country:						
Zip Code:						
Phone:		(714) 955-4037				
Affil Type Desc:		Legal Owner				
Entity Name:		Richemont North America, Inc				
Entity Title:						
Address:		2710 Regency Drive, Ste 500				
City:		Grand Prairie				
State:		TX				
Country:		United States				
Zip Code:		75050				
Phone:		(214) 536-7857				
<hr/>						
13	34 of 92	SE	0.12 / 612.04	41.13 / 4	Anqi Gourmet Bistro 3333 BRISTOL ST COSTA MESA CA 92626	CERS HAZ
Site ID:		367990				
Latitude:		33.690358				
Longitude:		-117.885683				
County:						
<hr/>						
<u>Regulated Programs</u>						
EI ID:	10667956			EI Description:	Chemical Storage Facilities	
<hr/>						
<u>Violations</u>						
Violation Date:	11/08/2018			Violation Source:	CERS	
Violation Program:	HMRRP			Violation Division:	Costa Mesa Fire Department	
Citation:	HSC 6.95 25508(a)(1) - California Health and Safety Code, Chapter 6.95, Section(s) 25508(a)(1)					
Violation Notes:						
Complete entire disclosure submittal (all sections).						
<u>Violation Description:</u>						
Failure to complete and electronically submit a business plan when storing/handling a hazardous material at or above reportable quantities.						
<hr/>						
<u>Evaluations</u>						
Eval Date:	11/08/2018					
Violations Found:	Yes					
Eval General Type:	Compliance Evaluation Inspection					
Eval Type:	Routine done by local agency					

Map Key	Number of Records	Direction	Distance (mi/ft)	Elev/Diff (ft)	Site	DB
Eval Division:		Costa Mesa Fire Department				
Eval Program:		HMRRP				
Eval Source:		CERS				
Eval Notes:						
Complete disclosure submittal (all sections).; Note: data in [EVAL Notes] field for some records is truncated from the source.						
<u>Affiliations</u>						
Affil Type Desc:		Identification Signer				
Entity Name:		Jennie Grafas				
Entity Title:		Branch Manager				
Address:						
City:						
State:						
Country:						
Zip Code:						
Phone:						
Affil Type Desc:		Parent Corporation				
Entity Name:		Anqi Gourmet Bistro				
Entity Title:						
Address:						
City:						
State:						
Country:						
Zip Code:						
Phone:						
Affil Type Desc:		Document Preparer				
Entity Name:		Jennie Grafas				
Entity Title:						
Address:						
City:						
State:						
Country:						
Zip Code:						
Phone:						
Affil Type Desc:		CUPA District				
Entity Name:		Orange County Env Health				
Entity Title:						
Address:		1241 East Dyer RoadSuite 120				
City:		Santa Ana				
State:		CA				
Country:						
Zip Code:		92705-5611				
Phone:		(714) 433-6406				
Affil Type Desc:		Facility Mailing Address				
Entity Name:		Mailing Address				
Entity Title:						
Address:		3333 S. Bristol St				
City:		Costa Mesa				
State:		CA				
Country:						
Zip Code:		92626				
Phone:						
13	35 of 92	SE	0.12 / 612.04	41.13 / 4	Richemont North America, Inc DBA Piaget #3062 3333 BRISTOL ST STE 2504 COSTA MESA CA 92626	CERS HAZ

Map Key	Number of Records	Direction	Distance (mi/ft)	Elev/Diff (ft)	Site	DB
---------	----------------------	-----------	---------------------	-------------------	------	----

Longitude: -117.885680
County:

Regulated Programs

El ID: 10671976 El Description: Hazardous Waste Generator

Affiliations

Affil Type Desc: Environmental Contact
Entity Name: RSOC Staff/Attn Dean Hillis
Entity Title:
Address: 10 East 52nd Street
City: New York
State: NY
Country:
Zip Code: 10022
Phone:

Affil Type Desc: Facility Mailing Address
Entity Name: Mailing Address
Entity Title:
Address: 3333 BRISTOL STREET, STE 2504
City: COSTA MESA
State: CA
Country:
Zip Code: 92626
Phone:

Affil Type Desc: Legal Owner
Entity Name: Richemont North America, Inc
Entity Title:
Address: 2710 Regency Drive, Ste 500
City: Grand Prairie
State: TX
Country: United States
Zip Code: 75050
Phone: (214) 536-7857

Affil Type Desc: Parent Corporation
Entity Name: Richemont North America, Inc
Entity Title:
Address:
City:
State:
Country:
Zip Code:
Phone:

Affil Type Desc: Operator
Entity Name: Richemont North America, Inc DBA Piaget #3062
Entity Title:
Address:
City:
State:
Country:
Zip Code:
Phone: (714) 361-2020

Affil Type Desc: CUPA District
Entity Name: Orange County Env Health
Entity Title:
Address: 1241 East Dyer RoadSuite 120
City: Santa Ana
State: CA
Country:
Zip Code: 92705-5611

Map Key	Number of Records	Direction	Distance (mi/ft)	Elev/Diff (ft)	Site	DB
<hr/>						
Phone:		(714) 433-6406				
Affil Type Desc:		Document Preparer				
Entity Name:		Dean Hillis				
Entity Title:						
Address:						
City:						
State:						
Country:						
Zip Code:						
Phone:						
Affil Type Desc:		Identification Signer				
Entity Name:		Dean Hillis				
Entity Title:		Senior Manager Health & Safety				
Address:						
City:						
State:						
Country:						
Zip Code:						
Phone:						
<hr/>						
13	36 of 92	SE	0.12 / 612.04	41.13 / 4	South Coast Plaza 3333 BRISTOL ST COSTA MESA CA 92626	CERS HAZ
Site ID:		154901				
Latitude:		33.690358				
Longitude:		-117.885683				
County:						
<hr/>						
<u>Regulated Programs</u>						
EI ID:	10488265			EI Description:	Hazardous Waste Generator	
EI ID:	10488265			EI Description:	Chemical Storage Facilities	
<hr/>						
<u>Evaluations</u>						
Eval Date:		03/13/2015				
Violations Found:		No				
Eval General Type:		Compliance Evaluation Inspection				
Eval Type:		Routine done by local agency				
Eval Division:		Orange County Environmental Health				
Eval Program:		HMRRP				
Eval Source:		CERS				
Eval Notes:						
No Violations Observed; Note: data in [EVAL Notes] field for some records is truncated from the source.						
Eval Date:		03/13/2016				
Violations Found:		No				
Eval General Type:		Compliance Evaluation Inspection				
Eval Type:		Routine done by local agency				
Eval Division:		Costa Mesa Fire Department				
Eval Program:		HMRRP				
Eval Source:		CERS				
Eval Notes:						
<hr/>						
<u>Affiliations</u>						
Affil Type Desc:		Identification Signer				
Entity Name:		Kenneth van Dissel				

Map Key	Number of Records	Direction	Distance (mi/ft)	Elev/Diff (ft)	Site	DB
<hr/>						
Entity Title:		Director of Engineering				
Address:						
City:						
State:						
Country:						
Zip Code:						
Phone:						
Affil Type Desc:		Legal Owner				
Entity Name:		South Coast Plaza				
Entity Title:						
Address:		3333 Bristol St				
City:		Costa Mesa				
State:		CA				
Country:		United States				
Zip Code:		92626				
Phone:		(714) 435-2000				
Affil Type Desc:		Environmental Contact				
Entity Name:		Kenneth M. van Dissel				
Entity Title:						
Address:		3333 Bristol St				
City:		Costa Mesa				
State:		CA				
Country:						
Zip Code:		92626				
Phone:						
Affil Type Desc:		Operator				
Entity Name:		South Coast Plaza				
Entity Title:						
Address:						
City:						
State:						
Country:						
Zip Code:						
Phone:		(714) 435-2040				
Affil Type Desc:		Facility Mailing Address				
Entity Name:		Mailing Address				
Entity Title:						
Address:		3333 Bristol Street				
City:		Costa Mesa				
State:		CA				
Country:						
Zip Code:		92626				
Phone:						
Affil Type Desc:		Document Preparer				
Entity Name:		Kenneth van Dissel				
Entity Title:						
Address:						
City:						
State:						
Country:						
Zip Code:						
Phone:						
Affil Type Desc:		CUPA District				
Entity Name:		Orange County Env Health				
Entity Title:						
Address:		1241 East Dyer RoadSuite 120				
City:		Santa Ana				
State:		CA				
Country:						
Zip Code:		92705-5611				
Phone:		(714) 433-6406				
Affil Type Desc:		Parent Corporation				

Map Key	Number of Records	Direction	Distance (mi/ft)	Elev/Diff (ft)	Site	DB
Entity Name: South Coast Plaza - Engineering Entity Title: Address: City: State: Country: Zip Code: Phone: Affil Type Desc: Property Owner Entity Name: South Coast Plaza Entity Title: Address: 3333 Bristol St City: Costa Mesa State: CA Country: United States Zip Code: 92626 Phone: (714) 435-2040						
13	37 of 92	SE	0.12 / 612.04	41.13 / 4	Jo Malone 504 3333 BRISTOL ST STE 2421 COSTA MESA CA 92626	CERS HAZ
Site ID: 381450 Latitude: 33.690360 Longitude: -117.885680 County:						
<u>Regulated Programs</u>						
EI ID: 10675627 EI Description: Hazardous Waste Generator						
<u>Affiliations</u>						
Affil Type Desc: Facility Mailing Address Entity Name: Mailing Address Entity Title: Address: 155 Pinelawn Rd. Ste. 150N, EAS City: Melville State: NY Country: Zip Code: 11747 Phone:						
Affil Type Desc: CUPA District Entity Name: Orange County Env Health Entity Title: Address: 1241 East Dyer Road Suite 120 City: Santa Ana State: CA Country: Zip Code: 92705-5611 Phone: (714) 433-6406						
Affil Type Desc: Parent Corporation Entity Name: Estee Lauder, Inc. Entity Title: Address: City: State: Country: Zip Code: Phone:						
Affil Type Desc: Operator Entity Name: Jo Malone 504						

Map Key	Number of Records	Direction	Distance (mi/ft)	Elev/Diff (ft)	Site	DB
Entity Title: Address: City: State: Country: Zip Code: Phone: (714) 545-4632						
Affil Type Desc:		Identification Signer				
Entity Name:		Jessica Otto				
Entity Title:		EHS Manager - g2 revolution				
Address:						
City:						
State:						
Country:						
Zip Code:						
Phone:						
Affil Type Desc:		Legal Owner				
Entity Name:		Estee Lauder, Inc.				
Entity Title:						
Address:		767 Fifth Ave.				
City:		New York				
State:		NY				
Country:		United States				
Zip Code:		10153				
Phone:		(212) 572-4200				
Affil Type Desc:		Environmental Contact				
Entity Name:		Kevin Okerstrom				
Entity Title:						
Address:		155 Pinelawn Rd. Ste. 150N, EAS				
City:		Melville				
State:		NY				
Country:						
Zip Code:		11747				
Phone:						
Affil Type Desc:		Document Preparer				
Entity Name:		Jessica Otto				
Entity Title:						
Address:						
City:						
State:						
Country:						
Zip Code:						
Phone:						
13	38 of 92	SE	0.12 / 612.04	41.13 / 4	Richemont North America, Inc DBA Jaeger LeCoultre #3105 3333 BRISTOL ST STE 2873 COSTA MESA CA 92626	CERS HAZ
Site ID:		370325				
Latitude:		33.690360				
Longitude:		-117.885680				
County:						

13

38 of 92

SE

0.12 /
612.0441.13 /
4

Richemont North America, Inc
 DBA Jaeger LeCoultre #3105
 3333 BRISTOL ST STE 2873
 COSTA MESA CA 92626

CERS HAZ

Site ID: 370325
Latitude: 33.690360
Longitude: -117.885680
County:

Regulated Programs

EI ID: 10672066 **EI Description:** Hazardous Waste Generator

Affiliations

Affil Type Desc: Legal Owner
Entity Name: Richemont North America, Inc

Map Key	Number of Records	Direction	Distance (mi/ft)	Elev/Diff (ft)	Site	DB
<hr/>						
Entity Title:						
Address:			2710 Regency Drive, Ste 500			
City:			Grand Prairie			
State:			TX			
Country:			United States			
Zip Code:			75050			
Phone:			(214) 536-7857			
Affil Type Desc:			Parent Corporation			
Entity Name:			Richemont North America, Inc			
Entity Title:						
Address:						
City:						
State:						
Country:						
Zip Code:						
Phone:						
Affil Type Desc:			Identification Signer			
Entity Name:			Dean Hillis			
Entity Title:			Senior Manager Health & Safety			
Address:						
City:						
State:						
Country:						
Zip Code:						
Phone:						
Affil Type Desc:			Document Preparer			
Entity Name:			Dean Hillis			
Entity Title:						
Address:						
City:						
State:						
Country:						
Zip Code:						
Phone:						
Affil Type Desc:			Environmental Contact			
Entity Name:			RSOC Staff/Attn Dean Hillis			
Entity Title:						
Address:			10 East 52nd Street			
City:			New York			
State:			NY			
Country:						
Zip Code:			10022			
Phone:						
Affil Type Desc:			Facility Mailing Address			
Entity Name:			Mailing Address			
Entity Title:						
Address:			3333 BRISTOL STREET, STE 2873			
City:			COSTA MESA			
State:			CA			
Country:						
Zip Code:			92626			
Phone:						
Affil Type Desc:			Operator			
Entity Name:			Richemont North America, Inc DBA Jaeger LeCoultre #3105			
Entity Title:						
Address:						
City:						
State:						
Country:						
Zip Code:						
Phone:			(714) 955-4080			
Affil Type Desc:			CUPA District			

Map Key	Number of Records	Direction	Distance (mi/ft)	Elev/Diff (ft)	Site	DB
Entity Name:		Orange County Env Health				
Entity Title:						
Address:		1241 East Dyer RoadSuite 120				
City:		Santa Ana				
State:		CA				
Country:						
Zip Code:		92705-5611				
Phone:		(714) 433-6406				
13	39 of 92	SE	0.12 / 612.04	41.13 / 4	SEARS, ROEBUCK AND CO. 3333 BRISTOL STREET COSTA MESA CA	HIST TANK
Owner Name:		SEARS, ROEBUCK AND CO.		No of Containers:	7	
Owner Street:		3333 BRISTOL STREET		County:	ORANGE	
Owner City:		COSTA MESA		Facility State:	CA	
Owner State:		CA		Facility Zip:	92626	
Owner Zip:		92626				
13	40 of 92	SE	0.12 / 612.04	41.13 / 4	JO MALONE 504 3333 BRISTOL ST STE 2421 COSTA MESA CA 92626	RCRA VSQG
EPA Handler ID:		CAR000264291				
Gen Status Universe:		VSG				
Contact Name:		JENNIFER VERRINE				
Contact Address:		155 , PINELAWN RD STE 150 N , , MELVILLE , NY, 11747 , US				
Contact Phone No and Ext:		631-752-5687				
Contact Email:		JVERRINE@ESTEE.COM				
Contact Country:		US				
County Name:		ORANGE				
EPA Region:		09				
Land Type:		Private				
Receive Date:		20171109				
Location Latitude:		33.667749				
Location Longitude:		-117.883521				
<u>Violation/Evaluation Summary</u>						
Note:		NO RECORDS: As of Nov 2021, there are no Compliance Monitoring and Enforcement (violation) records associated with this facility (EPA ID).				
<u>Handler Summary</u>						
Importer Activity:		No				
Mixed Waste Generator:		No				
Transporter Activity:		No				
Transfer Facility:		No				
Onsite Burner Exemption:		No				
Furnace Exemption:		No				
Underground Injection Activity:		No				
Commercial TSD:		No				
Used Oil Transporter:		No				
Used Oil Transfer Facility:		No				
Used Oil Processor:		No				
Used Oil Refiner:		No				
Used Oil Burner:		No				
Used Oil Market Burner:		No				
Used Oil Spec Marketer:		No				

Map Key	Number of Records	Direction	Distance (mi/ft)	Elev/Diff (ft)	Site	DB
Receive Date:		20160617				
Handler Name:		JO MALONE 501				
Federal Waste Generator Code:		2				
Generator Code Description:		Small Quantity Generator				
Source Type:		Notification				
<u>Waste Code Details</u>						
Hazardous Waste Code:		352				
Waste Code Description:		Other organic solids				
Hazardous Waste Code:		D001				
Waste Code Description:		IGNITABLE WASTE				
<u>Hazardous Waste Handler Details</u>						
Sequence No:		2				
Receive Date:		20170324				
Handler Name:		JO MALONE 501				
Federal Waste Generator Code:		2				
Generator Code Description:		Small Quantity Generator				
Source Type:		Notification				
<u>Waste Code Details</u>						
Hazardous Waste Code:		331				
Waste Code Description:		Off-specification, aged, or surplus organics				
Hazardous Waste Code:		D001				
Waste Code Description:		IGNITABLE WASTE				
<u>Hazardous Waste Handler Details</u>						
Sequence No:		3				
Receive Date:		20171109				
Handler Name:		JO MALONE 504				
Federal Waste Generator Code:		3				
Generator Code Description:		Very Small Quantity Generator				
Source Type:		Notification				
<u>Waste Code Details</u>						
Hazardous Waste Code:		331				
Waste Code Description:		Off-specification, aged, or surplus organics				
Hazardous Waste Code:		D001				
Waste Code Description:		IGNITABLE WASTE				
<u>Owner/Operator Details</u>						
Owner/Operator Ind:		Current Operator			Street No:	
Type:		Private			Street 1:	
Name:		ESTEE LAUDER INC			Street 2:	
Date Became Current:		20160701			City:	
Date Ended Current:					State:	
Phone:					Country:	
Source Type:		Notification			US	
Zip Code:						
Owner/Operator Ind:		Current Operator			Street No:	
Type:		Private			Street 1:	
Name:		ESTEE LAUDER INC			Street 2:	
Date Became Current:		20160701			City:	

Map Key	Number of Records	Direction	Distance (mi/ft)	Elev/Diff (ft)	Site	DB
Date Ended Current:			State:			
Phone:			Country:			
Source Type:			Zip Code:			
Owner/Operator Ind:			Street No:			767
Type:			Street 1:			FIFTH AVE
Name:			Street 2:			
Date Became Current:			City:			NEW YORK
Date Ended Current:			State:			NY
Phone:			Country:			US
Source Type:			Zip Code:			10153

Historical Handler Details

Receive Dt: 20170324
Generator Code Description: Small Quantity Generator
Handler Name: JO MALONE 501

Receive Dt: 20160617
Generator Code Description: Small Quantity Generator
Handler Name: JO MALONE 501

13	41 of 92	SE	0.12 / 612.04	41.13 / 4	Bloomington's South Coast Plaza #062 3333 S. BRISTOL ST COSTA MESA CA 92626	CERS HAZ
--------------------	----------	----	---------------	-----------	--	----------

Site ID: 432046
Latitude: 33.691880
Longitude: -117.889820
County:

Regulated Programs

EI ID:	10753558	EI Description:	Chemical Storage Facilities
EI ID:	10753558	EI Description:	Hazardous Waste Generator

Evaluations

Eval Date: 01/23/2020
Violations Found: No
Eval General Type: Compliance Evaluation Inspection
Eval Type: Routine done by local agency
Eval Division: Orange County Environmental Health
Eval Program: HW
Eval Source: CERS
Eval Notes:

On site to conduct a routine hazardous waste inspection. Met with Brian Hoang, manager at the site. Inspected the facility, perimeter, and the hazardous waste storage area. Inspected the municipal trash for hazardous waste. No hazardous waste was observed in the dumpster. Discussed hazardous waste management practices and reviewed documentation including manifests and emergency response information. A copy of this report will be sent to brian.hoang@blomingdales.com.; Note: data in [EVAL Notes] field for some records is truncated from the source.

Eval Date: 08/28/2018
Violations Found: No
Eval General Type: Compliance Evaluation Inspection
Eval Type: Routine done by local agency
Eval Division: Costa Mesa Fire Department
Eval Program: HMRRP
Eval Source: CERS
Eval Notes:

Map Key	Number of Records	Direction	Distance (mi/ft)	Elev/Diff (ft)	Site	DB
---------	----------------------	-----------	---------------------	-------------------	------	----

Affiliations

Affil Type Desc: Document Preparer
Entity Name: Monica Ng
Entity Title:
Address:
City:
State:
Country:
Zip Code:
Phone:

Affil Type Desc: CUPA District
Entity Name: Orange County Env Health
Entity Title:
Address: 1241 East Dyer RoadSuite 120
City: Santa Ana
State: CA
Country:
Zip Code: 92705-5611
Phone: (714) 433-6406

Affil Type Desc: Legal Owner
Entity Name: Macy's Retail Holding Inc.
Entity Title:
Address: Macys's 237 Woodbridge Center Drive ATTN MSOC Call Center- 3RD FL
City: Woodbridge
State: NJ
Country: United States
Zip Code: 07095
Phone: (513) 562-6809

Affil Type Desc: Operator
Entity Name: Bloomingdale's
Entity Title:
Address:
City:
State:
Country:
Zip Code:
Phone: (714) 824-4600

Affil Type Desc: Facility Mailing Address
Entity Name: Mailing Address
Entity Title:
Address: Macys's 237 Woodbridge Center Drive ATTN MSOC Call Center- 3RD FL
City: Woodbridge
State: NJ
Country:
Zip Code: 07095
Phone:

Affil Type Desc: Environmental Contact
Entity Name: Monica Ng
Entity Title:
Address: Macys's 237 Woodbridge Center Drive ATTN MSOC Call Center- 3RD FL
City: Woodbridge
State: NJ
Country:
Zip Code: 07095
Phone:

Affil Type Desc: Parent Corporation
Entity Name: Bloomingdale's South Coast Plaza #062
Entity Title:
Address:
City:
State:

Map Key	Number of Records	Direction	Distance (mi/ft)	Elev/Diff (ft)	Site	DB
Country: Zip Code: Phone: Affil Type Desc: Identification Signer Entity Name: Monica Ng Entity Title: Environmental Services Manager Address: City: State: Country: Zip Code: Phone:						
13	42 of 92	SE	0.12 / 612.04	41.13 / 4	Richemont North America, Inc DBA Montblanc # 3333 BRISTOL ST STE 2209 COSTA MESA CA 92626	CERS HAZ
Site ID: 433442 Latitude: 33.690360 Longitude: -117.885680 County:						
<u>Regulated Programs</u>						
EI ID: 10671985 EI Description: Hazardous Waste Generator						
<u>Affiliations</u>						
Affil Type Desc: Operator Entity Name: Richemont North America, Inc DBA Montblanc #2209 Entity Title: Address: City: State: Country: Zip Code: Phone: (714) 424-5270						
Affil Type Desc: Document Preparer Entity Name: Dean Hillis Entity Title: Address: City: State: Country: Zip Code: Phone:						
Affil Type Desc: Facility Mailing Address Entity Name: Mailing Address Entity Title: Address: 3333 Bristol St. Ste. 2209 City: Costa Mesa State: CA Country: Zip Code: 92626-1867 Phone:						
Affil Type Desc: Parent Corporation Entity Name: Richemont North America, Inc Entity Title: Address: City: State:						

Map Key	Number of Records	Direction	Distance (mi/ft)	Elev/Diff (ft)	Site	DB
Country: Zip Code: Phone: Affil Type Desc: Environmental Contact Entity Name: RSOC Staff/Attn Dean Hillis Entity Title: Address: 10 East 52nd Street City: New York State: NY Country: Zip Code: 10022 Phone: Affil Type Desc: Legal Owner Entity Name: Richemont North America, Inc Entity Title: Address: 2710 Regency Drive, Ste 500 City: Grand Prairie State: TX Country: United States Zip Code: 76050 Phone: (972) 809-2121 Affil Type Desc: CUPA District Entity Name: Orange County Env Health Entity Title: Address: 1241 East Dyer Road Suite 120 City: Santa Ana State: CA Country: Zip Code: 92705-5611 Phone: (714) 433-6406 Affil Type Desc: Identification Signer Entity Name: Dean Hillis Entity Title: Senior Manager Health & Safety Address: City: State: Country: Zip Code: Phone:						
13	43 of 92	SE	0.12 / 612.04	41.13 / 4	EXPRESS 270 3333 BRISTOL ST COSTA MESA CA 92626	HW ORANGE
Facility ID: FA0074549						
13	44 of 92	SE	0.12 / 612.04	41.13 / 4	NORDSTROM INC 320 3333 BRISTOL ST COSTA MESA CA 92626	RCRA SQG
EPA Handler ID: CAR000281857 Gen Status Universe: Small Quantity Generator Contact Name: NICK CHAFFIN Contact Address: 3333 , BRISTOL ST , , COSTA MESA , CA, 92626 , US Contact Phone No and Ext: 714-549-8300 Contact Email: NICK.L.CHAFFIN@NORDSTROM.COM Contact Country: US County Name: ORANGE EPA Region: 09 Land Type: Private Receive Date: 20180327 Location Latitude: 33.667749						

Map Key	Number of Records	Direction	Distance (mi/ft)	Elev/Diff (ft)	Site	DB
---------	-------------------	-----------	------------------	----------------	------	----

Location Longitude:	-117.883521					
---------------------	-------------	--	--	--	--	--

Violation/Evaluation Summary

Note: NO RECORDS: As of Nov 2021, there are no Compliance Monitoring and Enforcement (violation) records associated with this facility (EPA ID).

Handler Summary

Importer Activity:	No
Mixed Waste Generator:	No
Transporter Activity:	No
Transfer Facility:	No
Onsite Burner Exemption:	No
Furnace Exemption:	No
Underground Injection Activity:	No
Commercial TSD:	No
Used Oil Transporter:	No
Used Oil Transfer Facility:	No
Used Oil Processor:	No
Used Oil Refiner:	No
Used Oil Burner:	No
Used Oil Market Burner:	No
Used Oil Spec Marketer:	No

Hazardous Waste Handler Details

Sequence No:	1
Receive Date:	20180327
Handler Name:	NORDSTROM INC 320
Federal Waste Generator Code:	2
Generator Code Description:	Small Quantity Generator
Source Type:	Notification

Waste Code Details

Hazardous Waste Code:	221
Waste Code Description:	Waste oil and mixed oil
Hazardous Waste Code:	291
Waste Code Description:	Latex waste
Hazardous Waste Code:	561
Waste Code Description:	Detergent and soap
Hazardous Waste Code:	D001
Waste Code Description:	IGNITABLE WASTE
Hazardous Waste Code:	D002
Waste Code Description:	CORROSIVE WASTE
Hazardous Waste Code:	D003
Waste Code Description:	REACTIVE WASTE
Hazardous Waste Code:	D008
Waste Code Description:	LEAD
Hazardous Waste Code:	D009
Waste Code Description:	MERCURY
Hazardous Waste Code:	D018
Waste Code Description:	BENZENE
Hazardous Waste Code:	D035

Map Key	Number of Records	Direction	Distance (mi/ft)	Elev/Diff (ft)	Site	DB
Waste Code Description:		METHYL ETHYL KETONE				
Hazardous Waste Code:		D038				
Waste Code Description:		PYRIDINE				
Hazardous Waste Code:		U002				
Waste Code Description:		2-PROPANONE (I) (OR) ACETONE (I)				
Hazardous Waste Code:		U019				
Waste Code Description:		BENZENE (I,T)				
Hazardous Waste Code:		U037				
Waste Code Description:		BENZENE, CHLORO- (OR) CHLOROBENZENE				
Hazardous Waste Code:		U108				
Waste Code Description:		1,4-DIETHYLENEOXIDE (OR) 1,4-DIOXANE				
Hazardous Waste Code:		U112				
Waste Code Description:		ACETIC ACID, ETHYL ESTER (I) (OR) ETHYL ACETATE (I)				
Hazardous Waste Code:		U134				
Waste Code Description:		HYDROFLUORIC ACID (C,T) (OR) HYDROGEN FLUORIDE (C,T)				
Hazardous Waste Code:		U154				
Waste Code Description:		METHANOL (I) (OR) METHYL ALCOHOL (I)				
Hazardous Waste Code:		U159				
Waste Code Description:		2-BUTANONE (I,T) (OR) METHYL ETHYL KETONE (MEK) (I,T)				
Hazardous Waste Code:		U161				
Waste Code Description:		4-METHYL-2-PENTANONE (I) (OR) METHYL ISOBUTYL KETONE (I) (OR) PENTANOL, 4-METHYL-				
Hazardous Waste Code:		U196				
Waste Code Description:		PYRIDINE				
Hazardous Waste Code:		U220				
Waste Code Description:		BENZENE, METHYL- (OR) TOLUENE				
Hazardous Waste Code:		U239				
Waste Code Description:		BENZENE, DIMETHYL- (I,T) (OR) XYLENE (I)				
<u>Owner/Operator Details</u>						
Owner/Operator Ind:		Current Owner	Street No:		3315	
Type:		Private	Street 1:		FAIRVIEW ROAD	
Name:		C.J. SEGERSTROM & SONS	Street 2:			
Date Became Current:		19860516	City:		COSTA MESA	
Date Ended Current:			State:		CA	
Phone:		714-546-0110	Country:		US	
Source Type:		Notification	Zip Code:		92626	
Owner/Operator Ind:		Current Operator	Street No:		1700	
Type:		Private	Street 1:		7TH AVE	
Name:		NORDSTROM INC	Street 2:			
Date Became Current:		19860516	City:		SEATTLE	
Date Ended Current:			State:		WA	
Phone:			Country:		US	
Source Type:		Notification	Zip Code:		98101	
13	45 of 92	SE	0.12 / 612.04	41.13 / 4	Tiffany and CO 08 SC 3333 BRISTOL ST STE 1509 COSTA MESA CA 92626	CERS HAZ
Site ID:		437903				
Latitude:		33.691880				
Longitude:		-117.889820				
County:						

Map Key	Number of Records	Direction	Distance (mi/ft)	Elev/Diff (ft)	Site	DB
---------	----------------------	-----------	---------------------	-------------------	------	----

Regulated Programs

EI ID:	10760755	EI Description:	Hazardous Waste Generator
---------------	----------	------------------------	---------------------------

Evaluations

Eval Date:	01/24/2020
Violations Found:	No
Eval General Type:	Compliance Evaluation Inspection
Eval Type:	Routine done by local agency
Eval Division:	Orange County Environmental Health
Eval Program:	HW
Eval Source:	CERS
Eval Notes:	

On site to conduct a routine hazardous waste inspection. Met with Kelly Kliewer, store manager at the site. Inspected the facility, perimeter, and the hazardous waste storage area. Inspected the municipal trash for hazardous waste. No hazardous waste was observed in the dumpster. Discussed hazardous waste management practices and reviewed documentation including manifests and emergency response information. A copy of this report will be sent to kelly.kliewer@tiffany.com.; Note: data in [EVAL Notes] field for some records is truncated from the source.

Affiliations

Affil Type Desc:	Operator
Entity Name:	TIFFANY & CO.
Entity Title:	
Address:	
City:	
State:	
Country:	
Zip Code:	
Phone:	(714) 540-5330

Affil Type Desc:	Facility Mailing Address
Entity Name:	Mailing Address
Entity Title:	
Address:	3333 Bristol St Ste 1236
City:	Costa Mesa
State:	CA
Country:	
Zip Code:	92626
Phone:	

Affil Type Desc:	Document Preparer
Entity Name:	LaToya Stevenson
Entity Title:	
Address:	
City:	
State:	
Country:	
Zip Code:	
Phone:	

Affil Type Desc:	Environmental Contact
Entity Name:	LaToya Stevenson
Entity Title:	
Address:	200 Fifth Ave.
City:	New York
State:	NY
Country:	
Zip Code:	10010
Phone:	

Affil Type Desc:	Parent Corporation
Entity Name:	TIFFANY & CO.

Map Key	Number of Records	Direction	Distance (mi/ft)	Elev/Diff (ft)	Site	DB
Entity Title: Address: City: State: Country: Zip Code: Phone: Affil Type Desc: Entity Name: Entity Title: Address: City: State: Country: Zip Code: Phone: Affil Type Desc: Entity Name: Entity Title: Address: City: State: Country: Zip Code: Phone: Affil Type Desc: Entity Name: Entity Title: Address: City: State: Country: Zip Code: Phone:						
13	46 of 92	SE	0.12 / 612.04	41.13 / 4	NORDSTROM 3333 BRISTOL ST COSTA MESA CA 92626	HW ORANGE
Facility ID: FA0076683						
13	47 of 92	SE	0.12 / 612.04	41.13 / 4	CHANEL INC 3333 BRISTOL STREET COSTA MESA CA 92626	RCRA NON GEN
EPA Handler ID: Gen Status Universe: Contact Name: Contact Address: Contact Phone No and Ext: Contact Email: Contact Country: County Name: EPA Region: Land Type: Receive Date: Location Latitude: Location Longitude:						
CAL000432659 No Report ARMANDINE VINCEDET 3333 BRISTOL STREET , , COSTA MESA , CA, 92626 , 714-754-7455 ARMANDINE.VINCEDET@CHANELUSA.COM ORANGE 09 20171218 33.692209 -117.885632						
<u>Violation/Evaluation Summary</u>						
Note: NO RECORDS: As of Nov 2021, there are no Compliance Monitoring and Enforcement (violation) records						

Map Key	Number of Records	Direction	Distance (mi/ft)	Elev/Diff (ft)	Site	DB
---------	-------------------	-----------	------------------	----------------	------	----

associated with this facility (EPA ID).

Handler Summary

Importer Activity: No
Mixed Waste Generator: No
Transporter Activity: No
Transfer Facility: No
Onsite Burner Exemption: No
Furnace Exemption: No
Underground Injection Activity: No
Commercial TSD: No
Used Oil Transporter: No
Used Oil Transfer Facility: No
Used Oil Processor: No
Used Oil Refiner: No
Used Oil Burner: No
Used Oil Market Burner: No
Used Oil Spec Marketer: No

Hazardous Waste Handler Details

Sequence No: 1
Receive Date: 20171218
Handler Name: CHANEL INC
Source Type: Implementer
Federal Waste Generator Code: N
Generator Code Description: Not a Generator, Verified

Owner/Operator Details

Owner/Operator Ind:	Current Owner	Street No:	
Type:	Other	Street 1:	9 WEST 57TH ST FL 2B
Name:	CHANEL INC	Street 2:	
Date Became Current:		City:	NEW YORK
Date Ended Current:		State:	NY
Phone:	212-688-5055	Country:	
Source Type:	Implementer	Zip Code:	10019
Owner/Operator Ind:	Current Operator	Street No:	
Type:	Other	Street 1:	3333 BRISTOL STREET
Name:	ARMANDINE VINCENTET	Street 2:	
Date Became Current:		City:	COSTA MESA
Date Ended Current:		State:	CA
Phone:	714-754-7455	Country:	
Source Type:	Implementer	Zip Code:	92626

13	48 of 92	SE	0.12 / 612.04	41.13 / 4	COACH SOUTH COAST PLAZA 3333 BRISTOL STREET SPACE 2883 COSTA MESA CA 92626	RCRA NON GEN
--------------------	----------	----	------------------	--------------	---	-----------------

EPA Handler ID: CAC002979087
Gen Status Universe: No Report
Contact Name: ANNA COFFMAN
Contact Address: 3333 BRISTOL STREET , SPACE 2883 , COSTA MESA , CA, 92626 ,
Contact Phone No and Ext: 714-979-1771
Contact Email: GGONZALEZ@COACH.COM
Contact Country:
County Name: ORANGE
EPA Region: 09
Land Type:
Receive Date: 20180906
Location Latitude: 33.692209
Location Longitude: -117.885632

Map Key	Number of Records	Direction	Distance (mi/ft)	Elev/Diff (ft)	Site	DB
---------	----------------------	-----------	---------------------	-------------------	------	----

Violation/Evaluation Summary

Note: NO RECORDS: As of Nov 2021, there are no Compliance Monitoring and Enforcement (violation) records associated with this facility (EPA ID).

Handler Summary

Importer Activity: No
Mixed Waste Generator: No
Transporter Activity: No
Transfer Facility: No
Onsite Burner Exemption: No
Furnace Exemption: No
Underground Injection Activity: No
Commercial TSD: No
Used Oil Transporter: No
Used Oil Transfer Facility: No
Used Oil Processor: No
Used Oil Refiner: No
Used Oil Burner: No
Used Oil Market Burner: No
Used Oil Spec Marketer: No

Hazardous Waste Handler Details

Sequence No: 1
Receive Date: 20180906
Handler Name: COACH SOUTH COAST PLAZA
Source Type: Implementer
Federal Waste Generator Code: N
Generator Code Description: Not a Generator, Verified

Owner/Operator Details

Owner/Operator Ind:	Current Operator	Street No:	
Type:	Other	Street 1:	3333 BRISTOL STREET
Name:	ANNA COFFMAN	Street 2:	SPACE 2883
Date Became Current:		City:	COSTA MESA
Date Ended Current:		State:	CA
Phone:	714-979-1771	Country:	
Source Type:	Implementer	Zip Code:	92626

Owner/Operator Ind:	Current Owner	Street No:	
Type:	Other	Street 1:	3333 BRISTOL STREET
Name:	ANNA COFFMAN	Street 2:	SPACE 2883
Date Became Current:		City:	COSTA MESA
Date Ended Current:		State:	CA
Phone:	714-979-1771	Country:	
Source Type:	Implementer	Zip Code:	92626

13	49 of 92	SE	0.12 / 612.04	41.13 / 4	EXPRESS 270 3333 BRISTOL ST COSTA MESA CA 92626	RCRA NON GEN
--------------------	----------	----	------------------	--------------	---	-----------------

EPA Handler ID: CAL000426422
Gen Status Universe: No Report
Contact Name: JESSICA OTTO
Contact Address: 800 , CHURCH ST , , LAKE ZURICH , IL, 60047 , US
Contact Phone No and Ext: 224-858-4583
Contact Email: JESSICA.OTTO@G2REV.COM
Contact Country: US
County Name: ORANGE

Map Key	Number of Records	Direction	Distance (mi/ft)	Elev/Diff (ft)	Site	DB
EPA Region:		09				
Land Type:						
Receive Date:		20210601				
Location Latitude:		33.692209				
Location Longitude:		-117.885632				

Violation/Evaluation Summary

Note: NO RECORDS: As of Nov 2021, there are no Compliance Monitoring and Enforcement (violation) records associated with this facility (EPA ID).

Handler Summary

Importer Activity: No
Mixed Waste Generator: No
Transporter Activity: No
Transfer Facility: No
Onsite Burner Exemption: No
Furnace Exemption: No
Underground Injection Activity: No
Commercial TSD: No
Used Oil Transporter: No
Used Oil Transfer Facility: No
Used Oil Processor: No
Used Oil Refiner: No
Used Oil Burner: No
Used Oil Market Burner: No
Used Oil Spec Marketer: No

Hazardous Waste Handler Details

Sequence No: 1
Receive Date: 20170330
Handler Name: EXPRESS 270
Source Type: Implementer
Federal Waste Generator Code: N
Generator Code Description: Not a Generator, Verified

Hazardous Waste Handler Details

Sequence No: 2
Receive Date: 20210601
Handler Name: EXPRESS 270
Source Type: Implementer
Federal Waste Generator Code: N
Generator Code Description: Not a Generator, Verified

Owner/Operator Details

Owner/Operator Ind: Current Owner
Type: Other
Name: EXPRESS FASHION OPERATIONS LLC
Date Became Current:
Date Ended Current:
Phone: 614-474-7000
Source Type: Implementer

Street No:
Street 1: 1 EXPRESS DR
Street 2:
City: COLUMBUS
State: OH
Country:
Zip Code: 43230

Owner/Operator Ind: Current Operator
Type: Other
Name: JESSICA OTTO
Date Became Current:
Date Ended Current:
Phone: 224-858-4583

Street No:
Street 1: 8585 PYOTT RD STE 100
Street 2:
City: LAKE IN THE HILLS
State: IL
Country:

Map Key	Number of Records	Direction	Distance (mi/ft)	Elev/Diff (ft)	Site	DB
Source Type:	Implementer			Zip Code:	60156	
Owner/Operator Ind:	Current Operator			Street No:	1	
Type:	Other			Street 1:	EXPRESS DR	
Name:	EXPRESS FASHION OPERATIONS LLC			Street 2:		
Date Became Current:				City:	COLUMBUS	
Date Ended Current:				State:	OH	
Phone:	614-474-7000			Country:	US	
Source Type:	Implementer			Zip Code:	43230	

Historical Handler Details

Receive Dt: 20170330
 Generator Code Description: Not a Generator, Verified
 Handler Name: EXPRESS 270

13	50 of 92	SE	0.12 / 612.04	41.13 / 4	MACY'S SOUTH COAST PLAZA 523 3333 BRISTOL ST COSTA MESA CA 92626-0000	RCRA NON GEN
EPA Handler ID:	CAL000100393					
Gen Status Universe:	No Report					
Contact Name:	MONICA NG					
Contact Address:	755 ROUTE 18 SOUTH , , EAST BRUNSWICK , NJ, 08816 ,					
Contact Phone No and Ext:	732-631-5578					
Contact Email:	MONICA.Y.NG@MACYS.COM					
Contact Country:						
County Name:	ORANGE					
EPA Region:	09					
Land Type:						
Receive Date:	19930611					
Location Latitude:	33.692209					
Location Longitude:	-117.885632					

Violation/Evaluation Summary

Note: NO RECORDS: As of Nov 2021, there are no Compliance Monitoring and Enforcement (violation) records associated with this facility (EPA ID).

Handler Summary

Importer Activity: No
 Mixed Waste Generator: No
 Transporter Activity: No
 Transfer Facility: No
 Onsite Burner Exemption: No
 Furnace Exemption: No
 Underground Injection Activity: No
 Commercial TSD: No
 Used Oil Transporter: No
 Used Oil Transfer Facility: No
 Used Oil Processor: No
 Used Oil Refiner: No
 Used Oil Burner: No
 Used Oil Market Burner: No
 Used Oil Spec Marketer: No

Hazardous Waste Handler Details

Sequence No: 1
 Receive Date: 19930611
 Handler Name: MACY'S SOUTH COAST PLAZA 523

Map Key	Number of Records	Direction	Distance (mi/ft)	Elev/Diff (ft)	Site	DB
---------	-------------------	-----------	------------------	----------------	------	----

Source Type: Implementer
Federal Waste Generator Code: N
Generator Code Description: Not a Generator, Verified

Owner/Operator Details

Owner/Operator Ind:	Current Operator	Street No:	
Type:	Other	Street 1:	755 ROUTE 18 SOUTH
Name:	MONICA NG	Street 2:	
Date Became Current:		City:	EAST BRUNSWICK
Date Ended Current:		State:	NJ
Phone:	732-631-5578	Country:	
Source Type:	Implementer	Zip Code:	08816

Owner/Operator Ind:	Current Owner	Street No:	
Type:	Other	Street 1:	7 W 7TH ST
Name:	MACY'S PERMANETE	Street 2:	
Date Became Current:		City:	CINCINNATI
Date Ended Current:		State:	OH
Phone:	513-562-6702	Country:	
Source Type:	Implementer	Zip Code:	45202-2424

<u>13</u>	51 of 92	SE	0.12 / 612.04	41.13 / 4	ABERCROMBIE & FITCH 3333 BRISTOL ST STE 1242 COSTA MESA CA 92626-1822	RCRA NON GEN
---------------------------	----------	----	------------------	--------------	---	-----------------

EPA Handler ID: CAL000334656
Gen Status Universe: No Report
Contact Name: IAN KUPFERBERG
Contact Address: 6301 FITCH PATH , , NEW ALBANY , OH, 43054 ,
Contact Phone No and Ext: 614-283-7930
Contact Email: IAN_KUPFERBERG@ANFCORP.COM
Contact Country:
County Name: ORANGE
EPA Region: 09
Land Type:
Receive Date: 20080718
Location Latitude: 33.689988
Location Longitude: -117.888881

Violation/Evaluation Summary

Note: NO RECORDS: As of Nov 2021, there are no Compliance Monitoring and Enforcement (violation) records associated with this facility (EPA ID).

Handler Summary

Importer Activity: No
Mixed Waste Generator: No
Transporter Activity: No
Transfer Facility: No
Onsite Burner Exemption: No
Furnace Exemption: No
Underground Injection Activity: No
Commercial TSD: No
Used Oil Transporter: No
Used Oil Transfer Facility: No
Used Oil Processor: No
Used Oil Refiner: No
Used Oil Burner: No
Used Oil Market Burner: No
Used Oil Spec Marketer: No

Map Key	Number of Records	Direction	Distance (mi/ft)	Elev/Diff (ft)	Site	DB
---------	-------------------	-----------	------------------	----------------	------	----

Hazardous Waste Handler Details

Sequence No: 1
Receive Date: 20080718
Handler Name: ABERCROMBIE & FITCH
Source Type: Implementer
Federal Waste Generator Code: N
Generator Code Description: Not a Generator, Verified

Owner/Operator Details

Owner/Operator Ind:	Current Owner	Street No:	
Type:	Other	Street 1:	6301 FITCH PATH
Name:	ABERCROMBIE & FITCH CO & SUBSIDIAR	Street 2:	
Date Became Current:		City:	NEW ALBANY
Date Ended Current:		State:	OH
Phone:	614-283-6500	Country:	
Source Type:	Implementer	Zip Code:	43054-0000
Owner/Operator Ind:	Current Operator	Street No:	
Type:	Other	Street 1:	6301 FITCH PATH
Name:	IAN KUPFERBERG	Street 2:	
Date Became Current:		City:	NEW ALBANY
Date Ended Current:		State:	OH
Phone:	614-283-7930	Country:	
Source Type:	Implementer	Zip Code:	43054

[13](#)

52 of 92

SE

0.12 /
612.04

41.13 /
4

SOUTH COAST PLAZA
 3333 BRISTOL ST
 COSTA MESA CA 92626-0000

RCRA
NON GEN

EPA Handler ID: CAL000078088
Gen Status Universe: No Report
Contact Name: KENNETH M VAN DISSEL
Contact Address: 3333 BRISTOL ST , ENGINEERING DEPT. , COSTA MESA , CA, 92626 ,
Contact Phone No and Ext: 714-435-2040
Contact Email: ALLENK@SOUTHCOASTPLAZA.COM
Contact Country:
County Name: ORANGE
EPA Region: 09
Land Type:
Receive Date: 19920917
Location Latitude: 33.692209
Location Longitude: -117.885632

Violation/Evaluation Summary

Note: NO RECORDS: As of Nov 2021, there are no Compliance Monitoring and Enforcement (violation) records associated with this facility (EPA ID).

Handler Summary

Importer Activity: No
Mixed Waste Generator: No
Transporter Activity: No
Transfer Facility: No
Onsite Burner Exemption: No
Furnace Exemption: No
Underground Injection Activity: No
Commercial TSD: No
Used Oil Transporter: No
Used Oil Transfer Facility: No
Used Oil Processor: No
Used Oil Refiner: No

Map Key	Number of Records	Direction	Distance (mi/ft)	Elev/Diff (ft)	Site	DB
---------	-------------------	-----------	------------------	----------------	------	----

Used Oil Burner: No
 Used Oil Market Burner: No
 Used Oil Spec Marketer: No

Hazardous Waste Handler Details

Sequence No: 1
 Receive Date: 19920917
 Handler Name: SOUTH COAST PLAZA
 Source Type: Implementer
 Federal Waste Generator Code: N
 Generator Code Description: Not a Generator, Verified

Owner/Operator Details

Owner/Operator Ind: Current Owner
 Type: Other
 Name: CJ SEGERSTROM & SONS
 Date Became Current:
 Date Ended Current:
 Phone: 714-546-0110
 Source Type: Implementer

Street No:
 Street 1: 3315 FAIRVIEW RD
 Street 2:
 City: COSTA MESA
 State: CA
 Country:
 Zip Code: 92626-0000

Owner/Operator Ind: Current Operator
 Type: Other
 Name: KENNETH M VAN DISSEL
 Date Became Current:
 Date Ended Current:
 Phone: 714-435-2040
 Source Type: Implementer

Street No:
 Street 1: 3333 BRISTOL ST
 Street 2: ENGINEERING DEPT.
 City: COSTA MESA
 State: CA
 Country:
 Zip Code: 92626

[13](#)

53 of 92

SE

0.12 /
612.04

41.13 /
4

BATH & BODY WORKS #270
 3333 BRISTOL ST SPACE 2849
 COSTA MESA CA 92626

RCRA
NON GEN

EPA Handler ID: CAL000427537
 Gen Status Universe: No Report
 Contact Name: MIKE RYAN
 Contact Address: 2 LIMITED PKWY , , COLUMBUS , OH, 43230 ,
 Contact Phone No and Ext: 614-415-1769
 Contact Email: MRYAN@LB.COM
 Contact Country:
 County Name: ORANGE
 EPA Region: 09
 Land Type:
 Receive Date: 20170508
 Location Latitude: 33.69194
 Location Longitude: -117.885638

Violation/Evaluation Summary

Note: NO RECORDS: As of Nov 2021, there are no Compliance Monitoring and Enforcement (violation) records associated with this facility (EPA ID).

Handler Summary

Importer Activity: No
 Mixed Waste Generator: No
 Transporter Activity: No
 Transfer Facility: No
 Onsite Burner Exemption: No
 Furnace Exemption: No
 Underground Injection Activity: No

Map Key	Number of Records	Direction	Distance (mi/ft)	Elev/Diff (ft)	Site	DB
Commercial TSD:		No				
Used Oil Transporter:		No				
Used Oil Transfer Facility:		No				
Used Oil Processor:		No				
Used Oil Refiner:		No				
Used Oil Burner:		No				
Used Oil Market Burner:		No				
Used Oil Spec Marketer:		No				

Hazardous Waste Handler Details

Sequence No: 1
Receive Date: 20170508
Handler Name: BATH & BODY WORKS #270
Source Type: Implementer
Federal Waste Generator Code: N
Generator Code Description: Not a Generator, Verified

Owner/Operator Details

Owner/Operator Ind:	Current Owner	Street No:	
Type:	Other	Street 1:	7 LIMITED PKWY
Name:	BATH & BODY WORKS LLC	Street 2:	
Date Became Current:		City:	REYNOLDSBURG
Date Ended Current:		State:	OH
Phone:	614-856-6000	Country:	
Source Type:	Implementer	Zip Code:	43068

Owner/Operator Ind:	Current Operator	Street No:	
Type:	Other	Street 1:	2 LIMITED PKWY
Name:	MIKE RYAN	Street 2:	
Date Became Current:		City:	COLUMBUS
Date Ended Current:		State:	OH
Phone:	614-415-1769	Country:	
Source Type:	Implementer	Zip Code:	43230

<u>13</u>	54 of 92	SE	0.12 / 612.04	41.13 / 4	SEPHORA #20 3333 BRISTOL ST COSTA MESA CA 92626	RCRA NON GEN
---------------------------	----------	----	------------------	--------------	---	-----------------

EPA Handler ID: CAL000429878
Gen Status Universe: No Report
Contact Name: JESSICA OTTO
Contact Address: 8585 PYOTT RD STE 100 , , LAKE IN THE HILLS , IL, 60156 ,
Contact Phone No and Ext: 224-854-4583
Contact Email: JESSICA.OTTO@G2REV.COM
Contact Country:
County Name: ORANGE
EPA Region: 09
Land Type:
Receive Date: 20170808
Location Latitude: 33.692209
Location Longitude: -117.885632

Violation/Evaluation Summary

Note: NO RECORDS: As of Nov 2021, there are no Compliance Monitoring and Enforcement (violation) records associated with this facility (EPA ID).

Handler Summary

Importer Activity: No
Mixed Waste Generator: No

Map Key	Number of Records	Direction	Distance (mi/ft)	Elev/Diff (ft)	Site	DB
Transporter Activity:		No				
Transfer Facility:		No				
Onsite Burner Exemption:		No				
Furnace Exemption:		No				
Underground Injection Activity:		No				
Commercial TSD:		No				
Used Oil Transporter:		No				
Used Oil Transfer Facility:		No				
Used Oil Processor:		No				
Used Oil Refiner:		No				
Used Oil Burner:		No				
Used Oil Market Burner:		No				
Used Oil Spec Marketer:		No				

Hazardous Waste Handler Details

Sequence No: 1
Receive Date: 20170808
Handler Name: SEPHORA #20
Source Type: Implementer
Federal Waste Generator Code: N
Generator Code Description: Not a Generator, Verified

Owner/Operator Details

Owner/Operator Ind:	Current Owner	Street No:	
Type:	Other	Street 1:	525 MARKET ST 32ND FLOOR
Name:	SEPHORA USA INC	Street 2:	
Date Became Current:		City:	SAN FRANCISCO
Date Ended Current:		State:	CA
Phone:	415-284-3300	Country:	
Source Type:	Implementer	Zip Code:	94105

Owner/Operator Ind:	Current Operator	Street No:	
Type:	Other	Street 1:	8585 PYOTT RD STE 100
Name:	JESSICA OTTO	Street 2:	
Date Became Current:		City:	LAKE IN THE HILLS
Date Ended Current:		State:	IL
Phone:	224-854-4583	Country:	
Source Type:	Implementer	Zip Code:	60156

<u>13</u>	55 of 92	SE	0.12 / 612.04	41.13 / 4	BLOOMINGDALES INC SOTUH OCAST PLAZA 3333 BRISTOL ST COSTA MESA CA 92626-1811	RCRA NON GEN
---------------------------	----------	----	------------------	--------------	---	-------------------------

EPA Handler ID: CAL000329906
Gen Status Universe: No Report
Contact Name: MONICA NG
Contact Address: 755 ROUTE 18 SOUTH , , EAST BRUNSWICK , NJ, 08816 ,
Contact Phone No and Ext: 732-631-5578
Contact Email: MONICA.Y.NG@MACYS.COM
Contact Country:
County Name: ORANGE
EPA Region: 09
Land Type:
Receive Date: 20080221
Location Latitude: 33.692209
Location Longitude: -117.885632

Violation/Evaluation Summary

Note: NO RECORDS: As of Nov 2021, there are no Compliance Monitoring and Enforcement (violation) records associated with this facility (EPA ID).

Map Key	Number of Records	Direction	Distance (mi/ft)	Elev/Diff (ft)	Site	DB
---------	----------------------	-----------	---------------------	-------------------	------	----

Handler Summary

Importer Activity: No
Mixed Waste Generator: No
Transporter Activity: No
Transfer Facility: No
Onsite Burner Exemption: No
Furnace Exemption: No
Underground Injection Activity: No
Commercial TSD: No
Used Oil Transporter: No
Used Oil Transfer Facility: No
Used Oil Processor: No
Used Oil Refiner: No
Used Oil Burner: No
Used Oil Market Burner: No
Used Oil Spec Marketer: No

Hazardous Waste Handler Details

Sequence No: 1
Receive Date: 20080221
Handler Name: BLOOMINGDALES INC SOTUH OCAST PLAZA
Source Type: Implementer
Federal Waste Generator Code: N
Generator Code Description: Not a Generator, Verified

Owner/Operator Details

Owner/Operator Ind:	Current Operator	Street No:	
Type:	Other	Street 1:	755 ROUTE 18 SOUTH
Name:	MONICA NG	Street 2:	
Date Became Current:		City:	EAST BRUNSWICK
Date Ended Current:		State:	NJ
Phone:	732-631-5578	Country:	
Source Type:	Implementer	Zip Code:	08816

Owner/Operator Ind:	Current Owner	Street No:	
Type:	Other	Street 1:	7 W 7TH ST
Name:	MACY'S INC	Street 2:	
Date Became Current:		City:	CINCINNATI
Date Ended Current:		State:	OH
Phone:	513-562-6702	Country:	
Source Type:	Implementer	Zip Code:	45202-2424

13	56 of 92	SE	0.12 / 612.04	41.13 / 4	VICTORIAS SECRET STORE #462 3333 BRISTOL ST SPACE 2024 COSTA MESA CA 92626	RCRA NON GEN
--------------------	----------	----	------------------	--------------	--	-----------------

EPA Handler ID: CAL000426238
Gen Status Universe: No Report
Contact Name: MIKE RYAN
Contact Address: 2 LIMITED PKWY , , COLUMBUS , OH, 43230 ,
Contact Phone No and Ext: 614-415-1769
Contact Email: MRYAN@LB.COM
Contact Country:
County Name: ORANGE
EPA Region: 09
Land Type:
Receive Date: 20170327
Location Latitude: 33.691005
Location Longitude: -117.887931

Map Key	Number of Records	Direction	Distance (mi/ft)	Elev/Diff (ft)	Site	DB
---------	-------------------	-----------	------------------	----------------	------	----

Violation/Evaluation Summary

Note: NO RECORDS: As of Nov 2021, there are no Compliance Monitoring and Enforcement (violation) records associated with this facility (EPA ID).

Handler Summary

Importer Activity: No
Mixed Waste Generator: No
Transporter Activity: No
Transfer Facility: No
Onsite Burner Exemption: No
Furnace Exemption: No
Underground Injection Activity: No
Commercial TSD: No
Used Oil Transporter: No
Used Oil Transfer Facility: No
Used Oil Processor: No
Used Oil Refiner: No
Used Oil Burner: No
Used Oil Market Burner: No
Used Oil Spec Marketer: No

Hazardous Waste Handler Details

Sequence No: 1
Receive Date: 20170327
Handler Name: VICTORIAS SECRET STORE #462
Source Type: Implementer
Federal Waste Generator Code: N
Generator Code Description: Not a Generator, Verified

Owner/Operator Details

Owner/Operator Ind:	Current Owner	Street No:	
Type:	Other	Street 1:	4 LIMITED PKWY
Name:	VICTORIAS SECRET LLC	Street 2:	
Date Became Current:		City:	REYNOLDSBURG
Date Ended Current:		State:	OH
Phone:	614-577-7000	Country:	
Source Type:	Implementer	Zip Code:	43068
Owner/Operator Ind:	Current Operator	Street No:	
Type:	Other	Street 1:	2 LIMITED PKWY
Name:	MIKE RYAN	Street 2:	
Date Became Current:		City:	COLUMBUS
Date Ended Current:		State:	OH
Phone:	614-415-1769	Country:	
Source Type:	Implementer	Zip Code:	43230

13	57 of 92	SE	0.12 / 612.04	41.13 / 4	ABERCROMBIE KIDS 3333 BRISTOL ST STE 2048 COSTA MESA CA 92626-1822	RCRA NON GEN
--------------------	----------	----	------------------	--------------	--	-----------------

EPA Handler ID: CAL000326732
Gen Status Universe: No Report
Contact Name: IAN KUPFERBERG
Contact Address: 6301 FITCH PATH , , NEW ALBANY , OH, 43054 ,
Contact Phone No and Ext: 614-283-7930
Contact Email: IAN_KUPFERBERG@ANFCORP.COM
Contact Country:
County Name: ORANGE
EPA Region: 09
Land Type:

Map Key	Number of Records	Direction	Distance (mi/ft)	Elev/Diff (ft)	Site	DB
Receive Date:		20071115				
Location Latitude:		33.690699				
Location Longitude:		-117.887931				
<u>Violation/Evaluation Summary</u>						
Note:		NO RECORDS: As of Nov 2021, there are no Compliance Monitoring and Enforcement (violation) records associated with this facility (EPA ID).				
<u>Handler Summary</u>						
Importer Activity:		No				
Mixed Waste Generator:		No				
Transporter Activity:		No				
Transfer Facility:		No				
Onsite Burner Exemption:		No				
Furnace Exemption:		No				
Underground Injection Activity:		No				
Commercial TSD:		No				
Used Oil Transporter:		No				
Used Oil Transfer Facility:		No				
Used Oil Processor:		No				
Used Oil Refiner:		No				
Used Oil Burner:		No				
Used Oil Market Burner:		No				
Used Oil Spec Marketer:		No				
<u>Hazardous Waste Handler Details</u>						
Sequence No:		1				
Receive Date:		20071115				
Handler Name:		ABERCROMBIE KIDS				
Source Type:		Implementer				
Federal Waste Generator Code:		N				
Generator Code Description:		Not a Generator, Verified				
<u>Owner/Operator Details</u>						
Owner/Operator Ind:		Current Owner			Street No:	
Type:		Other			Street 1:	
Name:		ABERCROMBIE & FITCH CO & SUBSIDIAR			Street 2:	
Date Became Current:					City:	
Date Ended Current:					State:	
Phone:		614-283-6500			Country:	
Source Type:		Implementer			Zip Code:	
Owner/Operator Ind:		Current Operator			Street No:	
Type:		Other			Street 1:	
Name:		IAN KUPFERBERG			Street 2:	
Date Became Current:					City:	
Date Ended Current:					State:	
Phone:		614-283-7930			Country:	
Source Type:		Implementer			Zip Code:	
13	58 of 92	SE	0.12 / 612.04	41.13 / 4	Abercrombie & Fitch 11796 3333 BRISTOL ST STE 1821 COSTA MESA CA 92626	CERS HAZ
Site ID:		446387				
Latitude:		33.691880				
Longitude:		-117.889820				
County:						

Map Key	Number of Records	Direction	Distance (mi/ft)	Elev/Diff (ft)	Site	DB
---------	----------------------	-----------	---------------------	-------------------	------	----

Regulated Programs

EI ID:	10778986	EI Description:	Hazardous Waste Generator
---------------	----------	------------------------	---------------------------

Affiliations

Affil Type Desc:	Identification Signer
Entity Name:	Jessica Otto
Entity Title:	EHS Manager - g2 revolution
Address:	
City:	
State:	
Country:	
Zip Code:	
Phone:	

Affil Type Desc:	Environmental Contact
Entity Name:	g2 revolution
Entity Title:	
Address:	800 Church Street
City:	Lake Zurich
State:	IL
Country:	
Zip Code:	60047
Phone:	

Affil Type Desc:	Legal Owner
Entity Name:	ABERCROMBIE & FITCH
Entity Title:	
Address:	6301 Fitch Path
City:	New Albany
State:	OH
Country:	United States
Zip Code:	43054
Phone:	(614) 283-6500

Affil Type Desc:	Operator
Entity Name:	Abercrombie & Fitch 11796
Entity Title:	
Address:	
City:	
State:	
Country:	
Zip Code:	
Phone:	(714) 656-0010

Affil Type Desc:	CUPA District
Entity Name:	Orange County Env Health
Entity Title:	
Address:	1241 East Dyer Road Suite 120
City:	Santa Ana
State:	CA
Country:	
Zip Code:	92705-5611
Phone:	(714) 433-6406

Affil Type Desc:	Document Preparer
Entity Name:	Jessica Otto
Entity Title:	
Address:	
City:	
State:	
Country:	
Zip Code:	
Phone:	

Affil Type Desc:	Parent Corporation
-------------------------	--------------------

Map Key	Number of Records	Direction	Distance (mi/ft)	Elev/Diff (ft)	Site	DB
Entity Name: Abercrombie and Fitch Entity Title: Address: City: State: Country: Zip Code: Phone: Affil Type Desc: Facility Mailing Address Entity Name: Mailing Address Entity Title: Address: 800 Church Street City: Lake Zurich State: IL Country: Zip Code: 60047 Phone:						
13	59 of 92	SE	0.12 / 612.04	41.13 / 4	The Capital Grille 3333 BRISTOL ST COSTA MESA CA 92626	CERS HAZ
Site ID: 445935 Latitude: 33.690358 Longitude: -117.885683 County:						
<u>Regulated Programs</u>						
EI ID: 10777669 EI Description: Chemical Storage Facilities						
<u>Affiliations</u>						
Affil Type Desc: CUPA District Entity Name: Orange County Env Health Entity Title: Address: 1241 East Dyer RoadSuite 120 City: Santa Ana State: CA Country: Zip Code: 92705-5611 Phone: (714) 433-6406						
Affil Type Desc: Document Preparer Entity Name: Matt Berkman Entity Title: Address: City: State: Country: Zip Code: Phone:						
Affil Type Desc: Identification Signer Entity Name: Matt Berkman Entity Title: Address: City: State: Country: Zip Code: Phone:						
Affil Type Desc: Parent Corporation Entity Name: The Capital Grille						

Map Key	Number of Records	Direction	Distance (mi/ft)	Elev/Diff (ft)	Site	DB
---------	-------------------	-----------	------------------	----------------	------	----

Entity Title:
Address:
City:
State:
Country:
Zip Code:
Phone:

13	60 of 92	SE	0.12 / 612.04	41.13 / 4	A A HENINS 3333 BRISTOL STREET COSTA MESA CA 92626	RCRA NON GEN
--------------------	----------	----	---------------	-----------	--	-----------------

EPA Handler ID: CAC003001881
Gen Status Universe: No Report
Contact Name: WILLIAM VOORWINDEN
Contact Address: 3333 BRISTOL STREET , DOCK H , COSTA MESA , CA, 92626 ,
Contact Phone No and Ext: 562-299-4626
Contact Email: WILLIAM.VOORWINDEN@HENINS.COM
Contact Country:
County Name: ORANGE
EPA Region: 09
Land Type:
Receive Date: 20190220
Location Latitude: 33.692209
Location Longitude: -117.885632

Violation/Evaluation Summary

Note: NO RECORDS: As of Nov 2021, there are no Compliance Monitoring and Enforcement (violation) records associated with this facility (EPA ID).

Handler Summary

Importer Activity: No
Mixed Waste Generator: No
Transporter Activity: No
Transfer Facility: No
Onsite Burner Exemption: No
Furnace Exemption: No
Underground Injection Activity: No
Commercial TSD: No
Used Oil Transporter: No
Used Oil Transfer Facility: No
Used Oil Processor: No
Used Oil Refiner: No
Used Oil Burner: No
Used Oil Market Burner: No
Used Oil Spec Marketer: No

Hazardous Waste Handler Details

Sequence No: 1
Receive Date: 20190220
Handler Name: A A HENINS
Source Type: Implementer
Federal Waste Generator Code: N
Generator Code Description: Not a Generator, Verified

Owner/Operator Details

Owner/Operator Ind:	Current Operator	Street No:	
Type:	Other	Street 1:	3333 BRISTOL STREET
Name:	WILLIAM VOORWINDEN	Street 2:	DOCK H

Map Key	Number of Records	Direction	Distance (mi/ft)	Elev/Diff (ft)	Site	DB
Date Became Current:				City:	COSTA MESA	
Date Ended Current:				State:	CA	
Phone:	562-299-4626			Country:		
Source Type:	Implementer			Zip Code:	92626	
Owner/Operator Ind:	Current Owner			Street No:		
Type:	Other			Street 1:	7320 BLUFF ROAD	
Name:	ANDREW HENINS			Street 2:		
Date Became Current:				City:	DOWNEY	
Date Ended Current:				State:	CA	
Phone:	562-319-3462			Country:		
Source Type:	Implementer			Zip Code:	90240	

13	61 of 92	SE	0.12 / 612.04	41.13 / 4	TAPESTRY 3333 BRISTOL STREET SPACE 2883 COSTA MESA CA 92626	RCRA NON GEN
--------------------	----------	----	------------------	--------------	--	-----------------

EPA Handler ID: CAC003000293
Gen Status Universe: No Report
Contact Name: ANNA COFFMAN
Contact Address: 3333 BRISTOL STREET , SPACE 2883 , COSTA MESA , CA, 92626 ,
Contact Phone No and Ext: 714-979-1771
Contact Email: GGONZALEZ@COACH.COM
Contact Country:
County Name: ORANGE
EPA Region: 09
Land Type:
Receive Date: 20190208
Location Latitude: 33.692209
Location Longitude: -117.885632

Violation/Evaluation Summary

Note: NO RECORDS: As of Nov 2021, there are no Compliance Monitoring and Enforcement (violation) records associated with this facility (EPA ID).

Handler Summary

Importer Activity: No
Mixed Waste Generator: No
Transporter Activity: No
Transfer Facility: No
Onsite Burner Exemption: No
Furnace Exemption: No
Underground Injection Activity: No
Commercial TSD: No
Used Oil Transporter: No
Used Oil Transfer Facility: No
Used Oil Processor: No
Used Oil Refiner: No
Used Oil Burner: No
Used Oil Market Burner: No
Used Oil Spec Marketer: No

Hazardous Waste Handler Details

Sequence No: 1
Receive Date: 20190208
Handler Name: TAPESTRY
Source Type: Implementer
Federal Waste Generator Code: N
Generator Code Description: Not a Generator, Verified

Map Key	Number of Records	Direction	Distance (mi/ft)	Elev/Diff (ft)	Site	DB
---------	-------------------	-----------	------------------	----------------	------	----

Owner/Operator Details

Owner/Operator Ind:	Current Owner	Street No:	
Type:	Other	Street 1:	3333 BRISTOL STREET
Name:	ANNA COFFMAN	Street 2:	SPACE 2883
Date Became Current:		City:	COSTA MESA
Date Ended Current:		State:	CA
Phone:	714-979-1771	Country:	
Source Type:	Implementer	Zip Code:	92626

Owner/Operator Ind:	Current Operator	Street No:	
Type:	Other	Street 1:	3333 BRISTOL STREET
Name:	ANNA COFFMAN	Street 2:	SPACE 2883
Date Became Current:		City:	COSTA MESA
Date Ended Current:		State:	CA
Phone:	714-979-1771	Country:	
Source Type:	Implementer	Zip Code:	92626

13	62 of 92	SE	0.12 / 612.04	41.13 / 4	BANANA REPUBLIC 8045 3333 BRISTOL ST COSTA MESA CA 92626	RCRA NON GEN
--------------------	----------	----	------------------	--------------	--	-----------------

EPA Handler ID:	CAL000443107
Gen Status Universe:	No Report
Contact Name:	JESSICA OTTO
Contact Address:	8585 PYOTT RD STE 100 , , LAKE IN THE HILLS , IL, 60156 ,
Contact Phone No and Ext:	224-858-4583
Contact Email:	JESSICA.OTTO@G2REV.COM
Contact Country:	
County Name:	ORANGE
EPA Region:	09
Land Type:	
Receive Date:	20190205
Location Latitude:	33.692209
Location Longitude:	-117.885632

Violation/Evaluation Summary

Note: NO RECORDS: As of Nov 2021, there are no Compliance Monitoring and Enforcement (violation) records associated with this facility (EPA ID).

Handler Summary

Importer Activity:	No
Mixed Waste Generator:	No
Transporter Activity:	No
Transfer Facility:	No
Onsite Burner Exemption:	No
Furnace Exemption:	No
Underground Injection Activity:	No
Commercial TSD:	No
Used Oil Transporter:	No
Used Oil Transfer Facility:	No
Used Oil Processor:	No
Used Oil Refiner:	No
Used Oil Burner:	No
Used Oil Market Burner:	No
Used Oil Spec Marketer:	No

Hazardous Waste Handler Details

Sequence No:	1
Receive Date:	20190205
Handler Name:	BANANA REPUBLIC 8045

Map Key	Number of Records	Direction	Distance (mi/ft)	Elev/Diff (ft)	Site	DB
Source Type:		Implementer				
Federal Waste Generator Code:		N				
Generator Code Description:		Not a Generator, Verified				
<u>Owner/Operator Details</u>						
Owner/Operator Ind:		Current Operator		Street No:		
Type:		Other		Street 1:		
Name:		JESSICA OTTO		Street 2:		
Date Became Current:				City:		
Date Ended Current:				State:		
Phone:		224-858-4583		Country:		
Source Type:		Implementer		Zip Code:		
Owner/Operator Ind:		Current Owner		Street No:		
Type:		Other		Street 1:		
Name:		GAP INC		Street 2:		
Date Became Current:				City:		
Date Ended Current:				State:		
Phone:		415-427-2888		Country:		
Source Type:		Implementer		Zip Code:		

13	63 of 92	SE	0.12 / 612.04	41.13 / 4	MACY'S SOUTH COAST PLAZA #523 3333 BRISTOL STREET COSTA MESA CA 92626	RCRA SQG
--------------------	----------	----	---------------	-----------	--	----------

EPA Handler ID: CAR000298265
Gen Status Universe: Small Quantity Generator
Contact Name: MAYRA MARTINEZ
Contact Address: 237 , WOODBRIDGE CENTER DRIVE , , WOODBRIDGE , NJ, 07095 , US
Contact Phone No and Ext: 949-640-8333
Contact Email: ENVIRONMENTAL@MACYS.COM
Contact Country: US
County Name: ORANGE
EPA Region: 09
Land Type: Private
Receive Date: 20210901
Location Latitude: 33.667749
Location Longitude: -117.883521

Violation/Evaluation Summary

Note: NO RECORDS: As of Nov 2021, there are no Compliance Monitoring and Enforcement (violation) records associated with this facility (EPA ID).

Handler Summary

Importer Activity: No
Mixed Waste Generator: No
Transporter Activity: No
Transfer Facility: No
Onsite Burner Exemption: No
Furnace Exemption: No
Underground Injection Activity: No
Commercial TSD: No
Used Oil Transporter: No
Used Oil Transfer Facility: No
Used Oil Processor: No
Used Oil Refiner: No
Used Oil Burner: No
Used Oil Market Burner: No
Used Oil Spec Marketer: No

Map Key	Number of Records	Direction	Distance (mi/ft)	Elev/Diff (ft)	Site	DB
---------	----------------------	-----------	---------------------	-------------------	------	----

Hazardous Waste Handler Details

Sequence No: 1
Receive Date: 20190802
Handler Name: MACY'S SOUTH COAST PLAZA #523
Federal Waste Generator Code: 2
Generator Code Description: Small Quantity Generator
Source Type: Notification

Waste Code Details

Hazardous Waste Code: 331
Waste Code Description: Off-specification, aged, or surplus organics

Hazardous Waste Code: D001
Waste Code Description: IGNITABLE WASTE

Hazardous Waste Handler Details

Sequence No: 2
Receive Date: 20210901
Handler Name: MACY'S SOUTH COAST PLAZA #523
Federal Waste Generator Code: 2
Generator Code Description: Small Quantity Generator
Source Type: Notification

Waste Code Details

Hazardous Waste Code: 331
Waste Code Description: Off-specification, aged, or surplus organics

Hazardous Waste Code: D001
Waste Code Description: IGNITABLE WASTE

Owner/Operator Details

Owner/Operator Ind:	Current Operator	Street No:	7
Type:	Private	Street 1:	WEST 7TH STREET
Name:	MACY'S RETAIL HOLDINGS INC.	Street 2:	
Date Became Current:	19720911	City:	CINCINNATI
Date Ended Current:		State:	OH
Phone:		Country:	US
Source Type:	Notification	Zip Code:	45202

Owner/Operator Ind:	Current Operator	Street No:	145
Type:	Private	Street 1:	PROGRESS PLACE
Name:	MACY'S RETAIL HOLDINGS INC.	Street 2:	
Date Became Current:	19720911	City:	CINCINNATI
Date Ended Current:		State:	OH
Phone:		Country:	US
Source Type:	Notification	Zip Code:	45246

Owner/Operator Ind:	Current Owner	Street No:	7
Type:	Private	Street 1:	WEST 7TH STREET
Name:	MACY'S RETAIL HOLDINGS INC.	Street 2:	
Date Became Current:	19720911	City:	CINCINNATI
Date Ended Current:		State:	OH
Phone:		Country:	US
Source Type:	Notification	Zip Code:	45202

Owner/Operator Ind:	Current Owner	Street No:	145
Type:	Private	Street 1:	PROGRESS PLACE
Name:	MACY'S RETAIL HOLDINGS INC.	Street 2:	
Date Became Current:	19720911	City:	CINCINNATI

Map Key	Number of Records	Direction	Distance (mi/ft)	Elev/Diff (ft)	Site	DB
Date Ended Current:				State:	OH	
Phone:				Country:	US	
Source Type:	Notification			Zip Code:	45246	

Historical Handler Details

Receive Dt: 20190802
Generator Code Description: Small Quantity Generator
Handler Name: MACY'S SOUTH COAST PLAZA #523

13	64 of 92	SE	0.12 / 612.04	41.13 / 4	KIEHLS SOUTH COAST PLAZA 6 3333 BRISTOL ST STE 1628 COSTA MESA CA 92626	RCRA NON GEN
--------------------	----------	----	------------------	--------------	---	-----------------

EPA Handler ID: CAL000450338
Gen Status Universe: No Report
Contact Name: DEREK DECANDIA
Contact Address: 435 HUDSON ST 5TH FLOOR , , NEW YORK , NY, 10014 ,
Contact Phone No and Ext: 917-305-0901
Contact Email: DDECANDIA@KIEHLS-USA.COM
Contact Country:
County Name: ORANGE
EPA Region: 09
Land Type:
Receive Date: 20191029
Location Latitude:
Location Longitude:

Violation/Evaluation Summary

Note: NO RECORDS: As of Nov 2021, there are no Compliance Monitoring and Enforcement (violation) records associated with this facility (EPA ID).

Handler Summary

Importer Activity: No
Mixed Waste Generator: No
Transporter Activity: No
Transfer Facility: No
Onsite Burner Exemption: No
Furnace Exemption: No
Underground Injection Activity: No
Commercial TSD: No
Used Oil Transporter: No
Used Oil Transfer Facility: No
Used Oil Processor: No
Used Oil Refiner: No
Used Oil Burner: No
Used Oil Market Burner: No
Used Oil Spec Marketer: No

Hazardous Waste Handler Details

Sequence No: 1
Receive Date: 20191029
Handler Name: KIEHLS SOUTH COAST PLAZA 6
Source Type: Implementer
Federal Waste Generator Code: N
Generator Code Description: Not a Generator, Verified

Owner/Operator Details

Map Key	Number of Records	Direction	Distance (mi/ft)	Elev/Diff (ft)	Site	DB
<hr/>						
Owner/Operator Ind:	Current Owner			Street No:		
Type:	Other			Street 1:	50 CONNELL DR	
Name:	DESIGNER FRAGRANCES AND COSMETICS CO			Street 2:		
Date Became Current:				City:	BERKELEY HEIGHTS	
Date Ended Current:				State:	NJ	
Phone:	732-396-5965			Country:		
Source Type:	Implementer			Zip Code:	07922	
<hr/>						
Owner/Operator Ind:	Current Operator			Street No:		
Type:	Other			Street 1:	435 HUDSON ST 5TH FLOOR	
Name:	DEREK DECANDIA			Street 2:		
Date Became Current:				City:	NEW YORK	
Date Ended Current:				State:	NY	
Phone:	917-305-0901			Country:		
Source Type:	Implementer			Zip Code:	10014	

[13](#) 65 of 92 SE 0.12 / 612.04 41.13 / 4 **Macy's - Wolfgang Puck Bistro** CERS HAZ

3333 BRISTOL ST
COSTA MESA CA 92626

Site ID: 563661
Latitude: 33.690358
Longitude: -117.885683
County:

Regulated Programs

EI ID: 10686064 **EI Description:** Chemical Storage Facilities

Violations

Violation Date: 12/27/2018 **Violation Source:** CERS
Violation Program: HMRRP **Violation Division:** Costa Mesa Fire Department
Citation: HSC 6.95 25507 - California Health and Safety Code, Chapter 6.95, Section(s) 25507
Violation Notes:

Business has failed to adequately submit, establish and implement a business plan when storing and or handling a hazardous material at or above reportable quantities. Please contact me if you have any questions or need assistance, I am here to help. Thank you in advance, Michelle Rudaitis
CMFD 714 327 7402 michelle.rudaitis@costamesaca.gov

Violation Description:

Failure to adequately establish and implement a business plan when storing/handling a hazardous material at or above reportable quantities.

Evaluations

Eval Date: 12/27/2018
Violations Found: Yes
Eval General Type: Compliance Evaluation Inspection
Eval Type: Routine done by local agency
Eval Division: Costa Mesa Fire Department
Eval Program: HMRRP
Eval Source: CERS
Eval Notes:

Business has failed to adequately submit, establish and implement a business plan when storing and or handling a hazardous material at or above reportable quantities. Please contact me if you have any questions or need assistance, I am here to help. Thank you in advance, Michelle Rudaitis
CMFD 714 327 7402 michelle.rudaitis@costamesaca.gov ; Note: data in [EVAL Notes] field for some records is truncated from the source.

Affiliations

Map Key	Number of Records	Direction	Distance (mi/ft)	Elev/Diff (ft)	Site	DB
Affil Type Desc:		CUPA District				
Entity Name:		Orange County Env Health				
Entity Title:						
Address:		1241 East Dyer Road Suite 120				
City:		Santa Ana				
State:		CA				
Country:						
Zip Code:		92705-5611				
Phone:		(714) 433-6406				
Affil Type Desc:		Parent Corporation				
Entity Name:		Macy's - Wolfgang Puck Bistro				
Entity Title:						
Address:						
City:						
State:						
Country:						
Zip Code:						
Phone:						

13	66 of 92	SE	0.12 / 612.04	41.13 / 4	Banana Republic 8045 3333 BRISTOL ST COSTA MESA CA 92626	CERS HAZ
Site ID:		562105				
Latitude:		33.690358				
Longitude:		-117.885683				
County:						

Regulated Programs

EI ID:	10832191	EI Description:	Hazardous Waste Generator
---------------	----------	------------------------	---------------------------

Violations

Violation Date:	01/23/2020	Violation Source:	CERS
Violation Program:	HW	Violation Division:	Orange County Environmental Health
Citation:	40 CFR 1 262.34(d)(5)(iii) - U.S. Code of Federal Regulations, Title 40, Chapter 1, Section(s) 262.34(d)(5)(iii)		
Violation Notes:			

OBSERVATION: Per the assistant manager, facility employees have not been trained on proper waste handling and emergency procedures.
CORRECTIVE ACTION: Please provide hazardous waste training to your employees and provide a sign-in sheet to this agency for review within 30 days.

Violation Description:

Failure to ensure that all employees are thoroughly familiar with proper waste handling and emergency procedures, relevant to their responsibilities during normal facility operations and emergencies.

Evaluations

Eval Date:	01/23/2020
Violations Found:	Yes
Eval General Type:	Compliance Evaluation Inspection
Eval Type:	Routine done by local agency
Eval Division:	Orange County Environmental Health
Eval Program:	HW
Eval Source:	CERS
Eval Notes:	

On site to conduct a routine hazardous waste inspection. Met with Julia Ruziecki, assistant manager at the site. Inspected the facility, perimeter, and the hazardous waste storage area. Inspected the municipal trash for hazardous waste. No hazardous waste was observed in the dumpster. Discussed hazardous waste management practices with Ms. Ruziecki and provided emergency response information. Ms. Ruziecki stated the facility has not generated any hazardous waste since the program was implemented in 2019. Discussed employee training with Ms. Ruziecki and retention of

Map Key	Number of Records	Direction	Distance (mi/ft)	Elev/Diff (ft)	Site	DB
---------	----------------------	-----------	---------------------	-------------------	------	----

hazardous waste manifests for 3 years. Hazardous wastes should be labeled with the following information: - The words "Hazardous Waste" - Name and address of the generator - Physical state - Hazardous properties - Accumulation start date Additional hazardous waste labels were provided. A copy of this report will be sent to jruziec@gap.com.; Note: data in [EVAL Notes] field for some records is truncated from the source.

Affiliations

Affil Type Desc:	Operator
Entity Name:	Banana Republic 8045
Entity Title:	
Address:	
City:	
State:	
Country:	
Zip Code:	
Phone:	(714) 327-8400
Affil Type Desc:	Legal Owner
Entity Name:	Gap, Inc.
Entity Title:	
Address:	Two Folsom Street
City:	San Francisco
State:	CA
Country:	United States
Zip Code:	94105
Phone:	(415) 427-2888
Affil Type Desc:	Environmental Contact
Entity Name:	g2 revolution
Entity Title:	
Address:	800 Church Street
City:	Lake Zurich
State:	IL
Country:	
Zip Code:	60047
Phone:	
Affil Type Desc:	Facility Mailing Address
Entity Name:	Mailing Address
Entity Title:	
Address:	800 Church Street
City:	Lake Zurich
State:	IL
Country:	
Zip Code:	60047
Phone:	
Affil Type Desc:	CUPA District
Entity Name:	Orange County Env Health
Entity Title:	
Address:	1241 East Dyer RoadSuite 120
City:	Santa Ana
State:	CA
Country:	
Zip Code:	92705-5611
Phone:	(714) 433-6406
Affil Type Desc:	Parent Corporation
Entity Name:	Gap Inc.
Entity Title:	
Address:	
City:	
State:	
Country:	
Zip Code:	
Phone:	
Affil Type Desc:	Document Preparer

Map Key	Number of Records	Direction	Distance (mi/ft)	Elev/Diff (ft)	Site	DB
Entity Name: Jessica Otto Entity Title: Address: City: State: Country: Zip Code: Phone: Affil Type Desc: Identification Signer Entity Name: Jessica Otto Entity Title: EHS Manager - g2 revolution Address: City: State: Country: Zip Code: Phone:						
Coordinates						
Env Int Type Code:	HWG			Longitude:	-117.888710	
Program ID:	10832191			Coord Name:		
Latitude:	33.691120			Ref Point Type Desc:	Center of a facility or station.	
13	67 of 92	SE	0.12 / 612.04	41.13 / 4	RICHEMONT NORTH AMERICA INC DBA CARTIER 3333 BRISTOL ST STE 2400 COSTA MESA CA 92626	RCRA NON GEN
EPA Handler ID: CAL000416826 Gen Status Universe: No Report Contact Name: TUCKER CHICANO Contact Address: 3 , ENTERPRISE DR , , SHELTON , CT, 06484 , US Contact Phone No and Ext: 214-533-6187 Contact Email: Contact Country: US County Name: ORANGE EPA Region: 09 Land Type: Private Receive Date: 20200117 Location Latitude: Location Longitude:						
Violation/Evaluation Summary						
Note: NO RECORDS: As of Nov 2021, there are no Compliance Monitoring and Enforcement (violation) records associated with this facility (EPA ID).						
Handler Summary						
Importer Activity: No Mixed Waste Generator: No Transporter Activity: No Transfer Facility: No Onsite Burner Exemption: No Furnace Exemption: No Underground Injection Activity: No Commercial TSD: No Used Oil Transporter: No Used Oil Transfer Facility: No Used Oil Processor: No Used Oil Refiner: No Used Oil Burner: No Used Oil Market Burner: No						

Map Key	Number of Records	Direction	Distance (mi/ft)	Elev/Diff (ft)	Site	DB
Used Oil Spec Marketer:		No				
<u>Hazardous Waste Handler Details</u>						
Sequence No:	1					
Receive Date:	20200117					
Handler Name:	RICHEMONT NORTH AMERICA INC DBA CARTIER					
Source Type:	Notification					
Federal Waste Generator Code:	N					
Generator Code Description:	Not a Generator, Verified					
<u>Owner/Operator Details</u>						
Owner/Operator Ind:	Current Owner			Street No:	645	
Type:	Private			Street 1:	5TH AVE #5	
Name:	RICHEMONT NORTH AMERICA INC			Street 2:		
Date Became Current:				City:	NEW YORK	
Date Ended Current:				State:	NY	
Phone:	212-753-0111			Country:	US	
Source Type:	Notification			Zip Code:	10022	
Owner/Operator Ind:	Current Operator			Street No:	645	
Type:	Private			Street 1:	5TH AVE #5	
Name:	RICHEMONT NORTH AMERICA INC			Street 2:		
Date Became Current:				City:	NEW YORK	
Date Ended Current:				State:	NY	
Phone:	212-753-0111			Country:	US	
Source Type:	Notification			Zip Code:	10022	
13	68 of 92	SE	0.12 / 612.04	41.13 / 4	BATH & BODY WORKS #270 3333 BRISTOL ST STE 2849 COSTA MESA CA 92626	HW ORANGE
Facility ID:	FA0081331					
13	69 of 92	SE	0.12 / 612.04	41.13 / 4	Abercrombie Kids 21373 3333 BRISTOL ST COSTA MESA CA 92626	CERS HAZ
Site ID:	565126					
Latitude:	33.690358					
Longitude:	-117.885683					
County:						
<u>Regulated Programs</u>						
EI ID:	10840006			EI Description:	Hazardous Waste Generator	
<u>Affiliations</u>						
Affil Type Desc:	Document Preparer					
Entity Name:	Jessica Otto					
Entity Title:						
Address:						
City:						
State:						
Country:						
Zip Code:						
Phone:						
Affil Type Desc:	Identification Signer					
Entity Name:	Jessica Otto					

Map Key	Number of Records	Direction	Distance (mi/ft)	Elev/Diff (ft)	Site	DB
<hr/>						
Entity Title:		EHS Manager - g2 revolution				
Address:						
City:						
State:						
Country:						
Zip Code:						
Phone:						
Affil Type Desc:		Legal Owner				
Entity Name:		ABERCROMBIE & FITCH				
Entity Title:						
Address:		6301 Fitch Path				
City:		New Albany				
State:		OH				
Country:		United States				
Zip Code:		43054				
Phone:		(614) 283-6500				
Affil Type Desc:		Operator				
Entity Name:		Abercrombie Kids 21373				
Entity Title:						
Address:						
City:						
State:						
Country:						
Zip Code:						
Phone:		(714) 656-0011				
Affil Type Desc:		Environmental Contact				
Entity Name:		g2 revolution				
Entity Title:						
Address:		800 Church Street				
City:		Lake Zurich				
State:		IL				
Country:						
Zip Code:		60047				
Phone:						
Affil Type Desc:		Parent Corporation				
Entity Name:		Abercrombie and Fitch				
Entity Title:						
Address:						
City:						
State:						
Country:						
Zip Code:						
Phone:						
Affil Type Desc:		Facility Mailing Address				
Entity Name:		Mailing Address				
Entity Title:						
Address:		800 Church Street				
City:		Lake Zurich				
State:		IL				
Country:						
Zip Code:		60047				
Phone:						
Affil Type Desc:		CUPA District				
Entity Name:		Orange County Env Health				
Entity Title:						
Address:		1241 East Dyer RoadSuite 120				
City:		Santa Ana				
State:		CA				
Country:						
Zip Code:		92705-5611				
Phone:		(714) 433-6406				

Map Key	Number of Records	Direction	Distance (mi/ft)	Elev/Diff (ft)	Site	DB
<u>Coordinates</u>						
Env Int Type Code:	HWG			Longitude:	-117.888650	
Program ID:	10840006			Coord Name:		
Latitude:	33.691140			Ref Point Type Desc:	Center of a facility or station.	

13	70 of 92	SE	0.12 / 612.04	41.13 / 4	GAP 214 3333 BRISTOL ST STE 1811 COSTA MESA CA 92626	RCRA NON GEN
--------------------	----------	----	---------------	-----------	--	-----------------

EPA Handler ID: CAL000453605
Gen Status Universe: No Report
Contact Name: JESSICA OTTO
Contact Address: 8585 PYOTT RD STE 100 , , LAKE IN THE HILLS , CA, 60156 , US
Contact Phone No and Ext: 224-858-4583
Contact Email: JESSICA.OTTO@G2REV.COM
Contact Country: US
County Name: ORANGE
EPA Region: 09
Land Type:
Receive Date: 20200317
Location Latitude:
Location Longitude:

Violation/Evaluation Summary

Note: NO RECORDS: As of Nov 2021, there are no Compliance Monitoring and Enforcement (violation) records associated with this facility (EPA ID).

Handler Summary

Importer Activity: No
Mixed Waste Generator: No
Transporter Activity: No
Transfer Facility: No
Onsite Burner Exemption: No
Furnace Exemption: No
Underground Injection Activity: No
Commercial TSD: No
Used Oil Transporter: No
Used Oil Transfer Facility: No
Used Oil Processor: No
Used Oil Refiner: No
Used Oil Burner: No
Used Oil Market Burner: No
Used Oil Spec Marketer: No

Hazardous Waste Handler Details

Sequence No: 1
Receive Date: 20200317
Handler Name: GAP 214
Source Type: Implementer
Federal Waste Generator Code: N
Generator Code Description: Not a Generator, Verified

Owner/Operator Details

Owner/Operator Ind:	Current Owner	Street No:	
Type:	Other	Street 1:	TWO FOLSOM ST
Name:	GAP INC	Street 2:	
Date Became Current:		City:	SAN FRANCISCO
Date Ended Current:		State:	CA

Map Key	Number of Records	Direction	Distance (mi/ft)	Elev/Diff (ft)	Site	DB
Phone:	415-427-2888			Country:	US	
Source Type:	Implementer			Zip Code:	94105	
Owner/Operator Ind:	Current Operator			Street No:		
Type:	Other			Street 1:	8585 PYOTT RD STE 100	
Name:	JESSICA OTTO			Street 2:		
Date Became Current:				City:	LAKE IN THE HILLS	
Date Ended Current:				State:	CA	
Phone:	224-858-4583			Country:	US	
Source Type:	Implementer			Zip Code:	60156	

[13](#) 71 of 92 SE 0.12 / 612.04 41.13 / 4 GAP 9625 3333 BRISTOL ST STE 2837 COSTA MESA CA 92626 RCRA NON GEN

EPA Handler ID: CAL000453697
Gen Status Universe: No Report
Contact Name: JESSICA OTTO
Contact Address: 8585 PYOTT RD STE 100 , , LAKE IN THE HILLS , IL, 60156 ,
Contact Phone No and Ext: 224-858-4583
Contact Email: JESSICA.OTTO@G2REV.COM
Contact Country:
County Name: ORANGE
EPA Region: 09
Land Type:
Receive Date: 20200318
Location Latitude:
Location Longitude:

Violation/Evaluation Summary

Note: NO RECORDS: As of Nov 2021, there are no Compliance Monitoring and Enforcement (violation) records associated with this facility (EPA ID).

Handler Summary

Importer Activity: No
Mixed Waste Generator: No
Transporter Activity: No
Transfer Facility: No
Onsite Burner Exemption: No
Furnace Exemption: No
Underground Injection Activity: No
Commercial TSD: No
Used Oil Transporter: No
Used Oil Transfer Facility: No
Used Oil Processor: No
Used Oil Refiner: No
Used Oil Burner: No
Used Oil Market Burner: No
Used Oil Spec Marketer: No

Hazardous Waste Handler Details

Sequence No: 1
Receive Date: 20200318
Handler Name: GAP 9625
Source Type: Implementer
Federal Waste Generator Code: N
Generator Code Description: Not a Generator, Verified

Owner/Operator Details

Map Key	Number of Records	Direction	Distance (mi/ft)	Elev/Diff (ft)	Site	DB
<div> <div> Owner/Operator Ind: Current Operator Type: Other Name: JESSICA OTTO Date Became Current: Date Ended Current: Phone: 224-858-4583 Source Type: Implementer </div> <div> Street No: Street 1: 8585 PYOTT RD STE 100 Street 2: City: LAKE IN THE HILLS State: IL Country: Zip Code: 60156 </div> </div> <div> <div> Owner/Operator Ind: Current Owner Type: Other Name: GAP INC Date Became Current: Date Ended Current: Phone: 415-427-2888 Source Type: Implementer </div> <div> Street No: Street 1: TWO FOLSOM ST Street 2: City: SAN FRANCISCO State: CA Country: Zip Code: 94105 </div> </div>						
13	72 of 92	SE	0.12 / 612.04	41.13 / 4	VICTORIA SECRET STORE #462 3333 BRISTOL ST STE 2024 COSTA MESA CA 92626	HW ORANGE
<div> Facility ID: FA0081569 </div>						
13	73 of 92	SE	0.12 / 612.04	41.13 / 4	SOUTHCOASTPLAZA NO. PARKVALET 01 3333 Bristol St Costa Mesa CA 92626	ALT FUELS
<div> <div> Fuel Type Code: ELEC: Electric Station Phone: 888-758-4389 Expected Date: BD Blends: NG Fill Type Code: NG PSI: Federal Agency ID: Open Date: 2020-06-12 NG Vehicle Class: LPG Primary: E85 Blender Pump: NG Fill Type Desc: Hydrogen is Retail: Federal Agency: Facility Type: Dt Last Confirmed: 2021-12-21 Restricted Access: Fed Agency Name: Hydrogen Status Link: Status: Open: The station is open. Owner Type Desc: E85 Blender Pump Desc: NG Vehicle Class Desc: Geocode Status Desc: The location is from a real GPS readout at the station. LPG Primary Desc: E85 Other Ethanol Blends: EV Pricing: EV Pricing French: EV on Site Renewable Source: Intersection Directions: </div> <div> ID: 158962 Updated at: 2021-12-21 00:28:58 UTC CNG Dispenser No: CNG Site Renew Src: CNG Tot Compr Cap: CNG Storage Cap: CNG Fill Type Code: CNG PSI: CNG Vehicle Class: LNG Site Renew Src: LNG Vehicle Class: LPG Nozzle Types: Hydrogen Pressures: Hydrogen Standards: Latitude: 33.691545 Longitude: -117.889239 </div> </div>						
13	74 of 92	SE	0.12 / 612.04	41.13 / 4	S-TRACT, LLC 3333 BRISTOL ST COSTA MESA CA 92626	RCRA NON GEN
<div> <div> EPA Handler ID: CAC003077304 Gen Status Universe: No Report </div> </div>						

Map Key	Number of Records	Direction	Distance (mi/ft)	Elev/Diff (ft)	Site	DB
Contact Name:		GENERAL COUNSEL				
Contact Address:		3315 FAIRVIEW ROAD , , COSTA MESA , CA, 92626 ,				
Contact Phone No and Ext:		714-546-0110				
Contact Email:		POULSENJ@SOUTHCOASTPLAZA.COM				
Contact Country:						
County Name:		ORANGE				
EPA Region:		09				
Land Type:						
Receive Date:		20200731				
Location Latitude:						
Location Longitude:						

Violation/Evaluation Summary

Note: NO RECORDS: As of Nov 2021, there are no Compliance Monitoring and Enforcement (violation) records associated with this facility (EPA ID).

Handler Summary

Importer Activity: No
Mixed Waste Generator: No
Transporter Activity: No
Transfer Facility: No
Onsite Burner Exemption: No
Furnace Exemption: No
Underground Injection Activity: No
Commercial TSD: No
Used Oil Transporter: No
Used Oil Transfer Facility: No
Used Oil Processor: No
Used Oil Refiner: No
Used Oil Burner: No
Used Oil Market Burner: No
Used Oil Spec Marketer: No

Hazardous Waste Handler Details

Sequence No: 1
Receive Date: 20200731
Handler Name: S-TRACT, LLC
Source Type: Implementer
Federal Waste Generator Code: N
Generator Code Description: Not a Generator, Verified

Owner/Operator Details

Owner/Operator Ind:	Current Operator	Street No:	
Type:	Other	Street 1:	3315 FAIRVIEW ROAD
Name:	GENERAL COUNSEL	Street 2:	
Date Became Current:		City:	COSTA MESA
Date Ended Current:		State:	CA
Phone:	714-546-0110	Country:	
Source Type:	Implementer	Zip Code:	92626

Owner/Operator Ind:	Current Owner	Street No:	
Type:	Other	Street 1:	3315 FAIRVIEW ROAD
Name:	S-TRACT, LLC	Street 2:	
Date Became Current:		City:	COSTA MESA
Date Ended Current:		State:	CA
Phone:	714-546-0110	Country:	
Source Type:	Implementer	Zip Code:	92626

Map Key	Number of Records	Direction	Distance (mi/ft)	Elev/Diff (ft)	Site	DB
13	75 of 92	SE	0.12 / 612.04	41.13 / 4	VICTORIA SECRET STORE #557 3333 BEAR # 234 COSTA MESA CA 92626	HW ORANGE

Facility ID: FA0076689

13	76 of 92	SE	0.12 / 612.04	41.13 / 4	SOUTHCOASTPLAZA DOCK H 01 3333 Bristol St Costa Mesa CA 92626	ALT FUELS
--------------------	----------	----	---------------	-----------	---	-----------

Fuel Type Code:	ELEC: Electric	ID:	176373
Station Phone:	888-758-4389	Updated at:	2021-12-21 00:28:58 UTC
Expected Date:		CNG Dispenser No:	
BD Blends:		CNG Site Renew Src:	
NG Fill Type Code:		CNG Tot Compr Cap:	
NG PSI:		CNG Storage Cap:	
Federal Agency ID:		CNG Fill Type Code:	
Open Date:	2021-01-27	CNG PSI:	
NG Vehicle Class:		CNG Vehicle Class:	
LPG Primary:		LNG Site Renew Src:	
E85 Blender Pump:		LNG Vehicle Class:	
NG Fill Type Desc:		LPG Nozzle Types:	
Hydrogen is Retail:		Hydrogen Pressures:	
Federal Agency:		Hydrogen Standards:	
Facility Type:		Latitude:	33.692005
Dt Last Confirmed:	2021-12-21	Longitude:	-117.889413
Restricted Access:			
Fed Agency Name:			
Hydrogen Status Link:			
Status:	Open: The station is open.		
Owner Type Desc:			
E85 Blender Pump Desc:			
NG Vehicle Class Desc:			
Geocode Status Desc:	The location is from a real GPS readout at the station.		
LPG Primary Desc:			
E85 Other Ethanol Blends:			
EV Pricing:			
EV Pricing French:			
EV on Site Renewable Source:			
Intersection Directions:			

13	77 of 92	SE	0.12 / 612.04	41.13 / 4	SOUTHCOASTPLAZA NO. PARKVALET 02 3333 Bristol St Costa Mesa CA 92626	ALT FUELS
--------------------	----------	----	---------------	-----------	---	-----------

Fuel Type Code:	ELEC: Electric	ID:	176372
Station Phone:	888-758-4389	Updated at:	2021-12-21 00:28:58 UTC
Expected Date:		CNG Dispenser No:	
BD Blends:		CNG Site Renew Src:	
NG Fill Type Code:		CNG Tot Compr Cap:	
NG PSI:		CNG Storage Cap:	
Federal Agency ID:		CNG Fill Type Code:	
Open Date:	2021-01-27	CNG PSI:	
NG Vehicle Class:		CNG Vehicle Class:	
LPG Primary:		LNG Site Renew Src:	
E85 Blender Pump:		LNG Vehicle Class:	
NG Fill Type Desc:		LPG Nozzle Types:	
Hydrogen is Retail:		Hydrogen Pressures:	
Federal Agency:		Hydrogen Standards:	
Facility Type:		Latitude:	33.69158
Dt Last Confirmed:	2021-12-21	Longitude:	-117.88924
Restricted Access:			
Fed Agency Name:			
Hydrogen Status Link:			

Map Key	Number of Records	Direction	Distance (mi/ft)	Elev/Diff (ft)	Site	DB
Status: Open: The station is open. Owner Type Desc: E85 Blender Pump Desc: NG Vehicle Class Desc: Geocode Status Desc: The location is from a real GPS readout at the station. LPG Primary Desc: E85 Other Ethanol Blends: EV Pricing: EV Pricing French: EV on Site Renewable Source: Intersection Directions:						
13	78 of 92	SE	0.12 / 612.04	41.13 / 4	SOUTHCOASTPLAZA NO. PARKVALET 06 3333 Bristol St Costa Mesa CA 92626	ALT FUELS
Fuel Type Code: ELEC: Electric Station Phone: 888-758-4389 Expected Date: BD Blends: NG Fill Type Code: NG PSI: Federal Agency ID: Open Date: 2021-01-27 NG Vehicle Class: LPG Primary: E85 Blender Pump: NG Fill Type Desc: Hydrogen is Retail: Federal Agency: Facility Type: Dt Last Confirmed: 2021-12-21 Restricted Access: Fed Agency Name: Hydrogen Status Link: Status: Open: The station is open. Owner Type Desc: E85 Blender Pump Desc: NG Vehicle Class Desc: Geocode Status Desc: The location is from a real GPS readout at the station. LPG Primary Desc: E85 Other Ethanol Blends: EV Pricing: EV Pricing French: EV on Site Renewable Source: Intersection Directions:						
ID: 176379 Updated at: 2021-12-21 00:28:58 UTC CNG Dispenser No: CNG Site Renew Src: CNG Tot Compr Cap: CNG Storage Cap: CNG Fill Type Code: CNG PSI: CNG Vehicle Class: LNG Site Renew Src: LNG Vehicle Class: LPG Nozzle Types: Hydrogen Pressures: Hydrogen Standards: Latitude: 33.691459 Longitude: -117.889057						
13	79 of 92	SE	0.12 / 612.04	41.13 / 4	SOUTHCOASTPLAZA NO. PARKVALET 07 3333 Bristol St Costa Mesa CA 92626	ALT FUELS
Fuel Type Code: ELEC: Electric Station Phone: 888-758-4389 Expected Date: BD Blends: NG Fill Type Code: NG PSI: Federal Agency ID: Open Date: 2021-01-27 NG Vehicle Class: LPG Primary: E85 Blender Pump: NG Fill Type Desc:						
ID: 176375 Updated at: 2021-12-21 00:28:58 UTC CNG Dispenser No: CNG Site Renew Src: CNG Tot Compr Cap: CNG Storage Cap: CNG Fill Type Code: CNG PSI: CNG Vehicle Class: LNG Site Renew Src: LNG Vehicle Class: LPG Nozzle Types:						

Map Key	Number of Records	Direction	Distance (mi/ft)	Elev/Diff (ft)	Site	DB
<div> <div> Hydrogen is Retail: Federal Agency: Facility Type: Dt Last Confirmed: 2021-12-21 Restricted Access: Fed Agency Name: Hydrogen Status Link: Status: Open: The station is open. Owner Type Desc: E85 Blender Pump Desc: NG Vehicle Class Desc: Geocode Status Desc: The location is from a real GPS readout at the station. LPG Primary Desc: E85 Other Ethanol Blends: EV Pricing: EV Pricing French: EV on Site Renewable Source: Intersection Directions: </div> <div> Hydrogen Pressures: Hydrogen Standards: Latitude: 33.691459 Longitude: -117.889017 </div> </div>						
13	80 of 92	SE	0.12 / 612.04	41.13 / 4	SOUTHCOASTPLAZA NO. PARKVALET 04 3333 Bristol St Costa Mesa CA 92626	ALT FUELS
<div> <div> Fuel Type Code: ELEC: Electric Station Phone: 888-758-4389 Expected Date: BD Blends: NG Fill Type Code: NG PSI: Federal Agency ID: Open Date: 2021-01-27 NG Vehicle Class: LPG Primary: E85 Blender Pump: NG Fill Type Desc: Hydrogen is Retail: Federal Agency: Facility Type: Dt Last Confirmed: 2021-12-21 Restricted Access: Fed Agency Name: Hydrogen Status Link: Status: Open: The station is open. Owner Type Desc: E85 Blender Pump Desc: NG Vehicle Class Desc: Geocode Status Desc: The location is from a real GPS readout at the station. LPG Primary Desc: E85 Other Ethanol Blends: EV Pricing: EV Pricing French: EV on Site Renewable Source: Intersection Directions: </div> <div> ID: 176377 Updated at: 2021-12-21 00:28:58 UTC CNG Dispenser No: CNG Site Renew Src: CNG Tot Compr Cap: CNG Storage Cap: CNG Fill Type Code: CNG PSI: CNG Vehicle Class: LNG Site Renew Src: LNG Vehicle Class: LPG Nozzle Types: Hydrogen Pressures: Hydrogen Standards: Latitude: 33.69146 Longitude: -117.889105 </div> </div>						
13	81 of 92	SE	0.12 / 612.04	41.13 / 4	SOUTHCOASTPLAZA NO. PARKVALET 08 3333 Bristol St Costa Mesa CA 92626	ALT FUELS
<div> <div> Fuel Type Code: ELEC: Electric Station Phone: 888-758-4389 Expected Date: BD Blends: NG Fill Type Code: </div> <div> ID: 176374 Updated at: 2021-12-21 00:28:58 UTC CNG Dispenser No: CNG Site Renew Src: CNG Tot Compr Cap: </div> </div>						

Map Key	Number of Records	Direction	Distance (mi/ft)	Elev/Diff (ft)	Site	DB
<div> <div> NG PSI: Federal Agency ID: Open Date: 2021-01-27 NG Vehicle Class: LPG Primary: E85 Blender Pump: NG Fill Type Desc: Hydrogen is Retail: Federal Agency: Facility Type: Dt Last Confirmed: 2021-12-21 Restricted Access: Fed Agency Name: Hydrogen Status Link: Status: Owner Type Desc: E85 Blender Pump Desc: NG Vehicle Class Desc: Geocode Status Desc: LPG Primary Desc: E85 Other Ethanol Blends: EV Pricing: EV Pricing French: EV on Site Renewable Source: Intersection Directions: </div> <div> CNG Storage Cap: CNG Fill Type Code: CNG PSI: CNG Vehicle Class: LNG Site Renew Src: LNG Vehicle Class: LPG Nozzle Types: Hydrogen Pressures: Hydrogen Standards: Latitude: 33.691462 Longitude: -117.888986 </div> </div> <div> Open: The station is open. The location is from a real GPS readout at the station. </div>						
13	82 of 92	SE	0.12 / 612.04	41.13 / 4	SOUTHCOASTPLAZA NO. PARKVALET 09 3333 Bristol St Costa Mesa CA 92626	ALT FUELS
<div> <div> Fuel Type Code: ELEC: Electric Station Phone: 888-758-4389 Expected Date: BD Blends: NG Fill Type Code: NG PSI: Federal Agency ID: Open Date: 2021-01-27 NG Vehicle Class: LPG Primary: E85 Blender Pump: NG Fill Type Desc: Hydrogen is Retail: Federal Agency: Facility Type: Dt Last Confirmed: 2021-12-21 Restricted Access: Fed Agency Name: Hydrogen Status Link: Status: Owner Type Desc: E85 Blender Pump Desc: NG Vehicle Class Desc: Geocode Status Desc: LPG Primary Desc: E85 Other Ethanol Blends: EV Pricing: EV Pricing French: EV on Site Renewable Source: Intersection Directions: </div> <div> ID: 176376 Updated at: 2021-12-21 00:28:58 UTC CNG Dispenser No: CNG Site Renew Src: CNG Tot Compr Cap: CNG Storage Cap: CNG Fill Type Code: CNG PSI: CNG Vehicle Class: LNG Site Renew Src: LNG Vehicle Class: LPG Nozzle Types: Hydrogen Pressures: Hydrogen Standards: Latitude: 33.691457 Longitude: -117.888948 </div> </div> <div> Open: The station is open. The location is from a real GPS readout at the station. </div>						
13	83 of 92	SE	0.12 / 612.04	41.13 / 4	SAKS FIFTH AV #8636 3333 BRISTOL ST COSTA MESA CA 92626-1873	RCRA NON GEN

Map Key	Number of Records	Direction	Distance (mi/ft)	Elev/Diff (ft)	Site	DB
---------	----------------------	-----------	---------------------	-------------------	------	----

EPA Handler ID: CAL000459180
Gen Status Universe: No Report
Contact Name: DAMIAN VIRANT
Contact Address: 3333 BRISTOL ST , , COSTA MESA , CA, 92626-1873 ,
Contact Phone No and Ext: 949-239-2861
Contact Email: DAMIAN.VIRANT@HBC.COM
Contact Country:
County Name: ORANGE
EPA Region: 09
Land Type:
Receive Date: 20210104
Location Latitude:
Location Longitude:

Violation/Evaluation Summary

Note: NO RECORDS: As of Nov 2021, there are no Compliance Monitoring and Enforcement (violation) records associated with this facility (EPA ID).

Handler Summary

Importer Activity: No
Mixed Waste Generator: No
Transporter Activity: No
Transfer Facility: No
Onsite Burner Exemption: No
Furnace Exemption: No
Underground Injection Activity: No
Commercial TSD: No
Used Oil Transporter: No
Used Oil Transfer Facility: No
Used Oil Processor: No
Used Oil Refiner: No
Used Oil Burner: No
Used Oil Market Burner: No
Used Oil Spec Marketer: No

Hazardous Waste Handler Details

Sequence No: 1
Receive Date: 20210104
Handler Name: SAKS FIFTH AV #8636
Source Type: Implementer
Federal Waste Generator Code: N
Generator Code Description: Not a Generator, Verified

Owner/Operator Details

Owner/Operator Ind:	Current Operator	Street No:	
Type:	Other	Street 1:	3333 BRISTOL ST
Name:	DAMIAN VIRANT	Street 2:	
Date Became Current:		City:	COSTA MESA
Date Ended Current:		State:	CA
Phone:	949-239-2861	Country:	
Source Type:	Implementer	Zip Code:	92626-1873
Owner/Operator Ind:	Current Owner	Street No:	
Type:	Other	Street 1:	225 LIBERTY ST 31ST FLR
Name:	SAKS AND CO LLC	Street 2:	
Date Became Current:		City:	NEW YORK
Date Ended Current:		State:	NY
Phone:	710-887-5390	Country:	
Source Type:	Implementer	Zip Code:	10281

Map Key	Number of Records	Direction	Distance (mi/ft)	Elev/Diff (ft)	Site	DB
13	84 of 92	SE	0.12 / 612.04	41.13 / 4	F21 OPCO LLC FOREVER 21 3333 BRISTOL AVE COSTA MESA CA 92626	RCRA NON GEN

EPA Handler ID: CAL000462198
Gen Status Universe: No Report
Contact Name: LORI TRAQUILLA
Contact Address: 3880 N MISSION RD ROOM 3110 , , LOS ANGELES , CA, 90031 ,
Contact Phone No and Ext: 213-458-6166
Contact Email: LORI.T@FOREVER21.COM
Contact Country:
County Name: ORANGE
EPA Region: 09
Land Type:
Receive Date: 20210430
Location Latitude:
Location Longitude:

Violation/Evaluation Summary

Note: NO RECORDS: As of Nov 2021, there are no Compliance Monitoring and Enforcement (violation) records associated with this facility (EPA ID).

Handler Summary

Importer Activity: No
Mixed Waste Generator: No
Transporter Activity: No
Transfer Facility: No
Onsite Burner Exemption: No
Furnace Exemption: No
Underground Injection Activity: No
Commercial TSD: No
Used Oil Transporter: No
Used Oil Transfer Facility: No
Used Oil Processor: No
Used Oil Refiner: No
Used Oil Burner: No
Used Oil Market Burner: No
Used Oil Spec Marketer: No

Hazardous Waste Handler Details

Sequence No: 1
Receive Date: 20210430
Handler Name: F21 OPCO LLC FOREVER 21
Source Type: Implementer
Federal Waste Generator Code: N
Generator Code Description: Not a Generator, Verified

Owner/Operator Details

Owner/Operator Ind:	Current Operator	Street No:	
Type:	Other	Street 1:	3880 N MISSION RD ROOM 3110
Name:	LORI TRAQUILLA	Street 2:	
Date Became Current:		City:	LOS ANGELES
Date Ended Current:		State:	CA
Phone:	213-458-6166	Country:	
Source Type:	Implementer	Zip Code:	90031
Owner/Operator Ind:	Current Owner	Street No:	
Type:	Other	Street 1:	3880 N MISSION RD ROOM 3110
Name:	F21 OPCO LLC	Street 2:	

Map Key	Number of Records	Direction	Distance (mi/ft)	Elev/Diff (ft)	Site	DB
Date Became Current:				City:	LOS ANGELES	
Date Ended Current:				State:	CA	
Phone:		213-741-5100	Country:		90031	
Source Type:		Implementer	Zip Code:			

[13](#) 85 of 92 SE 0.12 / 612.04 41.13 / 4 Gap 8933 3333 BRISTOL ST COSTA MESA CA 92626 CERS HAZ

Site ID: 592455
Latitude: 33.690358
Longitude: -117.885683
County:

Regulated Programs

EI ID: 10831939 EI Description: Hazardous Waste Generator

Affiliations

Affil Type Desc: Environmental Contact
Entity Name: g2 revolution
Entity Title:
Address: 800 Church Street
City: Lake Zurich
State: IL
Country:
Zip Code: 60047
Phone:

Affil Type Desc: Operator
Entity Name: Gap 8933
Entity Title:
Address:
City:
State:
Country:
Zip Code:
Phone: (949) 494-0792

Affil Type Desc: Legal Owner
Entity Name: Gap, Inc.
Entity Title:
Address: Two Folsom Street
City: San Francisco
State: CA
Country: United States
Zip Code: 94105
Phone: (415) 427-2888

Affil Type Desc: Parent Corporation
Entity Name: Gap Inc.
Entity Title:
Address:
City:
State:
Country:
Zip Code:
Phone:

Affil Type Desc: Facility Mailing Address
Entity Name: Mailing Address
Entity Title:
Address: 800 Church Street
City: Lake Zurich
State: IL

Map Key	Number of Records	Direction	Distance (mi/ft)	Elev/Diff (ft)	Site	DB
Country: Zip Code: 60047 Phone: Affil Type Desc: Identification Signer Entity Name: Jessica Otto Entity Title: EHS Manager, g2 revolution Address: City: State: Country: Zip Code: Phone: Affil Type Desc: CUPA District Entity Name: Orange County Env Health Entity Title: Address: 1241 East Dyer Road Suite 120 City: Santa Ana State: CA Country: Zip Code: 92705-5611 Phone: (714) 433-6406 Affil Type Desc: Document Preparer Entity Name: Jessica Otto Entity Title: Address: City: State: Country: Zip Code: Phone:						
<u>Coordinates</u>						
Env Int Type Code:	HWG			Longitude:	-117.888710	
Program ID:	10831939			Coord Name:		
Latitude:	33.691120			Ref Point Type Desc:	Center of a facility or station.	
13	86 of 92	SE	0.12 / 612.04	41.13 / 4	Gap 214 3333 BRISTOL ST COSTA MESA CA 92626	CERS HAZ
Site ID:	577092					
Latitude:	33.690358					
Longitude:	-117.885683					
County:						
<u>Regulated Programs</u>						
EI ID:	10831921			EI Description:	Hazardous Waste Generator	
<u>Affiliations</u>						
Affil Type Desc:	Legal Owner					
Entity Name:	Gap, Inc.					
Entity Title:						
Address:	Two Folsom Street					
City:	San Francisco					
State:	CA					
Country:	United States					
Zip Code:	94105					
Phone:	(415) 427-2888					

Map Key	Number of Records	Direction	Distance (mi/ft)	Elev/Diff (ft)	Site	DB
Affil Type Desc: Entity Name: Entity Title: Address: City: State: Country: Zip Code: Phone:		Document Preparer Jessica Otto				
Affil Type Desc: Entity Name: Entity Title: Address: City: State: Country: Zip Code: Phone:		Environmental Contact g2 revolution 800 Church Street Lake Zurich IL 60047				
Affil Type Desc: Entity Name: Entity Title: Address: City: State: Country: Zip Code: Phone:		Operator Gap 214 (714) 210-0262				
Affil Type Desc: Entity Name: Entity Title: Address: City: State: Country: Zip Code: Phone:		Facility Mailing Address Mailing Address 800 Church Street Lake Zurich IL 60047				
Affil Type Desc: Entity Name: Entity Title: Address: City: State: Country: Zip Code: Phone:		Parent Corporation Gap Inc.				
Affil Type Desc: Entity Name: Entity Title: Address: City: State: Country: Zip Code: Phone:		Identification Signer Jessica Otto EHS Manager, g2 revolution				
Affil Type Desc: Entity Name: Entity Title: Address: City: State: Country: Zip Code: Phone:		CUPA District Orange County Env Health 1241 East Dyer RoadSuite 120 Santa Ana CA 92705-5611 (714) 433-6406				

Map Key	Number of Records	Direction	Distance (mi/ft)	Elev/Diff (ft)	Site	DB
<u>Coordinates</u>						
Env Int Type Code:	HWG			Longitude:	-117.888710	
Program ID:	10831921			Coord Name:		
Latitude:	33.691120			Ref Point Type Desc:	Center of a facility or station.	

13	87 of 92	SE	0.12 / 612.04	41.13 / 4	Gap 9625 3333 BRISTOL ST COSTA MESA CA 92626	CERS HAZ
Site ID:	592459					
Latitude:	33.690358					
Longitude:	-117.885683					
County:						

Regulated Programs

El ID:	10831945	El Description:	Hazardous Waste Generator
--------	----------	-----------------	---------------------------

Affiliations

Affil Type Desc:	Legal Owner
Entity Name:	Gap, Inc.
Entity Title:	
Address:	Two Folsom Street
City:	San Francisco
State:	CA
Country:	United States
Zip Code:	94105
Phone:	(415) 427-2888
Affil Type Desc:	Document Preparer
Entity Name:	Jessica Otto
Entity Title:	
Address:	
City:	
State:	
Country:	
Zip Code:	
Phone:	
Affil Type Desc:	CUPA District
Entity Name:	Orange County Env Health
Entity Title:	
Address:	1241 East Dyer RoadSuite 120
City:	Santa Ana
State:	CA
Country:	
Zip Code:	92705-5611
Phone:	(714) 433-6406
Affil Type Desc:	Facility Mailing Address
Entity Name:	Mailing Address
Entity Title:	
Address:	800 Church Street
City:	Lake Zurich
State:	IL
Country:	
Zip Code:	60047
Phone:	
Affil Type Desc:	Environmental Contact
Entity Name:	g2 revolution
Entity Title:	

Map Key	Number of Records	Direction	Distance (mi/ft)	Elev/Diff (ft)	Site	DB
<hr/>						
Address:		800 Church Street				
City:		Lake Zurich				
State:		IL				
Country:						
Zip Code:		60047				
Phone:						
Affil Type Desc:		Identification Signer				
Entity Name:		Jessica Otto				
Entity Title:		EHS Manager, g2 revolution				
Address:						
City:						
State:						
Country:						
Zip Code:						
Phone:						
Affil Type Desc:		Parent Corporation				
Entity Name:		Gap Inc.				
Entity Title:						
Address:						
City:						
State:						
Country:						
Zip Code:						
Phone:						
Affil Type Desc:		Operator				
Entity Name:		Gap 9625				
Entity Title:						
Address:						
City:						
State:						
Country:						
Zip Code:						
Phone:		(714) 556-5222				
 <u>Coordinates</u>						
Env Int Type Code:	HWG			Longitude:	-117.888710	
Program ID:	10831945			Coord Name:		
Latitude:	33.691120			Ref Point Type Desc:	Center of a facility or station.	

<u>13</u>	88 of 92	SE	0.12 / 612.04	41.13 / 4	S-TRACT, LLC 3333 BRISTOL STREET COSTA MESA CA 92626	RCRA NON GEN
<hr/>						
EPA Handler ID:	CAC003147554					
Gen Status Universe:	No Report					
Contact Name:	BRAD KIRSTEIN					
Contact Address:	3315 FAIRVIEW ROAD , , COSTA MESA , CA, 92626 ,					
Contact Phone No and Ext:	714-955-1160					
Contact Email:	KIRSTEINB@SOUTHCOASTPLAZA.COM					
Contact Country:						
County Name:	ORANGE					
EPA Region:	09					
Land Type:						
Receive Date:	20211109					
Location Latitude:						
Location Longitude:						

Violation/Evaluation Summary

Note: NO RECORDS: As of Nov 2021, there are no Compliance Monitoring and Enforcement (violation) records associated with this facility (EPA ID).

Map Key	Number of Records	Direction	Distance (mi/ft)	Elev/Diff (ft)	Site	DB
---------	-------------------	-----------	------------------	----------------	------	----

Handler Summary

Importer Activity: No
Mixed Waste Generator: No
Transporter Activity: No
Transfer Facility: No
Onsite Burner Exemption: No
Furnace Exemption: No
Underground Injection Activity: No
Commercial TSD: No
Used Oil Transporter: No
Used Oil Transfer Facility: No
Used Oil Processor: No
Used Oil Refiner: No
Used Oil Burner: No
Used Oil Market Burner: No
Used Oil Spec Marketer: No

Hazardous Waste Handler Details

Sequence No: 1
Receive Date: 20211109
Handler Name: S-TRACT, LLC
Source Type: Implementer
Federal Waste Generator Code: N
Generator Code Description: Not a Generator, Verified

Owner/Operator Details

Owner/Operator Ind:	Current Owner	Street No:	
Type:	Other	Street 1:	3333 BRISTOL STREET
Name:	S-TRACT, LLC	Street 2:	
Date Became Current:		City:	COSTA MESA
Date Ended Current:		State:	CA
Phone:	714-546-0110	Country:	
Source Type:	Implementer	Zip Code:	92626

Owner/Operator Ind:	Current Operator	Street No:	
Type:	Other	Street 1:	3315 FAIRVIEW ROAD
Name:	BRAD KIRSTEIN	Street 2:	
Date Became Current:		City:	COSTA MESA
Date Ended Current:		State:	CA
Phone:	714-955-1160	Country:	
Source Type:	Implementer	Zip Code:	92626

13	89 of 92	SE	0.12 / 612.04	41.13 / 4	GAP 8933 3333 BRISTOL ST COSTA MESA CA 92626	HW ORANGE
--------------------	----------	----	---------------	-----------	--	-----------

Facility ID: FA0084798

13	90 of 92	SE	0.12 / 612.04	41.13 / 4	GAP 214 3333 BRISTOL ST COSTA MESA CA 92626	HW ORANGE
--------------------	----------	----	---------------	-----------	---	-----------

Facility ID: FA0084688

13	91 of 92	SE	0.12 / 612.04	41.13 / 4	GAP 9625 3333 BRISTOL ST COSTA MESA CA 92626	HW ORANGE
--------------------	----------	----	---------------	-----------	--	-----------

Map Key	Number of Records	Direction	Distance (mi/ft)	Elev/Diff (ft)	Site	DB
---------	-------------------	-----------	------------------	----------------	------	----

Facility ID:	FA0084691
--------------	-----------

13	92 of 92	SE	0.12 / 612.04	41.13 / 4	SOUTHCOASTPLAZA NO. PARKVALET 05 3333 Bristol St Costa Mesa CA 92626	ALT FUELS
--------------------	----------	----	---------------	-----------	---	-----------

Fuel Type Code:	ELEC: Electric	ID:	202659
Station Phone:	888-758-4389	Updated at:	2021-12-21 00:28:58 UTC
Expected Date:		CNG Dispenser No:	
BD Blends:		CNG Site Renew Src:	
NG Fill Type Code:		CNG Tot Compr Cap:	
NG PSI:		CNG Storage Cap:	
Federal Agency ID:		CNG Fill Type Code:	
Open Date:	2021-12-16	CNG PSI:	
NG Vehicle Class:		CNG Vehicle Class:	
LPG Primary:		LNG Site Renew Src:	
E85 Blender Pump:		LNG Vehicle Class:	
NG Fill Type Desc:		LPG Nozzle Types:	
Hydrogen is Retail:		Hydrogen Pressures:	
Federal Agency:		Hydrogen Standards:	
Facility Type:		Latitude:	33.691461
Dt Last Confirmed:	2021-12-21	Longitude:	-117.889155
Restricted Access:			
Fed Agency Name:			
Hydrogen Status Link:			
Status:	Open: The station is open.		
Owner Type Desc:			
E85 Blender Pump Desc:			
NG Vehicle Class Desc:			
Geocode Status Desc:	The location is from a real GPS readout at the station.		
LPG Primary Desc:			
E85 Other Ethanol Blends:			
EV Pricing:			
EV Pricing French:			
EV on Site Renewable Source:			
Intersection Directions:			

14	1 of 1	ENE	0.12 / 627.02	34.64 / -3	SKINNY HAVEN RESTAURANT 3814 BRISTOL AV SANTA ANA CA 92806	EMISSIONS
--------------------	--------	-----	---------------	------------	--	-----------

1990 Criteria Data

Facility ID:	66600	CERR Code:	
Facility SIC Code:	5812	TOGT:	0
CO:	30	ROGT:	0
Air Basin:	SC	COT:	
District:	SC	NOXT:	
COID:	ORA	SOXT:	
DISN:	SOUTH COAST AQMD	PMT:	.1
CHAPIS:		PM10T:	.095

1990 Toxic Data

Facility ID:	66600	COID:	ORA
Facility SIC Code:	5812	DISN:	SOUTH COAST AQMD
CO:	30	CHAPIS:	
Air Basin:	SC	CERR Code:	
District:	SC		
TS:			
Health Risk Asmt:			

Map Key	Number of Records	Direction	Distance (mi/ft)	Elev/Diff (ft)	Site	DB
---------	-------------------	-----------	------------------	----------------	------	----

Non-Cancer Chronic Haz Ind:
Non-Cancer Acute Haz Ind:

15	1 of 1	W	0.12 / 632.12	34.34 / -3	KENNETH SEIDEN 3422 PINEBROOK COSTA MESA CA 92626	RCRA NON GEN
--------------------	--------	---	---------------	------------	---	-----------------

EPA Handler ID: CAC003063051
Gen Status Universe: No Report
Contact Name: KENNETH SEIDEN
Contact Address: 3422 PINEBROOK , , COSTA MESA , CA, 92626 ,
Contact Phone No and Ext: 714-349-9056
Contact Email: ANAB@PWSEI.COM
Contact Country:
County Name: ORANGE
EPA Region: 09
Land Type:
Receive Date: 20200413
Location Latitude:
Location Longitude:

Violation/Evaluation Summary

Note: NO RECORDS: As of Nov 2021, there are no Compliance Monitoring and Enforcement (violation) records associated with this facility (EPA ID).

Handler Summary

Importer Activity: No
Mixed Waste Generator: No
Transporter Activity: No
Transfer Facility: No
Onsite Burner Exemption: No
Furnace Exemption: No
Underground Injection Activity: No
Commercial TSD: No
Used Oil Transporter: No
Used Oil Transfer Facility: No
Used Oil Processor: No
Used Oil Refiner: No
Used Oil Burner: No
Used Oil Market Burner: No
Used Oil Spec Marketer: No

Hazardous Waste Handler Details

Sequence No: 1
Receive Date: 20200413
Handler Name: KENNETH SEIDEN
Source Type: Implementer
Federal Waste Generator Code: N
Generator Code Description: Not a Generator, Verified

Owner/Operator Details

Owner/Operator Ind:	Current Operator	Street No:	
Type:	Other	Street 1:	3422 PINEBROOK
Name:	KENNETH SEIDEN	Street 2:	
Date Became Current:		City:	COSTA MESA
Date Ended Current:		State:	CA
Phone:	714-349-9056	Country:	
Source Type:	Implementer	Zip Code:	92626

Map Key	Number of Records	Direction	Distance (mi/ft)	Elev/Diff (ft)	Site	DB
<hr/>						
Owner/Operator Ind:	Current Owner			Street No:		
Type:	Other			Street 1:	3422 PINEBROOK	
Name:	KENNETH SEIDEN			Street 2:		
Date Became Current:				City:	COSTA MESA	
Date Ended Current:				State:	CA	
Phone:	714-349-9056			Country:		
Source Type:	Implementer			Zip Code:	92626	
<hr/>						

16	1 of 3	ENE	0.13 / 671.98	34.93 / -2	BANK OF AMERICA 3730 BRISTOL ST SANTA ANA CA 92704-7304	RCRA NON GEN
--------------------	--------	------------	--------------------------	-----------------------	--	-------------------------

EPA Handler ID: CAC002980404
Gen Status Universe: No Report
Contact Name: CA7-701-01-28 AFRAHIM
Contact Address: 275 SOUTH VALENCIA AVE , , BREA , CA, 92823-6340 ,
Contact Phone No and Ext: 714-577-0865
Contact Email: GENEVADEGUIRE@ALLIANCE-ENVIRO.COM
Contact Country:
County Name: ORANGE
EPA Region: 09
Land Type:
Receive Date: 20180914
Location Latitude: 33.697224
Location Longitude: -117.886905

Violation/Evaluation Summary

Note: NO RECORDS: As of Nov 2021, there are no Compliance Monitoring and Enforcement (violation) records associated with this facility (EPA ID).

Handler Summary

Importer Activity: No
Mixed Waste Generator: No
Transporter Activity: No
Transfer Facility: No
Onsite Burner Exemption: No
Furnace Exemption: No
Underground Injection Activity: No
Commercial TSD: No
Used Oil Transporter: No
Used Oil Transfer Facility: No
Used Oil Processor: No
Used Oil Refiner: No
Used Oil Burner: No
Used Oil Market Burner: No
Used Oil Spec Marketer: No

Hazardous Waste Handler Details

Sequence No: 1
Receive Date: 20180914
Handler Name: BANK OF AMERICA
Source Type: Implementer
Federal Waste Generator Code: N
Generator Code Description: Not a Generator, Verified

Owner/Operator Details

Owner/Operator Ind:	Current Owner	Street No:	
Type:	Other	Street 1:	275 SOUTH VALENCIA AVE
Name:	BANK OF AMERICA	Street 2:	

Map Key	Number of Records	Direction	Distance (mi/ft)	Elev/Diff (ft)	Site	DB
Date Became Current: Date Ended Current: Phone: 714-577-0865 Source Type: Implementer				City: State: Country: Zip Code:	BREA CA 92823-6340	
Owner/Operator Ind: Current Operator Type: Other Name: CA7-701-01-28 AFRAHIM Date Became Current: Date Ended Current: Phone: 714-577-0865 Source Type: Implementer				Street No: Street 1: Street 2: City: State: Country: Zip Code:	 275 SOUTH VALENCIA AVE BREA CA 92823-6340	

16	2 of 3	ENE	0.13 / 671.98	34.93 / -2	BANK OF AMERICA 3730 BRISTOL ST SANTA ANA CA 92704-7304	RCRA NON GEN
--------------------	--------	-----	------------------	---------------	--	-------------------------

EPA Handler ID: CAC002991472
Gen Status Universe: No Report
Contact Name: CA7-701-01-28 LOKER
Contact Address: 275 SOUTH VALENCIA AVE , , BREA , CA, 92823-6340 ,
Contact Phone No and Ext: 714-973-8495
Contact Email: GENEVADEGUIRE@ALLIANCE-ENVIRO.COM
Contact Country:
County Name: ORANGE
EPA Region: 09
Land Type:
Receive Date: 20181203
Location Latitude: 33.697224
Location Longitude: -117.886905

Violation/Evaluation Summary

Note: NO RECORDS: As of Nov 2021, there are no Compliance Monitoring and Enforcement (violation) records associated with this facility (EPA ID).

Handler Summary

Importer Activity: No
Mixed Waste Generator: No
Transporter Activity: No
Transfer Facility: No
Onsite Burner Exemption: No
Furnace Exemption: No
Underground Injection Activity: No
Commercial TSD: No
Used Oil Transporter: No
Used Oil Transfer Facility: No
Used Oil Processor: No
Used Oil Refiner: No
Used Oil Burner: No
Used Oil Market Burner: No
Used Oil Spec Marketer: No

Hazardous Waste Handler Details

Sequence No: 1
Receive Date: 20181203
Handler Name: BANK OF AMERICA
Source Type: Implementer
Federal Waste Generator Code: N
Generator Code Description: Not a Generator, Verified

Map Key	Number of Records	Direction	Distance (mi/ft)	Elev/Diff (ft)	Site	DB
---------	-------------------	-----------	------------------	----------------	------	----

Owner/Operator Details

Owner/Operator Ind:	Current Operator	Street No:	
Type:	Other	Street 1:	275 SOUTH VALENCIA AVE
Name:	CA7-701-01-28 LOKER	Street 2:	
Date Became Current:		City:	BREA
Date Ended Current:		State:	CA
Phone:	714-973-8495	Country:	
Source Type:	Implementer	Zip Code:	92823-6340
Owner/Operator Ind:	Current Owner	Street No:	
Type:	Other	Street 1:	275 SOUTH VALENCIA AVE
Name:	BANK OF AMERICA	Street 2:	
Date Became Current:		City:	BREA
Date Ended Current:		State:	CA
Phone:	714-973-8495	Country:	
Source Type:	Implementer	Zip Code:	92823-6340

[16](#)

3 of 3

ENE

0.13 /
671.98

34.93 /
-2

BANK OF AMERICA
3730 BRISTOL ST
SANTA ANA CA 92704

RCRA
NON GEN

EPA Handler ID: CAC003096218
Gen Status Universe: No Report
Contact Name: CA7-701-01-28 CABINETS
Contact Address: 275 SOUTH VALENCIA AVE , , BREA , CA, 92823 ,
Contact Phone No and Ext: 714-577-0865
Contact Email: GENEVADEGUIRE@ALLIANCE-ENVIRO.COM
Contact Country:
County Name: ORANGE
EPA Region: 09
Land Type:
Receive Date: 20201208
Location Latitude:
Location Longitude:

Violation/Evaluation Summary

Note: NO RECORDS: As of Nov 2021, there are no Compliance Monitoring and Enforcement (violation) records associated with this facility (EPA ID).

Handler Summary

Importer Activity: No
Mixed Waste Generator: No
Transporter Activity: No
Transfer Facility: No
Onsite Burner Exemption: No
Furnace Exemption: No
Underground Injection Activity: No
Commercial TSD: No
Used Oil Transporter: No
Used Oil Transfer Facility: No
Used Oil Processor: No
Used Oil Refiner: No
Used Oil Burner: No
Used Oil Market Burner: No
Used Oil Spec Marketer: No

Hazardous Waste Handler Details

Sequence No: 1
Receive Date: 20201208
Handler Name: BANK OF AMERICA

Map Key	Number of Records	Direction	Distance (mi/ft)	Elev/Diff (ft)	Site	DB
---------	-------------------	-----------	------------------	----------------	------	----

Source Type: Implementer
Federal Waste Generator Code: N
Generator Code Description: Not a Generator, Verified

Owner/Operator Details

Owner/Operator Ind:	Current Owner	Street No:	
Type:	Other	Street 1:	275 SOUTH VALENCIA AVE
Name:	BANK OF AMERICA	Street 2:	
Date Became Current:		City:	BREA
Date Ended Current:		State:	CA
Phone:	714-577-0865	Country:	
Source Type:	Implementer	Zip Code:	92823

Owner/Operator Ind:	Current Operator	Street No:	
Type:	Other	Street 1:	275 SOUTH VALENCIA AVE
Name:	CA7-701-01-28 CABINETS	Street 2:	
Date Became Current:		City:	BREA
Date Ended Current:		State:	CA
Phone:	714-577-0865	Country:	
Source Type:	Implementer	Zip Code:	92823

17	1 of 1	WNW	0.13 / 707.88	34.00 / -3	SALLY DAY 1915 WEST WAKEHAM PLACE SANTA ANA CA 92704	RCRA NON GEN
--------------------	--------	-----	------------------	---------------	--	-----------------

EPA Handler ID: CAC003093283
Gen Status Universe: No Report
Contact Name: SALLY DAY
Contact Address: 1915 WEST WAKEHAM PLACE , , SANTA ANA , CA, 92704 ,
Contact Phone No and Ext: 714-432-1729
Contact Email: KARLA@SUPERIORENV.COM
Contact Country:
County Name: ORANGE
EPA Region: 09
Land Type:
Receive Date: 20201117
Location Latitude:
Location Longitude:

Violation/Evaluation Summary

Note: NO RECORDS: As of Nov 2021, there are no Compliance Monitoring and Enforcement (violation) records associated with this facility (EPA ID).

Handler Summary

Importer Activity: No
Mixed Waste Generator: No
Transporter Activity: No
Transfer Facility: No
Onsite Burner Exemption: No
Furnace Exemption: No
Underground Injection Activity: No
Commercial TSD: No
Used Oil Transporter: No
Used Oil Transfer Facility: No
Used Oil Processor: No
Used Oil Refiner: No
Used Oil Burner: No
Used Oil Market Burner: No
Used Oil Spec Marketer: No

Map Key	Number of Records	Direction	Distance (mi/ft)	Elev/Diff (ft)	Site	DB
---------	-------------------	-----------	------------------	----------------	------	----

Hazardous Waste Handler Details

Sequence No: 1
Receive Date: 20201117
Handler Name: SALLY DAY
Source Type: Implementer
Federal Waste Generator Code: N
Generator Code Description: Not a Generator, Verified

Owner/Operator Details

Owner/Operator Ind:	Current Operator	Street No:	
Type:	Other	Street 1:	1915 WEST WAKEHAM PLACE
Name:	SALLY DAY	Street 2:	
Date Became Current:		City:	SANTA ANA
Date Ended Current:		State:	CA
Phone:	714-432-1729	Country:	
Source Type:	Implementer	Zip Code:	92704
Owner/Operator Ind:	Current Owner	Street No:	
Type:	Other	Street 1:	1915 WEST WAKEHAM PLACE
Name:	SALLY DAY	Street 2:	
Date Became Current:		City:	SANTA ANA
Date Ended Current:		State:	CA
Phone:	714-432-1729	Country:	
Source Type:	Implementer	Zip Code:	92704

[18](#)

1 of 1

W

0.15 /
810.88

31.40 /
-6

ROSE BUCKANTZ
3450 HOLLOW BROOK CIR
COSTA MESA CA 92626-1718

RCRA
NON GEN

EPA Handler ID: CAC003027440
Gen Status Universe: No Report
Contact Name: ROSE BUCKANTZ
Contact Address: 3450 HOLLOW BROOK CIR , , COSTA MESA , CA, 92626-1718 ,
Contact Phone No and Ext: 714-812-2174
Contact Email: KC@AQHIINC.COM
Contact Country:
County Name: ORANGE
EPA Region: 09
Land Type:
Receive Date: 20190802
Location Latitude:
Location Longitude:

Violation/Evaluation Summary

Note: NO RECORDS: As of Nov 2021, there are no Compliance Monitoring and Enforcement (violation) records associated with this facility (EPA ID).

Handler Summary

Importer Activity: No
Mixed Waste Generator: No
Transporter Activity: No
Transfer Facility: No
Onsite Burner Exemption: No
Furnace Exemption: No
Underground Injection Activity: No
Commercial TSD: No
Used Oil Transporter: No
Used Oil Transfer Facility: No
Used Oil Processor: No
Used Oil Refiner: No

Map Key	Number of Records	Direction	Distance (mi/ft)	Elev/Diff (ft)	Site	DB
---------	-------------------	-----------	------------------	----------------	------	----

Used Oil Burner: No
 Used Oil Market Burner: No
 Used Oil Spec Marketer: No

Hazardous Waste Handler Details

Sequence No: 1
 Receive Date: 20190802
 Handler Name: ROSE BUCKANTZ
 Source Type: Implementer
 Federal Waste Generator Code: N
 Generator Code Description: Not a Generator, Verified

Owner/Operator Details

Owner/Operator Ind:	Current Operator	Street No:	
Type:	Other	Street 1:	3450 HOLLOW BROOK CIR
Name:	ROSE BUCKANTZ	Street 2:	
Date Became Current:		City:	COSTA MESA
Date Ended Current:		State:	CA
Phone:	714-812-2174	Country:	
Source Type:	Implementer	Zip Code:	92626-1718
Owner/Operator Ind:	Current Owner	Street No:	
Type:	Other	Street 1:	3450 HOLLOW BROOK CIR
Name:	ROSE BUCKANTZ	Street 2:	
Date Became Current:		City:	COSTA MESA
Date Ended Current:		State:	CA
Phone:	714-812-2174	Country:	
Source Type:	Implementer	Zip Code:	92626-1718

[19](#)

1 of 1

W

0.15 /
816.65

31.40 /
-6

ANNA MARIE DEFERRIANTE
 3454 HOLLOW BROOK CIR
 COSTA MESA CA 92626

RCRA
NON GEN

EPA Handler ID: CAC003130528
 Gen Status Universe: No Report
 Contact Name: ANNA MARIE DEFERRIANTE
 Contact Address: 3454 HOLLOW BROOK CIR , , COSTA MESA , CA, 92626 ,
 Contact Phone No and Ext: 949-244-4519
 Contact Email: ERNIE@SIRRIS.BIZ
 Contact Country:
 County Name: ORANGE
 EPA Region: 09
 Land Type:
 Receive Date: 20210722
 Location Latitude:
 Location Longitude:

Violation/Evaluation Summary

Note: NO RECORDS: As of Nov 2021, there are no Compliance Monitoring and Enforcement (violation) records associated with this facility (EPA ID).

Handler Summary

Importer Activity: No
 Mixed Waste Generator: No
 Transporter Activity: No
 Transfer Facility: No
 Onsite Burner Exemption: No
 Furnace Exemption: No
 Underground Injection Activity: No

Map Key	Number of Records	Direction	Distance (mi/ft)	Elev/Diff (ft)	Site	DB
Commercial TSD:	No					
Used Oil Transporter:	No					
Used Oil Transfer Facility:	No					
Used Oil Processor:	No					
Used Oil Refiner:	No					
Used Oil Burner:	No					
Used Oil Market Burner:	No					
Used Oil Spec Marketer:	No					

Hazardous Waste Handler Details

Sequence No: 1
Receive Date: 20210722
Handler Name: ANNA MARIE DEFERRIANTE
Source Type: Implementer
Federal Waste Generator Code: N
Generator Code Description: Not a Generator, Verified

Owner/Operator Details

Owner/Operator Ind:	Current Operator	Street No:	
Type:	Other	Street 1:	3454 HOLLOW BROOK CIR
Name:	ANNA MARIE DEFERRIANTE	Street 2:	
Date Became Current:		City:	COSTA MESA
Date Ended Current:		State:	CA
Phone:	949-244-4519	Country:	
Source Type:	Implementer	Zip Code:	92626

Owner/Operator Ind:	Current Owner	Street No:	
Type:	Other	Street 1:	3454 HOLLOW BROOK CIR
Name:	ANNA MARIE DEFERRIANTE	Street 2:	
Date Became Current:		City:	COSTA MESA
Date Ended Current:		State:	CA
Phone:	949-244-4519	Country:	
Source Type:	Implementer	Zip Code:	92626

20	1 of 1	WNW	0.16 / 820.55	33.59 / -4	LEVAN FAMILY TRUST 1920 BAY CREST ST SANTA ANA CA 92704	RCRA NON GEN
--------------------	--------	-----	------------------	---------------	---	-----------------

EPA Handler ID: CAC002974550
Gen Status Universe: No Report
Contact Name: JEANNE LEVAN
Contact Address: 1920 BAY CREST ST , , SANTA ANA , CA, 92704 ,
Contact Phone No and Ext: 714-296-9796
Contact Email: JEANNELEVAN23@GMAIL.COM
Contact Country:
County Name: ORANGE
EPA Region: 09
Land Type:
Receive Date: 20180807
Location Latitude: 33.697921
Location Longitude: -117.89425

Violation/Evaluation Summary

Note: NO RECORDS: As of Nov 2021, there are no Compliance Monitoring and Enforcement (violation) records associated with this facility (EPA ID).

Handler Summary

Importer Activity: No
Mixed Waste Generator: No

Map Key	Number of Records	Direction	Distance (mi/ft)	Elev/Diff (ft)	Site	DB
Transporter Activity:		No				
Transfer Facility:		No				
Onsite Burner Exemption:		No				
Furnace Exemption:		No				
Underground Injection Activity:		No				
Commercial TSD:		No				
Used Oil Transporter:		No				
Used Oil Transfer Facility:		No				
Used Oil Processor:		No				
Used Oil Refiner:		No				
Used Oil Burner:		No				
Used Oil Market Burner:		No				
Used Oil Spec Marketer:		No				

Hazardous Waste Handler Details

Sequence No: 1
Receive Date: 20180807
Handler Name: LEVAN FAMILY TRUST
Source Type: Implementer
Federal Waste Generator Code: N
Generator Code Description: Not a Generator, Verified

Owner/Operator Details

Owner/Operator Ind:	Current Operator	Street No:	
Type:	Other	Street 1:	1920 BAY CREST ST
Name:	JEANNE LEVAN	Street 2:	
Date Became Current:		City:	SANTA ANA
Date Ended Current:		State:	CA
Phone:	714-296-9796	Country:	
Source Type:	Implementer	Zip Code:	92704

Owner/Operator Ind:	Current Owner	Street No:	
Type:	Other	Street 1:	1920 BAY CREST ST
Name:	LEVAN FAMILY TRUST	Street 2:	
Date Became Current:		City:	SANTA ANA
Date Ended Current:		State:	CA
Phone:	714-296-9796	Country:	
Source Type:	Implementer	Zip Code:	92704

21	1 of 1	WSW	0.16 / 845.60	32.29 / -5	PAUL MARTIN 926 AZALEA DR COSTA MESA CA 92626	RCRA NON GEN
--------------------	--------	-----	------------------	---------------	---	-----------------

EPA Handler ID: CAC003024698
Gen Status Universe: No Report
Contact Name: PAUL MARTIN
Contact Address: 926 AZALEA DR , , COSTA MESA , CA, 92626 ,
Contact Phone No and Ext: 714-580-1695
Contact Email: MANIFEST.SIRRIS@GMAIL.COM
Contact Country:
County Name: ORANGE
EPA Region: 09
Land Type:
Receive Date: 20190718
Location Latitude: 33.694105
Location Longitude: -117.894765

Violation/Evaluation Summary

Note: NO RECORDS: As of Nov 2021, there are no Compliance Monitoring and Enforcement (violation) records associated with this facility (EPA ID).

Map Key	Number of Records	Direction	Distance (mi/ft)	Elev/Diff (ft)	Site	DB
---------	-------------------	-----------	------------------	----------------	------	----

Handler Summary

Importer Activity: No
 Mixed Waste Generator: No
 Transporter Activity: No
 Transfer Facility: No
 Onsite Burner Exemption: No
 Furnace Exemption: No
 Underground Injection Activity: No
 Commercial TSD: No
 Used Oil Transporter: No
 Used Oil Transfer Facility: No
 Used Oil Processor: No
 Used Oil Refiner: No
 Used Oil Burner: No
 Used Oil Market Burner: No
 Used Oil Spec Marketer: No

Hazardous Waste Handler Details

Sequence No: 1
 Receive Date: 20190718
 Handler Name: PAUL MARTIN
 Source Type: Implementer
 Federal Waste Generator Code: N
 Generator Code Description: Not a Generator, Verified

Owner/Operator Details

Owner/Operator Ind:	Current Owner	Street No:	
Type:	Other	Street 1:	926 AZALEA DR
Name:	PAUL MARTIN	Street 2:	
Date Became Current:		City:	COSTA MESA
Date Ended Current:		State:	CA
Phone:	714-580-1695	Country:	
Source Type:	Implementer	Zip Code:	92626
Owner/Operator Ind:	Current Operator	Street No:	
Type:	Other	Street 1:	926 AZALEA DR
Name:	PAUL MARTIN	Street 2:	
Date Became Current:		City:	COSTA MESA
Date Ended Current:		State:	CA
Phone:	714-580-1695	Country:	
Source Type:	Implementer	Zip Code:	92626

22	1 of 1	WSW	0.16 / 865.44	32.18 / -5	TESS VILLARUZ 925 AZALEA DR COSTA MESA CA 92626	RCRA NON GEN
--------------------	--------	-----	---------------	------------	---	-----------------

EPA Handler ID: CAC003095556
 Gen Status Universe: No Report
 Contact Name: TESS VILLARUZ
 Contact Address: 925 AZALEA DR , , COSTA MESA , CA, 92626 ,
 Contact Phone No and Ext: 714-858-1593
 Contact Email: SCHEDULING@PWSEI.COM
 Contact Country:
 County Name: ORANGE
 EPA Region: 09
 Land Type:
 Receive Date: 20201203
 Location Latitude:
 Location Longitude:

Violation/Evaluation Summary

Map Key	Number of Records	Direction	Distance (mi/ft)	Elev/Diff (ft)	Site	DB
---------	-------------------	-----------	------------------	----------------	------	----

Note: NO RECORDS: As of Nov 2021, there are no Compliance Monitoring and Enforcement (violation) records associated with this facility (EPA ID).

Handler Summary

Importer Activity: No
Mixed Waste Generator: No
Transporter Activity: No
Transfer Facility: No
Onsite Burner Exemption: No
Furnace Exemption: No
Underground Injection Activity: No
Commercial TSD: No
Used Oil Transporter: No
Used Oil Transfer Facility: No
Used Oil Processor: No
Used Oil Refiner: No
Used Oil Burner: No
Used Oil Market Burner: No
Used Oil Spec Marketer: No

Hazardous Waste Handler Details

Sequence No: 1
Receive Date: 20201203
Handler Name: TESS VILLARUZ
Source Type: Implementer
Federal Waste Generator Code: N
Generator Code Description: Not a Generator, Verified

Owner/Operator Details

Owner/Operator Ind:	Current Operator	Street No:	
Type:	Other	Street 1:	925 AZALEA DR
Name:	TESS VILLARUZ	Street 2:	
Date Became Current:		City:	COSTA MESA
Date Ended Current:		State:	CA
Phone:	714-858-1593	Country:	
Source Type:	Implementer	Zip Code:	92626

Owner/Operator Ind:	Current Owner	Street No:	
Type:	Other	Street 1:	925 AZALEA DR
Name:	TESS VILLARUZ	Street 2:	
Date Became Current:		City:	COSTA MESA
Date Ended Current:		State:	CA
Phone:	714-858-1593	Country:	
Source Type:	Implementer	Zip Code:	92626

23	1 of 1	NW	0.17 / 913.89	35.35 / -2	LOS ANGELES PRESSED BRICK CO. ORANGE COUNTY SANTA ANA CA 92704	MRDS
--------------------	--------	----	---------------	------------	--	------

Dep ID: 10212728
Dev Status: PAST PRODUCER
Code List: CLY
Url: http://mrdata.usgs.gov/mrds/show-mrds.php?dep_id=10212728

I1: 69
Latitude: 33.69873
Longitude: -117.893677

Commodity

I1:	13	Line:	1
Code:	CLY	Inserted By:	MAS migration

Map Key	Number of Records	Direction	Distance (mi/ft)	Elev/Diff (ft)	Site	DB
Commodity:		Clay		Insert Date:		29-OCT-2002 09:00:24
Commodity Type:		Non-metallic		Updated By:		USGS
Commodity Group:		Clays		Update Date:		29-OCT-2002 09:01:56
Importance:		Primary				
<u>Names</u>						
I1:		14		Inserted By:		MAS migration
Status:		Current		Insert Date:		29-OCT-02
Site Name:		Los Angeles Pressed Brick Co.		Updated By:		USGS
Line:		1		Update Date:		29-OCT-02
<u>Names</u>						
I1:		14		Inserted By:		MAS migration
Status:		Previous		Insert Date:		29-OCT-02
Site Name:		Los Angeles Pressed Brick Co		Updated By:		USGS
Line:		2		Update Date:		29-OCT-02

24	1 of 1	ESE	0.17 / 914.12	34.13 / -3	RED ROBIN INTL 1307 W SUNFLOWER SANTA ANA CA 99999	EMISSIONS
--------------------	--------	-----	------------------	---------------	--	-----------

1990 Criteria Data

Facility ID:	68555	CERR Code:	
Facility SIC Code:	5812	TOGT:	.4
CO:	30	ROGT:	.16892
Air Basin:	SC	COT:	
District:	SC	NOXT:	0
COID:	ORA	SOXT:	
DISN:	SOUTH COAST AQMD	PMT:	1.3
CHAPIS:		PM10T:	1.235

1990 Toxic Data

Facility ID:	68555	COID:	ORA
Facility SIC Code:	5812	DISN:	SOUTH COAST AQMD
CO:	30	CHAPIS:	
Air Basin:	SC	CERR Code:	
District:	SC		
TS:			
Health Risk Asmt:			
Non-Cancer Chronic Haz Ind:			
Non-Cancer Acute Haz Ind:			

25	1 of 3	ENE	0.18 / 946.56	34.97 / -2	ACCENT CLEANERS 3788 BRISTOL SANTA ANA CA 92704	RCRA SQG
--------------------	--------	-----	------------------	---------------	---	----------

EPA Handler ID:	CAD981968894
Gen Status Universe:	Small Quantity Generator
Contact Name:	
Contact Address:	US
Contact Phone No and Ext:	
Contact Email:	
Contact Country:	US
County Name:	ORANGE
EPA Region:	09
Land Type:	
Receive Date:	19960901
Location Latitude:	33.697081

Map Key	Number of Records	Direction	Distance (mi/ft)	Elev/Diff (ft)	Site	DB
---------	-------------------	-----------	------------------	----------------	------	----

Location Longitude:	-117.885647
---------------------	-------------

Violation/Evaluation Summary

Note: NO VIOLATIONS: All of the compliance records associated with this facility (EPA ID) indicate NO VIOLATIONS; Compliance Monitoring and Enforcement table dated Nov, 2021.

Evaluation Details

Evaluation Start Date:	19941017
Evaluation Type Description:	COMPLIANCE EVALUATION INSPECTION ON-SITE
Violation Short Description:	
Return to Compliance Date:	
Evaluation Agency:	State Contractor/Grantee

Handler Summary

Importer Activity:	No
Mixed Waste Generator:	No
Transporter Activity:	No
Transfer Facility:	No
Onsite Burner Exemption:	No
Furnace Exemption:	No
Underground Injection Activity:	No
Commercial TSD:	No
Used Oil Transporter:	No
Used Oil Transfer Facility:	No
Used Oil Processor:	No
Used Oil Refiner:	No
Used Oil Burner:	No
Used Oil Market Burner:	No
Used Oil Spec Marketer:	No

Hazardous Waste Handler Details

Sequence No:	1
Receive Date:	19870319
Handler Name:	ACCENT CLEANERS
Federal Waste Generator Code:	1
Generator Code Description:	Large Quantity Generator
Source Type:	Notification

Hazardous Waste Handler Details

Sequence No:	1
Receive Date:	19960901
Handler Name:	ACCENT CLEANERS
Federal Waste Generator Code:	2
Generator Code Description:	Small Quantity Generator
Source Type:	Implementer

Owner/Operator Details

Owner/Operator Ind:	Current Owner	Street No:	
Type:	Private	Street 1:	NOT REQUIRED
Name:	KEN NAMKOONG	Street 2:	
Date Became Current:		City:	NOT REQUIRED
Date Ended Current:		State:	ME
Phone:	415-555-1212	Country:	
Source Type:	Notification	Zip Code:	99999
Owner/Operator Ind:	Current Operator	Street No:	

Map Key	Number of Records	Direction	Distance (mi/ft)	Elev/Diff (ft)	Site	DB
Type:	Private				Street 1:	NOT REQUIRED
Name:	NOT REQUIRED				Street 2:	
Date Became Current:					City:	NOT REQUIRED
Date Ended Current:					State:	ME
Phone:	415-555-1212				Country:	
Source Type:	Implementer				Zip Code:	99999

Historical Handler Details

Receive Dt: 19870319
 Generator Code Description: Large Quantity Generator
 Handler Name: ACCENT CLEANERS

25	2 of 3	ENE	0.18 / 946.56	34.97 / -2	ACCENT CLEANERS 3788 BRISTOL SANTA ANA CA	DRYCLEANERS
EPA ID:	CAD981968894				Owner City:	IRVINE
Create Date:	7/3/1987				Owner State:	CA
Facility Act Ind:	No				Owner Zip:	927140000
Inact Date:	6/30/2000				Owner Phone:	9495590968
Reason:	SIC/NAICS				Owner Fax:	
Region Code:	4				Contact Name:	SONG KI BAIK
DD Latitude:	33.697289				Contact Street 1:	INACTIVE PER VQ00 - BMI
DD Longitude:	-117.885664				Contact Street 2:	
Facility County Code:	(30) ORANGE				Contact City:	SANTA ANA
Mail Name:					Contact State:	CA
Owner Name:	SONG KI BAIK				Contact Zip:	927047304
Owner Street 1:	4302 MARGARITA ST				Contact Phone:	7147544008
Owner Street 2:					Contact Fax:	

NAICS Details

NAICS Code: 81232
 NAICS Description: Drycleaning and Laundry Services (except Coin-Operated)
 SIC Code: 7211
 SIC Description: Power Laundries, Family and Commercial

25	3 of 3	ENE	0.18 / 946.56	34.97 / -2	ACCENT CLEANERS 3788 BRISTOL SANTA ANA CA 92704	FED DRYCLEANERS
FRS Facility ID:	110002759391					
NPDES IDs:						
NAICS Codes:	81232					
SIC Codes:						
Latitude:	33.697031					
Longitude:	-117.885581					

26	1 of 1	WSW	0.18 / 947.39	31.44 / -6	JON ANASTASAKIS 929 BEGONIA AVE COSTA MESA CA 92626	RCRA NON GEN
EPA Handler ID:	CAC003082869					
Gen Status Universe:	No Report					
Contact Name:	JON ANASTASAKIS					
Contact Address:	929 BEGONIA AVE , , COSTA MESA , CA, 92626 ,					
Contact Phone No and Ext:	949-212-0614					
Contact Email:	ADMIN@VIKINGENVIRO.COM					
Contact Country:						
County Name:	ORANGE					
EPA Region:	09					
Land Type:						

Map Key	Number of Records	Direction	Distance (mi/ft)	Elev/Diff (ft)	Site	DB
---------	-------------------	-----------	------------------	----------------	------	----

Receive Date: 20200908
 Location Latitude:
 Location Longitude:

Violation/Evaluation Summary

Note: NO RECORDS: As of Nov 2021, there are no Compliance Monitoring and Enforcement (violation) records associated with this facility (EPA ID).

Handler Summary

Importer Activity: No
 Mixed Waste Generator: No
 Transporter Activity: No
 Transfer Facility: No
 Onsite Burner Exemption: No
 Furnace Exemption: No
 Underground Injection Activity: No
 Commercial TSD: No
 Used Oil Transporter: No
 Used Oil Transfer Facility: No
 Used Oil Processor: No
 Used Oil Refiner: No
 Used Oil Burner: No
 Used Oil Market Burner: No
 Used Oil Spec Marketer: No

Hazardous Waste Handler Details

Sequence No: 1
 Receive Date: 20200908
 Handler Name: JON ANASTASAKIS
 Source Type: Implementer
 Federal Waste Generator Code: N
 Generator Code Description: Not a Generator, Verified

Owner/Operator Details

Owner/Operator Ind:	Current Operator	Street No:	
Type:	Other	Street 1:	929 BEGONIA AVE
Name:	JON ANASTASAKIS	Street 2:	
Date Became Current:		City:	COSTA MESA
Date Ended Current:		State:	CA
Phone:	949-212-0614	Country:	
Source Type:	Implementer	Zip Code:	92626
Owner/Operator Ind:	Current Owner	Street No:	
Type:	Other	Street 1:	929 BEGONIA AVE
Name:	JON ANASTASAKIS	Street 2:	
Date Became Current:		City:	COSTA MESA
Date Ended Current:		State:	CA
Phone:	949-212-0614	Country:	
Source Type:	Implementer	Zip Code:	92626

27	1 of 1	E	0.18 / 950.40	34.64 / -3	ROBBINS BROTHERS 3820 S BRISTOL ST SANTA ANA CA 92704-7456	RCRA NON GEN
--------------------	--------	---	---------------	------------	--	-----------------

EPA Handler ID: CAL000409649
 Gen Status Universe: No Report
 Contact Name: CARLOS BATISTA
 Contact Address: 1300 WEST OPTICAL DR STE 200 , , AZUSA , CA, 91702 ,
 Contact Phone No and Ext: 626-224-9524

Map Key	Number of Records	Direction	Distance (mi/ft)	Elev/Diff (ft)	Site	DB
---------	-------------------	-----------	------------------	----------------	------	----

Contact Email:	CBATISTA@ROBBINSBROS.COM
Contact Country:	
County Name:	ORANGE
EPA Region:	09
Land Type:	
Receive Date:	20150826
Location Latitude:	33.696162
Location Longitude:	-117.885607

Violation/Evaluation Summary

Note: NO RECORDS: As of Nov 2021, there are no Compliance Monitoring and Enforcement (violation) records associated with this facility (EPA ID).

Handler Summary

Importer Activity:	No
Mixed Waste Generator:	No
Transporter Activity:	No
Transfer Facility:	No
Onsite Burner Exemption:	No
Furnace Exemption:	No
Underground Injection Activity:	No
Commercial TSD:	No
Used Oil Transporter:	No
Used Oil Transfer Facility:	No
Used Oil Processor:	No
Used Oil Refiner:	No
Used Oil Burner:	No
Used Oil Market Burner:	No
Used Oil Spec Marketer:	No

Hazardous Waste Handler Details

Sequence No:	1
Receive Date:	20150826
Handler Name:	ROBBINS BROTHERS
Source Type:	Implementer
Federal Waste Generator Code:	N
Generator Code Description:	Not a Generator, Verified

Owner/Operator Details

Owner/Operator Ind:	Current Owner	Street No:	
Type:	Other	Street 1:	525 OKEECHOBEE BLVD. SUITE 1050
Name:	ROBBINS BROS JEWELRY INC	Street 2:	
Date Became Current:		City:	WEST PALM BEACH
Date Ended Current:		State:	FL
Phone:	561-727-2019	Country:	
Source Type:	Implementer	Zip Code:	33401-0000
Owner/Operator Ind:	Current Operator	Street No:	
Type:	Other	Street 1:	1300 WEST OPTICAL DR STE 200
Name:	CARLOS BATISTA	Street 2:	
Date Became Current:		City:	AZUSA
Date Ended Current:		State:	CA
Phone:	626-224-9524	Country:	
Source Type:	Implementer	Zip Code:	91702

[28](#)

1 of 4

E

0.18 /
951.11

34.97 /
-2

BED BATH & BEYOND #284
3900 S BRISTOL ST
SANTA ANA CA 92704-7430

RCRA
NON GEN

Map Key	Number of Records	Direction	Distance (mi/ft)	Elev/Diff (ft)	Site	DB
EPA Handler ID:		CAL000362291				
Gen Status Universe:		No Report				
Contact Name:		ASHLEY CAMPBELL				
Contact Address:		5151 SAN FELIPE ST , SUITE 1000 , HOUSTON , TX, 77056 ,				
Contact Phone No and Ext:		713-985-5472				
Contact Email:		ASHLEY.CAMPBELL@STERICYCLE.COM				
Contact Country:						
County Name:		ORANGE				
EPA Region:		09				
Land Type:						
Receive Date:		20110328				
Location Latitude:		33.695703				
Location Longitude:		-117.888138				

Violation/Evaluation Summary

Note: NO RECORDS: As of Nov 2021, there are no Compliance Monitoring and Enforcement (violation) records associated with this facility (EPA ID).

Handler Summary

Importer Activity: No
Mixed Waste Generator: No
Transporter Activity: No
Transfer Facility: No
Onsite Burner Exemption: No
Furnace Exemption: No
Underground Injection Activity: No
Commercial TSD: No
Used Oil Transporter: No
Used Oil Transfer Facility: No
Used Oil Processor: No
Used Oil Refiner: No
Used Oil Burner: No
Used Oil Market Burner: No
Used Oil Spec Marketer: No

Hazardous Waste Handler Details

Sequence No: 1
Receive Date: 20110328
Handler Name: BED BATH & BEYOND #284
Source Type: Implementer
Federal Waste Generator Code: N
Generator Code Description: Not a Generator, Verified

Owner/Operator Details

Owner/Operator Ind:	Current Operator	Street No:	
Type:	Other	Street 1:	5151 SAN FELIPE ST
Name:	ASHLEY CAMPBELL	Street 2:	SUITE 1000
Date Became Current:		City:	HOUSTON
Date Ended Current:		State:	TX
Phone:	713-985-5472	Country:	
Source Type:	Implementer	Zip Code:	77056
Owner/Operator Ind:	Current Owner	Street No:	
Type:	Other	Street 1:	650 LIBERTY AVE
Name:	BED BATH & BEYOND	Street 2:	
Date Became Current:		City:	UNION
Date Ended Current:		State:	NJ
Phone:	908-688-0888	Country:	
Source Type:	Implementer	Zip Code:	07083-0000

Map Key	Number of Records	Direction	Distance (mi/ft)	Elev/Diff (ft)	Site	DB
28	2 of 4	E	0.18 / 951.11	34.97 / -2	TJ MAXX 1048 3900 S BRISTOL ST SANTA ANA CA 92704	RCRA NON GEN

EPA Handler ID: CAL000383033
Gen Status Universe: No Report
Contact Name: PAUL KANGAS
Contact Address: 770 COCHITUATE RD , 300.1AN , FRAMINGHAM , MA, 01701 ,
Contact Phone No and Ext: 774-308-3651
Contact Email: PAUL_KANGAS@TJX.COM
Contact Country:
County Name: ORANGE
EPA Region: 09
Land Type:
Receive Date: 20130301
Location Latitude: 33.695703
Location Longitude: -117.888138

Violation/Evaluation Summary

Note: NO RECORDS: As of Nov 2021, there are no Compliance Monitoring and Enforcement (violation) records associated with this facility (EPA ID).

Handler Summary

Importer Activity: No
Mixed Waste Generator: No
Transporter Activity: No
Transfer Facility: No
Onsite Burner Exemption: No
Furnace Exemption: No
Underground Injection Activity: No
Commercial TSD: No
Used Oil Transporter: No
Used Oil Transfer Facility: No
Used Oil Processor: No
Used Oil Refiner: No
Used Oil Burner: No
Used Oil Market Burner: No
Used Oil Spec Marketer: No

Hazardous Waste Handler Details

Sequence No: 1
Receive Date: 20130301
Handler Name: TJ MAXX 1048
Source Type: Implementer
Federal Waste Generator Code: N
Generator Code Description: Not a Generator, Verified

Owner/Operator Details

Owner/Operator Ind:	Current Operator	Street No:	
Type:	Other	Street 1:	770 COCHITUATE RD
Name:	PAUL KANGAS	Street 2:	300.1AN
Date Became Current:		City:	FRAMINGHAM
Date Ended Current:		State:	MA
Phone:	774-308-3651	Country:	
Source Type:	Implementer	Zip Code:	01701
Owner/Operator Ind:	Current Owner	Street No:	
Type:	Other	Street 1:	770 COCHITUATE RD
Name:	TJ MAXX OF CA LLC	Street 2:	

Map Key	Number of Records	Direction	Distance (mi/ft)	Elev/Diff (ft)	Site	DB
Date Became Current: Date Ended Current: Phone: 774-308-3651 Source Type: Implementer				City: State: Country: Zip Code: 01701	FRAMINGHAM MA	

[28](#)

3 of 4

E

0.18 /
951.11

34.97 /
-2

ROSS DRESS FOR LESS #0037
3900 S BRISTOL ST STE D
SANTA ANA CA 92704-7430

RCRA
NON GEN

EPA Handler ID: CAL000397330
Gen Status Universe: No Report
Contact Name: KATHY HATCH
Contact Address: 5130 HACIENDA DR , 3RD FLOOR , DUBLIN , CA, 94568 ,
Contact Phone No and Ext: 925-965-4015
Contact Email: ERIC.GUARD@ROS.COM
Contact Country:
County Name: ORANGE
EPA Region: 09
Land Type:
Receive Date: 20140604
Location Latitude: 33.695271
Location Longitude: -117.887499

Violation/Evaluation Summary

Note: NO RECORDS: As of Nov 2021, there are no Compliance Monitoring and Enforcement (violation) records associated with this facility (EPA ID).

Handler Summary

Importer Activity: No
Mixed Waste Generator: No
Transporter Activity: No
Transfer Facility: No
Onsite Burner Exemption: No
Furnace Exemption: No
Underground Injection Activity: No
Commercial TSD: No
Used Oil Transporter: No
Used Oil Transfer Facility: No
Used Oil Processor: No
Used Oil Refiner: No
Used Oil Burner: No
Used Oil Market Burner: No
Used Oil Spec Marketer: No

Hazardous Waste Handler Details

Sequence No: 1
Receive Date: 20140604
Handler Name: ROSS DRESS FOR LESS #0037
Source Type: Implementer
Federal Waste Generator Code: N
Generator Code Description: Not a Generator, Verified

Owner/Operator Details

Owner/Operator Ind: Current Operator Type: Other Name: KATHY HATCH Date Became Current: Date Ended Current: Phone: 925-965-4015	Street No: Street 1: 5130 HACIENDA DR Street 2: 3RD FLOOR City: DUBLIN State: CA Country:
--	--

Map Key	Number of Records	Direction	Distance (mi/ft)	Elev/Diff (ft)	Site	DB
Source Type:	Implementer			Zip Code:	94568	
Owner/Operator Ind:	Current Owner			Street No:		
Type:	Other			Street 1:	5130 HACIENDA DR	
Name:	ROSS DRESS FOR LESS INC			Street 2:		
Date Became Current:				City:	DUBLIN	
Date Ended Current:				State:	CA	
Phone:	925-965-4831			Country:		
Source Type:	Implementer			Zip Code:	94568	

[28](#)

4 of 4

E

0.18 /
951.11

34.97 /
-2

SDC PACIFIC YOUNGMAN
3900 S BRISTOL ST
SANTA ANA CA 92704

RCRA
NON GEN

EPA Handler ID: CAC003071309
Gen Status Universe: No Report
Contact Name: JENNIFER LEE
Contact Address: 3820 SOUTH BRISTOL STREET , , SANTA ANA , CA, 92704 ,
Contact Phone No and Ext: 714-557-1045
Contact Email: ORANGECOUNTYDEMO@HOTMAIL.COM
Contact Country:
County Name: ORANGE
EPA Region: 09
Land Type:
Receive Date: 20200617
Location Latitude:
Location Longitude:

Violation/Evaluation Summary

Note: NO RECORDS: As of Nov 2021, there are no Compliance Monitoring and Enforcement (violation) records associated with this facility (EPA ID).

Handler Summary

Importer Activity: No
Mixed Waste Generator: No
Transporter Activity: No
Transfer Facility: No
Onsite Burner Exemption: No
Furnace Exemption: No
Underground Injection Activity: No
Commercial TSD: No
Used Oil Transporter: No
Used Oil Transfer Facility: No
Used Oil Processor: No
Used Oil Refiner: No
Used Oil Burner: No
Used Oil Market Burner: No
Used Oil Spec Marketer: No

Hazardous Waste Handler Details

Sequence No: 1
Receive Date: 20200617
Handler Name: SDC PACIFIC YOUNGMAN
Source Type: Implementer
Federal Waste Generator Code: N
Generator Code Description: Not a Generator, Verified

Owner/Operator Details

Owner/Operator Ind: Current Owner Street No:

Map Key	Number of Records	Direction	Distance (mi/ft)	Elev/Diff (ft)	Site	DB
Type:	Other				Street 1:	3820 SOUTH BRISTOL STREET
Name:	SDC PACIFIC YOUNGMAN				Street 2:	
Date Became Current:					City:	SANTA ANA
Date Ended Current:					State:	CA
Phone:	714-557-1045				Country:	
Source Type:	Implementer				Zip Code:	92704
Owner/Operator Ind:	Current Operator				Street No:	
Type:	Other				Street 1:	3820 SOUTH BRISTOL STREET
Name:	JENNIFER LEE				Street 2:	
Date Became Current:					City:	SANTA ANA
Date Ended Current:					State:	CA
Phone:	714-557-1045				Country:	
Source Type:	Implementer				Zip Code:	92704

29	1 of 1	ESE	0.18 / 962.62	34.69 / -3	SUNFLOWER PLAZA METRO CLEANERS SUNFLOWER AND BRISTOL STREETS SANTA ANA CA	CLEANUP SITES
Global ID:	SLT8R0903973			Latitude:	33.696283	
Status:	COMPLETED - CASE CLOSED			Longitude:	-117.897498	
Status Date:	10/8/1999			County:	ORANGE	
Site Facility Type:	CLEANUP PROGRAM SITE					
Data Source:	Cleanup Program Sites from GeoTracker Search; Cleanup Sites from GeoTracker Cleanup Sites Data Download					

Cleanup Sites from GeoTracker Cleanup Sites Data Download - Facilities Detail

RB Case No:	SLT8R090	Stop Method:	
Local Case No:		CUF Case:	NO
Begin Date:		Case Worker:	
File Location:	Regional Board		
Lead Agency:	SANTA ANA RWQCB (REGION 8)		
Local Agency:			
Potential COC:	Tetrachloroethylene (PCE)		
Potential Media of Concern:	Other Groundwater (uses other than drinking water), Soil		
How Discovered:	* GOV		
How Discovered Description:			
Stop Description:			
CalWater Watershed Name:	Santa Ana River - Lower Santa Ana River - East Coastal Plain (801.11)		
DWR GW Subbasin Name:	Coastal Plain Of Orange County (8-001)		
Disadvantaged Community:			
CalEnviroScreen Score:	21-25%		
Site History:			

Cleanup Sites from GeoTracker Cleanup Sites Data Download - Regulatory Activity

Action Type:	ENFORCEMENT
Date:	1999-10-08 00:00:00
Action:	Closure/No Further Action Letter
Action Type:	Other
Date:	1965-01-02 00:00:00
Action:	Leak Reported

Cleanup Sites from GeoTracker Cleanup Sites Data Download - Status History

Status:	Completed - Case Closed
Status Date:	1999-10-08 00:00:00

Cleanup Program Sites from GeoTracker Search - Regulatory Profile (as of May 29, 2021)

Map Key	Number of Records	Direction	Distance (mi/ft)	Elev/Diff (ft)	Site	DB
---------	-------------------	-----------	------------------	----------------	------	----

Project Status:		Facility Type:	
Cuf Claim No:		WDR Place Type:	
CUF Priority Assign:		Wdr File No:	
CUF Amount Paid:		Wdr Order No:	
Composting Method:			
File Location:	REGIONAL BOARD		
User Defined Beneficial Use:			
Designated Beneficial Use:	MUN, AGR, IND, PROC, 8 - Note: Also incl parts of 801.13, 801.14, 845.61 - Note: Also incl parts of 801.13, 801.14, 845.61, 845.63.		
Designated Beneficl Use Desc:	Municipal and Domestic Supply, Agricultural Supply, Industrial Service Supply, Industrial Process Supply, 8 - Note: Also incl parts of 801.13, 801.14, 845.61 - Note: Also incl parts of 801.13, 801.14, 845.61, 845.63.		
Project Oversight Agencies:			
Report Link:	https://geotracker.waterboards.ca.gov/profile_report?global_id=SLT8R0903973		
Cleanup Status Detail:	COMPLETED - CASE CLOSED AS OF 10/8/1999		
Potential COC:	TETRACHLOROETHYLENE (PCE)		
Potential Media of Concern:	OTHER GROUNDWATER (USES OTHER THAN DRINKING WATER), SOIL		
Groundwater Monitoring			
Frequen:			
DWR GW Sub Basin:	Coastal Plain Of Orange County (8-001)		
CalWater Watershed Name:	Santa Ana River - Lower Santa Ana River - East Coastal Plain (801.11)		
Post Closure Site Management:			
Future Land Use:			
Cleanup Oversight Agencies:	SANTA ANA RWQCB (REGION 8) (LEAD) - CASE #: SLT8R090		
Cleanup History Link:	https://geotracker.waterboards.ca.gov/profile_report_include?global_id=SLT8R0903973&tablename=regulatoryhistory		
Site History:			
	No site history available		

Sites from GeoTracker Search - Regulatory Activities (as of May 29, 2021)

Action Type:	Other Regulatory Actions
Action Date:	10/8/1999
Received Issue Date:	10/8/1999
Action:	Closure/No Further Action Letter
Doc Link:	https://geotracker.waterboards.ca.gov/view_documents?global_id=SLT8R0903973&enforcement_id=6045394&temptable=ENFORCEMENT
Title Description Comments:	
	No Further Action Letter

Action Type:	Leak Action
Action Date:	1/2/1965
Received Issue Date:	
Action:	Leak Reported
Doc Link:	
Title Description Comments:	

Sites from GeoTracker Search - Documents (as of May 29, 2021)

Document Type:	Site Documents	Submitted:	
Document Date:	10/8/1999	Submitted By:	(REGULATOR)
Size :			
Title:	NO FURTHER ACTION LETTER		
Title Link:	https://geotracker.waterboards.ca.gov/view_documents?global_id=SLT8R0903973&enforcement_id=6045394		
Type:	CLOSURE/NO FURTHER ACTION LETTER		

Sites from GeoTracker Search - Cleanup Status History (as of May 29, 2021)

Status:	Completed - Case Closed
Date:	10/8/1999

Map Key	Number of Records	Direction	Distance (mi/ft)	Elev/Diff (ft)	Site	DB
30	1 of 1	W	0.18 / 976.19	34.05 / -3	VALERIE SIZEMORE 938 AZALEA DR COSTA MESA CA 92626-1702	RCRA NON GEN

EPA Handler ID: CAC003065111
Gen Status Universe: No Report
Contact Name: VALERIE SIZEMORE
Contact Address: 938 AZALEA DR , , COSTA MESA , CA, 92626-1702 ,
Contact Phone No and Ext: 903-521-4735
Contact Email: MANIFEST.SIRRIS@GMAIL.COM
Contact Country:
County Name: ORANGE
EPA Region: 09
Land Type:
Receive Date: 20200501
Location Latitude:
Location Longitude:

Violation/Evaluation Summary

Note: NO RECORDS: As of Nov 2021, there are no Compliance Monitoring and Enforcement (violation) records associated with this facility (EPA ID).

Handler Summary

Importer Activity: No
Mixed Waste Generator: No
Transporter Activity: No
Transfer Facility: No
Onsite Burner Exemption: No
Furnace Exemption: No
Underground Injection Activity: No
Commercial TSD: No
Used Oil Transporter: No
Used Oil Transfer Facility: No
Used Oil Processor: No
Used Oil Refiner: No
Used Oil Burner: No
Used Oil Market Burner: No
Used Oil Spec Marketer: No

Hazardous Waste Handler Details

Sequence No: 1
Receive Date: 20200501
Handler Name: VALERIE SIZEMORE
Source Type: Implementer
Federal Waste Generator Code: N
Generator Code Description: Not a Generator, Verified

Owner/Operator Details

Owner/Operator Ind:	Current Owner	Street No:	
Type:	Other	Street 1:	938 AZALEA DR
Name:	VALERIE SIZEMORE	Street 2:	
Date Became Current:		City:	COSTA MESA
Date Ended Current:		State:	CA
Phone:	903-521-4735	Country:	
Source Type:	Implementer	Zip Code:	92626-1702
Owner/Operator Ind:	Current Operator	Street No:	
Type:	Other	Street 1:	938 AZALEA DR
Name:	VALERIE SIZEMORE	Street 2:	
Date Became Current:		City:	COSTA MESA

Map Key	Number of Records	Direction	Distance (mi/ft)	Elev/Diff (ft)	Site	DB
Date Ended Current:				State:	CA	
Phone:				Country:		
Source Type:				Zip Code:	92626-1702	

31	1 of 1	ENE	0.19 / 992.25	34.02 / -3	ACCENT CLEANERS, SOIG KI BAIK 3788 S BRISTOL ST SANTA ANA CA 92704	EMISSIONS
--------------------	--------	-----	---------------	------------	--	-----------

1990 Criteria Data

Facility ID:	58372	CERR Code:	
Facility SIC Code:	7216	TOGT:	.7
CO:	30	ROGT:	0
Air Basin:	SC	COT:	
District:	SC	NOXT:	
COID:	ORA	SOXT:	
DISN:	SOUTH COAST AQMD	PMT:	
CHAPIS:		PM10T:	

1990 Toxic Data

Facility ID:	58372	COID:	ORA
Facility SIC Code:	7216	DISN:	SOUTH COAST AQMD
CO:	30	CHAPIS:	
Air Basin:	SC	CERR Code:	
District:	SC		
TS:			
Health Risk Asmt:			
Non-Cancer Chronic Haz Ind:			
Non-Cancer Acute Haz Ind:			

32	1 of 1	E	0.20 / 1,030.52	34.71 / -3	MICHAELS STORE #5141 3921 S BRISTOL ST SANTA ANA CA 92704	RCRA NON GEN
--------------------	--------	---	-----------------	------------	---	-----------------

EPA Handler ID:	CAL000437928
Gen Status Universe:	No Report
Contact Name:	RYAN DRAPER
Contact Address:	8001 FOLSOM BLVD , , SACRAMENTO , TX, 95826 ,
Contact Phone No and Ext:	973-409-5786
Contact Email:	DRAPERR@MICHEALS.COM
Contact Country:	
County Name:	ORANGE
EPA Region:	09
Land Type:	
Receive Date:	20180731
Location Latitude:	33.69537
Location Longitude:	-117.884187

Violation/Evaluation Summary

Note: NO RECORDS: As of Nov 2021, there are no Compliance Monitoring and Enforcement (violation) records associated with this facility (EPA ID).

Handler Summary

Importer Activity:	No
Mixed Waste Generator:	No
Transporter Activity:	No
Transfer Facility:	No
Onsite Burner Exemption:	No

Map Key	Number of Records	Direction	Distance (mi/ft)	Elev/Diff (ft)	Site	DB
Furnace Exemption:	No					
Underground Injection Activity:	No					
Commercial TSD:	No					
Used Oil Transporter:	No					
Used Oil Transfer Facility:	No					
Used Oil Processor:	No					
Used Oil Refiner:	No					
Used Oil Burner:	No					
Used Oil Market Burner:	No					
Used Oil Spec Marketer:	No					

Hazardous Waste Handler Details

Sequence No: 1
Receive Date: 20180731
Handler Name: MICHAELS STORE #5141
Source Type: Implementer
Federal Waste Generator Code: N
Generator Code Description: Not a Generator, Verified

Owner/Operator Details

Owner/Operator Ind:	Current Operator	Street No:	
Type:	Other	Street 1:	8001 FOLSOM BLVD
Name:	RYAN DRAPER	Street 2:	
Date Became Current:		City:	SACRAMENTO
Date Ended Current:		State:	TX
Phone:	973-409-5786	Country:	
Source Type:	Implementer	Zip Code:	95826

Owner/Operator Ind:	Current Owner	Street No:	
Type:	Other	Street 1:	8001 FOLSOM BLVD
Name:	MICHAELS STORE INC	Street 2:	
Date Became Current:		City:	SACRAMENTO
Date Ended Current:		State:	CA
Phone:	916-395-9000	Country:	
Source Type:	Implementer	Zip Code:	95826

33	1 of 1	E	0.20 / 1,031.11	34.83 / -2	CVS PHARMACY # 8883 3911 SOUTH BRISTOL STREET SANTA ANA CA 92704-0000	RCRA LQG
--------------------	--------	----------	----------------------------	-----------------------	--	-----------------

EPA Handler ID: CAR000228957
Gen Status Universe: Large Quantity Generator
Contact Name: NICOLE WILKINSON
Contact Address: 1 , CVS DRIVE MC2340 , , WOONSOCKET , RI, 02895 , US
Contact Phone No and Ext: 401-770-7132
Contact Email: NICOLE.WILKINSON@CVSHEALTH.COM
Contact Country: US
County Name: ORANGE
EPA Region: 09
Land Type: Private
Receive Date: 20200216
Location Latitude: 33.722721
Location Longitude: -117.885224

Violation/Evaluation Summary

Note: NO RECORDS: As of Nov 2021, there are no Compliance Monitoring and Enforcement (violation) records associated with this facility (EPA ID).

Handler Summary

Map Key	Number of Records	Direction	Distance (mi/ft)	Elev/Diff (ft)	Site	DB
Importer Activity:		No				
Mixed Waste Generator:		No				
Transporter Activity:		No				
Transfer Facility:		No				
Onsite Burner Exemption:		No				
Furnace Exemption:		No				
Underground Injection Activity:		No				
Commercial TSD:		No				
Used Oil Transporter:		No				
Used Oil Transfer Facility:		No				
Used Oil Processor:		No				
Used Oil Refiner:		No				
Used Oil Burner:		No				
Used Oil Market Burner:		No				
Used Oil Spec Marketer:		No				

Hazardous Waste Handler Details

Sequence No: 1
Receive Date: 20120904
Handler Name: CVS PHARMACY NO 8883
Federal Waste Generator Code: 1
Generator Code Description: Large Quantity Generator
Source Type: Notification

Waste Code Details

Hazardous Waste Code: D001
Waste Code Description: IGNITABLE WASTE

Hazardous Waste Code: D002
Waste Code Description: CORROSIVE WASTE

Hazardous Waste Code: P001
Waste Code Description: 2H-1-BENZOPYRAN-2-ONE, 4-HYDROXY-3-(3-OXO-1-PHENYLBUTYL)-, & SALTS, WHEN PRESENT AT CONCENTRATIONS GREATER THAN 0.3% (OR) WARFARIN, & SALTS, WHEN PRESENT AT CONCENTRATIONS GREATER THAN 0.3%

Hazardous Waste Code: P042
Waste Code Description: 1,2-BENZENEDIOL, 4-[1-HYDROXY-2-(METHYLAMINO)ETHYL]-, (R)- (OR) EPINEPHRINE

Hazardous Waste Code: P075
Waste Code Description: NICOTINE, & SALTS (OR) PYRIDINE, 3-(1-METHYL-2-PYRROLIDINYL)-,(S)-, & SALTS

Hazardous Waste Code: P081
Waste Code Description: 1,2,3-PROPANETRIOL, TRINITRATE (R) (OR) NITROGLYCERINE (R)

Hazardous Waste Handler Details

Sequence No: 1
Receive Date: 20140301
Handler Name: CVS PHARMACY #8883
Federal Waste Generator Code: 1
Generator Code Description: Large Quantity Generator
Source Type: Annual/Biennial Report update with Notification

Waste Code Details

Hazardous Waste Code: D001
Waste Code Description: IGNITABLE WASTE

Hazardous Waste Code: D002
Waste Code Description: CORROSIVE WASTE

Map Key	Number of Records	Direction	Distance (mi/ft)	Elev/Diff (ft)	Site	DB
Hazardous Waste Code: Waste Code Description:		D004 ARSENIC				
Hazardous Waste Code: Waste Code Description:		D005 BARIUM				
Hazardous Waste Code: Waste Code Description:		D006 CADMIUM				
Hazardous Waste Code: Waste Code Description:		D007 CHROMIUM				
Hazardous Waste Code: Waste Code Description:		D008 LEAD				
Hazardous Waste Code: Waste Code Description:		D009 MERCURY				
Hazardous Waste Code: Waste Code Description:		D010 SELENIUM				
Hazardous Waste Code: Waste Code Description:		D011 SILVER				
Hazardous Waste Code: Waste Code Description:		D016 2,4-D (2,4-DICHLOROPHENOXYACETIC ACID)				
Hazardous Waste Code: Waste Code Description:		D018 BENZENE				
Hazardous Waste Code: Waste Code Description:		D024 M-CRESOL				
Hazardous Waste Code: Waste Code Description:		D027 1,4-DICHLOROBENZENE				
Hazardous Waste Code: Waste Code Description:		D035 METHYL ETHYL KETONE				
Hazardous Waste Code: Waste Code Description:		D039 TETRACHLOROETHYLENE				
Hazardous Waste Code: Waste Code Description:		P001 2H-1-BENZOPYRAN-2-ONE, 4-HYDROXY-3-(3-OXO-1-PHENYLBUTYL)-, & SALTS, WHEN PRESENT AT CONCENTRATIONS GREATER THAN 0.3% (OR) WARFARIN, & SALTS, WHEN PRESENT AT CONCENTRATIONS GREATER THAN 0.3%				
Hazardous Waste Code: Waste Code Description:		P012 ARSENIC OXIDE AS2O3 (OR) ARSENIC TRIOXIDE				
Hazardous Waste Code: Waste Code Description:		P075 NICOTINE, & SALTS (OR) PYRIDINE, 3-(1-METHYL-2-PYRROLIDINYL)-,(S)-, & SALTS				
Hazardous Waste Code: Waste Code Description:		P081 1,2,3-PROPANETRIOL, TRINITRATE (R) (OR) NITROGLYCERINE (R)				
Hazardous Waste Code: Waste Code Description:		P188 BENZOIC ACID, 2-HYDROXY-, COMPD. WITH (3AS-CIS)-1,2,3,3A,8,8A-HEXAHYDRO-1,3A,8-TRIMETHYLPYRROLO[2,3-B]INDOL-5-YL METHYLCARBAMATE ESTER (1:1) (OR) PHYSOSTIGMINE SALICYLATE				
Hazardous Waste Code: Waste Code Description:		U002 2-PROPANONE (I) (OR) ACETONE (I)				
Hazardous Waste Code: Waste Code Description:		U010 AZIRINO [2',3':3,4]PYRROLO[1,2-A]INDOLE-4,7-DIONE, 6-AMINO-8-[[[(AMINOCARBONYL)OXY]METHYL]-1,1A,2,8,8A,8B-HEXAHYDRO-8A-METHOXY-5-METHYL-, [1AS-(1AALPHA, 8BETA, 8AALPHA, 8BALPHA)]- (OR) MITOMYCIN C				

Map Key	Number of Records	Direction	Distance (mi/ft)	Elev/Diff (ft)	Site	DB
Hazardous Waste Code: Waste Code Description:		U031			1-BUTANOL (I) (OR) N-BUTYL ALCOHOL (I)	
Hazardous Waste Code: Waste Code Description:		U034			ACETALDEHYDE, TRICHLORO- (OR) CHLORAL	
Hazardous Waste Code: Waste Code Description:		U035			BENZENE BUTANOIC ACID, 4-[BIS(2-CHLOROETHYL)AMINO]- (OR) CHLORAMBUCIL	
Hazardous Waste Code: Waste Code Description:		U044			CHLOROFORM (OR) METHANE, TRICHLORO-	
Hazardous Waste Code: Waste Code Description:		U058			2H-1,3,2-OXAZAPHOSPHORIN-2-AMINE, N,N-BIS(2-CHLOROETHYL)TETRAHYDRO-, 2-OXIDE (OR) CYCLOPHOSPHAMIDE	
Hazardous Waste Code: Waste Code Description:		U059			5,12-NAPHTHACENEDIONE, 8-ACETYL-10-[(3-AMINO-2,3,6-TRIDEOXY)-ALPHA-L-LYXO-HEXOPYRANOSYL] OXY]-7,8,9,10-TETRAHYDRO-6,8,11-TRIHYDROXY-1-METHOXY-, (8S-CIS)- (OR) DAUNOMYCIN	
Hazardous Waste Code: Waste Code Description:		U070			BENZENE, 1,2-DICHLORO- (OR) O-DICHLOROBENZENE	
Hazardous Waste Code: Waste Code Description:		U072			BENZENE, 1,4-DICHLORO- (OR) P-DICHLOROBENZENE	
Hazardous Waste Code: Waste Code Description:		U089			DIETHYLSTILBESTEROL (OR) PHENOL, 4,4'-(1,2-DIETHYL-1,2-ETHENEDIYL)BIS, (E)-	
Hazardous Waste Code: Waste Code Description:		U122			FORMALDEHYDE	
Hazardous Waste Code: Waste Code Description:		U129			CYCLOHEXANE, 1,2,3,4,5,6-HEXACHLORO-, (1ALPHA, 2ALPHA, 3BETA, 4ALPHA, 5ALPHA, 6BETA)- (OR) LINDANE	
Hazardous Waste Code: Waste Code Description:		U132			HEXACHLOROPHENE (OR) PHENOL, 2,2'-METHYLENEBIS[3,4,6-TRICHLORO-	
Hazardous Waste Code: Waste Code Description:		U150			L-PHENYLALANINE, 4-[BIS(2-CHLOROETHYL)AMINO]- (OR) MELPHALAN	
Hazardous Waste Code: Waste Code Description:		U151			MERCURY	
Hazardous Waste Code: Waste Code Description:		U154			METHANOL (I) (OR) METHYL ALCOHOL (I)	
Hazardous Waste Code: Waste Code Description:		U165			NAPHTHALENE	
Hazardous Waste Code: Waste Code Description:		U188			PHENOL	
Hazardous Waste Code: Waste Code Description:		U200			RESERPINE (OR) YOHIMBAN-16-CARBOXYLIC ACID, 11,17-DIMETHOXY-18-[(3,4,5-TRIMETHOXYBENZOYL) OXY]-, METHYL ESTER, (3BETA, 16BETA, 17ALPHA, 18BETA, 20ALPHA)-	
Hazardous Waste Code: Waste Code Description:		U201			1,3-BENZENEDIOL (OR) RESORCINOL	
Hazardous Waste Code: Waste Code Description:		U204			SELENIOUS ACID (OR) SELENIUM DIOXIDE	
Hazardous Waste Code: Waste Code Description:		U205			SELENIUM SULFIDE (OR) SELENIUM SULFIDE SES2 (R,T)	
Hazardous Waste Code: Waste Code Description:		U206			D-GLUCOSE, 2-DEOXY-2-[(METHYLNITROSOAMINO)-CARBONYL]AMINO]- (OR) GLUCOPYRANOSE, 2-	

Map Key	Number of Records	Direction	Distance (mi/ft)	Elev/Diff (ft)	Site	DB
					DEOXY-2-(3-METHYL-3-NITROSOUREIDO)-,D- (OR) STREPTOZOTOCIN	
Hazardous Waste Code:					U210	
Waste Code Description:					ETHENE, TETRACHLORO- (OR) TETRACHLOROETHYLENE	
Hazardous Waste Code:					U279	
Waste Code Description:					CARBARYL (OR) 1-NAPHTHALENOL, METHYLCARBAMATE	
Hazardous Waste Code:					U411	
Waste Code Description:					PHENOL, 2-(1-METHYLETHOXY)-, METHYLCARBAMATE (OR) PROPOXUR	
<u>Hazardous Waste Handler Details</u>						
Sequence No:					2	
Receive Date:					20180301	
Handler Name:					CVS PHARMACY # 8883	
Federal Waste Generator Code:					1	
Generator Code Description:					Large Quantity Generator	
Source Type:					Annual/Biennial Report update with Notification	
<u>Waste Code Details</u>						
Hazardous Waste Code:					141	
Waste Code Description:					Off-specification, aged, or surplus inorganics	
Hazardous Waste Code:					181	
Waste Code Description:					Other inorganic solid waste	
Hazardous Waste Code:					214	
Waste Code Description:					Unspecified solvent mixture	
Hazardous Waste Code:					311	
Waste Code Description:					Pharmaceutical waste	
Hazardous Waste Code:					331	
Waste Code Description:					Off-specification, aged, or surplus organics	
Hazardous Waste Code:					D001	
Waste Code Description:					IGNITABLE WASTE	
Hazardous Waste Code:					D007	
Waste Code Description:					CHROMIUM	
Hazardous Waste Code:					D009	
Waste Code Description:					MERCURY	
Hazardous Waste Code:					D010	
Waste Code Description:					SELENIUM	
Hazardous Waste Code:					D024	
Waste Code Description:					M-CRESOL	
Hazardous Waste Code:					P001	
Waste Code Description:					2H-1-BENZOPYRAN-2-ONE, 4-HYDROXY-3-(3-OXO-1-PHENYLBUTYL)-, & SALTS, WHEN PRESENT AT CONCENTRATIONS GREATER THAN 0.3% (OR) WARFARIN, & SALTS, WHEN PRESENT AT CONCENTRATIONS GREATER THAN 0.3%	
Hazardous Waste Code:					P075	
Waste Code Description:					NICOTINE, & SALTS (OR) PYRIDINE, 3-(1-METHYL-2-PYRROLIDINYL)-,(S)-, & SALTS	
Hazardous Waste Code:					U002	
Waste Code Description:					2-PROPANONE (I) (OR) ACETONE (I)	
Hazardous Waste Code:					U034	
Waste Code Description:					ACETALDEHYDE, TRICHLORO- (OR) CHLORAL	
Hazardous Waste Code:					U129	

Map Key	Number of Records	Direction	Distance (mi/ft)	Elev/Diff (ft)	Site	DB
Waste Code Description:		CYCLOHEXANE, 1,2,3,4,5,6-HEXACHLORO-, (1ALPHA, 2ALPHA, 3BETA, 4ALPHA, 5ALPHA, 6BETA)- (OR) LINDANE				
Hazardous Waste Code:		U205				
Waste Code Description:		SELENIUM SULFIDE (OR) SELENIUM SULFIDE SES2 (R,T)				
<u>Hazardous Waste Handler Details</u>						
Sequence No:		3				
Receive Date:		20200216				
Handler Name:		CVS PHARMACY # 8883				
Federal Waste Generator Code:		1				
Generator Code Description:		Large Quantity Generator				
Source Type:		Annual/Biennial Report update with Notification				
<u>Waste Code Details</u>						
Hazardous Waste Code:		122				
Waste Code Description:		Alkaline solution without metals (pH > 12.5)				
Hazardous Waste Code:		141				
Waste Code Description:		Off-specification, aged, or surplus inorganics				
Hazardous Waste Code:		181				
Waste Code Description:		Other inorganic solid waste				
Hazardous Waste Code:		214				
Waste Code Description:		Unspecified solvent mixture				
Hazardous Waste Code:		311				
Waste Code Description:		Pharmaceutical waste				
Hazardous Waste Code:		331				
Waste Code Description:		Off-specification, aged, or surplus organics				
Hazardous Waste Code:		352				
Waste Code Description:		Other organic solids				
Hazardous Waste Code:		725				
Waste Code Description:		Liquids with mercury > 20 mg/l				
Hazardous Waste Code:		791				
Waste Code Description:		Liquids with pH < 2				
Hazardous Waste Code:		D001				
Waste Code Description:		IGNITABLE WASTE				
Hazardous Waste Code:		D002				
Waste Code Description:		CORROSIVE WASTE				
Hazardous Waste Code:		D003				
Waste Code Description:		REACTIVE WASTE				
Hazardous Waste Code:		D005				
Waste Code Description:		BARIUM				
Hazardous Waste Code:		D007				
Waste Code Description:		CHROMIUM				
Hazardous Waste Code:		D009				
Waste Code Description:		MERCURY				
Hazardous Waste Code:		D010				
Waste Code Description:		SELENIUM				
Hazardous Waste Code:		D011				
Waste Code Description:		SILVER				

Map Key	Number of Records	Direction	Distance (mi/ft)	Elev/Diff (ft)	Site	DB
Hazardous Waste Code:		D018				
Waste Code Description:		BENZENE				
Hazardous Waste Code:		D022				
Waste Code Description:		CHLOROFORM				
Hazardous Waste Code:		D024				
Waste Code Description:		M-CRESOL				
Hazardous Waste Code:		D025				
Waste Code Description:		P-CRESOL				
Hazardous Waste Code:		D026				
Waste Code Description:		CRESOL				
Hazardous Waste Code:		D035				
Waste Code Description:		METHYL ETHYL KETONE				
Hazardous Waste Code:		P001				
Waste Code Description:		2H-1-BENZOPYRAN-2-ONE, 4-HYDROXY-3-(3-OXO-1-PHENYLBUTYL)-, & SALTS, WHEN PRESENT AT CONCENTRATIONS GREATER THAN 0.3% (OR) WARFARIN, & SALTS, WHEN PRESENT AT CONCENTRATIONS GREATER THAN 0.3%				
Hazardous Waste Code:		P075				
Waste Code Description:		NICOTINE, & SALTS (OR) PYRIDINE, 3-(1-METHYL-2-PYRROLIDINYL)-,(S)-, & SALTS				
Hazardous Waste Code:		U002				
Waste Code Description:		2-PROPANONE (I) (OR) ACETONE (I)				
Hazardous Waste Code:		U034				
Waste Code Description:		ACETALDEHYDE, TRICHLORO- (OR) CHLORAL				
Hazardous Waste Code:		U035				
Waste Code Description:		BENZENE BUTANOIC ACID, 4-[BIS(2-CHLOROETHYL)AMINO]- (OR) CHLORAMBUCIL				
Hazardous Waste Code:		U058				
Waste Code Description:		2H-1,3,2-OXAZAPHOSPHORIN-2-AMINE, N,N-BIS(2-CHLOROETHYL)TETRAHYDRO-, 2-OXIDE (OR) CYCLOPHOSPHAMIDE				
Hazardous Waste Code:		U122				
Waste Code Description:		FORMALDEHYDE				
Hazardous Waste Code:		U129				
Waste Code Description:		CYCLOHEXANE, 1,2,3,4,5,6-HEXACHLORO-, (1ALPHA, 2ALPHA, 3BETA, 4ALPHA, 5ALPHA, 6BETA)- (OR) LINDANE				
Hazardous Waste Code:		U132				
Waste Code Description:		HEXACHLOROPHENE (OR) PHENOL, 2,2'-METHYLENEBIS[3,4,6-TRICHLORO-				
Hazardous Waste Code:		U154				
Waste Code Description:		METHANOL (I) (OR) METHYL ALCOHOL (I)				
Hazardous Waste Code:		U165				
Waste Code Description:		NAPHTHALENE				
Hazardous Waste Code:		U188				
Waste Code Description:		PHENOL				
Hazardous Waste Code:		U201				
Waste Code Description:		1,3-BENZENEDIOL (OR) RESORCINOL				
Hazardous Waste Code:		U205				
Waste Code Description:		SELENIUM SULFIDE (OR) SELENIUM SULFIDE SES2 (R,T)				

Owner/Operator Details

Owner/Operator Ind: Current Owner

Street No:

17542

Map Key	Number of Records	Direction	Distance (mi/ft)	Elev/Diff (ft)	Site	DB
Type:	Private			Street 1:	E 17TH ST STE 420	
Name:	BRISTOL CENTER HOLDING LP			Street 2:		
Date Became Current:	19721221			City:	TUSTIN	
Date Ended Current:				State:	CA	
Phone:				Country:		
Source Type:	Annual/Biennial Report update with Notification			Zip Code:	92780	
Owner/Operator Ind:	Current Owner			Street No:	17542	
Type:	Private			Street 1:	E 17TH ST, STE 420	
Name:	BRISTOL CENTER HOLDING LP			Street 2:		
Date Became Current:	19721221			City:	TUSTIN	
Date Ended Current:				State:	CA	
Phone:	714-210-6713			Country:	US	
Source Type:	Annual/Biennial Report update with Notification			Zip Code:	92780	
Owner/Operator Ind:	Current Owner			Street No:		
Type:	Private			Street 1:	17542 E 17TH ST	
Name:	BRISTOL CENTER HOLDING LP			Street 2:	STE 420	
Date Became Current:	19721221			City:	TUSTIN	
Date Ended Current:				State:	CA	
Phone:	714-210-6713			Country:	US	
Source Type:	Notification			Zip Code:	92780	
Owner/Operator Ind:	Current Operator			Street No:	1966	
Type:	Private			Street 1:	MAIN ST	
Name:	GARFIELD BEACH CVS LLC			Street 2:		
Date Became Current:	20060602			City:	WATSONVILLE	
Date Ended Current:				State:	CA	
Phone:				Country:		
Source Type:	Annual/Biennial Report update with Notification			Zip Code:	95076	
Owner/Operator Ind:	Current Operator			Street No:		
Type:	Private			Street 1:		
Name:	GARFIELD BEACH CVS LLC			Street 2:		
Date Became Current:	20060602			City:		
Date Ended Current:				State:		
Phone:				Country:	US	
Source Type:	Notification			Zip Code:		
Owner/Operator Ind:	Current Operator			Street No:	1	
Type:	Private			Street 1:	CVS DRIVE	
Name:	GARFIELD BEACH CVS, L.L.C.			Street 2:		
Date Became Current:	20060602			City:	WOONSOCKET	
Date Ended Current:				State:	RI	
Phone:	401-765-1500			Country:	US	
Source Type:	Annual/Biennial Report update with Notification			Zip Code:	02895	

Historical Handler Details

Receive Dt: 20180301
Generator Code Description: Large Quantity Generator
Handler Name: CVS PHARMACY # 8883

Receive Dt: 20140301
Generator Code Description: Large Quantity Generator
Handler Name: CVS PHARMACY #8883

Receive Dt: 20120904
Generator Code Description: Large Quantity Generator
Handler Name: CVS PHARMACY NO 8883

[34](#)

1 of 1

E

0.20 /
1,032.42

34.93 /
-2

STAPLES THE OFFICE
 SUPERSTORE EAST INC STORE
 0078
 3861 S BRISTOL ST
 SANTA ANA CA 92704

RCRA
NON GEN

Map Key	Number of Records	Direction	Distance (mi/ft)	Elev/Diff (ft)	Site	DB
EPA Handler ID:		CAL000390807				
Gen Status Universe:		No Report				
Contact Name:		KEITH BARROWS				
Contact Address:		500 STAPLES DR , , FRAMINGHAM , MA, 01702 ,				
Contact Phone No and Ext:		508-253-1498				
Contact Email:		KEITH.BARROWS@STAPLES.COM				
Contact Country:						
County Name:		ORANGE				
EPA Region:		09				
Land Type:						
Receive Date:		20131104				
Location Latitude:		33.696162				
Location Longitude:		-117.884151				

Violation/Evaluation Summary

Note: NO RECORDS: As of Nov 2021, there are no Compliance Monitoring and Enforcement (violation) records associated with this facility (EPA ID).

Handler Summary

Importer Activity: No
Mixed Waste Generator: No
Transporter Activity: No
Transfer Facility: No
Onsite Burner Exemption: No
Furnace Exemption: No
Underground Injection Activity: No
Commercial TSD: No
Used Oil Transporter: No
Used Oil Transfer Facility: No
Used Oil Processor: No
Used Oil Refiner: No
Used Oil Burner: No
Used Oil Market Burner: No
Used Oil Spec Marketer: No

Hazardous Waste Handler Details

Sequence No: 1
Receive Date: 20131104
Handler Name: STAPLES THE OFFICE SUPERSTORE EAST INC STORE 0078
Source Type: Implementer
Federal Waste Generator Code: N
Generator Code Description: Not a Generator, Verified

Owner/Operator Details

Owner/Operator Ind:	Current Owner	Street No:	
Type:	Other	Street 1:	500 STAPLES DR
Name:	STAPLES THE OFFICE SUPERSTORE E INC	Street 2:	
Date Became Current:		City:	FRAMINGHAM
Date Ended Current:		State:	MA
Phone:	508-253-1498	Country:	
Source Type:	Implementer	Zip Code:	01702
Owner/Operator Ind:	Current Operator	Street No:	
Type:	Other	Street 1:	500 STAPLES DR
Name:	KEITH BARROWS	Street 2:	
Date Became Current:		City:	FRAMINGHAM
Date Ended Current:		State:	MA
Phone:	508-253-1498	Country:	
Source Type:	Implementer	Zip Code:	01702

Map Key	Number of Records	Direction	Distance (mi/ft)	Elev/Diff (ft)	Site	DB
35	1 of 1	E	0.20 / 1,033.12	34.52 / -3	PARTY CITY CORPORATION #76 3837 S BRISTOL ST SANTA ANA CA 92704	RCRA NON GEN

EPA Handler ID: CAL000417973
Gen Status Universe: No Report
Contact Name: MARGARET CASTILLO
Contact Address: 25 GREEN POND RD STE 1 , , ROCKAWAY , NJ, 07866 ,
Contact Phone No and Ext: 973-453-8600
Contact Email: MCASTILLO@PARTYCITY.COM
Contact Country:
County Name: ORANGE
EPA Region: 09
Land Type:
Receive Date: 20160609
Location Latitude: 33.69681
Location Longitude: -117.88425

Violation/Evaluation Summary

Note: NO RECORDS: As of Nov 2021, there are no Compliance Monitoring and Enforcement (violation) records associated with this facility (EPA ID).

Handler Summary

Importer Activity: No
Mixed Waste Generator: No
Transporter Activity: No
Transfer Facility: No
Onsite Burner Exemption: No
Furnace Exemption: No
Underground Injection Activity: No
Commercial TSD: No
Used Oil Transporter: No
Used Oil Transfer Facility: No
Used Oil Processor: No
Used Oil Refiner: No
Used Oil Burner: No
Used Oil Market Burner: No
Used Oil Spec Marketer: No

Hazardous Waste Handler Details

Sequence No: 1
Receive Date: 20160609
Handler Name: PARTY CITY CORPORATION #76
Source Type: Implementer
Federal Waste Generator Code: N
Generator Code Description: Not a Generator, Verified

Owner/Operator Details

Owner/Operator Ind:	Current Operator	Street No:	
Type:	Other	Street 1:	25 GREEN POND RD STE 1
Name:	MARGARET CASTILLO	Street 2:	
Date Became Current:		City:	ROCKAWAY
Date Ended Current:		State:	NJ
Phone:	973-453-8600	Country:	
Source Type:	Implementer	Zip Code:	07866

Owner/Operator Ind:	Current Owner	Street No:	
Type:	Other	Street 1:	25 GREEN POND RD STE 1
Name:	PARTY CITY CORPORATION	Street 2:	

Map Key	Number of Records	Direction	Distance (mi/ft)	Elev/Diff (ft)	Site	DB
Date Became Current:				City:	ROCKAWAY	
Date Ended Current:				State:	NJ	
Phone:	973-453-8600			Country:		
Source Type:	Implementer			Zip Code:	07866	

[36](#) 1 of 8 E 0.20 / 1,033.15 34.41 / -3 BRISTOL ONE DAY CLEANERS RCRA SQG
3825 S BRISTOL ST
SANTA ANA CA 92704

EPA Handler ID: CAD981620693
Gen Status Universe: Small Quantity Generator
Contact Name: JON WALDRON
Contact Address: ORANGE BRISTOL LT CO R ELLIS , 2401 E EL SEGUNDO BLVD STE 470 , EL SEGUNDO , CA, 90245 , US
Contact Phone No and Ext: 310-592-3613
Contact Email: JON.WALDRON@CBRE.COM
Contact Country: US
County Name: ORANGE
EPA Region: 09
Land Type: Private
Receive Date: 20040420
Location Latitude: 33.696981
Location Longitude: -117.884241

Violation/Evaluation Summary

Note: NO VIOLATIONS: All of the compliance records associated with this facility (EPA ID) indicate NO VIOLATIONS; Compliance Monitoring and Enforcement table dated Nov, 2021.

Evaluation Details

Evaluation Start Date: 19941017
Evaluation Type Description: COMPLIANCE EVALUATION INSPECTION ON-SITE
Violation Short Description:
Return to Compliance Date:
Evaluation Agency: State Contractor/Grantee

Handler Summary

Importer Activity: No
Mixed Waste Generator: No
Transporter Activity: No
Transfer Facility: No
Onsite Burner Exemption: No
Furnace Exemption: No
Underground Injection Activity: No
Commercial TSD: No
Used Oil Transporter: No
Used Oil Transfer Facility: No
Used Oil Processor: No
Used Oil Refiner: No
Used Oil Burner: No
Used Oil Market Burner: No
Used Oil Spec Marketer: No

Hazardous Waste Handler Details

Sequence No: 1
Receive Date: 19960901
Handler Name: BRISTOL ONE DAY CLEANERS
Federal Waste Generator Code: 2
Generator Code Description: Small Quantity Generator
Source Type: Implementer

Map Key	Number of Records	Direction	Distance (mi/ft)	Elev/Diff (ft)	Site	DB
---------	-------------------	-----------	------------------	----------------	------	----

Hazardous Waste Handler Details

Sequence No: 1
Receive Date: 20040420
Handler Name: BRISTOL ONE DAY CLEANERS
Federal Waste Generator Code: 2
Generator Code Description: Small Quantity Generator
Source Type: Notification

Waste Code Details

Hazardous Waste Code: D039
Waste Code Description: TETRACHLOROETHYLENE

Owner/Operator Details

Owner/Operator Ind:	Current Owner	Street No:	
Type:	Private	Street 1:	CO INESTCORP PROP LTD
Name:	ORANGE BRISTOL LP	Street 2:	280 PARK AVE 36TH FLOOR
Date Became Current:	20030804	City:	NEW YORK
Date Ended Current:		State:	NY
Phone:		Country:	US
Source Type:	Notification	Zip Code:	10017

Owner/Operator Ind:	Current Operator	Street No:	
Type:	Private	Street 1:	
Name:	AMERICAN GENERAL FINANCE	Street 2:	
Date Became Current:	20040101	City:	
Date Ended Current:		State:	
Phone:		Country:	US
Source Type:	Notification	Zip Code:	

Owner/Operator Ind:	Current Operator	Street No:	
Type:	Private	Street 1:	NOT REQUIRED
Name:	NOT REQUIRED	Street 2:	
Date Became Current:		City:	NOT REQUIRED
Date Ended Current:		State:	ME
Phone:	415-555-1212	Country:	
Source Type:	Implementer	Zip Code:	99999

Owner/Operator Ind:	Current Owner	Street No:	
Type:	Private	Street 1:	NOT REQUIRED
Name:	CHONG UK HWANG	Street 2:	
Date Became Current:		City:	NOT REQUIRED
Date Ended Current:		State:	ME
Phone:	415-555-1212	Country:	
Source Type:	Implementer	Zip Code:	99999

Historical Handler Details

Receive Dt: 19960901
Generator Code Description: Small Quantity Generator
Handler Name: BRISTOL ONE DAY CLEANERS

36	2 of 8	E	0.20 / 1,033.15	34.41 / -3	BRISTOL ONE DAY CLEANERS 3825 S BRISTOL ST SANTA ANA CA 92704	RCRA SQG
--------------------	--------	---	--------------------	---------------	---	----------

EPA Handler ID: CAR000167155
Gen Status Universe: Small Quantity Generator
Contact Name: KEVIN HICKMAN
Contact Address: 8115 PRESTON RD , STE 400 , DALLAS , TX, 75225 , US
Contact Phone No and Ext: 214-692-4224
Contact Email: KHICKMAN@SRACO.COM

Map Key	Number of Records	Direction	Distance (mi/ft)	Elev/Diff (ft)	Site	DB
Contact Country:		US				
County Name:		ORANGE				
EPA Region:		09				
Land Type:		Private				
Receive Date:		20090615				
Location Latitude:		33.696981				
Location Longitude:		-117.884241				

Violation/Evaluation Summary

Note: NO RECORDS: As of Nov 2021, there are no Compliance Monitoring and Enforcement (violation) records associated with this facility (EPA ID).

Handler Summary

Importer Activity: No
Mixed Waste Generator: No
Transporter Activity: No
Transfer Facility: No
Onsite Burner Exemption: No
Furnace Exemption: No
Underground Injection Activity: No
Commercial TSD: No
Used Oil Transporter: No
Used Oil Transfer Facility: No
Used Oil Processor: No
Used Oil Refiner: No
Used Oil Burner: No
Used Oil Market Burner: No
Used Oil Spec Marketer: No

Hazardous Waste Handler Details

Sequence No: 1
Receive Date: 20050921
Handler Name: BRISTOL ONE DAY CLEANERS
Federal Waste Generator Code: 2
Generator Code Description: Small Quantity Generator
Source Type: Notification

Waste Code Details

Hazardous Waste Code: D039
Waste Code Description: TETRACHLOROETHYLENE

Hazardous Waste Handler Details

Sequence No: 2
Receive Date: 20090615
Handler Name: BRISTOL ONE DAY CLEANERS
Federal Waste Generator Code: 2
Generator Code Description: Small Quantity Generator
Source Type: Notification

Waste Code Details

Hazardous Waste Code: D039
Waste Code Description: TETRACHLOROETHYLENE

Owner/Operator Details

Map Key	Number of Records	Direction	Distance (mi/ft)	Elev/Diff (ft)	Site	DB
<hr/>						
Owner/Operator Ind:	Current Operator			Street No:		
Type:	Private			Street 1:		
Name:	AMERICAN GENERAL FINANCE			Street 2:		
Date Became Current:	20040301			City:		
Date Ended Current:				State:		
Phone:				Country:	US	
Source Type:	Notification			Zip Code:		
<hr/>						
Owner/Operator Ind:	Current Operator			Street No:		
Type:	Private			Street 1:		
Name:	BRISTOL CENTER HOLDINGS LP			Street 2:		
Date Became Current:	20050601			City:		
Date Ended Current:				State:		
Phone:				Country:		
Source Type:	Notification			Zip Code:		
<hr/>						
Owner/Operator Ind:	Current Owner			Street No:		
Type:	Private			Street 1:	8115 PRESTON RD	
Name:	BRISTOL CENTER HOLDINGS LP			Street 2:	STE 400	
Date Became Current:	20050601			City:	DALLAS	
Date Ended Current:				State:	TX	
Phone:				Country:	US	
Source Type:	Notification			Zip Code:	75225	

Historical Handler Details

Receive Dt: 20050921
Generator Code Description: Small Quantity Generator
Handler Name: BRISTOL ONE DAY CLEANERS

36	3 of 8	E	0.20 / 1,033.15	34.41 / -3	BRISTOL SHOPPING CENTER - FORMER 1-DAY CLEANERS 3825 SOUTH BRISTOL STREET SANTA ANA CA	CLEANUP SITES
<hr/>						
Global ID:	SL0605953624			Latitude:	33.6971012171541	
Status:	COMPLETED - CASE CLOSED			Longitude:	-117.884287834167	
Status Date:	8/16/2016			County:	ORANGE	
Site Facility Type:	CLEANUP PROGRAM SITE					
Data Source:	Cleanup Program Sites from GeoTracker Search; Cleanup Sites from GeoTracker Cleanup Sites Data Download					

Cleanup Sites from GeoTracker Cleanup Sites Data Download - Facilities Detail

RB Case No: 2080020
Local Case No:
Begin Date: 2/28/2003
File Location: Regional Board
Lead Agency: SANTA ANA RWQCB (REGION 8)
Local Agency:
Potential COC: Tetrachloroethylene (PCE)
Potential Media of Concern: Other Groundwater (uses other than drinking water)
How Discovered: * Other Means
How Discovered Description:
Stop Description:
CalWater Watershed Name: Santa Ana River - Lower Santa Ana River - East Coastal Plain (801.11)
DWR GW Subbasin Name: Coastal Plain Of Orange County (8-001)
Disadvantaged Community:
CalEnviroScreen Score: 51-55%
Site History:

The site is a former dry cleaner with significant soil contamination with PCE and very low contamination of groundwater. Excavation of the soil in the indoor areas had been conducted to the extent possible. However, upon further investigation of the adjacent tenant units and the outdoor areas it was determined that soil is also contaminated in these areas. Soil excavation has been requested in these areas. Additional sampling for optimizing the area to be excavated was conducted and the final boundaries of the excavation area was determined. A revised work plan for soil remediation was approved in December 2011. Plan for soil excavation was approved by the City of Santa Ana after a sanitary sewer line located within the excavation area was relocated. Excavation via large diameter auger (LDA) began in August 2013 and completed in September 2013. Verification monitoring of the perched

Map Key	Number of Records	Direction	Distance (mi/ft)	Elev/Diff (ft)	Site	DB
---------	-------------------	-----------	------------------	----------------	------	----

groundwater is ongoing at the Site. Investigation into the deeper WBZ has been requested. Semi-annual groundwater sampling is ongoing.

Cleanup Sites from GeoTracker Cleanup Sites Data Download - Regulatory Activity

Action Type:	ENFORCEMENT
Date:	2016-08-16 00:00:00
Action:	Closure/No Further Action Letter
Action Type:	ENFORCEMENT
Date:	2016-06-24 00:00:00
Action:	Deed Restriction / Land Use Restriction / Covenant - #2016000339633
Action Type:	ENFORCEMENT
Date:	2014-08-19 00:00:00
Action:	Technical Correspondence / Assistance / Other
Action Type:	RESPONSE
Date:	2014-08-18 00:00:00
Action:	Other Workplan
Action Type:	ENFORCEMENT
Date:	2014-07-01 00:00:00
Action:	Technical Correspondence / Assistance / Other
Action Type:	RESPONSE
Date:	2014-06-13 00:00:00
Action:	Soil Vapor Intrusion Investigation Workplan
Action Type:	ENFORCEMENT
Date:	2014-06-09 00:00:00
Action:	Technical Correspondence / Assistance / Other
Action Type:	RESPONSE
Date:	2014-05-30 00:00:00
Action:	Correspondence
Action Type:	ENFORCEMENT
Date:	2014-05-15 00:00:00
Action:	Technical Correspondence / Assistance / Other
Action Type:	ENFORCEMENT
Date:	2014-04-23 00:00:00
Action:	Technical Correspondence / Assistance / Other
Action Type:	RESPONSE
Date:	2014-04-23 00:00:00
Action:	Correspondence
Action Type:	RESPONSE
Date:	2014-04-21 00:00:00
Action:	Correspondence
Action Type:	RESPONSE
Date:	2014-03-24 00:00:00
Action:	Remedial Action Complete
Action Type:	ENFORCEMENT
Date:	2013-12-05 00:00:00
Action:	Technical Correspondence / Assistance / Other
Action Type:	RESPONSE
Date:	2013-12-04 00:00:00
Action:	Well Installation Workplan
Action Type:	ENFORCEMENT
Date:	2013-11-11 00:00:00
Action:	Meeting

Map Key	Number of Records	Direction	Distance (mi/ft)	Elev/Diff (ft)	Site	DB
Action Type:		ENFORCEMENT				
Date:		2013-10-10 00:00:00				
Action:		Site Visit / Inspection / Sampling				
Action Type:		ENFORCEMENT				
Date:		2013-09-11 00:00:00				
Action:		Site Visit / Inspection / Sampling				
Action Type:		ENFORCEMENT				
Date:		2013-08-29 00:00:00				
Action:		Site Visit / Inspection / Sampling				
Action Type:		ENFORCEMENT				
Date:		2013-08-07 00:00:00				
Action:		Site Visit / Inspection / Sampling				
Action Type:		RESPONSE				
Date:		2013-01-30 00:00:00				
Action:		Monitoring Report - Semi-Annually				
Action Type:		RESPONSE				
Date:		2012-07-31 00:00:00				
Action:		Monitoring Report - Semi-Annually				
Action Type:		RESPONSE				
Date:		2012-04-10 00:00:00				
Action:		Monitoring Report - Semi-Annually				
Action Type:		ENFORCEMENT				
Date:		2011-12-12 00:00:00				
Action:		Technical Correspondence / Assistance / Other				
Action Type:		RESPONSE				
Date:		2011-08-24 00:00:00				
Action:		Removal Action Work Plan				
Action Type:		RESPONSE				
Date:		2011-08-09 00:00:00				
Action:		Monitoring Report - Semi-Annually				
Action Type:		RESPONSE				
Date:		2011-03-08 00:00:00				
Action:		Monitoring Report - Semi-Annually				
Action Type:		ENFORCEMENT				
Date:		2011-02-01 00:00:00				
Action:		Technical Correspondence / Assistance / Other				
Action Type:		RESPONSE				
Date:		2010-12-20 00:00:00				
Action:		Other Workplan				
Action Type:		ENFORCEMENT				
Date:		2010-11-15 00:00:00				
Action:		Technical Correspondence / Assistance / Other				
Action Type:		RESPONSE				
Date:		2010-09-21 00:00:00				
Action:		Monitoring Report - Semi-Annually				
Action Type:		RESPONSE				
Date:		2010-08-31 00:00:00				
Action:		Feasibility Study Report				
Action Type:		ENFORCEMENT				
Date:		2010-07-26 00:00:00				
Action:		Technical Correspondence / Assistance / Other				

Map Key	Number of Records	Direction	Distance (mi/ft)	Elev/Diff (ft)	Site	DB
Action Type:		RESPONSE				
Date:		2010-07-09 00:00:00				
Action:		Other Report / Document				
Action Type:		ENFORCEMENT				
Date:		2010-06-14 00:00:00				
Action:		Technical Correspondence / Assistance / Other				
Action Type:		RESPONSE				
Date:		2010-05-13 00:00:00				
Action:		Other Report / Document				
Action Type:		ENFORCEMENT				
Date:		2010-03-04 00:00:00				
Action:		Technical Correspondence / Assistance / Other				
Action Type:		RESPONSE				
Date:		2010-02-16 00:00:00				
Action:		Monitoring Report - Semi-Annually				
Action Type:		RESPONSE				
Date:		2010-02-11 00:00:00				
Action:		Other Workplan				
Action Type:		ENFORCEMENT				
Date:		2009-10-28 00:00:00				
Action:		Technical Correspondence / Assistance / Other				
Action Type:		RESPONSE				
Date:		2009-09-30 00:00:00				
Action:		Other Report / Document				
Action Type:		RESPONSE				
Date:		2009-07-13 00:00:00				
Action:		Monitoring Report - Semi-Annually				
Action Type:		ENFORCEMENT				
Date:		2009-07-01 00:00:00				
Action:		Technical Correspondence / Assistance / Other				
Action Type:		RESPONSE				
Date:		2009-04-30 00:00:00				
Action:		Other Workplan				
Action Type:		ENFORCEMENT				
Date:		2009-04-06 00:00:00				
Action:		Technical Correspondence / Assistance / Other				
Action Type:		RESPONSE				
Date:		2009-02-12 00:00:00				
Action:		Soil and Water Investigation Report				
Action Type:		ENFORCEMENT				
Date:		2008-12-29 00:00:00				
Action:		Technical Correspondence / Assistance / Other				
Action Type:		RESPONSE				
Date:		2008-12-19 00:00:00				
Action:		Site Assessment Report				
Action Type:		RESPONSE				
Date:		2008-12-19 00:00:00				
Action:		Other Workplan				
Action Type:		ENFORCEMENT				
Date:		2008-11-20 00:00:00				
Action:		Technical Correspondence / Assistance / Other				
Action Type:		RESPONSE				

Map Key	Number of Records	Direction	Distance (mi/ft)	Elev/Diff (ft)	Site	DB
Date:		2008-11-12 00:00:00				
Action:		Other Workplan				
Action Type:		ENFORCEMENT				
Date:		2008-10-02 00:00:00				
Action:		Technical Correspondence / Assistance / Other				
Action Type:		RESPONSE				
Date:		2003-02-27 00:00:00				
Action:		CAP/RAP - Other Report				
Action Type:		Other				
Date:		1965-01-02 00:00:00				
Action:		Leak Reported				

Cleanup Sites from GeoTracker Cleanup Sites Data Download - Status History

Status:	Completed - Case Closed
Status Date:	2016-08-16 00:00:00
Status:	Open - Verification Monitoring
Status Date:	2014-01-01 00:00:00
Status:	Open - Remediation
Status Date:	2013-08-01 00:00:00
Status:	Open - Site Assessment
Status Date:	2012-04-01 00:00:00
Status:	Open - Verification Monitoring
Status Date:	2003-03-28 00:00:00
Status:	Open - Remediation
Status Date:	2003-03-01 00:00:00
Status:	Open - Case Begin Date
Status Date:	2003-02-28 00:00:00

Cleanup Sites from GeoTracker Cleanup Sites Data Download - Regulatory Contacts

Contact Type:	Regional Board Caseworker	Address:	3737 Main Street, Suite 500
Contact Name:	AFSHIN NICK AMINI	City:	RIVERSIDE
Phone No:			
Organization Name:	SANTA ANA RWQCB (REGION 8)		
Email:	nick.amini@waterboards.ca.gov		

Cleanup Program Sites from GeoTracker Search - Regulatory Profile (as of May 29, 2021)

Project Status:		Facility Type:	
Cuf Claim No:		WDR Place Type:	
CUF Priority Assign:		Wdr File No:	
CUF Amount Paid:		Wdr Order No:	
Composting Method:			
File Location:	REGIONAL BOARD		
User Defined Beneficial Use:			
Designated Beneficial Use:	MUN, AGR, IND, PROC, 8 - Note: Also incl parts of 801.13, 801.14, 845.61 - Note: Also incl parts of 801.13, 801.14, 845.61, 845.63.		
Designated Beneficl Use Desc:	Municipal and Domestic Supply, Agricultural Supply, Industrial Service Supply, Industrial Process Supply, 8 - Note: Also incl parts of 801.13, 801.14, 845.61 - Note: Also incl parts of 801.13, 801.14, 845.61, 845.63.		
Project Oversight Agencies:			
Report Link:	https://geotracker.waterboards.ca.gov/profile_report?global_id=SL0605953624		
Cleanup Status Detail:	COMPLETED - CASE CLOSED AS OF 8/16/2016		
Potential COC:	TETRACHLOROETHYLENE (PCE)		
Potential Media of Concern:	OTHER GROUNDWATER (USES OTHER THAN DRINKING WATER)		
Groundwater Monitoring			
Frequen:			

Map Key	Number of Records	Direction	Distance (mi/ft)	Elev/Diff (ft)	Site	DB
DWR GW Sub Basin:		Coastal Plain Of Orange County (8-001)				
CalWater Watershed Name:		Santa Ana River - Lower Santa Ana River - East Coastal Plain (801.11)				
Post Closure Site Management:		ACTIVITIES PROHIBITED WHICH DISTURB THE REMEDY AND MONITORING SYSTEMS WITHOUT APPROVAL DAY CARE CENTER PROHIBITED ELDER CARE CENTER PROHIBITED HOSPITAL USE PROHIBITED LAND USE COVENANT NO EXCAVATION OF CONTAMINATED SOILS WITHOUT AGENCY REVIEW AND APPROVAL PUBLIC OR PRIVATE SCHOOL FOR PERSONS UNDER 21 PROHIBITED RESIDENCE USE PROHIBITED				
Future Land Use:						
Cleanup Oversight Agencies:		SANTA ANA RWQCB (REGION 8) (LEAD) - CASE #: 2080020 CASEWORKER: AFSHIN NICK AMINI				
Cleanup History Link:		https://geotracker.waterboards.ca.gov/profile_report_include?global_id=SL0605953624&tabname=regulatoryhistory				
Site History:						

The site is a former dry cleaner with significant soil contamination with PCE and very low contamination of groundwater. Excavation of the soil in the indoor areas had been conducted to the extent possible. However, upon further investigation of the adjacent tenant units and the outdoor areas it was determined that soil is also contaminated in these areas. Soil excavation has been requested in these areas. Additional sampling for optimizing the area to be excavated was conducted and the final boundaries of the excavation area was determined. A revised work plan for soil remediation was approved in December 2011.

Plan for soil excavation was approved by the City of Santa Ana after a sanitary sewer line located within the excavation area was relocated. Excavation via large diameter auger (LDA) began in August 2013 and completed in September 2013.

Verification monitoring of the perched groundwater is ongoing at the Site. Investigation into the deeper WBZ has been requested.

Semi-annual groundwater sampling is ongoing.

Sites from GeoTracker Search - Regulatory Activities (as of May 29, 2021)

Action Type: Other Regulatory Actions
Action Date: 8/16/2016
Received Issue Date: 8/16/2016
Action: Closure/No Further Action Letter
Doc Link: https://geotracker.waterboards.ca.gov/view_documents?global_id=SL0605953624&enforcement_id=6295309&temptable=ENFORCEMENT

Title Description Comments:

Conditional Determination of No Further Action

Action Type: Other Regulatory Actions
Action Date: 6/24/2016
Received Issue Date: 6/24/2016
Action: Deed Restriction / Land Use Restriction / Covenant - #2016000339633
Doc Link:

Title Description Comments:

Covenant and Environmental Restriction on Property

Action Type: Other Regulatory Actions
Action Date: 6/24/2016
Received Issue Date: 6/24/2016
Action: Deed Restriction / Land Use Restriction / Covenant - #2016000339633
Doc Link: https://geotracker.waterboards.ca.gov/view_documents?global_id=SL0605953624&enforcement_id=6296095&temptable=ENFORCEMENT

Title Description Comments:

Action Type: Other Regulatory Actions
Action Date: 8/19/2014
Received Issue Date: 8/19/2014
Action: Technical Correspondence / Assistance / Other
Doc Link: https://geotracker.waterboards.ca.gov/view_documents?global_id=SL0605953624&enforcement_id=6217714&temptable=ENFORCEMENT

Title Description Comments:

Map Key	Number of Records	Direction	Distance (mi/ft)	Elev/Diff (ft)	Site	DB
---------	-------------------	-----------	------------------	----------------	------	----

Approval of Revised Work Plan for Vertical Groundwater Evaluation

Action Type: Response Requested - Workplans
Action Date: 8/18/2014
Received Issue Date: 8/18/2014
Action: Other Workplan
Doc Link:
Title Description Comments:

Revised Work Plan for Vertical Groundwater Evaluation

Action Type: Response Requested - Workplans
Action Date: 8/18/2014
Received Issue Date: 8/18/2014
Action: Other Workplan
Doc Link: https://geotracker.waterboards.ca.gov/view_documents_all?global_id=SL0605953624&doc_id=5814503
Title Description Comments:

Revised Work Plan for Vertical Groundwater Evaluation

Action Type: Other Regulatory Actions
Action Date: 7/1/2014
Received Issue Date: 7/1/2014
Action: Technical Correspondence / Assistance / Other
Doc Link: https://geotracker.waterboards.ca.gov/view_documents?global_id=SL0605953624&enforcement_id=6210782&temptable=ENFORCEMENT
Title Description Comments:

Approval of Soil Vapor Sampling Work Plan

Action Type: Response Requested - Workplans
Action Date: 6/13/2014
Received Issue Date: 6/13/2014
Action: Soil Vapor Intrusion Investigation Workplan
Doc Link: https://geotracker.waterboards.ca.gov/view_documents_all?global_id=SL0605953624&doc_id=5809267
Title Description Comments:

Work Plan for Soil Vapor Sampling

Action Type: Other Regulatory Actions
Action Date: 6/9/2014
Received Issue Date: 6/9/2014
Action: Technical Correspondence / Assistance / Other
Doc Link: https://geotracker.waterboards.ca.gov/view_documents?global_id=SL0605953624&enforcement_id=6210783&temptable=ENFORCEMENT
Title Description Comments:

Clarification Regarding the Soil Remediation Completion Letter

Action Type: Response Requested - Other
Action Date: 5/30/2014
Received Issue Date: 5/30/2014
Action: Correspondence
Doc Link: https://geotracker.waterboards.ca.gov/view_documents_all?global_id=SL0605953624&doc_id=5809268
Title Description Comments:

Letter from BCH to RWQCB

Action Type: Other Regulatory Actions
Action Date: 5/15/2014
Received Issue Date: 5/15/2014
Action: Technical Correspondence / Assistance / Other
Doc Link: https://geotracker.waterboards.ca.gov/view_documents?global_id=SL0605953624&enforcement_id=6210784&temptable=ENFORCEMENT

Map Key	Number of Records	Direction	Distance (mi/ft)	Elev/Diff (ft)	Site	DB
Title Description Comments:						
Comments on the Soil Remediation Completion Report						
Action Type:	Other Regulatory Actions					
Action Date:	4/23/2014					
Received Issue Date:	4/23/2014					
Action:	Technical Correspondence / Assistance / Other					
Doc Link:	https://geotracker.waterboards.ca.gov/view_documents?global_id=SL0605953624&enforcement_id=6200884&temptable=ENFORCEMENT					
Title Description Comments:						
Response to request for Change in Monitoring Frequency						
Action Type:	Response Requested - Other					
Action Date:	4/23/2014					
Received Issue Date:	4/23/2014					
Action:	Correspondence					
Doc Link:						
Title Description Comments:						
Response to Request for Change in Monitoring Frequency						
Action Type:	Response Requested - Other					
Action Date:	4/21/2014					
Received Issue Date:	4/21/2014					
Action:	Correspondence					
Doc Link:	https://geotracker.waterboards.ca.gov/view_documents_all?global_id=SL0605953624&doc_id=5803161					
Title Description Comments:						
Letter from Stephen Jones RE" Bristol Shopping Center						
Action Type:	Response Requested - Reports					
Action Date:	3/24/2014					
Received Issue Date:	3/24/2014					
Action:	Remedial Action Complete					
Doc Link:	https://geotracker.waterboards.ca.gov/view_documents_all?global_id=SL0605953624&doc_id=5803163					
Title Description Comments:						
Soil Remediation Completion Report						
Action Type:	Other Regulatory Actions					
Action Date:	12/5/2013					
Received Issue Date:	12/5/2013					
Action:	Technical Correspondence / Assistance / Other					
Doc Link:	https://geotracker.waterboards.ca.gov/view_documents?global_id=SL0605953624&enforcement_id=6184795&temptable=ENFORCEMENT					
Title Description Comments:						
Approval of Work Plan for Well Replacement						
Action Type:	Response Requested - Workplans					
Action Date:	12/4/2013					
Received Issue Date:	12/4/2013					
Action:	Well Installation Workplan					
Doc Link:	https://geotracker.waterboards.ca.gov/view_documents_all?global_id=SL0605953624&doc_id=5791578					
Title Description Comments:						
Work Plan for Monitoring Well Replacement						
Action Type:	Other Regulatory Actions					
Action Date:	11/11/2013					
Received Issue Date:	11/11/2013					
Action:	Meeting					

Map Key	Number of Records	Direction	Distance (mi/ft)	Elev/Diff (ft)	Site	DB
Doc Link:		https://geotracker.waterboards.ca.gov/view_documents?global_id=SL0605953624&enforcement_id=6184796&temptable=ENFORCEMENT				
Title Description Comments:		Meeting Summary November 11, 2013				
Action Type:		Other Regulatory Actions				
Action Date:		10/10/2013				
Received Issue Date:		10/10/2013				
Action:		Site Visit / Inspection / Sampling				
Doc Link:		https://geotracker.waterboards.ca.gov/view_documents?global_id=SL0605953624&enforcement_id=6184797&temptable=ENFORCEMENT				
Title Description Comments:		Site Inspection Report October 10, 2013				
Action Type:		Other Regulatory Actions				
Action Date:		9/11/2013				
Received Issue Date:		9/11/2013				
Action:		Site Visit / Inspection / Sampling				
Doc Link:		https://geotracker.waterboards.ca.gov/view_documents?global_id=SL0605953624&enforcement_id=6184799&temptable=ENFORCEMENT				
Title Description Comments:		Site Inspection Report September 11, 2013				
Action Type:		Other Regulatory Actions				
Action Date:		8/29/2013				
Received Issue Date:		8/29/2013				
Action:		Site Visit / Inspection / Sampling				
Doc Link:		https://geotracker.waterboards.ca.gov/view_documents?global_id=SL0605953624&enforcement_id=6184800&temptable=ENFORCEMENT				
Title Description Comments:		Site Inspection August 29, 2013				
Action Type:		Other Regulatory Actions				
Action Date:		8/7/2013				
Received Issue Date:		8/7/2013				
Action:		Site Visit / Inspection / Sampling				
Doc Link:		https://geotracker.waterboards.ca.gov/view_documents?global_id=SL0605953624&enforcement_id=6184802&temptable=ENFORCEMENT				
Title Description Comments:		Site Inspection Report August 7, 2013				
Action Type:		Response Requested - Reports				
Action Date:		1/30/2013				
Received Issue Date:		1/30/2013				
Action:		Monitoring Report - Semi-Annually				
Doc Link:						
Title Description Comments:		2012 2nd Semi-Annual Monitoring Report				
Action Type:		Response Requested - Reports				
Action Date:		7/31/2012				
Received Issue Date:		7/31/2012				
Action:		Monitoring Report - Semi-Annually				
Doc Link:						
Title Description Comments:		2012 1st Semi-Annual Groundwater Monitoring Report				

Map Key	Number of Records	Direction	Distance (mi/ft)	Elev/Diff (ft)	Site	DB
<hr/>						
Action Type:		Response Requested - Reports				
Action Date:		4/10/2012				
Received Issue Date:		4/10/2012				
Action:		Monitoring Report - Semi-Annually				
Doc Link:						
Title Description Comments:						
2011 2nd Semi-Annual Groundwater Monitoring Report						
Action Type:		Other Regulatory Actions				
Action Date:		12/12/2011				
Received Issue Date:		12/12/2011				
Action:		Technical Correspondence / Assistance / Other				
Doc Link:		https://geotracker.waterboards.ca.gov/view_documents?global_id=SL0605953624&enforcement_id=6174212&temptable=ENFORCEMENT				
Title Description Comments:						
Approval of Revised Work Plan for Soil Remediation						
Action Type:		Response Requested - Workplans				
Action Date:		8/24/2011				
Received Issue Date:		8/24/2011				
Action:		Removal Action Work Plan				
Doc Link:		https://geotracker.waterboards.ca.gov/view_documents_all?global_id=SL0605953624&doc_id=5726785				
Title Description Comments:						
Revised Work Plan for Soil Remediation						
Action Type:		Response Requested - Reports				
Action Date:		8/9/2011				
Received Issue Date:		8/9/2011				
Action:		Monitoring Report - Semi-Annually				
Doc Link:						
Title Description Comments:						
Semi-Annual Groundwater Monitoring Report						
Action Type:		Response Requested - Reports				
Action Date:		3/8/2011				
Received Issue Date:		3/8/2011				
Action:		Monitoring Report - Semi-Annually				
Doc Link:						
Title Description Comments:						
Semi-Annual Groundwater Monitoring Report; Second Half of 2010						
Action Type:		Other Regulatory Actions				
Action Date:		2/1/2011				
Received Issue Date:		2/1/2011				
Action:		Technical Correspondence / Assistance / Other				
Doc Link:		https://geotracker.waterboards.ca.gov/view_documents?global_id=SL0605953624&enforcement_id=6076561&temptable=ENFORCEMENT				
Title Description Comments:						
Comments on the Work Plan for Soil Remediation						
Action Type:		Response Requested - Workplans				
Action Date:		12/20/2010				
Received Issue Date:		12/20/2010				
Action:		Other Workplan				
Doc Link:		https://geotracker.waterboards.ca.gov/view_documents_all?global_id=SL0605953624&doc_id=5705430				
Title Description Comments:						
Work Plan for Soil Remediation						

Map Key	Number of Records	Direction	Distance (mi/ft)	Elev/Diff (ft)	Site	DB
<hr/>						
Action Type:		Other Regulatory Actions				
Action Date:		11/15/2010				
Received Issue Date:		11/15/2010				
Action:		Technical Correspondence / Assistance / Other				
Doc Link:		https://geotracker.waterboards.ca.gov/view_documents? global_id=SL0605953624&enforcement_id=6076560&temptable=ENFORCEMENT				
Title Description Comments:						
Comments on Focused Feasibility Study						
Action Type:		Response Requested - Reports				
Action Date:		9/21/2010				
Received Issue Date:		9/21/2010				
Action:		Monitoring Report - Semi-Annually				
Doc Link:						
Title Description Comments:						
Semi-Annual Groundwater Monitoring Report						
Action Type:		Response Requested - Reports				
Action Date:		8/31/2010				
Received Issue Date:		8/31/2010				
Action:		Feasibility Study Report				
Doc Link:		https://geotracker.waterboards.ca.gov/view_documents_all?global_id=SL0605953624&doc_id=5705432				
Title Description Comments:						
Focused Feasibility Study						
Action Type:		Other Regulatory Actions				
Action Date:		7/26/2010				
Received Issue Date:		7/26/2010				
Action:		Technical Correspondence / Assistance / Other				
Doc Link:		https://geotracker.waterboards.ca.gov/view_documents? global_id=SL0605953624&enforcement_id=6076559&temptable=ENFORCEMENT				
Title Description Comments:						
Comments on the Report for Soil Gas Investigation						
Action Type:		Response Requested - Other				
Action Date:		7/9/2010				
Received Issue Date:		7/9/2010				
Action:		Other Report / Document				
Doc Link:		https://geotracker.waterboards.ca.gov/view_documents_all?global_id=SL0605953624&doc_id=5705434				
Title Description Comments:						
Soil Vapor Investigation Report						
Action Type:		Other Regulatory Actions				
Action Date:		6/14/2010				
Received Issue Date:		6/14/2010				
Action:		Technical Correspondence / Assistance / Other				
Doc Link:		https://geotracker.waterboards.ca.gov/view_documents? global_id=SL0605953624&enforcement_id=6076557&temptable=ENFORCEMENT				
Title Description Comments:						
Comments on the Report for Soil Investigation to Support Remedial Design						
Action Type:		Response Requested - Other				
Action Date:		5/13/2010				
Received Issue Date:		5/13/2010				
Action:		Other Report / Document				
Doc Link:		https://geotracker.waterboards.ca.gov/view_documents_all?global_id=SL0605953624&doc_id=5705435				
Title Description Comments:						

Map Key	Number of Records	Direction	Distance (mi/ft)	Elev/Diff (ft)	Site	DB
---------	-------------------	-----------	------------------	----------------	------	----

Report for Soil Investigation to Support Remedial Design

Action Type: Other Regulatory Actions
Action Date: 3/4/2010
Received Issue Date: 3/4/2010
Action: Technical Correspondence / Assistance / Other
Doc Link: https://geotracker.waterboards.ca.gov/view_documents?global_id=SL0605953624&enforcement_id=6050854&temptable=ENFORCEMENT
Title Description Comments:

Comments on the Work Plan for Soil Investigation to Support Remedial Design

Action Type: Response Requested - Reports
Action Date: 2/16/2010
Received Issue Date: 2/16/2010
Action: Monitoring Report - Semi-Annually
Doc Link:
Title Description Comments:

Semi-Annual Groundwater Monitoring Report - Second Half of 2009 - Reviewed the report.

Action Type: Response Requested - Workplans
Action Date: 2/11/2010
Received Issue Date: 2/11/2010
Action: Other Workplan
Doc Link: https://geotracker.waterboards.ca.gov/view_documents_all?global_id=SL0605953624&doc_id=5667700
Title Description Comments:

Work Plan for Soil Investigation to Support Remedial Design

Action Type: Other Regulatory Actions
Action Date: 10/28/2009
Received Issue Date: 10/28/2009
Action: Technical Correspondence / Assistance / Other
Doc Link: https://geotracker.waterboards.ca.gov/view_documents?global_id=SL0605953624&enforcement_id=6034717&temptable=ENFORCEMENT
Title Description Comments:

Memorandum on Soil Vapor Investigation and Human Health Risk Assessment

Action Type: Response Requested - Other
Action Date: 9/30/2009
Received Issue Date: 9/30/2009
Action: Other Report / Document
Doc Link: https://geotracker.waterboards.ca.gov/view_documents_all?global_id=SL0605953624&doc_id=5656271
Title Description Comments:

Soil Vapor Investigation and Human Health Risk Assessment - Reviewed the report and forwarded the HHRA to the OEHHA for review.

Action Type: Response Requested - Reports
Action Date: 7/13/2009
Received Issue Date: 7/13/2009
Action: Monitoring Report - Semi-Annually
Doc Link:
Title Description Comments:

Semi-Annual Groundwater Monitoring Report

Action Type: Other Regulatory Actions
Action Date: 7/1/2009
Received Issue Date: 7/1/2009
Action: Technical Correspondence / Assistance / Other
Doc Link: https://geotracker.waterboards.ca.gov/view_documents?global_id=SL0605953624&enforcement_id=6034717&temptable=ENFORCEMENT

Map Key	Number of Records	Direction	Distance (mi/ft)	Elev/Diff (ft)	Site	DB
global_id=SL0605953624&enforcement_id=6018950&temptable=ENFORCEMENT						
Title Description Comments:						
Approval of the Work Plan for Soil Vapor Investigation and Human Health Risk Assessment						
Action Type: Response Requested - Workplans						
Action Date: 4/30/2009						
Received Issue Date: 4/30/2009						
Action: Other Workplan						
Doc Link: https://geotracker.waterboards.ca.gov/view_documents_all?global_id=SL0605953624&doc_id=5644059						
Title Description Comments:						
Work Plan for Soil Vapor Investigation and Human Health Risk Assessment - Reviewed the work plan and disucssed with the consultant.						
Action Type: Other Regulatory Actions						
Action Date: 4/6/2009						
Received Issue Date: 4/6/2009						
Action: Technical Correspondence / Assistance / Other						
Doc Link:						
Title Description Comments:						
Comments on the Report for Soil, Soil Vapor, and Groundwater Investigation						
Action Type: Other Regulatory Actions						
Action Date: 4/6/2009						
Received Issue Date: 4/6/2009						
Action: Technical Correspondence / Assistance / Other						
Doc Link: https://geotracker.waterboards.ca.gov/view_documents?						
global_id=SL0605953624&enforcement_id=6018949&temptable=ENFORCEMENT						
Title Description Comments:						
Comments on the Report for Soil, Soil Vapor, and Groundwater Investigation						
Action Type: Response Requested - Reports						
Action Date: 2/12/2009						
Received Issue Date: 2/12/2009						
Action: Soil and Water Investigation Report						
Doc Link: https://geotracker.waterboards.ca.gov/view_documents_all?global_id=SL0605953624&doc_id=5644083						
Title Description Comments:						
Report for Soil, Soil Vapor, and Groundwater Investigation - Reviewed the report and discussed with the consultant.						
Action Type: Other Regulatory Actions						
Action Date: 12/29/2008						
Received Issue Date: 12/29/2008						
Action: Technical Correspondence / Assistance / Other						
Doc Link: https://geotracker.waterboards.ca.gov/view_documents?						
global_id=SL0605953624&enforcement_id=6010746&temptable=ENFORCEMENT						
Title Description Comments:						
Approval of the Work Plan Addendum for Soil and Groundwater Investigation						
Action Type: Response Requested - Workplans						
Action Date: 12/19/2008						
Received Issue Date: 12/19/2008						
Action: Other Workplan						
Doc Link: https://geotracker.waterboards.ca.gov/view_documents_all?global_id=SL0605953624&doc_id=5644062						
Title Description Comments:						
Work Plan Addendum - Reviewed the work plan and discussed with the consultant.						
Action Type: Response Requested - Reports						
Action Date: 12/19/2008						
Received Issue Date: 12/19/2008						

Map Key	Number of Records	Direction	Distance (mi/ft)	Elev/Diff (ft)	Site	DB
Action:		Site Assessment Report				
Doc Link:		https://geotracker.waterboards.ca.gov/view_documents_all?global_id=SL0605953624&doc_id=5644060				
Title Description Comments:		Phase I Environmental Assessment - Reviewed the report.				
Action Type:		Other Regulatory Actions				
Action Date:		11/20/2008				
Received Issue Date:		11/20/2008				
Action:		Technical Correspondence / Assistance / Other				
Doc Link:		https://geotracker.waterboards.ca.gov/view_documents?global_id=SL0605953624&enforcement_id=5997720&temptable=ENFORCEMENT				
Title Description Comments:		Comments on the Work Plan for Soil and Groundwater Investigation				
Action Type:		Response Requested - Workplans				
Action Date:		11/12/2008				
Received Issue Date:		11/12/2008				
Action:		Other Workplan				
Doc Link:		https://geotracker.waterboards.ca.gov/view_documents_all?global_id=SL0605953624&doc_id=5644081				
Title Description Comments:		Work Plan for Soil and Groundwater Investigation - Reviewed the work plan and discussed with the consultant.				
Action Type:		Other Regulatory Actions				
Action Date:		10/2/2008				
Received Issue Date:		10/2/2008				
Action:		Technical Correspondence / Assistance / Other				
Doc Link:		https://geotracker.waterboards.ca.gov/view_documents?global_id=SL0605953624&enforcement_id=5997719&temptable=ENFORCEMENT				
Title Description Comments:		Request for Further Site Characterization				
Action Type:		Response Requested - Reports				
Action Date:		2/27/2003				
Received Issue Date:		2/27/2003				
Action:		CAP/RAP - Other Report				
Doc Link:						
Title Description Comments:		Corrective Action Implementation Report				
Action Type:		Response Requested - Reports				
Action Date:		2/27/2003				
Received Issue Date:		2/27/2003				
Action:		CAP/RAP - Other Report				
Doc Link:		https://geotracker.waterboards.ca.gov/view_documents_all?global_id=SL0605953624&doc_id=5804611				
Title Description Comments:		Corrective Action Implementation Report				
Action Type:		Leak Action				
Action Date:		1/2/1965				
Received Issue Date:						
Action:		Leak Reported				
Doc Link:						
Title Description Comments:						

Sites from GeoTracker Search - Deed Restrictions (as of May 29, 2021)

Map Key	Number of Records	Direction	Distance (mi/ft)	Elev/Diff (ft)	Site	DB
Date Recorded:		6/24/2016				
Site Management Requirements:		SEE LAND USE CONTROL DOCUMENT				
Covenant Doc Link:		https://geotracker.waterboards.ca.gov/regulators/deliverable_documents/7363207757/Covenant%20and%20Environmental%20Restriction%20-%20%28recorded%29.pdf				
<u>Sites from GeoTracker Search - Documents (as of May 29, 2021)</u>						
Document Type:	Site Documents			Submitted:		
Document Date:	8/16/2016			Submitted By:	NICK AMINI (REGULATOR)	
Size :						
Title:	CONDITIONAL DETERMINATION OF NO FURTHER ACTION					
Title Link:	https://geotracker.waterboards.ca.gov/view_documents?global_id=SL0605953624&enforcement_id=6295309					
Type:	CLOSURE/NO FURTHER ACTION LETTER					
Document Type:	Site Documents			Submitted:		
Document Date:	6/24/2016			Submitted By:	NICK AMINI (REGULATOR)	
Size :						
Title:	UNKNOWN					
Title Link:	https://geotracker.waterboards.ca.gov/view_documents?global_id=SL0605953624&enforcement_id=6296095					
Type:	DEED RESTRICTION / LAND USE RESTRICTION / COVENANT					
Document Type:	Monitoring Reports			Submitted:		
Document Date:	11/20/2014			Submitted By:	ERM WEST - SANTA ANA (AUTH_RP)	
Size :	2,274 KB					
Title:	2014-SEP_GWMONTGRPT_FINAL					
Title Link:	https://geotracker.waterboards.ca.gov/esi/uploads/geo_report/4147112011/SL0605953624.PDF					
Type:	MONITORING REPORT - QUARTERLY					
Document Type:	Site Documents			Submitted:		
Document Date:	11/3/2014			Submitted By:	ERM WEST - SANTA ANA (AUTH_RP)	
Size :	2,207 KB					
Title:	VERTICAL GROUNDWATER EVALUATION REPORT					
Title Link:	https://geotracker.waterboards.ca.gov/esi/uploads/geo_report/1779426336/SL0605953624.PDF					
Type:	EVALUATION / ASSESSMENT MONITORING PROGRAM (EMP/AMP)					
Document Type:	Site Documents			Submitted:		
Document Date:	10/6/2014			Submitted By:	ERM WEST - SANTA ANA (AUTH_RP)	
Size :	1,113 KB					
Title:	REPORT FOR SOIL VAPOR SAMPLING AND HHRA					
Title Link:	https://geotracker.waterboards.ca.gov/esi/uploads/geo_report/6660377264/SL0605953624.PDF					
Type:	SOIL VAPOR INTRUSION INVESTIGATION REPORT					
Document Type:	Site Documents			Submitted:		
Document Date:	8/19/2014			Submitted By:	NICK AMINI (REGULATOR)	
Size :						
Title:	APPROVAL OF REVISED WORK PLAN FOR VERTICAL GROUNDWATER EVALUATION					
Title Link:	https://geotracker.waterboards.ca.gov/view_documents?global_id=SL0605953624&enforcement_id=6217714					
Type:	TECHNICAL CORRESPONDENCE / ASSISTANCE / OTHER					
Document Type:	Monitoring Reports			Submitted:		
Document Date:	8/19/2014			Submitted By:	ERM WEST - SANTA ANA (AUTH_RP)	
Size :	2,920 KB					
Title:	2ND QUARTERLY 2014 GROUNDWATER MONITORING REPORT					
Title Link:	https://geotracker.waterboards.ca.gov/esi/uploads/geo_report/2067400097/SL0605953624.PDF					
Type:	MONITORING REPORT - QUARTERLY					
Document Type:	Site Documents			Submitted:		
Document Date:	8/18/2014			Submitted By:	NICK AMINI (REGULATOR)	
Size :						
Title:	REVISED WORK PLAN FOR VERTICAL GROUNDWATER EVALUATION					
Title Link:	https://geotracker.waterboards.ca.gov/view_documents?global_id=SL0605953624&document_id=5814503					
Type:	OTHER WORKPLAN					
Document Type:	Site Documents			Submitted:		
Document Date:	7/1/2014			Submitted By:	NICK AMINI (REGULATOR)	
Size :						
Title:	APPROVAL OF SOIL VAPOR SAMPLING WORK PLAN					

Map Key	Number of Records	Direction	Distance (mi/ft)	Elev/Diff (ft)	Site	DB
<hr/>						
Title Link:	https://geotracker.waterboards.ca.gov/view_documents?global_id=SL0605953624&enforcement_id=6210782					
Type:	TECHNICAL CORRESPONDENCE / ASSISTANCE / OTHER					
Document Type:	Site Documents			Submitted:		
Document Date:	6/13/2014			Submitted By:	NICK AMINI (REGULATOR)	
Size :						
Title:	WORK PLAN FOR SOIL VAPOR SAMPLING					
Title Link:	https://geotracker.waterboards.ca.gov/view_documents?global_id=SL0605953624&document_id=5809267					
Type:	SOIL VAPOR INTRUSION INVESTIGATION WORKPLAN					
Document Type:	Site Documents			Submitted:		
Document Date:	6/9/2014			Submitted By:	NICK AMINI (REGULATOR)	
Size :						
Title:	CLARIFICATION REGARDING THE SOIL REMEDIATION COMPLETION LETTER					
Title Link:	https://geotracker.waterboards.ca.gov/view_documents?global_id=SL0605953624&enforcement_id=6210783					
Type:	TECHNICAL CORRESPONDENCE / ASSISTANCE / OTHER					
Document Type:	Site Documents			Submitted:		
Document Date:	5/30/2014			Submitted By:	NICK AMINI (REGULATOR)	
Size :						
Title:	LETTER FROM BCH TO RWQCB					
Title Link:	https://geotracker.waterboards.ca.gov/view_documents?global_id=SL0605953624&document_id=5809268					
Type:	CORRESPONDENCE					
Document Type:	Monitoring Reports			Submitted:		
Document Date:	5/27/2014			Submitted By:	ERM WEST - SANTA ANA (AUTH_RP)	
Size :	2,256 KB					
Title:	1ST SEMI-ANNUAL 2014 GROUNDWATER MONITORING REPORT					
Title Link:	https://geotracker.waterboards.ca.gov/esi/uploads/geo_report/3870943188/SL0605953624.PDF					
Type:	MONITORING REPORT - SEMI-ANNUALLY					
Document Type:	Site Documents			Submitted:		
Document Date:	5/15/2014			Submitted By:	NICK AMINI (REGULATOR)	
Size :						
Title:	COMMENTS ON THE SOIL REMEDIATION COMPLETION REPORT					
Title Link:	https://geotracker.waterboards.ca.gov/view_documents?global_id=SL0605953624&enforcement_id=6210784					
Type:	TECHNICAL CORRESPONDENCE / ASSISTANCE / OTHER					
Document Type:	Site Documents			Submitted:		
Document Date:	4/23/2014			Submitted By:	NICK AMINI (REGULATOR)	
Size :						
Title:	RESPONSE TO REQUEST FOR CHANGE IN MONITORING FREQUENCY					
Title Link:	https://geotracker.waterboards.ca.gov/view_documents?global_id=SL0605953624&enforcement_id=6200884					
Type:	TECHNICAL CORRESPONDENCE / ASSISTANCE / OTHER					
Document Type:	Site Documents			Submitted:		
Document Date:	4/21/2014			Submitted By:	NICK AMINI (REGULATOR)	
Size :						
Title:	LETTER FROM STEPHEN JONES RE" BRISTOL SHOPPING CENTER					
Title Link:	https://geotracker.waterboards.ca.gov/view_documents?global_id=SL0605953624&document_id=5803161					
Type:	CORRESPONDENCE					
Document Type:	Site Documents			Submitted:		
Document Date:	3/24/2014			Submitted By:	NICK AMINI (REGULATOR)	
Size :						
Title:	SOIL REMEDIATION COMPLETION REPORT					
Title Link:	https://geotracker.waterboards.ca.gov/view_documents?global_id=SL0605953624&document_id=5803163					
Type:	REMEDIAL ACTION COMPLETE					
Document Type:	Monitoring Reports			Submitted:		
Document Date:	1/31/2014			Submitted By:	ERM WEST - SANTA ANA (AUTH_RP)	
Size :	4,144 KB					
Title:	2ND SEMI-ANNUAL 2013 GROUNDWATER MONITORING REPORT					
Title Link:	https://geotracker.waterboards.ca.gov/esi/uploads/geo_report/7224816501/SL0605953624.PDF					
Type:	MONITORING REPORT - SEMI-ANNUALLY					
Document Type:	Site Documents			Submitted:		
Document Date:	12/5/2013			Submitted By:	NICK AMINI (REGULATOR)	
Size :						

Map Key	Number of Records	Direction	Distance (mi/ft)	Elev/Diff (ft)	Site	DB
Title:		APPROVAL OF WORK PLAN FOR WELL REPLACEMENT				
Title Link:		https://geotracker.waterboards.ca.gov/view_documents?global_id=SL0605953624&enforcement_id=6184795				
Type:		TECHNICAL CORRESPONDENCE / ASSISTANCE / OTHER				
Document Type:	Site Documents	Submitted:		NICK AMINI (REGULATOR)		
Document Date:	12/4/2013	Submitted By:				
Size :						
Title:		WORK PLAN FOR MONITRORING WELL REPLACEMENT				
Title Link:		https://geotracker.waterboards.ca.gov/view_documents?global_id=SL0605953624&document_id=5791578				
Type:		WELL INSTALLATION WORKPLAN				
Document Type:	Site Documents	Submitted:		NICK AMINI (REGULATOR)		
Document Date:	11/11/2013	Submitted By:				
Size :						
Title:		MEETING SUMMARY NOVEMBER 11, 2013				
Title Link:		https://geotracker.waterboards.ca.gov/view_documents?global_id=SL0605953624&enforcement_id=6184796				
Type:		MEETING				
Document Type:	Site Documents	Submitted:		NICK AMINI (REGULATOR)		
Document Date:	10/10/2013	Submitted By:				
Size :						
Title:		SITE INSPECTION REPORT OCTOBER 10, 2013				
Title Link:		https://geotracker.waterboards.ca.gov/view_documents?global_id=SL0605953624&enforcement_id=6184797				
Type:		SITE VISIT / INSPECTION / SAMPLING				
Document Type:	Site Documents	Submitted:		NICK AMINI (REGULATOR)		
Document Date:	9/11/2013	Submitted By:				
Size :						
Title:		SITE INSPECTION REPORT SEPTEMBER 11, 2013				
Title Link:		https://geotracker.waterboards.ca.gov/view_documents?global_id=SL0605953624&enforcement_id=6184799				
Type:		SITE VISIT / INSPECTION / SAMPLING				
Document Type:	Monitoring Reports	Submitted:		ERM WEST - SANTA ANA (AUTH_RP)		
Document Date:	8/29/2013	Submitted By:				
Size :	3,105 KB					
Title:		1ST SEMI-ANNUAL 2013 GROUNDWATER MONITORING REPORT				
Title Link:		https://geotracker.waterboards.ca.gov/esi/uploads/geo_report/1312502026/SL0605953624.PDF				
Type:		MONITORING REPORT - SEMI-ANNUALLY				
Document Type:	Site Documents	Submitted:		NICK AMINI (REGULATOR)		
Document Date:	8/29/2013	Submitted By:				
Size :						
Title:		SITE INSPECTION AUGUST 29, 2013				
Title Link:		https://geotracker.waterboards.ca.gov/view_documents?global_id=SL0605953624&enforcement_id=6184800				
Type:		SITE VISIT / INSPECTION / SAMPLING				
Document Type:	Site Documents	Submitted:		NICK AMINI (REGULATOR)		
Document Date:	8/7/2013	Submitted By:				
Size :						
Title:		SITE INSPECTION REPORT AUGUST 7, 2013				
Title Link:		https://geotracker.waterboards.ca.gov/view_documents?global_id=SL0605953624&enforcement_id=6184802				
Type:		SITE VISIT / INSPECTION / SAMPLING				
Document Type:	Monitoring Reports	Submitted:		ERM WEST - SANTA ANA (AUTH_RP)		
Document Date:	1/30/2013	Submitted By:				
Size :	2,491 KB					
Title:		2ND SEMI-ANNUAL 2012 GROUNDWATER MONITORING REPORT				
Title Link:		https://geotracker.waterboards.ca.gov/esi/uploads/geo_report/1203391373/SL0605953624.PDF				
Type:		MONITORING REPORT - SEMI-ANNUALLY				
Document Type:	Monitoring Reports	Submitted:		ERM WEST - SANTA ANA (AUTH_RP)		
Document Date:	7/31/2012	Submitted By:				
Size :	3,076 KB					
Title:		1ST SEMI-ANNUAL 2012 GROUNDWATER MONITORING REPORT				
Title Link:		https://geotracker.waterboards.ca.gov/esi/uploads/geo_report/4717165112/SL0605953624.PDF				
Type:		MONITORING REPORT - SEMI-ANNUALLY				
Document Type:	Monitoring Reports	Submitted:		ERM WEST - SANTA ANA (AUTH_RP)		
Document Date:	4/10/2012	Submitted By:				

Map Key	Number of Records	Direction	Distance (mi/ft)	Elev/Diff (ft)	Site	DB
Size :	2,153 KB					
Title:					2ND SEMI-ANNUAL 2011 GROUNDWATER MONITORING REPORT	
Title Link:					https://geotracker.waterboards.ca.gov/esi/uploads/geo_report/5635644137/SL0605953624.PDF	
Type:					MONITORING REPORT - SEMI-ANNUALLY	
Document Type:	Site Documents			Submitted:		
Document Date:	12/12/2011			Submitted By:	NICK AMINI (REGULATOR)	
Size :						
Title:					APPROVAL OF REVISED WORK PLAN FOR SOIL REMEDIATION	
Title Link:					https://geotracker.waterboards.ca.gov/view_documents?global_id=SL0605953624&enforcement_id=6174212	
Type:					TECHNICAL CORRESPONDENCE / ASSISTANCE / OTHER	
Document Type:	Site Documents			Submitted:		
Document Date:	8/24/2011			Submitted By:	NICK AMINI (REGULATOR)	
Size :						
Title:					REVISED WORK PLAN FOR SOIL REMEDIATION	
Title Link:					https://geotracker.waterboards.ca.gov/view_documents?global_id=SL0605953624&document_id=5726785	
Type:					REMOVAL ACTION WORK PLAN	
Document Type:	Monitoring Reports			Submitted:		
Document Date:	8/9/2011			Submitted By:	ERM WEST - SANTA ANA (AUTH_RP)	
Size :	2,177 KB					
Title:					1ST SEMI-ANNUAL 2011 GROUNDWATER MONITORING REPORT	
Title Link:					https://geotracker.waterboards.ca.gov/esi/uploads/geo_report/2045976758/SL0605953624.PDF	
Type:					MONITORING REPORT - SEMI-ANNUALLY	
Document Type:	Monitoring Reports			Submitted:		
Document Date:	3/8/2011			Submitted By:	ERM WEST - SANTA ANA (AUTH_RP)	
Size :	1,241 KB					
Title:					2ND SEMI-ANNUAL 2010 GROUNDWATER MONITORING REPORT	
Title Link:					https://geotracker.waterboards.ca.gov/esi/uploads/geo_report/4433429777/SL0605953624.PDF	
Type:					MONITORING REPORT - SEMI-ANNUALLY	
Document Type:	Site Documents			Submitted:		
Document Date:	2/1/2011			Submitted By:	NICK AMINI (REGULATOR)	
Size :						
Title:					COMMENTS ON THE WORK PLAN FOR SOIL REMEDIATION	
Title Link:					https://geotracker.waterboards.ca.gov/view_documents?global_id=SL0605953624&enforcement_id=6076561	
Type:					TECHNICAL CORRESPONDENCE / ASSISTANCE / OTHER	
Document Type:	Site Documents			Submitted:		
Document Date:	12/20/2010			Submitted By:	NICK AMINI (REGULATOR)	
Size :						
Title:					WORK PLAN FOR SOIL REMEDIATION	
Title Link:					https://geotracker.waterboards.ca.gov/view_documents?global_id=SL0605953624&document_id=5705430	
Type:					OTHER WORKPLAN	
Document Type:	Site Documents			Submitted:		
Document Date:	11/15/2010			Submitted By:	NICK AMINI (REGULATOR)	
Size :						
Title:					COMMENTS ON FOCUSED FEASIBILITY STUDY	
Title Link:					https://geotracker.waterboards.ca.gov/view_documents?global_id=SL0605953624&enforcement_id=6076560	
Type:					TECHNICAL CORRESPONDENCE / ASSISTANCE / OTHER	
Document Type:	Site Documents			Submitted:		
Document Date:	8/31/2010			Submitted By:	NICK AMINI (REGULATOR)	
Size :						
Title:					FOCUSED FEASIBILITY STUDY	
Title Link:					https://geotracker.waterboards.ca.gov/view_documents?global_id=SL0605953624&document_id=5705432	
Type:					FEASIBILITY STUDY REPORT	
Document Type:	Site Documents			Submitted:		
Document Date:	7/26/2010			Submitted By:	NICK AMINI (REGULATOR)	
Size :						
Title:					COMMENTS ON THE REPORT FOR SOIL GAS INVESTIGATION	
Title Link:					https://geotracker.waterboards.ca.gov/view_documents?global_id=SL0605953624&enforcement_id=6076559	
Type:					TECHNICAL CORRESPONDENCE / ASSISTANCE / OTHER	
Document Type:	Monitoring Reports			Submitted:		

Map Key	Number of Records	Direction	Distance (mi/ft)	Elev/Diff (ft)	Site	DB
Document Date: Size : Title: Title Link: Type:	7/21/2010 1,931 KB				Submitted By: ERM WEST - SANTA ANA (AUTH_RP)	
					1ST SEMI-ANNUAL 2010 GROUNDWATER MONITORING REPORT https://geotracker.waterboards.ca.gov/esi/uploads/geo_report/4667451977/SL0605953624.PDF MONITORING REPORT - SEMI-ANNUALLY	
Document Type: Document Date: Size : Title: Title Link: Type:	Site Documents 7/9/2010				Submitted: Submitted By: NICK AMINI (REGULATOR)	
					SOIL VAPOR INVESTIGATION REPORT https://geotracker.waterboards.ca.gov/view_documents?global_id=SL0605953624&document_id=5705434 OTHER REPORT / DOCUMENT	
Document Type: Document Date: Size : Title: Title Link: Type:	Site Documents 6/14/2010				Submitted: Submitted By: NICK AMINI (REGULATOR)	
					COMMENTS ON THE REPORT FOR SOIL INVESTIGATION TO SUPPORT REMEDIAL DESIGN https://geotracker.waterboards.ca.gov/view_documents?global_id=SL0605953624&enforcement_id=6076557 TECHNICAL CORRESPONDENCE / ASSISTANCE / OTHER	
Document Type: Document Date: Size : Title: Title Link: Type:	Site Documents 5/13/2010				Submitted: Submitted By: NICK AMINI (REGULATOR)	
					REPORT FOR SOIL INVESTIGATION TO SUPPORT REMEDIAL DESIGN https://geotracker.waterboards.ca.gov/view_documents?global_id=SL0605953624&document_id=5705435 OTHER REPORT / DOCUMENT	
Document Type: Document Date: Size : Title: Title Link: Type:	Site Documents 3/4/2010				Submitted: Submitted By: NICK AMINI (REGULATOR)	
					COMMENTS ON THE WORK PLAN FOR SOIL INVESTIGATION TO SUPPORT REMEDIAL DESIGN https://geotracker.waterboards.ca.gov/view_documents?global_id=SL0605953624&enforcement_id=6050854 TECHNICAL CORRESPONDENCE / ASSISTANCE / OTHER	
Document Type: Document Date: Size : Title: Title Link: Type:	Monitoring Reports 2/16/2010 1,624 KB				Submitted: Submitted By: ERM WEST - SANTA ANA (AUTH_RP)	
					2ND SEMI-ANNUAL 2009 GROUNDWATER MONITORING REPORT https://geotracker.waterboards.ca.gov/esi/uploads/geo_report/3845559298/SL0605953624.PDF MONITORING REPORT - SEMI-ANNUALLY	
Document Type: Document Date: Size : Title: Title Link: Type:	Site Documents 2/11/2010				Submitted: Submitted By: NICK AMINI (REGULATOR)	
					WORK PLAN FOR SOIL INVESTIGATION TO SUPPORT REMEDIAL DESIGN https://geotracker.waterboards.ca.gov/view_documents?global_id=SL0605953624&document_id=5667700 OTHER WORKPLAN	
Document Type: Document Date: Size : Title: Title Link: Type:	Site Documents 10/28/2009				Submitted: Submitted By: NICK AMINI (REGULATOR)	
					MEMORANDUM ON SOIL VAPOR INVESTIGATION AND HUMAN HEALTH RISK ASSESSMENT https://geotracker.waterboards.ca.gov/view_documents?global_id=SL0605953624&enforcement_id=6034717 TECHNICAL CORRESPONDENCE / ASSISTANCE / OTHER	
Document Type: Document Date: Size : Title: Title Link: Type:	Site Documents 9/30/2009				Submitted: Submitted By: NICK AMINI (REGULATOR)	
					SOIL VAPOR INVESTIGATION AND HUMAN HEALTH RISK ASSESSMENT https://geotracker.waterboards.ca.gov/view_documents?global_id=SL0605953624&document_id=5656271 OTHER REPORT / DOCUMENT	
Document Type: Document Date: Size : Title: Title Link: Type:	Monitoring Reports 7/13/2009 1,681 KB				Submitted: Submitted By: ERM WEST - SANTA ANA (AUTH_RP)	
					1ST SEMI-ANNUAL 2009 GROUNDWATER MONITORING REPORT https://geotracker.waterboards.ca.gov/esi/uploads/geo_report/6972449600/SL0605953624.PDF MONITORING REPORT - SEMI-ANNUALLY	

Map Key	Number of Records	Direction	Distance (mi/ft)	Elev/Diff (ft)	Site	DB
Document Type: Document Date: Size : Title: Title Link: Type:	Site Documents 7/1/2009				Submitted: Submitted By: NICK AMINI (REGULATOR)	
					APPROVAL OF THE WORK PLAN FOR SOIL VAPOR INVESTIGATION AND HUMAN HEALTH RISK ASSESSMENT https://geotracker.waterboards.ca.gov/view_documents?global_id=SL0605953624&enforcement_id=6018950 TECHNICAL CORRESPONDENCE / ASSISTANCE / OTHER	
Document Type: Document Date: Size : Title: Title Link: Type:	Site Documents 4/30/2009				Submitted: Submitted By: NICK AMINI (REGULATOR)	
					WORK PLAN FOR SOIL VAPOR INVESTIGATION AND HUMAN HEALTH RISK ASSESSMENT https://geotracker.waterboards.ca.gov/view_documents?global_id=SL0605953624&document_id=5644059 OTHER WORKPLAN	
Document Type: Document Date: Size : Title: Title Link: Type:	Site Documents 4/6/2009				Submitted: Submitted By: NICK AMINI (REGULATOR)	
					COMMENTS ON THE REPORT FOR SOIL, SOIL VAPOR, AND GROUNDWATER INVESTIGATION https://geotracker.waterboards.ca.gov/view_documents?global_id=SL0605953624&enforcement_id=6018949 TECHNICAL CORRESPONDENCE / ASSISTANCE / OTHER	
Document Type: Document Date: Size : Title: Title Link: Type:	Site Documents 2/12/2009				Submitted: Submitted By: NICK AMINI (REGULATOR)	
					REPORT FOR SOIL, SOIL VAPOR, AND GROUNDWATER INVESTIGATION https://geotracker.waterboards.ca.gov/view_documents?global_id=SL0605953624&document_id=5644083 SOIL AND WATER INVESTIGATION REPORT	
Document Type: Document Date: Size : Title: Title Link: Type:	Monitoring Reports 1/15/2009 1,355 KB				Submitted: Submitted By: DAVE DEVRIES (CONTRACTOR)	
					2ND SEMI-ANNUAL 2008 GROUNDWATER MONITORING REPORT https://geotracker.waterboards.ca.gov/esi/uploads/geo_report/6441223621/SL0605953624.PDF MONITORING REPORT - SEMI-ANNUALLY	
Document Type: Document Date: Size : Title: Title Link: Type:	Site Documents 12/29/2008				Submitted: Submitted By: NICK AMINI (REGULATOR)	
					APPROVAL OF THE WORK PLAN ADDENDUM FOR SOIL AND GROUNDWATER INVESTIGATION https://geotracker.waterboards.ca.gov/view_documents?global_id=SL0605953624&enforcement_id=6010746 TECHNICAL CORRESPONDENCE / ASSISTANCE / OTHER	
Document Type: Document Date: Size : Title: Title Link: Type:	Site Documents 12/19/2008				Submitted: Submitted By: NICK AMINI (REGULATOR)	
					WORK PLAN ADDENDUM https://geotracker.waterboards.ca.gov/view_documents?global_id=SL0605953624&document_id=5644062 OTHER WORKPLAN	
Document Type: Document Date: Size : Title: Title Link: Type:	Site Documents 12/19/2008				Submitted: Submitted By: NICK AMINI (REGULATOR)	
					PHASE I ENVIRONMENTAL ASSESSMENT https://geotracker.waterboards.ca.gov/view_documents?global_id=SL0605953624&document_id=5644060 SITE ASSESSMENT REPORT	
Document Type: Document Date: Size : Title: Title Link: Type:	Site Documents 11/20/2008				Submitted: Submitted By: NICK AMINI (REGULATOR)	
					COMMENTS ON THE WORK PLAN FOR SOIL AND GROUNDWATER INVESTIGATION https://geotracker.waterboards.ca.gov/view_documents?global_id=SL0605953624&enforcement_id=5997720 TECHNICAL CORRESPONDENCE / ASSISTANCE / OTHER	
Document Type: Document Date: Size : Title: Title Link:	Site Documents 11/12/2008				Submitted: Submitted By: NICK AMINI (REGULATOR)	
					WORK PLAN FOR SOIL AND GROUNDWATER INVESTIGATION https://geotracker.waterboards.ca.gov/view_documents?global_id=SL0605953624&document_id=5644081	

Map Key	Number of Records	Direction	Distance (mi/ft)	Elev/Diff (ft)	Site	DB
<hr/>						
Type:	OTHER WORKPLAN					
Document Type:	Site Documents			Submitted:		
Document Date:	10/2/2008			Submitted By:	NICK AMINI (REGULATOR)	
Size :						
Title:	REQUEST FOR FURTHER SITE CHARACTERIZATION					
Title Link:	https://geotracker.waterboards.ca.gov/view_documents?global_id=SL0605953624&enforcement_id=5997719					
Type:	TECHNICAL CORRESPONDENCE / ASSISTANCE / OTHER					
Document Type:	Monitoring Reports			Submitted:		
Document Date:	7/15/2008			Submitted By:	DAVE DEVRIES (CONTRACTOR)	
Size :	2,711 KB					
Title:	1ST SEMI-ANNUAL 2008 GROUNDWATER MONITORING REPORT					
Title Link:	https://geotracker.waterboards.ca.gov/esi/uploads/geo_report/6000759303/SL0605953624.PDF					
Type:	MONITORING REPORT - SEMI-ANNUALLY					
Document Type:	Monitoring Reports			Submitted:		
Document Date:	2/27/2008			Submitted By:	DAVE DEVRIES (CONTRACTOR)	
Size :	2,664 KB					
Title:	2ND SEMI-ANNUAL 2007 GROUNDWATER MONITORING REPORT					
Title Link:	https://geotracker.waterboards.ca.gov/esi/uploads/geo_report/8049578607/SL0605953624.PDF					
Type:	MONITORING REPORT - SEMI-ANNUAL					
Document Type:	Monitoring Reports			Submitted:		
Document Date:	8/3/2007			Submitted By:	DAVE DEVRIES (CONTRACTOR)	
Size :	1,497 KB					
Title:	1ST SEMI-ANNUAL 2007 GROUNDWATER MONITORING REPORT					
Title Link:	https://geotracker.waterboards.ca.gov/esi/uploads/geo_report/2801725089/SL0605953624.PDF					
Type:	MONITORING REPORT - SEMI-ANNUAL					
Document Type:	Monitoring Reports			Submitted:		
Document Date:	2/14/2007			Submitted By:	DAVE DEVRIES (CONTRACTOR)	
Size :	2,360 KB					
Title:	2ND SEMI-ANNUAL 2006 GROUNDWATER MONITORING REPORT					
Title Link:	https://geotracker.waterboards.ca.gov/esi/uploads/geo_report/4218645989/SL0605953624.PDF					
Type:	MONITORING REPORT - SEMI-ANNUAL					
Document Type:	Monitoring Reports			Submitted:		
Document Date:	2/14/2007			Submitted By:	DAVE DEVRIES (CONTRACTOR)	
Size :	2,260 KB					
Title:	1ST SEMI-ANNUAL 2006 GROUNDWATER MONITORING REPORT					
Title Link:	https://geotracker.waterboards.ca.gov/esi/uploads/geo_report/7498321354/SL0605953624.PDF					
Type:	MONITORING REPORT - SEMI-ANNUAL					
Document Type:	Site Documents			Submitted:		
Document Date:	2/27/2003			Submitted By:	NICK AMINI (REGULATOR)	
Size :						
Title:	CORRECTIVE ACTION IMPLEMENTATION REPORT					
Title Link:	https://geotracker.waterboards.ca.gov/view_documents?global_id=SL0605953624&document_id=5804611					
Type:	CAP/RAP - OTHER REPORT					

Sites from GeoTracker Search - Site Maps (as of May 29, 2021)

Title:	GEO_MAP	Submitted By:	ERM WEST - SANTA ANA (AUTH_RP)
Size :	54 KB	Submitted:	6/26/2014
Link:	https://geotracker.waterboards.ca.gov/esi/uploads/geo_map/6326768398/SL0605953624.PDF		
Title:	MW-2RR (MW-2RR)	Submitted By:	ERM WEST - SANTA ANA (AUTH_RP)
Size :	1,211 KB	Submitted:	6/26/2014
Link:	https://geotracker.waterboards.ca.gov/esi/uploads/geo_bore/3993781387/SL0605953624.PDF		
Title:	MW-2R (MW-2R)	Submitted By:	ERM WEST - SANTA ANA (AUTH_RP)
Size :	55 KB	Submitted:	6/26/2014
Link:	https://geotracker.waterboards.ca.gov/esi/uploads/geo_bore/1353887975/SL0605953624.PDF		

Sites from GeoTracker Search - Cleanup Status History (as of May 29, 2021)

Map Key	Number of Records	Direction	Distance (mi/ft)	Elev/Diff (ft)	Site	DB
Status:		Completed - Case Closed				
Date:		8/16/2016				
Status:		Open - Verification Monitoring				
Date:		1/1/2014				
Status:		Open - Remediation				
Date:		8/1/2013				
Status:		Open - Site Assessment				
Date:		4/1/2012				
Status:		Open - Verification Monitoring				
Date:		3/28/2003				
Status:		Open - Remediation				
Date:		3/1/2003				
Status:		Open - Case Begin Date				
Date:		2/28/2003				

36	4 of 8	E	0.20 / 1,033.15	34.41 / -3	BRISTOL ONE DAY CLEANERS 3825 S BRISTOL SANTA ANA CA	DRYCLEANERS
EPA ID:	CAD981620693			Owner City:	--	
Create Date:	7/3/1987			Owner State:	99	
Facility Act Ind:	No			Owner Zip:	--	
Inact Date:	6/30/2002			Owner Phone:	0	
Reason:	CLEANERS			Owner Fax:		
Region Code:	4			Contact Name:	CHONG UK HWANG	
DD Latitude:	33.696799			Contact Street 1:	3825 S BRISTOL ST	
DD Longitude:	-117.885412			Contact Street 2:		
Facility County Code:	(30) ORANGE			Contact City:	SANTA ANA	
Mail Name:				Contact State:	CA	
Owner Name:	--			Contact Zip:	927047426	
Owner Street 1:	--			Contact Phone:	7145569581	
Owner Street 2:				Contact Fax:		

36	5 of 8	E	0.20 / 1,033.15	34.41 / -3	BRISTOL CENTER HOLDING LP 3825 S BRISTOL ST SANTA ANA CA 927040000	DELISTED DRYCLEANERS
EPA ID:	CAR000167155			Owner Zip:	752256311	
Create Date:	1/5/2005 10:25:00 AM			Owner Phone:	2146924200	
Facility Act Ind:	No			Owner Fax:	2146924201	
Inactive Date:	6/30/2018			Contact Name:	ANDY NORMAN	
County Name:				Contact Street 1:	8115 PRESTON RD STE 400	
Latitude:	33.696746			Contact Street 2:		
Longitude:	-117.885364			Contact City:	DALLAS	
Region Code:	4			Contact State:	TX	
Reason:	SIC/NAICS			Contact Zip:	75225	
Owner Name:	BRISTOL CENTER HOLDINGS LP			Contact Phone:	2146924200	
Owner Street 1:	8115 PRESTON RD STE 400			Mail Name:		
Owner Street 2:				Original Source:	DRYC	
Owner City:	DALLAS			Record Date:	27-AUG-2021	
Owner State:	TX					

36	6 of 8	E	0.20 / 1,033.15	34.41 / -3	BRISTOL SHOPPING CENTER - FORMER 1-DAY CLEANERS 3825 SOUTH BRISTOL STREET SANTA ANA CA	DEED
Global ID:	SL0605953624					
Site Type:	Cleanup Program Site					

Map Key	Number of Records	Direction	Distance (mi/ft)	Elev/Diff (ft)	Site	DB
Status:		Completed - Case Closed				
Status Date:		8/16/2016				
County:		Orange				
Latitude:		33.6971012171541				
Longitude:		-117.884287834167				
Search URL:		https://geotracker.waterboards.ca.gov/profile_report?global_id=SL0605953624				

Regulatory Activities GeoTracker Download

Action Type:	ENFORCEMENT
Action:	Deed Restriction / Land Use Restriction / Covenant - #2016000339633
Action Date:	6/24/2016

GeoTracker Search - Regulatory Activities (as of Oct 20, 2021)

Action:	Deed Restriction / Land Use Restriction / Covenant - #2016000339633
Action Type:	Other Regulatory Actions
Action Date:	6/24/2016
Received Issue Date:	6/24/2016
Doclink:	
Title Description Comments:	

Covenant and Environmental Restriction on Property

GeoTracker Search - Regulatory Activities (as of Oct 20, 2021)

Action:	Deed Restriction / Land Use Restriction / Covenant - #2016000339633
Action Type:	Other Regulatory Actions
Action Date:	6/24/2016
Received Issue Date:	6/24/2016
Doclink:	https://geotracker.waterboards.ca.gov/view_documents?global_id=SL0605953624&enforcement_id=6296095&temptable=ENFORCEMENT
Title Description Comments:	

GeoTracker Search - Deed Restrictions (as of Oct 20, 2021)

Date Recorded:	6/24/2016
Site Management Requirements:	SEE LAND USE CONTROL DOCUMENT
Covenant Doc Link:	https://geotracker.waterboards.ca.gov/regulators/deliverable_documents/7363207757/Covenant%20and%20Environmental%20Restriction%20-%20%28recorded%29.pdf

36	7 of 8	E	0.20 / 1,033.15	34.41 / -3	BRISTOL 1 DAY CLEANERS, C. HWA 3825 S BRISTOL SANTA ANA CA 92704	EMISSIONS
--------------------	--------	---	--------------------	---------------	---	-----------

1987 Criteria Data

Facility ID:	36791	CERR Code:	
Facility SIC Code:	7216	TOGT:	0
CO:	30	ROGT:	0
Air Basin:	SC	COT:	
District:	SC	NOXT:	
COLD:	ORA	SOXT:	
DISN:	SOUTH COAST AQMD	PMT:	
CHAPIS:		PM10T:	

1987 Toxic Data

Map Key	Number of Records	Direction	Distance (mi/ft)	Elev/Diff (ft)	Site	DB
---------	-------------------	-----------	------------------	----------------	------	----

Facility ID:	36791				COID:	ORA
Facility SIC Code:	7216				DISN:	SOUTH COAST AQMD
CO:	30				CHAPIS:	
Air Basin:	SC				CERR Code:	
District:	SC					
TS:						
Health Risk Asmt:						
Non-Cancer Chronic Haz Ind:						
Non-Cancer Acute Haz Ind:						

1990 Criteria Data

Facility ID:	36791				CERR Code:	
Facility SIC Code:	7216				TOGT:	0
CO:	30				ROGT:	0
Air Basin:	SC				COT:	
District:	SC				NOXT:	
COID:	ORA				SOXT:	
DISN:	SOUTH COAST AQMD				PMT:	
CHAPIS:					PM10T:	

1990 Toxic Data

Facility ID:	36791				COID:	ORA
Facility SIC Code:	7216				DISN:	SOUTH COAST AQMD
CO:	30				CHAPIS:	
Air Basin:	SC				CERR Code:	
District:	SC					
TS:						
Health Risk Asmt:						
Non-Cancer Chronic Haz Ind:						
Non-Cancer Acute Haz Ind:						

36

8 of 8

E

0.20 /
1,033.15

34.41 /
-3

BRISTOL ONE DAY CLEANERS
3825 S BRISTOL ST
SANTA ANA CA 92704

FED
DRYCLEANERS

FRS Facility ID:	110002726756
NPDES IDs:	
NAICS Codes:	81232 81231 52393
SIC Codes:	
Latitude:	33.696324
Longitude:	-117.885377

37

1 of 1

N

0.20 /
1,052.05

36.94 /
0

ST ALBANS HOMEOWNERS
ASSN/ZELLI JALEH
3613 S BEAR ST #D
SANTA ANA CA 92704

RCRA
NON GEN

EPA Handler ID:	CAC003034305
Gen Status Universe:	No Report
Contact Name:	SHIRIA ZELLI
Contact Address:	3613 S BEAR ST #D , , SANTA ANA , CA, 92704 ,
Contact Phone No and Ext:	714-966-2055
Contact Email:	ZELLISHERIE@GMAIL.COM
Contact Country:	
County Name:	ORANGE
EPA Region:	09
Land Type:	
Receive Date:	20190917
Location Latitude:	
Location Longitude:	

Map Key	Number of Records	Direction	Distance (mi/ft)	Elev/Diff (ft)	Site	DB
---------	----------------------	-----------	---------------------	-------------------	------	----

Violation/Evaluation Summary

Note: NO RECORDS: As of Nov 2021, there are no Compliance Monitoring and Enforcement (violation) records associated with this facility (EPA ID).

Handler Summary

Importer Activity: No
Mixed Waste Generator: No
Transporter Activity: No
Transfer Facility: No
Onsite Burner Exemption: No
Furnace Exemption: No
Underground Injection Activity: No
Commercial TSD: No
Used Oil Transporter: No
Used Oil Transfer Facility: No
Used Oil Processor: No
Used Oil Refiner: No
Used Oil Burner: No
Used Oil Market Burner: No
Used Oil Spec Marketer: No

Hazardous Waste Handler Details

Sequence No: 1
Receive Date: 20190917
Handler Name: ST ALBANS HOMEOWNERS ASSN/ZELLI JALEH
Source Type: Implementer
Federal Waste Generator Code: N
Generator Code Description: Not a Generator, Verified

Owner/Operator Details

Owner/Operator Ind:	Current Owner	Street No:	
Type:	Other	Street 1:	3613 S BEAR ST #D
Name:	ST ALBANS HOMEOWNERS ASSN/ZELLI JAL	Street 2:	
Date Became Current:		City:	SANTA ANA
Date Ended Current:		State:	CA
Phone:	714-966-2055	Country:	
Source Type:	Implementer	Zip Code:	92704
Owner/Operator Ind:	Current Operator	Street No:	
Type:	Other	Street 1:	3613 S BEAR ST #D
Name:	SHIRIA ZELLI	Street 2:	
Date Became Current:		City:	SANTA ANA
Date Ended Current:		State:	CA
Phone:	714-966-2055	Country:	
Source Type:	Implementer	Zip Code:	92704

38	1 of 1	ESE	0.20 / 1,056.60	34.23 / -3	3420 BRISTOL 3420 BRISTOL STREET COSTA MESA CA 92626	RCRA NON GEN
--------------------	--------	-----	--------------------	---------------	--	-----------------

EPA Handler ID: CAC003111285
Gen Status Universe: No Report
Contact Name: JOE QUENGA
Contact Address: 3315 FAIRVIEW ROAD , , COSTA MESA , CA, 92626 ,
Contact Phone No and Ext: 949-400-9194
Contact Email: HBABA@AMERICAN-INTEGRATED.COM
Contact Country:
County Name: ORANGE
EPA Region: 09

Map Key	Number of Records	Direction	Distance (mi/ft)	Elev/Diff (ft)	Site	DB
<hr/>						
Land Type:						
Receive Date:		20210323				
Location Latitude:						
Location Longitude:						
<u>Violation/Evaluation Summary</u>						
Note:		NO RECORDS: As of Nov 2021, there are no Compliance Monitoring and Enforcement (violation) records associated with this facility (EPA ID).				
<u>Handler Summary</u>						
Importer Activity:		No				
Mixed Waste Generator:		No				
Transporter Activity:		No				
Transfer Facility:		No				
Onsite Burner Exemption:		No				
Furnace Exemption:		No				
Underground Injection Activity:		No				
Commercial TSD:		No				
Used Oil Transporter:		No				
Used Oil Transfer Facility:		No				
Used Oil Processor:		No				
Used Oil Refiner:		No				
Used Oil Burner:		No				
Used Oil Market Burner:		No				
Used Oil Spec Marketer:		No				
<u>Hazardous Waste Handler Details</u>						
Sequence No:		1				
Receive Date:		20210323				
Handler Name:		3420 BRISTOL				
Source Type:		Implementer				
Federal Waste Generator Code:		N				
Generator Code Description:		Not a Generator, Verified				
<u>Owner/Operator Details</u>						
Owner/Operator Ind:		Current Operator			Street No:	
Type:		Other			Street 1:	3315 FAIRVIEW ROAD
Name:		JOE QUENGA			Street 2:	
Date Became Current:					City:	COSTA MESA
Date Ended Current:					State:	CA
Phone:		949-400-9194			Country:	
Source Type:		Implementer			Zip Code:	92626
Owner/Operator Ind:		Current Owner			Street No:	
Type:		Other			Street 1:	3315 FAIRVIEW ROAD
Name:		SOUTH COAST PLAZA			Street 2:	
Date Became Current:					City:	COSTA MESA
Date Ended Current:					State:	CA
Phone:		949-400-9194			Country:	
Source Type:		Implementer			Zip Code:	92626
<hr/>						
39	1 of 2	ENE	0.20 / 1,080.80	33.76 / -4	CHEVRON STATION 91921 3801 S. BRISTOL Santa Ana CA 92704	DELISTED TNK

Delisted Storage Tanks

Map Key	Number of Records	Direction	Distance (mi/ft)	Elev/Diff (ft)	Site	DB
Facility ID:	30-020-sa033				County: Orange	
Latitude:	33.6985544				Original Source: UST	
Longitude:	-117.8834137				Record Date: 30-JAN-2017	
Permitting Agency:	SANTA ANA, CITY OF					

39	2 of 2	ENE	0.20 / 1,080.80	33.76 / -4	LOU BACCA INC. CHEVRON SERVICE 3801 S. BRISTOL SANTA ANA CA	HIST TANK
Owner Name:	CHEVRON U.S.A. INC.				No of Containers: 5	
Owner Street:	P.O. BOX 2833				County: ORANGE	
Owner City:	LA HABRA				Facility State: CA	
Owner State:	CA				Facility Zip: 92704	
Owner Zip:	90631					

40	1 of 1	W	0.20 / 1,080.82	32.98 / -4	ELI DABOUSH 941 AZALEA DR COSTA MESA CA 92626-1701	RCRA NON GEN
EPA Handler ID:	CAC003048119					
Gen Status Universe:	No Report					
Contact Name:	ELI DABOUSH					
Contact Address:	941 AZALEA DR , , COSTA MESA , CA, 92626-1701 ,					
Contact Phone No and Ext:	562-397-0955					
Contact Email:	MANIFEST.SIRRIS@GMAIL.COM					
Contact Country:						
County Name:	ORANGE					
EPA Region:	09					
Land Type:						
Receive Date:	20191220					
Location Latitude:						
Location Longitude:						

Violation/Evaluation Summary

Note: NO RECORDS: As of Nov 2021, there are no Compliance Monitoring and Enforcement (violation) records associated with this facility (EPA ID).

Handler Summary

Importer Activity:	No
Mixed Waste Generator:	No
Transporter Activity:	No
Transfer Facility:	No
Onsite Burner Exemption:	No
Furnace Exemption:	No
Underground Injection Activity:	No
Commercial TSD:	No
Used Oil Transporter:	No
Used Oil Transfer Facility:	No
Used Oil Processor:	No
Used Oil Refiner:	No
Used Oil Burner:	No
Used Oil Market Burner:	No
Used Oil Spec Marketer:	No

Hazardous Waste Handler Details

Sequence No:	1
Receive Date:	20191220
Handler Name:	ELI DABOUSH
Source Type:	Implementer

Map Key	Number of Records	Direction	Distance (mi/ft)	Elev/Diff (ft)	Site	DB
---------	-------------------	-----------	------------------	----------------	------	----

Federal Waste Generator Code: N
Generator Code Description: Not a Generator, Verified

Owner/Operator Details

Owner/Operator Ind:	Current Owner	Street No:	
Type:	Other	Street 1:	941 AZALEA DR
Name:	ELI DABOUSH	Street 2:	
Date Became Current:		City:	COSTA MESA
Date Ended Current:		State:	CA
Phone:	562-397-0955	Country:	
Source Type:	Implementer	Zip Code:	92626-1701
Owner/Operator Ind:	Current Operator	Street No:	
Type:	Other	Street 1:	941 AZALEA DR
Name:	ELI DABOUSH	Street 2:	
Date Became Current:		City:	COSTA MESA
Date Ended Current:		State:	CA
Phone:	562-397-0955	Country:	
Source Type:	Implementer	Zip Code:	92626-1701

41	1 of 1	W	0.21 / 1,117.93	33.15 / -4	CHRIS TOMKO 945 AZALEA DR COSTA MESA CA 92626-1701	RCRA NON GEN
--------------------	--------	----------	----------------------------------	-----------------------------	---	-------------------------------

EPA Handler ID: CAC003026076
Gen Status Universe: No Report
Contact Name: CHRIS TOMKO
Contact Address: 945 AZALEA DR , , COSTA MESA , CA, 92626-1701 ,
Contact Phone No and Ext: 714-403-5909
Contact Email: MANIFEST.SIRRIIS@GMAIL.COM
Contact Country:
County Name: ORANGE
EPA Region: 09
Land Type:
Receive Date: 20190726
Location Latitude: 33.695146
Location Longitude: -117.895742

Violation/Evaluation Summary

Note: NO RECORDS: As of Nov 2021, there are no Compliance Monitoring and Enforcement (violation) records associated with this facility (EPA ID).

Handler Summary

Importer Activity: No
Mixed Waste Generator: No
Transporter Activity: No
Transfer Facility: No
Onsite Burner Exemption: No
Furnace Exemption: No
Underground Injection Activity: No
Commercial TSD: No
Used Oil Transporter: No
Used Oil Transfer Facility: No
Used Oil Processor: No
Used Oil Refiner: No
Used Oil Burner: No
Used Oil Market Burner: No
Used Oil Spec Marketer: No

Hazardous Waste Handler Details

Map Key	Number of Records	Direction	Distance (mi/ft)	Elev/Diff (ft)	Site	DB
---------	-------------------	-----------	------------------	----------------	------	----

Sequence No: 1
 Receive Date: 20190726
 Handler Name: CHRIS TOMKO
 Source Type: Implementer
 Federal Waste Generator Code: N
 Generator Code Description: Not a Generator, Verified

Owner/Operator Details

Owner/Operator Ind:	Current Owner	Street No:	
Type:	Other	Street 1:	945 AZALEA DR
Name:	CHRIS TOMKO	Street 2:	
Date Became Current:		City:	COSTA MESA
Date Ended Current:		State:	CA
Phone:	714-403-5909	Country:	
Source Type:	Implementer	Zip Code:	92626-1701

Owner/Operator Ind:	Current Operator	Street No:	
Type:	Other	Street 1:	945 AZALEA DR
Name:	CHRIS TOMKO	Street 2:	
Date Became Current:		City:	COSTA MESA
Date Ended Current:		State:	CA
Phone:	714-403-5909	Country:	
Source Type:	Implementer	Zip Code:	92626-1701

42	1 of 1	ENE	0.22 / 1,136.21	35.92 / -1	COCO'S #69 3811 BRISTOL ST SANTA ANA CA 92704	EMISSIONS
--------------------	--------	-----	--------------------	---------------	---	-----------

1990 Criteria Data

Facility ID:	65609	CERR Code:	
Facility SIC Code:	5812	TOGT:	.1
CO:	30	ROGT:	.04223
Air Basin:	SC	COT:	
District:	SC	NOXT:	
COID:	ORA	SOXT:	
DISN:	SOUTH COAST AQMD	PMT:	.2
CHAPIS:		PM10T:	.19

1990 Toxic Data

Facility ID:	65609	COID:	ORA
Facility SIC Code:	5812	DISN:	SOUTH COAST AQMD
CO:	30	CHAPIS:	
Air Basin:	SC	CERR Code:	
District:	SC		
TS:			
Health Risk Asmt:			
Non-Cancer Chronic Haz Ind:			
Non-Cancer Acute Haz Ind:			

43	1 of 13	ENE	0.22 / 1,141.25	35.81 / -1	CHEVRON 91921 3801 S BRISTON ST. SANTA ANA CA 92704	RCRA SQG
--------------------	---------	-----	--------------------	---------------	---	----------

EPA Handler ID: CAL000006752
 Gen Status Universe: Small Quantity Generator
 Contact Name: KATHY L NORRIS
 Contact Address: US
 Contact Phone No and Ext: 925-842-5931
 Contact Email: KNORRIS@CHEVRON.COM

Map Key	Number of Records	Direction	Distance (mi/ft)	Elev/Diff (ft)	Site	DB
Contact Country:		US				
County Name:		ORANGE				
EPA Region:		09				
Land Type:		Private				
Receive Date:		20060216				
Location Latitude:		33.69718				
Location Longitude:		-117.885356				

Violation/Evaluation Summary

Note: NO RECORDS: As of Nov 2021, there are no Compliance Monitoring and Enforcement (violation) records associated with this facility (EPA ID).

Handler Summary

Importer Activity: No
Mixed Waste Generator: No
Transporter Activity: No
Transfer Facility: No
Onsite Burner Exemption: No
Furnace Exemption: No
Underground Injection Activity: No
Commercial TSD: No
Used Oil Transporter: No
Used Oil Transfer Facility: No
Used Oil Processor: No
Used Oil Refiner: No
Used Oil Burner: No
Used Oil Market Burner: No
Used Oil Spec Marketer: No

Hazardous Waste Handler Details

Sequence No: 1
Receive Date: 20060216
Handler Name: CHEVRON 91921
Federal Waste Generator Code: 1
Generator Code Description: Large Quantity Generator
Source Type: Annual/Biennial Report update with Notification

Waste Code Details

Hazardous Waste Code: 134
Waste Code Description: Aqueous solution with <10% total organic residues

Hazardous Waste Code: D001
Waste Code Description: IGNITABLE WASTE

Hazardous Waste Code: D018
Waste Code Description: BENZENE

Hazardous Waste Handler Details

Sequence No: 1
Receive Date: 20060216
Handler Name: CHEVRON 91921
Federal Waste Generator Code: 2
Generator Code Description: Small Quantity Generator
Source Type: Implementer

Owner/Operator Details

Map Key	Number of Records	Direction	Distance (mi/ft)	Elev/Diff (ft)	Site	DB
<hr/>						
Owner/Operator Ind:	Current Operator			Street No:		
Type:	Private			Street 1:		
Name:	CHEVRON USA INC.			Street 2:		
Date Became Current:	19720616			City:		
Date Ended Current:				State:		
Phone:				Country:	US	
Source Type:	Annual/Biennial Report update with Notification			Zip Code:		
Owner/Operator Ind:	Current Owner			Street No:		
Type:	Private			Street 1:	PO BOX 6004	
Name:	CHEVRON USA INC.			Street 2:		
Date Became Current:	19720616			City:	SAN RAMON	
Date Ended Current:				State:	CA	
Phone:				Country:	US	
Source Type:	Annual/Biennial Report update with Notification			Zip Code:	94583	
Owner/Operator Ind:	Current Operator			Street No:		
Type:	Private			Street 1:		
Name:	CHEVRON USA INC.			Street 2:		
Date Became Current:	19720616			City:		
Date Ended Current:				State:		
Phone:				Country:	US	
Source Type:	Implementer			Zip Code:		
Owner/Operator Ind:	Current Owner			Street No:		
Type:	Private			Street 1:	PO BOX 6004	
Name:	CHEVRON USA INC.			Street 2:		
Date Became Current:	19720616			City:	SAN RAMON	
Date Ended Current:				State:	CA	
Phone:				Country:	US	
Source Type:	Implementer			Zip Code:	94583	
<hr/>						
<u>Historical Handler Details</u>						
Receive Dt:	20060216					
Generator Code Description:	Large Quantity Generator					
Handler Name:	CHEVRON 91921					
<hr/>						
43	2 of 13	ENE	0.22 / 1,141.25	35.81 / -1	CHEVRON #1953 3801 S BRISTOL ST SANTA ANA CA 92704	UST ORANGE
Facility ID:	FA0041438					
Sr No:						
Notes:						
Data Source:	Permitted Underground Storage Tank (UST) Facilities Listing					
<hr/>						
43	3 of 13	ENE	0.22 / 1,141.25	35.81 / -1	CHEVRON #9-1921 3801 S BRISTOL ST SANTA ANA CA 92704	LUST
Global ID:	T0605900929			County:	ORANGE	
Status:	COMPLETED - CASE CLOSED			Latitude:	33.696774	
Status Date:	1/15/2016			Longitude:	-117.8853401	
Case Type:	LUST CLEANUP SITE					
Date Source:	LUST Cleanup Sites & Military UST Site from GeoTracker Project Search Results Export; LUST Cleanup Sites & Military UST Site from GeoTracker Cleanup Sites Data Download					
<hr/>						
<u>LUST Cleanup Sites from GeoTracker Cleanup Sites Data Download - Facilities Detail</u>						
RB Case No:	083001181T			Potential COC:	Gasoline	
Local Case No:				How Discovered:	Tank Closure	
Begin Date:	12/1/1988			Stop Method:		
Lead Agency:	SANTA ANA RWQCB (REGION 8)			Stop Description:		

Map Key	Number of Records	Direction	Distance (mi/ft)	Elev/Diff (ft)	Site	DB
Local Agency:	SANTA ANA, CITY OF				Case Worker:	MAO
CUF Case:	YES				File Location:	Regional Board
Potential Media of Concern:	Aquifer used for drinking water supply					
How Discovered Description:						
Calwater Watershed Name:	Santa Ana River - Lower Santa Ana River - East Coastal Plain (801.11)					
DWR GW Subbasin Name:	Coastal Plain Of Orange County (8-001)					
Disadvantaged Community:						
Calenviroscreen Score:	51-55%					
Site History:						

LUST Cleanup Sites from GeoTracker Cleanup Sites Data Download - Regulatory Activity

Action Type:	ENFORCEMENT
Date :	12/21/2016
Action:	Closure/No Further Action Letter - #12/15/2016
Action Type:	ENFORCEMENT
Date :	1/13/2016
Action:	State Water Board – Closure Order
Action Type:	ENFORCEMENT
Date :	7/28/2015
Action:	Notification - Public Notice of Case Closure
Action Type:	ENFORCEMENT
Date :	7/6/2015
Action:	Clean Up Fund - Case Closure Review Summary Report (RSR)
Action Type:	RESPONSE
Date :	9/20/2014
Action:	Request for Closure - Regulator Responded
Action Type:	RESPONSE
Date :	4/28/2014
Action:	Request for Closure - Regulator Responded
Action Type:	ENFORCEMENT
Date :	11/4/2013
Action:	Technical Correspondence / Assistance / Other
Action Type:	ENFORCEMENT
Date :	1/15/2013
Action:	Technical Correspondence / Assistance / Other
Action Type:	ENFORCEMENT
Date :	8/15/2012
Action:	Technical Correspondence / Assistance / Other
Action Type:	ENFORCEMENT
Date :	4/12/2012
Action:	Technical Correspondence / Assistance / Other
Action Type:	ENFORCEMENT
Date :	2/24/2012
Action:	Technical Correspondence / Assistance / Other
Action Type:	ENFORCEMENT
Date :	1/18/2012
Action:	Technical Correspondence / Assistance / Other
Action Type:	ENFORCEMENT
Date :	1/10/2012
Action:	Clean Up Fund - Case Closure Review Summary Report (RSR)
Action Type:	ENFORCEMENT
Date :	10/11/2011
Action:	Technical Correspondence / Assistance / Other

Map Key	Number of Records	Direction	Distance (mi/ft)	Elev/Diff (ft)	Site	DB
Action Type:		ENFORCEMENT				
Date :		7/19/2011				
Action:		Technical Correspondence / Assistance / Other				
Action Type:		ENFORCEMENT				
Date :		7/15/2011				
Action:		Technical Correspondence / Assistance / Other				
Action Type:		ENFORCEMENT				
Date :		4/14/2011				
Action:		Technical Correspondence / Assistance / Other				
Action Type:		ENFORCEMENT				
Date :		4/11/2011				
Action:		Technical Correspondence / Assistance / Other				
Action Type:		ENFORCEMENT				
Date :		1/19/2011				
Action:		Technical Correspondence / Assistance / Other				
Action Type:		ENFORCEMENT				
Date :		8/12/2010				
Action:		Technical Correspondence / Assistance / Other				
Action Type:		ENFORCEMENT				
Date :		2/23/2010				
Action:		Technical Correspondence / Assistance / Other				
Action Type:		ENFORCEMENT				
Date :		8/10/2009				
Action:		Technical Correspondence / Assistance / Other				
Action Type:		ENFORCEMENT				
Date :		7/15/2009				
Action:		Letter - Notice				
Action Type:		ENFORCEMENT				
Date :		2/20/2009				
Action:		Technical Correspondence / Assistance / Other				
Action Type:		ENFORCEMENT				
Date :		11/20/2008				
Action:		Technical Correspondence / Assistance / Other				
Action Type:		RESPONSE				
Date :		10/30/2008				
Action:		Monitoring Report - Quarterly				
Action Type:		ENFORCEMENT				
Date :		10/8/2008				
Action:		File review				
Action Type:		ENFORCEMENT				
Date :		9/12/2008				
Action:		Technical Correspondence / Assistance / Other				
Action Type:		RESPONSE				
Date :		7/30/2008				
Action:		Monitoring Report - Quarterly				
Action Type:		RESPONSE				
Date :		1/30/2008				
Action:		Monitoring Report - Quarterly				
Action Type:		RESPONSE				
Date :		10/30/2007				
Action:		Monitoring Report - Quarterly				

Map Key	Number of Records	Direction	Distance (mi/ft)	Elev/Diff (ft)	Site	DB
Action Type:		RESPONSE				
Date :		8/12/2007				
Action:		Other Workplan				
Action Type:		RESPONSE				
Date :		7/30/2007				
Action:		Monitoring Report - Quarterly				
Action Type:		RESPONSE				
Date :		4/30/2007				
Action:		Interim Remedial Action Plan				
Action Type:		RESPONSE				
Date :		4/30/2007				
Action:		Soil and Water Investigation Report				
Action Type:		RESPONSE				
Date :		4/28/2007				
Action:		CAP/RAP - Feasibility Study Report				
Action Type:		ENFORCEMENT				
Date :		2/27/2007				
Action:		Staff Letter				
Action Type:		ENFORCEMENT				
Date :		1/27/2007				
Action:		Staff Letter				
Action Type:		RESPONSE				
Date :		11/8/2006				
Action:		Interim Remedial Action Plan				
Action Type:		RESPONSE				
Date :		8/21/2006				
Action:		Soil and Water Investigation Workplan				
Action Type:		ENFORCEMENT				
Date :		6/19/2006				
Action:		Staff Letter				
Action Type:		ENFORCEMENT				
Date :		6/5/2006				
Action:		File review				
Action Type:		ENFORCEMENT				
Date :		2/23/2006				
Action:		13267 Monitoring Program				
Action Type:		ENFORCEMENT				
Date :		1/23/2006				
Action:		13267 Monitoring Program				
Action Type:		ENFORCEMENT				
Date :		8/2/2005				
Action:		Preparation of Record for Appeal/Referral/Petition				
Action Type:		ENFORCEMENT				
Date :		6/20/2005				
Action:		13267 Monitoring Program				
Action Type:		ENFORCEMENT				
Date :		2/20/2005				
Action:		13267 Monitoring Program				
Action Type:		ENFORCEMENT				
Date :		12/3/2004				
Action:		13267 Monitoring Program				
Action Type:		ENFORCEMENT				

Map Key	Number of Records	Direction	Distance (mi/ft)	Elev/Diff (ft)	Site	DB
Date :		9/13/2004				
Action:		13267 Monitoring Program				
Action Type:		ENFORCEMENT				
Date :		8/30/2004				
Action:		13267 Monitoring Program				
Action Type:		ENFORCEMENT				
Date :		6/23/2004				
Action:		13267 Monitoring Program				
Action Type:		ENFORCEMENT				
Date :		1/21/2004				
Action:		13267 Monitoring Program				
Action Type:		ENFORCEMENT				
Date :		10/22/2003				
Action:		13267 Monitoring Program				
Action Type:		ENFORCEMENT				
Date :		7/15/2003				
Action:		* No Action				
Action Type:		RESPONSE				
Date :		4/30/2003				
Action:		Monitoring Report - Quarterly				
Action Type:		ENFORCEMENT				
Date :		4/10/2003				
Action:		* No Action				
Action Type:		Other				
Date :		12/13/1988				
Action:		Leak Discovery				
Action Type:		Other				
Date :		12/13/1988				
Action:		Leak Reported				
Action Type:		Other				
Date :		12/13/1988				
Action:		Leak Stopped				

LUST Cleanup Sites from GeoTracker Cleanup Sites Data Download - Regulatory Contacts

Contact Type:	Local Agency Caseworker	Address:	1439 S. BROADWAY
Contact Name:	CHRISTOPHER CIRAULO	Email:	cciraulo@santa-ana.org
City:	SANTA ANA	Phone No:	
Organization Name:	SANTA ANA, CITY OF		
Contact Type:	Regional Board Caseworker	Address:	3737 Main Street, Suite 500
Contact Name:	MIGUEL OVIEDO	Email:	miguel.oviedo@waterboards.ca.gov
City:	RIVERSIDE	Phone No:	9517823238
Organization Name:	SANTA ANA RWQCB (REGION 8)		

LUST Cleanup Sites from GeoTracker Cleanup Sites Data Download - Status History

Status:	Completed - Case Closed
Status Date:	1/15/2016
Status:	Open - Verification Monitoring
Status Date:	5/23/2008
Status:	Open - Site Assessment
Status Date:	5/3/2007
Status:	Open - Site Assessment

Map Key	Number of Records	Direction	Distance (mi/ft)	Elev/Diff (ft)	Site	DB
Status Date:		5/1/2007				
Status:		Open - Site Assessment				
Status Date:		10/17/2006				
Status:		Open - Remediation				
Status Date:		6/5/2006				
Status:		Open - Remediation				
Status Date:		4/9/1997				
Status:		Open - Site Assessment				
Status Date:		3/27/1989				
Status:		Open - Site Assessment				
Status Date:		12/13/1988				
Status:		Open - Case Begin Date				
Status Date:		12/1/1988				
Status:		Open - Site Assessment				
Status Date:		12/1/1988				

LUST Sites from GeoTracker Search - Regulatory Profile

Site Facility Name:	CHEVRON #9-1921	Potential COC:	GASOLINE
Site Facility Type:	LUST CLEANUP SITE	Facility Type:	
Cleanup Status:	COMPLETED - CASE CLOSED	Composting Method:	
Project Status:		Address:	3801 S BRISTOL ST
WDR Place Type:		City:	SANTA ANA
WDR File:		Zip:	92704
WDR Order:		County:	ORANGE
CUF Priority Assig:	D	CUF Claim:	4678
CUF Amount Paid:	\$1,490,000		
File Location:	REGIONAL BOARD		
Designated Beneficial Use:	MUN, AGR, IND, PROC, 8 - Note: Also incl parts of 801.13, 801.14, 845.61 - Note: Also incl parts of 801.13, 801.14, 845.61, 845.63.		
Project Oversight Agencies:			
Report Link:	https://geotracker.waterboards.ca.gov/profile_report?global_id=T0605900929		
Cleanup Status Detail:	COMPLETED - CASE CLOSED AS OF 1/15/2016		
Cleanup History Link:	https://geotracker.waterboards.ca.gov/profile_report_include?global_id=T0605900929&tabname=regulatoryhistory		
Potential Media of Concern:	AQUIFER USED FOR DRINKING WATER SUPPLY		
User Defined Beneficial Use:			
DWR GW Sub Basin:	Coastal Plain Of Orange County (8-001)		
Calwater Watershed Name:	Santa Ana River - Lower Santa Ana River - East Coastal Plain (801.11)		
Post Closure Site Management:			
Future Land Use:			
Cleanup Oversight Agencies:	SANTA ANA RWQCB (REGION 8) (LEAD) - CASE #: 083001181T CASEWORKER: MIGUEL OVIEDO SANTA ANA, CITY OF CASEWORKER: CHRISTOPHER CIRAULO # OF WELLS MONITORED - SEMI-ANNUALLY : 15		
Gndwater Monitoring Freque:	Municipal and Domestic Supply, Agricultural Supply, Industrial Service Supply, Industrial Process Supply, 8 - Note: Also incl parts of 801.13, 801.14, 845.61 - Note: Also incl parts of 801.13, 801.14, 845.61, 845.63.		
Designated Beneficial Use Desc:			
Site History:			

No site history available

LUST Sites from GeoTracker Search - Cleanup Status History

Status:	Completed - Case Closed
Date :	1/15/2016
Status:	Open - Verification Monitoring
Date :	5/23/2008

Map Key	Number of Records	Direction	Distance (mi/ft)	Elev/Diff (ft)	Site	DB
Status: Date :		Open - Site Assessment 5/3/2007				
Status: Date :		Open - Site Assessment 5/1/2007				
Status: Date :		Open - Site Assessment 10/17/2006				
Status: Date :		Open - Remediation 6/5/2006				
Status: Date :		Open - Remediation 4/9/1997				
Status: Date :		Open - Site Assessment 3/27/1989				
Status: Date :		Open - Site Assessment 12/13/1988				
Status: Date :		Open - Site Assessment 12/1/1988				
Status: Date :		Open - Case Begin Date 12/1/1988				

LUST Sites from GeoTracker Search - Regulatory Activities (as of May 29, 2021)

Action Type: Other Regulatory Actions
Action Date: 12/21/2016
Received Issue Date: 12/21/2016
Action: Closure/No Further Action Letter - #12/15/2016
Doc Link: https://geotracker.waterboards.ca.gov/view_documents?global_id=T0605900929&enforcement_id=6306927&temptable=ENFORCEMENT

Title Description Comments:

Claim 4678 State Water Board Uniform Closure Letter

Action Type: Other Regulatory Actions
Action Date: 1/13/2016
Received Issue Date: 1/13/2016
Action: State Water Board - Closure Order
Doc Link: https://geotracker.waterboards.ca.gov/view_documents?global_id=T0605900929&enforcement_id=6275082&temptable=ENFORCEMENT

Title Description Comments:

Claim 4678 Final Order State Water Board Case Closure

Action Type: Notices
Action Date: 7/28/2015
Received Issue Date: 7/28/2015
Action: Notification - Public Notice of Case Closure
Doc Link: https://geotracker.waterboards.ca.gov/view_documents?global_id=T0605900929&enforcement_id=6254894&temptable=ENFORCEMENT

Title Description Comments:

Claim 4678 Public Notice State Water Board Case Closure

Action Type: Other Regulatory Actions
Action Date: 7/6/2015
Received Issue Date: 7/6/2015
Action: Clean Up Fund - Case Closure Review Summary Report (RSR)
Doc Link: https://geotracker.waterboards.ca.gov/view_documents?global_id=T0605900929&enforcement_id=6254897&temptable=ENFORCEMENT

Title Description Comments:

Map Key	Number of Records	Direction	Distance (mi/ft)	Elev/Diff (ft)	Site	DB
---------	-------------------	-----------	------------------	----------------	------	----

Claim 4678 Fund Manager Case Closure RSR/FM Determination/FM Closure Recommendation

Action Type: Response Requested - Other
Action Date: *9/20/2014
Received Issue Date: 7/20/2014
Action: Request for Closure - Regulator Responded
Doc Link:
Title Description Comments:

- Site not eligible for closure.

Action Type: Response Requested - Other
Action Date: 4/28/2014
Received Issue Date: 4/28/2014
Action: Request for Closure - Regulator Responded
Doc Link: https://geotracker.waterboards.ca.gov/view_documents_all?global_id=T0605900929&doc_id=5815684
Title Description Comments:

9-1921 - CSM and LTC Request Report - Site is not eligible for closure owed to the fluctuation of the concentrations of TBA.

Action Type: Other Regulatory Actions
Action Date: 11/4/2013
Received Issue Date: 11/4/2013
Action: Technical Correspondence / Assistance / Other
Doc Link:
Title Description Comments:

THIRD QUARTER 2013 SEMI ANNUAL PROGRESS AND GROUNDWATER REPORT

Action Type: Other Regulatory Actions
Action Date: 1/15/2013
Received Issue Date: 1/15/2013
Action: Technical Correspondence / Assistance / Other
Doc Link:
Title Description Comments:

Request to Discontinue Operation of Remediation System - We responded to an email from the consultant that states that the dual phase extraction system at this site has reached its practical limits and that its operation be discontinued due to low asymptotic conditions of the vapor extraction portion. In view of the continuous high concentrations of TBA, 12,000 ug/L in MW-17, and benzene, 4,500 ug/L in VEW-2 analyzed in July 2012, we agree with the idea to discontinue with the dual phase extraction system. We request for a workplan for any of the alternative methods that might be considered.

Action Type: Other Regulatory Actions
Action Date: 8/15/2012
Received Issue Date: 8/15/2012
Action: Technical Correspondence / Assistance / Other
Doc Link:
Title Description Comments:

Third Quarter 2012: Semi Annual Progress and Groundwater Monitoring Report. Very high concentrations of benzene (4,500 ug/L) and TBA (12,000 ug/L) in VEW-2 and MW-17, respectively.

Action Type: Other Regulatory Actions
Action Date: 4/12/2012
Received Issue Date: 4/12/2012
Action: Technical Correspondence / Assistance / Other
Doc Link:
Title Description Comments:

Semi Annual Status Report 1st Quarter 2012

Action Type: Other Regulatory Actions
Action Date: 2/24/2012
Received Issue Date: 2/24/2012

Map Key	Number of Records	Direction	Distance (mi/ft)	Elev/Diff (ft)	Site	DB
Action:		Technical Correspondence / Assistance / Other				
Doc Link:						
Title Description Comments:						
First Quarter 2012 - Semi Annual Groundwater Monitoring Report. High benzene and TBA concentrations of 4,400 ug/L and 24,000 ug/L were detected in monitoring wells VEW-2 and MW-17, respectively during the January 3, 2012 monitoring.						
Action Type:		Other Regulatory Actions				
Action Date:		1/18/2012				
Received Issue Date:		1/18/2012				
Action:		Technical Correspondence / Assistance / Other				
Doc Link:						
Title Description Comments:						
Fourth Quarter 2011 - Semi Annual Groundwater Monitoring Report						
Action Type:		Other Regulatory Actions				
Action Date:		1/10/2012				
Received Issue Date:		1/10/2012				
Action:		Clean Up Fund - Case Closure Review Summary Report (RSR)				
Doc Link:		https://geotracker.waterboards.ca.gov/view_documents?global_id=T0605900929&enforcement_id=6393544&temptable=ENFORCEMENT				
Title Description Comments:						
Five Year Review, 2011						
Action Type:		Other Regulatory Actions				
Action Date:		10/11/2011				
Received Issue Date:		10/11/2011				
Action:		Technical Correspondence / Assistance / Other				
Doc Link:						
Title Description Comments:						
Third Quarter 2011 - Semi Annual Groundwater Monitoring Report						
Action Type:		Other Regulatory Actions				
Action Date:		7/19/2011				
Received Issue Date:		7/19/2011				
Action:		Technical Correspondence / Assistance / Other				
Doc Link:						
Title Description Comments:						
Additional Site Assessment Workplan - Chevron proposes the installation of three additional groundwater monitoring wells in order to further delineate the lateral extent of petroleum hydrocarbons in groundwater to the north, south, and southeastern direction and to obtain additional groundwater elevation data to confirm the direction of groundwater flow for the site. The data from the proposed monitoring wells will be used to confirm the groundwater gradient direction, determine the lateral extent of petroleum hydrocarbons, and evaluate if additional assessment in the southwestern direction is necessary. One of the monitoring wells is proposed onsite in the upgradient direction and the other two monitoring wells are proposed offsite in the adjacent shopping center to provide downgradient delineation.						
Action Type:		Other Regulatory Actions				
Action Date:		7/15/2011				
Received Issue Date:		7/15/2011				
Action:		Technical Correspondence / Assistance / Other				
Doc Link:						
Title Description Comments:						
Remedial System Operation and Maintenance Progress Report - Initial startup of the SVE portion of the remediation system that was attempted on March 22, 2011. System troubleshooting continued into 2nd quarter 2011 due to "low flow" alarms. After several troubleshooting events, it was determined that the programmable logic controller (PLC) was malfunctioning and required replacement. The PLC was replaced on April 20, 2011 and the SVE system startup was subsequently initiated. System influent soil-vapor concentrations were initially high while focusing on the three wells that had the highest soil-vapor concentrations measured during startup (VEW-2, VEW-3, & VEW-4). On May 12, 2011, an individual vapor extraction test was performed. Based on the test, it was concluded that the system should be limited to extracting soil-vapors from one well at a time to maximize applied vacuum and flowrate. Well VEW-3 was selected to be online and wells VEW-2 and VEW-4 were shut off. On May 26, 2011 vapor extraction was switched from VEW-3 to VEW-4 due to low mass removal rates based on both field data and lab results. Due to system shutdowns caused by a "low flow" alarm, well VEW-2 was slightly opened and added as an extraction well to maintain system operation. On June 21, 2011, vapor extraction was switched from VEW-4 to VEW-2 due to low mass removal rates. The DPE system continued operating on extraction well VEW-2 continuously through						

Map Key	Number of Records	Direction	Distance (mi/ft)	Elev/Diff (ft)	Site	DB
---------	-------------------	-----------	------------------	----------------	------	----

June 30, 2011.

Action Type: Other Regulatory Actions
Action Date: 4/14/2011
Received Issue Date: 4/14/2011
Action: Technical Correspondence / Assistance / Other
Doc Link:
Title Description Comments:

Remedial System startup and Operation and Maintainance ReportMonitoting Report

Action Type: Other Regulatory Actions
Action Date: 4/11/2011
Received Issue Date: 4/11/2011
Action: Technical Correspondence / Assistance / Other
Doc Link:
Title Description Comments:

First Quarter 2011 Semi-Annual Groundwater Monitoting Report

Action Type: Other Regulatory Actions
Action Date: 1/19/2011
Received Issue Date: 1/19/2011
Action: Technical Correspondence / Assistance / Other
Doc Link:
Title Description Comments:

Change in Purging and Sampling Methods Notification Letter

Action Type: Other Regulatory Actions
Action Date: 8/12/2010
Received Issue Date: 8/12/2010
Action: Technical Correspondence / Assistance / Other
Doc Link:
Title Description Comments:

Third Quarter 2010 Progress and Groundwater Monitoring Report - High Concentrations of BTEX, TPHg, and TBA recorded in MW-06R, 17, 18, 19, 20, VEW-1, 2, 3, and 4.

Action Type: Other Regulatory Actions
Action Date: 2/23/2010
Received Issue Date: 2/23/2010
Action: Technical Correspondence / Assistance / Other
Doc Link:
Title Description Comments:

First Quarter 2010 Groundwater Monitoring Report

Action Type: Other Regulatory Actions
Action Date: 8/10/2009
Received Issue Date: 8/10/2009
Action: Technical Correspondence / Assistance / Other
Doc Link:
Title Description Comments:

Third Quarter 2009 Progress and Groundwater Monitoring Report

Action Type: Notices
Action Date: 7/15/2009
Received Issue Date: 7/15/2009
Action: Letter - Notice
Doc Link:
Title Description Comments:

Map Key	Number of Records	Direction	Distance (mi/ft)	Elev/Diff (ft)	Site	DB
----------------	--------------------------	------------------	-------------------------	-----------------------	-------------	-----------

Monitoring Reduction from Quarterly to Semi-Annually Based on the review of the groundwater data for the subject site, a change from quarterly to a semiannual sampling and monitoring frequency is appropriate. Effective immediately, you shall commence semiannual sampling events which must be chosen from the periods 1st and 3rd Quarters or 2nd and 4th Quarters. Any previously approved annual sampling remains unchanged and should be conducted during the 4th Quarter (December). The groundwater monitoring reports are due to this office by the 30th day of the month following the monitoring period.

Action Type: Other Regulatory Actions
Action Date: 2/20/2009
Received Issue Date: 2/20/2009
Action: Technical Correspondence / Assistance / Other
Doc Link:
Title Description Comments:

Submittal of 1st quarter 2009 Progress and Groundwater Monitoring report

Action Type: Other Regulatory Actions
Action Date: 11/20/2008
Received Issue Date: 11/20/2008
Action: Technical Correspondence / Assistance / Other
Doc Link:
Title Description Comments:

Submittal of 4th Quarter 2008 Progress Report

Action Type: Response Requested - Reports
Action Date: 10/30/2008
Received Issue Date: 9/16/2008
Action: Monitoring Report - Quarterly
Doc Link:
Title Description Comments:

Third Water 2008 Groundwater Monitoring Report - Site continues showing high concentrations of hydrocarbon

Action Type: Other Regulatory Actions
Action Date: 10/8/2008
Received Issue Date: 10/8/2008
Action: File review
Doc Link:
Title Description Comments:

Review reports on past and recent projects.

Action Type: Other Regulatory Actions
Action Date: 9/12/2008
Received Issue Date: 9/12/2008
Action: Technical Correspondence / Assistance / Other
Doc Link:
Title Description Comments:

Submittal of 3rd Quarter 2008 Progress and Groundwater Monitoring Report Review of 3rd quarter 2008 monitoring report.

Action Type: Other Regulatory Actions
Action Date: 9/12/2008
Received Issue Date: 9/12/2008
Action: Technical Correspondence / Assistance / Other
Doc Link:
Title Description Comments:

Well Installation Report Report summerizes the well installation activites performed at the site. Activities involved monitoring wells and vapor wells installation.

Action Type: Response Requested - Reports
Action Date: 7/30/2008
Received Issue Date: 5/23/2008

Map Key	Number of Records	Direction	Distance (mi/ft)	Elev/Diff (ft)	Site	DB
<hr/>						
Action:		Monitoring Report - Quarterly				
Doc Link:						
Title Description Comments:						
Monitoring Report - Quarterly - Second Quarter 2008 groundwater monitoring report						
Action Type:		Response Requested - Reports				
Action Date:		1/30/2008				
Received Issue Date:		3/3/2008				
Action:		Monitoring Report - Quarterly				
Doc Link:						
Title Description Comments:						
Monitoring Report - Quarterly - Fourth Quarter 2007 Monitoring Report						
Action Type:		Response Requested - Reports				
Action Date:		10/30/2007				
Received Issue Date:		9/9/2007				
Action:		Monitoring Report - Quarterly				
Doc Link:						
Title Description Comments:						
Monitoring Report - Quarterly - Third Quarter 2007 Groundwater Monitoring Report						
Action Type:		Response Requested - Reports				
Action Date:		7/30/2007				
Received Issue Date:		8/17/2007				
Action:		Monitoring Report - Quarterly				
Doc Link:						
Title Description Comments:						
Monitoring Report - Quarterly - Second Quarter 2007 Groundwater Monitoring Report						
Action Type:		Response Requested - Reports				
Action Date:		4/30/2007				
Received Issue Date:		5/1/2007				
Action:		Soil and Water Investigation Report				
Doc Link:						
Title Description Comments:						
Investigation Progress Report - Extraction well report.						
Action Type:		Response Requested - Reports				
Action Date:		4/28/2007				
Received Issue Date:		5/1/2007				
Action:		CAP/RAP - Feasibility Study Report				
Doc Link:						
Title Description Comments:						
CAP/RAP - Feasibility Study Report - MPE feasibility study						
Action Type:		Other Regulatory Actions				
Action Date:		2/27/2007				
Received Issue Date:		2/27/2007				
Action:		Staff Letter				
Doc Link:						
Title Description Comments:						
Letter approving workplan						
Action Type:		Other Regulatory Actions				
Action Date:		1/27/2007				
Received Issue Date:		1/27/2007				

Map Key	Number of Records	Direction	Distance (mi/ft)	Elev/Diff (ft)	Site	DB
<hr/>						
Action:		Staff Letter				
Doc Link:						
Title Description Comments:						
Additional Site Assessment and multiphase extraction - pilot test workplan						
Action Type:		Response Requested - Workplans				
Action Date:		8/21/2006				
Received Issue Date:		10/17/2006				
Action:		Soil and Water Investigation Workplan				
Doc Link:						
Title Description Comments:						
Soil and Water Investigation Workplan - Workplan for additional site assessment						
Action Type:		Other Regulatory Actions				
Action Date:		6/19/2006				
Received Issue Date:		6/19/2006				
Action:		Staff Letter				
Doc Link:						
Title Description Comments:						
Request for workplan for additioanal site assessment						
Action Type:		Other Regulatory Actions				
Action Date:		6/5/2006				
Received Issue Date:		6/5/2006				
Action:		File review				
Doc Link:						
Title Description Comments:						
Action Type:		Enforcement/Orders				
Action Date:		2/23/2006				
Received Issue Date:		2/23/2006				
Action:		13267 Monitoring Program				
Doc Link:						
Title Description Comments:						
1st Quarter 2006 Monitoring Report						
Action Type:		Enforcement/Orders				
Action Date:		1/23/2006				
Received Issue Date:		1/23/2006				
Action:		13267 Monitoring Program				
Doc Link:						
Title Description Comments:						
4th Quarter 2005 Monitoring Report						
Action Type:		Other Regulatory Actions				
Action Date:		8/2/2005				
Received Issue Date:		8/2/2005				
Action:		Preparation of Record for Appeal/Referral/Petition				
Doc Link:						
Title Description Comments:						
Remedial action plan						
Action Type:		Enforcement/Orders				
Action Date:		6/20/2005				
Received Issue Date:		6/20/2005				
Action:		13267 Monitoring Program				
Doc Link:						

Map Key	Number of Records	Direction	Distance (mi/ft)	Elev/Diff (ft)	Site	DB
Title Description Comments:						
2nd Quarter 2005 Monitoring Report						
Action Type:		Enforcement/Orders				
Action Date:		2/20/2005				
Received Issue Date:		2/20/2005				
Action:		13267 Monitoring Program				
Doc Link:						
Title Description Comments:						
1st Quarter 2005 Monitoring Report						
Action Type:		Enforcement/Orders				
Action Date:		12/3/2004				
Received Issue Date:		12/3/2004				
Action:		13267 Monitoring Program				
Doc Link:						
Title Description Comments:						
4th Quarter 2004 Monitoring Report						
Action Type:		Enforcement/Orders				
Action Date:		9/13/2004				
Received Issue Date:		9/13/2004				
Action:		13267 Monitoring Program				
Doc Link:						
Title Description Comments:						
3rd Quarter 2004 Groundwater Monitoring Report						
Action Type:		Enforcement/Orders				
Action Date:		8/30/2004				
Received Issue Date:		8/30/2004				
Action:		13267 Monitoring Program				
Doc Link:						
Title Description Comments:						
3rd Quarter 2004 Monitoring Report						
Action Type:		Enforcement/Orders				
Action Date:		6/23/2004				
Received Issue Date:		6/23/2004				
Action:		13267 Monitoring Program				
Doc Link:						
Title Description Comments:						
1st Quarter 2004 Groundwater Monitoring Report						
Action Type:		Enforcement/Orders				
Action Date:		1/21/2004				
Received Issue Date:		1/21/2004				
Action:		13267 Monitoring Program				
Doc Link:						
Title Description Comments:						
Fourth Quarter 2003 GMR						
Action Type:		Enforcement/Orders				
Action Date:		10/22/2003				
Received Issue Date:		10/22/2003				
Action:		13267 Monitoring Program				
Doc Link:						

Map Key	Number of Records	Direction	Distance (mi/ft)	Elev/Diff (ft)	Site	DB
Title Description Comments:						
Third Quarter 2003 monitoring report						
Action Type:		Enforcement - Other				
Action Date:		7/15/2003				
Received Issue Date:		7/15/2003				
Action:		* No Action				
Doc Link:						
Title Description Comments:						
Second Quarter Monitoring report 2003						
Action Type:		Response Requested - Reports				
Action Date:		*4/30/2003				
Received Issue Date:		4/29/2003				
Action:		Monitoring Report - Quarterly				
Doc Link:						
Title Description Comments:						
Monitoring Report - Quarterly						
Action Type:		Enforcement - Other				
Action Date:		4/10/2003				
Received Issue Date:		4/10/2003				
Action:		* No Action				
Doc Link:						
Title Description Comments:						
First Quarter Monitoring report 2003						
Action Type:		Response Requested - Workplans				
Action Date:		8/12/2007				
Received Issue Date:						
Action:		Other Workplan				
Doc Link:						
Title Description Comments:						
Other Workplan - Well abandonment workplan						
Action Type:		Response Requested - Workplans				
Action Date:		4/30/2007				
Received Issue Date:						
Action:		Interim Remedial Action Plan				
Doc Link:						
Title Description Comments:						
Interim Remedial Action Plan - Discrete-depth Sampling Workplan						
Action Type:		Response Requested - Workplans				
Action Date:		11/8/2006				
Received Issue Date:						
Action:		Interim Remedial Action Plan				
Doc Link:						
Title Description Comments:						
Interim Remedial Action Plan - 4th Quarter 2006 Groundwater Monitoring Report						
Action Type:		SWRCB Case Review				
Action Date:		7/22/2016				
Received Issue Date:						
Action:		Closure Denial Review				
Doc Link:						

Map Key	Number of Records	Direction	Distance (mi/ft)	Elev/Diff (ft)	Site	DB
Title Description Comments:						
Case Closed						
Action Type:						
Leak Action						
Action Date:						
12/13/1988						
Received Issue Date:						
Action:						
Leak Discovery						
Doc Link:						
Title Description Comments:						
Action Type:						
Leak Action						
Action Date:						
12/13/1988						
Received Issue Date:						
Action:						
Leak Reported						
Doc Link:						
Title Description Comments:						
Action Type:						
Leak Action						
Action Date:						
12/13/1988						
Received Issue Date:						
Action:						
Leak Stopped						
Doc Link:						
Title Description Comments:						
Action Type:						
Other Regulatory Actions						
Action Date:						
Received Issue Date:						
Action:						
State Water Board - Closure Order						
Doc Link:						
https://geotracker.waterboards.ca.gov/view_documents?global_id=T0605900929&enforcement_id=6254896&temptable=ENFORCEMENT						
Title Description Comments:						
Claim 4678 Draft Order State Water Board Case Closure						

LUST Sites from GeoTracker Search - Site Maps (as of May 29, 2021)

Title:		GEOBORE VEW-2 (VEW-2)
Link:		https://geotracker.waterboards.ca.gov/esi/uploads/geo_bore/4082184314/T0605900929.PDF
Size :		457 KB
Submitted By:		LEIDOS (SAIC) (AUTH_RP)
Submitted:		9/16/2008*
Title:		GEOBORE VEW-1 (VEW-1)
Link:		https://geotracker.waterboards.ca.gov/esi/uploads/geo_bore/1679424464/T0605900929.PDF
Size :		433 KB
Submitted By:		LEIDOS (SAIC) (AUTH_RP)
Submitted:		9/16/2008*
Title:		GEOBORE MW-19 (MW-19)
Link:		https://geotracker.waterboards.ca.gov/esi/uploads/geo_bore/8659363269/T0605900929.PDF
Size :		422 KB
Submitted By:		LEIDOS (SAIC) (AUTH_RP)
Submitted:		9/16/2008*
Title:		GEOBORE MW-20 (MW-20)
Link:		https://geotracker.waterboards.ca.gov/esi/uploads/geo_bore/1547347128/T0605900929.PDF
Size :		435 KB
Submitted By:		LEIDOS (SAIC) (AUTH_RP)
Submitted:		9/16/2008*
Title:		GEO_MAP
Link:		https://geotracker.waterboards.ca.gov/esi/uploads/geo_map/8387401759/T0605900929.PDF
Size :		55 KB

Map Key	Number of Records	Direction	Distance (mi/ft)	Elev/Diff (ft)	Site	DB
<hr/>						
Submitted By:		LEIDOS (SAIC) (AUTH_RP)				
Submitted:		9/16/2008*				
Title:		GEOBORE VEW-3 (VEW-3)				
Link:		https://geotracker.waterboards.ca.gov/esi/uploads/geo_bore/1098110377/T0605900929.PDF				
Size :		447 KB				
Submitted By:		LEIDOS (SAIC) (AUTH_RP)				
Submitted:		9/16/2008*				
Title:		GEOBORE MW-17 (MW-17)				
Link:		https://geotracker.waterboards.ca.gov/esi/uploads/geo_bore/9046082019/T0605900929.PDF				
Size :		460 KB				
Submitted By:		LEIDOS (SAIC) (AUTH_RP)				
Submitted:		9/16/2008*				
Title:		GEOBORE MW-18 (MW-18)				
Link:		https://geotracker.waterboards.ca.gov/esi/uploads/geo_bore/5058592081/T0605900929.PDF				
Size :		438 KB				
Submitted By:		LEIDOS (SAIC) (AUTH_RP)				
Submitted:		9/16/2008*				
Title:		GEOBORE VEW-4 (VEW-4)				
Link:		https://geotracker.waterboards.ca.gov/esi/uploads/geo_bore/6837538778/T0605900929.PDF				
Size :		441 KB				
Submitted By:		LEIDOS (SAIC) (AUTH_RP)				
Submitted:		9/16/2008*				
Title:		GEO_BORE (DP5)				
Link:		https://geotracker.waterboards.ca.gov/esi/uploads/geo_bore/4397435069/T0605900929.pdf				
Size :		67 KB				
Submitted By:		JASON LEE (RP)				
Submitted:		10/12/2007*				
Title:		GEO_BORE (DP9)				
Link:		https://geotracker.waterboards.ca.gov/esi/uploads/geo_bore/5732863485/T0605900929.pdf				
Size :		66 KB				
Submitted By:		JASON LEE (RP)				
Submitted:		10/12/2007*				
Title:		GEO_BORE (DP12)				
Link:		https://geotracker.waterboards.ca.gov/esi/uploads/geo_bore/2827626109/T0605900929.pdf				
Size :		68 KB				
Submitted By:		JASON LEE (RP)				
Submitted:		10/12/2007*				
Title:		GEO_MAP				
Link:		https://geotracker.waterboards.ca.gov/esi/uploads/geo_map/3012113273/T0605900929.pdf				
Size :		549 KB				
Submitted By:		JASON LEE (RP)				
Submitted:		10/12/2007*				
Title:		GEO_BORE (DP2)				
Link:		https://geotracker.waterboards.ca.gov/esi/uploads/geo_bore/4634890496/T0605900929.pdf				
Size :		68 KB				
Submitted By:		JASON LEE (RP)				
Submitted:		10/12/2007*				
Title:		GEO_BORE (DP8)				
Link:		https://geotracker.waterboards.ca.gov/esi/uploads/geo_bore/4904648303/T0605900929.pdf				
Size :		68 KB				
Submitted By:		JASON LEE (RP)				
Submitted:		10/12/2007*				
Title:		GEO_BORE (DP4)				
Link:		https://geotracker.waterboards.ca.gov/esi/uploads/geo_bore/8638761222/T0605900929.pdf				
Size :		67 KB				
Submitted By:		JASON LEE (RP)				
Submitted:		10/12/2007*				

Map Key	Number of Records	Direction	Distance (mi/ft)	Elev/Diff (ft)	Site	DB
Title: Link: Size : Submitted By: Submitted:		GEO_BORE (DP10)			https://geotracker.waterboards.ca.gov/esi/uploads/geo_bore/6172195911/T0605900929.pdf 67 KB JASON LEE (RP) 10/12/2007*	
Title: Link: Size : Submitted By: Submitted:		GEO_BORE (DP13)			https://geotracker.waterboards.ca.gov/esi/uploads/geo_bore/7466616570/T0605900929.pdf 68 KB JASON LEE (RP) 10/12/2007*	
Title: Link: Size : Submitted By: Submitted:		GEO_BORE (DP15)			https://geotracker.waterboards.ca.gov/esi/uploads/geo_bore/7709690690/T0605900929.pdf 65 KB JASON LEE (RP) 10/12/2007*	
Title: Link: Size : Submitted By: Submitted:		GEO_BORE (DP1)			https://geotracker.waterboards.ca.gov/esi/uploads/geo_bore/4436999261/T0605900929.pdf 67 KB JASON LEE (RP) 10/12/2007*	
Title: Link: Size : Submitted By: Submitted:		GEO_BORE (DP6)			https://geotracker.waterboards.ca.gov/esi/uploads/geo_bore/5824709832/T0605900929.pdf 67 KB JASON LEE (RP) 10/12/2007*	
Title: Link: Size : Submitted By: Submitted:		GEO_BORE (DP14)			https://geotracker.waterboards.ca.gov/esi/uploads/geo_bore/5235829234/T0605900929.pdf 66 KB JASON LEE (RP) 10/12/2007*	
Title: Link: Size : Submitted By: Submitted:		GEO_BORE (DP11)			https://geotracker.waterboards.ca.gov/esi/uploads/geo_bore/8350644767/T0605900929.pdf 66 KB JASON LEE (RP) 10/12/2007*	
Title: Link: Size : Submitted By: Submitted:		GEO_BORE (DP3)			https://geotracker.waterboards.ca.gov/esi/uploads/geo_bore/1242628335/T0605900929.pdf 67 KB JASON LEE (RP) 10/12/2007*	
Title: Link: Size : Submitted By: Submitted:		GEO_BORE (EW-1)			https://geotracker.waterboards.ca.gov/esi/uploads/geo_bore/9812925577/T0605900929.pdf 2,270 KB JASON LEE (RP) 5/9/2007*	
Title: Link: Size : Submitted By: Submitted:		GEO_MAP			https://geotracker.waterboards.ca.gov/esi/uploads/geo_map/6752683877/T0605900929.pdf 126 KB JASON LEE (RP) 5/9/2007*	
Title: Link: Size : Submitted By: Submitted:		GEO_MAP			https://geotracker.waterboards.ca.gov/esi/uploads/geo_map/1231504142/T0605900929.pdf 75 KB JASON LEE (RP) 5/9/2003	

LUST Sites from GeoTracker Search - Documents (as of May 29, 2021)

Map Key	Number of Records	Direction	Distance (mi/ft)	Elev/Diff (ft)	Site	DB
Document Type:	Site Documents			Size :		
Document Date:				Submitted By:	LESLIE BIERWIRTH-DOUGLAS (REGULATOR)	
Type:	STATE WATER BOARD - CLOSURE ORDER			Submitted:		
Title:	CLAIM 4678 DRAFT ORDER STATE WATER BOARD CASE CLOSURE					
Title Link:	https://geotracker.waterboards.ca.gov/view_documents?global_id=T0605900929&enforcement_id=6254896					
Document Type:	Site Documents			Size :		
Document Date:	12/21/2016			Submitted By:	(REGULATOR)	
Type:	CLOSURE/NO FURTHER ACTION LETTER			Submitted:		
Title:	CLAIM 4678 STATE WATER BOARD UNIFORM CLOSURE LETTER					
Title Link:	https://geotracker.waterboards.ca.gov/view_documents?global_id=T0605900929&enforcement_id=6306927					
Document Type:	Site Documents			Size :	5,984 KB	
Document Date:	9/26/2016			Submitted By:	AECOM (CONTRACTOR)	
Type:	WELL DESTRUCTION REPORT			Submitted:		
Title:	WELL DESTRUCTION REPORT					
Title Link:	https://geotracker.waterboards.ca.gov/esi/uploads/geo_report/7438658297/T0605900929.PDF					
Document Type:	Site Documents			Size :		
Document Date:	1/13/2016			Submitted By:	TRANECIA CARRAWAY (REGULATOR)	
Type:	STATE WATER BOARD - CLOSURE ORDER			Submitted:		
Title:	CLAIM 4678 FINAL ORDER STATE WATER BOARD CASE CLOSURE					
Title Link:	https://geotracker.waterboards.ca.gov/view_documents?global_id=T0605900929&enforcement_id=6275082					
Document Type:	Monitoring Reports			Size :	8,889 KB	
Document Date:	9/21/2015*			Submitted By:	AECOM (CONTRACTOR)	
Type:	MONITORING REPORT - SEMI-ANNUALLY			Submitted:		
Title:	3Q15 GWM REPORT					
Title Link:	https://geotracker.waterboards.ca.gov/esi/uploads/geo_report/3062540411/T0605900929.PDF					
Document Type:	Site Documents			Size :		
Document Date:	7/28/2015			Submitted By:	LESLIE BIERWIRTH-DOUGLAS (REGULATOR)	
Type:	NOTIFICATION - PUBLIC NOTICE OF CASE CLOSURE			Submitted:		
Title:	CLAIM 4678 PUBLIC NOTICE STATE WATER BOARD CASE CLOSURE					
Title Link:	https://geotracker.waterboards.ca.gov/view_documents?global_id=T0605900929&enforcement_id=6254894					
Document Type:	Site Documents			Size :	19 KB	
Document Date:	7/23/2015			Submitted By:	AECOM (CONTRACTOR)	
Type:	CORRESPONDENCE			Submitted:		
Title:	CHANGE OF CONSULTANT					
Title Link:	https://geotracker.waterboards.ca.gov/esi/uploads/geo_report/4841178655/T0605900929.PDF					
Document Type:	Site Documents			Size :		
Document Date:	7/6/2015			Submitted By:	LESLIE BIERWIRTH-DOUGLAS (REGULATOR)	
Type:	CLEAN UP FUND - CASE CLOSURE			Submitted:		
Title:	REVIEW SUMMARY REPORT (RSR)					
Title:	CLAIM 4678 FUND MANAGER CASE CLOSURE RSR/FM DETERMINATION/FM CLOSURE RECOMMENDATION					
Title Link:	https://geotracker.waterboards.ca.gov/view_documents?global_id=T0605900929&enforcement_id=6254897					
Document Type:	Monitoring Reports			Size :	8,499 KB	
Document Date:	3/9/2015*			Submitted By:	LEIDOS (SAIC) (AUTH_RP)	
Type:	MONITORING REPORT - SEMI-ANNUALLY			Submitted:		
Title:	9-1921 - 1Q15 SEMI-ANNUAL GROUNDWATER MONITORING AND PROGRESS REPORT					
Title Link:	https://geotracker.waterboards.ca.gov/esi/uploads/geo_report/4127204656/T0605900929.PDF					
Document Type:	Site Documents			Size :	70 KB	
Document Date:	2/9/2015*			Submitted By:	LEIDOS (SAIC) (AUTH_RP)	
Type:	CORRESPONDENCE			Submitted:		
Title:	9-1921 - CHANGE OF MANAGEMENT CONTACT INFORMATION FOR LEIDOS					
Title Link:	https://geotracker.waterboards.ca.gov/esi/uploads/geo_report/6207597851/T0605900929.PDF					
Document Type:	Monitoring Reports			Size :	8,829 KB	
Document Date:	8/29/2014*			Submitted By:	LEIDOS (SAIC) (AUTH_RP)	
Type:	MONITORING REPORT - SEMI-ANNUALLY			Submitted:		

Map Key	Number of Records	Direction	Distance (mi/ft)	Elev/Diff (ft)	Site	DB
<hr/>						
Title:	9-1921 - 3Q 2013 SEMI-ANNUAL GROUNDWATER MONITORING AND PROGRESS REPORT					
Title Link:	https://geotracker.waterboards.ca.gov/esi/uploads/geo_report/5439378857/T0605900929.PDF					
Document Type:	Site Documents			Size :	12,572 KB	
Document Date:	4/28/2014			Submitted By:	LEIDOS (SAIC) (AUTH_RP)	
Type:	REQUEST FOR CLOSURE			Submitted:		
Title:	9-1921 - CSM AND LTC REQUEST REPORT					
Title Link:	https://geotracker.waterboards.ca.gov/esi/uploads/geo_report/3931801974/T0605900929.PDF					
Document Type:	Monitoring Reports			Size :	7,808 KB	
Document Date:	4/25/2014*			Submitted By:	LEIDOS (SAIC) (AUTH_RP)	
Type:	MONITORING REPORT - QUARTERLY			Submitted:		
Title:	9-1921 - 1Q 2014 GROUNDWATER MONITORING AND PROGRESS REPORT					
Title Link:	https://geotracker.waterboards.ca.gov/esi/uploads/geo_report/1761068761/T0605900929.PDF					
Document Type:	Monitoring Reports			Size :	9,399 KB	
Document Date:	1/29/2014*			Submitted By:	LEIDOS (SAIC) (AUTH_RP)	
Type:	MONITORING REPORT - QUARTERLY			Submitted:		
Title:	9-1921 - 4Q 2013 GROUNDWATER MONITORING AND PROGRESS REPORT					
Title Link:	https://geotracker.waterboards.ca.gov/esi/uploads/geo_report/7552483737/T0605900929.PDF					
Document Type:	Monitoring Reports			Size :	10,350 KB	
Document Date:	10/28/2013*			Submitted By:	LEIDOS (SAIC) (AUTH_RP)	
Type:	MONITORING REPORT - SEMI-ANNUALLY			Submitted:		
Title:	9-1921 - 3Q 2013 SEMI-ANNUAL GROUNDWATER MONITORING AND PROGRESS REPORT					
Title Link:	https://geotracker.waterboards.ca.gov/esi/uploads/geo_report/4544923305/T0605900929.PDF					
Document Type:	Monitoring Reports			Size :	2,674 KB	
Document Date:	7/30/2013*			Submitted By:	LEIDOS (SAIC) (AUTH_RP)	
Type:	MONITORING REPORT - SEMI-ANNUALLY			Submitted:		
Title:	2ND QUARTER 2013 SEMI-ANNUAL PROGRESS AND GROUNDWATER MONITORING REPORT					
Title Link:	https://geotracker.waterboards.ca.gov/esi/uploads/geo_report/5696445524/T0605900929.PDF					
Document Type:	Site Documents			Size :	5,956 KB	
Document Date:	4/12/2013*			Submitted By:	LEIDOS (SAIC) (AUTH_RP)	
Type:	OPERATION AND MAINTENANCE PLAN/MONITORING REPORT			Submitted:		
Title:	FINAL REMEDIAL SYSTEM OPERATION AND MAINTENANCE REPORT FIRST QUARTER 2013					
Title Link:	https://geotracker.waterboards.ca.gov/esi/uploads/geo_report/2236576139/T0605900929.PDF					
Document Type:	Monitoring Reports			Size :	5,233 KB	
Document Date:	2/21/2013*			Submitted By:	LEIDOS (SAIC) (AUTH_RP)	
Type:	MONITORING REPORT - SEMI-ANNUALLY			Submitted:		
Title:	1ST QUARTER 2013 SEMI-ANNUAL PROGRESS AND GROUNDWATER MONITORING REPORT					
Title Link:	https://geotracker.waterboards.ca.gov/esi/uploads/geo_report/8137315273/T0605900929.PDF					
Document Type:	Site Documents			Size :	168 KB	
Document Date:	2/4/2013*			Submitted By:	LEIDOS (SAIC) (AUTH_RP)	
Type:	CORRESPONDENCE			Submitted:		
Title:	NOTIFICATION TO CEASE OPERATION AND REMOVE THE DUAL PHASE EXTRACTION SYSTEM					
Title Link:	https://geotracker.waterboards.ca.gov/esi/uploads/geo_report/8488250672/T0605900929.PDF					
Document Type:	Site Documents			Size :	5,188 KB	
Document Date:	1/15/2013*			Submitted By:	LEIDOS (SAIC) (AUTH_RP)	
Type:	OPERATION AND MAINTENANCE PLAN/MONITORING REPORT			Submitted:		
Title:	FOURTH QUARTER 2012 REMEDIAL SYSTEM OPERATION AND MAINTENANCE PROGRESS REPORT					
Title Link:	https://geotracker.waterboards.ca.gov/esi/uploads/geo_report/5633315980/T0605900929.PDF					
Document Type:	Site Documents			Size :	3,787 KB	
Document Date:	10/11/2012*			Submitted By:	LEIDOS (SAIC) (AUTH_RP)	
Type:	OPERATION AND MAINTENANCE PLAN/MONITORING REPORT			Submitted:		
Title:	THIRD QUARTER 2012 REMEDIAL SYSTEM OPERATION AND MAINTENANCE PROGRESS REPORT					
Title Link:	https://geotracker.waterboards.ca.gov/esi/uploads/geo_report/5252735197/T0605900929.PDF					
Document Type:	Site Documents			Size :	38 KB	
Document Date:	9/13/2012*			Submitted By:	LEIDOS (SAIC) (AUTH_RP)	
Type:	CORRESPONDENCE			Submitted:		

Map Key	Number of Records	Direction	Distance (mi/ft)	Elev/Diff (ft)	Site	DB
<hr/>						
Title:	REQUEST TO CEASE OPERATION AND REMOVE THE DUAL PHASE EXTRACTION SYSTEM					
Title Link:	https://geotracker.waterboards.ca.gov/esi/uploads/geo_report/8213495910/T0605900929.PDF					
Document Type:	Monitoring Reports			Size :	4,988 KB	
Document Date:	8/15/2012*			Submitted By:	LEIDOS (SAIC) (AUTH_RP)	
Type:	MONITORING REPORT - SEMI-ANNUALLY			Submitted:		
Title:	3RD QUARTER 2012 SEMI-ANNUAL PROGRESS AND GROUNDWATER MONITORING REPORT					
Title Link:	https://geotracker.waterboards.ca.gov/esi/uploads/geo_report/6705993592/T0605900929.PDF					
Document Type:	Site Documents			Size :	12,482 KB	
Document Date:	7/10/2012*			Submitted By:	LEIDOS (SAIC) (AUTH_RP)	
Type:	OPERATION AND MAINTENANCE PLAN/MONITORING REPORT			Submitted:		
Title:	2ND QUARTER 2012 REMEDIAL SYSTEM OPERATION AND PROGRESS REPORT					
Title Link:	https://geotracker.waterboards.ca.gov/esi/uploads/geo_report/2449430346/T0605900929.PDF					
Document Type:	Site Documents			Size :	28 KB	
Document Date:	6/29/2012*			Submitted By:	LEIDOS (SAIC) (AUTH_RP)	
Type:	CORRESPONDENCE			Submitted:		
Title:	CHANGE OF MANAGEMENT CONTACT INFORMATION FOR SAIC					
Title Link:	https://geotracker.waterboards.ca.gov/esi/uploads/geo_report/6383757829/T0605900929.PDF					
Document Type:	Site Documents			Size :	297 KB	
Document Date:	5/3/2012*			Submitted By:	LEIDOS (SAIC) (AUTH_RP)	
Type:	CORRESPONDENCE			Submitted:		
Title:	NOTIFICATION OF SHUTDOWN OF SOIL VAPOR EXTRACTION (SVE) SYSTEM					
Title Link:	https://geotracker.waterboards.ca.gov/esi/uploads/geo_report/7167920947/T0605900929.PDF					
Document Type:	Site Documents			Size :	11,220 KB	
Document Date:	4/12/2012*			Submitted By:	LEIDOS (SAIC) (AUTH_RP)	
Type:	OPERATION AND MAINTENANCE PLAN/MONITORING REPORT			Submitted:		
Title:	1ST QUARTER 2012 REMEDIAL SYSTEM OPERATION AND MAINTENANCE PROGRESS REPORT					
Title Link:	https://geotracker.waterboards.ca.gov/esi/uploads/geo_report/5381833672/T0605900929.PDF					
Document Type:	Monitoring Reports			Size :	5,837 KB	
Document Date:	2/21/2012*			Submitted By:	LEIDOS (SAIC) (AUTH_RP)	
Type:	MONITORING REPORT - SEMI-ANNUALLY			Submitted:		
Title:	1ST QUARTER 2012 SEMI-ANNUAL GROUNDWATER PROGRESS AND GROUNDWATER MONITORING REPORT					
Title Link:	https://geotracker.waterboards.ca.gov/esi/uploads/geo_report/2958799004/T0605900929.PDF					
Document Type:	Site Documents			Size :	9,307 KB	
Document Date:	1/17/2012*			Submitted By:	LEIDOS (SAIC) (AUTH_RP)	
Type:	OPERATION AND MAINTENANCE PLAN/MONITORING REPORT			Submitted:		
Title:	4TH QUARTER 2011 REMEDIAL SYSTEM OPERATION AND MAINTENANCE PROGRESS REPORT					
Title Link:	https://geotracker.waterboards.ca.gov/esi/uploads/geo_report/7734217345/T0605900929.PDF					
Document Type:	Site Documents			Size :		
Document Date:	1/10/2012			Submitted By:	KIRK T. LARSON (REGULATOR)	
Type:	CLEAN UP FUND - CASE CLOSURE REVIEW SUMMARY REPORT (RSR)			Submitted:		
Title:	FIVE YEAR REVIEW, 2011					
Title Link:	https://geotracker.waterboards.ca.gov/view_documents?global_id=T0605900929&enforcement_id=6393544					
Document Type:	Site Documents			Size :	10,817 KB	
Document Date:	10/10/2011*			Submitted By:	LEIDOS (SAIC) (AUTH_RP)	
Type:	OPERATION AND MAINTENANCE PLAN/MONITORING REPORT			Submitted:		
Title:	3RD QUARTER 2011 REMEDIAL SYSTEM AND OPERATION AND MAINTENANCE PROGRESS REPORT					
Title Link:	https://geotracker.waterboards.ca.gov/esi/uploads/geo_report/3315442681/T0605900929.PDF					
Document Type:	Monitoring Reports			Size :	5,142 KB	
Document Date:	10/3/2011*			Submitted By:	LEIDOS (SAIC) (AUTH_RP)	
Type:	MONITORING REPORT - QUARTERLY			Submitted:		
Title:	3RD QUARTER 2011 GROUNDWATER MONITORING REPORT					
Title Link:	https://geotracker.waterboards.ca.gov/esi/uploads/geo_report/7870447814/T0605900929.PDF					

Map Key	Number of Records	Direction	Distance (mi/ft)	Elev/Diff (ft)	Site	DB
Document Type:	Site Documents			Size :	45 KB	
Document Date:	8/23/2011*			Submitted By:	LEIDOS (SAIC) (AUTH_RP)	
Type:	CORRESPONDENCE			Submitted:		
Title:	CHANGE OF MANAGEMENT CONTACT INFORMATION FOR SAIC					
Title Link:	https://geotracker.waterboards.ca.gov/esi/uploads/geo_report/8347870826/T0605900929.PDF					
Document Type:	Site Documents			Size :	1,522 KB	
Document Date:	7/19/2011			Submitted By:	LEIDOS (SAIC) (AUTH_RP)	
Type:	PRELIMINARY SITE ASSESSMENT WORKPLAN - ADDENDUM			Submitted:		
Title:	ADDITIONAL SITE ASSESSMENT WORKPLAN					
Title Link:	https://geotracker.waterboards.ca.gov/esi/uploads/geo_report/8865946471/T0605900929.PDF					
Document Type:	Site Documents			Size :	9,039 KB	
Document Date:	7/15/2011			Submitted By:	LEIDOS (SAIC) (AUTH_RP)	
Type:	OPERATION AND MAINTENANCE PLAN/MONITORING REPORT			Submitted:		
Title:	2Q11 REMEDIAL SYSTEM OPERATION AND MAINTENANCE PROGRESS REPORT					
Title Link:	https://geotracker.waterboards.ca.gov/esi/uploads/geo_report/8236428797/T0605900929.PDF					
Document Type:	Site Documents			Size :	3,235 KB	
Document Date:	4/22/2011*			Submitted By:	LEIDOS (SAIC) (AUTH_RP)	
Type:	OPERATION AND MAINTENANCE PLAN/MONITORING REPORT			Submitted:		
Title:	1Q11 O&M REPORT					
Title Link:	https://geotracker.waterboards.ca.gov/esi/uploads/geo_report/3930746793/T0605900929.PDF					
Document Type:	Monitoring Reports			Size :	5,468 KB	
Document Date:	4/11/2011*			Submitted By:	LEIDOS (SAIC) (AUTH_RP)	
Type:	MONITORING REPORT - SEMI-ANNUALLY			Submitted:		
Title:	1Q11 GROUNDWATER MONITORING REPORT					
Title Link:	https://geotracker.waterboards.ca.gov/esi/uploads/geo_report/8331048548/T0605900929.PDF					
Document Type:	Site Documents			Size :	387 KB	
Document Date:	1/19/2011*			Submitted By:	LEIDOS (SAIC) (AUTH_RP)	
Type:	CORRESPONDENCE			Submitted:		
Title:	CHANGE IN PURGIN AND SAMPLING METHODS NOTIFICATION LETTER					
Title Link:	https://geotracker.waterboards.ca.gov/esi/uploads/geo_report/9368088722/T0605900929.PDF					
Document Type:	Site Documents			Size :	509 KB	
Document Date:	9/2/2010*			Submitted By:	LEIDOS (SAIC) (AUTH_RP)	
Type:	CORRESPONDENCE			Submitted:		
Title:	CHANGE OF MANAGEMENT CONTACT INFORMATION FOR CHEVRON ENVIRONMENTAL					
Title Link:	https://geotracker.waterboards.ca.gov/esi/uploads/geo_report/5950861632/T0605900929.PDF					
Document Type:	Monitoring Reports			Size :	4,912 KB	
Document Date:	8/12/2010*			Submitted By:	LEIDOS (SAIC) (AUTH_RP)	
Type:	MONITORING REPORT - SEMI-ANNUALLY			Submitted:		
Title:	3Q10 GWM REPORT					
Title Link:	https://geotracker.waterboards.ca.gov/esi/uploads/geo_report/7955246925/T0605900929.PDF					
Document Type:	Site Documents			Size :	439 KB	
Document Date:	8/3/2010*			Submitted By:	LEIDOS (SAIC) (AUTH_RP)	
Type:	CORRESPONDENCE			Submitted:		
Title:	CHANGE OF MANAGEMENT CONTACT INFORMATION FOR SAIC-BENHAM					
Title Link:	https://geotracker.waterboards.ca.gov/esi/uploads/geo_report/2606965065/T0605900929.PDF					
Document Type:	Monitoring Reports			Size :	5,061 KB	
Document Date:	2/23/2010*			Submitted By:	LEIDOS (SAIC) (AUTH_RP)	
Type:	MONITORING REPORT - SEMI-ANNUALLY			Submitted:		
Title:	1Q10 GWM REPORT					
Title Link:	https://geotracker.waterboards.ca.gov/esi/uploads/geo_report/5316672086/T0605900929.PDF					
Document Type:	Site Documents			Size :	1,131 KB	
Document Date:	9/18/2009*			Submitted By:	LEIDOS (SAIC) (AUTH_RP)	
Type:	CORRESPONDENCE			Submitted:		
Title:	RESPONSE TO RWQCB LETTER DATED JULY 15, 2009					
Title Link:	https://geotracker.waterboards.ca.gov/esi/uploads/geo_report/5279397428/T0605900929.PDF					

Map Key	Number of Records	Direction	Distance (mi/ft)	Elev/Diff (ft)	Site	DB
Document Type:	Monitoring Reports			Size :	4,632 KB	
Document Date:	8/6/2009*			Submitted By:	LEIDOS (SAIC) (AUTH_RP)	
Type:	MONITORING REPORT - SEMI-ANNUALLY			Submitted:		
Title:	3Q09 GWM REPORT					
Title Link:	https://geotracker.waterboards.ca.gov/esi/uploads/geo_report/1557562589/T0605900929.PDF					
Document Type:	Site Documents			Size :	3,363 KB	
Document Date:	6/29/2009*			Submitted By:	LEIDOS (SAIC) (AUTH_RP)	
Type:	CORRESPONDENCE			Submitted:		
Title:	RESPONSE TO OCHCA LETTER DATED JUNE 8, 2009					
Title Link:	https://geotracker.waterboards.ca.gov/esi/uploads/geo_report/5010341823/T0605900929.PDF					
Document Type:	Monitoring Reports			Size :	4,764 KB	
Document Date:	5/13/2009*			Submitted By:	LEIDOS (SAIC) (AUTH_RP)	
Type:	MONITORING REPORT - QUARTERLY			Submitted:		
Title:	2Q09 GWM REPORT					
Title Link:	https://geotracker.waterboards.ca.gov/esi/uploads/geo_report/9788323819/T0605900929.PDF					
Document Type:	Site Documents			Size :	23 KB	
Document Date:	4/14/2009*			Submitted By:	LEIDOS (SAIC) (AUTH_RP)	
Type:	CORRESPONDENCE			Submitted:		
Title:	CHANGE OF CEMC MANAGEMENT					
Title Link:	https://geotracker.waterboards.ca.gov/esi/uploads/geo_report/9195342123/T0605900929.PDF					
Document Type:	Monitoring Reports			Size :	4,662 KB	
Document Date:	2/20/2009*			Submitted By:	LEIDOS (SAIC) (AUTH_RP)	
Type:	MONITORING REPORT - QUARTERLY			Submitted:		
Title:	1Q09 GWM REPORT					
Title Link:	https://geotracker.waterboards.ca.gov/esi/uploads/geo_report/3354651212/T0605900929.PDF					
Document Type:	Monitoring Reports			Size :	4,913 KB	
Document Date:	11/20/2008*			Submitted By:	LEIDOS (SAIC) (AUTH_RP)	
Type:	MONITORING REPORT - QUARTERLY			Submitted:		
Title:	4TH QUARTER 2008 GROUNDWATER MONITORING AND PROGRESS REPORT					
Title Link:	https://geotracker.waterboards.ca.gov/esi/uploads/geo_report/9808208644/T0605900929.PDF					
Document Type:	Site Documents			Size :	14,512 KB	
Document Date:	9/12/2008*			Submitted By:	LEIDOS (SAIC) (AUTH_RP)	
Type:	WELL INSTALLATION REPORT			Submitted:		
Title:	WELL INSTALLATION REPORT					
Title Link:	https://geotracker.waterboards.ca.gov/esi/uploads/geo_report/5843290030/T0605900929.PDF					
Document Type:	Monitoring Reports			Size :	6,355 KB	
Document Date:	9/12/2008*			Submitted By:	LEIDOS (SAIC) (AUTH_RP)	
Type:	MONITORING REPORT - QUARTERLY			Submitted:		
Title:	3RD QUARTER 2008 GROUNDWATER MONITORING AND PROGRESS REPORT					
Title Link:	https://geotracker.waterboards.ca.gov/esi/uploads/geo_report/5527985095/T0605900929.PDF					
Document Type:	Monitoring Reports			Size :	3,604 KB	
Document Date:	6/30/2008*			Submitted By:	LEIDOS (SAIC) (AUTH_RP)	
Type:	MONITORING REPORT - QUARTERLY			Submitted:		
Title:	ADDENDUM TO THE 2ND QUARTER 2008 GROUNDWATER MONITORING AND PROGRESS REPORT					
Title Link:	https://geotracker.waterboards.ca.gov/esi/uploads/geo_report/2790972650/T0605900929.PDF					
Document Type:	Monitoring Reports			Size :	2,751 KB	
Document Date:	5/27/2008*			Submitted By:	LEIDOS (SAIC) (AUTH_RP)	
Type:	MONITORING REPORT - QUARTERLY			Submitted:		
Title:	2ND QUARTER 2008 GROUNDWATER MONITORING AND PROGRESS REPORT					
Title Link:	https://geotracker.waterboards.ca.gov/esi/uploads/geo_report/2002197742/T0605900929.PDF					
Document Type:	Site Documents			Size :	1,999 KB	
Document Date:	3/17/2008*			Submitted By:	LEIDOS (SAIC) (AUTH_RP)	
Type:	WORKPLANS - OTHER WP			Submitted:		
Title:	SUBMITTAL OF WORKPLAN FOR THE INSTALLATION OF ONSITE MONITORING WELLS AND NOTIFICATION OF INTENT TO PROCEED					
Title Link:	https://geotracker.waterboards.ca.gov/esi/uploads/geo_report/9209034800/T0605900929.PDF					
Document Type:	Site Documents			Size :	1,951 KB	
Document Date:	3/17/2008*			Submitted By:	LEIDOS (SAIC) (AUTH_RP)	

Map Key	Number of Records	Direction	Distance (mi/ft)	Elev/Diff (ft)	Site	DB
Type:	WORKPLANS - OTHER WP		Submitted:			
Title:	WORKPLAN FOR THE INSTALLATION OF ONSITE MONITORING WELLS					
Title Link:	https://geotracker.waterboards.ca.gov/esi/uploads/geo_report/3355931162/T0605900929.PDF					
Document Type:	Monitoring Reports		Size :	130 KB		
Document Date:	3/3/2008*		Submitted By:	LEIDOS (SAIC) (AUTH_RP)		
Type:	MONITORING REPORT - QUARTERLY		Submitted:			
Title:	4TH QUARTER 2007 PROGRESS REPORT					
Title Link:	https://geotracker.waterboards.ca.gov/esi/uploads/geo_report/8893585026/T0605900929.PDF					
Document Type:	Monitoring Reports		Size :	2,725 KB		
Document Date:	3/3/2008*		Submitted By:	LEIDOS (SAIC) (AUTH_RP)		
Type:	MONITORING REPORT - QUARTERLY		Submitted:			
Title:	1RST QUARTER 2008 GROUNDWATER MONITORING AND PROGRESS REPORT					
Title Link:	https://geotracker.waterboards.ca.gov/esi/uploads/geo_report/4197353541/T0605900929.PDF					
Document Type:	Site Documents		Size :	2,937 KB		
Document Date:	1/23/2008*		Submitted By:	LEIDOS (SAIC) (AUTH_RP)		
Type:	WORKPLANS - REMEDIAL ACTION PLAN		Submitted:			
Title:	REMEDIAL ACTION PLAN					
Title Link:	https://geotracker.waterboards.ca.gov/esi/uploads/geo_report/2302355706/T0605900929.PDF					
Document Type:	Site Documents		Size :	94 KB		
Document Date:	12/18/2007*		Submitted By:	LEIDOS (SAIC) (AUTH_RP)		
Type:	CORRESPONDENCE - OTHER		Submitted:			
Title:	CHANGE OF CONTACT INFORMATION FOR CHEVRON ENVIRONMENTAL MANAGEMENT COMPANY					
Title Link:	https://geotracker.waterboards.ca.gov/esi/uploads/geo_report/4588886857/T0605900929.PDF					
Document Type:	Site Documents		Size :	2,021 KB		
Document Date:	11/9/2007*		Submitted By:	JASON LEE (RP)		
Type:	REPORTS - OTHER		Submitted:			
Title:	MULTI-PHASE EXTRACTION PILOT TEST REPORT					
Title Link:	https://geotracker.waterboards.ca.gov/esi/uploads/geo_report/2108309686/T0605900929.PDF					
Document Type:	Site Documents		Size :	5,878 KB		
Document Date:	10/17/2007*		Submitted By:	JASON LEE (RP)		
Type:	REPORTS - TANK REMOVAL RPT.		Submitted:			
Title:	UNDERGROUND STORAGE TANK REMOVAL REPORT					
Title Link:	https://geotracker.waterboards.ca.gov/esi/uploads/geo_report/8228010416/T0605900929.PDF					
Document Type:	Site Documents		Size :	6,829 KB		
Document Date:	10/10/2007*		Submitted By:	JASON LEE (RP)		
Type:	REPORTS - OTHER		Submitted:			
Title:	DIRECT PUSH SAMPLING REPORT					
Title Link:	https://geotracker.waterboards.ca.gov/esi/uploads/geo_report/6672154307/T0605900929.PDF					
Document Type:	Monitoring Reports		Size :	4,474 KB		
Document Date:	10/10/2007*		Submitted By:	JASON LEE (RP)		
Type:	MONITORING REPORT - QUARTERLY		Submitted:			
Title:	3RD QUARTER 2007 GROUNDWATER MONITORING AND PROGRESS REPORT					
Title Link:	https://geotracker.waterboards.ca.gov/esi/uploads/geo_report/1597020030/T0605900929.PDF					
Document Type:	Site Documents		Size :	1,218 KB		
Document Date:	9/4/2007*		Submitted By:	JASON LEE (RP)		
Type:	REPORTS - OTHER		Submitted:			
Title:	WELL ABANDONMENT REPORT					
Title Link:	https://geotracker.waterboards.ca.gov/esi/uploads/geo_report/8955383121/T0605900929.PDF					
Document Type:	Monitoring Reports		Size :	3,603 KB		
Document Date:	6/1/2007*		Submitted By:	JASON LEE (RP)		
Type:	MONITORING REPORT - QUARTERLY		Submitted:			
Title:	2ND QUARTER 2007 GROUNDWATER MONITORING AND PROGRESS REPORT					
Title Link:	https://geotracker.waterboards.ca.gov/esi/uploads/geo_report/8176745355/T0605900929.PDF					
Document Type:	Site Documents		Size :	2,442 KB		
Document Date:	5/25/2007*		Submitted By:	JASON LEE (RP)		
Type:	WORKPLANS - OTHER WP		Submitted:			
Title:	DISCRETE-DEPTH SAMPLING WORKPLAN					
Title Link:	https://geotracker.waterboards.ca.gov/esi/uploads/geo_report/2512785196/T0605900929.PDF					

Map Key	Number of Records	Direction	Distance (mi/ft)	Elev/Diff (ft)	Site	DB
Document Type:	Site Documents			Size :	2,106 KB	
Document Date:	5/25/2007*			Submitted By:	JASON LEE (RP)	
Type:	WORKPLANS - OTHER WP			Submitted:		
Title:	WELL ABANDONMENT WORKPLAN					
Title Link:	https://geotracker.waterboards.ca.gov/esi/uploads/geo_report/5508564829/T0605900929.PDF					
Document Type:	Site Documents			Size :	6,671 KB	
Document Date:	5/9/2007*			Submitted By:	JASON LEE (RP)	
Type:	REPORTS - OTHER			Submitted:		
Title:	EXTRACTION WELL INSTALLATION REPORT					
Title Link:	https://geotracker.waterboards.ca.gov/esi/uploads/geo_report/9764805674/T0605900929.PDF					
Document Type:	Monitoring Reports			Size :	3,093 KB	
Document Date:	2/22/2007*			Submitted By:	JASON LEE (RP)	
Type:	MONITORING REPORT - QUARTERLY			Submitted:		
Title:	1ST QUARTER 2007 GROUNDWATER MONITORING REPORT					
Title Link:	https://geotracker.waterboards.ca.gov/esi/uploads/geo_report/3953367471/T0605900929.PDF					
Document Type:	Monitoring Reports			Size :	3,196 KB	
Document Date:	12/6/2006*			Submitted By:	JASON LEE (RP)	
Type:	MONITORING REPORT - QUARTERLY			Submitted:		
Title:	4TH QUARTER 2006 GROUNDWATER MONITORING AND PROGRESS REPORT					
Title Link:	https://geotracker.waterboards.ca.gov/esi/uploads/geo_report/5780613780/T0605900929.PDF					
Document Type:	Site Documents			Size :	2,652 KB	
Document Date:	10/24/2006*			Submitted By:	JASON LEE (RP)	
Type:	REPORTS - OTHER			Submitted:		
Title:	ADDITIONAL SITE ASSESSMENT AND MULTI-PHASE EXTRACTION PILOT TEST WORKPLAN					
Title Link:	https://geotracker.waterboards.ca.gov/esi/uploads/geo_report/6048263370/T0605900929.PDF					
Document Type:	Monitoring Reports			Size :	2,613 KB	
Document Date:	9/1/2006*			Submitted By:	JASON LEE (RP)	
Type:	MONITORING REPORT - QUARTERLY			Submitted:		
Title:	3RD QUARTER 2006 GROUNDWATER MONITORING AND PROGRESS REPORT					
Title Link:	https://geotracker.waterboards.ca.gov/esi/uploads/geo_report/9148526847/T0605900929.PDF					
Document Type:	Site Documents			Size :	7,334 KB	
Document Date:	6/7/2006*			Submitted By:	JASON LEE (RP)	
Type:	REPORTS - OTHER			Submitted:		
Title:	OVERPURGE ACTIVITIES REPORT/ALTERNATIVE REMEDIAL ACTION RECOMMENDATION					
Title Link:	https://geotracker.waterboards.ca.gov/esi/uploads/geo_report/1738209366/T0605900929.PDF					
Document Type:	Monitoring Reports			Size :	3,827 KB	
Document Date:	6/5/2006*			Submitted By:	JASON LEE (RP)	
Type:	MONITORING REPORT - QUARTERLY			Submitted:		
Title:	SECOND QUARTER 2006 GROUNDWATER MONITORING AND PROGRESS REPORT					
Title Link:	https://geotracker.waterboards.ca.gov/esi/uploads/geo_report/7676770865/T0605900929.PDF					
Document Type:	Monitoring Reports			Size :	3,621 KB	
Document Date:	2/21/2006*			Submitted By:	JASON LEE (RP)	
Type:	MONITORING REPORT - QUARTERLY			Submitted:		
Title:	FIRST QUARTER 2006 GROUNDWATER MONITORING AND PROGRESS REPORT					
Title Link:	https://geotracker.waterboards.ca.gov/esi/uploads/geo_report/6054090738/T0605900929.PDF					
Document Type:	Site Documents			Size :	3,462 KB	
Document Date:	1/4/2006*			Submitted By:	JASON LEE (RP)	
Type:	REPORTS - OTHER			Submitted:		
Title:	MONTHLY GROUNDWATER OVERPURGING ACTIVITIES REPORT- SEPTEMBER 2005					
Title Link:	https://geotracker.waterboards.ca.gov/esi/uploads/geo_report/6226300895/T0605900929.PDF					
Document Type:	Monitoring Reports			Size :	2,434 KB	
Document Date:	11/23/2005*			Submitted By:	JASON LEE (RP)	
Type:	MONITORING REPORT - QUARTERLY			Submitted:		
Title:	FOURTH QUARTER 2005 PROGRESS AND GROUNDWATER MONITORING REPORT					
Title Link:	https://geotracker.waterboards.ca.gov/esi/uploads/geo_report/4551945328/T0605900929.PDF					
Document Type:	Monitoring Reports			Size :	1,818 KB	
Document Date:	8/19/2005*			Submitted By:	JASON LEE (RP)	

Map Key	Number of Records	Direction	Distance (mi/ft)	Elev/Diff (ft)	Site	DB
<p>Type: MONITORING REPORT - QUARTERLY Submitted:</p> <p>Title: 3RD QUARTER 2005 PROGRESS AND GROUNDWATER MONITORING REPORT</p> <p>Title Link: https://geotracker.waterboards.ca.gov/esi/uploads/geo_report/5538282096/T0605900929.PDF</p> <p>Document Type: Monitoring Reports Size : 1,818 KB</p> <p>Document Date: 8/19/2005* Submitted By: JASON LEE (RP)</p> <p>Type: MONITORING REPORT - QUARTERLY Submitted:</p> <p>Title: 3RD QUARTER 2005 PROGRESS AND GROUNDWATER MONITORING REPORT</p> <p>Title Link: https://geotracker.waterboards.ca.gov/esi/uploads/geo_report/6860015690/T0605900929.PDF</p> <p>Document Type: Site Documents Size : 4,039 KB</p> <p>Document Date: 7/29/2005 Submitted By: JASON LEE (RP)</p> <p>Type: WORKPLANS - REMEDIAL ACTION PLAN Submitted:</p> <p>Title: RESPONSE TO AGENCY LETTER ENTITLED INTERIM REMEDIAL ACTION PLAN</p> <p>Title Link: https://geotracker.waterboards.ca.gov/esi/uploads/geo_report/2910627067/T0605900929.PDF</p> <p>Document Type: Site Documents Size : 2,121 KB</p> <p>Document Date: 6/17/2005 Submitted By: JASON LEE (RP)</p> <p>Type: WORKPLANS - REMEDIAL ACTION PLAN Submitted:</p> <p>Title: INTERIM REMEDIAL ACTION PLAN DATED DECEMBER 11, 2000</p> <p>Title Link: https://geotracker.waterboards.ca.gov/esi/uploads/geo_report/3278119742/T0605900929.PDF</p> <p>Document Type: Site Documents Size : 50 KB</p> <p>Document Date: 6/14/2005 Submitted By: JASON LEE (RP)</p> <p>Type: CORRESPONDENCE - ENFORCEMENT RELATED Submitted:</p> <p>Title: RESPONSE TO REQUEST FOR SUBMITTAL OF WORKPLAN DEADLINE</p> <p>Title Link: https://geotracker.waterboards.ca.gov/esi/uploads/geo_report/7240201652/T0605900929.PDF</p> <p>Document Type: Monitoring Reports Size : 2,140 KB</p> <p>Document Date: 6/1/2005 Submitted By: JASON LEE (RP)</p> <p>Type: MONITORING REPORT - QUARTERLY Submitted:</p> <p>Title: 2ND QUARTER 2005 GROUNDWATER MONITORING AND PROGRESS REPORT</p> <p>Title Link: https://geotracker.waterboards.ca.gov/esi/uploads/geo_report/7471542179/T0605900929.PDF</p> <p>Document Type: Site Documents Size : 1,917 KB</p> <p>Document Date: 3/8/2005 Submitted By: JASON LEE (RP)</p> <p>Type: REPORTS - INVESTIGATION RPT. Submitted:</p> <p>Title: 1ST QUARTER 2005 GROUNDWATER MONITORING AND PROGRESS REPORT</p> <p>Title Link: https://geotracker.waterboards.ca.gov/esi/uploads/geo_report/5836364567/T0605900929.PDF</p>						
43	4 of 13	ENE	0.22 / 1,141.25	35.81 / -1	91921 3801 S BRISTOL SANTA ANA CA 92704	HHSS
<p>County: Orange</p> <p>Tank Details Microfiche: http://geotracker.waterboards.ca.gov/ustpdfs/pdf/0002e6ed.pdf</p>						
43	5 of 13	ENE	0.22 / 1,141.25	35.81 / -1	LOU BACCA INC CHEVRON SERVICE 3801 S. BRISTOL SANTA ANA CA 92704	HHSS
<p>County: Orange</p> <p>Tank Details Microfiche: http://geotracker.waterboards.ca.gov/ustpdfs/pdf/0002e6d3.pdf</p>						
43	6 of 13	ENE	0.22 / 1,141.25	35.81 / -1	Chevron #9-1921 3801 South Bristol Street Santa Ana CA 92704	DELISTED LST

Delisted Leaking Storage Tanks

Map Key	Number of Records	Direction	Distance (mi/ft)	Elev/Diff (ft)	Site	DB
Global ID: 4678 Case Type: Status: Status Date: RB Case No: Loc Case No: Case Worker: Local Agency: Claim Case No: Claim No. 4678 Site Name: Chevron #9-1921 Lead Agency: File Location: Cal Water Watershed Name: DWR Groundwater Sub Basin: Proposed UST Closure: UST Case Closure Proposed For Consideration by the Executive Director Orig Address: 3801 South Bristol Street, Santa Ana, CA 92704 Original Source: USTC Record Date: 10-SEP-2015 Contam of Concern: Potential Media Affected: How Discover Desc: Stop Description:						
Comments Deadline: 2015/10/09 CUF Case: Begin Date: How Discovered: Stop Method: County: Latitude: Longitude:						

43	7 of 13	ENE	0.22 / 1,141.25	35.81 / -1	Chevron Station #91921/1953 3801 S Bristol St Santa Ana CA 92704	UST
Facility ID: FA0041438 CERS ID: 10441585 County: Orange Permitting Agency: Orange County Environmental Health Note: Information related to facilities can be searched on Geo Tracker Website: https://geotracker.waterboards.ca.gov/search Site Facility Type: PERMITTED UNDERGROUND STORAGE TANK (UST)						
Latitude: 33.69717 Longitude: -117.88503						

43	8 of 13	ENE	0.22 / 1,141.25	35.81 / -1	Chevron Station #91921/1953 3801 S BRISTOL ST SANTA ANA CA 92704	CERS TANK
Site ID: 18408 Longitude: -117.885033 Latitude: 33.697166						

Regulated Programs

EI ID:	10441585
EI Description:	Chemical Storage Facilities
EI ID:	10441585
EI Description:	Hazardous Waste Generator
EI ID:	10441585
EI Description:	Underground Storage Tank

Violations

Violation Date:	03/16/2016	Violation Source:	CERS
Violation Program:	UST	Violation Division:	Orange County Environmental Health
Citation:	23 CCR 16 2636(f)(1) - California Code of Regulations, Title 23, Chapter 16, Section(s) 2636(f)(1)		
Violation Notes:			

Returned to compliance on 03/16/2016. The diesel turbine sump sensor failed testing due to a stuck float mechanism. The technician fixed the sensor

Map Key	Number of Records	Direction	Distance (mi/ft)	Elev/Diff (ft)	Site	DB
----------------	--------------------------	------------------	-------------------------	-----------------------	-------------	-----------

during the inspection so that it was operable. This violation was corrected during the inspection. No further corrective action is required.

Violation Description:

Failure of the double wall pressurized piping in the turbine sump to be continuously monitored with a system that activates an audible and visual alarm or restricts or stops flow at dispenser when a leak is detected.

Violations

Violation Date: 02/20/2019
Violation Program: UST
Citation: 23 CCR 16 2641(j) - California Code of Regulations, Title 23, Chapter 16, Section(s) 2641(j)
Violation Notes:

Returned to compliance on 02/20/2019. 208 Sensor in the Diesel Turbine sump was not functional. Sensor was replaced and retested and passed retesting.

Violation Description:

Failure of the leak detection equipment to be installed, calibrated, operated, and/or maintained properly.

Violations

Violation Date: 02/20/2019
Violation Program: UST
Citation: HSC 6.7 25284.2 - California Health and Safety Code, Chapter 6.7, Section(s) 25284.2
Violation Notes:

Returned to compliance on 02/20/2019. 91 Spill Bucket failed testing. Bucket was replaced and passed retesting. Violation abated on site.

Violation Description:

"Failure to meet one or more of the following requirements:

Install or maintain a liquid-tight spill container.

Have a minimum capacity of five gallons.

Have a functional drain valve or other method for the removal of liquid from the spill container.

Be resistant to galvanic corrosion.

Perform a tightness test at installation, every 12 months thereafter, or within 30 days after a repair to the spill container.

Tested using applicable manufacturer guidelines, industry codes, engineering standards, or a method approved by a professional engineer.

Tested by a certified UST service technician.

Maintain records of spill containment testing for 36 months.

"

Violations

Violation Date: 03/07/2017
Violation Program: UST
Citation: HSC 6.7 25292.1(a) - California Health and Safety Code, Chapter 6.7, Section(s) 25292.1(a)
Violation Notes:

Returned to compliance on 03/07/2017. Spill buckets for regular and supreme unleaded failed testing. The spill buckets were vacuum tested and indicated leakage. Spill buckets were replaced and passed upon retesting.

Violation Description:

Failure to operate the UST system to prevent unauthorized releases including leaks, spills, and/or overfills.

Map Key	Number of Records	Direction	Distance (mi/ft)	Elev/Diff (ft)	Site	DB
---------	-------------------	-----------	------------------	----------------	------	----

Violations

Violation Date: 03/07/2017
Violation Program: UST
Citation: 23 CCR 16 2641(j) - California Code of Regulations, Title 23, Chapter 16, Section(s) 2641(j)
Violation Notes:

Returned to compliance on 03/07/2017. Leak detection equipment associated with the VPH system failed testing. Components were replaced and passed upon retesting.

Violation Description:

Failure of the leak detection equipment to be installed, calibrated, operated, and/or maintained properly.

Violations

Violation Date: 04/03/2015
Violation Program: UST
Citation: 23 CCR 16 2632, 2634, 2636, 2666 - California Code of Regulations, Title 23, Chapter 16, Section(s) 2632, 2634, 2636, 2666
Violation Notes:

Returned to compliance on 05/18/2015. The 87 and diesel turbine sump sensors initially failed to detect liquid. The sensors were cleaned and checked during the inspection, and then functioned properly. This violation was corrected during the inspection. No further corrective action is required.

Violation Description:

Failure of the leak detection equipment to be properly programmed or properly operated.

Violations

Violation Date: 04/09/2014
Violation Program: UST
Citation: HSC 6.7 25299(a)(9) - California Health and Safety Code, Chapter 6.7, Section(s) 25299(a)(9)
Violation Notes:

Returned to compliance on 05/18/2015. The sensor in the vent transition box failed testing. It was replaced during the inspection. This violation was corrected during the inspection. No further corrective action is required.

Violation Description:

Leak detection equipment disabled or tampered with in a manner that would prevent the monitoring system from detecting and/or alerting the owner/operator of a leak.

Violations

Violation Date: 03/16/2016
Violation Program: UST
Citation: HSC 6.7 25292.1(a) - California Health and Safety Code, Chapter 6.7, Section(s) 25292.1(a)
Violation Notes:

Returned to compliance on 03/16/2016. The 91-grade spill bucket failed testing. It was replaced and successfully retested during the inspection. This violation has been corrected. No further corrective action is required.

Violation Description:

Failure to operate the UST system to prevent spills and/or overfills.

Evaluations

Map Key	Number of Records	Direction	Distance (mi/ft)	Elev/Diff (ft)	Site	DB
---------	-------------------	-----------	------------------	----------------	------	----

Eval Date:	03/16/2016
Violations Found:	Yes
Eval General Type:	Compliance Evaluation Inspection
Eval Type:	Routine done by local agency
Eval Division:	Orange County Environmental Health
Eval Program:	UST
Eval Source:	CERS
Eval Notes:	

On site for routine UST inspection, monitoring system certification, and spill bucket testing. The facility has three double-walled tanks monitored by a Veeder Root TLS-350 system. The 91-grade and diesel fuels are stored in a two-compartment split tank. The monitoring system is functional for audible/visual alarms. The panel reads "All functions normal." Positive shutdown and fail safe programming were verified. The in-tank probe and flapper valves are used for overfill prevention. The facility has a VPH UST system. The secondary containment is monitoring as follows: - Tank annulars: hydrostatic, with high and low liquid alarms - Piping, sumps, and UDCs: vacuum, multiple components connected for zone monitoring. The sensors in the turbine sumps, fill sumps, UDCs, and vent transition box shutdown the turbine when submerged in fluid. The in-tank probes triggered an audible and visual alarm when positioned at 90% tank capacity. Spill buckets were visually for [Truncated]; Note: data in [EVAL Notes] field for some records is truncated from the source.

Eval Date:	04/15/2016
Violations Found:	No
Eval General Type:	Other/Unknown
Eval Type:	Other, not routine, done by local agency
Eval Division:	Orange County Environmental Health
Eval Program:	UST
Eval Source:	CERS
Eval Notes:	

This Agency received the following documents: - Monitoring system certification dated 3/16/16 - Spill bucket test (visual) report dated 3/16/16 Thank you.; Note: data in [EVAL Notes] field for some records is truncated from the source.

Eval Date:	04/23/2014
Violations Found:	No
Eval General Type:	Other/Unknown
Eval Type:	Other, not routine, done by local agency
Eval Division:	Orange County Environmental Health
Eval Program:	UST
Eval Source:	CERS
Eval Notes:	

This Agency received the following documents: Monitoring system certification dated 4/9/14 Spill bucket test (visual) report dated 4/9/14 Thank you.; Note: data in [EVAL Notes] field for some records is truncated from the source.

Eval Date:	03/08/2017
Violations Found:	No
Eval General Type:	Other/Unknown
Eval Type:	Other, not routine, done by local agency
Eval Division:	Orange County Environmental Health
Eval Program:	UST
Eval Source:	CERS
Eval Notes:	

CERS Review - Emergency Response and Training Plans: Submittal was Not Accepted on 3/8/2017 by Denamarie Baker for Orange County Environmental Health Comments by regulator: Employee Response/Contingency Plan and Employee Training Plans are for a site in Lake Forest. Please upload documents for correct site within 30 days (April 6, 2017). If you have any questions, please contact Denamarie Baker at dbaker@ochca.com or 714-433-6218.; Note: data in [EVAL Notes] field for some records is truncated from the source.

Eval Date:	04/04/2014
Violations Found:	No
Eval General Type:	Other/Unknown
Eval Type:	Other, not routine, done by local agency
Eval Division:	Orange County Environmental Health
Eval Program:	HMRPP
Eval Source:	CERS
Eval Notes:	

Map Key	Number of Records	Direction	Distance (mi/ft)	Elev/Diff (ft)	Site	DB
---------	-------------------	-----------	------------------	----------------	------	----

Reviewed HMBEP submission package on eSubmit Portal, DENIED. Request for re-submittal this date. Hazmat disclosure declined. Facility info approved. All historical submittals conditionally approved.; Note: data in [EVAL Notes] field for some records is truncated from the source.

Eval Date: 07/11/2013
Violations Found: No
Eval General Type: Other/Unknown
Eval Type: Other, not routine, done by local agency
Eval Division: Orange County Environmental Health
Eval Program: UST
Eval Source: CERS
Eval Notes:

Review and approve plans. Contacted Juan at Wayne Perry to pick-up plans.; Note: data in [EVAL Notes] field for some records is truncated from the source.

Eval Date: 02/22/2021
Violations Found: No
Eval General Type: Compliance Evaluation Inspection
Eval Type: Routine done by local agency
Eval Division: Orange County Environmental Health
Eval Program: UST
Eval Source: CERS
Eval Notes:

INSPECTOR COMMENTS On site for routine UST inspection, monitoring system certification, and spill bucket testing. The facility has two VPH double-walled tanks (one compartmentalized) (87, 91 and Diesel) monitored by a Veeder Root TLS-350. system. The site uses electronic line leak detectors. Positive shutdown and fail safe programming were verified. Audible and Visual alarms are used for overfill prevention. Testing was conducted by Luis Navarro of Tanknology. Tester certifications (VR, ICC, VMI) were verified. CERS data was verified on site. Please submit the test reports to this Agency within 30 days.; Note: data in [EVAL Notes] field for some records is truncated from the source.

Eval Date: 04/11/2014
Violations Found: No
Eval General Type: Other/Unknown
Eval Type: Other, not routine, done by local agency
Eval Division: Orange County Environmental Health
Eval Program: UST
Eval Source: CERS
Eval Notes:

Discuss UST electronic forms w/Hollie Quisenberry of Chevron.; Note: data in [EVAL Notes] field for some records is truncated from the source.

Eval Date: 10/18/2013
Violations Found: No
Eval General Type: Other/Unknown
Eval Type: Other, not routine, done by local agency
Eval Division: Orange County Environmental Health
Eval Program: UST
Eval Source: CERS
Eval Notes:

The following documents were received and ACCEPTED on the CERS database: Business Activities Owner and Operator Identification UST Facility Tank Page and Monitoring Plans (x 3) Facility Diagram Certification of Financial Responsibility Leak Response Plan Designated Operator Owners Statement Thank you.; Note: data in [EVAL Notes] field for some records is truncated from the source.

Eval Date: 02/20/2019
Violations Found: Yes
Eval General Type: Compliance Evaluation Inspection
Eval Type: Routine done by local agency
Eval Division: Orange County Environmental Health
Eval Program: UST
Eval Source: CERS
Eval Notes:

INSPECTOR COMMENTS On site for routine UST inspection, monitoring system certification, and spill bucket testing. The facility has two VPH double-walled tanks (one compartmentalized) (87, 91 and Diesel) monitored by a Veeder Root TLS-350. system. The site uses electronic line leak detectors.

Map Key	Number of Records	Direction	Distance (mi/ft)	Elev/Diff (ft)	Site	DB
---------	-------------------	-----------	------------------	----------------	------	----

208 Sensor in the Diesel Turbine sump was not functional. Sensor was replaced and retested and passed retesting. Violation abated on site. 91 Spill Bucket failed testing. Spill bucket was replaced and passed retesting. Violation abated on site. Positive shutdown and fail safe programming were verified. Audible and Visual alarms are used for overfill prevention. Testing was conducted by Luis Navarro of Tanknology. Tester certifications (VR, ICC, VMI) were verified. Please submit the test reports to this Agency within 30 days.; Note: data in [EVAL Notes] field for some records is truncated from the source.

Eval Date: 04/09/2014
Violations Found: Yes
Eval General Type: Compliance Evaluation Inspection
Eval Type: Routine done by local agency
Eval Division: Orange County Environmental Health
Eval Program: UST
Eval Source: CERS
Eval Notes:

On site for routine UST inspection, monitoring system certification, and spill bucket testing. The facility has three double-walled tanks monitored by a Veeder Root TLS350 system. There is one split tank (91/D). The UST system is a VPH system. The monitor is operational for audible and visual alarms and panel display reads "all functions normal". Positive shutdown and fail-safe programming were verified. Flapper valves are used for overfill prevention. The tank annulars are liquid-filled and shutdown the turbines when subject to a simulated liquid loss or gain. The sensors in the turbine sumps, fill sumps, UDCs, and vent transition box all shutdown the turbines when submerged in fuel. Vacuum sensors for sump and piping secondary containment were tested and determined to be operational. The electronic line leak detectors were tested with a simulated 3 gph leak and were determined to be operational. Spill buckets were visually tested for 30 minutes. At the end of [Truncated]; Note: data in [EVAL Notes] field for some records is truncated from the source.

Eval Date: 05/09/2016
Violations Found: No
Eval General Type: Other/Unknown
Eval Type: Other, not routine, done by local agency
Eval Division: Orange County Environmental Health
Eval Program: UST
Eval Source: CERS
Eval Notes:

Accepted UST submittal in CERS. - DO = Chevron personnel - CFR is dated 4/21/16; Note: data in [EVAL Notes] field for some records is truncated from the source.

Eval Date: 02/20/2019
Violations Found: No
Eval General Type: Compliance Evaluation Inspection
Eval Type: Routine done by local agency
Eval Division: Orange County Environmental Health
Eval Program: HMRRP
Eval Source: CERS
Eval Notes:

INSPECTOR COMMENTS On site for routine Hazardous Materials inspection. Chemicals observed on this date were: - Gasoline - Diesel - Carbon Dioxide Reviewed BEP and the site map with the business. Reminder: Please re-certify your HMBP on or before March 1 at www.cers.calepa.ca.gov No violation observed on this date.; Note: data in [EVAL Notes] field for some records is truncated from the source.

Eval Date: 03/20/2014
Violations Found: No
Eval General Type: Other/Unknown
Eval Type: Other, not routine, done by local agency
Eval Division: Orange County Environmental Health
Eval Program: UST
Eval Source: CERS
Eval Notes:

Monitor Certification Notification; Note: data in [EVAL Notes] field for some records is truncated from the source.

Eval Date: 05/10/2017
Violations Found: No
Eval General Type: Other/Unknown
Eval Type: Other, not routine, done by local agency
Eval Division: Orange County Environmental Health

Map Key	Number of Records	Direction	Distance (mi/ft)	Elev/Diff (ft)	Site	DB
---------	-------------------	-----------	------------------	----------------	------	----

Eval Program:	HMRRP
Eval Source:	CERS
Eval Notes:	

CERS Review - Accepted Hazardous Materials Inventory and Emergency Response and Training Plans; Note: data in [EVAL Notes] field for some records is truncated from the source.

Eval Date:	02/04/2015
Violations Found:	No
Eval General Type:	Other/Unknown
Eval Type:	Other, not routine, done by local agency
Eval Division:	Orange County Environmental Health
Eval Program:	HMRRP
Eval Source:	CERS
Eval Notes:	

2015 annual hazmat disclosure and BEP documents have been accepted in the CERS database.; Note: data in [EVAL Notes] field for some records is truncated from the source.

Eval Date:	09/21/2015
Violations Found:	No
Eval General Type:	Other/Unknown
Eval Type:	Other, not routine, done by local agency
Eval Division:	Orange County Environmental Health
Eval Program:	UST
Eval Source:	CERS
Eval Notes:	

Accepted documents in CERS database. Designated Operators were identified as Chevron personnel (list provided) CFR is valid from 4/24/15-4/30/16; Note: data in [EVAL Notes] field for some records is truncated from the source.

Eval Date:	05/18/2015
Violations Found:	No
Eval General Type:	Other/Unknown
Eval Type:	Other, not routine, done by local agency
Eval Division:	Orange County Environmental Health
Eval Program:	UST
Eval Source:	CERS
Eval Notes:	

Fix violation status in EC (close > open for previously corrected violations); Note: data in [EVAL Notes] field for some records is truncated from the source.

Eval Date:	03/07/2017
Violations Found:	Yes
Eval General Type:	Compliance Evaluation Inspection
Eval Type:	Routine done by local agency
Eval Division:	Orange County Environmental Health
Eval Program:	UST
Eval Source:	CERS
Eval Notes:	

On site for routine UST inspection and monitoring system certification and spill bucket testing. Site contact is Rosa Vargas. The facility has two double-walled tanks (a 20,000-gallon regular unleaded tank and a split 15,000-gallon supreme/8,000-gallon diesel tank) monitored by a Veeder Root TLS-350 system. The monitor is operational for audible and visual alarms. The panel display reads "all functions normal." Flapper valves and automatic tank gauges are used for overfill prevention in tanks. The sensors in the fuel tank annulars (303's), piping and turbine sumps (208's and 209's) all shut down the turbines when submerged in liquid. The UDCs are monitored by VR-208 sensors. The sensors shut down their respective dispenser when submerged in fluid. The electronic line leak detectors were tested with a simulated 3 gph leak and were determined to be operational. The in-tank probes triggered an audible and visual alarm when positioned at 90% tank capacity. The facility [Truncated]; Note: data in [EVAL Notes] field for some records is truncated from the source.

Eval Date:	03/08/2018
Violations Found:	No
Eval General Type:	Other/Unknown
Eval Type:	Other, not routine, done by local agency

Map Key	Number of Records	Direction	Distance (mi/ft)	Elev/Diff (ft)	Site	DB
---------	-------------------	-----------	------------------	----------------	------	----

Eval Division:	Orange County Environmental Health
Eval Program:	UST
Eval Source:	CERS
Eval Notes:	

INSPECTOR COMMENTS This Agency received the following documents: - Monitoring system certification dated 2/27/18 - Spill bucket test report dated 2/27/18 Results indicate all components passed.; Note: data in [EVAL Notes] field for some records is truncated from the source.

Eval Date:	03/10/2017
Violations Found:	No
Eval General Type:	Other/Unknown
Eval Type:	Other, not routine, done by local agency
Eval Division:	Orange County Environmental Health
Eval Program:	UST
Eval Source:	CERS
Eval Notes:	

This Agency received the following documents: - Monitoring system certification dated 3/7/17 - Spill bucket test report dated 3/7/17 The results indicate that all components that were tested PASSED. email to: uscsi1953@chevronstores.com ; Note: data in [EVAL Notes] field for some records is truncated from the source.

Eval Date:	02/21/2017
Violations Found:	No
Eval General Type:	Other/Unknown
Eval Type:	Other, not routine, done by local agency
Eval Division:	Orange County Environmental Health
Eval Program:	UST
Eval Source:	CERS
Eval Notes:	

Monitor Certification Notification; Note: data in [EVAL Notes] field for some records is truncated from the source.

Eval Date:	04/09/2014
Violations Found:	No
Eval General Type:	Compliance Evaluation Inspection
Eval Type:	Routine done by local agency
Eval Division:	Orange County Environmental Health
Eval Program:	HW
Eval Source:	CERS
Eval Notes:	

On site for routine hazardous waste inspection. Consent to enter and inspect was given by Hollie Quisenberry. Observed the facility and inspected hazardous waste storage. The containers are stored closed and properly labeled. Manifests and emergency are available for review. ; Note: data in [EVAL Notes] field for some records is truncated from the source.

Eval Date:	10/30/2013
Violations Found:	No
Eval General Type:	Other/Unknown
Eval Type:	Other, not routine, done by local agency
Eval Division:	Orange County Environmental Health
Eval Program:	UST
Eval Source:	CERS
Eval Notes:	

Close SR0121959; Note: data in [EVAL Notes] field for some records is truncated from the source.

Eval Date:	11/15/2014
Violations Found:	No
Eval General Type:	Other/Unknown
Eval Type:	Other, not routine, done by local agency
Eval Division:	Orange County Environmental Health
Eval Program:	HMRRP
Eval Source:	CERS
Eval Notes:	

Map Key	Number of Records	Direction	Distance (mi/ft)	Elev/Diff (ft)	Site	DB
---------	-------------------	-----------	------------------	----------------	------	----

Read/review HMBEP in CERS. Accepted. UST module still needs review. Refer to HCA/Berg.; Note: data in [EVAL Notes] field for some records is truncated from the source.

Eval Date: 02/19/2016
Violations Found: No
Eval General Type: Other/Unknown
Eval Type: Other, not routine, done by local agency
Eval Division: Orange County Environmental Health
Eval Program: HMRRP
Eval Source: CERS
Eval Notes:

2016 Hazmat documents accepted in CERS.; Note: data in [EVAL Notes] field for some records is truncated from the source.

Eval Date: 04/13/2015
Violations Found: No
Eval General Type: Other/Unknown
Eval Type: Other, not routine, done by local agency
Eval Division: Orange County Environmental Health
Eval Program: UST
Eval Source: CERS
Eval Notes:

This Agency received the following documents: - Monitoring system certification dated 4/3/15 - Spill bucket test (visual) report dated 4/3/15 Thank you.; Note: data in [EVAL Notes] field for some records is truncated from the source.

Eval Date: 03/22/2016
Violations Found: No
Eval General Type: Other/Unknown
Eval Type: Other, not routine, done by local agency
Eval Division: Orange County Environmental Health
Eval Program: HMRRP
Eval Source: CERS
Eval Notes:

Hazmat submittal declined in CERS due to: Please remove the propane from the submittal. This chemical is a consumer product for direct distribution to the general public, and is therefore exempt from disclosure requirements.; Note: data in [EVAL Notes] field for some records is truncated from the source.

Eval Date: 02/22/2021
Violations Found: No
Eval General Type: Compliance Evaluation Inspection
Eval Type: Routine done by local agency
Eval Division: Orange County Environmental Health
Eval Program: HW
Eval Source: CERS
Eval Notes:

INSPECTOR COMMENTS On site for routine Hazardous Waste inspection. Walked the interior and exterior of the facility to inspect the hazardous waste storage area and dumpster. Observed hazardous waste management practices and documentation including training records, manifests and contingency plan. No violation observed on this date.; Note: data in [EVAL Notes] field for some records is truncated from the source.

Eval Date: 09/17/2016
Violations Found: No
Eval General Type: Other/Unknown
Eval Type: Other, not routine, done by local agency
Eval Division: Orange County Environmental Health
Eval Program: HMRRP
Eval Source: CERS
Eval Notes:

Reviewed HMBEP submittals. Facility has disclosed 3 chemicals. All submittals/forms were accepted.; Note: data in [EVAL Notes] field for some records is truncated from the source.

Map Key	Number of Records	Direction	Distance (mi/ft)	Elev/Diff (ft)	Site	DB
<hr/>						
Eval Date:		03/16/2016				
Violations Found:		No				
Eval General Type:		Compliance Evaluation Inspection				
Eval Type:		Routine done by local agency				
Eval Division:		Orange County Environmental Health				
Eval Program:		HMRRP				
Eval Source:		CERS				
Eval Notes:						
INSPECTOR COMMENTS On site for routine hazardous materials and business emergency plan inspection. The inspection was conducted with Erin Anderson. Observed the facility and inspected hazardous materials storage. The following materials were observed in amounts that meet or exceed the minimum volumes required for disclosure: - Unleaded fuel - Diesel fuel - Carbon dioxide The facility is responsible for identifying and disclosing all hazardous materials, to include hazardous wastes, which are above disclosure thresholds. Disclosable amounts of hazardous materials are as follows: 55 gallons or more of liquid, 500 pounds of solid, and/or 200 cubic feet of gas. Hazardous Materials documents have been submitted via CERS. ; Note: data in [EVAL Notes] field for some records is truncated from the source.						
Eval Date:		03/20/2014				
Violations Found:		No				
Eval General Type:		Other/Unknown				
Eval Type:		Other, not routine, done by local agency				
Eval Division:		Orange County Environmental Health				
Eval Program:		UST				
Eval Source:		CERS				
Eval Notes:						
SA Fire file review and consolidation w/EH files; Note: data in [EVAL Notes] field for some records is truncated from the source.						
Eval Date:		03/16/2015				
Violations Found:		No				
Eval General Type:		Other/Unknown				
Eval Type:		Other, not routine, done by local agency				
Eval Division:		Orange County Environmental Health				
Eval Program:		UST				
Eval Source:		CERS				
Eval Notes:						
Monitor cert notification; Note: data in [EVAL Notes] field for some records is truncated from the source.						
Eval Date:		02/27/2018				
Violations Found:		No				
Eval General Type:		Compliance Evaluation Inspection				
Eval Type:		Routine done by local agency				
Eval Division:		Orange County Environmental Health				
Eval Program:		UST				
Eval Source:		CERS				
Eval Notes:						
INSPECTOR COMMENTS: On site for routine UST inspection, monitoring system certification, and spill bucket testing. The facility has two VPH double-walled tanks (one compartmentalized) (87, 91 and Diesel) monitored by a Veeder Root TLS-350. system. The site uses electronic line leak detectors. Positive shutdown and fail safe programming were verified. Audible and Visual alarms are used for overfill prevention. Testing was conducted by Jeffrey Crisostomo, of Tanknology. Tester certifications (VR, ICC, VMI) were verified. Please submit the test reports to this Agency within 30 days.; Note: data in [EVAL Notes] field for some records is truncated from the source.						
Eval Date:		04/03/2015				
Violations Found:		Yes				
Eval General Type:		Compliance Evaluation Inspection				
Eval Type:		Routine done by local agency				
Eval Division:		Orange County Environmental Health				
Eval Program:		UST				
Eval Source:		CERS				
Eval Notes:						

On site for routine UST inspection, monitoring system certification, and spill bucket testing. The facility has three double-walled tanks monitored by a Veeder Root TLS-350 system. The 91-grade and diesel fuels are stored in a two-compartment split tank. The monitoring system is functional for audible/visual alarms. The panel reads "All functions normal." Positive shutdown and fail safe programming were verified. The in-tank probe is used for overfill prevention. The facility has a VPH UST system. The secondary containment is monitoring as follows: - Tank annulars: hydrostatic, with high and

Map Key	Number of Records	Direction	Distance (mi/ft)	Elev/Diff (ft)	Site	DB
---------	-------------------	-----------	------------------	----------------	------	----

low liquid alarms - Piping, sumps, and UDCs: vacuum, multiple components connected for zone monitoring. The sensors in the turbine sumps, fill sumps, UDCs, and vent transition box shutdown the turbine when submerged in fluid. The in-tank probes triggered an audible and visual alarm when positioned at 90% tank capacity. Electronic line leak detectors were tested after [Truncated]; Note: data in [EVAL Notes] field for some records is truncated from the source.

Eval Date: 04/28/2014
Violations Found: No
Eval General Type: Other/Unknown
Eval Type: Other, not routine, done by local agency
Eval Division: Orange County Environmental Health
Eval Program: HW
Eval Source: CERS
Eval Notes:

Conference call with Chevron Compliance (Hollie Quisenberry and Anna Morgan). Drums of solid HW are labeled and hauled as toxic, but also have a flammable sticker for DOT purposes. Discussed the regulations for labeling and concluded that the "flammable" label is not the same as ignitable, and therefore can be used on a container that is hauled as toxic waste on the manifest.; Note: data in [EVAL Notes] field for some records is truncated from the source.

Eval Date: 02/25/2020
Violations Found: No
Eval General Type: Other/Unknown
Eval Type: Other, not routine, done by local agency
Eval Division: Orange County Environmental Health
Eval Program: UST
Eval Source: CERS
Eval Notes:

INSPECTOR COMMENTS This Agency received the following documents: - Monitoring system certification dated 2/18/20 - Spill container test report dated 2/18/20 Results indicate all components passed.; Note: data in [EVAL Notes] field for some records is truncated from the source.

Eval Date: 05/10/2017
Violations Found: No
Eval General Type: Other/Unknown
Eval Type: Other, not routine, done by local agency
Eval Division: Orange County Environmental Health
Eval Program: UST
Eval Source: CERS
Eval Notes:

CERS Review - accepted Facility Information and UST Information; Note: data in [EVAL Notes] field for some records is truncated from the source.

Eval Date: 02/23/2016
Violations Found: No
Eval General Type: Other/Unknown
Eval Type: Other, not routine, done by local agency
Eval Division: Orange County Environmental Health
Eval Program: UST
Eval Source: CERS
Eval Notes:

Monitor cert notification; Note: data in [EVAL Notes] field for some records is truncated from the source.

Eval Date: 03/03/2021
Violations Found: No
Eval General Type: Other/Unknown
Eval Type: Other, not routine, done by local agency
Eval Division: Orange County Environmental Health
Eval Program: UST
Eval Source: CERS
Eval Notes:

INSPECTOR COMMENTS This Agency received the following documents: - Monitoring system certification dated 2/22/21 - Spill container test report dated 2/22/21 - Overfill prevention test report dated 2/22/21 Results indicate all components passed testing. No further action is required. ; Note: data in [EVAL Notes] field for some records is truncated from the source.

Map Key	Number of Records	Direction	Distance (mi/ft)	Elev/Diff (ft)	Site	DB
---------	----------------------	-----------	---------------------	-------------------	------	----

Eval Date:	03/16/2015
Violations Found:	No
Eval General Type:	Other/Unknown
Eval Type:	Other, not routine, done by local agency
Eval Division:	Orange County Environmental Health
Eval Program:	UST
Eval Source:	CERS
Eval Notes:	

UST documents have been declined in the CERS database. Updated DO information submitted. DO is Chevron personnel.; Note: data in [EVAL Notes] field for some records is truncated from the source.

Eval Date:	11/21/2014
Violations Found:	No
Eval General Type:	Other/Unknown
Eval Type:	Other, not routine, done by local agency
Eval Division:	Orange County Environmental Health
Eval Program:	UST
Eval Source:	CERS
Eval Notes:	

This Agency has received the following documents on the CERS database: - Monitoring system certification dated 4/9/14 - Spill bucket test report dated 4/9/14 The following document was reviewed on the CERS database: Certification of Financial Responsibility for the coverage period of 4/28/14 through 4/30/15 Thank you.; Note: data in [EVAL Notes] field for some records is truncated from the source.

Eval Date:	02/18/2020
Violations Found:	No
Eval General Type:	Compliance Evaluation Inspection
Eval Type:	Routine done by local agency
Eval Division:	Orange County Environmental Health
Eval Program:	HW
Eval Source:	CERS
Eval Notes:	

INSPECTOR COMMENTS On site for routine Hazardous Waste inspection. Walked the interior and exterior of the facility to inspect the hazardous waste storage area and dumpster. Observed hazardous waste management practices and documentation including training records, manifests and contingency plan. No violation observed on this date.; Note: data in [EVAL Notes] field for some records is truncated from the source.

Eval Date:	03/07/2017
Violations Found:	No
Eval General Type:	Other/Unknown
Eval Type:	Other, not routine, done by local agency
Eval Division:	Orange County Environmental Health
Eval Program:	UST
Eval Source:	CERS
Eval Notes:	

CERS Review - Accepted Facility Information; Note: data in [EVAL Notes] field for some records is truncated from the source.

Eval Date:	04/22/2014
Violations Found:	No
Eval General Type:	Other/Unknown
Eval Type:	Other, not routine, done by local agency
Eval Division:	Orange County Environmental Health
Eval Program:	HW
Eval Source:	CERS
Eval Notes:	

Discussed HW labeling w/Hollie Quisenberry of Chevron. There is an issue with toxic waste (debris w/fuel) hauled as state code 352, but the drum also has a flammable sticker. The HW manifests do not reflect the flammable characteristic. Hollie said the flammable notation was for DOT shipping purposes and not HW purposes. She was told that all of the information on the container is reviewed with respect to HW regulations.; Note: data in [EVAL Notes] field for some records is truncated from the source.

Eval Date:	02/20/2019
-------------------	------------

Map Key	Number of Records	Direction	Distance (mi/ft)	Elev/Diff (ft)	Site	DB
Violations Found:		No				
Eval General Type:		Compliance Evaluation Inspection				
Eval Type:		Routine done by local agency				
Eval Division:		Orange County Environmental Health				
Eval Program:		HW				
Eval Source:		CERS				
Eval Notes:						
INSPECTOR COMMENTS Walked the interior and exterior of the facility to inspect the hazardous waste storage area and dumpster. Observed hazardous waste management practices and documentation including training records, manifests and contingency plan. No violation observed on this date.; Note: data in [EVAL Notes] field for some records is truncated from the source.						
Eval Date:		02/18/2020				
Violations Found:		No				
Eval General Type:		Compliance Evaluation Inspection				
Eval Type:		Routine done by local agency				
Eval Division:		Orange County Environmental Health				
Eval Program:		UST				
Eval Source:		CERS				
Eval Notes:						
INSPECTOR COMMENTS On site for routine UST inspection, monitoring system certification, and spill bucket testing. The facility has two VPH double-walled tanks (one compartmentalized) (87, 91 and Diesel) monitored by a Veeder Root TLS-350. system. The site uses electronic line leak detectors. Positive shutdown and fail safe programming were verified. Audible and Visual alarms are used for overfill prevention. Testing was conducted by Luis Navarro of Tanknology. Tester certifications (VR, ICC, VMI) were verified. CERS data was verified on site. Please submit the test reports to this Agency within 30 days.; Note: data in [EVAL Notes] field for some records is truncated from the source.						
Eval Date:		07/07/2014				
Violations Found:		No				
Eval General Type:		Other/Unknown				
Eval Type:		Other, not routine, done by local agency				
Eval Division:		Orange County Environmental Health				
Eval Program:		UST				
Eval Source:		CERS				
Eval Notes:						
Correct information on permit, per Chevron (Charles Bittle called me); Note: data in [EVAL Notes] field for some records is truncated from the source.						
Eval Date:		10/29/2013				
Violations Found:		No				
Eval General Type:		Other/Unknown				
Eval Type:		Other, not routine, done by local agency				
Eval Division:		Orange County Environmental Health				
Eval Program:		UST				
Eval Source:		CERS				
Eval Notes:						
SR0121959 On site for final inspection following repairs to the 91 fill sump. The plans indicate that concrete was to be removed and repairs were to be made to the sump. The repair is actually on the inside of the sump, and no concrete was broken. The sump was reglassed on the upper part of the sump interior. The sump annular has been holding vacuum (approximately - 9 psi) since October 9, according to the monitoring system printout dated today. Final inspection = PASS. The plans indicate 989 post construction testing will be conducted. This is a VPH site and is under continuous testing, therefore no additional testing is required for this plan check.; Note: data in [EVAL Notes] field for some records is truncated from the source.						
Eval Date:		03/06/2017				
Violations Found:		No				
Eval General Type:		Other/Unknown				
Eval Type:		Other, not routine, done by local agency				
Eval Division:		Orange County Environmental Health				
Eval Program:		UST				
Eval Source:		CERS				
Eval Notes:						
File review for inspection; Note: data in [EVAL Notes] field for some records is truncated from the source.						

Map Key	Number of Records	Direction	Distance (mi/ft)	Elev/Diff (ft)	Site	DB
Violations Found:		No				
Eval General Type:		Compliance Evaluation Inspection				
Eval Type:		Routine done by local agency				
Eval Division:		Orange County Environmental Health				
Eval Program:		HMRRP				
Eval Source:		CERS				
Eval Notes:						
INSPECTOR COMMENTS On site for routine hazardous materials inspection. Chemicals observed on this date match the CERS submission on 4/30/2019. Reviewed BEP and the site map with the business. Reminder: Please re-certify your HMBP on or before March 1 at www.cers.calepa.ca.gov . No violation observed on this date.; Note: data in [EVAL Notes] field for some records is truncated from the source.						
Eval Date:		02/22/2021				
Violations Found:		No				
Eval General Type:		Compliance Evaluation Inspection				
Eval Type:		Routine done by local agency				
Eval Division:		Orange County Environmental Health				
Eval Program:		HMRRP				
Eval Source:		CERS				
Eval Notes:						
INSPECTOR COMMENTS CERS ID: 10441585 On site for routine hazardous materials inspection. Chemicals observed on this date match the CERS submission on 8/18/2020. Reviewed BEP and the site map with the business. Reminder: Please re-certify your HMBP on or before March 1 at www.cers.calepa.ca.gov . No violation observed on this date.; Note: data in [EVAL Notes] field for some records is truncated from the source.						
Eval Date:		03/16/2016				
Violations Found:		No				
Eval General Type:		Compliance Evaluation Inspection				
Eval Type:		Routine done by local agency				
Eval Division:		Orange County Environmental Health				
Eval Program:		HW				
Eval Source:		CERS				
Eval Notes:						
INSPECTOR COMMENTS On site for routine hazardous waste inspection. Consent to enter and inspect was given by Erin Anderson. Observed the facility and inspected hazardous waste storage. The containers are stored closed and properly labeled. No evidence of hazardous waste spillage or runoff was observed. Manifests and emergency plan are available for review.; Note: data in [EVAL Notes] field for some records is truncated from the source.						
Eval Date:		04/18/2016				
Violations Found:		No				
Eval General Type:		Other/Unknown				
Eval Type:		Other, not routine, done by local agency				
Eval Division:		Orange County Environmental Health				
Eval Program:		UST				
Eval Source:		CERS				
Eval Notes:						
Accepted UST submittal in CERS. Previously submitted test report and removal of old DO info only.; Note: data in [EVAL Notes] field for some records is truncated from the source.						
Eval Date:		05/15/2015				
Violations Found:		No				
Eval General Type:		Other/Unknown				
Eval Type:		Other, not routine, done by local agency				
Eval Division:		Orange County Environmental Health				
Eval Program:		UST				
Eval Source:		CERS				
Eval Notes:						
UST documents approved in CERS. Received monitoring system certification and spill bucket test (visual) dated 4/3/15/. Electronic line leak detector functionality confirmed on printout. CFR is valid from 4/24/15-4/30/16; Note: data in [EVAL Notes] field for some records is truncated from the source.						

Affiliations

Map Key	Number of Records	Direction	Distance (mi/ft)	Elev/Diff (ft)	Site	DB
Affil Type Desc: Entity Name: Entity Title: Address: City: State: Country: Zip Code: Phone:		Document Preparer Pedro R Carranza				
Affil Type Desc: Entity Name: Entity Title: Address: City: State: Country: Zip Code: Phone:		Property Owner CHEVRON PRODUCTS COMPANY (A DIVISION OF CHEVRON U.S.A. INC.) P.O. BOX 6004, ATTN: PERMIT DESK SAN RAMON CA United States 90051-5677 (925) 842-9002				
Affil Type Desc: Entity Name: Entity Title: Address: City: State: Country: Zip Code: Phone:		UST Tank Operator CHEVRON PRODUCTS COMPANY (A DIVISION OF CHEVRON U.S.A. INC.) P.O. BOX 6004, ATTN: PERMIT DESK SAN RAMON CA United States 94583 (925) 842-9002				
Affil Type Desc: Entity Name: Entity Title: Address: City: State: Country: Zip Code: Phone:		Facility Mailing Address Mailing Address P.O. BOX 6004, ATTN: PERMIT DESK SAN RAMON CA 94583				
Affil Type Desc: Entity Name: Entity Title: Address: City: State: Country: Zip Code: Phone:		UST Property Owner Name CHEVRON PRODUCTS COMPANY (A DIVISION OF CHEVRON U.S.A. INC.) P.O. BOX 6004, ATTN: PERMIT DESK SAN RAMON CA United States 94583 (925) 842-9002				
Affil Type Desc: Entity Name: Entity Title: Address: City: State: Country: Zip Code: Phone:		CUPA District Orange County Env Health 1241 East Dyer RoadSuite 120 Santa Ana CA 92705-5611 (714) 433-6406				
Affil Type Desc: Entity Name: Entity Title: Address: City: State: Country: Zip Code:		Legal Owner CHEVRON PRODUCTS COMPANY (A DIVISION OF CHEVRON U.S.A. INC.) P.O. BOX 6004, ATTN: PERMIT DESK SAN RAMON CA United States 94583				

Map Key	Number of Records	Direction	Distance (mi/ft)	Elev/Diff (ft)	Site	DB
<hr/>						
Phone:		(925) 842-9002				
Affil Type Desc:		UST Permit Applicant				
Entity Name:		CHARLES BITTLE				
Entity Title:		RETAIL HES				
Address:						
City:						
State:						
Country:						
Zip Code:						
Phone:		(925) 842-9002				
Affil Type Desc:		Parent Corporation				
Entity Name:		CHEVRON PRODUCTS COMPANY (A DIVISION OF CHEVRON U.S.A. INC.)				
Entity Title:						
Address:						
City:						
State:						
Country:						
Zip Code:						
Phone:						
Affil Type Desc:		Identification Signer				
Entity Name:		Pedro R Carranza				
Entity Title:		RETAIL HES SPECIALIST				
Address:						
City:						
State:						
Country:						
Zip Code:						
Phone:						
Affil Type Desc:		Operator				
Entity Name:		CHEVRON STATION# 91921/1953				
Entity Title:						
Address:						
City:						
State:						
Country:						
Zip Code:						
Phone:		(714) 641-3278				
Affil Type Desc:		UST Tank Owner				
Entity Name:		CHEVRON PRODUCTS COMPANY (A DIVISION OF CHEVRON U.S.A. INC.)				
Entity Title:						
Address:		P.O. BOX 6004, ATTN: PERMIT DESK				
City:		SAN RAMON				
State:		CA				
Country:		United States				
Zip Code:		94583				
Phone:		(925) 842-9002				
Affil Type Desc:		Environmental Contact				
Entity Name:		CHEVRON PRODUCTS COMPANY (A DIVISION OF CHEVRON U.S.A. INC.)				
Entity Title:						
Address:		P.O. BOX 6004, ATTN: PERMIT DESK				
City:		SAN RAMON				
State:		CA				
Country:						
Zip Code:		94583				
Phone:						

Coordinates

Env Int Type Code:	HWG	Longitude:	-117.885030
Program ID:	10441585	Coord Name:	
Latitude:	33.697170	Ref Point Type Desc:	Center of a facility or station.

Map Key	Number of Records	Direction	Distance (mi/ft)	Elev/Diff (ft)	Site	DB
43	9 of 13	ENE	0.22 / 1,141.25	35.81 / -1	91921 3801 S BRISTOL SANTA ANA CA	HIST TANK

Owner Name:	CHEVRON U.S.A. INC.	No of Containers:	5
Owner Street:	575 MARKET	County:	ORANGE
Owner City:	SAN FRANCISCO	Facility State:	CA
Owner State:	CA	Facility Zip:	92704
Owner Zip:	94105		

43	10 of 13	ENE	0.22 / 1,141.25	35.81 / -1	CHEVRON PRODUCTS COMPANY #91921 3801 S BRISTOL SANTA ANA CA 92704	EMISSIONS
--------------------	----------	-----	-----------------	------------	--	-----------

2017 Toxic Data

Facility ID:	131911	CROID:	ORA
Facility SIC Code:	7538	DISN:	SOUTH COAST AQMD
CO:	30	CHAPIS:	
Air Basin:	SC	CERR Code:	
District:	SC		
TS:			
Health Risk Asmt:			
Non-Cancer Chronic Haz Ind:			
Non-Cancer Acute Haz Ind:			

2018 Toxic Data

Facility ID:	131911	CROID:	ORA
Facility SIC Code:	7538	DISN:	SOUTH COAST AQMD
CO:	30	CHAPIS:	
Air Basin:	SC	CERR Code:	
District:	SC		
TS:			
Health Risk Asmt:			
Non-Cancer Chronic Haz Ind:			
Non-Cancer Acute Haz Ind:			

2019 Toxic Data

CO:	30	CHAPIS:	
Air Basin:	SC	CERR Code:	
Facility ID:	131911	TS:	
District:	SC	Health Risk Asmt:	
Facility SIC Code:	7538	NonCncrChrnichHazInd:	
		:	
CROID:	ORA	NonCncrActeHazInd:	
DISN:	SOUTH COAST AQMD		

43	11 of 13	ENE	0.22 / 1,141.25	35.81 / -1	Chevron #9-1921 3801 South Bristol Street, Santa Ana, CA 92704 CA	UST CLOSURE
--------------------	----------	-----	-----------------	------------	---	-------------

Claim Case No:	Claim No. 4678
ID:	4678
Deadline to Recv Comments:	2015/10/09
Prop UST Case Closure Type:	Closure of Underground Storage Tank (UST) Cases - Closure Denials and Approved Orders

Map Key	Number of Records	Direction	Distance (mi/ft)	Elev/Diff (ft)	Site	DB
<u>Documents</u>						
Doc Type:		Draft Order				
Documents Link:		https://geotracker.waterboards.ca.gov/regulators/deliverable_documents/9419972300/4678%20Draft%20Order.pdf				
Doc Type:		Review Summary Report				
Documents Link:		https://geotracker.waterboards.ca.gov/regulators/deliverable_documents/3224149405/4678%20RSR.pdf				
Doc Type:		Notice				
Documents Link:		https://geotracker.waterboards.ca.gov/regulators/deliverable_documents/8111912608/4678%20Public%20Notice.pdf				
<u>Closur Denial Approved Orders</u>						
Doc Title:		WQO_2016_0005_UST (01/13/2016)				
Denial Link:		https://geotracker.waterboards.ca.gov/regulators/deliverable_documents/1084797501/wqo_2016_0005_Final.pdf				
<u>Closure Letter Signed</u>						
Letter Title:		Uniform Closure Letter (12/15/2016)				
Letter Link:		https://geotracker.waterboards.ca.gov/regulators/deliverable_documents/9881810069/NFA%20Letter_Claim%204678.pdf				

43	12 of 13	ENE	0.22 / 1,141.25	35.81 / -1	CHEVRON 91921 3801 S BRISTOL ST SANTA ANA CA 92704	RCRA LQG
EPA Handler ID: CAR000177980						
Gen Status Universe: Large Quantity Generator						
Contact Name: KATHY L NORRIS						
Contact Address: PO BOX 6004 , , SAN RAMON , CA, 94583 , US						
Contact Phone No and Ext: 925-842-5931						
Contact Email:						
Contact Country: US						
County Name: ORANGE						
EPA Region: 09						
Land Type: Private						
Receive Date: 20060907						
Location Latitude: 33.69718						
Location Longitude: -117.885356						

Violation/Evaluation Summary

Note: NO RECORDS: As of Nov 2021, there are no Compliance Monitoring and Enforcement (violation) records associated with this facility (EPA ID).

Handler Summary

Importer Activity: No
Mixed Waste Generator: No
Transporter Activity: No
Transfer Facility: No
Onsite Burner Exemption: No
Furnace Exemption: No
Underground Injection Activity: No
Commercial TSD: No
Used Oil Transporter: No
Used Oil Transfer Facility: No
Used Oil Processor: No
Used Oil Refiner: No
Used Oil Burner: No
Used Oil Market Burner: No

Map Key	Number of Records	Direction	Distance (mi/ft)	Elev/Diff (ft)	Site	DB
Used Oil Spec Marketer:		No				
<u>Hazardous Waste Handler Details</u>						
Sequence No:	1					
Receive Date:	20060907					
Handler Name:	CHEVRON 91921					
Federal Waste Generator Code:	1					
Generator Code Description:	Large Quantity Generator					
Source Type:	Notification					
<u>Waste Code Details</u>						
Hazardous Waste Code:	D001					
Waste Code Description:	IGNITABLE WASTE					
Hazardous Waste Code:	D018					
Waste Code Description:	BENZENE					
<u>Owner/Operator Details</u>						
Owner/Operator Ind:	Current Owner				Street No:	
Type:	Private				Street 1:	PO BOX 6004
Name:	CHEVRON USA INC				Street 2:	
Date Became Current:	19881026				City:	SAN RAMON
Date Ended Current:					State:	CA
Phone:					Country:	US
Source Type:	Notification				Zip Code:	94583
Owner/Operator Ind:	Current Operator				Street No:	
Type:	Private				Street 1:	
Name:	CHEVRON USA INC				Street 2:	
Date Became Current:	19881026				City:	
Date Ended Current:					State:	
Phone:					Country:	US
Source Type:	Notification				Zip Code:	

43	13 of 13	ENE	0.22 / 1,141.25	35.81 / -1	LOU BACCA INC. CHEVRON SERVICE 3801 S BRISTOL ST SANTA ANA CA	UST SWEEPS
C C:	A30-020-33				D Filename:	SITE03A
BOE:					Page No:	56
Comp:	33				County:	ORANGE
Status:	ACTIVE				State :	CA
No of Tanks:	6				Zip:	92704
Jurisdict:	CITY OF SANTA ANA				Latitude:	33.696594
Agency:	FIRE DEPARTMENT				Longitude:	-117.885351
Phone:					Georesult:	S5HPNTSCZA

Tank Details

Tank ID:	000004	S Contain:	
O Tank ID:	2	Stg:	P
SWRCB No:	30-020-000033-000004	Storage :	
Removed:		Storag Type:	PRODUCT
Installed:		P Contain:	
A Date:	10-21-92	Content:	DIESEL
Capac:	10000	ONA:	DOLLY GROVER
Tank Use:	M.V. FUEL	D File Name:	TANK3A

Map Key	Number of Records	Direction	Distance (mi/ft)	Elev/Diff (ft)	Site	DB
---------	----------------------	-----------	---------------------	-------------------	------	----

Tank Details

Tank ID:	000001	S Contain:	
O Tank ID:	4	Stg:	P
SWRCB No:	30-020-000033-000001	Storage :	
Removed:		Storag Type:	PRODUCT
Installed:		P Contain:	
A Date:	10-21-92	Content:	REG UNLEADED
Capac:	10000	ONA:	DOLLY GROVER
Tank Use:	M.V. FUEL	D File Name:	TANK3A

Tank Details

Tank ID:	000002	S Contain:	
O Tank ID:	6	Stg:	P
SWRCB No:	30-020-000033-000002	Storage :	
Removed:		Storag Type:	PRODUCT
Installed:		P Contain:	
A Date:	10-21-92	Content:	LEADED
Capac:	10000	ONA:	DOLLY GROVER
Tank Use:	M.V. FUEL	D File Name:	TANK3A

Tank Details

Tank ID:	000003	S Contain:	
O Tank ID:	3	Stg:	P
SWRCB No:	30-020-000033-000003	Storage :	
Removed:		Storag Type:	PRODUCT
Installed:		P Contain:	
A Date:	10-21-92	Content:	PRM UNLEADED
Capac:	10000	ONA:	DOLLY GROVER
Tank Use:	M.V. FUEL	D File Name:	TANK3A

Tank Details

Tank ID:	000006	S Contain:	
O Tank ID:	5	Stg:	P
SWRCB No:	30-020-000033-000006	Storage :	
Removed:		Storag Type:	PRODUCT
Installed:		P Contain:	
A Date:	10-21-92	Content:	REG UNLEADED
Capac:	10000	ONA:	DOLLY GROVER
Tank Use:	M.V. FUEL	D File Name:	TANK3A

Tank Details

Tank ID:	000005	S Contain:	
O Tank ID:	1	Stg:	W
SWRCB No:	30-020-000033-000005	Storage :	
Removed:		Storag Type:	WASTE
Installed:		P Contain:	
A Date:	10-21-92	Content:	WASTE OIL
Capac:	1000	ONA:	DOLLY GROVER
Tank Use:	OIL	D File Name:	TANK3A

44	1 of 4	ENE	0.22 / 1,152.53	33.40 / -4	FIRESTONE STORE #2783 3733 S BRISTOL ST SANTA ANA CA 92707	LUST
--------------------	--------	-----	--------------------	---------------	--	------

Global ID:	T0605901709	County:	ORANGE
Status:	COMPLETED - CASE CLOSED	Latitude:	33.6970036
Status Date:	10/8/1998	Longitude:	-117.8853379
Case Type:	LUST CLEANUP SITE		

Map Key	Number of Records	Direction	Distance (mi/ft)	Elev/Diff (ft)	Site	DB
---------	-------------------	-----------	------------------	----------------	------	----

Date Source: LUST Cleanup Sites & Military UST Site from GeoTracker Project Search Results Export; LUST Cleanup Sites & Military UST Site from GeoTracker Cleanup Sites Data Download

LUST Cleanup Sites from GeoTracker Cleanup Sites Data Download - Facilities Detail

RB Case No: 083002375T
Local Case No:
Begin Date: 3/4/1993
Lead Agency: SANTA ANA RWQCB (REGION 8)
Local Agency: SANTA ANA, CITY OF
CUF Case: NO
Potential Media of Concern: Soil
How Discovered Description:
Calwater Watershed Name: Santa Ana River - Lower Santa Ana River - East Coastal Plain (801.11)
DWR GW Subbasin Name: Coastal Plain Of Orange County (8-001)
Disadvantaged Community:
Calenviroscreen Score: 51-55%
Site History:

Potential COC: Diesel
How Discovered: Tank Closure
Stop Method:
Stop Description:
Case Worker: CAB
File Location:

LUST Cleanup Sites from GeoTracker Cleanup Sites Data Download - Regulatory Activity

Action Type: ENFORCEMENT
Date : 8/31/2004
Action: * No Action

Action Type: RESPONSE
Date : 8/11/2004
Action: Unknown

Action Type: ENFORCEMENT
Date : 10/8/1998
Action: Closure/No Further Action Letter

Action Type: Other
Date : 9/14/1993
Action: Leak Reported

Action Type: Other
Date : 3/4/1993
Action: Leak Stopped

Action Type: Other
Date : 3/4/1993
Action: Leak Discovery

LUST Cleanup Sites from GeoTracker Cleanup Sites Data Download - Regulatory Contacts

Contact Type: Regional Board Caseworker
Contact Name: CARL BERNHARDT
City: RIVERSIDE
Organization Name: SANTA ANA RWQCB (REGION 8)

Address: 3737 MAIN STREET, SUITE 500
Email: carl.bernhardt@waterboards.ca.gov
Phone No: 9517824495

Contact Type: Local Agency Caseworker
Contact Name: CHRISTOPHER CIRAULO
City: SANTA ANA
Organization Name: SANTA ANA, CITY OF

Address: 1439 S. BROADWAY
Email: cciraulo@santa-ana.org
Phone No:

LUST Cleanup Sites from GeoTracker Cleanup Sites Data Download - Status History

Status: Completed - Case Closed
Status Date: 10/8/1998

Status: Open - Site Assessment

Map Key	Number of Records	Direction	Distance (mi/ft)	Elev/Diff (ft)	Site	DB
---------	-------------------	-----------	------------------	----------------	------	----

Status Date:	5/20/1994
Status:	Open - Case Begin Date
Status Date:	3/4/1993
Status:	Open - Site Assessment
Status Date:	3/4/1993

LUST Sites from GeoTracker Search - Regulatory Profile

Site Facility Name:	FIRESTONE STORE #2783	Potential COC:	DIESEL
Site Facility Type:	LUST CLEANUP SITE	Facility Type:	
Cleanup Status:	COMPLETED - CASE CLOSED	Composting Method:	
Project Status:		Address:	3733 S BRISTOL ST
WDR Place Type:		City:	SANTA ANA
WDR File:		Zip:	92707
WDR Order:		County:	ORANGE
CUF Priority Assig:		CUF Claim:	
CUF Amount Paid:			
File Location:			
Designated Beneficial Use:	MUN, AGR, IND, PROC, 8 - Note: Also incl parts of 801.13, 801.14, 845.61 - Note: Also incl parts of 801.13, 801.14, 845.61, 845.63.		
Project Oversight Agencies:			
Report Link:	https://geotracker.waterboards.ca.gov/profile_report?global_id=T0605901709		
Cleanup Status Detail:	COMPLETED - CASE CLOSED AS OF 10/8/1998		
Cleanup History Link:	https://geotracker.waterboards.ca.gov/profile_report_include?global_id=T0605901709&tabname=regulatoryhistory		
Potential Media of Concern:	SOIL		
User Defined Beneficial Use:			
DWR GW Sub Basin:	Coastal Plain Of Orange County (8-001)		
Calwater Watershed Name:	Santa Ana River - Lower Santa Ana River - East Coastal Plain (801.11)		
Post Closure Site Management:			
Future Land Use:			
Cleanup Oversight Agencies:	SANTA ANA RWQCB (REGION 8) (LEAD) - CASE #: 083002375T CASEWORKER: CARL BERNHARDT SANTA ANA, CITY OF CASEWORKER: CHRISTOPHER CIRAULO		
Gndwater Monitoring Freque:			
Designated Beneficial Use Desc:	Municipal and Domestic Supply, Agricultural Supply, Industrial Service Supply, Industrial Process Supply, 8 - Note: Also incl parts of 801.13, 801.14, 845.61 - Note: Also incl parts of 801.13, 801.14, 845.61, 845.63.		
Site History:			

No site history available

LUST Sites from GeoTracker Search - Cleanup Status History

Status:	Completed - Case Closed
Date :	10/8/1998
Status:	Open - Site Assessment
Date :	5/20/1994
Status:	Open - Case Begin Date
Date :	3/4/1993
Status:	Open - Site Assessment
Date :	3/4/1993

LUST Sites from GeoTracker Search - Regulatory Activities (as of May 29, 2021)

Action Type:	Enforcement - Other
Action Date:	8/31/2004
Received Issue Date:	8/31/2004
Action:	* No Action
Doc Link:	
Title Description Comments:	

Map Key	Number of Records	Direction	Distance (mi/ft)	Elev/Diff (ft)	Site	DB
---------	-------------------	-----------	------------------	----------------	------	----

Action Type: Response Requested - Other
Action Date: 8/11/2004
Received Issue Date: 8/11/2004
Action: Unknown
Doc Link:
Title Description Comments:

Well Destruction Report

Action Type: Other Regulatory Actions
Action Date: 10/8/1998
Received Issue Date: 10/8/1998
Action: Closure/No Further Action Letter
Doc Link: https://geotracker.waterboards.ca.gov/view_documents?global_id=T0605901709&enforcement_id=6099104&temptable=ENFORCEMENT
Title Description Comments:

Closure/No Further Action Letter

Action Type: Leak Action
Action Date: 9/14/1993
Received Issue Date:
Action: Leak Reported
Doc Link:
Title Description Comments:

Action Type: Leak Action
Action Date: 3/4/1993
Received Issue Date:
Action: Leak Discovery
Doc Link:
Title Description Comments:

Action Type: Leak Action
Action Date: 3/4/1993
Received Issue Date:
Action: Leak Stopped
Doc Link:
Title Description Comments:

LUST Sites from GeoTracker Search - Documents (as of May 29, 2021)

Document Type:	Site Documents	Size :	
Document Date:	10/8/1998	Submitted By:	PAMELA YBARRA (REGULATOR)
Type:	CLOSURE/NO FURTHER ACTION LETTER	Submitted:	
Title:	CLOSURE/NO FURTHER ACTION LETTER		
Title Link:	https://geotracker.waterboards.ca.gov/view_documents?global_id=T0605901709&enforcement_id=6099104		

44	2 of 4	ENE	0.22 / 1,152.53	33.40 / -4	FIRESTONE COMPLETE AUTO CARE # 2232 3733 S BRISTOL ST SANTA ANA CA 92704	RCRA NON GEN
--------------------	--------	-----	--------------------	---------------	---	-----------------

EPA Handler ID: CAL000365861
Gen Status Universe: No Report
Contact Name: BRIDGESTONE RETAIL OPERATIONS, LLC
Contact Address: 333 EAST LAKE STREET , ATTN: ENVIRONMENTAL-BSRO , BLOOMINGDALE , IL, 60108 ,
Contact Phone No and Ext: 615-937-7515
Contact Email: ENVGEN@BFRC.COM
Contact Country:
County Name: ORANGE

Map Key	Number of Records	Direction	Distance (mi/ft)	Elev/Diff (ft)	Site	DB
EPA Region:		09				
Land Type:						
Receive Date:		20110719				
Location Latitude:		33.697605				
Location Longitude:		-117.885366				

Violation/Evaluation Summary

Note: NO RECORDS: As of Nov 2021, there are no Compliance Monitoring and Enforcement (violation) records associated with this facility (EPA ID).

Handler Summary

Importer Activity: No
Mixed Waste Generator: No
Transporter Activity: No
Transfer Facility: No
Onsite Burner Exemption: No
Furnace Exemption: No
Underground Injection Activity: No
Commercial TSD: No
Used Oil Transporter: No
Used Oil Transfer Facility: No
Used Oil Processor: No
Used Oil Refiner: No
Used Oil Burner: No
Used Oil Market Burner: No
Used Oil Spec Marketer: No

Hazardous Waste Handler Details

Sequence No: 1
Receive Date: 20110719
Handler Name: FIRESTONE COMPLETE AUTO CARE # 2232
Source Type: Implementer
Federal Waste Generator Code: N
Generator Code Description: Not a Generator, Verified

Owner/Operator Details

Owner/Operator Ind: Current Owner	Street No:	
Type: Other	Street 1:	333 EAST LAKE STREET
Name: BRIDGESTONE RETAIL OPERATIONS, LLC	Street 2:	ENVIRONMENTAL-BSRO
Date Became Current:	City:	BLOOMINGDALE
Date Ended Current:	State:	IL
Phone: 615-937-7515	Country:	
Source Type: Implementer	Zip Code:	60108-0000

Owner/Operator Ind: Current Operator	Street No:	
Type: Other	Street 1:	333 EAST LAKE STREET
Name: BRIDGESTONE RETAIL OPERATIONS, LLC	Street 2:	ATTN: ENVIRONMENTAL-BSRO
Date Became Current:	City:	BLOOMINGDALE
Date Ended Current:	State:	IL
Phone: 615-937-7515	Country:	
Source Type: Implementer	Zip Code:	60108

44	3 of 4	ENE	0.22 / 1,152.53	33.40 / -4	BRIDGESTONE/FIRESTONE INC. 3733 S BRISTOL ST SANTA ANA CA	UST SWEEPS
--------------------	--------	-----	--------------------	---------------	---	------------

C C: 130-020-32	D Filename: NSITE6
BOE: 44-032922	Page No: 401
Comp: 32	County: ORANGE

Map Key	Number of Records	Direction	Distance (mi/ft)	Elev/Diff (ft)	Site	DB
Status:	INACTIVE				State : CA	
No of Tanks:	1				Zip: 92707	
Jurisdic:	CITY OF SANTA ANA				Latitude: 33.697679	
Agency:	FIRE DEPARTMENT				Longitude: -117.885337	
Phone:	(714) 549-4015				Georesult: S5HPNTSC-A	

Tank Details

Tank ID:	000001	S Contain:	NONE
O Tank ID:		Stg:	
SWRCB No:	30-020-000032-000001	Storage :	WASTE
Removed:	05-15-92	Storag Type:	WASTE
Installed:	11-01-73	P Contain:	BARE STEEL
A Date:		Content:	WASTE OIL
Capac:	500	ONA:	
Tank Use:	OIL	D File Name:	NTANK6

<u>44</u>	4 of 4	ENE	0.22 / 1,152.53	33.40 / -4	FIRESTONE STORE #2783 3733 S BRISTOL ST SANTA ANA CA 92704	C&D DEBRIS RECY
County:	ORANGE					
Activity Type:	USED OIL COLLECTION					
Phone No:						

<u>45</u>	1 of 1	NW	0.22 / 1,159.98	34.01 / -3	WILLIAM MARLOWE 1918 W WEST WIND SANTA ANA CA 92704-7144	RCRA NON GEN
EPA Handler ID:	CAC003039772					
Gen Status Universe:	No Report					
Contact Name:	WILLIAM MARLOWE					
Contact Address:	1918 W WEST WIND , , SANTA ANA , CA, 92704-7144 ,					
Contact Phone No and Ext:	714-556-4104					
Contact Email:	SHAY@JCENVIRONMENTALINC.COM					
Contact Country:						
County Name:	ORANGE					
EPA Region:	09					
Land Type:						
Receive Date:	20191022					
Location Latitude:						
Location Longitude:						

Violation/Evaluation Summary

Note: NO RECORDS: As of Nov 2021, there are no Compliance Monitoring and Enforcement (violation) records associated with this facility (EPA ID).

Handler Summary

Importer Activity:	No
Mixed Waste Generator:	No
Transporter Activity:	No
Transfer Facility:	No
Onsite Burner Exemption:	No
Furnace Exemption:	No
Underground Injection Activity:	No
Commercial TSD:	No
Used Oil Transporter:	No
Used Oil Transfer Facility:	No
Used Oil Processor:	No
Used Oil Refiner:	No
Used Oil Burner:	No

Map Key	Number of Records	Direction	Distance (mi/ft)	Elev/Diff (ft)	Site	DB
---------	-------------------	-----------	------------------	----------------	------	----

Used Oil Market Burner: No
Used Oil Spec Marketer: No

Hazardous Waste Handler Details

Sequence No: 1
Receive Date: 20191022
Handler Name: WILLIAM MARLOWE
Source Type: Implementer
Federal Waste Generator Code: N
Generator Code Description: Not a Generator, Verified

Owner/Operator Details

Owner/Operator Ind:	Current Owner	Street No:	
Type:	Other	Street 1:	1918 W WEST WIND
Name:	WILLIAM MARLOWE	Street 2:	
Date Became Current:		City:	SANTA ANA
Date Ended Current:		State:	CA
Phone:	714-556-4104	Country:	
Source Type:	Implementer	Zip Code:	92704-7144
Owner/Operator Ind:	Current Operator	Street No:	
Type:	Other	Street 1:	1918 W WEST WIND
Name:	WILLIAM MARLOWE	Street 2:	
Date Became Current:		City:	SANTA ANA
Date Ended Current:		State:	CA
Phone:	714-556-4104	Country:	
Source Type:	Implementer	Zip Code:	92704-7144

[46](#)

1 of 1

ENE

0.22 /
1,166.44

33.21 /
-4

BAY DENTAL
3620 S BRISTOL ST STE 307
SANTA ANA CA 92704-0000

RCRA
NON GEN

EPA Handler ID: CAL000180874
Gen Status Universe: No Report
Contact Name: SHAHIN MAHALLATI
Contact Address: 3620 S BRISTOL ST STE 307 , , SANTA ANA , CA, 92704 ,
Contact Phone No and Ext: 714-540-2836
Contact Email: SCDDS@AOL.COM
Contact Country:
County Name: ORANGE
EPA Region: 09
Land Type:
Receive Date: 19980505
Location Latitude: 33.699654
Location Longitude: -117.887594

Violation/Evaluation Summary

Note: NO RECORDS: As of Nov 2021, there are no Compliance Monitoring and Enforcement (violation) records associated with this facility (EPA ID).

Handler Summary

Importer Activity: No
Mixed Waste Generator: No
Transporter Activity: No
Transfer Facility: No
Onsite Burner Exemption: No
Furnace Exemption: No
Underground Injection Activity: No
Commercial TSD: No

Map Key	Number of Records	Direction	Distance (mi/ft)	Elev/Diff (ft)	Site	DB
Used Oil Transporter:		No				
Used Oil Transfer Facility:		No				
Used Oil Processor:		No				
Used Oil Refiner:		No				
Used Oil Burner:		No				
Used Oil Market Burner:		No				
Used Oil Spec Marketer:		No				
<u>Hazardous Waste Handler Details</u>						
Sequence No:		1				
Receive Date:		19980505				
Handler Name:		BAY DENTAL				
Source Type:		Implementer				
Federal Waste Generator Code:		N				
Generator Code Description:		Not a Generator, Verified				
<u>Owner/Operator Details</u>						
Owner/Operator Ind:		Current Operator			Street No:	
Type:		Other			Street 1:	3620 S BRISTOL ST STE 307
Name:		SHAHIN MAHALLATI			Street 2:	
Date Became Current:					City:	SANTA ANA
Date Ended Current:					State:	CA
Phone:		714-540-2836			Country:	
Source Type:		Implementer			Zip Code:	92704
Owner/Operator Ind:		Current Owner			Street No:	
Type:		Other			Street 1:	3620 S BRISTOL ST STE 307
Name:		MAHALLATI DENTAL CORP.			Street 2:	
Date Became Current:					City:	SANTA ANA
Date Ended Current:					State:	CA
Phone:		714-540-2836			Country:	
Source Type:		Implementer			Zip Code:	92704-0000
47	1 of 1	ENE	0.22 / 1,168.07	33.34 / -4	FIRESTONE STORES 3733 SO. BRISTOL SANTA ANA CA	HIST TANK
Owner Name:		FIRESTONE TIRE & RUBBER CO.			No of Containers:	1
Owner Street:		1200 FIRESTONE PARKWAY			County:	ORANGE
Owner City:		AKRON			Facility State:	CA
Owner State:		OH			Facility Zip:	92704
Owner Zip:		44317				
48	1 of 2	ENE	0.22 / 1,173.77	33.19 / -4	VONS STORE #1626 3650 S BRISTOL ST SANTA ANA CA 92704-7302	RCRA NON GEN
EPA Handler ID:		CAL000353809				
Gen Status Universe:		No Report				
Contact Name:		SHARON SANGER				
Contact Address:		250 , E PARKCENTER BLVD , , BOISE , ID, 83706-0000 , US				
Contact Phone No and Ext:		208-395-6150				
Contact Email:		SHARON.SANGER@SAFEWAY.COM				
Contact Country:		US				
County Name:		ORANGE				
EPA Region:		09				
Land Type:						
Receive Date:		20190723				
Location Latitude:						
Location Longitude:						

Map Key	Number of Records	Direction	Distance (mi/ft)	Elev/Diff (ft)	Site	DB
---------	-------------------	-----------	------------------	----------------	------	----

Violation/Evaluation Summary

Note: NO RECORDS: As of Nov 2021, there are no Compliance Monitoring and Enforcement (violation) records associated with this facility (EPA ID).

Handler Summary

Importer Activity: No
Mixed Waste Generator: No
Transporter Activity: No
Transfer Facility: No
Onsite Burner Exemption: No
Furnace Exemption: No
Underground Injection Activity: No
Commercial TSD: No
Used Oil Transporter: No
Used Oil Transfer Facility: No
Used Oil Processor: No
Used Oil Refiner: No
Used Oil Burner: No
Used Oil Market Burner: No
Used Oil Spec Marketer: No

Hazardous Waste Handler Details

Sequence No: 1
Receive Date: 20190723
Handler Name: VONS STORE #1626
Source Type: Deactivation
Federal Waste Generator Code: N
Generator Code Description: Not a Generator, Verified

Owner/Operator Details

Owner/Operator Ind:	Current Operator	Street No:	
Type:	Other	Street 1:	250 E PARKCENTER BLVD
Name:	SHARON SANGER	Street 2:	
Date Became Current:		City:	BOISE
Date Ended Current:		State:	ID
Phone:	208-395-6150	Country:	US
Source Type:	Deactivation	Zip Code:	83706
Owner/Operator Ind:	Current Owner	Street No:	
Type:	Other	Street 1:	250 E PARKCENTER BLVD
Name:	ALBERTSONS COMPANIES	Street 2:	
Date Became Current:		City:	BOISE
Date Ended Current:		State:	ID
Phone:	208-395-6200	Country:	US
Source Type:	Deactivation	Zip Code:	83706-0000

[48](#)

2 of 2

ENE

0.22 /
1,173.77

33.19 /
-4

VONS STORE #1626
3650 S BRISTOL ST
SANTA ANA CA 92704

RCRA
NON GEN

EPA Handler ID: CAL000442661
Gen Status Universe: No Report
Contact Name: SHARON SANGER
Contact Address: 250 E PARKCENTER BLVD , , BOISE , ID, 83706 ,
Contact Phone No and Ext: 208-395-6150
Contact Email: SHARON.SANGER@ALBERTSONS.COM
Contact Country:
County Name: ORANGE
EPA Region: 09
Land Type:

Map Key	Number of Records	Direction	Distance (mi/ft)	Elev/Diff (ft)	Site	DB
---------	-------------------	-----------	------------------	----------------	------	----

Receive Date:	20190123
Location Latitude:	33.698234
Location Longitude:	-117.885623

Violation/Evaluation Summary

Note: NO RECORDS: As of Nov 2021, there are no Compliance Monitoring and Enforcement (violation) records associated with this facility (EPA ID).

Handler Summary

Importer Activity:	No
Mixed Waste Generator:	No
Transporter Activity:	No
Transfer Facility:	No
Onsite Burner Exemption:	No
Furnace Exemption:	No
Underground Injection Activity:	No
Commercial TSD:	No
Used Oil Transporter:	No
Used Oil Transfer Facility:	No
Used Oil Processor:	No
Used Oil Refiner:	No
Used Oil Burner:	No
Used Oil Market Burner:	No
Used Oil Spec Marketer:	No

Hazardous Waste Handler Details

Sequence No:	1
Receive Date:	20190123
Handler Name:	VONS STORE #1626
Source Type:	Implementer
Federal Waste Generator Code:	N
Generator Code Description:	Not a Generator, Verified

Owner/Operator Details

Owner/Operator Ind:	Current Owner	Street No:	
Type:	Other	Street 1:	250 E PARKCENTER BLVD
Name:	THE VONS COMPANIES	Street 2:	
Date Became Current:		City:	BOISE
Date Ended Current:		State:	ID
Phone:	208-395-6150	Country:	
Source Type:	Implementer	Zip Code:	83706
Owner/Operator Ind:	Current Operator	Street No:	
Type:	Other	Street 1:	250 E PARKCENTER BLVD
Name:	SHARON SANGER	Street 2:	
Date Became Current:		City:	BOISE
Date Ended Current:		State:	ID
Phone:	208-395-6150	Country:	
Source Type:	Implementer	Zip Code:	83706

49	1 of 1	WSW	0.23 / 1,188.09	30.79 / -7	HUSAMI RAJIA 949 BEGONIA AVE COSTA MESA CA 92626	RCRA NON GEN
--------------------	--------	-----	--------------------	---------------	--	-----------------

EPA Handler ID:	CAC003054363
Gen Status Universe:	No Report
Contact Name:	HUSAMI RAJIA
Contact Address:	949 BEGONIA AVE , , COSTA MESA , CA, 92626 ,
Contact Phone No and Ext:	310-344-8931

Map Key	Number of Records	Direction	Distance (mi/ft)	Elev/Diff (ft)	Site	DB
Contact Email:		MANIFEST.SIRRIS@GMAIL.COM				
Contact Country:						
County Name:		ORANGE				
EPA Region:		09				
Land Type:						
Receive Date:		20200205				
Location Latitude:						
Location Longitude:						

Violation/Evaluation Summary

Note: NO RECORDS: As of Nov 2021, there are no Compliance Monitoring and Enforcement (violation) records associated with this facility (EPA ID).

Handler Summary

Importer Activity: No
Mixed Waste Generator: No
Transporter Activity: No
Transfer Facility: No
Onsite Burner Exemption: No
Furnace Exemption: No
Underground Injection Activity: No
Commercial TSD: No
Used Oil Transporter: No
Used Oil Transfer Facility: No
Used Oil Processor: No
Used Oil Refiner: No
Used Oil Burner: No
Used Oil Market Burner: No
Used Oil Spec Marketer: No

Hazardous Waste Handler Details

Sequence No: 1
Receive Date: 20200205
Handler Name: HUSAMI RAJIA
Source Type: Implementer
Federal Waste Generator Code: N
Generator Code Description: Not a Generator, Verified

Owner/Operator Details

Owner/Operator Ind:	Current Operator	Street No:	
Type:	Other	Street 1:	949 BEGONIA AVE
Name:	HUSAMI RAJIA	Street 2:	
Date Became Current:		City:	COSTA MESA
Date Ended Current:		State:	CA
Phone:	310-344-8931	Country:	
Source Type:	Implementer	Zip Code:	92626

Owner/Operator Ind:	Current Owner	Street No:	
Type:	Other	Street 1:	949 BEGONIA AVE
Name:	HUSAMI RAJIA	Street 2:	
Date Became Current:		City:	COSTA MESA
Date Ended Current:		State:	CA
Phone:	310-344-8931	Country:	
Source Type:	Implementer	Zip Code:	92626

[50](#)

1 of 1

WNW

0.23 /
1,201.02

33.01 /
-4

MICHAEL PRECIADO
2011 W SUMMER WND
SANTA ANA CA 92704

RCRA
NON GEN

Map Key	Number of Records	Direction	Distance (mi/ft)	Elev/Diff (ft)	Site	DB
EPA Handler ID:		CAC003129542				
Gen Status Universe:		No Report				
Contact Name:		MICHAEL PRECIADO				
Contact Address:		2011 W SUMMER WND , , SANTA ANA , CA, 92704 ,				
Contact Phone No and Ext:		949-400-4341				
Contact Email:		KARLA@SUPERIORENV.COM				
Contact Country:						
County Name:		ORANGE				
EPA Region:		09				
Land Type:						
Receive Date:		20210715				
Location Latitude:						
Location Longitude:						

Violation/Evaluation Summary

Note: NO RECORDS: As of Nov 2021, there are no Compliance Monitoring and Enforcement (violation) records associated with this facility (EPA ID).

Handler Summary

Importer Activity: No
Mixed Waste Generator: No
Transporter Activity: No
Transfer Facility: No
Onsite Burner Exemption: No
Furnace Exemption: No
Underground Injection Activity: No
Commercial TSD: No
Used Oil Transporter: No
Used Oil Transfer Facility: No
Used Oil Processor: No
Used Oil Refiner: No
Used Oil Burner: No
Used Oil Market Burner: No
Used Oil Spec Marketer: No

Hazardous Waste Handler Details

Sequence No: 1
Receive Date: 20210715
Handler Name: MICHAEL PRECIADO
Source Type: Implementer
Federal Waste Generator Code: N
Generator Code Description: Not a Generator, Verified

Owner/Operator Details

Owner/Operator Ind:	Current Operator	Street No:	
Type:	Other	Street 1:	2011 W SUMMER WND
Name:	MICHAEL PRECIADO	Street 2:	
Date Became Current:		City:	SANTA ANA
Date Ended Current:		State:	CA
Phone:	949-400-4341	Country:	
Source Type:	Implementer	Zip Code:	92704
Owner/Operator Ind:	Current Owner	Street No:	
Type:	Other	Street 1:	2011 W SUMMER WND
Name:	MICHAEL PRECIADO	Street 2:	
Date Became Current:		City:	SANTA ANA
Date Ended Current:		State:	CA
Phone:	949-400-4341	Country:	
Source Type:	Implementer	Zip Code:	92704

Map Key	Number of Records	Direction	Distance (mi/ft)	Elev/Diff (ft)	Site	DB
51	1 of 2	SW	0.23 / 1,215.74	33.15 / -4	BORIS LEE 933 JASMINE CIRCLE COSTA MESA CA 92626	RCRA NON GEN

EPA Handler ID: CAC003101528
Gen Status Universe: No Report
Contact Name: BORIS LEE
Contact Address: 933 JASMINE CIRCLE , , COSTA MESA , CA, 92626 ,
Contact Phone No and Ext: 949-283-1551
Contact Email: SCHEDULING@PWSEI.COM
Contact Country:
County Name: ORANGE
EPA Region: 09
Land Type:
Receive Date: 20210119
Location Latitude:
Location Longitude:

Violation/Evaluation Summary

Note: NO RECORDS: As of Nov 2021, there are no Compliance Monitoring and Enforcement (violation) records associated with this facility (EPA ID).

Handler Summary

Importer Activity: No
Mixed Waste Generator: No
Transporter Activity: No
Transfer Facility: No
Onsite Burner Exemption: No
Furnace Exemption: No
Underground Injection Activity: No
Commercial TSD: No
Used Oil Transporter: No
Used Oil Transfer Facility: No
Used Oil Processor: No
Used Oil Refiner: No
Used Oil Burner: No
Used Oil Market Burner: No
Used Oil Spec Marketer: No

Hazardous Waste Handler Details

Sequence No: 1
Receive Date: 20210119
Handler Name: BORIS LEE
Source Type: Implementer
Federal Waste Generator Code: N
Generator Code Description: Not a Generator, Verified

Owner/Operator Details

Owner/Operator Ind:	Current Owner	Street No:	
Type:	Other	Street 1:	933 JASMINE CIRCLE
Name:	BORIS LEE	Street 2:	
Date Became Current:		City:	COSTA MESA
Date Ended Current:		State:	CA
Phone:	949-283-1551	Country:	
Source Type:	Implementer	Zip Code:	92626
Owner/Operator Ind:	Current Operator	Street No:	
Type:	Other	Street 1:	933 JASMINE CIRCLE
Name:	BORIS LEE	Street 2:	

Map Key	Number of Records	Direction	Distance (mi/ft)	Elev/Diff (ft)	Site	DB
Date Became Current:				City:	COSTA MESA	
Date Ended Current:				State:	CA	
Phone:		949-283-1551	Country:		92626	
Source Type:		Implementer	Zip Code:		92626	

[51](#)

2 of 2

SW

0.23 /
1,215.74

33.15 /
-4

BORIS LEE
933 JASMINE CIR
COSTA MESA CA 92626

RCRA
NON GEN

EPA Handler ID: CAC003113788
Gen Status Universe: No Report
Contact Name: BORIS LEE
Contact Address: 933 JASMINE CIR , , COSTA MESA , CA, 92626 ,
Contact Phone No and Ext: 510-388-0811
Contact Email: SCHEDULING@PWSEI.COM
Contact Country:
County Name: ORANGE
EPA Region: 09
Land Type:
Receive Date: 20210407
Location Latitude:
Location Longitude:

Violation/Evaluation Summary

Note: NO RECORDS: As of Nov 2021, there are no Compliance Monitoring and Enforcement (violation) records associated with this facility (EPA ID).

Handler Summary

Importer Activity: No
Mixed Waste Generator: No
Transporter Activity: No
Transfer Facility: No
Onsite Burner Exemption: No
Furnace Exemption: No
Underground Injection Activity: No
Commercial TSD: No
Used Oil Transporter: No
Used Oil Transfer Facility: No
Used Oil Processor: No
Used Oil Refiner: No
Used Oil Burner: No
Used Oil Market Burner: No
Used Oil Spec Marketer: No

Hazardous Waste Handler Details

Sequence No: 1
Receive Date: 20210407
Handler Name: BORIS LEE
Source Type: Implementer
Federal Waste Generator Code: N
Generator Code Description: Not a Generator, Verified

Owner/Operator Details

Owner/Operator Ind: Current Owner
Type: Other
Name: BORIS LEE
Date Became Current:
Date Ended Current:
Phone: 510-388-0811
Street No:
Street 1: 933 JASMINE CIR
Street 2:
City: COSTA MESA
State: CA
Country:

Map Key	Number of Records	Direction	Distance (mi/ft)	Elev/Diff (ft)	Site	DB
---------	-------------------	-----------	------------------	----------------	------	----

Source Type:	Implementer			Zip Code:	92626	
Owner/Operator Ind:	Current Operator			Street No:		
Type:	Other			Street 1:	933 JASMINE CIR	
Name:	BORIS LEE			Street 2:		
Date Became Current:				City:	COSTA MESA	
Date Ended Current:				State:	CA	
Phone:	510-388-0811			Country:		
Source Type:	Implementer			Zip Code:	92626	

52	1 of 1	NNE	0.24 / 1,265.96	35.34 / -2	AVIATION EQUIPMENT STRUCTURES, INC 1571 MACARTHUR BL COSTA MESA CA 92626	ENVIROSTOR
--------------------	--------	-----	--------------------	---------------	---	------------

Estor/EPA ID:	71003283	Assembly District:	69
Site Code:		Senate District:	34
Nat Priority List:	NO	Permit Renewal Lead:	
APN:	NONE SPECIFIED	Public Partici Spclst:	
Census Tract:	6059074107	Project Manager:	
Site Type:	TIERED PERMIT	County:	ORANGE
Address Description:	1571 MACARTHUR BL	Latitude:	33.7001154
Office:	CLEANUP CYPRESS	Longitude:	-117.8885145
Special Program:		Acres:	2 ACRES
Funding:		Supervisor:	
Cleanup Status:	REFER: LOCAL AGENCY AS OF 5/7/2015		
Cleanup Oversight Agencies:	NONE SPECIFIED		
School District:			
Past Use that Caused Contam:	NONE SPECIFIED		
Potential Media Affected:	NONE SPECIFIED		
Potential Contamin of Concern:			

NONE SPECIFIED

Site History:

No Further Investigation is needed per Phase I Environmental Assessment Checklist on file. Manifests list D002 Corrosives, D007 Chromium 103.01400 T, F002 Halogenated solvents 0.00100 T , F003 Non-halogenated solvents 0.48960 T. Site located in a commercial area.

Status:	REFER: LOCAL AGENCY
Program Type:	TIERED PERMIT
CalEnviroScreen Score:	36-40%
Summary Link:	https://www.envirostor.dtsc.ca.gov/public/profile_report?global_id=71003283

Completed Activities

Title:	Phase I Non-Submittal
Title Link:	
Area Name:	
Area Link:	
Sub Area:	
Sub Area Link:	
Document Type:	Phase 1 Non-Submittal
Date Completed:	1/11/2001
Comments:	

53	1 of 2	NNE	0.24 / 1,266.75	36.47 / -1	FAR WEST MGT 1601 W MCARTHUR SANTA ANA CA 92704	RCRA SQG
--------------------	--------	-----	--------------------	---------------	---	----------

EPA Handler ID:	CAD982320046
Gen Status Universe:	Small Quantity Generator
Contact Name:	ENVIRONMENTAL MANAGER
Contact Address:	1601 W MCARTHUR , , SANTA ANA , CA, 92704 , US
Contact Phone No and Ext:	714-557-0333
Contact Email:	

Map Key	Number of Records	Direction	Distance (mi/ft)	Elev/Diff (ft)	Site	DB
Contact Country:		US				
County Name:		ORANGE				
EPA Region:		09				
Land Type:						
Receive Date:		19880218				
Location Latitude:		33.699934				
Location Longitude:		-117.897357				
<u>Violation/Evaluation Summary</u>						
Note:		NO RECORDS: As of Nov 2021, there are no Compliance Monitoring and Enforcement (violation) records associated with this facility (EPA ID).				
<u>Handler Summary</u>						
Importer Activity:		No				
Mixed Waste Generator:		No				
Transporter Activity:		No				
Transfer Facility:		No				
Onsite Burner Exemption:		No				
Furnace Exemption:		No				
Underground Injection Activity:		No				
Commercial TSD:		No				
Used Oil Transporter:		No				
Used Oil Transfer Facility:		No				
Used Oil Processor:		No				
Used Oil Refiner:		No				
Used Oil Burner:		No				
Used Oil Market Burner:		No				
Used Oil Spec Marketer:		No				
<u>Hazardous Waste Handler Details</u>						
Sequence No:		1				
Receive Date:		19880218				
Handler Name:		FAR WEST MGT				
Federal Waste Generator Code:		2				
Generator Code Description:		Small Quantity Generator				
Source Type:		Notification				
<u>Owner/Operator Details</u>						
Owner/Operator Ind:		Current Operator			Street No:	
Type:		Private			Street 1:	
Name:		NOT REQUIRED			NOT REQUIRED	
Date Became Current:					Street 2:	
Date Ended Current:					City:	
Phone:		415-555-1212			NOT REQUIRED	
Source Type:		Notification			State:	
					ME	
					Country:	
					Zip Code:	
					99999	
Owner/Operator Ind:		Current Owner			Street No:	
Type:		Private			Street 1:	
Name:		FAR WEST MGT			NOT REQUIRED	
Date Became Current:					Street 2:	
Date Ended Current:					City:	
Phone:		415-555-1212			NOT REQUIRED	
Source Type:		Notification			State:	
					ME	
					Country:	
					Zip Code:	
					99999	
53	2 of 2	NNE	0.24 / 1,266.75	36.47 / -1	THE ASPENS APARTMENTS 1601 W MACARTHUR BLVD SANTA ANA CA 92704-7220	RCRA NON GEN
EPA Handler ID:		CAL000402556				

Map Key	Number of Records	Direction	Distance (mi/ft)	Elev/Diff (ft)	Site	DB
Gen Status Universe:		No Report				
Contact Name:		NATHALIE PECEVSKI				
Contact Address:		1601 W MACARTHUR BLVD , , SANTA ANA , CA, 92704 , US				
Contact Phone No and Ext:		714-557-0335				
Contact Email:		NAT@FARWESTAPTS.COM				
Contact Country:		US				
County Name:		ORANGE				
EPA Region:		09				
Land Type:						
Receive Date:		20210908				
Location Latitude:		33.700806				
Location Longitude:		-117.889101				

Violation/Evaluation Summary

Note: NO RECORDS: As of Nov 2021, there are no Compliance Monitoring and Enforcement (violation) records associated with this facility (EPA ID).

Handler Summary

Importer Activity: No
Mixed Waste Generator: No
Transporter Activity: No
Transfer Facility: No
Onsite Burner Exemption: No
Furnace Exemption: No
Underground Injection Activity: No
Commercial TSD: No
Used Oil Transporter: No
Used Oil Transfer Facility: No
Used Oil Processor: No
Used Oil Refiner: No
Used Oil Burner: No
Used Oil Market Burner: No
Used Oil Spec Marketer: No

Hazardous Waste Handler Details

Sequence No: 1
Receive Date: 20141126
Handler Name: THE ASPENS APARTMENTS
Source Type: Implementer
Federal Waste Generator Code: N
Generator Code Description: Not a Generator, Verified

Hazardous Waste Handler Details

Sequence No: 2
Receive Date: 20210908
Handler Name: THE ASPENS APARTMENTS
Source Type: Implementer
Federal Waste Generator Code: N
Generator Code Description: Not a Generator, Verified

Owner/Operator Details

Owner/Operator Ind:	Current Operator	Street No:	
Type:	Other	Street 1:	17941 MITCHELL S
Name:	FAR WEST MANAGEMENT CORP	Street 2:	
Date Became Current:		City:	IRVINE
Date Ended Current:		State:	CA
Phone:	949-863-1757	Country:	US
Source Type:	Implementer	Zip Code:	92614

Map Key	Number of Records	Direction	Distance (mi/ft)	Elev/Diff (ft)	Site	DB
---------	-------------------	-----------	------------------	----------------	------	----

Owner/Operator Ind:	Current Operator	Street No:				
Type:	Other	Street 1:	P.O. BOX 11976			
Name:	RICHARD FRANKLIN	Street 2:				
Date Became Current:		City:	SANTA ANA			
Date Ended Current:		State:	CA			
Phone:	949-863-1757	Country:				
Source Type:	Implementer	Zip Code:	92711-1976			

Owner/Operator Ind:	Current Owner	Street No:				
Type:	Other	Street 1:	PO BOX 11976			
Name:	FAR WEST MGT	Street 2:				
Date Became Current:		City:	SANTA ANA			
Date Ended Current:		State:	CA			
Phone:	949-863-1757	Country:				
Source Type:	Implementer	Zip Code:	92711-0000			

Historical Handler Details

Receive Dt:	20141126
Generator Code Description:	Not a Generator, Verified
Handler Name:	THE ASPENS APARTMENTS

54	1 of 1	NNE	0.24 / 1,276.38	34.17 / -3	SOUTH COAST AUTO WASH 1501 W. MACARTHUR BLVD. SANTA ANA CA	HIST TANK
--------------------	--------	-----	--------------------	---------------	--	-----------

Owner Name:	BEACON BAY ENTERPRISES, INC.	No of Containers:	6
Owner Street:	260 NEWPORT CENTER DRIVE	County:	ORANGE
Owner City:	NEWPORT BEACH	Facility State:	CA
Owner State:	CA	Facility Zip:	92704
Owner Zip:	92660		

55	1 of 3	NNE	0.24 / 1,287.33	34.15 / -3	UNION CAR WASH/BEACON BAY 1501 W MACARTHUR BLVD SANTA ANA CA 92704	LUST
--------------------	--------	-----	--------------------	---------------	--	------

Global ID:	T0605900458	County:	ORANGE
Status:	COMPLETED - CASE CLOSED	Latitude:	33.700385
Status Date:	2/11/2004	Longitude:	-117.88823
Case Type:	LUST CLEANUP SITE		
Date Source:	LUST Cleanup Sites & Military UST Site from GeoTracker Project Search Results Export; LUST Cleanup Sites & Military UST Site from GeoTracker Cleanup Sites Data Download		

LUST Cleanup Sites from GeoTracker Cleanup Sites Data Download - Facilities Detail

RB Case No:	083000572T	Potential COC:	Gasoline
Local Case No:		How Discovered:	Other Means
Begin Date:	11/29/1983	Stop Method:	
Lead Agency:	SANTA ANA RWQCB (REGION 8)	Stop Description:	
Local Agency:	SANTA ANA, CITY OF	Case Worker:	
CUF Case:	NO	File Location:	
Potential Media of Concern:	Aquifer used for drinking water supply		
How Discovered Description:			
Calwater Watershed Name:	Santa Ana River - Lower Santa Ana River - East Coastal Plain (801.11)		
DWR GW Subbasin Name:	Coastal Plain Of Orange County (8-001)		
Disadvantaged Community:			
Calenviroscreen Score:	21-25%		
Site History:			

LUST Cleanup Sites from GeoTracker Cleanup Sites Data Download - Regulatory Activity

Map Key	Number of Records	Direction	Distance (mi/ft)	Elev/Diff (ft)	Site	DB
Action Type:		ENFORCEMENT				
Date :		12/20/2004				
Action:		Rescission of Enforcement Action				
Action Type:		RESPONSE				
Date :		8/2/2004				
Action:		Well Destruction Report				
Action Type:		RESPONSE				
Date :		7/26/2004				
Action:		Well Destruction Report				
Action Type:		ENFORCEMENT				
Date :		2/11/2004				
Action:		Closure/No Further Action Letter				
Action Type:		ENFORCEMENT				
Date :		2/6/2004				
Action:		* No Action				
Action Type:		ENFORCEMENT				
Date :		2/2/2004				
Action:		* Verbal Communication				
Action Type:		RESPONSE				
Date :		1/30/2004				
Action:		Monitoring Report - Quarterly				
Action Type:		ENFORCEMENT				
Date :		1/20/2004				
Action:		* Verbal Communication				
Action Type:		ENFORCEMENT				
Date :		1/6/2004				
Action:		* Verbal Communication				
Action Type:		ENFORCEMENT				
Date :		1/5/2004				
Action:		Notification - Preclosure				
Action Type:		ENFORCEMENT				
Date :		1/5/2004				
Action:		* Verbal Communication				
Action Type:		ENFORCEMENT				
Date :		12/19/2003				
Action:		Staff Letter				
Action Type:		ENFORCEMENT				
Date :		12/11/2003				
Action:		* Verbal Communication				
Action Type:		ENFORCEMENT				
Date :		12/5/2003				
Action:		Notification - Preclosure				
Action Type:		RESPONSE				
Date :		10/6/2003				
Action:		Request for Closure				
Action Type:		ENFORCEMENT				
Date :		7/21/2003				
Action:		* No Action				
Action Type:		ENFORCEMENT				
Date :		7/2/2003				
Action:		* No Action				
Action Type:		RESPONSE				

Map Key	Number of Records	Direction	Distance (mi/ft)	Elev/Diff (ft)	Site	DB
Date :		6/30/2003				
Action:		Monitoring Report - Quarterly				
Action Type:		ENFORCEMENT				
Date :		3/3/2003				
Action:		* No Action				
Action Type:		ENFORCEMENT				
Date :		3/3/2003				
Action:		File review				
Action Type:		RESPONSE				
Date :		2/28/2003				
Action:		Monitoring Report - Quarterly				
Action Type:		RESPONSE				
Date :		1/30/2003				
Action:		Monitoring Report - Quarterly				
Action Type:		ENFORCEMENT				
Date :		1/6/2003				
Action:		File review				
Action Type:		ENFORCEMENT				
Date :		1/6/2003				
Action:		* No Action				
Action Type:		ENFORCEMENT				
Date :		10/18/2002				
Action:		* Verbal Communication				
Action Type:		ENFORCEMENT				
Date :		10/8/2002				
Action:		* No Action				
Action Type:		RESPONSE				
Date :		10/2/2002				
Action:		Monitoring Report - Quarterly				
Action Type:		ENFORCEMENT				
Date :		10/1/2002				
Action:		File review				
Action Type:		ENFORCEMENT				
Date :		8/18/2002				
Action:		* Verbal Communication				
Action Type:		REMEDIATION				
Date :		1/22/2002				
Action:		Other (Use Description Field)				
Action Type:		ENFORCEMENT				
Date :		1/11/2002				
Action:		Staff Letter				
Action Type:		ENFORCEMENT				
Date :		11/8/2001				
Action:		Staff Letter				
Action Type:		ENFORCEMENT				
Date :		11/8/2001				
Action:		Referral to Regional Board				
Action Type:		RESPONSE				
Date :		10/8/2001				
Action:		Tank Removal Report / UST Sampling Report				
Action Type:		ENFORCEMENT				
Date :		9/28/2001				

Map Key	Number of Records	Direction	Distance (mi/ft)	Elev/Diff (ft)	Site	DB
Action:		Staff Letter				
Action Type:		ENFORCEMENT				
Date :		6/12/2001				
Action:		Staff Letter				
Action Type:		ENFORCEMENT				
Date :		1/22/2001				
Action:		Site Visit / Inspection / Sampling				
Action Type:		REMEDIATION				
Date :		1/2/2001				
Action:		Excavation				
Action Type:		ENFORCEMENT				
Date :		10/19/2000				
Action:		Staff Letter				
Action Type:		ENFORCEMENT				
Date :		8/21/2000				
Action:		Staff Letter				
Action Type:		ENFORCEMENT				
Date :		6/16/2000				
Action:		Clean-up and Abatement Order				
Action Type:		ENFORCEMENT				
Date :		3/29/2000				
Action:		Notice of Violation				
Action Type:		ENFORCEMENT				
Date :		1/18/2000				
Action:		Staff Letter				
Action Type:		ENFORCEMENT				
Date :		8/29/1999				
Action:		Staff Letter				
Action Type:		ENFORCEMENT				
Date :		3/29/1999				
Action:		Staff Letter				
Action Type:		REMEDIATION				
Date :		11/1/1993				
Action:		Free Product Removal				
Action Type:		ENFORCEMENT				
Date :		7/2/1990				
Action:		Unauthorized Release Form				
Action Type:		RESPONSE				
Date :		6/29/1990				
Action:		Tank Removal Report / UST Sampling Report				
Action Type:		RESPONSE				
Date :		3/25/1988				
Action:		Correspondence				
Action Type:		ENFORCEMENT				
Date :		12/16/1983				
Action:		Complaint				
Action Type:		Other				
Date :		11/29/1983				
Action:		Leak Reported				
Action Type:		Other				
Date :		11/29/1983				
Action:		Leak Discovery				

Map Key	Number of Records	Direction	Distance (mi/ft)	Elev/Diff (ft)	Site	DB
---------	-------------------	-----------	------------------	----------------	------	----

Action Type: Other
Date : 11/29/1983
Action: Leak Stopped

LUST Cleanup Sites from GeoTracker Cleanup Sites Data Download - Regulatory Contacts

Contact Type:	Local Agency Caseworker	Address:	1439 S. BROADWAY
Contact Name:	CHRISTOPHER CIRAULO	Email:	cciraulo@santa-ana.org
City:	SANTA ANA	Phone No:	
Organization Name:	SANTA ANA, CITY OF		

LUST Cleanup Sites from GeoTracker Cleanup Sites Data Download - Status History

Status:	Completed - Case Closed
Status Date:	2/11/2004
Status:	Open - Remediation
Status Date:	1/11/2002
Status:	Open - Verification Monitoring
Status Date:	6/29/2001
Status:	Open - Remediation
Status Date:	8/19/1996
Status:	Open - Site Assessment
Status Date:	9/1/1987
Status:	Open - Case Begin Date
Status Date:	11/29/1983
Status:	Open - Site Assessment
Status Date:	11/29/1983

LUST Sites from GeoTracker Search - Regulatory Profile

Site Facility Name:	UNION CAR WASH/BEACON BAY	Potential COC:	GASOLINE
Site Facility Type:	LUST CLEANUP SITE	Facility Type:	
Cleanup Status:	COMPLETED - CASE CLOSED	Composting Method:	
Project Status:		Address:	1501 W MACARTHUR BLVD
WDR Place Type:		City:	SANTA ANA
WDR File:		Zip:	92704
WDR Order:		County:	ORANGE
CUF Priority Assig:		CUF Claim:	
CUF Amount Paid:			
File Location:			
Designated Beneficial Use:	MUN, AGR, IND, PROC, 8 - Note: Also incl parts of 801.13, 801.14, 845.61 - Note: Also incl parts of 801.13, 801.14, 845.61, 845.63.		
Project Oversight Agencies:			
Report Link:	https://geotracker.waterboards.ca.gov/profile_report?global_id=T0605900458		
Cleanup Status Detail:	COMPLETED - CASE CLOSED AS OF 2/11/2004		
Cleanup History Link:	https://geotracker.waterboards.ca.gov/profile_report_include?global_id=T0605900458&tabname=regulatoryhistory		
Potential Media of Concern:	AQUIFER USED FOR DRINKING WATER SUPPLY		
User Defined Beneficial Use:			
DWR GW Sub Basin:	Coastal Plain Of Orange County (8-001)		
Calwater Watershed Name:	Santa Ana River - Lower Santa Ana River - East Coastal Plain (801.11)		
Post Closure Site Management:			
Future Land Use:			
Cleanup Oversight Agencies:	SANTA ANA RWQCB (REGION 8) (LEAD) - CASE #: 083000572T SANTA ANA, CITY OF CASEWORKER: CHRISTOPHER CIRAULO		
Gndwater Monitoring Freque:			
Designated Beneficial Use Desc:	Municipal and Domestic Supply, Agricultural Supply, Industrial Service Supply, Industrial Process Supply, 8 - Note: Also incl parts of 801.13, 801.14, 845.61 - Note: Also incl parts of 801.13, 801.14, 845.61, 845.63.		
Site History:			

Map Key	Number of Records	Direction	Distance (mi/ft)	Elev/Diff (ft)	Site	DB
---------	-------------------	-----------	------------------	----------------	------	----

No site history available

LUST Sites from GeoTracker Search - Cleanup Status History

Status: Completed - Case Closed
Date : 2/11/2004

Status: Open - Remediation
Date : 1/11/2002

Status: Open - Verification Monitoring
Date : 6/29/2001

Status: Open - Remediation
Date : 8/19/1996

Status: Open - Site Assessment
Date : 9/1/1987

Status: Open - Case Begin Date
Date : 11/29/1983

Status: Open - Site Assessment
Date : 11/29/1983

LUST Sites from GeoTracker Search - Cleanup Action Report (as of May 29, 2021)

Action Type: OTHER (USE DESCRIPTION FIELD) **Begin Date:** 1/22/2002
Phase: Water **End Date:** 2/6/2001
Contaminant Mass Removed:
Description: DEWATERED GROUNDWATER COLLECTED VIA VACUUM TRUCK

Action Type: EXCAVATION **Begin Date:** 1/2/2001
Phase: Soil **End Date:** 2/6/2001
Contaminant Mass Removed:
Description: EXCAVATION REMOVED 3659 TONS OF SOIL AND TRANSPORTED TO CANDELARIA IN ANZA.

Action Type: FREE PRODUCT REMOVAL **Begin Date:** 11/1/1993
Phase: **End Date:** 1/1/1984
Contaminant Mass Removed:
Description: FREE PRODUCT RECOVERY

LUST Sites from GeoTracker Search - Regulatory Activities (as of May 29, 2021)

Action Type: Enforcement/Orders
Action Date: 12/20/2004
Received Issue Date: 12/20/2004
Action: Rescission of Enforcement Action
Doc Link:
Title Description Comments:

Cleanup and Abatement Order Rescinded

Action Type: Response Requested - Reports
Action Date: 8/2/2004
Received Issue Date: 8/2/2004
Action: Well Destruction Report
Doc Link:
Title Description Comments:

Well Abandonment Report - All eleven (11) on and off-site wells were properly abandoned.

Map Key	Number of Records	Direction	Distance (mi/ft)	Elev/Diff (ft)	Site	DB
Action Type:		Response Requested - Reports				
Action Date:		7/26/2004				
Received Issue Date:		7/26/2004				
Action:		Well Destruction Report				
Doc Link:		https://geotracker.waterboards.ca.gov/view_documents_all?global_id=T0605900458&doc_id=5835561				
Title Description Comments:						
Groundwater Monitoring Well Abandonment						
Action Type:		Other Regulatory Actions				
Action Date:		2/11/2004				
Received Issue Date:		2/11/2004				
Action:		Closure/No Further Action Letter				
Doc Link:		https://geotracker.waterboards.ca.gov/view_documents?global_id=T0605900458&enforcement_id=6051866&temptable=ENFORCEMENT				
Title Description Comments:						
Closure Letter and Summary						
Action Type:		Enforcement - Other				
Action Date:		2/6/2004				
Received Issue Date:		2/6/2004				
Action:		* No Action				
Doc Link:						
Title Description Comments:						
Action Type:		Other Regulatory Actions				
Action Date:		2/2/2004				
Received Issue Date:		2/2/2004				
Action:		* Verbal Communication				
Doc Link:						
Title Description Comments:						
VOICE MAIL MESSAGE FROM PROPERTY OWNERS' ATTORNEY.						
Action Type:		Response Requested - Reports				
Action Date:		1/30/2004				
Received Issue Date:		1/27/2004				
Action:		Monitoring Report - Quarterly				
Doc Link:						
Title Description Comments:						
Monitoring Report - Quarterly - 4TH QUARTER 2003 GW MONITORING REPORT						
Action Type:		Other Regulatory Actions				
Action Date:		1/20/2004				
Received Issue Date:		1/20/2004				
Action:		* Verbal Communication				
Doc Link:						
Title Description Comments:						
CALL FROM AGENT OF PROPERTY OWNERS (ADD TO CC LIST AND CHANGE OF RP NAME TO DAUGHTER SINCE FATHER IS DECEASED. ALSO, CALL FROM AN CONSULTANT REGARDING THE JULY 29, 2004 LETTER (FAXED OVER).						
Action Type:		Other Regulatory Actions				
Action Date:		1/6/2004				
Received Issue Date:		1/6/2004				
Action:		* Verbal Communication				
Doc Link:						
Title Description Comments:						
CALL WITH CONSULTANT REGARDING UPDATE OF EDF COMPLIANCE, ETC.						
Action Type:		Notices				

Map Key	Number of Records	Direction	Distance (mi/ft)	Elev/Diff (ft)	Site	DB
<hr/>						
Action Date:		1/5/2004				
Received Issue Date:		1/5/2004				
Action:		Notification - Preclosure				
Doc Link:						
Title Description Comments:						
Action Type:		Other Regulatory Actions				
Action Date:		1/5/2004				
Received Issue Date:		1/5/2004				
Action:		* Verbal Communication				
Doc Link:						
Title Description Comments:						
CALL WITH ATTORNEY FOR PROPERTY OWNERS REGARDING EDF LETTER/COMPLIANCE						
Action Type:		Other Regulatory Actions				
Action Date:		12/19/2003				
Received Issue Date:		12/19/2003				
Action:		Staff Letter				
Doc Link:		https://geotracker.waterboards.ca.gov/view_documents?global_id=T0605900458&enforcement_id=5882778&temptable=ENFORCEMENT				
Title Description Comments:						
REGARDING EDF						
Action Type:		Other Regulatory Actions				
Action Date:		12/11/2003				
Received Issue Date:		12/11/2003				
Action:		* Verbal Communication				
Doc Link:						
Title Description Comments:						
RP PROVIDED NEW ADDRESS/PHONE # FOR THE SUMMARY						
Action Type:		Notices				
Action Date:		12/5/2003				
Received Issue Date:		12/5/2003				
Action:		Notification - Preclosure				
Doc Link:						
Title Description Comments:						
Action Type:		Notices				
Action Date:		12/5/2003				
Received Issue Date:		12/5/2003				
Action:		Notification - Preclosure				
Doc Link:		https://geotracker.waterboards.ca.gov/view_documents?global_id=T0605900458&enforcement_id=6282021&temptable=ENFORCEMENT				
Title Description Comments:						
Regional Board Notification of Site Closure Proposal						
Action Type:		Response Requested - Other				
Action Date:		10/6/2003				
Received Issue Date:		10/6/2003				
Action:		Request for Closure				
Doc Link:		https://geotracker.waterboards.ca.gov/view_documents_all?global_id=T0605900458&doc_id=5835566				
Title Description Comments:						
Request for Closure - Groundwater Monitoring 3Q 2003						
Action Type:		Enforcement - Other				
Action Date:		7/21/2003				
Received Issue Date:		7/21/2003				

Map Key	Number of Records	Direction	Distance (mi/ft)	Elev/Diff (ft)	Site	DB
Action:		* No Action				
Doc Link:						
Title Description Comments:						
Action Type:		Enforcement - Other				
Action Date:		7/2/2003				
Received Issue Date:		7/2/2003				
Action:		* No Action				
Doc Link:						
Title Description Comments:						
REVIEWED THE 2ND QUARTER 2003 MONITORING REPORT						
Action Type:		Response Requested - Reports				
Action Date:		6/30/2003				
Received Issue Date:		6/20/2003				
Action:		Monitoring Report - Quarterly				
Doc Link:						
Title Description Comments:						
Monitoring Report - Quarterly						
Action Type:		Other Regulatory Actions				
Action Date:		3/3/2003				
Received Issue Date:		3/3/2003				
Action:		File review				
Doc Link:						
Title Description Comments:						
REVIEWED 1ST QR 2003 AND UPDATED GEOTRACKER						
Action Type:		Enforcement - Other				
Action Date:		3/3/2003				
Received Issue Date:		3/3/2003				
Action:		* No Action				
Doc Link:						
Title Description Comments:						
REVIEWED 1ST QR 2003 & UPDATED GEOTRACKER						
Action Type:		Response Requested - Reports				
Action Date:		2/28/2003				
Received Issue Date:		2/26/2003				
Action:		Monitoring Report - Quarterly				
Doc Link:						
Title Description Comments:						
Monitoring Report - Quarterly						
Action Type:		Response Requested - Reports				
Action Date:		1/30/2003				
Received Issue Date:		1/2/2003				
Action:		Monitoring Report - Quarterly				
Doc Link:						
Title Description Comments:						
Monitoring Report - Quarterly						
Action Type:		Other Regulatory Actions				
Action Date:		1/6/2003				
Received Issue Date:		1/6/2003				
Action:		File review				
Doc Link:						

Map Key	Number of Records	Direction	Distance (mi/ft)	Elev/Diff (ft)	Site	DB
---------	-------------------	-----------	------------------	----------------	------	----

Title Description Comments:

REVIEWED QR & UPDATED GEOTRACKER

Action Type: Enforcement - Other

Action Date: 1/6/2003

Received Issue Date: 1/6/2003

Action: * No Action

Doc Link:

Title Description Comments:

REVIEWED FOURTH QUARTER 2002 MONITORING REPORT

Action Type: Other Regulatory Actions

Action Date: 10/18/2002

Received Issue Date: 10/18/2002

Action: * Verbal Communication

Doc Link:

Title Description Comments:

CALL WITH CONSULTANT REGARDING CONTAMINATION LEVELS AND NEED FOR FURTHER GW REMEDIATION.

Action Type: Enforcement - Other

Action Date: 10/8/2002

Received Issue Date: 10/8/2002

Action: * No Action

Doc Link:

Title Description Comments:

REVIEWED MONITORING REPORT

Action Type: Response Requested - Reports

Action Date: *10/2/2002

Received Issue Date: 10/2/2002

Action: Monitoring Report - Quarterly

Doc Link:

Title Description Comments:

Monitoring Report - Quarterly

Action Type: Other Regulatory Actions

Action Date: 10/1/2002

Received Issue Date: 10/1/2002

Action: File review

Doc Link:

Title Description Comments:

REVIEWED QUARTERLY REPORT & UPDATED GEOTRACKER

Action Type: Other Regulatory Actions

Action Date: 8/18/2002

Received Issue Date: 8/18/2002

Action: * Verbal Communication

Doc Link:

Title Description Comments:

CALL FROM CONSULTANT REGARDING GROUNDWATER REMEDIATION.

Action Type: Other Regulatory Actions

Action Date: 1/11/2002

Received Issue Date: 1/11/2002

Action: Staff Letter

Doc Link: https://geotracker.waterboards.ca.gov/view_documents?global_id=T0605900458&enforcement_id=6282018&temptable=ENFORCEMENT

Map Key	Number of Records	Direction	Distance (mi/ft)	Elev/Diff (ft)	Site	DB
Title Description Comments:						
Regional Board Letter						
Action Type:	Referral to Other Agency					
Action Date:	11/8/2001					
Received Issue Date:	11/8/2001					
Action:	Referral to Regional Board					
Doc Link:	https://geotracker.waterboards.ca.gov/view_documents?global_id=T0605900458&enforcement_id=6240195&temptable=ENFORCEMENT					
Title Description Comments:						
Action Type:	Other Regulatory Actions					
Action Date:	11/8/2001					
Received Issue Date:	11/8/2001					
Action:	Staff Letter					
Doc Link:	https://geotracker.waterboards.ca.gov/view_documents?global_id=T0605900458&enforcement_id=6279267&temptable=ENFORCEMENT					
Title Description Comments:						
Regional Board Letter						
Action Type:	Response Requested - Reports					
Action Date:	10/8/2001					
Received Issue Date:	10/8/2001					
Action:	Tank Removal Report / UST Sampling Report					
Doc Link:	https://geotracker.waterboards.ca.gov/view_documents_all?global_id=T0605900458&doc_id=5835569					
Title Description Comments:						
Underground Tank Removal Report						
Action Type:	Other Regulatory Actions					
Action Date:	9/28/2001					
Received Issue Date:	9/28/2001					
Action:	Staff Letter					
Doc Link:	https://geotracker.waterboards.ca.gov/view_documents?global_id=T0605900458&enforcement_id=6279266&temptable=ENFORCEMENT					
Title Description Comments:						
Regional Board Letter						
Action Type:	Other Regulatory Actions					
Action Date:	6/12/2001					
Received Issue Date:	6/12/2001					
Action:	Staff Letter					
Doc Link:	https://geotracker.waterboards.ca.gov/view_documents?global_id=T0605900458&enforcement_id=6279265&temptable=ENFORCEMENT					
Title Description Comments:						
Regional Board Letter						
Action Type:	Other Regulatory Actions					
Action Date:	1/22/2001					
Received Issue Date:	1/22/2001					
Action:	Site Visit / Inspection / Sampling					
Doc Link:						
Title Description Comments:						
EXCAVATION ACTIVITIES-SAMPLING						
Action Type:	Other Regulatory Actions					
Action Date:	10/19/2000					
Received Issue Date:	10/19/2000					
Action:	Staff Letter					

Map Key	Number of Records	Direction	Distance (mi/ft)	Elev/Diff (ft)	Site	DB
<hr/>						
Doc Link:					https://geotracker.waterboards.ca.gov/view_documents?global_id=T0605900458&enforcement_id=6279869&temptable=ENFORCEMENT	
Title Description Comments:						
Regional Board Letter						
Action Type:		Other Regulatory Actions				
Action Date:		8/21/2000				
Received Issue Date:		8/21/2000				
Action:		Staff Letter				
Doc Link:					https://geotracker.waterboards.ca.gov/view_documents?global_id=T0605900458&enforcement_id=6279872&temptable=ENFORCEMENT	
Title Description Comments:						
Regional Board Letter						
Action Type:		Enforcement/Orders				
Action Date:		6/16/2000				
Received Issue Date:		6/16/2000				
Action:		Clean-up and Abatement Order				
Doc Link:					https://geotracker.waterboards.ca.gov/view_documents?global_id=T0605900458&enforcement_id=5857742&temptable=ENFORCEMENT	
Title Description Comments:						
CAO No. 00-54						
Action Type:		Enforcement/Orders				
Action Date:		3/29/2000				
Received Issue Date:		3/29/2000				
Action:		Notice of Violation				
Doc Link:						
Title Description Comments:						
Action Type:		Other Regulatory Actions				
Action Date:		1/18/2000				
Received Issue Date:		1/18/2000				
Action:		Staff Letter				
Doc Link:					https://geotracker.waterboards.ca.gov/view_documents?global_id=T0605900458&enforcement_id=6279871&temptable=ENFORCEMENT	
Title Description Comments:						
Regional Board Letter						
Action Type:		Other Regulatory Actions				
Action Date:		8/29/1999				
Received Issue Date:		8/29/1999				
Action:		Staff Letter				
Doc Link:					https://geotracker.waterboards.ca.gov/view_documents?global_id=T0605900458&enforcement_id=6282017&temptable=ENFORCEMENT	
Title Description Comments:						
Regional Board Letter						
Action Type:		Other Regulatory Actions				
Action Date:		3/29/1999				
Received Issue Date:		3/29/1999				
Action:		Staff Letter				
Doc Link:					https://geotracker.waterboards.ca.gov/view_documents?global_id=T0605900458&enforcement_id=6282016&temptable=ENFORCEMENT	
Title Description Comments:						
Regional Board Letter						
Action Type:		Other Regulatory Actions				

Map Key	Number of Records	Direction	Distance (mi/ft)	Elev/Diff (ft)	Site	DB
Action Date:		7/2/1990				
Received Issue Date:		7/2/1990				
Action:		Unauthorized Release Form				
Doc Link:		https://geotracker.waterboards.ca.gov/view_documents?global_id=T0605900458&enforcement_id=6240190&temptable=ENFORCEMENT				
Title Description Comments:						
Hazardous Waste Discharge Notification						
Action Type:		Response Requested - Reports				
Action Date:		6/29/1990				
Received Issue Date:		6/29/1990				
Action:		Tank Removal Report / UST Sampling Report				
Doc Link:		https://geotracker.waterboards.ca.gov/view_documents_all?global_id=T0605900458&doc_id=5835567				
Title Description Comments:						
Tank Removal Disposal Forms and Soil Sampling Results						
Action Type:		Response Requested - Other				
Action Date:		3/25/1988				
Received Issue Date:		3/25/1988				
Action:		Correspondence				
Doc Link:		https://geotracker.waterboards.ca.gov/view_documents_all?global_id=T0605900458&doc_id=5835565				
Title Description Comments:						
Letter from Beacon Bay re: gasoline spill						
Action Type:		Other Regulatory Actions				
Action Date:		12/16/1983				
Received Issue Date:		12/16/1983				
Action:		Complaint				
Doc Link:		https://geotracker.waterboards.ca.gov/view_documents?global_id=T0605900458&enforcement_id=6240196&temptable=ENFORCEMENT				
Title Description Comments:						
The Santa Ana Fire Department responded to complaints of gas odor on 11/28/1983 and 12/1/1983.						
Action Type:		Cleanup Action				
Action Date:		1/22/2002				
Received Issue Date:						
Action:		Other (Use Description Field)				
Doc Link:						
Title Description Comments:						
DEWATERED GROUNDWATER COLLECTED VIA VACUUM TRUCK						
Action Type:		Cleanup Action				
Action Date:		1/2/2001				
Received Issue Date:						
Action:		Excavation				
Doc Link:						
Title Description Comments:						
EXCAVATION REMOVED 3659 TONS OF SOIL AND TRANSPORTED TO CANDELARIA IN ANZA.						
Action Type:		Cleanup Action				
Action Date:		11/1/1993				
Received Issue Date:						
Action:		Free Product Removal				
Doc Link:						
Title Description Comments:						
FREE PRODUCT RECOVERY						

Map Key	Number of Records	Direction	Distance (mi/ft)	Elev/Diff (ft)	Site	DB
Action Type:		Leak Action				
Action Date:		11/29/1983				
Received Issue Date:						
Action:		Leak Discovery				
Doc Link:						
Title Description Comments:						
Action Type:		Leak Action				
Action Date:		11/29/1983				
Received Issue Date:						
Action:		Leak Stopped				
Doc Link:						
Title Description Comments:						
Action Type:		Leak Action				
Action Date:		11/29/1983				
Received Issue Date:						
Action:		Leak Reported				
Doc Link:						
Title Description Comments:						

LUST Sites from GeoTracker Search - Documents (as of May 29, 2021)

Document Type:	Site Documents	Size :	
Document Date:	7/26/2004	Submitted By:	PAMELA YBARRA (REGULATOR)
Type:	WELL DESTRUCTION REPORT	Submitted:	
Title:	GROUNDWATER MONITORING WELL ABANDONMENT		
Title Link:	https://geotracker.waterboards.ca.gov/view_documents?global_id=T0605900458&document_id=5835561		
Document Type:	Site Documents	Size :	
Document Date:	2/11/2004	Submitted By:	NANCY OLSON-MARTIN (REGULATOR)
Type:	CLOSURE/NO FURTHER ACTION LETTER	Submitted:	
Title:	CLOSURE LETTER AND SUMMARY		
Title Link:	https://geotracker.waterboards.ca.gov/view_documents?global_id=T0605900458&enforcement_id=6051866		
Document Type:	Site Documents	Size :	
Document Date:	12/19/2003	Submitted By:	NANCY OLSON-MARTIN (REGULATOR)
Type:	STAFF LETTER	Submitted:	
Title:	REGARDING EDF		
Title Link:	https://geotracker.waterboards.ca.gov/view_documents?global_id=T0605900458&enforcement_id=5882778		
Document Type:	Site Documents	Size :	
Document Date:	12/5/2003	Submitted By:	NANCY OLSON-MARTIN (REGULATOR)
Type:	NOTIFICATION - PRECLOSURE	Submitted:	
Title:	REGIONAL BOARD NOTIFICATION OF SITE CLOSURE PROPOSAL		
Title Link:	https://geotracker.waterboards.ca.gov/view_documents?global_id=T0605900458&enforcement_id=6282021		
Document Type:	Site Documents	Size :	
Document Date:	10/6/2003	Submitted By:	PAMELA YBARRA (REGULATOR)
Type:	REQUEST FOR CLOSURE	Submitted:	
Title:	REQUEST FOR CLOSURE - GROUNDWATER MONITORING 3Q 2003		
Title Link:	https://geotracker.waterboards.ca.gov/view_documents?global_id=T0605900458&document_id=5835566		
Document Type:	Site Documents	Size :	
Document Date:	1/11/2002	Submitted By:	NANCY OLSON-MARTIN (REGULATOR)
Type:	STAFF LETTER	Submitted:	
Title:	REGIONAL BOARD LETTER		
Title Link:	https://geotracker.waterboards.ca.gov/view_documents?global_id=T0605900458&enforcement_id=6282018		
Document Type:	Site Documents	Size :	
Document Date:	11/8/2001	Submitted By:	PAMELA YBARRA (REGULATOR)
Type:	REFERRAL TO REGIONAL BOARD	Submitted:	
Title:	UNKNOWN		
Title Link:	https://geotracker.waterboards.ca.gov/view_documents?global_id=T0605900458&enforcement_id=6240195		

Map Key	Number of Records	Direction	Distance (mi/ft)	Elev/Diff (ft)	Site	DB
Document Type:	Site Documents			Size :		
Document Date:	11/8/2001			Submitted By:	NANCY OLSON-MARTIN (REGULATOR)	
Type:	STAFF LETTER			Submitted:		
Title:	REGIONAL BOARD LETTER					
Title Link:	https://geotracker.waterboards.ca.gov/view_documents?global_id=T0605900458&enforcement_id=6279267					
Document Type:	Site Documents			Size :		
Document Date:	10/8/2001			Submitted By:	PAMELA YBARRA (REGULATOR)	
Type:	TANK REMOVAL REPORT / UST SAMPLING REPORT			Submitted:		
Title:	UNDERGROUND TANK REMOVAL REPORT					
Title Link:	https://geotracker.waterboards.ca.gov/view_documents?global_id=T0605900458&document_id=5835569					
Document Type:	Site Documents			Size :		
Document Date:	9/28/2001			Submitted By:	NANCY OLSON-MARTIN (REGULATOR)	
Type:	STAFF LETTER			Submitted:		
Title:	REGIONAL BOARD LETTER					
Title Link:	https://geotracker.waterboards.ca.gov/view_documents?global_id=T0605900458&enforcement_id=6279266					
Document Type:	Site Documents			Size :		
Document Date:	6/12/2001			Submitted By:	NANCY OLSON-MARTIN (REGULATOR)	
Type:	STAFF LETTER			Submitted:		
Title:	REGIONAL BOARD LETTER					
Title Link:	https://geotracker.waterboards.ca.gov/view_documents?global_id=T0605900458&enforcement_id=6279265					
Document Type:	Site Documents			Size :		
Document Date:	10/19/2000			Submitted By:	NANCY OLSON-MARTIN (REGULATOR)	
Type:	STAFF LETTER			Submitted:		
Title:	REGIONAL BOARD LETTER					
Title Link:	https://geotracker.waterboards.ca.gov/view_documents?global_id=T0605900458&enforcement_id=6279869					
Document Type:	Site Documents			Size :		
Document Date:	8/21/2000			Submitted By:	NANCY OLSON-MARTIN (REGULATOR)	
Type:	STAFF LETTER			Submitted:		
Title:	REGIONAL BOARD LETTER					
Title Link:	https://geotracker.waterboards.ca.gov/view_documents?global_id=T0605900458&enforcement_id=6279872					
Document Type:	Site Documents			Size :		
Document Date:	6/16/2000			Submitted By:	PAMELA YBARRA (REGULATOR)	
Type:	CLEAN-UP AND ABATEMENT ORDER			Submitted:		
Title:	CAO NO. 00-54					
Title Link:	https://geotracker.waterboards.ca.gov/view_documents?global_id=T0605900458&enforcement_id=5857742					
Document Type:	Site Documents			Size :		
Document Date:	1/18/2000			Submitted By:	NANCY OLSON-MARTIN (REGULATOR)	
Type:	STAFF LETTER			Submitted:		
Title:	REGIONAL BOARD LETTER					
Title Link:	https://geotracker.waterboards.ca.gov/view_documents?global_id=T0605900458&enforcement_id=6279871					
Document Type:	Site Documents			Size :		
Document Date:	8/29/1999			Submitted By:	NANCY OLSON-MARTIN (REGULATOR)	
Type:	STAFF LETTER			Submitted:		
Title:	REGIONAL BOARD LETTER					
Title Link:	https://geotracker.waterboards.ca.gov/view_documents?global_id=T0605900458&enforcement_id=6282017					
Document Type:	Site Documents			Size :		
Document Date:	3/29/1999			Submitted By:	NANCY OLSON-MARTIN (REGULATOR)	
Type:	STAFF LETTER			Submitted:		
Title:	REGIONAL BOARD LETTER					
Title Link:	https://geotracker.waterboards.ca.gov/view_documents?global_id=T0605900458&enforcement_id=6282016					
Document Type:	Site Documents			Size :		
Document Date:	7/2/1990			Submitted By:	PAMELA YBARRA (REGULATOR)	
Type:	UNAUTHORIZED RELEASE FORM			Submitted:		
Title:	HAZARDOUS WASTE DISCHARGE NOTIFICATION					
Title Link:	https://geotracker.waterboards.ca.gov/view_documents?global_id=T0605900458&enforcement_id=6240190					
Document Type:	Site Documents			Size :		
Document Date:	6/29/1990			Submitted By:	PAMELA YBARRA (REGULATOR)	

Map Key	Number of Records	Direction	Distance (mi/ft)	Elev/Diff (ft)	Site	DB
<div> <div>Type:</div> <div>TANK REMOVAL REPORT / UST SAMPLING REPORT</div> <div>Submitted:</div> </div> <div> <div>Title:</div> <div>TANK REMOVAL DISPOSAL FORMS AND SOIL SAMPLING RESULTS</div> <div>Title Link:</div> <div>https://geotracker.waterboards.ca.gov/view_documents?global_id=T0605900458&document_id=5835567</div> </div> <div> <div>Document Type:</div> <div>Site Documents</div> <div>Size :</div> </div> <div> <div>Document Date:</div> <div>3/25/1988</div> <div>Submitted By:</div> <div>PAMELA YBARRA (REGULATOR)</div> </div> <div> <div>Type:</div> <div>CORRESPONDENCE</div> <div>Submitted:</div> </div> <div> <div>Title:</div> <div>LETTER FROM BEACON BAY RE: GASOLINE SPILL</div> <div>Title Link:</div> <div>https://geotracker.waterboards.ca.gov/view_documents?global_id=T0605900458&document_id=5835565</div> </div> <div> <div>Document Type:</div> <div>Site Documents</div> <div>Size :</div> </div> <div> <div>Document Date:</div> <div>12/16/1983</div> <div>Submitted By:</div> <div>PAMELA YBARRA (REGULATOR)</div> </div> <div> <div>Type:</div> <div>COMPLAINT</div> <div>Submitted:</div> </div> <div> <div>Title:</div> <div>THE SANTA ANA FIRE DEPARTMENT RESPONDED TO COMPLAINTS OF GAS ODOR ON 11/28/1983 AND 12/1/1983.</div> <div>Title Link:</div> <div>https://geotracker.waterboards.ca.gov/view_documents?global_id=T0605900458&enforcement_id=6240196</div> </div>						
55	2 of 3	NNE	0.24 / 1,287.33	34.15 / -3	SOUTH COAST AUTO WASH 1501 W. MACARTHUR BLVD. SANTA ANA CA 92704	HHSS
<div> <div>County:</div> <div>Orange</div> <div>Tank Details Microfiche:</div> <div>http://geotracker.waterboards.ca.gov/ustpdfs/pdf/0002e60a.pdf</div> </div>						
55	3 of 3	NNE	0.24 / 1,287.33	34.15 / -3	BEACON BAY AUTO WASH 1501 W MAC ARTHUR BLVD SANTA ANA CA	UST SWEEPS
<div> <div>C C:</div> <div>A30-020-142</div> <div>BOE:</div> <div>142</div> <div>Comp:</div> <div>ACTIVE</div> <div>Status:</div> <div>6</div> <div>No of Tanks:</div> <div>CITY OF SANTA ANA</div> <div>Jurisdic:</div> <div>FIRE DEPARTMENT</div> <div>Agency:</div> <div>Phone:</div> </div> <div> <div>D Filename:</div> <div>SITE03A</div> <div>Page No:</div> <div>64</div> <div>County:</div> <div>ORANGE</div> <div>State :</div> <div>CA</div> <div>Zip:</div> <div>92704</div> <div>Latitude:</div> <div>33.700127</div> <div>Longitude:</div> <div>-117.88783</div> <div>Georesult:</div> <div>S5HP-TSCZA</div> </div>						
<u>Tank Details</u>						
<div> <div>Tank ID:</div> <div>000005</div> <div>O Tank ID:</div> <div>5</div> <div>SWRCB No:</div> <div>30-020-000142-000005</div> <div>Removed:</div> <div>Installed:</div> <div>A Date:</div> <div>07-01-85</div> <div>Capac:</div> <div>10000</div> <div>Tank Use:</div> <div>M.V. FUEL</div> </div> <div> <div>S Contain:</div> <div>Stg:</div> <div>P</div> <div>Storage :</div> <div>Storag Type:</div> <div>PRODUCT</div> <div>P Contain:</div> <div>Content:</div> <div>REG UNLEADED</div> <div>ONA:</div> <div>RANJAN KUMAR</div> <div>D File Name:</div> <div>TANK3A</div> </div>						
<u>Tank Details</u>						
<div> <div>Tank ID:</div> <div>000006</div> <div>O Tank ID:</div> <div>6</div> <div>SWRCB No:</div> <div>30-020-000142-000006</div> <div>Removed:</div> <div>Installed:</div> <div>A Date:</div> <div>07-01-85</div> <div>Capac:</div> <div>10000</div> <div>Tank Use:</div> <div>M.V. FUEL</div> </div> <div> <div>S Contain:</div> <div>Stg:</div> <div>P</div> <div>Storage :</div> <div>Storag Type:</div> <div>PRODUCT</div> <div>P Contain:</div> <div>Content:</div> <div>DIESEL</div> <div>ONA:</div> <div>RANJAN KUMAR</div> <div>D File Name:</div> <div>TANK3A</div> </div>						
<u>Tank Details</u>						
<div> <div>Tank ID:</div> <div>000004</div> <div>S Contain:</div> </div>						

Map Key	Number of Records	Direction	Distance (mi/ft)	Elev/Diff (ft)	Site	DB
O Tank ID: SWRCB No: Removed: Installed: A Date: Capac: Tank Use:	4 30-020-000142-000004 07-01-85 10000 M.V. FUEL			Stg: Storage : Storag Type: P Contain: Content: ONA: D File Name:	P PRODUCT REG UNLEADED RANJAN KUMAR TANK3A	
<u>Tank Details</u>						
Tank ID: O Tank ID: SWRCB No: Removed: Installed: A Date: Capac: Tank Use:	000002 2 30-020-000142-000002 04-27-92 12000 M.V. FUEL			S Contain: Stg: Storage : Storag Type: P Contain: Content: ONA: D File Name:	P PRODUCT REG UNLEADED RANJAN KUMAR TANK3A	
<u>Tank Details</u>						
Tank ID: O Tank ID: SWRCB No: Removed: Installed: A Date: Capac: Tank Use:	000001 1 30-020-000142-000001 04-27-92 12000 M.V. FUEL			S Contain: Stg: Storage : Storag Type: P Contain: Content: ONA: D File Name:	P PRODUCT REG UNLEADED RANJAN KUMAR TANK3A	
<u>Tank Details</u>						
Tank ID: O Tank ID: SWRCB No: Removed: Installed: A Date: Capac: Tank Use:	000003 3 30-020-000142-000003 07-01-85 10000 M.V. FUEL			S Contain: Stg: Storage : Storag Type: P Contain: Content: ONA: D File Name:	P PRODUCT LEADED RANJAN KUMAR TANK3A	

56

1 of 1

WNW

0.25 /
1,321.6233.97 /
-3PAMELA SCHEIDT
3701 S OCEAN CREST
SANTA ANA CA 92704RCRA
NON GEN

EPA Handler ID: CAC003090424
Gen Status Universe: No Report
Contact Name: PAMELA SCHEIDT
Contact Address: 3701 S OCEAN CREST , , SANTA ANA , CA, 92704 ,
Contact Phone No and Ext: 714-287-7091
Contact Email: SCHEDULING@PWSEI.COM
Contact Country:
County Name: ORANGE
EPA Region: 09
Land Type:
Receive Date: 20201028
Location Latitude:
Location Longitude:

Violation/Evaluation Summary

Note: NO RECORDS: As of Nov 2021, there are no Compliance Monitoring and Enforcement (violation) records associated with this facility (EPA ID).

Map Key	Number of Records	Direction	Distance (mi/ft)	Elev/Diff (ft)	Site	DB
---------	-------------------	-----------	------------------	----------------	------	----

Handler Summary

Importer Activity:	No
Mixed Waste Generator:	No
Transporter Activity:	No
Transfer Facility:	No
Onsite Burner Exemption:	No
Furnace Exemption:	No
Underground Injection Activity:	No
Commercial TSD:	No
Used Oil Transporter:	No
Used Oil Transfer Facility:	No
Used Oil Processor:	No
Used Oil Refiner:	No
Used Oil Burner:	No
Used Oil Market Burner:	No
Used Oil Spec Marketer:	No

Hazardous Waste Handler Details

Sequence No:	1
Receive Date:	20201028
Handler Name:	PAMELA SCHEIDT
Source Type:	Implementer
Federal Waste Generator Code:	N
Generator Code Description:	Not a Generator, Verified

Owner/Operator Details

Owner/Operator Ind:	Current Operator	Street No:	
Type:	Other	Street 1:	3701 S OCEAN CREST
Name:	PAMELA SCHEIDT	Street 2:	
Date Became Current:		City:	SANTA ANA
Date Ended Current:		State:	CA
Phone:	714-287-7091	Country:	
Source Type:	Implementer	Zip Code:	92704
Owner/Operator Ind:	Current Owner	Street No:	
Type:	Other	Street 1:	3701 S OCEAN CREST
Name:	PAMELA SCHEIDT	Street 2:	
Date Became Current:		City:	SANTA ANA
Date Ended Current:		State:	CA
Phone:	714-287-7091	Country:	
Source Type:	Implementer	Zip Code:	92704

57	1 of 1	WSW	0.25 / 1,333.79	31.87 / -5	SANDRA JACOBSON 3395 LARKSPUR ST COSTA MESA CA 92626	RCRA TSD
--------------------	--------	-----	-----------------	------------	--	----------

EPA Handler ID:	CAC003020022
Gen Status Universe:	No Report
Contact Name:	SANDRA JACOBSON
Contact Address:	3395 LARKSPUR ST , , COSTA MESA , CA, 92626 ,
Contact Phone No and Ext:	714-325-2303
Contact Email:	ANAB@PWSEI.COM
Contact Country:	
Land Type:	
County Name:	ORANGE
EPA Region:	09
Receive Date:	20190617
Location Latitude:	33.692628
Location Longitude:	-117.895825

Map Key	Number of Records	Direction	Distance (mi/ft)	Elev/Diff (ft)	Site	DB
---------	-------------------	-----------	------------------	----------------	------	----

Violation/Evaluation Summary

Note: NO RECORDS: As of Nov 2021, there are no Compliance Monitoring and Enforcement (violation) records associated with this facility (EPA ID).

Handler Summary

Importer Activity: No
Mixed Waste Generator: No
Transporter Activity: No
Transfer Facility: No
Onsite Burner Exemption: No
Smelting, Melting and Refining: No
Underground Injection Control: No
Commercial TSD: No
Used Oil Transporter: No
Used Oil Transfer Facility: No
Used Oil Processor: No
Used Oil Refiner: No
Used Oil Burner: No
Used Oil Market Burner: No
Used Oil Spec Marketer: No

Hazardous Waste Handler Details

Sequence No: 1
Receive Date: 20190617
Handler Name: SANDRA JACOBSON
Federal Waste Generator Code: N
Generator Code Description: Not a Generator, Verified
Source Type: Implementer

Owner/Operator Details

Owner/Operator Ind:	Current Owner	Street No:	
Type:	Other	Street 1:	3395 LARKSPUR ST
Name:	SANDRA JACOBSON	Street 2:	
Date Became Current:		City:	COSTA MESA
Date Ended Current:		State:	CA
Phone:	714-325-2303	Country:	
Source Type:	Implementer	Zip Code:	92626
Owner/Operator Ind:	Current Operator	Street No:	
Type:	Other	Street 1:	3395 LARKSPUR ST
Name:	SANDRA JACOBSON	Street 2:	
Date Became Current:		City:	COSTA MESA
Date Ended Current:		State:	CA
Phone:	714-325-2303	Country:	
Source Type:	Implementer	Zip Code:	92626

58	1 of 1	NE	0.30 / 1,575.48	35.45 / -2	SHELL #3601 3601 S BRISTOL ST SANTA ANA CA 92704	LUST
--------------------	--------	----	--------------------	---------------	--	------

Global ID: T0605900776
Status: COMPLETED - CASE CLOSED
Status Date: 5/11/2004
Case Type: LUST CLEANUP SITE
Date Source: LUST Cleanup Sites & Military UST Site from GeoTracker Project Search Results Export; LUST Cleanup Sites & Military UST Site from GeoTracker Cleanup Sites Data Download

County: ORANGE
Latitude: 33.699768394
Longitude: -117.8854111

LUST Cleanup Sites from GeoTracker Cleanup Sites Data Download - Facilities Detail

Map Key	Number of Records	Direction	Distance (mi/ft)	Elev/Diff (ft)	Site	DB
RB Case No:	083000981T			Potential COC:	Gasoline	
Local Case No:				How Discovered:		
Begin Date:	3/8/1988			Stop Method:		
Lead Agency:	SANTA ANA RWQCB (REGION 8)			Stop Description:		
Local Agency:	SANTA ANA, CITY OF			Case Worker:	CAB	
CUF Case:	NO			File Location:		
Potential Media of Concern:	Aquifer used for drinking water supply					
How Discovered Description:						
Calwater Watershed Name:	Santa Ana River - Lower Santa Ana River - East Coastal Plain (801.11)					
DWR GW Subbasin Name:	Coastal Plain Of Orange County (8-001)					
Disadvantaged Community:						
Calenviroscreen Score:	51-55%					
Site History:						

LUST Cleanup Sites from GeoTracker Cleanup Sites Data Download - Regulatory Activity

Action Type:	ENFORCEMENT
Date :	5/11/2004
Action:	Closure/No Further Action Letter
Action Type:	ENFORCEMENT
Date :	3/10/2004
Action:	Notification - Preclosure
Action Type:	RESPONSE
Date :	12/12/2003
Action:	Request for Closure
Action Type:	ENFORCEMENT
Date :	11/12/2003
Action:	* Verbal Communication
Action Type:	RESPONSE
Date :	10/30/2003
Action:	Monitoring Report - Quarterly
Action Type:	RESPONSE
Date :	7/30/2003
Action:	Monitoring Report - Quarterly
Action Type:	RESPONSE
Date :	4/30/2003
Action:	Monitoring Report - Quarterly
Action Type:	RESPONSE
Date :	1/30/2003
Action:	Monitoring Report - Quarterly
Action Type:	RESPONSE
Date :	12/30/2002
Action:	Remedial Progress Report
Action Type:	RESPONSE
Date :	10/30/2002
Action:	Monitoring Report - Quarterly
Action Type:	RESPONSE
Date :	9/30/2002
Action:	Other Report / Document
Action Type:	ENFORCEMENT
Date :	9/30/2002
Action:	Staff Letter
Action Type:	RESPONSE
Date :	8/30/2002
Action:	Monitoring Report - Quarterly

Map Key	Number of Records	Direction	Distance (mi/ft)	Elev/Diff (ft)	Site	DB
Action Type:		ENFORCEMENT				
Date :		8/28/2002				
Action:		Staff Letter				
Action Type:		RESPONSE				
Date :		1/30/2002				
Action:		Soil and Water Investigation Report				
Action Type:		ENFORCEMENT				
Date :		10/12/2001				
Action:		Staff Letter				
Action Type:		Other				
Date :		9/23/1988				
Action:		Leak Reported				
Action Type:		Other				
Date :		3/8/1988				
Action:		Leak Discovery				

LUST Cleanup Sites from GeoTracker Cleanup Sites Data Download - Regulatory Contacts

Contact Type:	Regional Board Caseworker	Address:	3737 MAIN STREET, SUITE 500
Contact Name:	CARL BERNHARDT	Email:	carl.bernhardt@waterboards.ca.gov
City:	RIVERSIDE	Phone No:	9517824495
Organization Name:	SANTA ANA RWQCB (REGION 8)		
Contact Type:	Local Agency Caseworker	Address:	1439 S. BROADWAY
Contact Name:	CHRISTOPHER CIRAULO	Email:	cciraulo@santa-ana.org
City:	SANTA ANA	Phone No:	
Organization Name:	SANTA ANA, CITY OF		

LUST Cleanup Sites from GeoTracker Cleanup Sites Data Download - Status History

Status:	Completed - Case Closed
Status Date:	5/11/2004
Status:	Open - Remediation
Status Date:	1/30/1995
Status:	Open - Site Assessment
Status Date:	8/24/1988
Status:	Open - Case Begin Date
Status Date:	3/8/1988

LUST Sites from GeoTracker Search - Regulatory Profile

Site Facility Name:	SHELL #3601	Potential COC:	GASOLINE
Site Facility Type:	LUST CLEANUP SITE	Facility Type:	
Cleanup Status:	COMPLETED - CASE CLOSED	Composting Method:	
Project Status:		Address:	3601 S BRISTOL ST
WDR Place Type:		City:	SANTA ANA
WDR File:		Zip:	92704
WDR Order:		County:	ORANGE
CUF Priority Assig:		CUF Claim:	
CUF Amount Paid:			
File Location:			
Designated Beneficial Use:	MUN, AGR, IND, PROC, 8 - Note: Also incl parts of 801.13, 801.14, 845.61 - Note: Also incl parts of 801.13, 801.14, 845.61, 845.63.		
Project Oversight Agencies:			
Report Link:	https://geotracker.waterboards.ca.gov/profile_report?global_id=T0605900776		
Cleanup Status Detail:	COMPLETED - CASE CLOSED AS OF 5/11/2004		
Cleanup History Link:	https://geotracker.waterboards.ca.gov/profile_report_include?global_id=T0605900776&tabname=regulatoryhistory		
Potential Media of Concern:	AQUIFER USED FOR DRINKING WATER SUPPLY		

Map Key	Number of Records	Direction	Distance (mi/ft)	Elev/Diff (ft)	Site	DB
---------	-------------------	-----------	------------------	----------------	------	----

User Defined Beneficial Use:

DWR GW Sub Basin:

Coastal Plain Of Orange County (8-001)

Calwater Watershed Name:

Santa Ana River - Lower Santa Ana River - East Coastal Plain (801.11)

Post Closure Site Management:

Future Land Use:

Cleanup Oversight Agencies:

SANTA ANA RWQCB (REGION 8) (LEAD) - CASE #: 083000981T

CASEWORKER: CARL BERNHARDT

SANTA ANA, CITY OF

CASEWORKER: CHRISTOPHER CIRAULO

Gndwater Monitoring Freque:

Designated Beneficial Use

Municipal and Domestic Supply, Agricultural Supply, Industrial Service Supply, Industrial Process Supply, 8 - Note:

Desc:

Also incl parts of 801.13, 801.14, 845.61 - Note: Also incl parts of 801.13, 801.14, 845.61, 845.63.

Site History:

No site history available

LUST Sites from GeoTracker Search - Cleanup Status History

Status:

Completed - Case Closed

Date :

5/11/2004

Status:

Open - Remediation

Date :

1/30/1995

Status:

Open - Site Assessment

Date :

8/24/1988

Status:

Open - Case Begin Date

Date :

3/8/1988

LUST Sites from GeoTracker Search - Regulatory Activities (as of May 29, 2021)

Action Type:

Other Regulatory Actions

Action Date:

5/11/2004

Received Issue Date:

5/11/2004

Action:

Closure/No Further Action Letter

Doc Link:

https://geotracker.waterboards.ca.gov/view_documents?global_id=T0605900776&enforcement_id=5886923&temptable=ENFORCEMENT

Title Description Comments:

SHELL #3601 CASE CLOSURE SUMMARY

Action Type:

Notices

Action Date:

3/10/2004

Received Issue Date:

3/10/2004

Action:

Notification - Preclosure

Doc Link:

Title Description Comments:

Action Type:

Response Requested - Other

Action Date:

12/12/2003

Received Issue Date:

12/5/2003

Action:

Request for Closure

Doc Link:

Title Description Comments:

Request for Closure - Requesting closure

Action Type:

Other Regulatory Actions

Action Date:

11/12/2003

Received Issue Date:

11/12/2003

Action:

* Verbal Communication

Doc Link:

Title Description Comments:

Map Key	Number of Records	Direction	Distance (mi/ft)	Elev/Diff (ft)	Site	DB
---------	----------------------	-----------	---------------------	-------------------	------	----

Request for Closure

Action Type: Response Requested - Reports
Action Date: 10/30/2003
Received Issue Date: 1/2/2004
Action: Monitoring Report - Quarterly
Doc Link:
Title Description Comments:

Monitoring Report - Quarterly - 3rd Qtr 2003

Action Type: Response Requested - Reports
Action Date: 7/30/2003
Received Issue Date: 8/1/2003
Action: Monitoring Report - Quarterly
Doc Link:
Title Description Comments:

Monitoring Report - Quarterly - 2nd Qtr 2003

Action Type: Response Requested - Reports
Action Date: 4/30/2003
Received Issue Date: 4/23/2002
Action: Monitoring Report - Quarterly
Doc Link:
Title Description Comments:

Monitoring Report - Quarterly - 1st Qtr 2003

Action Type: Response Requested - Reports
Action Date: 1/30/2003
Received Issue Date: 1/23/2003
Action: Monitoring Report - Quarterly
Doc Link:
Title Description Comments:

Monitoring Report - Quarterly - 4th Qtr 2002

Action Type: Response Requested - Reports
Action Date: 12/30/2002
Received Issue Date: 1/15/2003
Action: Remedial Progress Report
Doc Link:
Title Description Comments:

Remedial Progress Report

Action Type: Response Requested - Reports
Action Date: 10/30/2002
Received Issue Date: 10/19/2002
Action: Monitoring Report - Quarterly
Doc Link:
Title Description Comments:

Monitoring Report - Quarterly - 3rd Qtr 2002

Action Type: Response Requested - Other
Action Date: 9/30/2002
Received Issue Date: 7/3/2003
Action: Other Report / Document
Doc Link:
Title Description Comments:

Map Key	Number of Records	Direction	Distance (mi/ft)	Elev/Diff (ft)	Site	DB
---------	-------------------	-----------	------------------	----------------	------	----

Other Type of Submission by RP - Request monitoring well installation time schedule

Action Type: Other Regulatory Actions
Action Date: 9/30/2002
Received Issue Date: 9/30/2002
Action: Staff Letter
Doc Link:
Title Description Comments:

Approve excavation workplan

Action Type: Response Requested - Reports
Action Date: 8/30/2002
Received Issue Date: 8/30/2002
Action: Monitoring Report - Quarterly
Doc Link:
Title Description Comments:

Monitoring Report - Quarterly - 2nd Qtr 2002

Action Type: Other Regulatory Actions
Action Date: 8/28/2002
Received Issue Date: 8/28/2002
Action: Staff Letter
Doc Link:
Title Description Comments:

Request workplan and monitoring well installation workplan

Action Type: Response Requested - Reports
Action Date: 1/30/2002
Received Issue Date: 7/9/2003
Action: Soil and Water Investigation Report
Doc Link:
Title Description Comments:

Soil and Water Investigation Report - Well Investigaton Report

Action Type: Other Regulatory Actions
Action Date: 10/12/2001
Received Issue Date: 10/12/2001
Action: Staff Letter
Doc Link:
Title Description Comments:

Approve workplan

Action Type: Leak Action
Action Date: 9/23/1988
Received Issue Date:
Action: Leak Reported
Doc Link:
Title Description Comments:

Action Type: Leak Action
Action Date: 3/8/1988
Received Issue Date:
Action: Leak Discovery
Doc Link:
Title Description Comments:

Map Key	Number of Records	Direction	Distance (mi/ft)	Elev/Diff (ft)	Site	DB
---------	-------------------	-----------	------------------	----------------	------	----

LUST Sites from GeoTracker Search - Site Maps (as of May 29, 2021)

Title: GEO_MAP
Link: https://geotracker.waterboards.ca.gov/esi/uploads/geo_map/9824460685/T0605900776.PDF
Size : 25 KB
Submitted By: WGR SOUTHWEST (CONTRACTOR)
Submitted: 7/31/2002

LUST Sites from GeoTracker Search - Documents (as of May 29, 2021)

Document Type: Site Documents
Document Date: 5/12/2004
Type: CLOSURE LETTER AND CASE CLOSURE SUMMARY
Title: CLOSURE LETTER AND CASE CLOSURE SUMMARY
Title Link: https://geotracker.waterboards.ca.gov/site_documents/3866574943/shell3601bristolsaclosure%2Epdf
Size : 196 KB
Submitted By: CARL BERNHARDT (REGULATOR)
Submitted:

Document Type: Site Documents
Document Date: 5/11/2004
Type: CLOSURE/NO FURTHER ACTION LETTER
Title: SHELL #3601 CASE CLOSURE SUMMARY
Title Link: https://geotracker.waterboards.ca.gov/view_documents?global_id=T0605900776&enforcement_id=5886923
Size : (REGULATOR)
Submitted:

59	1 of 1	NE	0.32 / 1,707.34	34.03 / -3	SmileCare 3500 S BRISTOL ST STE 100 SANTA ANA CA 92704	DELISTED HAZ
--------------------	--------	----	--------------------	---------------	--	-----------------

Siteid: 68541
Latitude: 33.700450
Longitude: -117.886020
Original Source: CHAZ
Record Date: 09-JUL-2018

60	1 of 1	SE	0.33 / 1,742.08	33.24 / -4	SEARS ROEBUCK AND CO 3333 E BRISTOL ST COSTA MESA CA 92626	LOP ORANGE
--------------------	--------	----	--------------------	---------------	--	------------

Record ID: RO0001118
Case ID: 88UT015
Released Substance: Waste oil/Used oil
 Gasoline-Automotive (motor gasoline and additives), leaded & unleaded
Case Closed Date: 12/20/2004
Type of Closure: Closure certification issued

61	1 of 1	NE	0.34 / 1,815.81	34.22 / -3	Smart & Final # 486 3430 S BRISTOL ST SANTA ANA CA 92704	DELISTED HAZ
--------------------	--------	----	--------------------	---------------	--	-----------------

Siteid: 68440
Latitude: 33.700893
Longitude: -117.886200
Original Source: CHAZ
Record Date: 22-MAR-2018

62	1 of 1	NE	0.35 / 1,827.17	35.17 / -2	ARCO #3085 3361 S BRISTOL STREET SANTA ANA CA 92704	LUST
--------------------	--------	----	--------------------	---------------	---	------

Global ID: T0605901641
Status: OPEN - REMEDIATION
Status Date: 8/19/2009
Case Type: LUST CLEANUP SITE
Date Source: LUST Cleanup Sites & Military UST Site from GeoTracker Project Search Results Export; LUST Cleanup Sites & Military UST Site from GeoTracker Cleanup Sites Data Download
County: ORANGE
Latitude: 33.700301651
Longitude: -117.885294023

LUST Cleanup Sites from GeoTracker Cleanup Sites Data Download - Facilities Detail

RB Case No:	083002237T	Potential COC:	Gasoline, Waste Oil / Motor / Hydraulic / Lubricating Other Means
Local Case No:		How Discovered:	
Begin Date:	4/2/1993	Stop Method:	
Lead Agency:	SANTA ANA RWQCB (REGION 8)	Stop Description:	
Local Agency:		Case Worker:	SCM
CUF Case:	YES	File Location:	Regional Board
Potential Media of Concern:	Aquifer used for drinking water supply		
How Discovered Description:			
Calwater Watershed Name:	Santa Ana River - Lower Santa Ana River - East Coastal Plain (801.11)		
DWR GW Subbasin Name:	Coastal Plain Of Orange County (8-001)		
Disadvantaged Community:			
Calenviroscreen Score:	56-60%		
Site History:			

Environmental reports pertaining to subsurface investigations/testing and site remediation performed in conjunction with this project, as well as the Regional Board case file, should be reviewed in their entirety to obtain further details regarding this cleanup effort. Regional Board staff are not responsible for the accuracy of any professional interpretations provided in reports submitted by consultants working for the responsible party.

LUST Cleanup Sites from GeoTracker Cleanup Sites Data Download - Regulatory Activity

Action Type:	ENFORCEMENT
Date :	5/18/2021
Action:	Clean Up Fund - Case Closure Review Summary Report (RSR)
Action Type:	ENFORCEMENT
Date :	5/4/2021
Action:	Notification - Preclosure
Action Type:	RESPONSE
Date :	8/27/2020
Action:	Request for Closure
Action Type:	ENFORCEMENT
Date :	1/22/2020
Action:	Technical Correspondence / Assistance / Other
Action Type:	ENFORCEMENT
Date :	12/17/2019
Action:	Clean Up Fund - Case Closure Review Summary Report (RSR)
Action Type:	RESPONSE
Date :	7/30/2019
Action:	Monitoring Report - Semi-Annually
Action Type:	RESPONSE
Date :	1/30/2019
Action:	Monitoring Report - Semi-Annually
Action Type:	ENFORCEMENT
Date :	9/12/2018
Action:	Site Visit / Inspection / Sampling
Action Type:	RESPONSE
Date :	7/30/2018
Action:	Monitoring Report - Semi-Annually - Regulator Responded
Action Type:	RESPONSE
Date :	4/30/2018
Action:	Monitoring Report - Other
Action Type:	ENFORCEMENT
Date :	12/18/2017

Map Key	Number of Records	Direction	Distance (mi/ft)	Elev/Diff (ft)	Site	DB
Action:		Technical Correspondence / Assistance / Other				
Action Type:		ENFORCEMENT				
Date :		3/8/2017				
Action:		Site Visit / Inspection / Sampling				
Action Type:		RESPONSE				
Date :		4/30/2016				
Action:		Soil and Water Investigation Report				
Action Type:		ENFORCEMENT				
Date :		3/3/2016				
Action:		Technical Correspondence / Assistance / Other				
Action Type:		ENFORCEMENT				
Date :		2/25/2016				
Action:		File review				
Action Type:		ENFORCEMENT				
Date :		12/2/2015				
Action:		Technical Correspondence / Assistance / Other				
Action Type:		RESPONSE				
Date :		10/30/2015				
Action:		Monitoring Report - Quarterly				
Action Type:		RESPONSE				
Date :		7/30/2015				
Action:		Soil and Water Investigation Workplan - Regulator Responded				
Action Type:		ENFORCEMENT				
Date :		6/16/2015				
Action:		Staff Letter				
Action Type:		ENFORCEMENT				
Date :		6/1/2015				
Action:		Technical Correspondence / Assistance / Other				
Action Type:		RESPONSE				
Date :		4/30/2015				
Action:		Remedial Progress Report				
Action Type:		RESPONSE				
Date :		1/31/2015				
Action:		Remedial Progress Report				
Action Type:		RESPONSE				
Date :		10/30/2014				
Action:		Monitoring Report - Other				
Action Type:		ENFORCEMENT				
Date :		9/18/2014				
Action:		Technical Correspondence / Assistance / Other				
Action Type:		RESPONSE				
Date :		7/30/2014				
Action:		Monitoring Report - Semi-Annually				
Action Type:		ENFORCEMENT				
Date :		3/25/2014				
Action:		Meeting				
Action Type:		RESPONSE				
Date :		1/31/2014				
Action:		Remedial Progress Report				
Action Type:		RESPONSE				
Date :		1/6/2014				
Action:		NPDES / WDR Reports				

Map Key	Number of Records	Direction	Distance (mi/ft)	Elev/Diff (ft)	Site	DB
Action Type:		RESPONSE				
Date :		10/30/2013				
Action:		Remedial Progress Report				
Action Type:		RESPONSE				
Date :		7/30/2013				
Action:		Remedial Progress Report				
Action Type:		ENFORCEMENT				
Date :		7/22/2013				
Action:		File review				
Action Type:		ENFORCEMENT				
Date :		5/22/2013				
Action:		File review				
Action Type:		RESPONSE				
Date :		4/30/2013				
Action:		Monitoring Report - Quarterly				
Action Type:		ENFORCEMENT				
Date :		3/15/2013				
Action:		File review				
Action Type:		RESPONSE				
Date :		1/31/2013				
Action:		Remedial Progress Report				
Action Type:		RESPONSE				
Date :		1/31/2013				
Action:		Monitoring Report - Quarterly				
Action Type:		ENFORCEMENT				
Date :		12/17/2012				
Action:		File review				
Action Type:		RESPONSE				
Date :		10/30/2012				
Action:		Remedial Progress Report				
Action Type:		RESPONSE				
Date :		10/30/2012				
Action:		Monitoring Report - Quarterly				
Action Type:		ENFORCEMENT				
Date :		8/28/2012				
Action:		Staff Letter				
Action Type:		RESPONSE				
Date :		7/30/2012				
Action:		Monitoring Report - Quarterly				
Action Type:		RESPONSE				
Date :		7/30/2012				
Action:		Remedial Progress Report				
Action Type:		RESPONSE				
Date :		6/13/2012				
Action:		Verbal Communication				
Action Type:		ENFORCEMENT				
Date :		5/29/2012				
Action:		Technical Correspondence / Assistance / Other				
Action Type:		ENFORCEMENT				
Date :		5/10/2012				
Action:		Staff Letter				

Map Key	Number of Records	Direction	Distance (mi/ft)	Elev/Diff (ft)	Site	DB
Action Type:		RESPONSE				
Date :		4/30/2012				
Action:		Remedial Progress Report				
Action Type:		RESPONSE				
Date :		4/30/2012				
Action:		Monitoring Report - Quarterly				
Action Type:		ENFORCEMENT				
Date :		4/24/2012				
Action:		File review				
Action Type:		RESPONSE				
Date :		3/7/2012				
Action:		Soil and Water Investigation Workplan - Addendum - Regulator Responded				
Action Type:		ENFORCEMENT				
Date :		2/13/2012				
Action:		File review				
Action Type:		RESPONSE				
Date :		1/31/2012				
Action:		Monitoring Report - Quarterly				
Action Type:		RESPONSE				
Date :		1/31/2012				
Action:		Remedial Progress Report				
Action Type:		ENFORCEMENT				
Date :		1/10/2012				
Action:		Staff Letter				
Action Type:		RESPONSE				
Date :		12/15/2011				
Action:		Other Workplan				
Action Type:		ENFORCEMENT				
Date :		11/3/2011				
Action:		Meeting				
Action Type:		RESPONSE				
Date :		10/31/2011				
Action:		Remedial Progress Report - Regulator Responded				
Action Type:		RESPONSE				
Date :		10/31/2011				
Action:		Monitoring Report - Quarterly				
Action Type:		RESPONSE				
Date :		10/7/2011				
Action:		Verbal Communication - Regulator Responded				
Action Type:		ENFORCEMENT				
Date :		9/13/2011				
Action:		Technical Correspondence / Assistance / Other				
Action Type:		ENFORCEMENT				
Date :		8/10/2011				
Action:		File review				
Action Type:		RESPONSE				
Date :		7/30/2011				
Action:		Monitoring Report - Quarterly				
Action Type:		RESPONSE				
Date :		7/30/2011				
Action:		Remedial Progress Report				
Action Type:		ENFORCEMENT				

Map Key	Number of Records	Direction	Distance (mi/ft)	Elev/Diff (ft)	Site	DB
Date :		6/22/2011				
Action:		File review				
Action Type:		RESPONSE				
Date :		4/30/2011				
Action:		Pilot Study/ Treatability Report				
Action Type:		ENFORCEMENT				
Date :		3/4/2011				
Action:		Technical Correspondence / Assistance / Other				
Action Type:		RESPONSE				
Date :		3/4/2011				
Action:		Remedial Progress Report - Regulator Responded				
Action Type:		RESPONSE				
Date :		1/31/2011				
Action:		Remedial Progress Report				
Action Type:		RESPONSE				
Date :		1/31/2011				
Action:		Monitoring Report - Quarterly				
Action Type:		RESPONSE				
Date :		1/30/2011				
Action:		Remedial Progress Report				
Action Type:		ENFORCEMENT				
Date :		11/9/2010				
Action:		Technical Correspondence / Assistance / Other				
Action Type:		RESPONSE				
Date :		11/5/2010				
Action:		Remedial Progress Report				
Action Type:		RESPONSE				
Date :		10/30/2010				
Action:		Monitoring Report - Quarterly				
Action Type:		ENFORCEMENT				
Date :		10/1/2010				
Action:		Technical Correspondence / Assistance / Other				
Action Type:		RESPONSE				
Date :		10/1/2010				
Action:		Remedial Progress Report				
Action Type:		RESPONSE				
Date :		8/19/2010				
Action:		Remedial Progress Report				
Action Type:		RESPONSE				
Date :		7/30/2010				
Action:		Monitoring Report - Quarterly				
Action Type:		ENFORCEMENT				
Date :		7/29/2010				
Action:		Meeting				
Action Type:		ENFORCEMENT				
Date :		4/29/2010				
Action:		Meeting				
Action Type:		ENFORCEMENT				
Date :		3/11/2010				
Action:		Meeting				
Action Type:		ENFORCEMENT				
Date :		3/4/2010				

Map Key	Number of Records	Direction	Distance (mi/ft)	Elev/Diff (ft)	Site	DB
Action:		Verbal Enforcement				
Action Type:		RESPONSE				
Date :		1/30/2010				
Action:		Remedial Progress Report				
Action Type:		RESPONSE				
Date :		1/30/2010				
Action:		CAP/RAP - Feasibility Study Report				
Action Type:		RESPONSE				
Date :		1/30/2010				
Action:		Monitoring Report - Quarterly				
Action Type:		ENFORCEMENT				
Date :		11/23/2009				
Action:		Technical Correspondence / Assistance / Other				
Action Type:		ENFORCEMENT				
Date :		11/5/2009				
Action:		Verbal Enforcement				
Action Type:		RESPONSE				
Date :		10/30/2009				
Action:		Remedial Progress Report				
Action Type:		RESPONSE				
Date :		10/30/2009				
Action:		Monitoring Report - Quarterly				
Action Type:		RESPONSE				
Date :		9/30/2009				
Action:		CAP/RAP - Other Report				
Action Type:		RESPONSE				
Date :		9/22/2009				
Action:		Verbal Communication				
Action Type:		ENFORCEMENT				
Date :		9/22/2009				
Action:		Verbal Enforcement				
Action Type:		RESPONSE				
Date :		7/30/2009				
Action:		Monitoring Report - Quarterly				
Action Type:		RESPONSE				
Date :		7/30/2009				
Action:		Remedial Progress Report				
Action Type:		ENFORCEMENT				
Date :		7/28/2009				
Action:		Staff Letter				
Action Type:		ENFORCEMENT				
Date :		7/12/2009				
Action:		File review				
Action Type:		ENFORCEMENT				
Date :		6/18/2009				
Action:		Verbal Enforcement				
Action Type:		ENFORCEMENT				
Date :		6/15/2009				
Action:		File review				
Action Type:		RESPONSE				
Date :		4/30/2009				
Action:		Remedial Progress Report				

Map Key	Number of Records	Direction	Distance (mi/ft)	Elev/Diff (ft)	Site	DB
Action Type: Date : Action:		RESPONSE 4/30/2009 Monitoring Report - Quarterly				
Action Type: Date : Action:		ENFORCEMENT 2/18/2009 File review				
Action Type: Date : Action:		RESPONSE 1/31/2009 Monitoring Report - Quarterly				
Action Type: Date : Action:		RESPONSE 1/31/2009 Remedial Progress Report				
Action Type: Date : Action:		ENFORCEMENT 11/11/2008 File review				
Action Type: Date : Action:		RESPONSE 10/31/2008 Remedial Progress Report				
Action Type: Date : Action:		RESPONSE 10/31/2008 Monitoring Report - Quarterly				
Action Type: Date : Action:		ENFORCEMENT 8/28/2008 File review				
Action Type: Date : Action:		RESPONSE 7/30/2008 Monitoring Report - Quarterly				
Action Type: Date : Action:		RESPONSE 7/30/2008 Remedial Progress Report				
Action Type: Date : Action:		ENFORCEMENT 5/8/2008 File review				
Action Type: Date : Action:		RESPONSE 4/30/2008 Remedial Progress Report				
Action Type: Date : Action:		RESPONSE 4/30/2008 Monitoring Report - Quarterly				
Action Type: Date : Action:		RESPONSE 2/29/2008 Well Installation Report				
Action Type: Date : Action:		RESPONSE 1/31/2008 Remedial Progress Report				
Action Type: Date : Action:		RESPONSE 1/31/2008 Monitoring Report - Quarterly				
Action Type: Date : Action:		ENFORCEMENT 12/12/2007 File review				

Map Key	Number of Records	Direction	Distance (mi/ft)	Elev/Diff (ft)	Site	DB
Action Type:		RESPONSE				
Date :		10/31/2007				
Action:		Monitoring Report - Quarterly				
Action Type:		RESPONSE				
Date :		10/31/2007				
Action:		Remedial Progress Report				
Action Type:		ENFORCEMENT				
Date :		8/28/2007				
Action:		Staff Letter				
Action Type:		RESPONSE				
Date :		7/30/2007				
Action:		Remedial Progress Report				
Action Type:		RESPONSE				
Date :		7/30/2007				
Action:		Monitoring Report - Quarterly				
Action Type:		RESPONSE				
Date :		6/30/2007				
Action:		Soil and Water Investigation Report				
Action Type:		ENFORCEMENT				
Date :		5/15/2007				
Action:		File review				
Action Type:		RESPONSE				
Date :		4/30/2007				
Action:		Monitoring Report - Quarterly				
Action Type:		RESPONSE				
Date :		4/30/2007				
Action:		Remedial Progress Report				
Action Type:		RESPONSE				
Date :		4/15/2007				
Action:		Other Report / Document				
Action Type:		ENFORCEMENT				
Date :		4/12/2007				
Action:		Verbal Enforcement				
Action Type:		ENFORCEMENT				
Date :		3/30/2007				
Action:		Technical Correspondence / Assistance / Other				
Action Type:		ENFORCEMENT				
Date :		3/26/2007				
Action:		Verbal Enforcement				
Action Type:		ENFORCEMENT				
Date :		1/11/2007				
Action:		Site Visit / Inspection / Sampling				
Action Type:		ENFORCEMENT				
Date :		1/3/2007				
Action:		File review				
Action Type:		RESPONSE				
Date :		10/30/2006				
Action:		Monitoring Report - Quarterly				
Action Type:		RESPONSE				
Date :		10/30/2006				
Action:		Remedial Progress Report				
Action Type:		ENFORCEMENT				

Map Key	Number of Records	Direction	Distance (mi/ft)	Elev/Diff (ft)	Site	DB
Date :		9/23/2006				
Action:		File review				
Action Type:		ENFORCEMENT				
Date :		8/1/2006				
Action:		File review				
Action Type:		RESPONSE				
Date :		7/30/2006				
Action:		Remedial Progress Report				
Action Type:		RESPONSE				
Date :		7/30/2006				
Action:		Monitoring Report - Quarterly				
Action Type:		RESPONSE				
Date :		4/30/2006				
Action:		Monitoring Report - Quarterly				
Action Type:		RESPONSE				
Date :		4/30/2006				
Action:		Remedial Progress Report				
Action Type:		ENFORCEMENT				
Date :		4/18/2006				
Action:		File review				
Action Type:		ENFORCEMENT				
Date :		3/14/2006				
Action:		File review				
Action Type:		RESPONSE				
Date :		3/7/2006				
Action:		Soil and Water Investigation Report				
Action Type:		ENFORCEMENT				
Date :		2/28/2006				
Action:		* Verbal Communication				
Action Type:		RESPONSE				
Date :		1/31/2006				
Action:		Remedial Progress Report				
Action Type:		RESPONSE				
Date :		1/31/2006				
Action:		Monitoring Report - Quarterly				
Action Type:		ENFORCEMENT				
Date :		12/8/2005				
Action:		Staff Letter				
Action Type:		ENFORCEMENT				
Date :		12/7/2005				
Action:		File review				
Action Type:		RESPONSE				
Date :		11/30/2005				
Action:		Soil and Water Investigation Workplan				
Action Type:		ENFORCEMENT				
Date :		9/28/2005				
Action:		Staff Letter				
Action Type:		RESPONSE				
Date :		8/30/2005				
Action:		Other Report / Document				
Action Type:		RESPONSE				
Date :		7/31/2005				

Map Key	Number of Records	Direction	Distance (mi/ft)	Elev/Diff (ft)	Site	DB
Action:		Remedial Progress Report				
Action Type:		RESPONSE				
Date :		7/31/2005				
Action:		Monitoring Report - Quarterly				
Action Type:		ENFORCEMENT				
Date :		6/21/2005				
Action:		File review				
Action Type:		ENFORCEMENT				
Date :		6/14/2005				
Action:		Meeting				
Action Type:		ENFORCEMENT				
Date :		6/1/2005				
Action:		File review				
Action Type:		RESPONSE				
Date :		4/30/2005				
Action:		Monitoring Report - Quarterly				
Action Type:		RESPONSE				
Date :		4/30/2005				
Action:		NPDES / WDR Reports				
Action Type:		RESPONSE				
Date :		4/30/2005				
Action:		Remedial Progress Report				
Action Type:		RESPONSE				
Date :		3/31/2005				
Action:		NPDES / WDR Reports				
Action Type:		ENFORCEMENT				
Date :		3/17/2005				
Action:		Site Visit / Inspection / Sampling				
Action Type:		RESPONSE				
Date :		2/28/2005				
Action:		NPDES / WDR Reports				
Action Type:		ENFORCEMENT				
Date :		2/11/2005				
Action:		File review				
Action Type:		RESPONSE				
Date :		1/31/2005				
Action:		Remedial Progress Report				
Action Type:		RESPONSE				
Date :		1/31/2005				
Action:		Monitoring Report - Quarterly				
Action Type:		RESPONSE				
Date :		1/31/2005				
Action:		NPDES / WDR Reports				
Action Type:		RESPONSE				
Date :		12/30/2004				
Action:		NPDES / WDR Reports				
Action Type:		ENFORCEMENT				
Date :		12/7/2004				
Action:		File review				
Action Type:		RESPONSE				
Date :		11/30/2004				
Action:		NPDES / WDR Reports				

Map Key	Number of Records	Direction	Distance (mi/ft)	Elev/Diff (ft)	Site	DB
Action Type: Date : Action:		RESPONSE 11/30/2004 Monitoring Report - Quarterly				
Action Type: Date : Action:		RESPONSE 10/31/2004 NPDES / WDR Reports				
Action Type: Date : Action:		RESPONSE 10/30/2004 Remedial Progress Report				
Action Type: Date : Action:		RESPONSE 10/29/2004 Remedial Progress Report				
Action Type: Date : Action:		ENFORCEMENT 10/28/2004 File review				
Action Type: Date : Action:		RESPONSE 9/30/2004 NPDES / WDR Reports				
Action Type: Date : Action:		RESPONSE 8/31/2004 NPDES / WDR Reports				
Action Type: Date : Action:		RESPONSE 8/15/2004 Well Installation Report				
Action Type: Date : Action:		ENFORCEMENT 8/11/2004 File review				
Action Type: Date : Action:		RESPONSE 7/30/2004 Monitoring Report - Quarterly				
Action Type: Date : Action:		ENFORCEMENT 7/12/2004 Site Visit / Inspection / Sampling				
Action Type: Date : Action:		ENFORCEMENT 6/16/2004 Site Visit / Inspection / Sampling				
Action Type: Date : Action:		ENFORCEMENT 6/9/2004 Staff Letter				
Action Type: Date : Action:		RESPONSE 5/30/2004 Soil and Water Investigation Workplan				
Action Type: Date : Action:		ENFORCEMENT 5/25/2004 File review				
Action Type: Date : Action:		RESPONSE 5/12/2004 Other Report / Document				
Action Type: Date : Action:		ENFORCEMENT 5/12/2004 Meeting				

Map Key	Number of Records	Direction	Distance (mi/ft)	Elev/Diff (ft)	Site	DB
Action Type: Date : Action:		RESPONSE 4/30/2004 Monitoring Report - Quarterly				
Action Type: Date : Action:		RESPONSE 4/30/2004 NPDES / WDR Reports				
Action Type: Date : Action:		RESPONSE 4/30/2004 Remedial Progress Report				
Action Type: Date : Action:		ENFORCEMENT 4/28/2004 File review				
Action Type: Date : Action:		RESPONSE 3/30/2004 NPDES / WDR Reports				
Action Type: Date : Action:		ENFORCEMENT 3/12/2004 File review				
Action Type: Date : Action:		ENFORCEMENT 3/4/2004 File review				
Action Type: Date : Action:		RESPONSE 2/28/2004 NPDES / WDR Reports				
Action Type: Date : Action:		RESPONSE 1/31/2004 Remedial Progress Report				
Action Type: Date : Action:		RESPONSE 1/31/2004 Monitoring Report - Quarterly				
Action Type: Date : Action:		RESPONSE 1/30/2004 NPDES / WDR Reports				
Action Type: Date : Action:		ENFORCEMENT 1/7/2004 File review				
Action Type: Date : Action:		RESPONSE 12/30/2003 NPDES / WDR Reports				
Action Type: Date : Action:		ENFORCEMENT 12/4/2003 * No Action				
Action Type: Date : Action:		ENFORCEMENT 12/3/2003 File review				
Action Type: Date : Action:		RESPONSE 11/30/2003 NPDES / WDR Reports				
Action Type: Date : Action:		RESPONSE 10/30/2003 NPDES / WDR Reports				
Action Type:		RESPONSE				

Map Key	Number of Records	Direction	Distance (mi/ft)	Elev/Diff (ft)	Site	DB
Date :		10/30/2003				
Action:		Monitoring Report - Quarterly				
Action Type:		RESPONSE				
Date :		9/30/2003				
Action:		NPDES / WDR Reports				
Action Type:		RESPONSE				
Date :		8/30/2003				
Action:		NPDES / WDR Reports				
Action Type:		RESPONSE				
Date :		8/30/2003				
Action:		Monitoring Report - Quarterly				
Action Type:		ENFORCEMENT				
Date :		8/4/2003				
Action:		* No Action				
Action Type:		ENFORCEMENT				
Date :		6/9/2003				
Action:		* No Action				
Action Type:		RESPONSE				
Date :		6/9/2003				
Action:		Soil and Water Investigation Report				
Action Type:		REMEDIATION				
Date :		6/1/2003				
Action:		In Situ Physical/Chemical Treatment (other than SVE)				
Action Type:		RESPONSE				
Date :		6/1/2003				
Action:		Interim Remedial Action Plan				
Action Type:		RESPONSE				
Date :		5/15/2003				
Action:		Interim Remedial Action Report				
Action Type:		RESPONSE				
Date :		4/30/2003				
Action:		Monitoring Report - Quarterly				
Action Type:		RESPONSE				
Date :		4/30/2003				
Action:		Other Report / Document				
Action Type:		ENFORCEMENT				
Date :		4/3/2003				
Action:		13267 Monitoring Program				
Action Type:		ENFORCEMENT				
Date :		4/3/2003				
Action:		* No Action				
Action Type:		ENFORCEMENT				
Date :		3/20/2003				
Action:		* No Action				
Action Type:		RESPONSE				
Date :		2/18/2003				
Action:		Interim Remedial Action Report				
Action Type:		RESPONSE				
Date :		2/14/2003				
Action:		Other Report / Document				
Action Type:		ENFORCEMENT				
Date :		1/14/2003				

Map Key	Number of Records	Direction	Distance (mi/ft)	Elev/Diff (ft)	Site	DB
Action:		* No Action				
Action Type:		ENFORCEMENT				
Date :		1/2/2003				
Action:		* No Action				
Action Type:		RESPONSE				
Date :		1/2/2003				
Action:		Other Report / Document				
Action Type:		RESPONSE				
Date :		12/30/2002				
Action:		Monitoring Report - Quarterly				
Action Type:		ENFORCEMENT				
Date :		12/30/2002				
Action:		* No Action				
Action Type:		RESPONSE				
Date :		12/30/2002				
Action:		Interim Remedial Action Report				
Action Type:		RESPONSE				
Date :		11/30/2002				
Action:		Interim Remedial Action Report				
Action Type:		RESPONSE				
Date :		11/30/2002				
Action:		Unknown				
Action Type:		RESPONSE				
Date :		11/30/2002				
Action:		Soil and Water Investigation Report				
Action Type:		RESPONSE				
Date :		10/30/2002				
Action:		Monitoring Report - Quarterly				
Action Type:		ENFORCEMENT				
Date :		10/30/2002				
Action:		* No Action				
Action Type:		ENFORCEMENT				
Date :		10/28/2002				
Action:		Site Visit / Inspection / Sampling				
Action Type:		RESPONSE				
Date :		9/30/2002				
Action:		Interim Remedial Action Report				
Action Type:		RESPONSE				
Date :		8/30/2002				
Action:		Other Workplan				
Action Type:		RESPONSE				
Date :		8/30/2002				
Action:		Interim Remedial Action Report				
Action Type:		RESPONSE				
Date :		7/30/2002				
Action:		Monitoring Report - Quarterly				
Action Type:		ENFORCEMENT				
Date :		5/24/2001				
Action:		* Verbal Communication				
Action Type:		REMEDIATION				
Date :		2/1/1997				
Action:		Excavation				

Map Key	Number of Records	Direction	Distance (mi/ft)	Elev/Diff (ft)	Site	DB
<hr/>						
Action Type:		Other				
Date :		4/2/1993				
Action:		Leak Stopped				
Action Type:		Other				
Date :		4/2/1993				
Action:		Leak Discovery				
Action Type:		Other				
Date :		4/2/1993				
Action:		Leak Reported				

LUST Cleanup Sites from GeoTracker Cleanup Sites Data Download - Regulatory Contacts

Contact Type:	Regional Board Caseworker	Address:	3737 Main Street
Contact Name:	SAMANTHA MAK	Email:	samantha.mak@waterboards.ca.gov
City:	RIVERSIDE	Phone No:	9513202007
Organization Name:	SANTA ANA RWQCB (REGION 8)		

LUST Cleanup Sites from GeoTracker Cleanup Sites Data Download - Status History

Status:	Open - Remediation
Status Date:	8/19/2009
Status:	Open - Remediation
Status Date:	5/1/2008
Status:	Open - Remediation
Status Date:	1/31/2008
Status:	Open - Remediation
Status Date:	10/31/2007
Status:	Open - Remediation
Status Date:	7/30/2007
Status:	Open - Remediation
Status Date:	5/2/2007
Status:	Open - Remediation
Status Date:	10/30/2006
Status:	Open - Remediation
Status Date:	7/29/2006
Status:	Open - Remediation
Status Date:	5/1/2006
Status:	Open - Remediation
Status Date:	1/30/2006
Status:	Open - Remediation
Status Date:	8/2/2005
Status:	Open - Remediation
Status Date:	4/23/2005
Status:	Open - Remediation
Status Date:	1/27/2005
Status:	Open - Remediation
Status Date:	10/29/2004
Status:	Open - Remediation
Status Date:	7/29/2004

Map Key	Number of Records	Direction	Distance (mi/ft)	Elev/Diff (ft)	Site	DB
Status:		Open - Site Assessment				
Status Date:		5/25/2004				
Status:		Open - Remediation				
Status Date:		4/22/2004				
Status:		Open - Remediation				
Status Date:		1/30/2004				
Status:		Open - Site Assessment				
Status Date:		6/9/2003				
Status:		Open - Site Assessment				
Status Date:		2/6/2001				
Status:		Open - Remediation				
Status Date:		4/15/1999				
Status:		Open - Remediation				
Status Date:		9/1/1998				
Status:		Open - Case Begin Date				
Status Date:		4/2/1993				

LUST Sites from GeoTracker Search - Regulatory Profile

Site Facility Name:	ARCO #3085	Potential COC:	GASOLINE, WASTE OIL / MOTOR / HYDRAULIC / LUBRICATING
Site Facility Type:	LUST CLEANUP SITE	Facility Type:	
Cleanup Status:	OPEN - REMEDIATION	Composting Method:	
Project Status:		Address:	3361 S BRISTOL STREET
WDR Place Type:		City:	SANTA ANA
WDR File:		Zip:	92704
WDR Order:		County:	ORANGE
CUF Priority Assig:	D	CUF Claim:	10643
CUF Amount Paid:			
File Location:	REGIONAL BOARD		
Designated Beneficial Use:	MUN, AGR, IND, PROC, 8 - Note: Also incl parts of 801.13, 801.14, 845.61 - Note: Also incl parts of 801.13, 801.14, 845.61, 845.63.		
Project Oversight Agencies:			
Report Link:	https://geotracker.waterboards.ca.gov/profile_report?global_id=T0605901641		
Cleanup Status Detail:	OPEN - REMEDIATION AS OF 8/19/2009		
Cleanup History Link:	https://geotracker.waterboards.ca.gov/profile_report_include?global_id=T0605901641&tabname=regulatoryhistory		
Potential Media of Concern:	AQUIFER USED FOR DRINKING WATER SUPPLY		
User Defined Beneficial Use:			
DWR GW Sub Basin:	Coastal Plain Of Orange County (8-001)		
Calwater Watershed Name:	Santa Ana River - Lower Santa Ana River - East Coastal Plain (801.11)		
Post Closure Site Management:			
Future Land Use:			
Cleanup Oversight Agencies:	SANTA ANA RWQCB (REGION 8) (LEAD) - CASE #: 083002237T CASEWORKER: SAMANTHA MAK SANTA ANA, CITY OF		
Gndwater Monitoring Freque:	# OF WELLS MONITORED - QUARTERLY : 12, SEMI-ANNUALLY : 18, ANNUALLY : 11		
	REASONS FOR QUARTERLY OR MONTHLY OR OTHER GROUNDWATER MONITORING: Well Being Sampled During Remedial Action for Progress Assessment - Monitoring of select wells required in conjunction w/ongoing P&T activities Well Has Not Shown Reliable Consistency Yet To Warrant Reduction in Sampling Frequency - Data from MW10 indicates off site migration of high cons. of TBA		
Designated Beneficial Use Desc:	Municipal and Domestic Supply, Agricultural Supply, Industrial Service Supply, Industrial Process Supply, 8 - Note: Also incl parts of 801.13, 801.14, 845.61 - Note: Also incl parts of 801.13, 801.14, 845.61, 845.63.		
Site History:			

Environmental reports pertaining to subsurface investigations/testing and site remediation performed in conjunction with this project, as well as the Regional Board case file, should be reviewed in their entirety to obtain further details regarding this cleanup effort. Regional Board staff are not responsible for the accuracy of any professional interpretations provided in reports submitted by consultants working for the responsible party.

Map Key	Number of Records	Direction	Distance (mi/ft)	Elev/Diff (ft)	Site	DB
<u>LUST Sites from GeoTracker Search - Cleanup Status History</u>						
Status:		Open - Remediation				
Date :		8/19/2009				
Status:		Open - Remediation				
Date :		5/1/2008				
Status:		Open - Remediation				
Date :		1/31/2008				
Status:		Open - Remediation				
Date :		10/31/2007				
Status:		Open - Remediation				
Date :		7/30/2007				
Status:		Open - Remediation				
Date :		5/2/2007				
Status:		Open - Remediation				
Date :		10/30/2006				
Status:		Open - Remediation				
Date :		7/29/2006				
Status:		Open - Remediation				
Date :		5/1/2006				
Status:		Open - Remediation				
Date :		1/30/2006				
Status:		Open - Remediation				
Date :		8/2/2005				
Status:		Open - Remediation				
Date :		4/23/2005				
Status:		Open - Remediation				
Date :		1/27/2005				
Status:		Open - Remediation				
Date :		10/29/2004				
Status:		Open - Remediation				
Date :		7/29/2004				
Status:		Open - Site Assessment				
Date :		5/25/2004				
Status:		Open - Remediation				
Date :		4/22/2004				
Status:		Open - Remediation				
Date :		1/30/2004				
Status:		Open - Site Assessment				
Date :		6/9/2003				
Status:		Open - Site Assessment				
Date :		2/6/2001				
Status:		Open - Remediation				
Date :		4/15/1999				
Status:		Open - Remediation				
Date :		9/1/1998				
Status:		Open - Case Begin Date				

Map Key	Number of Records	Direction	Distance (mi/ft)	Elev/Diff (ft)	Site	DB
---------	-------------------	-----------	------------------	----------------	------	----

Date : 4/2/1993

LUST Sites from GeoTracker Search - Cleanup Action Report (as of May 29, 2021)

Action Type:	IN SITU PHYSICAL/CHEMICAL TREATMENT (OTHER THAN SVE)	Begin Date:	6/1/2003
Phase:	Water	End Date:	
Contaminant Mass Removed:			
Description:			
Action Type:	EXCAVATION	Begin Date:	2/1/1997
Phase:	Soil	End Date:	2/28/1997
Contaminant Mass Removed:			
Description:	TONS		
Action Type:	SOIL VAPOR EXTRACTION (SVE)	Begin Date:	1/1/1965
Phase:	Other (See Description)	End Date:	
Contaminant Mass Removed:			
Description:			
Action Type:	IN SITU PHYSICAL/CHEMICAL TREATMENT (OTHER THAN SVE)	Begin Date:	1/1/1965
Phase:	Water	End Date:	6/1/2001
Contaminant Mass Removed:			
Description:			

LUST Sites from GeoTracker Search - Regulatory Activities (as of May 29, 2021)

Action Type: Other Regulatory Actions
Action Date: 5/18/2021
Received Issue Date: 5/18/2021
Action: Clean Up Fund - Case Closure Review Summary Report (RSR)
Doc Link: https://geotracker.waterboards.ca.gov/view_documents?global_id=T0605901641&enforcement_id=6467130&temptable=ENFORCEMENT
Title Description Comments:

10643 2nd RSR Concur with Closure May 2021

Action Type: Notices
Action Date: 5/4/2021
Received Issue Date: 5/4/2021
Action: Notification - Preclosure
Doc Link: https://geotracker.waterboards.ca.gov/view_documents?global_id=T0605901641&enforcement_id=6466956&temptable=ENFORCEMENT
Title Description Comments:

60 Day Case Closure and Draft Summary

Action Type: Response Requested - Other
Action Date: 8/27/2020
Received Issue Date: 8/27/2020
Action: Request for Closure
Doc Link: https://geotracker.waterboards.ca.gov/view_documents_all?global_id=T0605901641&doc_id=6049713
Title Description Comments:

Soil Vapor Investigation Report and Request for Case Closure

Action Type: Other Regulatory Actions
Action Date: 1/22/2020
Received Issue Date: 1/22/2020
Action: Technical Correspondence / Assistance / Other
Doc Link:
Title Description Comments:

Sent email notification of case reassignment to Samantha Mak

Map Key	Number of Records	Direction	Distance (mi/ft)	Elev/Diff (ft)	Site	DB
<hr/>						
Action Type:		Other Regulatory Actions				
Action Date:		12/17/2019				
Received Issue Date:		12/17/2019				
Action:		Clean Up Fund - Case Closure Review Summary Report (RSR)				
Doc Link:		https://geotracker.waterboards.ca.gov/view_documents?global_id=T0605901641&enforcement_id=6423086&temptable=ENFORCEMENT				
Title Description Comments:						
10643 First RSR Rationale Additional Work December 2019						
Action Type:		Response Requested - Reports				
Action Date:		7/30/2019				
Received Issue Date:		7/30/2019				
Action:		Monitoring Report - Semi-Annually				
Doc Link:		https://geotracker.waterboards.ca.gov/view_documents_all?global_id=T0605901641&doc_id=6008950				
Title Description Comments:						
2nd Qtr 2019 Semi Groundwater Monitoring Report - Benzene (high @97 ppb)proximate the southern DI remain low over last two GWS rounds. Elevated MtBE in AS-7 persists (960), elevated TBA in on-site wells SVE-7, DPE-10/14, AW-3 & off-site well MW-10 showed significant decline (high @440 ppb: MW-10) - reevaluate need for access for dg assessment (e.g. MW-16) - no ISCO permit = no need for ND compliance well, if TBA trends remain favorable.						
Action Type:		Response Requested - Reports				
Action Date:		1/30/2019				
Received Issue Date:		1/30/2019				
Action:		Monitoring Report - Semi-Annually				
Doc Link:		https://geotracker.waterboards.ca.gov/view_documents_all?global_id=T0605901641&doc_id=6008949				
Title Description Comments:						
4th Qtr 2018 Semi Groundwater Monitoring Report						
Action Type:		Other Regulatory Actions				
Action Date:		9/12/2018				
Received Issue Date:		9/12/2018				
Action:		Site Visit / Inspection / Sampling				
Doc Link:						
Title Description Comments:						
Action Type:		Response Requested - Reports				
Action Date:		7/30/2018				
Received Issue Date:		7/30/2018				
Action:		Monitoring Report - Semi-Annually - Regulator Responded				
Doc Link:		https://geotracker.waterboards.ca.gov/view_documents_all?global_id=T0605901641&doc_id=5994474				
Title Description Comments:						
2nd Qtr 2018 Groundwater Monitoring/Status Report						
Action Type:		Response Requested - Reports				
Action Date:		4/30/2018				
Received Issue Date:		4/30/2018				
Action:		Monitoring Report - Other				
Doc Link:		https://geotracker.waterboards.ca.gov/view_documents_all?global_id=T0605901641&doc_id=5994677				
Title Description Comments:						
1st Qtr 2018 Groundwater Monitoring/Status Report						
Action Type:		Other Regulatory Actions				
Action Date:		12/18/2017				
Received Issue Date:		12/18/2017				
Action:		Technical Correspondence / Assistance / Other				
Doc Link:						
Title Description Comments:						

Map Key	Number of Records	Direction	Distance (mi/ft)	Elev/Diff (ft)	Site	DB
---------	-------------------	-----------	------------------	----------------	------	----

VJB sent email to approve reduction in groundwater monitoring program - continue quarterly gauging, but reduce to semi-annual groundwater sampling.

Action Type: Other Regulatory Actions
Action Date: 3/8/2017
Received Issue Date: 3/8/2017
Action: Site Visit / Inspection / Sampling
Doc Link:
Title Description Comments:

site visit - Tesoro has not been able to secure off-site access for delineation wells downgradient of the site - req'd for proposed ISCO remedy/under WDR R8-2013-0029 - ISCO active.

Action Type: Response Requested - Reports
Action Date: 4/30/2016
Received Issue Date: 5/26/2016
Action: Soil and Water Investigation Report
Doc Link: https://geotracker.waterboards.ca.gov/view_documents_all?global_id=T0605901641&doc_id=5890168
Title Description Comments:

Off-site Groundwater Assessment Report (MW-15) - Newly-installed well MW-15, installed SE of site was ND for COCs. Proposed well MW-16 will be installed on property south of site to complete GW delineation, pending finalized agreement for terms of access to adjacent/dg property.

Action Type: Other Regulatory Actions
Action Date: 3/3/2016
Received Issue Date: 3/3/2016
Action: Technical Correspondence / Assistance / Other
Doc Link:
Title Description Comments:

RB rec'd project update - off-site access negotiations continue (unresolved), VJB confirmed that MW-16 was proposed beyond MacArthur due to street moratorium (thru 2018). Stratus will proceed with installation of MW-15 (center island of MacArthur - allowed during drilling moratorium), pending City permitting (e.g. encroachment & traffic control). Field work tentatively scheduled for mid-or-late March. RB granted request for add'l 60-day extension for MW-15 scope, report due 5/30/16

Action Type: Other Regulatory Actions
Action Date: 2/25/2016
Received Issue Date: 2/25/2016
Action: File review
Doc Link:
Title Description Comments:

RP PM change from Danny Monson to Darrell Fah - email: or PH: 562-495-6876

Action Type: Other Regulatory Actions
Action Date: 12/2/2015
Received Issue Date: 12/2/2015
Action: Technical Correspondence / Assistance / Other
Doc Link: https://geotracker.waterboards.ca.gov/view_documents?global_id=T0605901641&enforcement_id=6268962&temptable=ENFORCEMENT
Title Description Comments:

RB granted 90-day extension, due to ongoing off-site/dg access issues within MacArthur Blvd (MW-15) & Craig's Liquor (MW-16), Revised deadline 3/30/16

Action Type: Response Requested - Reports
Action Date: 10/30/2015
Received Issue Date: 10/30/2015
Action: Monitoring Report - Quarterly
Doc Link: https://geotracker.waterboards.ca.gov/view_documents_all?global_id=T0605901641&doc_id=5870034
Title Description Comments:

3rd Qtr GH2O Monitoring/Remedial Status Report - High PHCs - TPH/BTEX continue to be report in "core" located along southern boundary of site (proximate former DI) and elevated TBA continue to be reported in off-site MWs - add'l off-site assessment of TBA has already been req'd for delineation and M&RP monitoring of proposed ISCO remedy. - scope delayed due to access issues.

Map Key	Number of Records	Direction	Distance (mi/ft)	Elev/Diff (ft)	Site	DB
<hr/>						
Action Type:		Response Requested - Workplans				
Action Date:		7/30/2015				
Received Issue Date:		7/13/2015				
Action:		Soil and Water Investigation Workplan - Regulator Responded				
Doc Link:		https://geotracker.waterboards.ca.gov/view_documents_all?global_id=T0605901641&doc_id=5855910				
Title Description Comments:		Groundwater Well Installation Workplan				
Action Type:		Other Regulatory Actions				
Action Date:		6/16/2015				
Received Issue Date:		6/16/2015				
Action:		Staff Letter				
Doc Link:		https://geotracker.waterboards.ca.gov/view_documents?global_id=T0605901641&enforcement_id=6248249&temptable=ENFORCEMENT				
Title Description Comments:		RB req'd add'l GW assessment to define the magnitude/extent of TBA impacts downgradient of the site, beyond MW-13.				
Action Type:		Other Regulatory Actions				
Action Date:		6/1/2015				
Received Issue Date:		6/1/2015				
Action:		Technical Correspondence / Assistance / Other				
Doc Link:		https://geotracker.waterboards.ca.gov/view_documents?global_id=T0605901641&enforcement_id=6246868&temptable=ENFORCEMENT				
Title Description Comments:		VJB approved proposal to discontinue interim ISCO application/injections on DPE-10/14.				
Action Type:		Response Requested - Reports				
Action Date:		4/30/2015				
Received Issue Date:		4/23/2015				
Action:		Remedial Progress Report				
Doc Link:		https://geotracker.waterboards.ca.gov/view_documents_all?global_id=T0605901641&doc_id=5845014				
Title Description Comments:		1st Qtr GH2O/Remedial Update Report - RB to draft directive for add'l off-site/dg assessment (S/SE of MW 13) to delineate elevated TBA				
Action Type:		Response Requested - Reports				
Action Date:		1/31/2015				
Received Issue Date:		1/30/2015				
Action:		Remedial Progress Report				
Doc Link:		https://geotracker.waterboards.ca.gov/view_documents_all?global_id=T0605901641&doc_id=5845011				
Title Description Comments:		4th Qtr GH2O/Remediation Update Report - elevated TBA detected in newly-installed dg well MW-13, installed SE of site in MacArthur				
Action Type:		Response Requested - Reports				
Action Date:		10/30/2014				
Received Issue Date:		10/30/2014				
Action:		Monitoring Report - Other				
Doc Link:		https://geotracker.waterboards.ca.gov/view_documents_all?global_id=T0605901641&doc_id=5825301				
Title Description Comments:		3rd Qtr 2014 GH2O Report - DG delineation wells were reportedly installed in September - no report of findings rec'd to date. Historic high TBA (280 ppb) reported for dg well MW-4 - newly-installed delineation well MW-13 (SW) also contained elevated TBA (1000 ppb) during initial GWS. MW-14 (SW) was reported ND.				
Action Type:		Other Regulatory Actions				
Action Date:		9/18/2014				
Received Issue Date:		9/18/2014				
Action:		Technical Correspondence / Assistance / Other				
Doc Link:						

Map Key	Number of Records	Direction	Distance (mi/ft)	Elev/Diff (ft)	Site	DB
---------	-------------------	-----------	------------------	----------------	------	----

Title Description Comments:

RB case review - 2nd Qtr GWS/Remedial Rpt - Stantec UST pull report uploaded for agency records (data gaps) - horizontal vapor wells beneath INOB bldg. were vapor testing to gauge VI risk - very low PHCs, also, site re-build specs./drawings indicate vapor barrier was installed during redevelopment - appears to suggest low VI concern - RB req'd project update on status of dg delineation wells (MW-13/14) in MacArthur - MWs going in this week.

Action Type: Response Requested - Reports
Action Date: 7/30/2014
Received Issue Date: 7/31/2014
Action: Monitoring Report - Semi-Annually
Doc Link: https://geotracker.waterboards.ca.gov/view_documents_all?global_id=T0605901641&doc_id=5816791

Title Description Comments:

2nd Qtr GWS/Remedial Update Report

Action Type: Other Regulatory Actions
Action Date: 3/25/2014
Received Issue Date: 3/25/2014
Action: Meeting
Doc Link:

Title Description Comments:

VJB/KRW met with Tesoro (Danny Monson) & Stratus - discussed recent site data - memo

Action Type: Response Requested - Reports
Action Date: 1/31/2014
Received Issue Date: 1/30/2014
Action: Remedial Progress Report
Doc Link: https://geotracker.waterboards.ca.gov/view_documents_all?global_id=T0605901641&doc_id=5800932

Title Description Comments:

4th Quarter 2013 Monitoring/Remedial Report - RB requested meeting to discuss site status - site characterization & corrective action

Action Type: Response Requested - Reports
Action Date: 1/6/2014
Received Issue Date: 1/6/2014
Action: NPDES / WDR Reports
Doc Link: https://geotracker.waterboards.ca.gov/view_documents_all?global_id=T0605901641&doc_id=6009109

Title Description Comments:

ISCO WDR Application - preliminary review - existing well network will be insufficient for purposes of ISCO MR&P, lack adequate downgradient compliance points - RB already approved scope for add'l MW south of site - not installed to date. WDR can not be authorized until matter has been addressed.

Action Type: Response Requested - Reports
Action Date: 10/30/2013
Received Issue Date: 10/30/2013
Action: Remedial Progress Report
Doc Link: https://geotracker.waterboards.ca.gov/view_documents_all?global_id=T0605901641&doc_id=5800931

Title Description Comments:

3rd Quarter 2013 GH2O/Remedial Progress Report

Action Type: Response Requested - Reports
Action Date: 7/30/2013
Received Issue Date: 7/10/2013
Action: Remedial Progress Report
Doc Link: https://geotracker.waterboards.ca.gov/view_documents_all?global_id=T0605901641&doc_id=5800930

Title Description Comments:

2nd Quarter 2013 Monitoring/Remediation Report

Action Type: Other Regulatory Actions
Action Date: 7/22/2013

Map Key	Number of Records	Direction	Distance (mi/ft)	Elev/Diff (ft)	Site	DB
Received Issue Date:		7/22/2013				
Action:		File review				
Doc Link:						
Title Description Comments:		RB completed LTCP checklist - failed. Site was redeveloped w/o source removal or risk evaluation - vadose zone CU limited by well network in accessible areas outside bldg. footprint, raises VI concern for restaurant occupants - SVS/RA needed to evaluate matter. CSB needed to evaluate residual shallow soil impacts - historically widespread. Most recent (limited) soil data exceeds COMM values for direct contact - abbreviated results - not full scan, no shallow naphtha or PAHs. TBA plume many times excess of WQOs migrated off-site beneath public R-O-W, not defined based on variable GW flow and unaddressed by ISCO remedy.				
Action Type:		Other Regulatory Actions				
Action Date:		5/22/2013				
Received Issue Date:		5/22/2013				
Action:		File review				
Doc Link:						
Title Description Comments:		Rev'd 1st Qtr GH2O/Remediation (ISCO) Reports - TBA trending up in MW-1, MW-9 anomalous "ND" - ISCO (hydrogen peroxide) application ineffective - Stratus claims some effect based on temp changes IN application wells, but 2.5+ years continues to show no change in temp data/DO or any other GW parameters in nearby surrounding obs. wells, let alone parameters changes (and no decrease in TBA) in dg/offsite wells of concern. Can they convert existing SVE/AS to ozone-spargue?				
Action Type:		Response Requested - Reports				
Action Date:		4/30/2013				
Received Issue Date:		5/1/2013				
Action:		Monitoring Report - Quarterly				
Doc Link:		https://geotracker.waterboards.ca.gov/view_documents_all?global_id=T0605901641&doc_id=5776363				
Title Description Comments:		1st Qtr 2013 GH2O Monitoring/Remediation Report				
Action Type:		Other Regulatory Actions				
Action Date:		3/15/2013				
Received Issue Date:		3/15/2013				
Action:		File review				
Doc Link:						
Title Description Comments:		Rev'd 4th Qtr GH2O Data/ISCO Reports - ISCO effects claimed to be observed in SVE-13/15, located ~ 18-20 feet from application wells (DPE-10/14), but results still suggest remedy ineffective at addressing off-site TBA plume beneath MacArthur Blvd.				
Action Type:		Response Requested - Reports				
Action Date:		1/31/2013				
Received Issue Date:		1/31/2013				
Action:		Remedial Progress Report				
Doc Link:						
Title Description Comments:		4th Quarter Remediation Report				
Action Type:		Response Requested - Reports				
Action Date:		1/31/2013				
Received Issue Date:		1/31/2013				
Action:		Monitoring Report - Quarterly				
Doc Link:						
Title Description Comments:		4th Quarter GH2O Report				
Action Type:		Other Regulatory Actions				
Action Date:		12/17/2012				
Received Issue Date:		12/17/2012				
Action:		File review				
Doc Link:						

Map Key	Number of Records	Direction	Distance (mi/ft)	Elev/Diff (ft)	Site	DB
---------	-------------------	-----------	------------------	----------------	------	----

Title Description Comments:

ISCO appears ineffective - Off-site Assessment delayed pending access - RB follow up required.

Action Type: Response Requested - Reports

Action Date: 10/30/2012

Received Issue Date: 10/30/2012

Action: Remedial Progress Report

Doc Link:

Title Description Comments:

- 3rd Qtr Remediation (ISCO) report

Action Type: Response Requested - Reports

Action Date: 10/30/2012

Received Issue Date: 10/30/2012

Action: Monitoring Report - Quarterly

Doc Link:

Title Description Comments:

- 3rd Qtr 2012 GH2O Report

Action Type: Other Regulatory Actions

Action Date: 8/28/2012

Received Issue Date: 8/28/2012

Action: Staff Letter

Doc Link: https://geotracker.waterboards.ca.gov/view_documents?global_id=T0605901641&enforcement_id=6136414&temptable=ENFORCEMENT

Title Description Comments:

RB sent correspondence to Bristol Holdings RE;off-site/dg access @ former Shell

Action Type: Response Requested - Reports

Action Date: 7/30/2012

Received Issue Date: 8/16/2012

Action: Remedial Progress Report

Doc Link:

Title Description Comments:

- 2nd Qtr 2012 Remedial Progress Report

Action Type: Response Requested - Reports

Action Date: 7/30/2012

Received Issue Date: 8/16/2012

Action: Monitoring Report - Quarterly

Doc Link:

Title Description Comments:

- 2nd Qtr 2012 GH2O Report

Action Type: Response Requested - Other

Action Date: 6/13/2012

Received Issue Date: 6/13/2012

Action: Verbal Communication

Doc Link:

Title Description Comments:

- Project update - Stratus (Bryan) has contacted DG property owner of Chick-Fil-A and liquor store - same entity. They are awaiting response from Realty Co.

Action Type: Other Regulatory Actions

Action Date: 5/29/2012

Received Issue Date: 5/29/2012

Action: Technical Correspondence / Assistance / Other

Map Key	Number of Records	Direction	Distance (mi/ft)	Elev/Diff (ft)	Site	DB
---------	-------------------	-----------	------------------	----------------	------	----

Doc Link:

Title Description Comments:

Sent email requesting more detailed reporting in general, anomolous data issue (AS-19) and ISCO remedial efforts, including data analysis of GW changes/chemistry. Req'd monthly updates on access negotiations for Chick-fil-A.

Action Type: Other Regulatory Actions

Action Date: 5/10/2012

Received Issue Date: 5/10/2012

Action: Staff Letter

Doc Link: https://geotracker.waterboards.ca.gov/view_documents?global_id=T0605901641&enforcement_id=6121608&temptable=ENFORCEMENT

Title Description Comments:

RB approved workplan for add'l off-site/dg GW assessment and ISCO well installations

Action Type: Response Requested - Reports

Action Date: 4/30/2012

Received Issue Date: 5/15/2012

Action: Remedial Progress Report

Doc Link:

Title Description Comments:

- 1st Qtr 2012 Remedial Update Report

Action Type: Response Requested - Reports

Action Date: 4/30/2012

Received Issue Date: 4/30/2012

Action: Monitoring Report - Quarterly

Doc Link:

Title Description Comments:

- 1st Qtr 2012 GH2O Report

Action Type: Other Regulatory Actions

Action Date: 4/24/2012

Received Issue Date: 4/24/2012

Action: File review

Doc Link:

Title Description Comments:

Stratus requested extension for 1st Qtr report, due to delay in lab reporting, RB granted 5/15.

Action Type: Response Requested - Workplans

Action Date: 3/7/2012

Received Issue Date: 3/9/2012

Action: Soil and Water Investigation Workplan - Addendum - Regulator Responded

Doc Link:

Title Description Comments:

- Workplan for off-site GW Assessment and Installation of ISCO wells

Action Type: Other Regulatory Actions

Action Date: 2/13/2012

Received Issue Date: 2/13/2012

Action: File review

Doc Link:

Title Description Comments:

HIGH TBA persists in off-site GW beneath McArthur - current limited ISCO approach deemed inadequate. RB already req'd more aggressive remediation & off-site expansion. Stratus did not contour TBA lobe to east (MW-9)

Action Type: Response Requested - Reports

Action Date: 1/31/2012

Map Key	Number of Records	Direction	Distance (mi/ft)	Elev/Diff (ft)	Site	DB
Received Issue Date:		1/27/2012				
Action:		Monitoring Report - Quarterly				
Doc Link:						
Title Description Comments:						
- 4th Qtr 2011 GH2O Report						
Action Type:		Response Requested - Reports				
Action Date:		1/31/2012				
Received Issue Date:		1/27/2012				
Action:		Remedial Progress Report				
Doc Link:						
Title Description Comments:						
- 4th Qr 2011 Remediation Report						
Action Type:		Other Regulatory Actions				
Action Date:		1/10/2012				
Received Issue Date:		1/10/2012				
Action:		Staff Letter				
Doc Link:		https://geotracker.waterboards.ca.gov/view_documents?global_id=T0605901641&enforcement_id=6108270&temptable=ENFORCEMENT				
Title Description Comments:						
denial - ISCO (expanded) scope deemed inadequate absent req'd MW wells for delineation & remedial monitoring						
Action Type:		Response Requested - Workplans				
Action Date:		12/15/2011				
Received Issue Date:		12/2/2011				
Action:		Other Workplan				
Doc Link:						
Title Description Comments:						
- ISCO(expansion) Workplan proposed four (4) application wells						
Action Type:		Other Regulatory Actions				
Action Date:		11/3/2011				
Received Issue Date:		11/3/2011				
Action:		Meeting				
Doc Link:						
Title Description Comments:						
VJB/KRW met w/ARCO EBM/Remediation Grp & Stratus - Add'l GW (lateral) delineation of TBA required in McArthur. Current scope of ISCO not addressing street impacts south of site - RP will submit plan for expanded ISCO scope/approach - wrkpln for SA/CAP revision due by Nov-end. Notes - cont. core off-site boreholes (GW wells) & install probes for temp monitoring.						
Action Type:		Response Requested - Reports				
Action Date:		10/31/2011				
Received Issue Date:		10/31/2011				
Action:		Monitoring Report - Quarterly				
Doc Link:						
Title Description Comments:						
- 3rd Qtr GH2O Report						
Action Type:		Response Requested - Reports				
Action Date:		10/31/2011				
Received Issue Date:		10/31/2011				
Action:		Remedial Progress Report - Regulator Responded				
Doc Link:						
Title Description Comments:						
- Remedial Progress Report (ISCO)						

Map Key	Number of Records	Direction	Distance (mi/ft)	Elev/Diff (ft)	Site	DB
<hr/>						
Action Type:		Response Requested - Other				
Action Date:		10/7/2011				
Received Issue Date:		10/7/2011				
Action:		Verbal Communication - Regulator Responded				
Doc Link:						
Title Description Comments:						
<p>- RB rec'd email from Stratus indicating that ARCO would like to continue with ISCO applications. Bryan VanWagner would like to submit a CAP for continued ISCO and believes stopping would result in a "setback/delay" that would prolong C/U. They believe ISCO should continue to address TBA mass in source soil - after VES/AS, DPE, P&T AND 1 yr+ of ISCO? RB believes strategy to be limited in effectiveness to areas in/directly adj. wells used for ISCO application - no changes have been noted (temp or concs.) to suggest success in DG area beneath the Street, where high concs. of TBA persist in GW. Current strategy appears ineffective - RB scheduled mtg. to discuss 11/3/11.</p>						
Action Type:		Other Regulatory Actions				
Action Date:		9/13/2011				
Received Issue Date:		9/13/2011				
Action:		Technical Correspondence / Assistance / Other				
Doc Link:						
Title Description Comments:						
<p>RB sent email requesting status of B-9 - "inaccessible" during 2nd Qtr - recover/rehabilitate & sample 3rd qtr. According to Stratus, the well is scheduled to be repaired, but the work was not completed before GWS. RB req'd repair/GWS during 4th Qtr. RB also req'd that ISCO applications be discontinued (~1yr mark), to allow GW stabilization prior to 4thQ GWS.</p>						
Action Type:		Other Regulatory Actions				
Action Date:		8/10/2011				
Received Issue Date:		8/10/2011				
Action:		File review				
Doc Link:						
Title Description Comments:						
<p>Rev'd 2nd qtr 2011 GW/Remediation Reports - ISCO pilot limited in success, ineffective at addressing highest TBA impacts off-site/dg of former stn. TBA Impacts noted (after yrs of NDs) in MW-4, dg of MW-10/11 suggest continued dg migration - adjacent point B-9 was "not accessible" during 2nd qtr GWS - recover. Also, TPH/B rebound noted in SVE-13 and elevated TBA in deeper well AS-13 during last 2 qtrs, after several qtrs of NDs. RB to require add'l lateral assessment of TBA and alt. remedy for street impacts.</p>						
Action Type:		Response Requested - Reports				
Action Date:		7/30/2011				
Received Issue Date:		7/29/2011				
Action:		Monitoring Report - Quarterly				
Doc Link:						
Title Description Comments:						
<p>- 2nd qtr 2011 GH2O Report</p>						
Action Type:		Response Requested - Reports				
Action Date:		7/30/2011				
Received Issue Date:		7/29/2011				
Action:		Remedial Progress Report				
Doc Link:						
Title Description Comments:						
<p>- 2nd qtr 2011 Remediation Report</p>						
Action Type:		Other Regulatory Actions				
Action Date:		6/22/2011				
Received Issue Date:		6/22/2011				
Action:		File review				
Doc Link:						
Title Description Comments:						
<p>Rev'd ISCO Pilot Test Report - results suggests limited success, primarily directly in and around application points (DPE-10/14). Temp and chemical changes noted at nearby observation points SVE-13/15 (<20 feet from ISCO wells) - but after nearly one year of "pilot" ISCO applications, no notable affects (temp, chem or concs.) observed in dg/off-site wells with high TBA - remedy seems very limited in effectiveness. RB to evaluate need for alternate strategy, as well as lateral assessment.</p>						

Map Key	Number of Records	Direction	Distance (mi/ft)	Elev/Diff (ft)	Site	DB
---------	----------------------	-----------	---------------------	-------------------	------	----

Action Type: Response Requested - Reports
Action Date: 4/30/2011
Received Issue Date: 5/4/2011
Action: Pilot Study/ Treatability Report
Doc Link:
Title Description Comments:

- ISCO Pilot Test Report

Action Type: Response Requested - Reports
Action Date: 3/4/2011
Received Issue Date: 3/4/2011
Action: Remedial Progress Report - Regulator Responded
Doc Link:
Title Description Comments:

- Monthly ISCO Report (Jan/Feb)

Action Type: Other Regulatory Actions
Action Date: 3/4/2011
Received Issue Date: 3/4/2011
Action: Technical Correspondence / Assistance / Other
Doc Link:
Title Description Comments:

ISCO pilot test wrap-up req'd - Report of Findings to summarize ISCO activities and provide further recommendations, due 4/30/11.

Action Type: Response Requested - Reports
Action Date: 1/31/2011
Received Issue Date: 1/28/2011
Action: Remedial Progress Report
Doc Link:
Title Description Comments:

- 4th Qtr 2010 Remedial Progress Report

Action Type: Response Requested - Reports
Action Date: 1/31/2011
Received Issue Date: 1/28/2011
Action: Monitoring Report - Quarterly
Doc Link:
Title Description Comments:

- 4th Quarter 2010 GH2O Report

Action Type: Response Requested - Reports
Action Date: 1/30/2011
Received Issue Date: 1/6/2011
Action: Remedial Progress Report
Doc Link:
Title Description Comments:

- Monthly Update - ISCO report (Dec)

Action Type: Other Regulatory Actions
Action Date: 11/9/2010
Received Issue Date: 11/9/2010
Action: Technical Correspondence / Assistance / Other
Doc Link:
Title Description Comments:

RB rev'd 3rd qtr data - req'd add'l info/clarification on ISCO procedures and data. Add'l GW parameters, metals, etc NOT collected during 3rd qtr. Spoke w/Bryan, Stratus will sample for the add'l req'd analytes in back to back months (Nov/Dec) to ensure sufficient data is generated prior to pilot study

Map Key	Number of Records	Direction	Distance (mi/ft)	Elev/Diff (ft)	Site	DB
---------	-------------------	-----------	------------------	----------------	------	----

conclusion.

Action Type: Response Requested - Reports
Action Date: 11/5/2010
Received Issue Date: 11/5/2010
Action: Remedial Progress Report
Doc Link:
Title Description Comments:

- Monthly Update - ISCO Report

Action Type: Response Requested - Reports
Action Date: 10/30/2010
Received Issue Date: 11/1/2010
Action: Monitoring Report - Quarterly
Doc Link:
Title Description Comments:

- 3rd qtr 2010 GH2O Report

Action Type: Other Regulatory Actions
Action Date: 10/1/2010
Received Issue Date: 10/1/2010
Action: Technical Correspondence / Assistance / Other
Doc Link:
Title Description Comments:

RB req'd/rec'd add'l information/clarification on pilot test effects

Action Type: Response Requested - Reports
Action Date: 10/1/2010
Received Issue Date: 10/1/2010
Action: Remedial Progress Report
Doc Link:
Title Description Comments:

- Monthly update - ISCO report

Action Type: Response Requested - Reports
Action Date: 8/19/2010
Received Issue Date: 8/19/2010
Action: Remedial Progress Report
Doc Link:
Title Description Comments:

- Bryan (Stratus) - email progress report, included summary of recent field work and upcoming for pilot study (e.g. ISCO)

Action Type: Response Requested - Reports
Action Date: 7/30/2010
Received Issue Date: 8/2/2010
Action: Monitoring Report - Quarterly
Doc Link:
Title Description Comments:

- 2nd qtr GH2O Report

Action Type: Other Regulatory Actions
Action Date: 7/29/2010
Received Issue Date: 7/29/2010
Action: Meeting
Doc Link:
Title Description Comments:

Discussed recent field testing results and scope for pilot study (e.g. ISCO). Bryan VanWagner to sent summary to memorialize recent findings and

Map Key	Number of Records	Direction	Distance (mi/ft)	Elev/Diff (ft)	Site	DB
---------	-------------------	-----------	------------------	----------------	------	----

meeting discussion on scope for ISCO study.

Action Type: Other Regulatory Actions
Action Date: 4/29/2010
Received Issue Date: 4/29/2010
Action: Meeting
Doc Link:
Title Description Comments:

RP presented HA-12 thru HA-15 (TD=12' only) soil/GW data - VOCs/porosity, DO, O2/CO2, Meth, etc., suppressed O2 in former DI area, UST area not evaluated. Deeper hist. soil results show impacts to 20-25 '. RP to conduct slug tests (GW) and ISCO baseline GWS in select DPE/SVE/AS wells prior to ISCO pilot..ISCO scope for shallow (pilot)to be discussed at next mtg (60days), evaluate GWX system (well) performance, research recovery of AS-3 as GWX well. RB to req. wells E-W (lateral) of MW-10/11 (see memo)

Action Type: Other Regulatory Actions
Action Date: 3/11/2010
Received Issue Date: 3/11/2010
Action: Meeting
Doc Link:
Title Description Comments:

Meeting w/RP & consultant. Add'l scope for depth-discreet soil/GH2O sampling (VOCs & general physical parameters in former source area near disp. to expedite, street testing pending logistics. Also vapor testing in/around source (disp/grassy knoll). Freq. (Monthly) meetings req'd to ensure prompt & adequate response to offsite TBA.

Action Type: Enforcement/Orders
Action Date: 3/4/2010
Received Issue Date: 3/4/2010
Action: Verbal Enforcement
Doc Link:
Title Description Comments:

RB requested meeting - scheduled for 3/11 (Thursday). Both CAP proposals seem too passive given magnitude/extent of TBA. P&T has worked well in many onsite areas and should be reconfigured to incorporate hot wells MW-10/11.

Action Type: Response Requested - Reports
Action Date: 1/30/2010
Received Issue Date: 2/1/2010
Action: Monitoring Report - Quarterly
Doc Link:
Title Description Comments:

- 4th qtr 2009 GH2O REport

Action Type: Response Requested - Reports
Action Date: 1/30/2010
Received Issue Date: 2/1/2010
Action: Remedial Progress Report
Doc Link:
Title Description Comments:

- 4th qtr 2009 Remdial Update (P&T)

Action Type: Response Requested - Reports
Action Date: 1/30/2010
Received Issue Date: 2/1/2010
Action: CAP/RAP - Feasibility Study Report
Doc Link:
Title Description Comments:

- Revised AP - proposes continued P&T w/general GW chemistry as prelude to ISCO/Bioaugmentation

Action Type: Other Regulatory Actions
Action Date: 11/23/2009

Map Key	Number of Records	Direction	Distance (mi/ft)	Elev/Diff (ft)	Site	DB
---------	----------------------	-----------	---------------------	-------------------	------	----

Received Issue Date: 11/23/2009
Action: Technical Correspondence / Assistance / Other
Doc Link:
Title Description Comments:

Meeting delayed due to scheduling conflicts. RB sent email to David (ARCO/BP) inidcating that RAP was unacceptable. David instructed his consultant to evaluate alternative CAP remedies, committd to revised CAP by 1/29/10.

Action Type: Enforcement/Orders
Action Date: 11/5/2009
Received Issue Date: 11/5/2009
Action: Verbal Enforcement
Doc Link:
Title Description Comments:

RB req'd meeting - CAP proposal inadequate, too passive.

Action Type: Response Requested - Reports
Action Date: 10/30/2009
Received Issue Date: 10/21/2009
Action: Remedial Progress Report
Doc Link:
Title Description Comments:

- 3rd qtr 09 Remedial Report - P&T

Action Type: Response Requested - Reports
Action Date: 10/30/2009
Received Issue Date: 10/21/2009
Action: Monitoring Report - Quarterly
Doc Link:
Title Description Comments:

- 3rd qtr 09 GH2O Report

Action Type: Response Requested - Reports
Action Date: 9/30/2009
Received Issue Date: 9/24/2009
Action: CAP/RAP - Other Report
Doc Link:
Title Description Comments:

- CAP - terminate P&T - MNA or ORC socks

Action Type: Enforcement/Orders
Action Date: 9/22/2009
Received Issue Date: 9/22/2009
Action: Verbal Enforcement
Doc Link:
Title Description Comments:

RB follow up email to new/old BPM's & Delta/Arcadis - re: P&T system optimization evaluation - inquire on timeline for evaluation of C/U progress and further recommendations to address high TBA @ MW-10.

Action Type: Response Requested - Other
Action Date: 9/22/2009
Received Issue Date: 9/22/2009
Action: Verbal Communication
Doc Link:
Title Description Comments:

- RB rec'd update from David White (ARCO/BP) - recommendations/proposal are in final review, should be forwarded soon.

Action Type: Response Requested - Reports

Map Key	Number of Records	Direction	Distance (mi/ft)	Elev/Diff (ft)	Site	DB
<hr/>						
Action Date:		7/30/2009				
Received Issue Date:		7/27/2009				
Action:		Remedial Progress Report				
Doc Link:						
Title Description Comments:						
- 2nd qtr 2009 Reemdia (P&T) Report						
Action Type:		Response Requested - Reports				
Action Date:		7/30/2009				
Received Issue Date:		7/27/2009				
Action:		Monitoring Report - Quarterly				
Doc Link:						
Title Description Comments:						
- 2nd qtr 2009 GH2O Report						
Action Type:		Other Regulatory Actions				
Action Date:		7/28/2009				
Received Issue Date:		7/28/2009				
Action:		Staff Letter				
Doc Link:		https://geotracker.waterboards.ca.gov/view_documents?global_id=T0605901641&enforcement_id=6025951&temptable=ENFORCEMENT				
Title Description Comments:						
Resolution - GWS frequency						
Action Type:		Other Regulatory Actions				
Action Date:		7/12/2009				
Received Issue Date:		7/12/2009				
Action:		File review				
Doc Link:						
Title Description Comments:						
Resolution - case evaluation						
Action Type:		Enforcement/Orders				
Action Date:		6/18/2009				
Received Issue Date:		6/18/2009				
Action:		Verbal Enforcement				
Doc Link:						
Title Description Comments:						
RB spoke w/RP - re: P&T system optimization evaluation - ARCO/Delta will evaluate C/U progress and provide recommendations/conclusions to address high TBA @ MW-10.						
Action Type:		Other Regulatory Actions				
Action Date:		6/15/2009				
Received Issue Date:		6/15/2009				
Action:		File review				
Doc Link:						
Title Description Comments:						
RB review - TBA hist. high in MW-10 (28,000 ppb) - request P&T system optimization to address TBA along southern boundary.						
Action Type:		Response Requested - Reports				
Action Date:		4/30/2009				
Received Issue Date:		5/1/2009				
Action:		Remedial Progress Report				
Doc Link:						
Title Description Comments:						
- 1st qtr Remediation Report						

Map Key	Number of Records	Direction	Distance (mi/ft)	Elev/Diff (ft)	Site	DB
Action Type:		Response Requested - Reports				
Action Date:		4/30/2009				
Received Issue Date:		5/1/2009				
Action:		Monitoring Report - Quarterly				
Doc Link:						
Title Description Comments:						
- 1st qtr 2009 GH2O Report						
Action Type:		Other Regulatory Actions				
Action Date:		2/18/2009				
Received Issue Date:		2/18/2009				
Action:		File review				
Doc Link:						
Title Description Comments:						
RB reviewed 4th qtr 2008 Reports						
Action Type:		Response Requested - Reports				
Action Date:		1/31/2009				
Received Issue Date:		2/2/2009				
Action:		Monitoring Report - Quarterly				
Doc Link:						
Title Description Comments:						
- 4th qtr 2008 GH2O Report						
Action Type:		Response Requested - Reports				
Action Date:		1/31/2009				
Received Issue Date:		2/2/2009				
Action:		Remedial Progress Report				
Doc Link:						
Title Description Comments:						
- 4th qtr 2008 Remediation Report - P&T ongoing						
Action Type:		Other Regulatory Actions				
Action Date:		11/11/2008				
Received Issue Date:		11/11/2008				
Action:		File review				
Doc Link:						
Title Description Comments:						
Reviewed 3rd qtr GH2O/Remediation Reports - high TBA persists in MW-10.						
Action Type:		Response Requested - Reports				
Action Date:		10/31/2008				
Received Issue Date:		10/31/2008				
Action:		Monitoring Report - Quarterly				
Doc Link:						
Title Description Comments:						
- 3rd qtr 2008 Gh2O Report						
Action Type:		Response Requested - Reports				
Action Date:		10/31/2008				
Received Issue Date:		10/31/2008				
Action:		Remedial Progress Report				
Doc Link:						
Title Description Comments:						
- 3rd qtr 2008 Remediation Report (P&T)						

Map Key	Number of Records	Direction	Distance (mi/ft)	Elev/Diff (ft)	Site	DB
Action Type:		Other Regulatory Actions				
Action Date:		8/28/2008				
Received Issue Date:		8/28/2008				
Action:		File review				
Doc Link:						
Title Description Comments:						
Reviewed 2nd qtr reports - high TBA in off-site well MW-10, persists and increasing trend, mitigation req'd.						
Action Type:		Response Requested - Reports				
Action Date:		7/30/2008				
Received Issue Date:		7/30/2008				
Action:		Monitoring Report - Quarterly				
Doc Link:						
Title Description Comments:						
Quarterly Monitoring Report - 2nd qtr 2008 Groundwater Report						
Action Type:		Response Requested - Reports				
Action Date:		7/30/2008				
Received Issue Date:		7/30/2008				
Action:		Remedial Progress Report				
Doc Link:						
Title Description Comments:						
Quarterly Remedial Progress Report - 2nd qtr 2008 Remediation Report (P&T)						
Action Type:		Other Regulatory Actions				
Action Date:		5/8/2008				
Received Issue Date:		5/8/2008				
Action:		File review				
Doc Link:						
Title Description Comments:						
4th qtr 07/1st qtr 08 GH2O/Remediation Reports & AS/SVE-10,14 Well Replacement Report - spoke w/Fabio (Delta) re: reporting discrepancies for VES/AS wells and subsequent GH2O data.						
Action Type:		Response Requested - Reports				
Action Date:		4/30/2008				
Received Issue Date:		5/1/2008				
Action:		Monitoring Report - Quarterly				
Doc Link:						
Title Description Comments:						
Monitoring Report - Quarterly - 1st qtr 08 GH2O Report						
Action Type:		Response Requested - Reports				
Action Date:		4/30/2008				
Received Issue Date:		5/1/2008				
Action:		Remedial Progress Report				
Doc Link:						
Title Description Comments:						
Remedial Progress Report - 1st qtr 2008 Remediation Report						
Action Type:		Response Requested - Reports				
Action Date:		2/29/2008				
Received Issue Date:		2/5/2008				
Action:		Well Installation Report				
Doc Link:						
Title Description Comments:						
Well Installation Report - Well Abandon/Replace Report						

Map Key	Number of Records	Direction	Distance (mi/ft)	Elev/Diff (ft)	Site	DB
Action Type:		Response Requested - Reports				
Action Date:		1/31/2008				
Received Issue Date:		1/31/2008				
Action:		Monitoring Report - Quarterly				
Doc Link:						
Title Description Comments:						
Monitoring Report - Quarterly - 4th qtr 2007 GH2O Report						
Action Type:		Response Requested - Reports				
Action Date:		1/31/2008				
Received Issue Date:		1/31/2008				
Action:		Remedial Progress Report				
Doc Link:						
Title Description Comments:						
Remedial Progress Report - 4th qtr 2007 Remediation Reports						
Action Type:		Other Regulatory Actions				
Action Date:		12/12/2007				
Received Issue Date:		12/12/2007				
Action:		File review				
Doc Link:						
Title Description Comments:						
3rd qtr 2007 GH2O/Remediation Reports						
Action Type:		Response Requested - Reports				
Action Date:		10/31/2007				
Received Issue Date:		10/31/2007				
Action:		Remedial Progress Report				
Doc Link:						
Title Description Comments:						
Remedial Progress Report - 3rd qtr 2007						
Action Type:		Response Requested - Reports				
Action Date:		10/31/2007				
Received Issue Date:		10/31/2007				
Action:		Monitoring Report - Quarterly				
Doc Link:						
Title Description Comments:						
Monitoring Report - Quarterly - 3rd qtr 2007						
Action Type:		Other Regulatory Actions				
Action Date:		8/28/2007				
Received Issue Date:		8/28/2007				
Action:		Staff Letter				
Doc Link:		https://geotracker.waterboards.ca.gov/view_documents?global_id=T0605901641&enforcement_id=5942323&temptable=ENFORCEMENT				
Title Description Comments:						
Reviewed 2nd qtr GH2O/Remediation (P&T) Reports and technical report on SVE/AS-10/14, sent agency approval to abandon & replace with GWE wells.						
Action Type:		Response Requested - Reports				
Action Date:		7/30/2007				
Received Issue Date:		7/30/2007				
Action:		Monitoring Report - Quarterly				
Doc Link:						
Title Description Comments:						
Monitoring Report - Quarterly - 2nd qtr 2007 GH2O Report						

Map Key	Number of Records	Direction	Distance (mi/ft)	Elev/Diff (ft)	Site	DB
---------	-------------------	-----------	------------------	----------------	------	----

Action Type: Response Requested - Reports
Action Date: 7/30/2007
Received Issue Date: 7/30/2007
Action: Remedial Progress Report
Doc Link:
Title Description Comments:

Remedial Progress Report - 2nd qtr 2007 Remediation Report

Action Type: Response Requested - Reports
Action Date: 6/30/2007
Received Issue Date: 6/1/2007
Action: Soil and Water Investigation Report
Doc Link:
Title Description Comments:

MTBE Investigation Report - Tech Report - SVE/AS-10 & 14

Action Type: Other Regulatory Actions
Action Date: 5/15/2007
Received Issue Date: 5/15/2007
Action: File review
Doc Link:
Title Description Comments:

1st qtr 2007 GH2O/Remediation (GWE) Reports

Action Type: Response Requested - Reports
Action Date: 4/30/2007
Received Issue Date: 5/2/2007
Action: Monitoring Report - Quarterly
Doc Link:
Title Description Comments:

Monitoring Report - Quarterly - 1st qtr 2007 GH2O Report

Action Type: Response Requested - Reports
Action Date: 4/30/2007
Received Issue Date: 5/2/2007
Action: Remedial Progress Report
Doc Link:
Title Description Comments:

Remedial Progress Report - 1st qtr 2007 Remediation (P & T) Report

Action Type: Response Requested - Other
Action Date: 4/15/2007
Received Issue Date: 4/11/2007
Action: Other Report / Document
Doc Link:
Title Description Comments:

Additional Information Report - SVE/AS-10 evaluation

Action Type: Enforcement/Orders
Action Date: 4/12/2007
Received Issue Date: 4/12/2007
Action: Verbal Enforcement
Doc Link:
Title Description Comments:

RB reviewed Delta's technical analysis of SVE/AS-10, which recommended that the AS-10 well be over-purged once per week for 4 weeks. Delta believes that the AS-10 phenomenon could be from minimal cross-contamination during reconstruction - but add'l recommendations will be proposed if

Map Key	Number of Records	Direction	Distance (mi/ft)	Elev/Diff (ft)	Site	DB
---------	-------------------	-----------	------------------	----------------	------	----

GH2O conditions persists.

Action Type: Other Regulatory Actions
Action Date: 3/30/2007
Received Issue Date: 3/30/2007
Action: Technical Correspondence / Assistance / Other
Doc Link:
Title Description Comments:

Fabio provided (email) response to RB questions/concerns from 3/26. System operational issues should be resolved - He plans to do add'l research on SVE/AS-10 and provide a more detailed explanation for rising concentrations/recommendations (as needed).

Action Type: Enforcement/Orders
Action Date: 3/26/2007
Received Issue Date: 3/26/2007
Action: Verbal Enforcement
Doc Link:
Title Description Comments:

Emailed BP/Delta - expressed concerns RE:low system operational time during last two qtrs. Req'd higher operation and requested detailed evaluation on SVE/AS-10 well design.

Action Type: Other Regulatory Actions
Action Date: 1/11/2007
Received Issue Date: 1/11/2007
Action: Site Visit / Inspection / Sampling
Doc Link:
Title Description Comments:

driveby - inspection of remediation system

Action Type: Other Regulatory Actions
Action Date: 1/3/2007
Received Issue Date: 1/3/2007
Action: File review
Doc Link:
Title Description Comments:

4th qtr 2006 GH2O/Remediation Reports - system operated very little during period. Delta said the causes were repairs and transition to new executing consultant(SAIC).

Action Type: Response Requested - Reports
Action Date: 10/30/2006
Received Issue Date: 10/30/2006
Action: Monitoring Report - Quarterly
Doc Link:
Title Description Comments:

Monitoring Report - Quarterly - 3rd qtr 2006 GH2O Report

Action Type: Response Requested - Reports
Action Date: 10/30/2006
Received Issue Date: 10/30/2006
Action: Remedial Progress Report
Doc Link:
Title Description Comments:

Remedial Progress Report - 3rd qtr 2006 Remediation (P&T) Report - system was down most of the period.

Action Type: Other Regulatory Actions
Action Date: 9/23/2006
Received Issue Date: 9/23/2006
Action: File review
Doc Link:

Map Key	Number of Records	Direction	Distance (mi/ft)	Elev/Diff (ft)	Site	DB
Title Description Comments:						
2nd qtr 2006 GH2O Report						
Action Type:		Other Regulatory Actions				
Action Date:		8/1/2006				
Received Issue Date:		8/1/2006				
Action:		File review				
Doc Link:						
Title Description Comments:						
1st qtr 2006 GH2O /Remediation Reports - GH2O system start-up delayed from projected start in Feb'06. OCSD permit rec'd 4/6/06 - trouble-shooting pumps/onsite equipment components - start-up early 2nd qtr						
Action Type:		Response Requested - Reports				
Action Date:		7/30/2006				
Received Issue Date:		7/29/2006				
Action:		Monitoring Report - Quarterly				
Doc Link:						
Title Description Comments:						
Monitoring Report - Quarterly - 2nd qtr 2006						
Action Type:		Response Requested - Reports				
Action Date:		7/30/2006				
Received Issue Date:		7/29/2006				
Action:		Remedial Progress Report				
Doc Link:						
Title Description Comments:						
Remedial Progress Report - 2nd qtr 2006						
Action Type:		Response Requested - Reports				
Action Date:		4/30/2006				
Received Issue Date:		5/1/2006				
Action:		Remedial Progress Report				
Doc Link:						
Title Description Comments:						
Remedial Progress Report - 1st qtr 2006 Remediation (P&T) Report						
Action Type:		Response Requested - Reports				
Action Date:		4/30/2006				
Received Issue Date:		5/1/2006				
Action:		Monitoring Report - Quarterly				
Doc Link:						
Title Description Comments:						
Monitoring Report - Quarterly - 1st qtr 2006						
Action Type:		Other Regulatory Actions				
Action Date:		4/18/2006				
Received Issue Date:		4/18/2006				
Action:		File review				
Doc Link:						
Title Description Comments:						
Email correspondence - Aaron Baird (Delta) is new project mgr. - GH2O system start-up delayed from projected start in Feb'06. OCSD permit rec'd 4/6/06 - trouble-shooting pumps/onsite equipment components - start-up expected next week. ARCO negotiated access to Shell#3601 well B-9, beginning 2nd qtr.						
Action Type:		Other Regulatory Actions				
Action Date:		3/14/2006				
Received Issue Date:		3/14/2006				

Map Key	Number of Records	Direction	Distance (mi/ft)	Elev/Diff (ft)	Site	DB
Action:		File review				
Doc Link:						
Title Description Comments:						
Reviewed GH2O Well Installation Report (MW-12) - TBA in soil - well incorporated into monitoring program - data due next qtr.						
Action Type:		Response Requested - Reports				
Action Date:		3/7/2006				
Received Issue Date:		3/8/2006				
Action:		Soil and Water Investigation Report				
Doc Link:						
Title Description Comments:						
Soil and Water Investigation Report - MW-12 Installation Report						
Action Type:		Other Regulatory Actions				
Action Date:		2/28/2006				
Received Issue Date:		2/28/2006				
Action:		* Verbal Communication				
Doc Link:						
Title Description Comments:						
4th qtr 2005 GH2O/Remediation Reports - Email correspondence - Steve (Delta) requested extension for submittal of offsite GH2O Well Installation Report - one week extension granted by RB due 3/8/06						
Action Type:		Response Requested - Reports				
Action Date:		1/31/2006				
Received Issue Date:		1/30/2006				
Action:		Monitoring Report - Quarterly				
Doc Link:						
Title Description Comments:						
Monitoring Report - Quarterly - 4th qtr 2005 GH2O Report						
Action Type:		Response Requested - Reports				
Action Date:		1/31/2006				
Received Issue Date:		1/30/2006				
Action:		Remedial Progress Report				
Doc Link:						
Title Description Comments:						
Remedial Progress Report - 4th qtr 2005 Remediation Report - system modifications underway						
Action Type:		Other Regulatory Actions				
Action Date:		12/8/2005				
Received Issue Date:		12/8/2005				
Action:		Staff Letter				
Doc Link:						
Title Description Comments:						
Reviewed/approved workplan for 1 GH2O MW SE of site						
Action Type:		Other Regulatory Actions				
Action Date:		12/7/2005				
Received Issue Date:		12/7/2005				
Action:		File review				
Doc Link:						
Title Description Comments:						
Reviewed 3rd qtr 2005 GH2O Report						
Action Type:		Response Requested - Workplans				
Action Date:		11/30/2005				
Received Issue Date:		11/21/2005				

Map Key	Number of Records	Direction	Distance (mi/ft)	Elev/Diff (ft)	Site	DB
Action:		Soil and Water Investigation Workplan				
Doc Link:						
Title Description Comments:						
MTBE Investigation Workplan - workplan for 1 GH2O MW SE of site (Tire store)						
Action Type:		Other Regulatory Actions				
Action Date:		9/28/2005				
Received Issue Date:		9/28/2005				
Action:		Staff Letter				
Doc Link:						
Title Description Comments:						
Reviewed 2nd qtr GH2O/Remedial Progress Report & Remediation System Evaluation (discharge options) and draft letter concurring w/modification to connect to sanitary sewer (under OCSD permit). Issued deadline for completion of upgade/re-start of full-scale GW remediation of Nov 30th.						
Action Type:		Response Requested - Other				
Action Date:		8/30/2005				
Received Issue Date:		8/5/2005				
Action:		Other Report / Document				
Doc Link:						
Title Description Comments:						
Technical Report - System discharge evaluation						
Action Type:		Response Requested - Reports				
Action Date:		7/31/2005				
Received Issue Date:		8/2/2005				
Action:		Remedial Progress Report				
Doc Link:						
Title Description Comments:						
Remedial Progress Report - 2nd qtr 2005 Remediation update						
Action Type:		Response Requested - Reports				
Action Date:		7/31/2005				
Received Issue Date:		8/2/2005				
Action:		Monitoring Report - Quarterly				
Doc Link:						
Title Description Comments:						
Monitoring Report - Quarterly - 2nd qtr 2005 GH2O Report						
Action Type:		Other Regulatory Actions				
Action Date:		6/21/2005				
Received Issue Date:		6/21/2005				
Action:		File review				
Doc Link:						
Title Description Comments:						
Comprehensive file review, reviewed 1st qtr data - meeting prep						
Action Type:		Other Regulatory Actions				
Action Date:		6/14/2005				
Received Issue Date:		6/14/2005				
Action:		Meeting				
Doc Link:						
Title Description Comments:						
Site inspection/on-site meeting						
Action Type:		Other Regulatory Actions				
Action Date:		6/1/2005				
Received Issue Date:		6/1/2005				

Map Key	Number of Records	Direction	Distance (mi/ft)	Elev/Diff (ft)	Site	DB
<hr/>						
Action:		File review				
Doc Link:						
Title Description Comments:						
NPDES Reports - January through March 05						
Action Type:		Response Requested - Reports				
Action Date:		4/30/2005				
Received Issue Date:		4/27/2005				
Action:		NPDES / WDR Reports				
Doc Link:						
Title Description Comments:						
NPDES / WDR Reports - March 2005 NPDES Report						
Action Type:		Response Requested - Reports				
Action Date:		4/30/2005				
Received Issue Date:		4/23/2005				
Action:		Monitoring Report - Quarterly				
Doc Link:						
Title Description Comments:						
Monitoring Report - Quarterly - 1st qtr 2005 GH2O Report						
Action Type:		Response Requested - Reports				
Action Date:		4/30/2005				
Received Issue Date:		4/23/2005				
Action:		Remedial Progress Report				
Doc Link:						
Title Description Comments:						
Remedial Progress Report - HVDPE update						
Action Type:		Response Requested - Reports				
Action Date:		3/31/2005				
Received Issue Date:		3/29/2005				
Action:		NPDES / WDR Reports				
Doc Link:						
Title Description Comments:						
NPDES / WDR Reports - February 2005 NPDES						
Action Type:		Other Regulatory Actions				
Action Date:		3/17/2005				
Received Issue Date:		3/17/2005				
Action:		Site Visit / Inspection / Sampling				
Doc Link:						
Title Description Comments:						
Action Type:		Response Requested - Reports				
Action Date:		2/28/2005				
Received Issue Date:		2/28/2005				
Action:		NPDES / WDR Reports				
Doc Link:						
Title Description Comments:						
NPDES / WDR Reports - January 2005 NPDES Report						
Action Type:		Other Regulatory Actions				
Action Date:		2/11/2005				
Received Issue Date:		2/11/2005				
Action:		File review				
Doc Link:						

Map Key	Number of Records	Direction	Distance (mi/ft)	Elev/Diff (ft)	Site	DB
---------	----------------------	-----------	---------------------	-------------------	------	----

Title Description Comments:

Reviewed 4th qtr 2004 GH2O/Remediation Reports and NPDES reports for Oct -Dec 2004

Action Type: Response Requested - Reports

Action Date: 1/31/2005

Received Issue Date: 1/27/2005

Action: Remedial Progress Report

Doc Link:

Title Description Comments:

Remedial Progress Report - 4th qtr 2004 DPE Report/update

Action Type: Response Requested - Reports

Action Date: 1/31/2005

Received Issue Date: 1/27/2005

Action: Monitoring Report - Quarterly

Doc Link:

Title Description Comments:

Monitoring Report - Quarterly - 4th qtr 2004 GH2O data

Action Type: Response Requested - Reports

Action Date: 1/31/2005

Received Issue Date: 1/27/2004

Action: NPDES / WDR Reports

Doc Link:

Title Description Comments:

NPDES / WDR Reports - December 2004

Action Type: Response Requested - Reports

Action Date: 12/30/2004

Received Issue Date: 12/30/2004

Action: NPDES / WDR Reports

Doc Link:

Title Description Comments:

NPDES / WDR Reports - November 2004

Action Type: Other Regulatory Actions

Action Date: 12/7/2004

Received Issue Date: 12/7/2004

Action: File review

Doc Link:

Title Description Comments:

NPDES reports for July, August & September 2004

Action Type: Response Requested - Reports

Action Date: 11/30/2004

Received Issue Date: 12/1/2004

Action: NPDES / WDR Reports

Doc Link:

Title Description Comments:

NPDES / WDR Reports - October 2004

Action Type: Response Requested - Reports

Action Date: 11/30/2004

Received Issue Date: 10/29/2004

Action: Monitoring Report - Quarterly

Doc Link:

Map Key	Number of Records	Direction	Distance (mi/ft)	Elev/Diff (ft)	Site	DB
Title Description Comments:						
Monitoring Report - Quarterly - 3rd qtr 2004 GH2O Report						
Action Type:		Response Requested - Reports				
Action Date:		10/31/2004				
Received Issue Date:		10/31/2004				
Action:		NPDES / WDR Reports				
Doc Link:						
Title Description Comments:						
NPDES / WDR Reports - September 2004						
Action Type:		Response Requested - Reports				
Action Date:		10/30/2004				
Received Issue Date:		7/29/2004				
Action:		Remedial Progress Report				
Doc Link:						
Title Description Comments:						
Remedial Progress Report - 2nd qtr Remediation (DPE) Report						
Action Type:		Response Requested - Reports				
Action Date:		10/29/2004				
Received Issue Date:		10/29/2004				
Action:		Remedial Progress Report				
Doc Link:						
Title Description Comments:						
Remedial Progress Report - 3rd qtr 2004 (DPE) Remediation Report						
Action Type:		Other Regulatory Actions				
Action Date:		10/28/2004				
Received Issue Date:		10/28/2004				
Action:		File review				
Doc Link:						
Title Description Comments:						
3rd qtr 2004 monitoring reports and DPE reports - Spoke w/Steve (Delta) re system downtime and requested they re-initiate extraction ASAP - Bill originally said TBA evaluation would take ~ month w/low flow sites possibly coming back online sooner. Steve said that they are probably still about a month away from getting OCSD permit approval and he will proceed w/proposal to go to ABT in the interim.						
Action Type:		Response Requested - Reports				
Action Date:		9/30/2004				
Received Issue Date:		9/29/2004				
Action:		NPDES / WDR Reports				
Doc Link:						
Title Description Comments:						
NPDES / WDR Reports - August 2004						
Action Type:		Response Requested - Reports				
Action Date:		8/31/2004				
Received Issue Date:		8/27/2004				
Action:		NPDES / WDR Reports				
Doc Link:						
Title Description Comments:						
NPDES / WDR Reports - July 2004						
Action Type:		Response Requested - Reports				
Action Date:		8/15/2004				
Received Issue Date:		8/10/2004				
Action:		Well Installation Report				

Map Key	Number of Records	Direction	Distance (mi/ft)	Elev/Diff (ft)	Site	DB
---------	----------------------	-----------	---------------------	-------------------	------	----

Doc Link:

Title Description Comments:

Well Installation Report - report on reconstruction of SVE/AS-10 & 14

Action Type: Other Regulatory Actions

Action Date: 8/11/2004

Received Issue Date: 8/11/2004

Action: File review

Doc Link:

Title Description Comments:

Review 2nd qtr 2004 GH2O Report & letter report on reconstruction of SVE/AS-10 & 14

Action Type: Response Requested - Reports

Action Date: 7/30/2004

Received Issue Date: 7/29/2004

Action: Monitoring Report - Quarterly

Doc Link:

Title Description Comments:

Monitoring Report - Quarterly - 2nd qtr 2004 GH2O Report

Action Type: Other Regulatory Actions

Action Date: 7/12/2004

Received Issue Date: 7/12/2004

Action: Site Visit / Inspection / Sampling

Doc Link:

Title Description Comments:

Field oversight to observe reconstruction of SVE/AS-10 and SVE/AS-14

Action Type: Other Regulatory Actions

Action Date: 6/16/2004

Received Issue Date: 6/16/2004

Action: Site Visit / Inspection / Sampling

Doc Link:

Title Description Comments:

site visit/NPDES level B inspection

Action Type: Other Regulatory Actions

Action Date: 6/9/2004

Received Issue Date: 6/9/2004

Action: Staff Letter

Doc Link:

Title Description Comments:

Approved workplan to re-install SVE/AS-10 and SVE/AS-14

Action Type: Response Requested - Workplans

Action Date: 5/30/2004

Received Issue Date: 5/25/2004

Action: Soil and Water Investigation Workplan

Doc Link:

Title Description Comments:

Soil and Water Investigation Workplan - Workplan to reinstall AS/SVE-10 and AS/SVE-14 and connect to system

Action Type: Other Regulatory Actions

Action Date: 5/25/2004

Received Issue Date: 5/25/2004

Action: File review

Map Key	Number of Records	Direction	Distance (mi/ft)	Elev/Diff (ft)	Site	DB
---------	----------------------	-----------	---------------------	-------------------	------	----

Doc Link:

Title Description Comments:

Reviewed Feb/March 2004 NPDES Reports

Action Type: Other Regulatory Actions

Action Date: 5/12/2004

Received Issue Date: 5/12/2004

Action: Meeting

Doc Link:

Title Description Comments:

Met w/ARCO and Delta re: current site conditions, remediation and required workplan for GWE expansion to SVE-10/14

Action Type: Response Requested - Other

Action Date: 5/12/2004

Received Issue Date: 5/12/2004

Action: Other Report / Document

Doc Link:

Title Description Comments:

Additional Information Report - meeting info package/notes

Action Type: Response Requested - Reports

Action Date: 4/30/2004

Received Issue Date: 4/30/2004

Action: NPDES / WDR Reports

Doc Link:

Title Description Comments:

NPDES / WDR Reports - March 2004 Report

Action Type: Response Requested - Reports

Action Date: 4/30/2004

Received Issue Date: 4/22/2004

Action: Monitoring Report - Quarterly

Doc Link:

Title Description Comments:

Monitoring Report - Quarterly - 1st qtr GH2O report

Action Type: Response Requested - Reports

Action Date: 4/30/2004

Received Issue Date: 4/22/2004

Action: Remedial Progress Report

Doc Link:

Title Description Comments:

Remedial Progress Report - 1st qtr 2004 Remediation report

Action Type: Other Regulatory Actions

Action Date: 4/28/2004

Received Issue Date: 4/28/2004

Action: File review

Doc Link:

Title Description Comments:

Reviewed 1st qtr 2004 GH2O and Remediation reports and scheduled meeting

Action Type: Response Requested - Reports

Action Date: 3/30/2004

Received Issue Date: 3/30/2004

Action: NPDES / WDR Reports

Map Key	Number of Records	Direction	Distance (mi/ft)	Elev/Diff (ft)	Site	DB
---------	----------------------	-----------	---------------------	-------------------	------	----

Doc Link:

Title Description Comments:

NPDES / WDR Reports - Feb 2004 Report

Action Type: Other Regulatory Actions

Action Date: 3/12/2004

Received Issue Date: 3/12/2004

Action: File review

Doc Link:

Title Description Comments:

Reviewed Dec 2003 and Jan 2004 NPDES reports

Action Type: Other Regulatory Actions

Action Date: 3/4/2004

Received Issue Date: 3/4/2004

Action: File review

Doc Link:

Title Description Comments:

Site status review - 4th qtr GH2O and DPE reports

Action Type: Response Requested - Reports

Action Date: 1/31/2004

Received Issue Date: 1/30/2004

Action: Monitoring Report - Quarterly

Doc Link:

Title Description Comments:

Monitoring Report - Quarterly - GH2O report

Action Type: Response Requested - Reports

Action Date: 1/31/2004

Received Issue Date: 1/30/2004

Action: Remedial Progress Report

Doc Link:

Title Description Comments:

Remedial Progress Report - DPE report

Action Type: Other Regulatory Actions

Action Date: 1/7/2004

Received Issue Date: 1/7/2004

Action: File review

Doc Link:

Title Description Comments:

Reviewed Oct & Nov 03 NPDES reports

Action Type: Response Requested - Reports

Action Date: 12/30/2003

Received Issue Date: 12/30/2003

Action: NPDES / WDR Reports

Doc Link:

Title Description Comments:

NPDES / WDR Reports - Nov 2003 Report

Action Type: Enforcement - Other

Action Date: 12/4/2003

Received Issue Date: 12/4/2003

Action: * No Action

Map Key	Number of Records	Direction	Distance (mi/ft)	Elev/Diff (ft)	Site	DB
---------	----------------------	-----------	---------------------	-------------------	------	----

Doc Link:
Title Description Comments:

3rd qtr GH2O report

Action Type: Other Regulatory Actions
Action Date: 12/3/2003
Received Issue Date: 12/3/2003
Action: File review
Doc Link:
Title Description Comments:

Reviewed NPDES Report for July-Sept 03

Action Type: Response Requested - Reports
Action Date: 11/30/2003
Received Issue Date: 11/30/2003
Action: NPDES / WDR Reports
Doc Link:
Title Description Comments:

NPDES / WDR Reports - Oct 2003 report

Action Type: Response Requested - Reports
Action Date: 10/30/2003
Received Issue Date: 10/30/2003
Action: Monitoring Report - Quarterly
Doc Link:
Title Description Comments:

Monitoring Report - Quarterly - 3rd qtr GH2O report

Action Type: Response Requested - Reports
Action Date: 10/30/2003
Received Issue Date: 10/30/2003
Action: NPDES / WDR Reports
Doc Link:
Title Description Comments:

NPDES / WDR Reports - Sept 2003 Report

Action Type: Response Requested - Reports
Action Date: 9/30/2003
Received Issue Date: 9/30/2003
Action: NPDES / WDR Reports
Doc Link:
Title Description Comments:

NPDES / WDR Reports - August 2003 report

Action Type: Response Requested - Reports
Action Date: 8/30/2003
Received Issue Date: 7/31/2004
Action: Monitoring Report - Quarterly
Doc Link:
Title Description Comments:

Monitoring Report - Quarterly - 2nd qtr GH2O report

Action Type: Response Requested - Reports
Action Date: 8/30/2003
Received Issue Date: 8/30/2003
Action: NPDES / WDR Reports

Map Key	Number of Records	Direction	Distance (mi/ft)	Elev/Diff (ft)	Site	DB
---------	----------------------	-----------	---------------------	-------------------	------	----

Doc Link:

Title Description Comments:

NPDES / WDR Reports - July 2003 report

Action Type: Enforcement - Other

Action Date: 8/4/2003

Received Issue Date: 8/4/2003

Action: * No Action

Doc Link:

Title Description Comments:

Reviewed 1st/2nd qtr 2003 GH2O reports

Action Type: Enforcement - Other

Action Date: 6/9/2003

Received Issue Date: 6/9/2003

Action: * No Action

Doc Link:

Title Description Comments:

Call to RP re: remediation installation progress and GH2O data

Action Type: Response Requested - Reports

Action Date: 6/9/2003

Received Issue Date: 6/9/2003

Action: Soil and Water Investigation Report

Doc Link:

Title Description Comments:

Investigation Progress Report - april

Action Type: Response Requested - Workplans

Action Date: 6/1/2003

Received Issue Date: 5/5/2003

Action: Interim Remedial Action Plan

Doc Link:

Title Description Comments:

Interim Remedial Action Plan - IRAP/System Start-up Report

Action Type: Response Requested - Reports

Action Date: 5/15/2003

Received Issue Date: 5/5/2003

Action: Interim Remedial Action Report

Doc Link:

Title Description Comments:

Interim Remedial Action Report - april 2003

Action Type: Response Requested - Reports

Action Date: 4/30/2003

Received Issue Date: 4/9/2004

Action: Monitoring Report - Quarterly

Doc Link:

Title Description Comments:

Monitoring Report - Quarterly - 1st qtr 2003 GH2O report

Action Type: Response Requested - Other

Action Date: 4/30/2003

Received Issue Date: 4/9/2003

Action: Other Report / Document

Map Key	Number of Records	Direction	Distance (mi/ft)	Elev/Diff (ft)	Site	DB
Doc Link:						
Title Description Comments:						
Additional Information Report - quarterly report						
Action Type:						
Response Requested - Other						
Action Date:						
4/30/2003						
Received Issue Date:						
3/20/2003						
Action:						
Other Report / Document						
Doc Link:						
Title Description Comments:						
Technical Report - remediation system - installation status/update						
Action Type:						
Response Requested - Other						
Action Date:						
4/30/2003						
Received Issue Date:						
1/14/2003						
Action:						
Other Report / Document						
Doc Link:						
Title Description Comments:						
Additional Information Report - DPE update (email/phone)						
Action Type:						
Enforcement/Orders						
Action Date:						
4/3/2003						
Received Issue Date:						
4/3/2003						
Action:						
13267 Monitoring Program						
Doc Link:						
Title Description Comments:						
Sent approval for NPDES discharge under RB8-2002-007						
Action Type:						
Enforcement - Other						
Action Date:						
4/3/2003						
Received Issue Date:						
4/3/2003						
Action:						
* No Action						
Doc Link:						
Title Description Comments:						
reviewed recent DPE data and 4th qtr GH2O report						
Action Type:						
Enforcement - Other						
Action Date:						
3/20/2003						
Received Issue Date:						
3/20/2003						
Action:						
* No Action						
Doc Link:						
Title Description Comments:						
Spoke w/Delta re: system install and NPDES application						
Action Type:						
Response Requested - Reports						
Action Date:						
2/18/2003						
Received Issue Date:						
2/18/2003						
Action:						
Interim Remedial Action Report						
Doc Link:						
Title Description Comments:						
Interim Remedial Action Report - Interim DPE activities report						
Action Type:						
Response Requested - Other						
Action Date:						
2/14/2003						
Received Issue Date:						
2/14/2003						
Action:						
Other Report / Document						

Map Key	Number of Records	Direction	Distance (mi/ft)	Elev/Diff (ft)	Site	DB
---------	----------------------	-----------	---------------------	-------------------	------	----

Doc Link:

Title Description Comments:

Technical Report - reviewed application for NPDES permit

Action Type: Enforcement - Other

Action Date: 1/14/2003

Received Issue Date: 1/14/2003

Action: * No Action

Doc Link:

Title Description Comments:

coorespondence w/consultant re;system install and access negotiations to connect offsite/adj property wells

Action Type: Enforcement - Other

Action Date: 1/2/2003

Received Issue Date: 1/2/2003

Action: * No Action

Doc Link:

Title Description Comments:

Spoke w/Delta to get update on DPE instllation

Action Type: Response Requested - Other

Action Date: 1/2/2003

Received Issue Date: 1/2/2003

Action: Other Report / Document

Doc Link:

Title Description Comments:

Additional Information Report - DPE system install update (email)

Action Type: Enforcement - Other

Action Date: 12/30/2002

Received Issue Date: 12/30/2002

Action: * No Action

Doc Link:

Title Description Comments:

reviewed interim DPE report and GH2O data

Action Type: Response Requested - Reports

Action Date: 12/30/2002

Received Issue Date: 12/30/2002

Action: Interim Remedial Action Report

Doc Link:

Title Description Comments:

Interim Remedial Action Report - Interim DPE activities report

Action Type: Response Requested - Reports

Action Date: 12/30/2002

Received Issue Date: 12/27/2002

Action: Monitoring Report - Quarterly

Doc Link:

Title Description Comments:

Monitoring Report - Quarterly - 4th qtr data

Action Type: Response Requested - Other

Action Date: 11/30/2002

Received Issue Date: 11/16/2002

Action: Unknown

Map Key	Number of Records	Direction	Distance (mi/ft)	Elev/Diff (ft)	Site	DB
Doc Link:						
Title Description Comments:						
Well Destruction Report						
Action Type:						
Response Requested - Reports						
Action Date:						
11/30/2002						
Received Issue Date:						
11/11/2002						
Action:						
Interim Remedial Action Report						
Doc Link:						
Title Description Comments:						
Interim Remedial Action Report - Interim DPE activities report						
Action Type:						
Response Requested - Reports						
Action Date:						
11/30/2002						
Received Issue Date:						
11/7/2002						
Action:						
Soil and Water Investigation Report						
Doc Link:						
Title Description Comments:						
Investigation Progress Report - site activities update report						
Action Type:						
Enforcement - Other						
Action Date:						
10/30/2002						
Received Issue Date:						
10/30/2002						
Action:						
* No Action						
Doc Link:						
Title Description Comments:						
Action Type:						
Response Requested - Reports						
Action Date:						
10/30/2002						
Received Issue Date:						
10/30/2002						
Action:						
Monitoring Report - Quarterly						
Doc Link:						
Title Description Comments:						
Monitoring Report - Quarterly - 3rd qtr GH2O report						
Action Type:						
Other Regulatory Actions						
Action Date:						
10/28/2002						
Received Issue Date:						
10/28/2002						
Action:						
Site Visit / Inspection / Sampling						
Doc Link:						
Title Description Comments:						
Action Type:						
Response Requested - Reports						
Action Date:						
9/30/2002						
Received Issue Date:						
10/28/2002						
Action:						
Interim Remedial Action Report						
Doc Link:						
Title Description Comments:						
Interim Remedial Action Report - Interim DPE activities report						
Action Type:						
Response Requested - Reports						
Action Date:						
8/30/2002						
Received Issue Date:						
8/24/2002						
Action:						
Interim Remedial Action Report						
Doc Link:						
Title Description Comments:						
Interim Remedial Action Report - Interim DPE activities report						

Map Key	Number of Records	Direction	Distance (mi/ft)	Elev/Diff (ft)	Site	DB
<hr/>						
Action Type:		Response Requested - Workplans				
Action Date:		8/30/2002				
Received Issue Date:		8/20/2002				
Action:		Other Workplan				
Doc Link:						
Title Description Comments:						
Additional Information Workplan - well abandonment plan for AS/SVE-16						
Action Type:		Response Requested - Reports				
Action Date:		7/30/2002				
Received Issue Date:		7/29/2002				
Action:		Monitoring Report - Quarterly				
Doc Link:						
Title Description Comments:						
Monitoring Report - Quarterly						
Action Type:		Other Regulatory Actions				
Action Date:		5/24/2001				
Received Issue Date:		5/24/2001				
Action:		* Verbal Communication				
Doc Link:						
Title Description Comments:						
Action Type:		Cleanup Action				
Action Date:		6/1/2003				
Received Issue Date:						
Action:		In Situ Physical/Chemical Treatment (other than SVE)				
Doc Link:						
Title Description Comments:						
Action Type:		Cleanup Action				
Action Date:		2/1/1997				
Received Issue Date:						
Action:		Excavation				
Doc Link:						
Title Description Comments:						
TONS						
Action Type:		Leak Action				
Action Date:		4/2/1993				
Received Issue Date:						
Action:		Leak Discovery				
Doc Link:						
Title Description Comments:						
Action Type:		Leak Action				
Action Date:		4/2/1993				
Received Issue Date:						
Action:		Leak Stopped				
Doc Link:						
Title Description Comments:						
Action Type:		Leak Action				
Action Date:		4/2/1993				
Received Issue Date:						
Action:		Leak Reported				
Doc Link:						
Title Description Comments:						

Map Key	Number of Records	Direction	Distance (mi/ft)	Elev/Diff (ft)	Site	DB
---------	----------------------	-----------	---------------------	-------------------	------	----

Action Type: Response Requested - Reports
Action Date: 2/28/2004
Received Issue Date:
Action: NPDES / WDR Reports
Doc Link:
Title Description Comments:

NPDES / WDR Reports - Jan 2004 report

Action Type: Response Requested - Reports
Action Date: 1/30/2004
Received Issue Date:
Action: NPDES / WDR Reports
Doc Link:
Title Description Comments:

NPDES / WDR Reports - Dec 2003 Report

LUST Sites from GeoTracker Search - Site Maps (as of May 29, 2021)

Title: GEO_MAP
Link: https://geotracker.waterboards.ca.gov/esi/uploads/geo_map/8029213666/T0605901641.PDF
Size : 310 KB
Submitted By: STANTEC-TSO (CONTRACTOR)
Submitted: 8/27/2020*

Title: MW-15 (MW-15)
Link: https://geotracker.waterboards.ca.gov/esi/uploads/geo_bore/6786081671/T0605901641.PDF
Size : 30 KB
Submitted By: STRATUS ENVIRONMENTAL (CONTRACTOR)
Submitted: 5/26/2016

Title: GEO_MAP
Link: https://geotracker.waterboards.ca.gov/esi/uploads/geo_map/2018449783/T0605901641.PDF
Size : 126 KB
Submitted By: STRATUS ENVIRONMENTAL (CONTRACTOR)
Submitted: 5/26/2016

Title: WELL INSTALLATION REPORT (MW-14)
Link: https://geotracker.waterboards.ca.gov/esi/uploads/geo_bore/8292670965/T0605901641.PDF
Size : 34 KB
Submitted By: STRATUS ENVIRONMENTAL (CONTRACTOR)
Submitted: 1/20/2015*

Title: GEO_MAP
Link: https://geotracker.waterboards.ca.gov/esi/uploads/geo_map/9266608953/T0605901641.PDF
Size : 160 KB
Submitted By: STRATUS ENVIRONMENTAL (CONTRACTOR)
Submitted: 1/20/2015*

Title: WELL INSTALLATION REPORT (MW-13)
Link: https://geotracker.waterboards.ca.gov/esi/uploads/geo_bore/4443317472/T0605901641.PDF
Size : 31 KB
Submitted By: STRATUS ENVIRONMENTAL (CONTRACTOR)
Submitted: 1/20/2015*

Title: MW1 (MW-1)
Link: https://geotracker.waterboards.ca.gov/esi/uploads/geo_bore/6706468880/T0605901641.PDF
Size : 39 KB
Submitted By: DELTA ENVIRONMENTAL (CONTRACTOR)
Submitted: 6/22/2009

Title: ASSVE11 (AS/SVE-11)
Link: https://geotracker.waterboards.ca.gov/esi/uploads/geo_bore/6593309700/T0605901641.PDF
Size : 44 KB

Map Key	Number of Records	Direction	Distance (mi/ft)	Elev/Diff (ft)	Site	DB
<hr/>						
Submitted By:		DELTA ENVIRONMENTAL (CONTRACTOR)				
Submitted:		6/22/2009				
Title:		MW9 (MW-9)				
Link:		https://geotracker.waterboards.ca.gov/esi/uploads/geo_bore/3382143318/T0605901641.PDF				
Size :		43 KB				
Submitted By:		DELTA ENVIRONMENTAL (CONTRACTOR)				
Submitted:		6/22/2009				
Title:		MW4 (MW-4)				
Link:		https://geotracker.waterboards.ca.gov/esi/uploads/geo_bore/7586035490/T0605901641.PDF				
Size :		39 KB				
Submitted By:		DELTA ENVIRONMENTAL (CONTRACTOR)				
Submitted:		6/22/2009				
Title:		MW3 (MW-3)				
Link:		https://geotracker.waterboards.ca.gov/esi/uploads/geo_bore/7270479500/T0605901641.PDF				
Size :		41 KB				
Submitted By:		DELTA ENVIRONMENTAL (CONTRACTOR)				
Submitted:		6/22/2009				
Title:		MW7 (MW-7)				
Link:		https://geotracker.waterboards.ca.gov/esi/uploads/geo_bore/6157839119/T0605901641.PDF				
Size :		44 KB				
Submitted By:		DELTA ENVIRONMENTAL (CONTRACTOR)				
Submitted:		6/22/2009				
Title:		MW2 (MW-2)				
Link:		https://geotracker.waterboards.ca.gov/esi/uploads/geo_bore/6413308262/T0605901641.PDF				
Size :		42 KB				
Submitted By:		DELTA ENVIRONMENTAL (CONTRACTOR)				
Submitted:		6/22/2009				
Title:		MW8 (MW-8)				
Link:		https://geotracker.waterboards.ca.gov/esi/uploads/geo_bore/8053530037/T0605901641.PDF				
Size :		43 KB				
Submitted By:		DELTA ENVIRONMENTAL (CONTRACTOR)				
Submitted:		6/22/2009				
Title:		DPE2 (DPE-2)				
Link:		https://geotracker.waterboards.ca.gov/esi/uploads/geo_bore/3927255094/T0605901641.PDF				
Size :		53 KB				
Submitted By:		DELTA ENVIRONMENTAL (CONTRACTOR)				
Submitted:		6/22/2009				
Title:		MW10 (MW-10)				
Link:		https://geotracker.waterboards.ca.gov/esi/uploads/geo_bore/2507793605/T0605901641.PDF				
Size :		44 KB				
Submitted By:		DELTA ENVIRONMENTAL (CONTRACTOR)				
Submitted:		6/22/2009				
Title:		ASSVE13 (AS/SVE-13)				
Link:		https://geotracker.waterboards.ca.gov/esi/uploads/geo_bore/6772635221/T0605901641.PDF				
Size :		41 KB				
Submitted By:		DELTA ENVIRONMENTAL (CONTRACTOR)				
Submitted:		6/22/2009				
Title:		MW11 (MW-11)				
Link:		https://geotracker.waterboards.ca.gov/esi/uploads/geo_bore/2706183195/T0605901641.PDF				
Size :		45 KB				
Submitted By:		DELTA ENVIRONMENTAL (CONTRACTOR)				
Submitted:		6/22/2009				
Title:		DPE1 (DPE-1)				
Link:		https://geotracker.waterboards.ca.gov/esi/uploads/geo_bore/6325354337/T0605901641.PDF				
Size :		52 KB				
Submitted By:		DELTA ENVIRONMENTAL (CONTRACTOR)				
Submitted:		6/22/2009				

Map Key	Number of Records	Direction	Distance (mi/ft)	Elev/Diff (ft)	Site	DB
Title:		MW5 (MW-5)				
Link:		https://geotracker.waterboards.ca.gov/esi/uploads/geo_bore/1297899544/T0605901641.PDF				
Size :		59 KB				
Submitted By:		DELTA ENVIRONMENTAL (CONTRACTOR)				
Submitted:		6/22/2009				
Title:		MW6 (MW-6)				
Link:		https://geotracker.waterboards.ca.gov/esi/uploads/geo_bore/8307287931/T0605901641.PDF				
Size :		52 KB				
Submitted By:		DELTA ENVIRONMENTAL (CONTRACTOR)				
Submitted:		6/22/2009				
Title:		GEO_MAP				
Link:		https://geotracker.waterboards.ca.gov/esi/uploads/geo_map/3841110050/T0605901641.pdf				
Size :		38 KB				
Submitted By:		DELTA ENVIRONMENTAL (CONTRACTOR)				
Submitted:		3/8/2006				
Title:		GEO_BORE (MW-12)				
Link:		https://geotracker.waterboards.ca.gov/esi/uploads/geo_bore/6339263737/T0605901641.pdf				
Size :		46 KB				
Submitted By:		DELTA ENVIRONMENTAL (CONTRACTOR)				
Submitted:		3/8/2006				
Title:		GEO_MAP				
Link:		https://geotracker.waterboards.ca.gov/esi/uploads/geo_map/1269269645/T0605901641.pdf				
Size :		30 KB				
Submitted By:		DELTA ENVIRONMENTAL (CONTRACTOR)				
Submitted:		6/21/2005				
Title:		GEO_MAP				
Link:		https://geotracker.waterboards.ca.gov/esi/uploads/geo_map/7778669059/T0605901641.pdf				
Size :		21 KB				
Submitted By:		DELTA ENVIRONMENTAL (CONTRACTOR)				
Submitted:		6/21/2005				
Title:		GEO_MAP				
Link:		https://geotracker.waterboards.ca.gov/esi/uploads/geo_map/5714612662/T0605901641.pdf				
Size :		16 KB				
Submitted By:		DELTA ENVIRONMENTAL (CONTRACTOR)				
Submitted:		6/21/2005				

LUST Sites from GeoTracker Search - Documents (as of May 29, 2021)

Document Type:	Site Documents	Size :	
Document Date:	5/18/2021	Submitted By:	MIA SCHIAPPI (REGULATOR)
Type:	CLEAN UP FUND - CASE CLOSURE REVIEW SUMMARY REPORT (RSR)	Submitted:	
Title:	10643 2ND RSR CONCUR WITH CLOSURE MAY 2021		
Title Link:	https://geotracker.waterboards.ca.gov/view_documents?global_id=T0605901641&enforcement_id=6467130		
Document Type:	Site Documents	Size :	
Document Date:	5/4/2021	Submitted By:	SAMANTHA MAK (REGULATOR)
Type:	NOTIFICATION - PRECLOSURE	Submitted:	
Title:	60 DAY CASE CLOSURE AND DRAFT SUMMARY		
Title Link:	https://geotracker.waterboards.ca.gov/view_documents?global_id=T0605901641&enforcement_id=6466956		
Document Type:	Site Documents	Size :	103 KB
Document Date:	4/8/2021	Submitted By:	STANTEC-TSO (CONTRACTOR)
Type:	CORRESPONDENCE	Submitted:	
Title:	NOTIFICATION OF RESPONSIBLE PARTY POINT OF CONTACT CHANGE		
Title Link:	https://geotracker.waterboards.ca.gov/esi/uploads/geo_report/4678108930/T0605901641.PDF		
Document Type:	Site Documents	Size :	63 KB
Document Date:	1/14/2021*	Submitted By:	STANTEC-TSO (CONTRACTOR)
Type:	CORRESPONDENCE	Submitted:	
Title:	CONCURRENCE OF SITE CLOSURE AND CANCELLATION OF QUARTERLY GROUNDWATER SAMPLING		
Title Link:	https://geotracker.waterboards.ca.gov/esi/uploads/geo_report/3875895619/T0605901641.PDF		

Map Key	Number of Records	Direction	Distance (mi/ft)	Elev/Diff (ft)	Site	DB
Document Type:	Monitoring Reports			Size :	10,993 KB	
Document Date:	12/18/2020			Submitted By:	STANTEC-TSO (CONTRACTOR)	
Type:	MONITORING REPORT - QUARTERLY			Submitted:		
Title:	QUARTERLY MONITORING REPORT, FOURTH QUARTER 2020					
Title Link:	https://geotracker.waterboards.ca.gov/esi/uploads/geo_report/1783760786/T0605901641.PDF					
Document Type:	Monitoring Reports			Size :	2,736 KB	
Document Date:	10/8/2020*			Submitted By:	STANTEC-TSO (CONTRACTOR)	
Type:	MONITORING REPORT - QUARTERLY			Submitted:		
Title:	QUARTERLY MONITORING REPORT, THIRD QUARTER 2020					
Title Link:	https://geotracker.waterboards.ca.gov/esi/uploads/geo_report/6950831532/T0605901641.PDF					
Document Type:	Site Documents			Size :	11,716 KB	
Document Date:	8/27/2020			Submitted By:	STANTEC-TSO (CONTRACTOR)	
Type:	REQUEST FOR CLOSURE			Submitted:		
Title:	SOIL VAPOR INVESTIGATION REPORT AND REQUEST FOR CASE CLOSURE					
Title Link:	https://geotracker.waterboards.ca.gov/esi/uploads/geo_report/5072063744/T0605901641.PDF					
Document Type:	Monitoring Reports			Size :	14,801 KB	
Document Date:	7/9/2020*			Submitted By:	STANTEC-TSO (CONTRACTOR)	
Type:	MONITORING REPORT - QUARTERLY			Submitted:		
Title:	QUARTERLY MONITORING REPORT, SECOND QUARTER 2020					
Title Link:	https://geotracker.waterboards.ca.gov/esi/uploads/geo_report/5038064062/T0605901641.PDF					
Document Type:	Site Documents			Size :	67 KB	
Document Date:	6/24/2020*			Submitted By:	STANTEC-TSO (CONTRACTOR)	
Type:	SOIL VAPOR INTRUSION INVESTIGATION WORKPLAN			Submitted:		
Title:	CALIFORNIA CODE OF REGULATIONS, TITLE 23, 60-DAY NOTIFICATION LETTER					
Title Link:	https://geotracker.waterboards.ca.gov/esi/uploads/geo_report/6444692790/T0605901641.PDF					
Document Type:	Monitoring Reports			Size :	4,101 KB	
Document Date:	4/13/2020			Submitted By:	STANTEC-TSO (CONTRACTOR)	
Type:	MONITORING REPORT - QUARTERLY			Submitted:		
Title:	QUARTERLY MONITORING REPORT, FIRST QUARTER 2020					
Title Link:	https://geotracker.waterboards.ca.gov/esi/uploads/geo_report/3834896981/T0605901641.PDF					
Document Type:	Site Documents			Size :	1,897 KB	
Document Date:	3/3/2020*			Submitted By:	STANTEC-TSO (CONTRACTOR)	
Type:	SOIL VAPOR INTRUSION INVESTIGATION WORKPLAN			Submitted:		
Title:	SOIL VAPOR INVESTIGATION WORK PLAN					
Title Link:	https://geotracker.waterboards.ca.gov/esi/uploads/geo_report/8431957542/T0605901641.PDF					
Document Type:	Monitoring Reports			Size :	6,032 KB	
Document Date:	2/11/2020			Submitted By:	STANTEC-TSO (CONTRACTOR)	
Type:	MONITORING REPORT - OTHER			Submitted:		
Title:	QUARTERLY MONITORING REPORT, FOURTH QUARTER 2019					
Title Link:	https://geotracker.waterboards.ca.gov/esi/uploads/geo_report/1192678630/T0605901641.PDF					
Document Type:	Site Documents			Size :		
Document Date:	12/17/2019			Submitted By:	ROBIN GUILLOT (REGULATOR)	
Type:	CLEAN UP FUND - CASE CLOSURE REVIEW SUMMARY REPORT (RSR)			Submitted:		
Title:	10643 FIRST RSR RATIONALE ADDITIONAL WORK DECEMBER 2019					
Title Link:	https://geotracker.waterboards.ca.gov/view_documents?global_id=T0605901641&enforcement_id=6423086					
Document Type:	Monitoring Reports			Size :	3,131 KB	
Document Date:	10/30/2019*			Submitted By:	STRATUS ENVIRONMENTAL (CONTRACTOR)	
Type:	MONITORING REPORT - QUARTERLY			Submitted:		
Title:	QUARTERLY UPDATE REPORT, THIRD QUARTER 2019					
Title Link:	https://geotracker.waterboards.ca.gov/esi/uploads/geo_report/2408159732/T0605901641.PDF					
Document Type:	Monitoring Reports			Size :	8,622 KB	
Document Date:	7/30/2019*			Submitted By:	STRATUS ENVIRONMENTAL (CONTRACTOR)	
Type:	MONITORING REPORT - QUARTERLY			Submitted:		

Map Key	Number of Records	Direction	Distance (mi/ft)	Elev/Diff (ft)	Site	DB
<hr/>						
Title:	QUARTERLY MONITORING REPORT, SECOND QUARTER 2019					
Title Link:	https://geotracker.waterboards.ca.gov/esi/uploads/geo_report/1271212100/T0605901641.PDF					
Document Type:	Monitoring Reports			Size :	3,416 KB	
Document Date:	4/30/2019*			Submitted By:	STRATUS ENVIRONMENTAL (CONTRACTOR)	
Type:	MONITORING REPORT - QUARTERLY					
Title:	QUARTERLY UPDATE REPORT, FIRST QUARTER 2019					
Title Link:	https://geotracker.waterboards.ca.gov/esi/uploads/geo_report/6670907080/T0605901641.PDF					
Document Type:	Monitoring Reports			Size :	9,700 KB	
Document Date:	1/30/2019*			Submitted By:	STRATUS ENVIRONMENTAL (CONTRACTOR)	
Type:	MONITORING REPORT - QUARTERLY					
Title:	QUARTERLY MONITORING REPORT, FOURTH QUARTER 2018					
Title Link:	https://geotracker.waterboards.ca.gov/esi/uploads/geo_report/8351770222/T0605901641.PDF					
Document Type:	Monitoring Reports			Size :	3,343 KB	
Document Date:	10/30/2018*			Submitted By:	STRATUS ENVIRONMENTAL (CONTRACTOR)	
Type:	MONITORING REPORT - QUARTERLY					
Title:	QUARTERLY UPDATE REPORT, THIRD QUARTER 2018					
Title Link:	https://geotracker.waterboards.ca.gov/esi/uploads/geo_report/2356530964/T0605901641.PDF					
Document Type:	Monitoring Reports			Size :	13,831 KB	
Document Date:	7/30/2018*			Submitted By:	STRATUS ENVIRONMENTAL (CONTRACTOR)	
Type:	MONITORING REPORT - QUARTERLY					
Title:	QUARTERLY MONITORING REPORT, SECOND QUARTER 2018					
Title Link:	https://geotracker.waterboards.ca.gov/esi/uploads/geo_report/9170517206/T0605901641.PDF					
Document Type:	Monitoring Reports			Size :	4,139 KB	
Document Date:	4/30/2018*			Submitted By:	STRATUS ENVIRONMENTAL (CONTRACTOR)	
Type:	MONITORING REPORT - QUARTERLY					
Title:	QUARTERLY UPDATE REPORT, FIRST QUARTER 2018					
Title Link:	https://geotracker.waterboards.ca.gov/esi/uploads/geo_report/8644436776/T0605901641.PDF					
Document Type:	Monitoring Reports			Size :	15,097 KB	
Document Date:	1/30/2018*			Submitted By:	STRATUS ENVIRONMENTAL (CONTRACTOR)	
Type:	MONITORING REPORT - QUARTERLY					
Title:	QUARTERLY MONITORING REPORT, FOURTH QUARTER 2017					
Title Link:	https://geotracker.waterboards.ca.gov/esi/uploads/geo_report/1433944940/T0605901641.PDF					
Document Type:	Monitoring Reports			Size :	13,064 KB	
Document Date:	10/27/2017*			Submitted By:	STRATUS ENVIRONMENTAL (CONTRACTOR)	
Type:	MONITORING REPORT - QUARTERLY					
Title:	QUARTERLY MONITORING REPORT, THIRD QUARTER 2017					
Title Link:	https://geotracker.waterboards.ca.gov/esi/uploads/geo_report/3815231561/T0605901641.PDF					
Document Type:	Monitoring Reports			Size :	11,309 KB	
Document Date:	7/28/2017*			Submitted By:	STRATUS ENVIRONMENTAL (CONTRACTOR)	
Type:	MONITORING REPORT - QUARTERLY					
Title:	QUARTERLY MONITORING REPORT, SECOND QUARTER 2017					
Title Link:	https://geotracker.waterboards.ca.gov/esi/uploads/geo_report/6037775397/T0605901641.PDF					
Document Type:	Monitoring Reports			Size :	12,464 KB	
Document Date:	4/28/2017*			Submitted By:	STRATUS ENVIRONMENTAL (CONTRACTOR)	
Type:	MONITORING REPORT - QUARTERLY					
Title:	QUARTERLY MONITORING REPORT, FIRST QUARTER 2017					
Title Link:	https://geotracker.waterboards.ca.gov/esi/uploads/geo_report/1397346198/T0605901641.PDF					
Document Type:	Monitoring Reports			Size :	10,125 KB	
Document Date:	1/30/2017*			Submitted By:	STRATUS ENVIRONMENTAL (CONTRACTOR)	
Type:	MONITORING REPORT - QUARTERLY					

Map Key	Number of Records	Direction	Distance (mi/ft)	Elev/Diff (ft)	Site	DB
<hr/>						
Title:	QUARTERLY MONITORING REPORT, FOURTH QUARTER 2016					
Title Link:	https://geotracker.waterboards.ca.gov/esi/uploads/geo_report/5944655001/T0605901641.PDF					
Document Type:	Monitoring Reports			Size :	14,691 KB	
Document Date:	10/28/2016*			Submitted By:	STRATUS ENVIRONMENTAL (CONTRACTOR)	
Type:	MONITORING REPORT - QUARTERLY					
Title:	QUARTERLY MONITORING REPORT, THIRD QUARTER 2016					
Title Link:	https://geotracker.waterboards.ca.gov/esi/uploads/geo_report/4204090178/T0605901641.PDF					
Document Type:	Monitoring Reports			Size :	12,669 KB	
Document Date:	7/29/2016*			Submitted By:	STRATUS ENVIRONMENTAL (CONTRACTOR)	
Type:	MONITORING REPORT - QUARTERLY					
Title:	QUARTERLY MONITORING REPORT, SECOND QUARTER 2016					
Title Link:	https://geotracker.waterboards.ca.gov/esi/uploads/geo_report/3411414802/T0605901641.PDF					
Document Type:	Site Documents			Size :	6,430 KB	
Document Date:	5/27/2016			Submitted By:	STRATUS ENVIRONMENTAL (CONTRACTOR)	
Type:	WELL INSTALLATION REPORT					
Title:	WELL INSTALLATION REPORT					
Title Link:	https://geotracker.waterboards.ca.gov/esi/uploads/geo_report/4696367263/T0605901641.PDF					
Document Type:	Monitoring Reports			Size :	9,157 KB	
Document Date:	4/29/2016*			Submitted By:	STRATUS ENVIRONMENTAL (CONTRACTOR)	
Type:	MONITORING REPORT - QUARTERLY					
Title:	QUARTERLY MONITORING REPORT, FIRST QUARTER 2016					
Title Link:	https://geotracker.waterboards.ca.gov/esi/uploads/geo_report/5913755953/T0605901641.PDF					
Document Type:	Site Documents			Size :	45 KB	
Document Date:	2/24/2016*			Submitted By:	STRATUS ENVIRONMENTAL (CONTRACTOR)	
Type:	OTHER REPORT / DOCUMENT					
Title:	CHANGE OF TSO PM-SARWQCB					
Title Link:	https://geotracker.waterboards.ca.gov/esi/uploads/geo_report/6637766242/T0605901641.PDF					
Document Type:	Monitoring Reports			Size :	9,696 KB	
Document Date:	1/28/2016*			Submitted By:	STRATUS ENVIRONMENTAL (CONTRACTOR)	
Type:	MONITORING REPORT - QUARTERLY					
Title:	QUARTERLY GROUNDWATER MONITORING REPORT, FOURTH QUARTER 2015					
Title Link:	https://geotracker.waterboards.ca.gov/esi/uploads/geo_report/7655463933/T0605901641.PDF					
Document Type:	Site Documents			Size :		
Document Date:	12/2/2015			Submitted By:	VALERIE J. JAHN-BULL (REGULATOR)	
Type:	TECHNICAL CORRESPONDENCE / ASSISTANCE / OTHER					
Title:	UNKNOWN					
Title Link:	https://geotracker.waterboards.ca.gov/view_documents?global_id=T0605901641&enforcement_id=6268962					
Document Type:	Monitoring Reports			Size :	8,734 KB	
Document Date:	10/30/2015*			Submitted By:	STRATUS ENVIRONMENTAL (CONTRACTOR)	
Type:	MONITORING REPORT - QUARTERLY					
Title:	QUARTERLY MONITORING REPORT, THIRD QUARTER 2015					
Title Link:	https://geotracker.waterboards.ca.gov/esi/uploads/geo_report/3002138137/T0605901641.PDF					
Document Type:	Monitoring Reports			Size :	10,173 KB	
Document Date:	7/30/2015			Submitted By:	STRATUS ENVIRONMENTAL (CONTRACTOR)	
Type:	MONITORING REPORT - QUARTERLY					
Title:	QUARTERLY GROUNDWATER MONITORING REPORT, SECOND QUARTER 2015					
Title Link:	https://geotracker.waterboards.ca.gov/esi/uploads/geo_report/9015753209/T0605901641.PDF					
Document Type:	Site Documents			Size :	949 KB	
Document Date:	7/13/2015*			Submitted By:	STRATUS ENVIRONMENTAL (CONTRACTOR)	
Type:	OTHER REPORT / DOCUMENT					

Map Key	Number of Records	Direction	Distance (mi/ft)	Elev/Diff (ft)	Site	DB
<hr/>						
Title:	WELL INSTALLATION WORKPLAN					
Title Link:	https://geotracker.waterboards.ca.gov/esi/uploads/geo_report/4365333318/T0605901641.PDF					
Document Type:	Site Documents			Size :		
Document Date:	7/13/2015			Submitted By:	VALERIE J. JAHN-BULL (REGULATOR)	
Type:	SOIL AND WATER INVESTIGATION WORKPLAN			Submitted:		
Title:	GROUNDWATER WELL INSTALLATION WORKPLAN - REGULATOR RESPONSE					
Title Link:	https://geotracker.waterboards.ca.gov/view_documents?global_id=T0605901641&document_id=5855910					
Document Type:	Site Documents			Size :		
Document Date:	6/16/2015			Submitted By:	VALERIE J. JAHN-BULL (REGULATOR)	
Type:	STAFF LETTER			Submitted:		
Title:	UNKNOWN					
Title Link:	https://geotracker.waterboards.ca.gov/view_documents?global_id=T0605901641&enforcement_id=6248249					
Document Type:	Site Documents			Size :		
Document Date:	6/1/2015			Submitted By:	VALERIE J. JAHN-BULL (REGULATOR)	
Type:	TECHNICAL CORRESPONDENCE / ASSISTANCE / OTHER			Submitted:		
Title:	UNKNOWN					
Title Link:	https://geotracker.waterboards.ca.gov/view_documents?global_id=T0605901641&enforcement_id=6246868					
Document Type:	Monitoring Reports			Size :	6,580 KB	
Document Date:	4/23/2015*			Submitted By:	STRATUS ENVIRONMENTAL (CONTRACTOR)	
Type:	MONITORING REPORT - QUARTERLY			Submitted:		
Title:	QUARTERLY MONITORING REPORT, FIRST QUARTER 2015					
Title Link:	https://geotracker.waterboards.ca.gov/esi/uploads/geo_report/5725214362/T0605901641.PDF					
Document Type:	Monitoring Reports			Size :	41,914 KB	
Document Date:	1/30/2015			Submitted By:	STRATUS ENVIRONMENTAL (CONTRACTOR)	
Type:	MONITORING REPORT - QUARTERLY			Submitted:		
Title:	QUARTERLY MONITORING REPORT, FOURTH QUARTER 2014					
Title Link:	https://geotracker.waterboards.ca.gov/esi/uploads/geo_report/3953895330/T0605901641.PDF					
Document Type:	Site Documents			Size :	6,087 KB	
Document Date:	1/19/2015*			Submitted By:	STRATUS ENVIRONMENTAL (CONTRACTOR)	
Type:	WELL INSTALLATION REPORT			Submitted:		
Title:	WELL INSTALLATION REPORT					
Title Link:	https://geotracker.waterboards.ca.gov/esi/uploads/geo_report/7766745030/T0605901641.PDF					
Document Type:	Monitoring Reports			Size :	6,344 KB	
Document Date:	10/30/2014*			Submitted By:	STRATUS ENVIRONMENTAL (CONTRACTOR)	
Type:	MONITORING REPORT - QUARTERLY			Submitted:		
Title:	QUARTERLY MONITORING REPORT, THIRD QUARTER 2014					
Title Link:	https://geotracker.waterboards.ca.gov/esi/uploads/geo_report/2662309765/T0605901641.PDF					
Document Type:	Monitoring Reports			Size :	5,579 KB	
Document Date:	7/31/2014*			Submitted By:	STRATUS ENVIRONMENTAL (CONTRACTOR)	
Type:	MONITORING REPORT - QUARTERLY			Submitted:		
Title:	QUARTERLY MONITORING REPORT, SECOND QUARTER 2014					
Title Link:	https://geotracker.waterboards.ca.gov/esi/uploads/geo_report/8425742864/T0605901641.PDF					
Document Type:	Monitoring Reports			Size :	4,608 KB	
Document Date:	5/1/2014*			Submitted By:	STRATUS ENVIRONMENTAL (CONTRACTOR)	
Type:	MONITORING REPORT - QUARTERLY			Submitted:		
Title:	QUARTERLY MONITORING REPORT, FIRST QUARTER 2014					
Title Link:	https://geotracker.waterboards.ca.gov/esi/uploads/geo_report/7120704412/T0605901641.PDF					
Document Type:	Site Documents			Size :	10,691 KB	
Document Date:	4/7/2014*			Submitted By:	STRATUS ENVIRONMENTAL (CONTRACTOR)	
Type:	OTHER REPORT / DOCUMENT			Submitted:		

Map Key	Number of Records	Direction	Distance (mi/ft)	Elev/Diff (ft)	Site	DB
<hr/>						
Title:	ARCO 3085 SECOR TANK REMOVAL REPORT - APRIL 24, 1997					
Title Link:	https://geotracker.waterboards.ca.gov/esi/uploads/geo_report/1067369580/T0605901641.PDF					
Document Type:	Monitoring Reports			Size :	3,983 KB	
Document Date:	1/30/2014*			Submitted By:	STRATUS ENVIRONMENTAL (CONTRACTOR)	
Type:	MONITORING REPORT - QUARTERLY					
Title:	QUARTERLY GROUNDWATER MONITORING REPORT - 4TH QUARTER 2013					
Title Link:	https://geotracker.waterboards.ca.gov/esi/uploads/geo_report/1760903537/T0605901641.PDF					
Document Type:	Site Documents			Size :		
Document Date:	1/6/2014			Submitted By:	VALERIE J. JAHN-BULL (REGULATOR)	
Type:	NPDES / WDR REPORTS					
Title:	ISCO WDR APPLICATION					
Title Link:	https://geotracker.waterboards.ca.gov/view_documents?global_id=T0605901641&document_id=6009109					
Document Type:	Monitoring Reports			Size :	6,011 KB	
Document Date:	10/30/2013*			Submitted By:	STRATUS ENVIRONMENTAL (CONTRACTOR)	
Type:	MONITORING REPORT - QUARTERLY					
Title:	QUARTERLY GROUNDWATER MONITORING REPORT, THIRD QUARTER 2013					
Title Link:	https://geotracker.waterboards.ca.gov/esi/uploads/geo_report/3991899013/T0605901641.PDF					
Document Type:	Monitoring Reports			Size :	7,617 KB	
Document Date:	7/30/2013*			Submitted By:	STRATUS ENVIRONMENTAL (CONTRACTOR)	
Type:	MONITORING REPORT - QUARTERLY					
Title:	QUARTERLY GROUNDWATER MONITORING REPORT, SECOND QUARTER 2013					
Title Link:	https://geotracker.waterboards.ca.gov/esi/uploads/geo_report/4944843351/T0605901641.PDF					
Document Type:	Site Documents			Size :	77 KB	
Document Date:	7/3/2013*			Submitted By:	STRATUS ENVIRONMENTAL (CONTRACTOR)	
Type:	CORRESPONDENCE					
Title:	TRANSFER OF OVERSIGHT - OCHCA					
Title Link:	https://geotracker.waterboards.ca.gov/esi/uploads/geo_report/8531312465/T0605901641.PDF					
Document Type:	Site Documents			Size :	64 KB	
Document Date:	7/3/2013*			Submitted By:	STRATUS ENVIRONMENTAL (CONTRACTOR)	
Type:	CORRESPONDENCE					
Title:	TRANSFER OF OVERSIGHT - SARWQCB					
Title Link:	https://geotracker.waterboards.ca.gov/esi/uploads/geo_report/9842548429/T0605901641.PDF					
Document Type:	Monitoring Reports			Size :	4,045 KB	
Document Date:	4/30/2013*			Submitted By:	STRATUS ENVIRONMENTAL (CONTRACTOR)	
Type:	MONITORING REPORT - QUARTERLY					
Title:	QUARTERLY MONITORING REPORT, FIRST QUARTER 2013					
Title Link:	https://geotracker.waterboards.ca.gov/esi/uploads/geo_report/7357852995/T0605901641.PDF					
Document Type:	Monitoring Reports			Size :	4,704 KB	
Document Date:	1/30/2013*			Submitted By:	STRATUS ENVIRONMENTAL (CONTRACTOR)	
Type:	MONITORING REPORT - QUARTERLY					
Title:	QUARTERLY MONITORING REPORT, FOURTH QUARTER 2012					
Title Link:	https://geotracker.waterboards.ca.gov/esi/uploads/geo_report/4392266452/T0605901641.PDF					
Document Type:	Monitoring Reports			Size :	4,438 KB	
Document Date:	1/9/2013*			Submitted By:	STRATUS ENVIRONMENTAL (CONTRACTOR)	
Type:	MONITORING REPORT - QUARTERLY					
Title:	QUARTERLY MONITORING REPORT, FOURTH QUARTER 2012					
Title Link:	https://geotracker.waterboards.ca.gov/esi/uploads/geo_report/3563844203/T0605901641.PDF					
Document Type:	Monitoring Reports			Size :	9,579 KB	
Document Date:	10/31/2012*			Submitted By:	STRATUS ENVIRONMENTAL (CONTRACTOR)	
Type:	MONITORING REPORT - QUARTERLY					

Map Key	Number of Records	Direction	Distance (mi/ft)	Elev/Diff (ft)	Site	DB
<hr/>						
Title:	QUARTERLY MONITORING REPORT, THIRD QUARTER 2012					
Title Link:	https://geotracker.waterboards.ca.gov/esi/uploads/geo_report/1999540209/T0605901641.PDF					
Document Type:	Site Documents			Size :		
Document Date:	8/28/2012			Submitted By:	VALERIE J. JAHN-BULL (REGULATOR)	
Type:	STAFF LETTER			Submitted:		
Title:	UNKNOWN					
Title Link:	https://geotracker.waterboards.ca.gov/view_documents?global_id=T0605901641&enforcement_id=6136414					
Document Type:	Monitoring Reports			Size :	9,297 KB	
Document Date:	8/14/2012*			Submitted By:	STRATUS ENVIRONMENTAL (CONTRACTOR)	
Type:	MONITORING REPORT - QUARTERLY			Submitted:		
Title:	2Q12 QMR					
Title Link:	https://geotracker.waterboards.ca.gov/esi/uploads/geo_report/6524993836/T0605901641.PDF					
Document Type:	Monitoring Reports			Size :	2,951 KB	
Document Date:	5/14/2012			Submitted By:	STRATUS ENVIRONMENTAL (CONTRACTOR)	
Type:	MONITORING REPORT - QUARTERLY			Submitted:		
Title:	1Q12 QMR					
Title Link:	https://geotracker.waterboards.ca.gov/esi/uploads/geo_report/3624266862/T0605901641.PDF					
Document Type:	Site Documents			Size :		
Document Date:	5/10/2012			Submitted By:	VALERIE J. JAHN-BULL (REGULATOR)	
Type:	STAFF LETTER			Submitted:		
Title:	UNKNOWN					
Title Link:	https://geotracker.waterboards.ca.gov/view_documents?global_id=T0605901641&enforcement_id=6121608					
Document Type:	Site Documents			Size :	1,422 KB	
Document Date:	3/8/2012*			Submitted By:	STRATUS ENVIRONMENTAL (CONTRACTOR)	
Type:	WELL INSTALLATION WORKPLAN			Submitted:		
Title:	REVISED HYDROGEN PEROXIDE APPLICATION WELL INSTALLATION WORKPLAN					
Title Link:	https://geotracker.waterboards.ca.gov/esi/uploads/geo_report/7549097716/T0605901641.PDF					
Document Type:	Monitoring Reports			Size :	2,420 KB	
Document Date:	1/26/2012			Submitted By:	STRATUS ENVIRONMENTAL (CONTRACTOR)	
Type:	MONITORING REPORT - QUARTERLY			Submitted:		
Title:	4Q11 QMR					
Title Link:	https://geotracker.waterboards.ca.gov/esi/uploads/geo_report/2587844133/T0605901641.PDF					
Document Type:	Site Documents			Size :		
Document Date:	1/10/2012			Submitted By:	VALERIE J. JAHN-BULL (REGULATOR)	
Type:	STAFF LETTER			Submitted:		
Title:	UNKNOWN					
Title Link:	https://geotracker.waterboards.ca.gov/view_documents?global_id=T0605901641&enforcement_id=6108270					
Document Type:	Site Documents			Size :	1,223 KB	
Document Date:	11/30/2011			Submitted By:	STRATUS ENVIRONMENTAL (CONTRACTOR)	
Type:	OTHER WORKPLAN			Submitted:		
Title:	HYDROGEN PEROXIDE APPLICATION WELL INSTALLATION WORKPLAN					
Title Link:	https://geotracker.waterboards.ca.gov/esi/uploads/geo_report/7091172218/T0605901641.PDF					
Document Type:	Monitoring Reports			Size :	2,639 KB	
Document Date:	10/26/2011			Submitted By:	STRATUS ENVIRONMENTAL (CONTRACTOR)	
Type:	MONITORING REPORT - QUARTERLY			Submitted:		
Title:	3Q11 QMR					
Title Link:	https://geotracker.waterboards.ca.gov/esi/uploads/geo_report/2075743913/T0605901641.PDF					
Document Type:	Monitoring Reports			Size :	4,001 KB	
Document Date:	7/27/2011			Submitted By:	STRATUS ENVIRONMENTAL (CONTRACTOR)	
Type:	MONITORING REPORT - QUARTERLY			Submitted:		
Title:	2Q11 QMR					
Title Link:	https://geotracker.waterboards.ca.gov/esi/uploads/geo_report/5470082104/T0605901641.PDF					

Map Key	Number of Records	Direction	Distance (mi/ft)	Elev/Diff (ft)	Site	DB
Document Type:	Site Documents			Size :	10,644 KB	
Document Date:	5/2/2011			Submitted By:	STRATUS ENVIRONMENTAL (CONTRACTOR)	
Type:	OTHER REPORT / DOCUMENT			Submitted:		
Title:	HYDOGEN PEROXIDE APPLICATION PILOT STUDY REPORT					
Title Link:	https://geotracker.waterboards.ca.gov/esi/uploads/geo_report/5874711036/T0605901641.PDF					
Document Type:	Monitoring Reports			Size :	2,086 KB	
Document Date:	4/27/2011			Submitted By:	STRATUS ENVIRONMENTAL (CONTRACTOR)	
Type:	MONITORING REPORT - QUARTERLY			Submitted:		
Title:	1Q11 QMR					
Title Link:	https://geotracker.waterboards.ca.gov/esi/uploads/geo_report/8786634087/T0605901641.PDF					
Document Type:	Monitoring Reports			Size :	3,017 KB	
Document Date:	1/28/2011			Submitted By:	STRATUS ENVIRONMENTAL (CONTRACTOR)	
Type:	MONITORING REPORT - QUARTERLY			Submitted:		
Title:	4Q10 QMR					
Title Link:	https://geotracker.waterboards.ca.gov/esi/uploads/geo_report/9725003838/T0605901641.PDF					
Document Type:	Monitoring Reports			Size :	2,042 KB	
Document Date:	10/28/2010			Submitted By:	STRATUS ENVIRONMENTAL (CONTRACTOR)	
Type:	MONITORING REPORT - QUARTERLY			Submitted:		
Title:	3Q10 QMR					
Title Link:	https://geotracker.waterboards.ca.gov/esi/uploads/geo_report/6794222176/T0605901641.PDF					
Document Type:	Monitoring Reports			Size :	12,247 KB	
Document Date:	7/30/2010			Submitted By:	STRATUS ENVIRONMENTAL (CONTRACTOR)	
Type:	MONITORING REPORT - QUARTERLY			Submitted:		
Title:	2Q10 QMR					
Title Link:	https://geotracker.waterboards.ca.gov/esi/uploads/geo_report/8445237159/T0605901641.PDF					
Document Type:	Monitoring Reports			Size :	15,340 KB	
Document Date:	4/30/2010			Submitted By:	STRATUS ENVIRONMENTAL (CONTRACTOR)	
Type:	MONITORING REPORT - QUARTERLY			Submitted:		
Title:	1Q10 QMR					
Title Link:	https://geotracker.waterboards.ca.gov/esi/uploads/geo_report/9236872375/T0605901641.PDF					
Document Type:	Monitoring Reports			Size :	10,556 KB	
Document Date:	1/29/2010			Submitted By:	STRATUS ENVIRONMENTAL (CONTRACTOR)	
Type:	MONITORING REPORT - QUARTERLY			Submitted:		
Title:	4Q09 QMR					
Title Link:	https://geotracker.waterboards.ca.gov/esi/uploads/geo_report/3995232999/T0605901641.PDF					
Document Type:	Monitoring Reports			Size :	2,144 KB	
Document Date:	10/20/2009			Submitted By:	DELTA ENVIRONMENTAL (CONTRACTOR)	
Type:	MONITORING REPORT - QUARTERLY			Submitted:		
Title:	3Q09 GWM					
Title Link:	https://geotracker.waterboards.ca.gov/esi/uploads/geo_report/2084082365/T0605901641.PDF					
Document Type:	Site Documents			Size :		
Document Date:	7/28/2009			Submitted By:	VALERIE J. JAHN-BULL (REGULATOR)	
Type:	STAFF LETTER			Submitted:		
Title:	UNKNOWN					
Title Link:	https://geotracker.waterboards.ca.gov/view_documents?global_id=T0605901641&enforcement_id=6025951					
Document Type:	Monitoring Reports			Size :	5,472 KB	
Document Date:	7/23/2009			Submitted By:	DELTA ENVIRONMENTAL (CONTRACTOR)	
Type:	MONITORING REPORT - QUARTERLY			Submitted:		
Title:	2Q09 GWM					
Title Link:	https://geotracker.waterboards.ca.gov/esi/uploads/geo_report/2927911221/T0605901641.PDF					
Document Type:	Monitoring Reports			Size :	4,609 KB	

Map Key	Number of Records	Direction	Distance (mi/ft)	Elev/Diff (ft)	Site	DB
Document Date: Type: Title: Title Link:	4/30/2009 MONITORING REPORT - QUARTERLY 1Q09 GWM https://geotracker.waterboards.ca.gov/esi/uploads/geo_report/3982895374/T0605901641.PDF				Submitted By: Submitted: DELTA ENVIRONMENTAL (CONTRACTOR)	
Document Type: Document Date: Type: Title: Title Link:	Monitoring Reports 1/30/2009 MONITORING REPORT - QUARTERLY 4Q08 GW MONITORING REPORT https://geotracker.waterboards.ca.gov/esi/uploads/geo_report/3409352183/T0605901641.PDF			Size : Submitted By: Submitted: 4,940 KB DELTA ENVIRONMENTAL (CONTRACTOR)		
Document Type: Document Date: Type: Title: Title Link:	Monitoring Reports 11/3/2008 MONITORING REPORT - QUARTERLY 3Q08 GW MONITORING REPORT https://geotracker.waterboards.ca.gov/esi/uploads/geo_report/4090092539/T0605901641.PDF			Size : Submitted By: Submitted: 10,214 KB DELTA ENVIRONMENTAL (CONTRACTOR)		
Document Type: Document Date: Type: Title: Title Link:	Monitoring Reports 10/31/2008 MONITORING REPORT - QUARTERLY 3Q08 GW MONITORING REPORT https://geotracker.waterboards.ca.gov/esi/uploads/geo_report/7589120030/T0605901641.PDF			Size : Submitted By: Submitted: 10,033 KB DELTA ENVIRONMENTAL (CONTRACTOR)		
Document Type: Document Date: Type: Title: Title Link:	Monitoring Reports 7/31/2008 MONITORING REPORT - QUARTERLY 2Q08 MONITORING REPORT https://geotracker.waterboards.ca.gov/esi/uploads/geo_report/3860354363/T0605901641.PDF			Size : Submitted By: Submitted: 6,792 KB DELTA ENVIRONMENTAL (CONTRACTOR)		
Document Type: Document Date: Type: Title: Title Link:	Monitoring Reports 7/31/2008 MONITORING REPORT - QUARTERLY 2Q08 MONITORING REPORT https://geotracker.waterboards.ca.gov/esi/uploads/geo_report/8220596790/T0605901641.PDF			Size : Submitted By: Submitted: 8,846 KB DELTA ENVIRONMENTAL (CONTRACTOR)		
Document Type: Document Date: Type: Title: Title Link:	Monitoring Reports 4/30/2008 MONITORING REPORT - QUARTERLY 1Q08 MONITORING REPORT https://geotracker.waterboards.ca.gov/esi/uploads/geo_report/1574786126/T0605901641.PDF			Size : Submitted By: Submitted: 12,608 KB DELTA ENVIRONMENTAL (CONTRACTOR)		
Document Type: Document Date: Type: Title: Title Link:	Site Documents 2/4/2008 REPORTS - OTHER REPLACEMENT OF WELLS AS/SVE-10 AND AS/SVE-14 https://geotracker.waterboards.ca.gov/esi/uploads/geo_report/8129942953/T0605901641.PDF			Size : Submitted By: Submitted: 1,831 KB DELTA ENVIRONMENTAL (CONTRACTOR)		
Document Type: Document Date: Type: Title: Title Link:	Monitoring Reports 1/30/2008* MONITORING REPORT - QUARTERLY 4Q07 MONITORING REPORT https://geotracker.waterboards.ca.gov/esi/uploads/geo_report/3442043483/T0605901641.PDF			Size : Submitted By: Submitted: 11,052 KB DELTA ENVIRONMENTAL (CONTRACTOR)		
Document Type: Document Date: Type: Title: Title Link:	Monitoring Reports 10/31/2007 MONITORING REPORT - QUARTERLY 3Q07 MONITORING REPORT https://geotracker.waterboards.ca.gov/esi/uploads/geo_report/7305529534/T0605901641.PDF			Size : Submitted By: Submitted: 8,534 KB DELTA ENVIRONMENTAL (CONTRACTOR)		
Document Type: Document Date: Type: Title: Title Link:	Site Documents 8/28/2007 STAFF LETTER REVIEWED 2ND QTR GH2O/REMEDIATION (P&T) REPORTS AND TECHNICAL REPORT ON SVE/AS-10/14, SENT AGENCY APPROVAL TO ABANDON & REPLACE WITH GWE WELLS. https://geotracker.waterboards.ca.gov/view_documents?global_id=T0605901641&enforcement_id=5942323			Size : Submitted By: Submitted: VALERIE J. JAHN-BULL (REGULATOR)		
Document Type: Document Date: Type:	Monitoring Reports 7/30/2007 MONITORING REPORT - QUARTERLY			Size : Submitted By: Submitted: 10,569 KB DELTA ENVIRONMENTAL (CONTRACTOR)		

Map Key	Number of Records	Direction	Distance (mi/ft)	Elev/Diff (ft)	Site	DB
<hr/>						
Title:	2Q07 QUARTERLY GW MONITORING REPORT					
Title Link:	https://geotracker.waterboards.ca.gov/esi/uploads/geo_report/7209989786/T0605901641.PDF					
Document Type:	Monitoring Reports			Size :	6,888 KB	
Document Date:	4/30/2007*			Submitted By:	DELTA ENVIRONMENTAL (CONTRACTOR)	
Type:	MONITORING REPORT - QUARTERLY			Submitted:		
Title:	FIRST QUARTER 2007 QUARTERLY MONITORING REPORT					
Title Link:	https://geotracker.waterboards.ca.gov/esi/uploads/geo_report/1998198568/T0605901641.PDF					
Document Type:	Monitoring Reports			Size :	4,475 KB	
Document Date:	1/29/2007*			Submitted By:	DELTA ENVIRONMENTAL (CONTRACTOR)	
Type:	MONITORING REPORT - QUARTERLY			Submitted:		
Title:	4TH QUARTER 2006 MONITORING REPORT					
Title Link:	https://geotracker.waterboards.ca.gov/esi/uploads/geo_report/3938339054/T0605901641.PDF					
Document Type:	Monitoring Reports			Size :	5,788 KB	
Document Date:	10/30/2006*			Submitted By:	DELTA ENVIRONMENTAL (CONTRACTOR)	
Type:	MONITORING REPORT - QUARTERLY			Submitted:		
Title:	3RD QUARTER 2006 MONITORING REPORT					
Title Link:	https://geotracker.waterboards.ca.gov/esi/uploads/geo_report/1588559806/T0605901641.PDF					
Document Type:	Monitoring Reports			Size :	5,465 KB	
Document Date:	7/29/2006*			Submitted By:	DELTA ENVIRONMENTAL (CONTRACTOR)	
Type:	MONITORING REPORT - QUARTERLY			Submitted:		
Title:	2ND QUARTER 2006 MONITORING REPORT					
Title Link:	https://geotracker.waterboards.ca.gov/esi/uploads/geo_report/4740400552/T0605901641.PDF					
Document Type:	Site Documents			Size :	86 KB	
Document Date:	6/30/2006*			Submitted By:	DELTA ENVIRONMENTAL (CONTRACTOR)	
Type:	REPORTS - OTHER			Submitted:		
Title:	NPDES MONITORING REPORT- MAY 2006					
Title Link:	https://geotracker.waterboards.ca.gov/esi/uploads/geo_report/9398701310/T0605901641.PDF					
Document Type:	Site Documents			Size :	90 KB	
Document Date:	5/24/2006*			Submitted By:	DELTA ENVIRONMENTAL (CONTRACTOR)	
Type:	REPORTS - OTHER			Submitted:		
Title:	NPDES MONITORING REPORT- APRIL 2006					
Title Link:	https://geotracker.waterboards.ca.gov/esi/uploads/geo_report/7176304459/T0605901641.PDF					
Document Type:	Site Documents			Size :	90 KB	
Document Date:	4/28/2006			Submitted By:	DELTA ENVIRONMENTAL (CONTRACTOR)	
Type:	REPORTS - OTHER			Submitted:		
Title:	MONTHLY NPDES MONITORING REPORT- MARCH 2006					
Title Link:	https://geotracker.waterboards.ca.gov/esi/uploads/geo_report/2161634683/T0605901641.PDF					
Document Type:	Monitoring Reports			Size :	4,804 KB	
Document Date:	4/28/2006			Submitted By:	DELTA ENVIRONMENTAL (CONTRACTOR)	
Type:	MONITORING REPORT - QUARTERLY			Submitted:		
Title:	1Q06 MONITORING REPORT					
Title Link:	https://geotracker.waterboards.ca.gov/esi/uploads/geo_report/6353605508/T0605901641.PDF					
Document Type:	Site Documents			Size :	230 KB	
Document Date:	4/3/2006			Submitted By:	DELTA ENVIRONMENTAL (CONTRACTOR)	
Type:	REPORTS - OTHER			Submitted:		
Title:	MONTHLY NPDES MONITORING REPORT- FEBRUARY 2006					
Title Link:	https://geotracker.waterboards.ca.gov/esi/uploads/geo_report/3582029581/T0605901641.PDF					
Document Type:	Site Documents			Size :	67 KB	
Document Date:	3/8/2006			Submitted By:	DELTA ENVIRONMENTAL (CONTRACTOR)	
Type:	REPORTS - OTHER			Submitted:		
Title:	1/06 NPDES MONITORING REPORT					
Title Link:	https://geotracker.waterboards.ca.gov/esi/uploads/geo_report/2090360343/T0605901641.PDF					
Document Type:	Site Documents			Size :	2,628 KB	
Document Date:	3/8/2006			Submitted By:	DELTA ENVIRONMENTAL (CONTRACTOR)	
Type:	REPORTS - INVESTIGATION RPT.			Submitted:		
Title:	ADDITIONAL SITE ASSESSMENT REPORT, 3/7/06					
Title Link:	https://geotracker.waterboards.ca.gov/esi/uploads/geo_report/3012251138/T0605901641.PDF					

Map Key	Number of Records	Direction	Distance (mi/ft)	Elev/Diff (ft)	Site	DB
Document Type:	Monitoring Reports			Size :	3,780 KB	
Document Date:	1/30/2006*			Submitted By:	DELTA ENVIRONMENTAL (CONTRACTOR)	
Type:	MONITORING REPORT - QUARTERLY			Submitted:		
Title:	4TH QUARTER 2005 MONITORING REPORT					
Title Link:	https://geotracker.waterboards.ca.gov/esi/uploads/geo_report/6958814859/T0605901641.PDF					
Document Type:	Site Documents			Size :	217 KB	
Document Date:	1/30/2006*			Submitted By:	DELTA ENVIRONMENTAL (CONTRACTOR)	
Type:	REPORTS - OTHER			Submitted:		
Title:	12/05 NPDES MONITORING REPORT					
Title Link:	https://geotracker.waterboards.ca.gov/esi/uploads/geo_report/1865493595/T0605901641.PDF					
Document Type:	Site Documents			Size :	245 KB	
Document Date:	1/26/2006			Submitted By:	DELTA ENVIRONMENTAL (CONTRACTOR)	
Type:	REPORTS - OTHER			Submitted:		
Title:	NPDES MONITORING REPORT - NOVEMBER 2005					
Title Link:	https://geotracker.waterboards.ca.gov/esi/uploads/geo_report/8128661930/T0605901641.PDF					
Document Type:	Site Documents			Size :	75 KB	
Document Date:	12/21/2005			Submitted By:	DELTA ENVIRONMENTAL (CONTRACTOR)	
Type:	REPORTS - OTHER			Submitted:		
Title:	NPDES MONITORING REPORT - OCTOBER 2005					
Title Link:	https://geotracker.waterboards.ca.gov/esi/uploads/geo_report/5454236686/T0605901641.PDF					
Document Type:	Site Documents			Size :	2,011 KB	
Document Date:	12/21/2005			Submitted By:	DELTA ENVIRONMENTAL (CONTRACTOR)	
Type:	WORKPLANS - INVESTIGATION WP			Submitted:		
Title:	WORK PLAN FOR ADD'L SITE ASSESSMENT, 11/21/05					
Title Link:	https://geotracker.waterboards.ca.gov/esi/uploads/geo_report/9509368717/T0605901641.PDF					
Document Type:	Monitoring Reports			Size :	4,007 KB	
Document Date:	10/29/2005			Submitted By:	DELTA ENVIRONMENTAL (CONTRACTOR)	
Type:	MONITORING REPORT - QUARTERLY			Submitted:		
Title:	3RD QUARTER 2005 MONITORING REPORT					
Title Link:	https://geotracker.waterboards.ca.gov/esi/uploads/geo_report/7210675895/T0605901641.PDF					
Document Type:	Site Documents			Size :	69 KB	
Document Date:	10/25/2005			Submitted By:	DELTA ENVIRONMENTAL (CONTRACTOR)	
Type:	REPORTS - OTHER			Submitted:		
Title:	9/05 NPDES MONITORING REPORT					
Title Link:	https://geotracker.waterboards.ca.gov/esi/uploads/geo_report/1713803946/T0605901641.PDF					
Document Type:	Site Documents			Size :	165 KB	
Document Date:	9/28/2005			Submitted By:	PINNACLE EMS (CONTRACTOR)	
Type:	OTHER REPORT / DOCUMENT			Submitted:		
Title:	HISTORICAL - AGENCY DIRECTIVE TO RE-INITIATE FULL SCALE REMEDIATION DATED 09-2005					
Title Link:	https://geotracker.waterboards.ca.gov/esi/uploads/geo_report/2657237172/T0605901641.PDF					
Document Type:	Site Documents			Size :	69 KB	
Document Date:	9/26/2005			Submitted By:	DELTA ENVIRONMENTAL (CONTRACTOR)	
Type:	REPORTS - OTHER			Submitted:		
Title:	8/05 NPDES MONITORING REPORT					
Title Link:	https://geotracker.waterboards.ca.gov/esi/uploads/geo_report/2593769669/T0605901641.PDF					
Document Type:	Site Documents			Size :	182 KB	
Document Date:	9/1/2005			Submitted By:	DELTA ENVIRONMENTAL (CONTRACTOR)	
Type:	REPORTS - OTHER			Submitted:		
Title:	7/05 NPDES MONITORING REPORT					
Title Link:	https://geotracker.waterboards.ca.gov/esi/uploads/geo_report/7815139591/T0605901641.PDF					
Document Type:	Site Documents			Size :	2,254 KB	
Document Date:	8/5/2005			Submitted By:	DELTA ENVIRONMENTAL (CONTRACTOR)	
Type:	CORRESPONDENCE - OTHER			Submitted:		
Title:	SYSTEM ASSESSMENT FOR DISCHARGE					
Title Link:	https://geotracker.waterboards.ca.gov/esi/uploads/geo_report/3656461417/T0605901641.PDF					
Document Type:	Monitoring Reports			Size :	3,706 KB	
Document Date:	8/3/2005			Submitted By:	DELTA ENVIRONMENTAL (CONTRACTOR)	
Type:	MONITORING REPORT - QUARTERLY			Submitted:		

Map Key	Number of Records	Direction	Distance (mi/ft)	Elev/Diff (ft)	Site	DB
<hr/>						
Title:		SECOND QUARTER 2005 QMR				
Title Link:		https://geotracker.waterboards.ca.gov/esi/uploads/geo_report/8449070572/T0605901641.PDF				
Document Type:		Site Documents		Size :	69 KB	
Document Date:		7/27/2005		Submitted By:	DELTA ENVIRONMENTAL (CONTRACTOR)	
Type:		REPORTS - OTHER		Submitted:		
Title:		NPDES MONITORING REPORT - JUNE 2005				
Title Link:		https://geotracker.waterboards.ca.gov/esi/uploads/geo_report/2317640006/T0605901641.PDF				
Document Type:		Site Documents		Size :	90 KB	
Document Date:		7/5/2005		Submitted By:	DELTA ENVIRONMENTAL (CONTRACTOR)	
Type:		REPORTS - OTHER		Submitted:		
Title:		NPDES MONITORING REPORT - MAY 2005				
Title Link:		https://geotracker.waterboards.ca.gov/esi/uploads/geo_report/9225431680/T0605901641.PDF				
Document Type:		Site Documents		Size :	101 KB	
Document Date:		5/31/2005		Submitted By:	DELTA ENVIRONMENTAL (CONTRACTOR)	
Type:		REPORTS - OTHER		Submitted:		
Title:		MAY 2005 NPDES REPORT				
Title Link:		https://geotracker.waterboards.ca.gov/esi/uploads/geo_report/5329679191/T0605901641.PDF				
Document Type:		Monitoring Reports		Size :	3,108 KB	
Document Date:		5/2/2005		Submitted By:	DELTA ENVIRONMENTAL (CONTRACTOR)	
Type:		MONITORING REPORT - QUARTERLY		Submitted:		
Title:		FIRST QUARTER 2005 QMR				
Title Link:		https://geotracker.waterboards.ca.gov/esi/uploads/geo_report/2721897721/T0605901641.PDF				
Document Type:		Site Documents		Size :	80 KB	
Document Date:		4/27/2005		Submitted By:	DELTA ENVIRONMENTAL (CONTRACTOR)	
Type:		REPORTS - OTHER		Submitted:		
Title:		NPDES MONITORING REPORT - MARCH 2005				
Title Link:		https://geotracker.waterboards.ca.gov/esi/uploads/geo_report/5027829825/T0605901641.PDF				
Document Type:		Site Documents		Size :	83 KB	
Document Date:		3/29/2005		Submitted By:	DELTA ENVIRONMENTAL (CONTRACTOR)	
Type:		REPORTS - OTHER		Submitted:		
Title:		FEB 2005 NPDES				
Title Link:		https://geotracker.waterboards.ca.gov/esi/uploads/geo_report/6218885123/T0605901641.PDF				
Document Type:		Site Documents		Size :	89 KB	
Document Date:		3/7/2005		Submitted By:	DELTA ENVIRONMENTAL (CONTRACTOR)	
Type:		REPORTS - OTHER		Submitted:		
Title:		1/05 NPDES MONITORING REPORT				
Title Link:		https://geotracker.waterboards.ca.gov/esi/uploads/geo_report/4395978629/T0605901641.PDF				
Document Type:		Site Documents		Size :	85 KB	
Document Date:		2/23/2005		Submitted By:	DELTA ENVIRONMENTAL (CONTRACTOR)	
Type:		REPORTS - OTHER		Submitted:		
Title:		12/04 NPDES MONITORING REPORT				
Title Link:		https://geotracker.waterboards.ca.gov/esi/uploads/geo_report/7218640983/T0605901641.pdf				
Document Type:		Site Documents		Size :	3,616 KB	
Document Date:		2/23/2005		Submitted By:	DELTA ENVIRONMENTAL (CONTRACTOR)	
Type:		REPORTS - OTHER		Submitted:		
Title:		4Q04 QMR				
Title Link:		https://geotracker.waterboards.ca.gov/esi/uploads/geo_report/8607312858/T0605901641.pdf				
<hr/>						
63	1 of 1	WSW	0.37 / 1,937.52	31.07 / -6	SHULMAN, MAURY 993 BEGONIA AVENUE COSTA MESA CA 92626	RCRA TSD
EPA Handler ID:		CAC003007013				
Gen Status Universe:		No Report				
Contact Name:		SHULMAN, MAURY				
Contact Address:		993 BEGONIA AVENUE , , COSTA MESA , CA, 92626 ,				
Contact Phone No and Ext:		610-715-5023				
Contact Email:		ANDREW@PWSEI.COM				
Contact Country:						

Map Key	Number of Records	Direction	Distance (mi/ft)	Elev/Diff (ft)	Site	DB
---------	-------------------	-----------	------------------	----------------	------	----

Land Type:
County Name: ORANGE
EPA Region: 09
Receive Date: 20190322
Location Latitude: 33.693615
Location Longitude: -117.898279

Violation/Evaluation Summary

Note: NO RECORDS: As of Nov 2021, there are no Compliance Monitoring and Enforcement (violation) records associated with this facility (EPA ID).

Handler Summary

Importer Activity: No
Mixed Waste Generator: No
Transporter Activity: No
Transfer Facility: No
Onsite Burner Exemption: No
Smelting, Melting and Refining: No
Underground Injection Control: No
Commercial TSD: No
Used Oil Transporter: No
Used Oil Transfer Facility: No
Used Oil Processor: No
Used Oil Refiner: No
Used Oil Burner: No
Used Oil Market Burner: No
Used Oil Spec Marketer: No

Hazardous Waste Handler Details

Sequence No: 1
Receive Date: 20190322
Handler Name: SHULMAN, MAURY
Federal Waste Generator Code: N
Generator Code Description: Not a Generator, Verified
Source Type: Implementer

Owner/Operator Details

Owner/Operator Ind:	Current Owner	Street No:	
Type:	Other	Street 1:	993 BEGONIA AVENUE
Name:	SHULMAN, MAURY	Street 2:	
Date Became Current:		City:	COSTA MESA
Date Ended Current:		State:	CA
Phone:	610-715-5023	Country:	
Source Type:	Implementer	Zip Code:	92626

Owner/Operator Ind:	Current Operator	Street No:	
Type:	Other	Street 1:	993 BEGONIA AVENUE
Name:	SHULMAN, MAURY	Street 2:	
Date Became Current:		City:	COSTA MESA
Date Ended Current:		State:	CA
Phone:	610-715-5023	Country:	
Source Type:	Implementer	Zip Code:	92626

64	1 of 1	NE	0.37 / 1,950.77	35.29 / -2	GOODYEAR STORE 3365 S BRISTOL ST SANTA ANA CA 92707	LUST
--------------------	--------	----	--------------------	---------------	---	------

Global ID:	T0605901572	County:	ORANGE
Status:	COMPLETED - CASE CLOSED	Latitude:	33.7019921

Map Key	Number of Records	Direction	Distance (mi/ft)	Elev/Diff (ft)	Site	DB
---------	-------------------	-----------	------------------	----------------	------	----

Status Date:	2/24/1999	Longitude:	-117.8853995
Case Type:	LUST CLEANUP SITE		
Date Source:	LUST Cleanup Sites & Military UST Site from GeoTracker Project Search Results Export; LUST Cleanup Sites & Military UST Site from GeoTracker Cleanup Sites Data Download		

LUST Cleanup Sites from GeoTracker Cleanup Sites Data Download - Facilities Detail

RB Case No:	083002132T	Potential COC:	Waste Oil / Motor / Hydraulic / Lubricating
Local Case No:		How Discovered:	Tank Closure
Begin Date:	8/4/1992	Stop Method:	
Lead Agency:	SANTA ANA, CITY OF	Stop Description:	
Local Agency:	SANTA ANA, CITY OF	Case Worker:	CC
CUF Case:	NO	File Location:	
Potential Media of Concern:	Soil		
How Discovered Description:			
Calwater Watershed Name:	Santa Ana River - Lower Santa Ana River - East Coastal Plain (801.11)		
DWR GW Subbasin Name:	Coastal Plain Of Orange County (8-001)		
Disadvantaged Community:			
Calenviroscreen Score:	51-55%		
Site History:			

LUST Cleanup Sites from GeoTracker Cleanup Sites Data Download - Regulatory Activity

Action Type:	ENFORCEMENT
Date :	2/24/1999
Action:	Closure/No Further Action Letter
Action Type:	Other
Date :	8/4/1992
Action:	Leak Reported
Action Type:	Other
Date :	8/4/1992
Action:	Leak Discovery
Action Type:	Other
Date :	8/4/1992
Action:	Leak Stopped

LUST Cleanup Sites from GeoTracker Cleanup Sites Data Download - Regulatory Contacts

Contact Type:	Local Agency Caseworker	Address:	1439 S. BROADWAY
Contact Name:	CHRISTOPHER CIRAULO	Email:	cciraulo@santa-ana.org
City:	SANTA ANA	Phone No:	
Organization Name:	SANTA ANA, CITY OF		

LUST Cleanup Sites from GeoTracker Cleanup Sites Data Download - Status History

Status:	Completed - Case Closed
Status Date:	2/24/1999
Status:	Open - Case Begin Date
Status Date:	8/4/1992
Status:	Open - Site Assessment
Status Date:	8/4/1992

LUST Sites from GeoTracker Search - Regulatory Profile

Site Facility Name:	GOODYEAR STORE	Potential COC:	WASTE OIL / MOTOR / HYDRAULIC / LUBRICATING
Site Facility Type:	LUST CLEANUP SITE	Facility Type:	

Map Key	Number of Records	Direction	Distance (mi/ft)	Elev/Diff (ft)	Site	DB
<hr/>						
Cleanup Status:	COMPLETED - CASE CLOSED			Composting Method:		
Project Status:				Address:	3365 S BRISTOL ST	
WDR Place Type:				City:	SANTA ANA	
WDR File:				Zip:	92707	
WDR Order:				County:	ORANGE	
CUF Priority Assig:				CUF Claim:		
CUF Amount Paid:						
File Location:						
Designated Beneficial Use:		MUN, AGR, IND, PROC, 8 - Note: Also incl parts of 801.13, 801.14, 845.61 - Note: Also incl parts of 801.13, 801.14, 845.61, 845.63.				
Project Oversight Agencies:						
Report Link:		https://geotracker.waterboards.ca.gov/profile_report?global_id=T0605901572				
Cleanup Status Detail:		COMPLETED - CASE CLOSED AS OF 2/24/1999				
Cleanup History Link:		https://geotracker.waterboards.ca.gov/profile_report_include?global_id=T0605901572&tabname=regulatoryhistory				
Potential Media of Concern:		SOIL				
User Defined Beneficial Use:						
DWR GW Sub Basin:		Coastal Plain Of Orange County (8-001)				
Calwater Watershed Name:		Santa Ana River - Lower Santa Ana River - East Coastal Plain (801.11)				
Post Closure Site Management:						
Future Land Use:						
Cleanup Oversight Agencies:		SANTA ANA, CITY OF (LEAD) CASEWORKER: CHRISTOPHER CIRAULO SANTA ANA RWQCB (REGION 8) - CASE #: 083002132T				
Gndwater Monitoring Freque:						
Designated Beneficial Use		Municipal and Domestic Supply, Agricultural Supply, Industrial Service Supply, Industrial Process Supply, 8 - Note:				
Desc:		Also incl parts of 801.13, 801.14, 845.61 - Note: Also incl parts of 801.13, 801.14, 845.61, 845.63.				
Site History:						
No site history available						

LUST Sites from GeoTracker Search - Cleanup Status History

Status:	Completed - Case Closed
Date :	2/24/1999
Status:	Open - Case Begin Date
Date :	8/4/1992
Status:	Open - Site Assessment
Date :	8/4/1992

LUST Sites from GeoTracker Search - Regulatory Activities (as of May 29, 2021)

Action Type:	Other Regulatory Actions
Action Date:	2/24/1999
Received Issue Date:	2/24/1999
Action:	Closure/No Further Action Letter
Doc Link:	https://geotracker.waterboards.ca.gov/view_documents?global_id=T0605901572&enforcement_id=5889952&temptable=ENFORCEMENT
Title Description Comments:	

URR WAS DATED 8/4/92

Action Type:	Leak Action
Action Date:	8/4/1992
Received Issue Date:	
Action:	Leak Discovery
Doc Link:	
Title Description Comments:	

Action Type:	Leak Action
Action Date:	8/4/1992
Received Issue Date:	
Action:	Leak Stopped

Map Key	Number of Records	Direction	Distance (mi/ft)	Elev/Diff (ft)	Site	DB
---------	-------------------	-----------	------------------	----------------	------	----

Doc Link:
Title Description Comments:

Action Type: Leak Action
Action Date: 8/4/1992
Received Issue Date:
Action: Leak Reported
Doc Link:
Title Description Comments:

LUST Sites from GeoTracker Search - Documents (as of May 29, 2021)

Document Type:	Site Documents	Size :	
Document Date:	2/24/1999	Submitted By:	(REGULATOR)
Type:	CLOSURE/NO FURTHER ACTION LETTER	Submitted:	
Title:	URR WAS DATED 8/4/92		
Title Link:	https://geotracker.waterboards.ca.gov/view_documents?global_id=T0605901572&enforcement_id=5889952		

65	1 of 1	WSW	0.37 / 1,954.46	30.46 / -7	MARY ORTON 3362 MARIGOLD CIRCLE COSTA MESA CA 92626	RCRA TSD
--------------------	--------	-----	--------------------	---------------	---	----------

EPA Handler ID: CAC003016016
Gen Status Universe: No Report
Contact Name: MARY ORTON
Contact Address: 3362 MARIGOLD CIRCLE , , COSTA MESA , CA, 92626 ,
Contact Phone No and Ext: 949-244-8459
Contact Email: ANAB@PWSEI.COM
Contact Country:
Land Type:
County Name: ORANGE
EPA Region: 09
Receive Date: 20190521
Location Latitude: 33.691494
Location Longitude: -117.897423

Violation/Evaluation Summary

Note: NO RECORDS: As of Nov 2021, there are no Compliance Monitoring and Enforcement (violation) records associated with this facility (EPA ID).

Handler Summary

Importer Activity: No
Mixed Waste Generator: No
Transporter Activity: No
Transfer Facility: No
Onsite Burner Exemption: No
Smelting, Melting and Refining: No
Underground Injection Control: No
Commercial TSD: No
Used Oil Transporter: No
Used Oil Transfer Facility: No
Used Oil Processor: No
Used Oil Refiner: No
Used Oil Burner: No
Used Oil Market Burner: No
Used Oil Spec Marketer: No

Hazardous Waste Handler Details

Sequence No: 1

Map Key	Number of Records	Direction	Distance (mi/ft)	Elev/Diff (ft)	Site	DB
Receive Date:		20190521				
Handler Name:		MARY ORTON				
Federal Waste Generator Code:		N				
Generator Code Description:		Not a Generator, Verified				
Source Type:		Implementer				
<u>Owner/Operator Details</u>						
Owner/Operator Ind:		Current Owner		Street No:		
Type:		Other		Street 1:		
Name:		MARY ORTON		Street 2:		
Date Became Current:				City:		
Date Ended Current:				State:		
Phone:		949-244-8459		Country:		
Source Type:		Implementer		Zip Code:		
Owner/Operator Ind:		Current Operator		Street No:		
Type:		Other		Street 1:		
Name:		MARY ORTON		Street 2:		
Date Became Current:				City:		
Date Ended Current:				State:		
Phone:		949-244-8459		Country:		
Source Type:		Implementer		Zip Code:		

66	1 of 1	NNE	0.39 / 2,077.57	34.86 / -2	BRISTOL CLEANERS 3350 BRISTOL STREET SANTA ANA CA	CLEANUP SITES
--------------------	--------	-----	--------------------	---------------	---	------------------

Global ID:	SLT8R2444021	Latitude:	33.703691
Status:	COMPLETED - CASE CLOSED	Longitude:	-117.884631
Status Date:	1/8/1996	County:	ORANGE
Site Facility Type:	CLEANUP PROGRAM SITE		
Data Source:	Cleanup Program Sites from GeoTracker Search; Cleanup Sites from GeoTracker Cleanup Sites Data Download		

Cleanup Sites from GeoTracker Cleanup Sites Data Download - Facilities Detail

RB Case No:	SLT8R244	Stop Method:	
Local Case No:		CUF Case:	NO
Begin Date:		Case Worker:	
File Location:			
Lead Agency:	SANTA ANA RWQCB (REGION 8)		
Local Agency:			
Potential COC:			
Potential Media of Concern:			
How Discovered:			
How Discovered Description:			
Stop Description:			
CalWater Watershed Name:	Santa Ana River - Lower Santa Ana River - East Coastal Plain (801.11)		
DWR GW Subbasin Name:	Coastal Plain Of Orange County (8-001)		
Disadvantaged Community:			
CalEnviroScreen Score:	51-55%		
Site History:			

Cleanup Sites from GeoTracker Cleanup Sites Data Download - Regulatory Activity

Action Type:	ENFORCEMENT
Date:	1996-01-08 00:00:00
Action:	Closure/No Further Action Letter
Action Type:	Other
Date:	1965-01-02 00:00:00
Action:	Leak Reported

Map Key	Number of Records	Direction	Distance (mi/ft)	Elev/Diff (ft)	Site	DB
---------	-------------------	-----------	------------------	----------------	------	----

Cleanup Sites from GeoTracker Cleanup Sites Data Download - Status History

Status: Completed - Case Closed
Status Date: 1996-01-08 00:00:00

Cleanup Program Sites from GeoTracker Search - Regulatory Profile (as of May 29, 2021)

Project Status:	Facility Type:
Cuf Claim No:	WDR Place Type:
CUF Priority Assign:	Wdr File No:
CUF Amount Paid:	Wdr Order No:
Composting Method:	
File Location:	
User Defined Beneficial Use:	
Designated Beneficial Use:	MUN, AGR, IND, PROC, 8 - Note: Also incl parts of 801.13, 801.14, 845.61 - Note: Also incl parts of 801.13, 801.14, 845.61, 845.63.
Designated Beneficl Use Desc:	Municipal and Domestic Supply, Agricultural Supply, Industrial Service Supply, Industrial Process Supply, 8 - Note: Also incl parts of 801.13, 801.14, 845.61 - Note: Also incl parts of 801.13, 801.14, 845.61, 845.63.
Project Oversight Agencies:	
Report Link:	https://geotracker.waterboards.ca.gov/profile_report?global_id=SLT8R2444021
Cleanup Status Detail:	COMPLETED - CASE CLOSED AS OF 1/8/1996
Potential COC:	VOLATILE ORGANIC COMPOUNDS
Potential Media of Concern:	NONE SPECIFIED
Groundwater Monitoring	
Frequen:	
DWR GW Sub Basin:	Coastal Plain Of Orange County (8-001)
CalWater Watershed Name:	Santa Ana River - Lower Santa Ana River - East Coastal Plain (801.11)
Post Closure Site Management:	
Future Land Use:	
Cleanup Oversight Agencies:	SANTA ANA RWQCB (REGION 8) (LEAD) - CASE #: SLT8R244
Cleanup History Link:	https://geotracker.waterboards.ca.gov/profile_report_include?global_id=SLT8R2444021&tablename=regulatoryhistory

Site History:

No site history available

Sites from GeoTracker Search - Regulatory Activities (as of May 29, 2021)

Action Type:	Other Regulatory Actions
Action Date:	1/8/1996
Received Issue Date:	1/8/1996
Action:	Closure/No Further Action Letter
Doc Link:	https://geotracker.waterboards.ca.gov/view_documents?global_id=SLT8R2444021&enforcement_id=6042491&temptable=ENFORCEMENT

Title Description Comments:

Site Closure

Action Type:	Leak Action
Action Date:	1/2/1965
Received Issue Date:	
Action:	Leak Reported
Doc Link:	
Title Description Comments:	

Sites from GeoTracker Search - Documents (as of May 29, 2021)

Document Type:	Site Documents	Submitted:	
Document Date:	1/8/1996	Submitted By:	(REGULATOR)
Size :			
Title:	SITE CLOSURE		
Title Link:	https://geotracker.waterboards.ca.gov/view_documents?global_id=SLT8R2444021&enforcement_id=6042491		
Type:	CLOSURE/NO FURTHER ACTION LETTER		

Map Key	Number of Records	Direction	Distance (mi/ft)	Elev/Diff (ft)	Site	DB
<u>Sites from GeoTracker Search - Cleanup Status History (as of May 29, 2021)</u>						
Status:	Completed - Case Closed					
Date:	1/8/1996					
67	1 of 1	SE	0.43 / 2,269.88	50.92 / 14	DOWNEY SAVINGS PLAZA 3200 BRISTOL ST COSTA MESA CA 92626	LOP ORANGE

Record ID: RO0000895 **Case Closed Date:** 8/29/1995
Case ID: 89UT173 **Type of Closure:** Closure certification issued
Released Substance: Gasoline-Automotive (motor gasoline and additives), leaded & unleaded

68	1 of 1	SE	0.43 / 2,272.11	50.92 / 14	DOWNEY SAVINGS PLAZA 3200 BRISTOL COSTA MESA CA 92626	LUST
Global ID:	T0605900829				County:	ORANGE
Status:	COMPLETED - CASE CLOSED				Latitude:	33.6887913
Status Date:	8/29/1995				Longitude:	-117.8854051
Case Type:	LUST CLEANUP SITE					
Date Source:	LUST Cleanup Sites & Military UST Site from GeoTracker Project Search Results Export; LUST Cleanup Sites & Military UST Site from GeoTracker Cleanup Sites Data Download					

LUST Cleanup Sites from GeoTracker Cleanup Sites Data Download - Facilities Detail

RB Case No: 083001048T **Potential COC:** Gasoline
Local Case No: 89UT173 **How Discovered:** Tank Closure
Begin Date: 9/1/1989 **Stop Method:** Close and Remove Tank
Lead Agency: ORANGE COUNTY LOP **Stop Description:**
Local Agency: ORANGE COUNTY LOP **Case Worker:** DB
CUF Case: NO **File Location:** Local Agency
Potential Media of Concern: Other Groundwater (uses other than drinking water)
How Discovered Description:
Calwater Watershed Name: Santa Ana River - Lower Santa Ana River - East Coastal Plain (801.11)
DWR GW Subbasin Name: Coastal Plain Of Orange County (8-001)
Disadvantaged Community:
Calenviroscreen Score: 36-40%
Site History:

LUST Cleanup Sites from GeoTracker Cleanup Sites Data Download - Regulatory Activity

Action Type: REMEDIATION
Date : 2/27/1990
Action: Excavation

Action Type: Other
Date : 9/1/1989
Action: Leak Discovery

Action Type: Other
Date : 9/1/1989
Action: Leak Reported

LUST Cleanup Sites from GeoTracker Cleanup Sites Data Download - Regulatory Contacts

Contact Type: Regional Board Caseworker **Address:** 3737 MAIN STREET, SUITE 500
Contact Name: VALERIE JAHN-BULL **Email:** valerie.jahn-bull@waterboards.ca.gov
City: RIVERSIDE **Phone No:** 9517824903
Organization Name: SANTA ANA RWQCB (REGION 8)

Map Key	Number of Records	Direction	Distance (mi/ft)	Elev/Diff (ft)	Site	DB
---------	-------------------	-----------	------------------	----------------	------	----

Contact Type:	Local Agency Caseworker	Address:	1241 E. DYER ROAD, STE. 120
Contact Name:	DENAMARIE BAKER	Email:	dbaker@ochca.com
City:	SANTA ANA	Phone No:	7144336255
Organization Name:	ORANGE COUNTY LOP		

LUST Cleanup Sites from GeoTracker Cleanup Sites Data Download - Status History

Status: Completed - Case Closed
Status Date: 8/29/1995

Status: Open - Case Begin Date
Status Date: 9/1/1989

LUST Sites from GeoTracker Search - Regulatory Profile

Site Facility Name:	DOWNEY SAVINGS PLAZA	Potential COC:	GASOLINE
Site Facility Type:	LUST CLEANUP SITE	Facility Type:	
Cleanup Status:	COMPLETED - CASE CLOSED	Composting Method:	
Project Status:		Address:	3200 BRISTOL
WDR Place Type:		City:	COSTA MESA
WDR File:		Zip:	92626
WDR Order:		County:	ORANGE
CUF Priority Assig:		CUF Claim:	
CUF Amount Paid:			
File Location:	LOCAL AGENCY		
Designated Beneficial Use:	MUN, AGR, IND, PROC, 8 - Note: Also incl parts of 801.13, 801.14, 845.61 - Note: Also incl parts of 801.13, 801.14, 845.61, 845.63.		
Project Oversight Agencies:			
Report Link:	https://geotracker.waterboards.ca.gov/profile_report?global_id=T0605900829		
Cleanup Status Detail:	COMPLETED - CASE CLOSED AS OF 8/29/1995		
Cleanup History Link:	https://geotracker.waterboards.ca.gov/profile_report_include?global_id=T0605900829&tabname=regulatoryhistory		
Potential Media of Concern:	OTHER GROUNDWATER (USES OTHER THAN DRINKING WATER)		
User Defined Beneficial Use:			
DWR GW Sub Basin:	Coastal Plain Of Orange County (8-001)		
Calwater Watershed Name:	Santa Ana River - Lower Santa Ana River - East Coastal Plain (801.11)		
Post Closure Site Management:			
Future Land Use:			
Cleanup Oversight Agencies:	ORANGE COUNTY LOP (LEAD) - CASE #: 89UT173 CASEWORKER: DENAMARIE BAKER SANTA ANA RWQCB (REGION 8) - CASE #: 083001048T CASEWORKER: VALERIE JAHN-BULL		
Gndwater Monitoring Freque:			
Designated Beneficial Use	Municipal and Domestic Supply, Agricultural Supply, Industrial Service Supply, Industrial Process Supply, 8 - Note: Also incl parts of 801.13, 801.14, 845.61 - Note: Also incl parts of 801.13, 801.14, 845.61, 845.63.		
Desc:			
Site History:			

No site history available

LUST Sites from GeoTracker Search - Cleanup Status History

Status: Completed - Case Closed
Date : 8/29/1995

Status: Open - Case Begin Date
Date : 9/1/1989

LUST Sites from GeoTracker Search - Cleanup Action Report (as of May 29, 2021)

Action Type:	EXCAVATION	Begin Date:	2/27/1990
Phase:		End Date:	2/27/1990
Contaminant Mass Removed:			
Description:			

Map Key	Number of Records	Direction	Distance (mi/ft)	Elev/Diff (ft)	Site	DB
---------	-------------------	-----------	------------------	----------------	------	----

LUST Sites from GeoTracker Search - Regulatory Activities (as of May 29, 2021)

Action Type: Cleanup Action
Action Date: 2/27/1990
Received Issue Date:
Action: Excavation
Doc Link:
Title Description Comments:

Action Type: Leak Action
Action Date: 9/1/1989
Received Issue Date:
Action: Leak Discovery
Doc Link:
Title Description Comments:

Action Type: Leak Action
Action Date: 9/1/1989
Received Issue Date:
Action: Leak Reported
Doc Link:
Title Description Comments:

69	1 of 1	E	0.47 / 2,465.85	35.45 / -2	RITA KIM 1001 W STEVEN AVENUE #191 SANTA ANA CA 92707-5092	RCRA TSD
--------------------	--------	---	--------------------	---------------	---	-----------------

EPA Handler ID: CAC003010774
Gen Status Universe: No Report
Contact Name: RITA KIM
Contact Address: 1001 W STEVEN AVENUE , #191 , SANTA ANA , CA, 92707-5092 ,
Contact Phone No and Ext: 714-300-8827
Contact Email: TAMMYHURLEY@ALLIANCE-ENVIRO.COM
Contact Country:
Land Type:
County Name: ORANGE
EPA Region: 09
Receive Date: 20190417
Location Latitude: 33.695946
Location Longitude: -117.881213

Violation/Evaluation Summary

Note: NO RECORDS: As of Nov 2021, there are no Compliance Monitoring and Enforcement (violation) records associated with this facility (EPA ID).

Handler Summary

Importer Activity: No
Mixed Waste Generator: No
Transporter Activity: No
Transfer Facility: No
Onsite Burner Exemption: No
Smelting, Melting and Refining: No
Underground Injection Control: No
Commercial TSD: No
Used Oil Transporter: No
Used Oil Transfer Facility: No
Used Oil Processor: No
Used Oil Refiner: No
Used Oil Burner: No
Used Oil Market Burner: No

Map Key	Number of Records	Direction	Distance (mi/ft)	Elev/Diff (ft)	Site	DB
Used Oil Spec Marketer:		No				
<u>Hazardous Waste Handler Details</u>						
Sequence No:	1					
Receive Date:	20190417					
Handler Name:	RITA KIM					
Federal Waste Generator Code:	N					
Generator Code Description:	Not a Generator, Verified					
Source Type:	Implementer					
<u>Owner/Operator Details</u>						
Owner/Operator Ind:	Current Owner	Street No:				
Type:	Other	Street 1:		1001 W STEVEN AVENUE		
Name:	RITA KIM	Street 2:		#191		
Date Became Current:		City:		SANTA ANA		
Date Ended Current:		State:		CA		
Phone:	714-300-8827	Country:				
Source Type:	Implementer	Zip Code:		92707-5092		
Owner/Operator Ind:	Current Operator	Street No:				
Type:	Other	Street 1:		1001 W STEVEN AVENUE		
Name:	RITA KIM	Street 2:		#191		
Date Became Current:		City:		SANTA ANA		
Date Ended Current:		State:		CA		
Phone:	714-300-8827	Country:				
Source Type:	Implementer	Zip Code:		92707-5092		
70	1 of 1	ENE	0.47 / 2,497.73	32.48 / -5	MOISES BENITEZ 1040 MACARTHUR BOULEVARD APT 74 SANTA ANA CA 92707	RCRA TSD
EPA Handler ID:	CAC003016282					
Gen Status Universe:	No Report					
Contact Name:	MOISES BENITEZ					
Contact Address:	1040 MACARTHUR BOULEVARD APT 74 , , SANTA ANA , CA, 92707 ,					
Contact Phone No and Ext:	657-346-8499					
Contact Email:	NANCYRUIZ@ALLIANCE-ENVIRO.COM					
Contact Country:						
Land Type:						
County Name:	ORANGE					
EPA Region:	09					
Receive Date:	20190522					
Location Latitude:	33.698597					
Location Longitude:	-117.883299					
<u>Violation/Evaluation Summary</u>						
Note:	NO RECORDS: As of Nov 2021, there are no Compliance Monitoring and Enforcement (violation) records associated with this facility (EPA ID).					
<u>Handler Summary</u>						
Importer Activity:	No					
Mixed Waste Generator:	No					
Transporter Activity:	No					
Transfer Facility:	No					
Onsite Burner Exemption:	No					
Smelting, Melting and Refining:	No					
Underground Injection Control:	No					
Commercial TSD:	No					

Map Key	Number of Records	Direction	Distance (mi/ft)	Elev/Diff (ft)	Site	DB
Used Oil Transporter:		No				
Used Oil Transfer Facility:		No				
Used Oil Processor:		No				
Used Oil Refiner:		No				
Used Oil Burner:		No				
Used Oil Market Burner:		No				
Used Oil Spec Marketer:		No				
<u>Hazardous Waste Handler Details</u>						
Sequence No:		1				
Receive Date:		20190522				
Handler Name:		MOISES BENITEZ				
Federal Waste Generator Code:		N				
Generator Code Description:		Not a Generator, Verified				
Source Type:		Implementer				
<u>Owner/Operator Details</u>						
Owner/Operator Ind:		Current Owner			Street No:	
Type:		Other			Street 1:	1040 MACARTHUR BOULEVARD APT 74
Name:		MOISES BENITEZ			Street 2:	
Date Became Current:					City:	SANTA ANA
Date Ended Current:					State:	CA
Phone:		657-346-8499			Country:	
Source Type:		Implementer			Zip Code:	92707
Owner/Operator Ind:		Current Operator			Street No:	
Type:		Other			Street 1:	1040 MACARTHUR BOULEVARD APT 74
Name:		MOISES BENITEZ			Street 2:	
Date Became Current:					City:	SANTA ANA
Date Ended Current:					State:	CA
Phone:		657-346-8499			Country:	
Source Type:		Implementer			Zip Code:	92707
71	1 of 1	ESE	0.48 / 2,517.87	35.76 / -2	3400 AVE. OF THE ARTS 3400 AVENUE OF THE ARTS COSTA MESA CA 92626	RCRA TSD

EPA Handler ID: CAC003016438
Gen Status Universe: No Report
Contact Name: PETE CAPPEL
Contact Address: 3400 AVENUE OF THE ARTS , , COSTA MESA , CA, 92626 ,
Contact Phone No and Ext: 303-691-4560
Contact Email: PETER.CAPPEL@AIMCO.COM
Contact Country:
Land Type:
County Name: ORANGE
EPA Region: 09
Receive Date: 20190523
Location Latitude: 33.693093
Location Longitude: -117.88016

Violation/Evaluation Summary

Note: NO RECORDS: As of Nov 2021, there are no Compliance Monitoring and Enforcement (violation) records associated with this facility (EPA ID).

Handler Summary

Importer Activity: No
Mixed Waste Generator: No
Transporter Activity: No

Map Key	Number of Records	Direction	Distance (mi/ft)	Elev/Diff (ft)	Site	DB
Transfer Facility:		No				
Onsite Burner Exemption:		No				
Smelting, Melting and Refining:		No				
Underground Injection Control:		No				
Commercial TSD:		No				
Used Oil Transporter:		No				
Used Oil Transfer Facility:		No				
Used Oil Processor:		No				
Used Oil Refiner:		No				
Used Oil Burner:		No				
Used Oil Market Burner:		No				
Used Oil Spec Marketer:		No				

Hazardous Waste Handler Details

Sequence No: 1
Receive Date: 20190523
Handler Name: 3400 AVE. OF THE ARTS
Federal Waste Generator Code: N
Generator Code Description: Not a Generator, Verified
Source Type: Implementer

Owner/Operator Details

Owner/Operator Ind:	Current Operator	Street No:	
Type:	Other	Street 1:	3400 AVENUE OF THE ARTS
Name:	PETE CAPPEL	Street 2:	
Date Became Current:		City:	COSTA MESA
Date Ended Current:		State:	CA
Phone:	303-691-4560	Country:	
Source Type:	Implementer	Zip Code:	92626

Owner/Operator Ind:	Current Owner	Street No:	
Type:	Other	Street 1:	3400 AVENUE OF THE ARTS
Name:	LA LAKES LP	Street 2:	
Date Became Current:		City:	COSTA MESA
Date Ended Current:		State:	CA
Phone:	303-691-4560	Country:	
Source Type:	Implementer	Zip Code:	92626

<u>72</u>	1 of 1	ENE	0.48 / 2,534.19	32.56 / -5	GLORIA DUWALT 1010 WEST MACARTHUR BOULEVARD APT 5 SANTA ANA CA 92707	RCRA TSD
---------------------------	--------	------------	----------------------------	-----------------------	---	-----------------

EPA Handler ID: CAC003013049
Gen Status Universe: No Report
Contact Name: GLORIA DUWALT
Contact Address: 1010 WEST MACARTHUR BOULEVARD APT 5 , , SANTA ANA , CA, 92707 ,
Contact Phone No and Ext: 714-981-0490
Contact Email: NANCYRUIZ@ALLIANCE-ENVIRO.COM
Contact Country:
Land Type:
County Name: ORANGE
EPA Region: 09
Receive Date: 20190502
Location Latitude: 33.698565
Location Longitude: -117.881906

Violation/Evaluation Summary

Note: NO RECORDS: As of Nov 2021, there are no Compliance Monitoring and Enforcement (violation) records associated with this facility (EPA ID).

Map Key	Number of Records	Direction	Distance (mi/ft)	Elev/Diff (ft)	Site	DB
---------	----------------------	-----------	---------------------	-------------------	------	----

Handler Summary

Importer Activity: No
Mixed Waste Generator: No
Transporter Activity: No
Transfer Facility: No
Onsite Burner Exemption: No
Smelting, Melting and Refining: No
Underground Injection Control: No
Commercial TSD: No
Used Oil Transporter: No
Used Oil Transfer Facility: No
Used Oil Processor: No
Used Oil Refiner: No
Used Oil Burner: No
Used Oil Market Burner: No
Used Oil Spec Marketer: No

Hazardous Waste Handler Details

Sequence No: 1
Receive Date: 20190502
Handler Name: GLORIA DUWALT
Federal Waste Generator Code: N
Generator Code Description: Not a Generator, Verified
Source Type: Implementer

Owner/Operator Details

Owner/Operator Ind:	Current Owner	Street No:	
Type:	Other	Street 1:	1010 WEST MACARTHUR BOULEVARD APT 5
Name:	GLORIA DUWALT	Street 2:	
Date Became Current:		City:	SANTA ANA
Date Ended Current:		State:	CA
Phone:	714-981-0490	Country:	
Source Type:	Implementer	Zip Code:	92707
Owner/Operator Ind:	Current Operator	Street No:	
Type:	Other	Street 1:	1010 WEST MACARTHUR BOULEVARD APT 5
Name:	GLORIA DUWALT	Street 2:	
Date Became Current:		City:	SANTA ANA
Date Ended Current:		State:	CA
Phone:	714-981-0490	Country:	
Source Type:	Implementer	Zip Code:	92707

73	1 of 2	NW	0.59 / 3,102.86	45.29 / 8	ARMSTRONG RANCH HIGH SCHOOL 3529 SOUTH GREENVILLE STREET SANTA ANA CA 92704-7019	SCH
--------------------	--------	----	--------------------	--------------	--	-----

Estor/EPA ID:	30010009	Permit Renewal Lead:	
Site Code:	404203	Project Manager:	
Nat Priority List:	NO	Supervisor:	JAVIER HINOJOSA
Acres:	40 ACRES	Public Partici Spclst:	
Special Program:		Census Tract:	6059074107
Funding:	SCHOOL DISTRICT	County:	ORANGE
Assembly District:	69	Latitude:	33.702222
Senate District:	34	Longitude:	-117.899722
School District:	SANTA ANA UNIFIED SCHOOL DISTRICT		
APN:	NONE SPECIFIED		
Cleanup Status:	NO FURTHER ACTION AS OF 2/4/2002		
Cleanup Oversight Agencies:	DTSC - LEAD AGENCY		
Site Type:	SCHOOL		

Map Key	Number of Records	Direction	Distance (mi/ft)	Elev/Diff (ft)	Site	DB
---------	-------------------	-----------	------------------	----------------	------	----

Office: SOUTHERN CALIFORNIA SCHOOLS & BROWNFIELDS OUTREACH
Past Use that Caused Contam: AGRICULTURAL - ROW CROPS
Potential Media Affected: SOIL
Potential Contaminant of Concern:

NO CONTAMINANTS FOUND

SITE HISTORY:

The proposed High School #6 (site) is approximately 40-acres in size and located in a mixed agricultural and residential area of Santa Ana. The site has been used for agriculture since 1927. Currently, the site and surrounding parcel are used to grow row crops. Based on historical records, a single-family residence was located on the southwestern corner of the site from 1947 until 1994, when it was demolished.

Status: NO FURTHER ACTION
Program Type: SCHOOL INVESTIGATION
CalEnviroScreen Score: 36-40%
Summary Link: https://www.envirostor.dtsc.ca.gov/public/profile_report?global_id=30010009

Completed Activities

Title: Site Visit - Site Inspections/visit

Title Link:

Area Name:

Area Link:

Sub Area:

Sub Area Link:

Document Type: Site Inspections/Visit (Non LUR)

Date Completed: 4/10/2001

Comments:

Title: PEA Workplan

Title Link: https://www.envirostor.dtsc.ca.gov/public/final_documents2?global_id=30010009&doc_id=6003121

Area Name:

Area Link:

Sub Area:

Sub Area Link:

Document Type: Preliminary Endangerment Assessment Workplan

Date Completed: 7/16/2001

Comments:

Title: Environment Oversight Agreement

Title Link: https://www.envirostor.dtsc.ca.gov/public/final_documents2?global_id=30010009&enforcement_id=60333886

Area Name:

Area Link:

Sub Area:

Sub Area Link:

Document Type: Environmental Oversight Agreement

Date Completed: 3/15/2001

Comments: Environmental Oversight Agreement

Title: Phase 1 Background Information Only

Title Link:

Area Name:

Area Link:

Sub Area:

Sub Area Link:

Document Type: Other Report

Date Completed: 1/22/2001

Comments:

Title: Preliminary Endangerment Assessment Report

Title Link: https://www.envirostor.dtsc.ca.gov/public/final_documents2?global_id=30010009&doc_id=6003118

Area Name:

Area Link:

Sub Area:

Sub Area Link:

Document Type: Preliminary Endangerment Assessment Report

Map Key	Number of Records	Direction	Distance (mi/ft)	Elev/Diff (ft)	Site	DB
Date Completed:		2/4/2002				
Comments:						

73	2 of 2	NW	0.59 / 3,102.86	45.29 / 8	ARMSTRONG RANCH HIGH SCHOOL 3529 SOUTH GREENVILLE STREET SANTA ANA CA 92704-7019	ENVIROSTOR
--------------------	--------	----	--------------------	--------------	--	------------

Estor/EPA ID:	30010009	Assembly District:	69
Site Code:	404203	Senate District:	34
Nat Priority List:	NO	Permit Renewal Lead:	
APN:	NONE SPECIFIED	Public Partici Spclst:	
Census Tract:	6059074107	Project Manager:	
Site Type:	SCHOOL	County:	ORANGE
Address Description:	3529 SOUTH GREENVILLE STREET	Latitude:	33.702222
Office:	SOUTHERN CALIFORNIA SCHOOLS & BROWNFIELDS OUTREACH	Longitude:	-117.899722
Special Program:		Acres:	40 ACRES
Funding:	SCHOOL DISTRICT	Supervisor:	JAVIER HINOJOSA
Cleanup Status:	NO FURTHER ACTION AS OF 2/4/2002		
Cleanup Oversight Agencies:	DTSC - LEAD AGENCY		
School District:	SANTA ANA UNIFIED SCHOOL DISTRICT		
Past Use that Caused Contam:	AGRICULTURAL - ROW CROPS		
Potential Media Affected:	SOIL		
Potential Contamin of Concern:			

NO CONTAMINANTS FOUND

Site History:

The proposed High School #6 (site) is approximately 40-acres in size and located in a mixed agricultural and residential area of Santa Ana. The site has been used for agriculture since 1927. Currently, the site and surrounding parcel are used to grow row crops. Based on historical records, a single-family residence was located on the southwestern corner of the site from 1947 until 1994, when it was demolished.

Status:	NO FURTHER ACTION
Program Type:	SCHOOL INVESTIGATION
CalEnviroScreen Score:	36-40%
Summary Link:	https://www.envirostor.dtsc.ca.gov/public/profile_report?global_id=30010009

Completed Activities

Title:	PEA Workplan
Title Link:	https://www.envirostor.dtsc.ca.gov/public/final_documents2?global_id=30010009&doc_id=6003121
Area Name:	
Area Link:	
Sub Area:	
Sub Area Link:	
Document Type:	Preliminary Endangerment Assessment Workplan
Date Completed:	7/16/2001
Comments:	

Title:	Site Visit - Site Inspections/visit
Title Link:	
Area Name:	
Area Link:	
Sub Area:	
Sub Area Link:	
Document Type:	Site Inspections/Visit (Non LUR)
Date Completed:	4/10/2001
Comments:	

Title:	Environment Oversight Agreement
Title Link:	https://www.envirostor.dtsc.ca.gov/public/final_documents2?global_id=30010009&enforcement_id=60333886
Area Name:	
Area Link:	

Map Key	Number of Records	Direction	Distance (mi/ft)	Elev/Diff (ft)	Site	DB
<hr/>						
Sub Area:						
Sub Area Link:						
Document Type:		Environmental Oversight Agreement				
Date Completed:		3/15/2001				
Comments:		Environmental Oversight Agreement				
Title:		Phase 1Background Information Only				
Title Link:						
Area Name:						
Area Link:						
Sub Area:						
Sub Area Link:						
Document Type:		Other Report				
Date Completed:		1/22/2001				
Comments:						
Title:		Preliminary Endangerment Assessment Report				
Title Link:		https://www.envirostor.dtsc.ca.gov/public/final_documents2?global_id=30010009&doc_id=6003118				
Area Name:						
Area Link:						
Sub Area:						
Sub Area Link:						
Document Type:		Preliminary Endangerment Assessment Report				
Date Completed:		2/4/2002				
Comments:						

Unplottable Summary

Total: 0 Unplottable sites

DB	Company Name/Site Name	Address	City	Zip	ERIS ID
----	---------------------------	---------	------	-----	---------

No unplottable records were found that may be relevant for the search criteria.

Unplottable Report

No unplottable records were found that may be relevant for the search criteria.

Appendix: Database Descriptions

Environmental Risk Information Services (ERIS) can search the following databases. The extent of historical information varies with each database and current information is determined by what is publicly available to ERIS at the time of update. ERIS updates databases as set out in ASTM Standard E1527-13 and E1527-21, Section 8.1.8 Sources of Standard Source Information:

"Government information from nongovernmental sources may be considered current if the source updates the information at least every 90 days, or, for information that is updated less frequently than quarterly by the government agency, within 90 days of the date the government agency makes the information available to the public."

Standard Environmental Record Sources

Federal

Formerly Utilized Sites Remedial Action Program:

DOE FUSRAP

The U.S. Department of Energy (DOE) established the Formerly Utilized Sites Remedial Action Program (FUSRAP) in 1974 to remediate sites where radioactive contamination remained from the Manhattan Project and early U.S. Atomic Energy Commission (AEC) operations. The DOE Office of Legacy Management (LM) established long-term surveillance and maintenance (LTS&M) requirements for remediated FUSRAP sites. DOE evaluates the final site conditions of a remediated site on the basis of risk for different future uses. DOE then confirms that LTS&M requirements will maintain protectiveness.

Government Publication Date: Mar 4, 2017

National Priority List:

NPL

National Priorities List (Superfund)-NPL: EPA's (United States Environmental Protection Agency) list of the most serious uncontrolled or abandoned hazardous waste sites identified for possible long-term remedial action under the Superfund program. The NPL, which EPA is required to update at least once a year, is based primarily on the score a site receives from EPA's Hazard Ranking System. A site must be on the NPL to receive money from the Superfund Trust Fund for remedial action.

Government Publication Date: Dec 30, 2021

National Priority List - Proposed:

PROPOSED NPL

Includes sites proposed (by the EPA, the state, or concerned citizens) for addition to the NPL due to contamination by hazardous waste and identified by the Environmental Protection Agency (EPA) as a candidate for cleanup because it poses a risk to human health and/or the environment.

Government Publication Date: Dec 30, 2021

Deleted NPL:

DELETED NPL

The National Oil and Hazardous Substances Pollution Contingency Plan (NCP) establishes the criteria that the EPA uses to delete sites from the NPL. In accordance with 40 CFR 300.425.(e), sites may be deleted from the NPL where no further response is appropriate.

Government Publication Date: Dec 30, 2021

SEMS List 8R Active Site Inventory:

SEMS

The Superfund Program has deployed the Superfund Enterprise Management System (SEMS), which integrates multiple legacy systems into a comprehensive tracking and reporting tool. This inventory contains active sites evaluated by the Superfund program that are either proposed to be or are on the National Priorities List (NPL) as well as sites that are in the screening and assessment phase for possible inclusion on the NPL. The Active Site Inventory Report displays site and location information at active SEMS sites. An active site is one at which site assessment, removal, remedial, enforcement, cost recovery, or oversight activities are being planned or conducted.

Government Publication Date: Dec 30, 2021

Inventory of Open Dumps, June 1985:

ODI

The Resource Conservation and Recovery Act (RCRA) provides for publication of an inventory of open dumps. The Act defines "open dumps" as facilities which do not comply with EPA's "Criteria for Classification of Solid Waste Disposal Facilities and Practices" (40 CFR 257).

Government Publication Date: Jun 1985

SEMS List 8R Archive Sites:[SEMS ARCHIVE](#)

The Superfund Enterprise Management System (SEMS) Archived Site Inventory displays site and location information at sites archived from SEMS. An archived site is one at which EPA has determined that assessment has been completed and no further remedial action is planned under the Superfund program at this time.

Government Publication Date: Dec 30, 2021

Comprehensive Environmental Response, Compensation and Liability Information System -[CERCLIS](#)**CERCLIS:**

Superfund is a program administered by the United States Environmental Protection Agency (EPA) to locate, investigate, and clean up the worst hazardous waste sites throughout the United States. CERCLIS is a database of potential and confirmed hazardous waste sites at which the EPA Superfund program has some involvement. It contains sites that are either proposed to be or are on the National Priorities List (NPL) as well as sites that are in the screening and assessment phase for possible inclusion on the NPL. The EPA administers the Superfund program in cooperation with individual states and tribal governments; this database is made available by the EPA.

Government Publication Date: Oct 25, 2013

EPA Report on the Status of Open Dumps on Indian Lands:[IODI](#)

Public Law 103-399, The Indian Lands Open Dump Cleanup Act of 1994, enacted October 22, 1994, identified congressional concerns that solid waste open dump sites located on American Indian or Alaska Native (AI/AN) lands threaten the health and safety of residents of those lands and contiguous areas. The purpose of the Act is to identify the location of open dumps on Indian lands, assess the relative health and environment hazards posed by those sites, and provide financial and technical assistance to Indian tribal governments to close such dumps in compliance with Federal standards and regulations or standards promulgated by Indian Tribal governments or Alaska Native entities.

Government Publication Date: Dec 31, 1998

CERCLIS - No Further Remedial Action Planned:[CERCLIS NFRAP](#)

An archived site is one at which EPA has determined that assessment has been completed and no further remedial action is planned under the Superfund program at this time. The Archive designation means that, to the best of EPA's knowledge, assessment at a site has been completed and that EPA has determined no further steps will be taken to list this site on the National Priorities List (NPL). This decision does not necessarily mean that there is no hazard associated with a given site; it only means that, based upon available information, the location is not judged to be a potential NPL site.

Government Publication Date: Oct 25, 2013

CERCLIS Liens:[CERCLIS LIENS](#)

A Federal Superfund lien exists at any property where EPA has incurred Superfund costs to address contamination ("Superfund site") and has provided notice of liability to the property owner. A Federal CERCLA ("Superfund") lien can exist by operation of law at any site or property at which EPA has spent Superfund monies. This database is made available by the United States Environmental Protection Agency (EPA).

Government Publication Date: Jan 30, 2014

RCRA CORRACTS-Corrective Action:[RCRA CORRACTS](#)

RCRA Info is EPA's comprehensive information system, providing access to data supporting the Resource Conservation and Recovery Act (RCRA) of 1976 and the Hazardous and Solid Waste Amendments (HSWA) of 1984. At these sites, the Corrective Action Program ensures that cleanups occur. EPA and state regulators work with facilities and communities to design remedies based on the contamination, geology, and anticipated use unique to each site.

Government Publication Date: Nov 17, 2021

RCRA non-CORRACTS TSD Facilities:[RCRA TSD](#)

RCRA Info is EPA's comprehensive information system, providing access to data supporting the Resource Conservation and Recovery Act (RCRA) of 1976 and the Hazardous and Solid Waste Amendments (HSWA) of 1984. This database includes Non-Corrective Action sites listed as treatment, storage and/or disposal facilities of hazardous waste as defined by the Resource Conservation and Recovery Act (RCRA).

Government Publication Date: Nov 17, 2021

RCRA Generator List:[RCRA LQG](#)

RCRA Info is EPA's comprehensive information system, providing access to data supporting the Resource Conservation and Recovery Act (RCRA) of 1976 and the Hazardous and Solid Waste Amendments (HSWA) of 1984. RCRA Info replaces the data recording and reporting abilities of the Resource Conservation and Recovery Information System (RCRIS) and the Biennial Reporting System (BRS). A hazardous waste generator is any person or site whose processes and actions create hazardous waste (see 40 CFR 260.10). Large Quantity Generators (LQGs) generate 1,000 kilograms per month or more of hazardous waste or more than one kilogram per month of acutely hazardous waste.

Government Publication Date: Nov 17, 2021

RCRA Small Quantity Generators List:[RCRA SQG](#)

RCRA Info is the EPA's comprehensive information system, providing access to data supporting the Resource Conservation and Recovery Act (RCRA) of 1976 and the Hazardous and Solid Waste Amendments (HSWA) of 1984. RCRA Info replaces the data recording and reporting abilities of the Resource Conservation and Recovery Information System (RCRIS) and the Biennial Reporting System (BRS). A hazardous waste generator is any person or site whose processes and actions create hazardous waste (see 40 CFR 260.10). Small Quantity Generators (SQGs) generate more than 100 kilograms, but less than 1,000 kilograms, of hazardous waste per month.

Government Publication Date: Nov 17, 2021

RCRA Very Small Quantity Generators List:[RCRA VSQG](#)

RCRA Info is the EPA's comprehensive information system, providing access to data supporting the Resource Conservation and Recovery Act (RCRA) of 1976 and the Hazardous and Solid Waste Amendments (HSWA) of 1984. A hazardous waste generator is any person or site whose processes and actions create hazardous waste (see 40 CFR 260.10). Very Small Quantity Generators (VSQG) generate 100 kilograms or less per month of hazardous waste, or one kilogram or less per month of acutely hazardous waste. Additionally, VSQG may not accumulate more than 1,000 kilograms of hazardous waste at any time.

Government Publication Date: Nov 17, 2021

RCRA Non-Generators:[RCRA NON GEN](#)

RCRA Info is EPA's comprehensive information system, providing access to data supporting the Resource Conservation and Recovery Act (RCRA) of 1976 and the Hazardous and Solid Waste Amendments (HSWA) of 1984. RCRA Info replaces the data recording and reporting abilities of the Resource Conservation and Recovery Information System (RCRIS) and the Biennial Reporting System (BRS). A hazardous waste generator is any person or site whose processes and actions create hazardous waste (see 40 CFR 260.10). Non-Generators do not presently generate hazardous waste.

Government Publication Date: Nov 17, 2021

RCRA Sites with Controls:[RCRA CONTROLS](#)

List of Resource Conservation and Recovery Act (RCRA) facilities with institutional controls in place. RCRA gives the U.S. Environmental Protection Agency (EPA) the authority to control hazardous waste from the "cradle-to-grave." This includes the generation, transportation, treatment, storage, and disposal of hazardous waste. RCRA also set forth a framework for the management of non-hazardous solid wastes. The 1986 amendments to RCRA enabled EPA to address environmental problems that could result from underground tanks storing petroleum and other hazardous substances.

Government Publication Date: Nov 17, 2021

Federal Engineering Controls-ECs:[FED ENG](#)

Engineering controls (ECs) encompass a variety of engineered and constructed physical barriers (e.g., soil capping, sub-surface venting systems, mitigation barriers, fences) to contain and/or prevent exposure to contamination on a property. This database is made available by the United States Environmental Protection Agency (EPA).

Government Publication Date: Dec 30, 2021

Federal Institutional Controls- ICs:[FED INST](#)

Institutional controls are non-engineered instruments, such as administrative and legal controls, that help minimize the potential for human exposure to contamination and/or protect the integrity of the remedy. Although it is EPA's (United States Environmental Protection Agency) expectation that treatment or engineering controls will be used to address principal threat wastes and that groundwater will be returned to its beneficial use whenever practicable, ICs play an important role in site remedies because they reduce exposure to contamination by limiting land or resource use and guide human behavior at a site.

Government Publication Date: Dec 30, 2021

Land Use Control Information System:[LUCIS](#)

The LUCIS database is maintained by the U.S. Department of the Navy and contains information for former Base Realignment and Closure (BRAC) properties across the United States.

Government Publication Date: Sep 1, 2006

Emergency Response Notification System:[ERNS 1982 TO 1986](#)

Database of oil and hazardous substances spill reports controlled by the National Response Center. The primary function of the National Response Center is to serve as the sole national point of contact for reporting oil, chemical, radiological, biological, and etiological discharges into the environment anywhere in the United States and its territories.

Government Publication Date: 1982-1986

Emergency Response Notification System:

ERNS 1987 TO 1989

Database of oil and hazardous substances spill reports controlled by the National Response Center. The primary function of the National Response Center is to serve as the sole national point of contact for reporting oil, chemical, radiological, biological, and etiological discharges into the environment anywhere in the United States and its territories.

Government Publication Date: 1987-1989

Emergency Response Notification System:

ERNS

Database of oil and hazardous substances spill reports made available by the United States Coast Guard National Response Center (NRC). The NRC fields initial reports for pollution and railroad incidents and forwards that information to appropriate federal/state agencies for response. These data contain initial incident data that has not been validated or investigated by a federal/state response agency.

Government Publication Date: Jul 26, 2021

The Assessment, Cleanup and Redevelopment Exchange System (ACRES) Brownfield Database:

FED BROWNFIELDS

Brownfields are real property, the expansion, redevelopment, or reuse of which may be complicated by the presence or potential presence of a hazardous substance, pollutant, or contaminant. Cleaning up and reinvesting in these properties protects the environment, reduces blight, and takes development pressures off greenspaces and working lands. This database is made available by the United States Environmental Protection Agency (EPA).

Government Publication Date: Aug 20, 2021

FEMA Underground Storage Tank Listing:

FEMA UST

The Federal Emergency Management Agency (FEMA) of the Department of Homeland Security maintains a list of FEMA owned underground storage tanks.

Government Publication Date: Dec 31, 2017

Facility Response Plan:

FRP

List of facilities that have submitted Facility Response Plans (FRP) to EPA. Facilities that could reasonably be expected to cause "substantial harm" to the environment by discharging oil into or on navigable waters are required to prepare and submit Facility Response Plans (FRPs). Harm is determined based on total oil storage capacity, secondary containment and age of tanks, oil transfer activities, history of discharges, proximity to a public drinking water intake or sensitive environments.

Government Publication Date: Dec 2, 2020

Historical Gas Stations:

HIST GAS STATIONS

This historic directory of service stations is provided by the Cities Service Company. The directory includes Cities Service filling stations that were located throughout the United States in 1930.

Government Publication Date: Jul 1, 1930

Petroleum Refineries:

REFN

List of petroleum refineries from the U.S. Energy Information Administration (EIA) Refinery Capacity Report. Includes operating and idle petroleum refineries (including new refineries under construction) and refineries shut down during the previous year located in the 50 States, the District of Columbia, Puerto Rico, the Virgin Islands, Guam, and other U.S. possessions. Survey locations adjusted using public data.

Government Publication Date: Jul 10, 2020

Petroleum Product and Crude Oil Rail Terminals:

BULK TERMINAL

List of petroleum product and crude oil rail terminals made available by the U.S. Energy Information Administration (EIA). Includes operable bulk petroleum product terminals located in the 50 States and the District of Columbia with a total bulk shell storage capacity of 50,000 barrels or more, and/or the ability to receive volumes from tanker, barge, or pipeline; also rail terminals handling the loading and unloading of crude oil that were active between 2017 and 2018. Petroleum product terminals comes from the EIA-815 Bulk Terminal and Blender Report, which includes working, shell in operation, and shell idle for several major product groupings. Survey locations adjusted using public data.

Government Publication Date: Apr 28, 2020

LIEN on Property:

SEMS LIEN

The EPA Superfund Enterprise Management System (SEMS) provides LIEN information on properties under the EPA Superfund Program.

Government Publication Date: Dec 30, 2021

Superfund Decision Documents:

SUPERFUND ROD

This database contains a listing of decision documents for Superfund sites. Decision documents serve to provide the reasoning for the choice of (or) changes to a Superfund Site cleanup plan. The decision documents include Records of Decision (ROD), ROD Amendments, Explanations of Significant Differences (ESD), along with other associated memos and files. This information is maintained and made available by the US EPA (Environmental Protection Agency).

Government Publication Date: Nov 16, 2021

State**State Response Sites:**

RESPONSE

A list of identified confirmed release sites where the Department of Toxic Substances Control (DTSC) is involved in remediation, either in a lead or oversight capacity. These confirmed release sites are generally high-priority and high potential risk. This database is state equivalent NPL.

Government Publication Date: Jan 6, 2022

EnviroStor Database:

ENVIROSTOR

The EnviroStor Data Management System is made available by the Department of Toxic Substances Control (DTSC). Includes Corrective Action sites, Tiered Permit sites, Historical Sites and Evaluation/Investigation sites. This database is state equivalent CERCLIS.

Government Publication Date: Jan 6, 2022

Delisted State Response Sites:

DELISTED ENVS

Sites removed from the list of State Response Sites made available by the EnviroStor Data Management System, Department of Toxic Substances Control (DTSC).

Government Publication Date: Jan 6, 2022

Solid Waste Information System (SWIS):

SWF/LF

The Solid Waste Information System (SWIS) database made available by the Department of Resources Recycling and Recovery (CalRecycle) contains information on solid waste facilities, operations, and disposal sites throughout the State of California. The types of facilities found in this database include landfills, transfer stations, material recovery facilities, composting sites, transformation facilities, waste tire sites, and closed disposal sites.

Government Publication Date: Nov 2, 2021

Solid Waste Disposal Sites with Waste Constituents Above Hazardous Waste Levels:

SWRCB SWF

This is a list of solid waste disposal sites identified by California State Water Resources Control Board with waste constituents above hazardous waste levels outside the waste management unit.

Government Publication Date: Sep 20, 2006

Waste Management Unit Database:

WMUD

The Waste Management Unit Database System tracks and inventories waste management units. CCR Title 27 contains criteria stating that Waste Management Units are classified according to their ability to contain wastes. Containment shall be determined by geology, hydrology, topography, climatology, and other factors relating to the ability of the Unit to protect water quality. Water Code Section 13273.1 requires that operators submit a water quality solid waste assessment test (SWAT) report to address leak status. The WMUDS was last updated by the State Water Resources control board in 2000.

Government Publication Date: Jan 1, 2000

EnviroStor Hazardous Waste Facilities:

HWP

A list of hazardous waste facilities including permitted, post-closure and historical facilities found in the Department of Toxic Substances Control (DTSC) EnviroStor database.

Government Publication Date: Jan 6, 2022

Sites Listed in the Solid Waste Assessment Test (SWAT) Program Report:

SWAT

In a 1993 Memorandum of Understanding, the State Water Resources Control Board (SWRCB) agreed to submit a comprehensive report on the Solid Waste Assessment Test (SWAT) Program to the California Integrated Waste Management Board (CIWMB). This report summarizes the work completed to date on the SWAT Program, and addresses both the impacts that leakage from solid waste disposal sites (SWDS) may have upon waters of the State and the actions taken to address such leakage.

Government Publication Date: Dec 31, 1995

Construction and Demolition Debris Recyclers:

C&D DEBRIS RECY

This listing of Construction and Demolition Debris Recyclers is maintained by the California Intergrated Waste Management Board-common C&D materials include lumber, drywall, metals, masonry (brick, concrete, etc.), carpet, plastic, pipe, rocks, dirt, paper, cardboard, or green waste related to land development.

Government Publication Date: Jun 20, 2018

Recycling Centers:

RECYCLING

This list of Certified Recycling Centers that are operating under the state of California's Beverage Container Recycling Program is maintained by the California Department of Resources Recycling and Recovery.

Government Publication Date: Dec 17, 2021

Listing of Certified Processors:

PROCESSORS

This list of Certified Processors that are operating under the state of California's Beverage Container Recycling Program is maintained by the California Department of Resources Recycling and Recovery.

Government Publication Date: Dec 20, 2021

Listing of Certified Dropoff, Collection, and Community Service Programs:

CONTAINER RECY

This list of Certified Dropoff, Collection, and Community Service Programs (non-buyback) operating under the state of California's Beverage Container Recycling Program is maintained by the California Department of Resources Recycling and Recovery.

Government Publication Date: Dec 17, 2021

Land Disposal Sites:

LDS

Land Disposal Sites in GeoTracker, the State Water Resources Control Board (SWRCB)'s data management system. The Land Disposal program regulates of waste discharge to land for treatment, storage and disposal in waste management units. Waste management units include waste piles, surface impoundments, and landfills.

Government Publication Date: Oct 20, 2021

Leaking Underground Fuel Tank Reports:

LUST

List of Leaking Underground Storage Tanks within the Cleanup Sites data in GeoTracker database. GeoTracker is the State Water Resources Control Board's (SWRCB) data management system for managing sites that impact groundwater, especially those that require groundwater cleanup (Underground Storage Tanks, Department of Defense and Site Cleanup Program) as well as permitted facilities such as operating Underground Storage Tanks. The Leak Prevention Program that overlooks LUST sites is the SWRCB in California's Environmental Protection Agency.

Government Publication Date: Jun 22, 2021

Delisted Leaking Storage Tanks:

DELISTED LST

List of Leaking Underground Storage Tanks (LUST) cleanup sites removed from GeoTracker, the State Water Resources Control Board (SWRCB)'s database system, as well as sites removed from the SWRCB's list of UST Case closures.

Government Publication Date: Jun 22, 2021

Permitted Underground Storage Tank (UST) in GeoTracker:

UST

List of Permitted Underground Storage Tank (UST) sites made available by the State Water Resources Control Board (SWRCB) in California's Environmental Protection Agency (EPA).

Government Publication Date: Jan 3, 2022

Proposed Closure of Underground Storage Tank Cases:

UST CLOSURE

List of UST cases that are being considered for closure by either the California Environmental Protection Agency, State Water Resources Control Board or the Executive Director that have been posted for a 60-day public comment period.

Government Publication Date: May 5, 2021

Historical Hazardous Substance Storage Information Database:

HHSS

The Historical Hazardous Substance Storage database contains information collected in the 1980s from facilities that stored hazardous substances. The information was originally collected on paper forms, was later transferred to microfiche, and recently indexed as a searchable database. When using this database, please be aware that it is based upon self-reported information submitted by facilities which has not been independently verified. It is unlikely that every facility responded to the survey and the database should not be expected to be a complete inventory of all facilities that were operating at that time. This database is maintained by the California State Water Resources Control Board's (SWRCB) Geotracker.

Government Publication Date: Aug 27, 2015

Statewide Environmental Evaluation and Planning System:

UST SWEEPS

The Statewide Environmental Evaluation and Planning System (SWEEPS) is a historical listing of active and inactive underground storage tanks made available by the California State Water Resources Control Board (SWRCB).

Government Publication Date: Oct 1, 1994

Aboveground Storage Tanks:

AST

A statewide list from 2009 of aboveground storage tanks (ASTs) made available by the Cal FIRE Office of the State Fire Marshal (OSFM). This list is no longer maintained or updated by the Cal FIRE OSFM.

Government Publication Date: Aug 31, 2009

SWRCB Historical Aboveground Storage Tanks:

AST SWRCB

A list of aboveground storage tanks made available by the California State Water Resources Control Board (SWRCB). Effective January 1, 2008, the Certified Unified Program Agencies (CUPAs) are vested with the responsibility and authority to implement the Aboveground Petroleum Storage Act (APSA).

Government Publication Date: Dec 1, 2007

Oil and Gas Facility Tanks:

TANK OIL GAS

Locations of oil and gas tanks that fall under the jurisdiction of the Geologic Energy Management Division of the California Department of Conservation (CalGEM) (CCR 1760). CalGEM was formerly the Division of Oil, Gas, and Geothermal Resources (DOGGR).

Government Publication Date: Dec 9, 2021

Delisted Storage Tanks:

DELISTED TNK

This database contains a list of storage tank sites that were removed by the State Water Resources Control Board (SWRCB) in California's Environmental Protection Agency (EPA) and the Cal FIRE Office of State Fire Marshal (OSFM).

Government Publication Date: Jan 3, 2022

California Environmental Reporting System (CERS) Tanks:

CERS TANK

List of sites in the California Environmental Protection Agency (CalEPA) Regulated Site Portal which fall under the Aboveground Petroleum Storage and Underground Storage Tank regulatory programs. The CalEPA oversees the statewide implementation of the Unified Program which applies regulatory standards to protect Californians from hazardous waste and materials.

Government Publication Date: Dec 8, 2021

Delisted California Environmental Reporting System (CERS) Tanks:

DELISTED CTNK

This database contains a list of Aboveground Petroleum Storage and Underground Storage Tank sites that were removed from in the California Environmental Protection Agency (CalEPA) Regulated Site Portal.

Government Publication Date: Dec 8, 2021

Historical Hazardous Substance Storage Container Information - Facility Summary:

HIST TANK

The State Water Resources Control Board maintained the Hazardous Substance Storage Containers listing and inventory in the 1980s. This facility summary lists historic tank sites where the following container types were present: farm motor vehicle fuel tanks; waste tanks; sumps; pits, ponds, lagoons, and others; and all other product tanks. This set, published in May 1988, lists facility and owner information, as well as the number of containers. This data is historic and will not be updated.

Government Publication Date: May 27, 1988

Site Mitigation and Brownfields Reuse Program Facility Sites with Land Use Restrictions:

LUR

The Department of Toxic Substances Control (DTSC) Site Mitigation and Brownfields Reuse Program (SMBRP) list includes sites cleaned up under the program's oversight and generally does not include current or former hazardous waste facilities that required a hazardous waste facility permit. The list represents land use restrictions that are active. Some sites have multiple land use restrictions.

Government Publication Date: Jan 6, 2022

CALSITES Database:

CALSITES

This historical database was maintained by the Department of Toxic Substance Control (DTSC) for more than a decade. CALSITES contains information on Brownfield properties with confirmed or potential hazardous contamination. In 2006, DTSC introduced EnviroStor as the latest Brownfields site database.

Government Publication Date: May 1, 2004

Hazardous Waste Management Program Facility Sites with Deed / Land Use Restrictions:

HLUR

The Department of Toxic Substances Control (DTSC) Hazardous Waste Management Program (HWMP) has developed a list of current or former hazardous waste facilities that have a recorded land use restriction at the local county recorder's office. The land use restrictions on this list were required by the DTSC HWMP as a result of the presence of hazardous substances that remain on site after the facility (or part of the facility) has been closed or cleaned up. The types of land use restriction include deed notice, deed restriction, or a land use restriction that binds current and future owners.

Government Publication Date: Feb 18, 2021

Deed Restrictions and Land Use Restrictions:

DEED

List of Deed Restrictions, Land Use Restrictions and Covenants in GeoTracker made available by the State Water Resources Control Board (SWRCB) in California's Environmental Protection Agency. A deed restriction (land use covenant) may be required to facilitate the remediation of past environmental contamination and to protect human health and the environment by reducing the risk of exposure to residual hazardous materials.

Government Publication Date: Oct 20, 2021

Voluntary Cleanup Program:

VCP

List of sites in the Voluntary Cleanup Program made available by the Department of Toxic Substances and Control (DTSC). The Voluntary Cleanup Program was designed to respond to lower priority sites. Under the Voluntary Cleanup Program, DTSC enters site-specific agreements with project proponents for DTSC oversight of site assessment, investigation, and/or removal or remediation activities, and the project proponents agree to pay DTSC's reasonable costs for those services.

Government Publication Date: Jan 6, 2022

GeoTracker Cleanup Program Sites:

CLEANUP SITES

A list of Cleanup Program sites in the state of California made available by The State Water Resources Control Board (SWRCB) of the California Environmental Protection Agency (EPA). SWRCB tracks leaking underground storage tank cleanups as well as other water board cleanups.

Government Publication Date: Jun 22, 2021

Delisted County Records:

DELISTED COUNTY

Records removed from county or CUPA databases. Records may be removed from the county lists made available by the respective county departments because they are inactive, or because they have been deemed to be below reportable thresholds.

Government Publication Date: Jan 11, 2022

Tribal

Leaking Underground Storage Tanks (LUSTs) on Indian Lands:

INDIAN LUST

LUSTs on Tribal/Indian Lands in Region 9, which includes California.

Government Publication Date: Apr 8, 2020

Underground Storage Tanks (USTs) on Indian Lands:

INDIAN UST

USTs on Tribal/Indian Lands in Region 9, which includes California.

Government Publication Date: Apr 8, 2020

Delisted Tribal Leaking Storage Tanks:

DELISTED ILST

Leaking Underground Storage Tank facilities which have been removed from the Regional Tribal LUST lists made available by the EPA.

Government Publication Date: Apr 14, 2020

Delisted Tribal Underground Storage Tanks:

DELISTED IUST

Underground Storage Tank facilities which have been removed from the Regional Tribal UST lists made available by the EPA.

Government Publication Date: Apr 14, 2020

County

Orange County - Industrial Cleanup Program Cases Listing:

ICP ORANGE

Orange County Health Care Agency's Environmental Health Division has an Industrial Cleanup (IC) program which oversees the voluntary cleanup of contaminated property. This is a list of cases (by city) which the IC program has overseen in the past, or is currently overseeing.

Government Publication Date: Dec 10, 2021

Orange County - LOP Lead Cases List:[LOP ORANGE](#)

The Local Oversight Program of the County of Orange provides regulatory cleanup oversight for cleanup of leaking underground storage tanks (USTs). This dataset is provided by the Orange County Health Care Agency.

Government Publication Date: Dec 10, 2021

Orange County - Non-Petroleum Underground Storage Tank Cases:[NPUT ORANGE](#)

This list of open and closed non-petroleum underground storage tank cases is maintained by the Orange County Health Care Agency.

Government Publication Date: Dec 10, 2021

Orange County - Underground Storage Tanks Listing:[UST ORANGE](#)

A list of registered Underground Storage Tank (UST) sites in Orange County. This list is made available by Orange County Health Care Agency (OCHCA), Environmental Health Division which oversees the underground storage tank inspection program in most of the cities of Orange County, with the exception of Anaheim, Fullerton, and Orange.

Government Publication Date: Dec 10, 2021

Orange County - Aboveground Petroleum Storage Tank Listing:[AST ORANGE](#)

A list of Aboveground Petroleum Storage Tank (APST) facilities inspected by Orange County Certified Unified Program Agency (CUPA) Under the Aboveground Petroleum Storage Act (APSA). This list is made available by the Environmental Health Division of Orange County Health Care Agency.

Government Publication Date: Dec 10, 2021

Orange County - Anaheim City UST Cleanup Cases:[UST CLP ANAHEIM](#)

A list of UST Cleanup Cases in the City of Anaheim in Orange County. As part of its Groundwater Protection Program, the City of Anaheim managed the UST Cleanup Oversight Program from April 1991 to June 2014. This list is published by the City of Anaheim Underground Storage Tank Cleanup Program.

Government Publication Date: May 26, 2015

Orange County - Anaheim City UST List:[UST ANAHEIM](#)

A list of Underground Storage Tanks in Anaheim City, Orange County. This list is made available by Anaheim Fire & Rescue Department.

Government Publication Date: Jul 21, 2021

Orange County - Anaheim City AST List:[AST ANAHEIM](#)

List of Aboveground Storage Tanks (ASTs) in Anaheim City, Orange County made available by Anaheim Fire & Rescue.

Government Publication Date: Jan 6, 2022

Additional Environmental Record Sources

Federal

Facility Registry Service/Facility Index:[FINDS/FRS](#)

The Facility Registry Service (FRS) is a centrally managed database that identifies facilities, sites, or places subject to environmental regulations or of environmental interest. FRS creates high-quality, accurate, and authoritative facility identification records through rigorous verification and management procedures that incorporate information from program national systems, state master facility records, and data collected from EPA's Central Data Exchange registrations and data management personnel. This list is made available by the Environmental Protection Agency (US EPA).

Government Publication Date: Nov 2, 2020

Toxics Release Inventory (TRI) Program:[TRIS](#)

The EPA's Toxics Release Inventory (TRI) is a database containing data on disposal or other releases of over 650 toxic chemicals from thousands of U. S. facilities and information about how facilities manage those chemicals through recycling, energy recovery, and treatment. One of TRI's primary purposes is to inform communities about toxic chemical releases to the environment.

Government Publication Date: Aug 24, 2021

Perfluorinated Alkyl Substances (PFAS) Releases:[PFAS TRI](#)

List of Toxics Release Inventory (TRI) facilities at which the reported chemical is a Per- or polyfluorinated alkyl substance (PFAS) included in the Environmental Protection Agency (EPA)'s consolidated PFAS Master List of PFAS Substances. The EPA's Toxics Release Inventory (TRI) is a database containing data on disposal or other releases of over 650 toxic chemicals from thousands of U.S. facilities and information about how facilities manage those chemicals through recycling, energy recovery, and treatment.

Government Publication Date: Aug 24, 2021

PFOA/PFOS Contaminated Sites:

PFAS NPL

List of sites where PFOA or PFOS contaminants have been found in drinking water or soil. Made available by the Federal Environmental Protection Agency (EPA).

Government Publication Date: Sep 17, 2021

Perfluorinated Alkyl Substances (PFAS) Water Quality:

PFAS WATER

The Water Quality Portal (WQP) is a cooperative service sponsored by the United States Geological Survey (USGS), the Environmental Protection Agency (EPA), and the National Water Quality Monitoring Council (NWQMC). This listing includes records from the Water Quality Portal where the characteristic (environmental measurement) is in the Environmental Protection Agency (EPA)'s consolidated PFAS Master List of PFAS Substances.

Government Publication Date: Jul 20, 2020

SSEHRI PFAS Contamination Sites:

PFAS SSEHRI

This PFAS Contamination Site Tracker database is compiled by the Social Science Environmental Health Research Institute (SSEHRI) at Northeastern University. According to the SSEHRI, the database records qualitative and quantitative data from each known site of PFAS contamination, including timeline of discovery, sources, levels, health impacts, community response, and government response. The goal of this database is to compile information and support public understanding of the rapidly unfolding issue of PFAS contamination. All data presented was extracted from government websites, news articles, or publicly available documents, and this is cited in the tracker. Disclaimer: The source conveys this database undergoes regular updates as new information becomes available, some sites may be missing and/or contain information that is incorrect or outdated, as well as their information represents all contamination sites SSEHRI is aware of, not all possible contamination sites. This data is not intended to be used for legal purposes. Limited location details are available with this data. Access the following for the most current informations <https://pfasproject.com/pfas-contamination-site-tracker/>

Government Publication Date: Dec 12, 2019

Hazardous Materials Information Reporting System:

HMIRS

US DOT - Department of Transportation Pipeline and Hazardous Materials Safety Administration (PHMSA) Incidents Reports Database taken from Hazmat Intelligence Portal, U.S. Department of Transportation.

Government Publication Date: Sep 1, 2020

National Clandestine Drug Labs:

NCDL

The U.S. Department of Justice ("the Department") provides this data as a public service. It contains addresses of some locations where law enforcement agencies reported they found chemicals or other items that indicated the presence of either clandestine drug laboratories or dumpsites. In most cases, the source of the entries is not the Department, and the Department has not verified the entry and does not guarantee its accuracy.

Government Publication Date: Oct 5, 2020

Toxic Substances Control Act:

TSCA

The Environmental Protection Agency (EPA) is amending the Toxic Substances Control Act (TSCA) section 8(a) Inventory Update Reporting (IUR) rule and changing its name to the Chemical Data Reporting (CDR) rule.

The CDR enables EPA to collect and publish information on the manufacturing, processing, and use of commercial chemical substances and mixtures (referred to hereafter as chemical substances) on the TSCA Chemical Substance Inventory (TSCA Inventory). This includes current information on chemical substance production volumes, manufacturing sites, and how the chemical substances are used. This information helps the Agency determine whether people or the environment are potentially exposed to reported chemical substances. EPA publishes submitted CDR data that is not Confidential Business Information (CBI).

Government Publication Date: Apr 11, 2019

Hist TSCA:

HIST TSCA

The Environmental Protection Agency (EPA) is amending the Toxic Substances Control Act (TSCA) section 8(a) Inventory Update Reporting (IUR) rule and changing its name to the Chemical Data Reporting (CDR) rule.

The 2006 IUR data summary report includes information about chemicals manufactured or imported in quantities of 25,000 pounds or more at a single site during calendar year 2005. In addition to the basic manufacturing information collected in previous reporting cycles, the 2006 cycle is the first time EPA collected information to characterize exposure during manufacturing, processing and use of organic chemicals. The 2006 cycle also is the first time manufacturers of inorganic chemicals were required to report basic manufacturing information.

Government Publication Date: Dec 31, 2006

FTTS Administrative Case Listing:

FTTS ADMIN

An administrative case listing from the Federal Insecticide, Fungicide, & Rodenticide Act (FIFRA) and Toxic Substances Control Act (TSCA), together known as FTTS. This database was obtained from the Environmental Protection Agency's (EPA) National Compliance Database (NCDB). The FTTS and NCDB was shut down in 2006.

Government Publication Date: Jan 19, 2007

FTTS Inspection Case Listing:

FTTS INSP

An inspection case listing from the Federal Insecticide, Fungicide, & Rodenticide Act (FIFRA) and Toxic Substances Control Act (TSCA), together known as FTTS. This database was obtained from the Environmental Protection Agency's (EPA) National Compliance Database (NCDB). The FTTS and NCDB was shut down in 2006.

Government Publication Date: Jan 19, 2007

Potentially Responsible Parties List:

PRP

Early in the cleanup process, the Environmental Protection Agency (EPA) conducts a search to find the potentially responsible parties (PRPs). EPA looks for evidence to determine liability by matching wastes found at the site with parties that may have contributed wastes to the site.

Government Publication Date: Oct 20, 2021

State Coalition for Remediation of Drycleaners Listing:

SCRD DRYCLEANER

The State Coalition for Remediation of Drycleaners (SCRD) was established in 1998, with support from the U.S. Environmental Protection Agency (EPA) Office of Superfund Remediation and Technology Innovation. Coalition members are states with mandated programs and funding for drycleaner site remediation. Current members are Alabama, Connecticut, Florida, Illinois, Kansas, Minnesota, Missouri, North Carolina, Oregon, South Carolina, Tennessee, Texas, and Wisconsin.

Government Publication Date: Nov 08, 2017

Integrated Compliance Information System (ICIS):

ICIS

The Integrated Compliance Information System (ICIS) is a system that provides information for the Federal Enforcement and Compliance (FE&C) and the National Pollutant Discharge Elimination System (NPDES) programs. The FE&C component supports the Environmental Protection Agency's (EPA) Civil Enforcement and Compliance program activities. These activities include Compliance Assistance, Compliance Monitoring and Enforcement. The NPDES program supports tracking of NPDES permits, limits, discharge monitoring data and other program reports.

Government Publication Date: Oct 14, 2021

Drycleaner Facilities:

FED DRYCLEANERS

A list of drycleaner facilities from Enforcement and Compliance History Online (ECHO) online search. The Environmental Protection Agency (EPA) tracks facilities that possess NAIC and SIC codes that classify businesses as drycleaner establishments.

Government Publication Date: May 5, 2021

Delisted Drycleaner Facilities:

DELISTED FED DRY

List of sites removed from the list of Drycleaner Facilities (sites in the EPA's Integrated Compliance Information System (ICIS) with NAIC or SIC codes identifying the business as a drycleaner establishment).

Government Publication Date: May 5, 2021

Formerly Used Defense Sites:

FUDS

Formerly Used Defense Sites (FUDS) are properties that were formerly owned by, leased to, or otherwise possessed by and under the jurisdiction of the Secretary of Defense prior to October 1986, where the Department of Defense (DoD) is responsible for an environmental restoration. This list is published by the U.S. Army Corps of Engineers.

Government Publication Date: May 26, 2021

Former Military Nike Missile Sites:

FORMER NIKE

This information was taken from report DRXTH-AS-IA-83A016 (Historical Overview of the Nike Missile System, 12/1984) which was performed by Environmental Science and Engineering, Inc. for the U.S. Army Toxic and Hazardous Materials Agency Assessment Division. The Nike system was deployed between 1954 and the mid-1970's. Among the substances used or stored on Nike sites were liquid missile fuel (JP-4); starter fluids (UDKH, aniline, and furfuryl alcohol); oxidizer (IRFNA); hydrocarbons (motor oil, hydraulic fluid, diesel fuel, gasoline, heating oil); solvents (carbon tetrachloride, trichloroethylene, trichloroethane, stoddard solvent); and battery electrolyte. The quantities of material disposed of and procedures for disposal are not documented in published reports. Virtually all information concerning the potential for contamination at Nike sites is confined to personnel who were assigned to Nike sites. During deactivation most hardware was shipped to depot-level supply points. There were reportedly instances where excess materials were disposed of on or near the site itself at closure. There was reportedly no routine site decontamination.

Government Publication Date: Dec 2, 1984

PHMSA Pipeline Safety Flagged Incidents:

PIPELINE INCIDENT

A list of flagged pipeline incidents made available by the U.S. Department of Transportation (US DOT) Pipeline and Hazardous Materials Safety Administration (PHMSA). PHMSA regulations require incident and accident reports for five different pipeline system types.

Government Publication Date: Jul 7, 2020

Material Licensing Tracking System (MLTS):

MLTS

A list of sites that store radioactive material subject to the Nuclear Regulatory Commission (NRC) licensing requirements. This list is maintained by the NRC. As of September 2016, the NRC no longer releases location information for sites. Site locations were last received in July 2016.

Government Publication Date: May 11, 2021

Historic Material Licensing Tracking System (MLTS) sites:

HIST MLTS

A historic list of sites that have inactive licenses and/or removed from the Material Licensing Tracking System (MLTS). In some cases, a site is removed from the MLTS when the state becomes an "Agreement State". An Agreement State is a State that has signed an agreement with the Nuclear Regulatory Commission (NRC) authorizing the State to regulate certain uses of radioactive materials within the State.

Government Publication Date: Jan 31, 2010

Mines Master Index File:

MINES

The Master Index File (MIF) contains mine identification numbers issued by the Department of Labor Mine Safety and Health Administration (MSHA) for mines active or opened since 1971. Note that addresses may or may not correspond with the physical location of the mine itself.

Government Publication Date: Nov 2, 2021

Surface Mining Control and Reclamation Act Sites:

SMCRA

An inventory of land and water impacted by past mining (primarily coal mining) is maintained by the Office of Surface Mining Reclamation and Enforcement (OSMRE) to provide information needed to implement the Surface Mining Control and Reclamation Act of 1977 (SMCRA). The inventory contains information on the location, type, and extent of Abandoned Mine Land (AML) impacts, as well as information on the cost associated with the reclamation of those problems. The inventory is based upon field surveys by State, Tribal, and OSMRE program officials. It is dynamic to the extent that it is modified as new problems are identified and existing problems are reclaimed.

Government Publication Date: Dec 18, 2020

Mineral Resource Data System:

MRDS

The Mineral Resource Data System (MRDS) is a collection of reports describing metallic and nonmetallic mineral resources throughout the world. Included are deposit name, location, commodity, deposit description, geologic characteristics, production, reserves, resources, and references. This database contains the records previously provided in the Mineral Resource Data System (MRDS) of USGS and the Mineral Availability System/Mineral Industry Locator System (MAS/MILS) originated in the U.S. Bureau of Mines, which is now part of USGS. The USGS has ceased systematic updates of the MRDS database with their focus more recently on deposits of critical minerals while providing a well-documented baseline of historical mine locations from USGS topographic maps.

Government Publication Date: Mar 15, 2006

Uranium Mill Tailings Radiation Control Act Sites:

URANIUM

The Legacy Management Office of the Department of Energy (DOE) manages radioactive and chemical waste, environmental contamination, and hazardous material at over 100 sites across the U.S. The L.M. Office manages this database of sites registered under the Uranium Mill Tailings Control Act (UMTRCA).

Government Publication Date: Mar 4, 2017

Alternative Fueling Stations:

ALT FUELS

List of alternative fueling stations made available by the US Department of Energy's Office of Energy Efficiency & Renewable Energy. Includes Biodiesel stations, Ethanol (E85) stations, Liquefied Petroleum Gas (Propane) stations, Ethanol (E85) stations, Natural Gas stations, Hydrogen stations, and Electric Vehicle Supply Equipment (EVSE). The National Renewable Energy Laboratory (NREL) obtains information about new stations from trade media, Clean Cities coordinators, a Submit New Station form on the Station Locator website, and through collaborating with infrastructure equipment and fuel providers, original equipment manufacturers (OEMs), and industry groups.

Government Publication Date: Dec 21, 2021

Registered Pesticide Establishments:

SSTS

List of active EPA-registered foreign and domestic pesticide-producing and device-producing establishments based on data from the Section Seven Tracking System (SSTS). The Federal Insecticide, Fungicide, and Rodenticide Act (FIFRA) Section 7 requires that facilities producing pesticides, active ingredients, or devices be registered. The list of establishments is made available by the EPA.

Government Publication Date: Apr 13, 2021

Polychlorinated Biphenyl (PCB) Notifiers:

PCB

Facilities included in the national list of facilities that have notified the United States Environmental Protection Agency (EPA) of Polychlorinated Biphenyl (PCB) activities. Any company or person storing, transporting or disposing of PCBs or conducting PCB research and development must notify the EPA and receive an identification number.

Government Publication Date: Nov 19, 2020

State**Dry Cleaning Facilities:**

DRYCLEANERS

A list of drycleaner related facilities that have EPA ID numbers. These are facilities with certain SIC codes: power laundries, family and commercial, linen supply, commercial laundry, dry cleaning and pressing machines - Coin Operated Laundry and Dry Cleaning. This is provided by the Department of Toxic Substance Control.

Government Publication Date: Dec 20, 2021

Delisted Drycleaners:

DELISTED DRYCLEANERS

Sites removed from the list of drycleaner related facilities that have EPA ID numbers, made available by the California Department of Toxic Substance Control.

Government Publication Date: Dec 20, 2021

Non-Toxic Dry Cleaning Incentive Program:

DRYC GRANT

A list of grant recipients of the Non-Toxic Dry Cleaning Incentive Program made available by the California Air Resources Board (CARB). The program provides grants to eligible dry cleaning businesses to assist them in transitioning away from PERC machines to alternative non-toxic and non-smog forming technologies.

Government Publication Date: Feb 28, 2018

Per- and Polyfluoroalkyl Substances (PFAS):

PFAS

List of sites from the State Water Resources Control Board (SWRCB)'s GeoTracker at which one or more of the potential contaminants of concern are in the PFAS Master List of PFAS Substances made available by the Environmental Protection Agency (US EPA).

Government Publication Date: Jun 22, 2021

PFOA/PFOS Groundwater:

PFAS GW

A list of water wells from the Groundwater Ambient Monitoring and Assessment Program (GAMA) Groundwater Information System with the groundwater chemical perfluorooctanoic acid (PFOA) (NL = 0.014 UG/L) or perfluorooctanoic sulfonate (PFOS) (NL = 0.013 UG/L). The GAMA Groundwater Information System search is made available by California Water Boards.

Government Publication Date: Oct 22, 2020

Hazardous Waste and Substances Site List - Site Cleanup:

HWSS CLEANUP

The Hazardous Waste and Substances Sites (Cortese) List is a planning document used by the State, local agencies and developers to comply with the California Environmental Quality Act requirements in providing information about the location of hazardous materials release sites. This list is published by California Department of Toxic Substance Control.

Government Publication Date: May 20, 2021

Toxic Pit Cleanup Act Sites:

TOXIC PITS

The Toxic Pits Cleanup Act (TPCA) list identifies sites suspected of containing hazardous substances where cleanup has not yet been completed. This list was maintained by the State Water Resources Control Board (SWRCB), is no longer maintained, and updates are not planned.

Government Publication Date: Jul 1, 1995

List of Hazardous Waste Facilities Subject to Corrective Action:

DTSC HWF

This is a list of hazardous waste facilities identified in Health and Safety Code (HSC) § 25187.5. These facilities are those where Department of Toxic Substances Control (DTSC) has taken or contracted for corrective action because a facility owner/operator has failed to comply with a date for taking corrective action in an order issued under HSC § 25187, or because DTSC determined that immediate corrective action was necessary to abate an imminent or substantial endangerment.

Government Publication Date: Jul 18, 2016

EnviroStor Inspection, Compliance, and Enforcement:

INSP COMP ENF

A list of permitted facilities with inspections and enforcements tracked in the Department of Toxic Substance Control (DTSC) EnviroStor.

Government Publication Date: Apr 29, 2021

School Property Evaluation Program Sites:

SCH

A list of sites registered with The Department of Toxic Substances Control (DTSC) School Property Evaluation and Cleanup (SPEC) Division. SPEC is responsible for assessing, investigating and cleaning up proposed school sites. The Division ensures that selected properties are free of contamination or, if the properties were previously contaminated, that they have been cleaned up to a level that protects the students and staff who will occupy the new school.

Government Publication Date: Jan 6, 2022

California Hazardous Material Incident Report System (CHMIRS):

CHMIRS

A list of reported hazardous material incidents, spills, and releases from the California Hazardous Material Incident Report System (CHMIRS). This list has been made available by the California Office of Emergency Services (OES).

Government Publication Date: Aug 1, 2021

Historical California Hazardous Material Incident Report System (CHMIRS):

HIST CHMIRS

A list of reported hazardous material incidents, spills, and releases from the California Hazardous Material Incident Report System (CHMIRS) prior to 1993. This list has been made available by the California Office of Emergency Services (OES).

Government Publication Date: Jan 1, 1993

Hazardous Waste Manifest Data:

HAZNET

A list of hazardous waste manifests received each year by Department of Toxic Substances Control (DTSC). The volume of manifests is typically 900,000 - 1,000,000 annually, representing approximately 450,000 - 500,000 shipments.

Government Publication Date: Oct 24, 2016

Historical Hazardous Waste Manifest Data:

HIST MANIFEST

A list of historic hazardous waste manifests received by the Department of Toxic Substances Control (DTSC) from year the 1980 to 1992. The volume of manifests is typically 900,000 - 1,000,000 annually, representing approximately 450,000 - 500,000 shipments.

Government Publication Date: Dec 31, 1992

DTSC Registered Hazardous Waste Transporters:

HW TRANSPORT

The California Department of Toxic Substances Control (DTSC) maintains this list of Registered Hazardous Waste Transporters.

Government Publication Date: Oct 19, 2020

Registered Waste Tire Haulers:

WASTE TIRE

This list of registered waste tire haulers is maintained by the California Department of Resources Recycling and Recovery.

Government Publication Date: Dec 17, 2021

California Medical Waste Management Program Facility List:

MEDICAL WASTE

This list of Medical Waste Management Program Facilities is maintained by the California Department of Public Health. The Medical Waste Management Program (MWMP) regulates the generation, handling, storage, treatment, and disposal of medical waste by providing oversight for the implementation of the Medical Waste Management Act (MWMA). The MWMP permits and inspects all medical waste off-site treatment facilities, medical waste transporters, and medical waste transfer stations. This list contains transporters, treatment, and transfer facilities.

Government Publication Date: Dec 31, 2020

Historical Cortese List:

HIST CORTESE

List of sites which were once included on the Cortese list. The Hazardous Waste and Substances Sites (Cortese) List is a planning document used by the State, local agencies and developers to comply with the California Environmental Quality Act requirements for providing information about the location of hazardous sites.

Government Publication Date: Nov 13, 2008

Cease and Desist Orders and Cleanup and Abatement Orders:

CDO/CAO

The California Environment Protection Agency "Cortese List" of active Cease and Desist Orders (CDO) and Cleanup and Abatement Orders (CAO). This list contains many CDOs and CAOs that do NOT concern the discharge of wastes that are hazardous materials. Many of the listed orders concern, as examples, discharges of domestic sewage, food processing wastes, or sediment that do not contain hazardous materials, but the Water Boards' database does not distinguish between these types of orders.

Government Publication Date: Dec 6, 2021

California Environmental Reporting System (CERS) Hazardous Waste Sites:

CERS HAZ

List of sites in the California Environmental Protection Agency (CalEPA) Regulated Site Portal which fall under the following regulatory programs: Hazardous Chemical Management, Hazardous Waste Onsite Treatment, Household Hazardous Waste Collection, Hazardous Waste Generator, RCRA LQ HW Generator. The CalEPA oversees the statewide implementation of the Unified Program which applies regulatory standards to protect Californians from hazardous waste and materials.

Government Publication Date: Dec 8, 2021

Delisted Environmental Reporting System (CERS) Hazardous Waste Sites:

DELISTED HAZ

This database contains a list of sites that were removed from the California Environmental Protection Agency (CalEPA) in the following regulatory programs: Hazardous Chemical Management, Hazardous Waste Onsite Treatment, Household Hazardous Waste Collection, Hazardous Waste Generator, RCRA LQ HW Generator.

Government Publication Date: Nov 29, 2018

Sites in GeoTracker:

GEOTRACKER

GeoTracker is the State Water Resource Control Boards' data management system for sites that impact, or have the potential to impact, water quality in California, with emphasis on groundwater. This is a list of sites in GeoTracker that aren't otherwise categorized as LUST, Land Disposal Sites (LDS), Cleanup Sites, or sites having Waste Discharge Requirements (WDR). This listing includes program types such as Underground Injection Control (UIC), Confined Animal Facilities (CAF), Irrigated Lands Regulatory Program, plans, and non-case information.

Government Publication Date: Jun 22, 2021

Mines Listing:

MINE

This list includes mine site locations extracted from the Mines Online database, maintained by the California Department of Conservation. Mines Online (MOL) is an interactive web map designed with GIS features that provide information such as the mine name, mine status, commodity sold, location, and other mine specific data. Please note: Mine location information is provided to assist experts in determining the location of mine operators in accordance with California Civil Code section 1103.4 and reflects information reported by mine operators in annual reports provided under Public Resources Code section 2207. While the Division of Mine Reclamation (DMR) attempts to populate MOL with accurate location information, the DMR cannot guarantee the accuracy of operator reported location information.

Government Publication Date: Dec 17, 2021

Recorded Environmental Cleanup Liens:

LIEN

The California Department of Toxic Substance Control (DTSC) maintains this list of liens placed upon real properties. A lien is utilized by the DTSC to obtain reimbursement from responsible parties for costs associated with the remediation of contaminated properties.

Government Publication Date: Dec 15, 2021

Waste Discharge Requirements:

WASTE DISCHG

List of sites in California State Water Resources Control Board (SWRCB) Waste Discharge Requirements (WDRs) Program in California, made available by the SWRCB via GeoTracker. The WDR program regulates point discharges that are exempt pursuant to Subsection 20090 of Title 27 and not subject to the Federal Water Pollution Control Act. The scope of the WDRs Program also includes the discharge of wastes classified as inert, pursuant to section 20230 of Title 27.

Government Publication Date: Oct 20, 2021

Toxic Pollutant Emissions Facilities:

EMISSIONS

A list of criteria and toxic pollutant emissions data for facilities in California made available by the California Environmental Protection Agency - Air Resources Board (ARB). Risk data may be based on previous inventory submittals. The toxics data are submitted to the ARB by the local air districts as requirement of the Air Toxics "Hot Spots" Program. This program requires emission inventory updates every four years.

Government Publication Date: Dec 31, 2019

Clandestine Drug Lab Sites:

CDL

The Department of Toxic Substances Control (DTSC) maintains a listing of drug lab sites. DTSC is responsible for removal and disposal of hazardous substances discovered by law enforcement officials while investigating illegal/ clandestine drug laboratories.

Government Publication Date: Jan 19, 2021

Tribal

No Tribal additional environmental record sources available for this State.

County

Orange County - Hazardous Waste Facilities:

HW ORANGE

A list of Hazardous Waste Facilities in Orange County. This list is made available by Orange County Environmental Health Department.

Government Publication Date: Dec 10, 2021

Definitions

Database Descriptions: This section provides a detailed explanation for each database including: source, information available, time coverage, and acronyms used. They are listed in alphabetic order.

Detail Report: This is the section of the report which provides the most detail for each individual record. Records are summarized by location, starting with the project property followed by records in closest proximity.

Distance: The distance value is the distance between plotted points, not necessarily the distance between the sites' boundaries. All values are an approximation.

Direction: The direction value is the compass direction of the site in respect to the project property and/or center point of the report.

Elevation: The elevation value is taken from the location at which the records for the site address have been plotted. All values are an approximation. Source: Google Elevation API.

Executive Summary: This portion of the report is divided into 3 sections:

'Report Summary'- Displays a chart indicating how many records fall on the project property and, within the report search radii.

'Site Report Summary'-Project Property'- This section lists all the records which fall on the project property. For more details, see the 'Detail Report' section.

'Site Report Summary-Surrounding Properties'- This section summarizes all records on adjacent properties, listing them in order of proximity from the project property. For more details, see the 'Detail Report' section.

Map Key: The map key number is assigned according to closest proximity from the project property. Map Key numbers always start at #1. The project property will always have a map key of '1' if records are available. If there is a number in brackets beside the main number, this will indicate the number of records on that specific property. If there is no number in brackets, there is only one record for that property.

The symbol and colour used indicates 'elevation': the red inverted triangle will dictate 'ERIS Sites with Lower Elevation', the yellow triangle will dictate 'ERIS Sites with Higher Elevation' and the orange square will dictate 'ERIS Sites with Same Elevation.'

Unplottables: These are records that could not be mapped due to various reasons, including limited geographic information. These records may or may not be in your study area, and are included as reference.

Appendix F: Photograph Log

Appendix F Phase I ESA Photograph Log



Photo 1: Hydraulic system for elevator in the Orange County Museum of Art tenant space.




Photo 2: Maverick oil 100 in elevator room at Orange County Museum of Art tenant space.



Photo 3: Electrical room in Orange County Museum of Art tenant space.



Photo 4: Electrical panel in Orange County Museum of Art tenant space.

TRC Job No.	Photographs Taken By:	Page No.	Client:	Site Name & Address:	
460916	Sabrina Remedios Chan February 16, 2022	1 of 5	South Coast Plaza	South Coast Plaza Village Costa Mesa, California	

Appendix F Phase I ESA Photograph Log



Photo 5: Mop sink in Orange County Museum of Art tenant space.




Photo 6: Paint supplies in Room & Board tenant space.



Photo 7: Floor drain in restaurant tenant space.



Photo 8: Cleaning supplies in restaurant tenant space.

TRC Job No.	Photographs Taken By:	Page No.	Client:	Site Name & Address:	
460916	Sabrina Remedios Chan February 16, 2022	2 of 5	South Coast Plaza	South Coast Plaza Village Costa Mesa, California	

Appendix F

Phase I ESA Photograph Log



Photo 9: Water heaters in restaurant tenant space.




Photo 10: Water softener in restaurant tenant space.



Photo 11: Grease interceptor at exterior of restaurant tenant space.



Photo 12: Liquid carbon dioxide tank at restaurant tenant space.

TRC Job No.	Photographs Taken By:	Page No.	Client:	Site Name & Address:	
460916	Sabrina Remedios Chan February 16, 2022	3 of 5	South Coast Plaza	South Coast Plaza Village Costa Mesa, California	

Appendix F Phase I ESA Photograph Log



Photo 13: Water fountain outside of restaurant tenant space.



Photo 14: Pipe system



Photo 15: Fire suppression system in restaurant tenant space kitchen.



Photo 16: Carbon dioxide cylinder in restaurant tenant space.



Photo 17: Liquid carbon dioxide cylinder in restaurant tenant space.





Photo 18: Trash compactor at outdoor trash collection area.

TRC Job No.	Photographs Taken By:	Page No.	Client:	Site Name & Address:	
460916	Sabrina Remedios Chan February 16, 2022	4 of 5	South Coast Plaza	South Coast Plaza Village Costa Mesa, California	

Appendix F

Phase I ESA Photograph Log



Photo 19: Kitchen grease collector at outdoor trash collection area.




Photo 20: Cardboard baler at outdoor trash collection area.



Photo 21: Electrical meter for different tenant spaces.



Photo 22: Well taps in parking lot.

TRC Job No.	Photographs Taken By:	Page No.	Client:	Site Name & Address:	
460916	Sabrina Remedios Chan February 16, 2022	5 of 5	South Coast Plaza	South Coast Plaza Village Costa Mesa, California	

Appendix G:
TRC Staff and Environmental Professional Qualifications/Resumes



RONALD A. LANDOLT, CAC

EDUCATION

B.A., Biology/Environmental Management, Concordia University, 2002

PROFESSIONAL REGISTRATIONS/CERTIFICATIONS

- Asbestos Inspector, Project Designer, Management Planner and Contractor Supervisor.
- Oregon Construction Contractors Board Lead Risk Assessor
- State of California, Department of Occupational Safety and Health, Certified Asbestos Consultant, #10-4597.
- State of California, Department of Public Health, Certified Lead Inspector/Assessor, #24276.
- State of Hawaii, Department of Health, Certified Asbestos Inspector, #HIASB-2677.
- State of Utah, Department of Environmental Quality, Certified Asbestos Inspector, #ASB-5156.

AREAS OF EXPERTISE

Mr. Ronald A. Landolt, CAC, has project management and technical experience in the following general areas:

- Client Development, Management and Interaction
- Write and Edit Technical Reports for Clients and Regulatory Agencies
- Soil and Groundwater Sampling and Remediation System Implementation
- Spill Prevention Control and Countermeasure (SPCC) Plan Management
- Stormwater Pollution Control Plan (SWPCP) Development & Management
- Indoor Air Quality and Microbial Assessments and Remediation Design
- Fire Damage/Soot Investigations and Testing Services
- Asbestos & Lead Paint Surveys, Abatement Project Design and Oversight
- AHERA Management Plan Review and Development
- Poly-Chlorinated Biphenyl and Mercury Investigations
- Stormwater Regulatory Compliance and Plan Development
- Phase I and Phase II Environmental Site Assessments and Audits
- Property Condition Assessments
- 3rd Party QAQC Inspections
- Construction Management and Loan Reviews

REPRESENTATIVE EXPERIENCE

Mr. Landolt has over 20 years of experience and progressive responsibility in environmental and engineering consulting. His qualifications include extensive hands-on planning, health and safety management, field investigation, design, permitting, cost estimating, project management, and client management. Mr. Landolt's background includes extensive service to public and private-sector clientele including JP Morgan Chase, Sunstone Hotel Investors, Wyndham Resorts, Rite Aid, AIMCO, Wal-Mart, Farmers Insurance, State Farm, Austin Energy, UPRR, BNSF, Shorenstein Realty Services, Deering Property Management, Gresham Barlow School District, Beaverton School District, North Wasco County School District, and Salem-Keizer School District.



Ronald A Landolt, CAC

Mr. Landolt currently serves in the capacity of NW Region Practice Manager for TRC with responsibility for the business development, proposal and contract document writing and review to initiate projects, track project status and input critical data associated with each project, monitor the work performed by field staff and subcontractors and analyze the data acquired to determine further action with respect to regulatory compliance or industry standards while maintaining strict deadlines. Mr. Landolt is also responsible for management of financial budgets set forth in the specific contract documents from initial development, tracking labor and additional costs through the project until contract completion and final invoicing.

PROPERTY DUE DILIGENCE EXPERIENCE

Various Clients, Environmental Site Assessments – Throughout the United States (Project Manager/Regional Service Line Manager: 2001 – Present)

Performs, reviews and manages ASTM Phase I ESAs as an Environmental Professional for various clients including industrial properties, commercial/retail properties, hotel properties, residential properties, and vacant parcels of land. Mr. Landolt has experience conducting Phase I ESAs for both Fannie Mae and Freddie Mac financial transactions. Responsibilities included proposal and budget preparation, proposal review, client interaction, record review, site reconnaissance, interviews, report preparation, limited sampling, report review and submittals.

Various Clients, Property Condition Assessments – Throughout the United States (Project Manager/Service Line Manager: 2005 – Present)

Performs and manages ASTM PCA's for various clients including high-rise buildings, hotel properties, industrial properties, commercial properties, retail properties and multi-family residential facilities. Responsibilities included proposal and budget preparation, proposal review, client interaction, record review, site reconnaissance, interviews, report preparation, report review and submittals.

Lanai Resorts, LLC, Phase I Environmental Site Assessments and Hazardous Materials Assessments – Lanai City, Hawaii (Project Manager: 2013 – Present).

Project manager responsible for performing Phase I and Phase II Environmental Site Assessments and hazardous materials inspections (asbestos, lead and moisture) for the renovation and/or re-development of various properties within Lanai City, HI. Responsibilities included assistance with initial cost proposals, scope of work development, as well as site investigation, sample collection and report generation.

FedEx Ground, Environmental Site Investigation – Troutdale, Oregon (Project Manager: 2009 – 2010).

Development and implementation of a large scale contract and scope of work on a 78-acre site to be used as a shipping facility. The site was previously occupied by an aluminum factory and is listed as a former Superfund site. Responsibilities included developing the scope of work, working with a team to perform the initial Phase I Environmental Site Assessment, management of surveying and excavating subcontractors, performing a detailed subsurface investigation and associated report. Mr. Landolt was also involved in client management and communication throughout the duration of the project.



Ronald A Landolt, CAC

HAZARDOUS MATERIAL AND INDOOR AIR QUALITY EXPERIENCE

Rite Aid Corporation, Asbestos & Concrete Vapor Emissions – Western United States (Client Manager: 2007 – Present)

Primary Client manager for Rite Aid Corporation. The scope of work consists of providing standardized asbestos surveys with concrete moisture testing of the floors as well. Responsibilities included proposal and budget development, project management, distribution of projects to various other offices as well as client management and communication.

Alcoa, Hazardous Materials Assessments – Longview, Washington (Project Manager: 2012 – Present).

Lead project manager and client manager responsible for the hazardous materials inspection (asbestos, lead, PCB's, PAH's, Fluoride and Mercury), abatement oversight and regulatory compliance for the re-development of the Millennium Bulk Terminals facility. Responsibilities included initial cost proposals and contracts, scope of work development, organization with the Client and contractors as well as sample collection, staff management and oversight.

Salem-Keizer School District, Asbestos Management – Salem, Oregon (Client Manager: 2009 – Present)

Lead client manager for ensuring regulatory compliance during substantial asbestos abatement projects in conjunction with a District wide 252-million-dollar redevelopment bond. Responsibilities included initial cost proposals and contracts, scope of work development, organization with project management teams and general contractors as well as staff management and oversight. Mr. Landolt was also responsible for conducting direct client management and regulatory review in conjunction with each project.

Holly Street Power Plant, Pre-Demolition Asbestos Abatement Management – Austin, Texas (Asbestos Abatement Manager: March – August 2012)

On-site abatement organization and oversight of the asbestos abatement activities associated with the demolition of the Holly Street Power Plant in Austin, TX. Mr. Landolt was responsible for the management of the abatement activities being conducted in conjunction with the active demolition of the plant as well as providing direct project updates and other correspondence to the client and their representatives on a daily basis.

Various Clients, Indoor Air Quality Assessments, Fire Damage and Microbial Sampling – Throughout the United States (Project Manager: 2001 – Present)

Conducted pre- and post-remediation sampling for indoor air quality conditions, smoke damage as well as viable and non-viable mold spores in commercial, retail and residential properties. Responsibilities include budget and proposal preparation, project coordination, sample collection, data interpretation, report preparation, and client interaction.



Ronald A Landolt, CAC

SOIL AND GROUNDWATER INVESTIGATION EXPERIENCE

Burlington Northern Santa Fe Railroad, Groundwater Remediation Well System Sampling – Kelso, Washington (Project Manager: 2013 – Present)

Lead on-site Project Manager for sampling of monitoring wells located throughout a former train derailment site. Responsibilities included sample collection, staff coordination, data compilation and management. Mr. Landolt was also responsible for collaborating with the client, contractors and laboratories to ensure proper sample collection and procedures were followed.

Coca-Cola Bottling Company, Due Diligence Environmental Investigations – Omak, Washington (Project Scientist and Project Manager: 2004 – 2011)

Subsurface investigation where responsibilities included scheduling, ordering drilling supplies, supervision of outside contractors, collect and field screen soil samples, log soil borings according to the Unified Soils Classification System, monitoring well re-development, groundwater monitoring, data interpretation and report preparation as well as remediation system design, implementation and submittal of Voluntary Cleanup Program Application to Washington DOE, and regulatory compliance discussions with Washington DOE.

Tesoro Golden Eagle Oil Refining Terminal, Groundwater Remediation Well System Sampling – Concord, California (Project Manager: 2008 – 2010)

Lead on-site Project Manager for bi-annual sampling of over 300 monitoring wells located throughout a 1,000-acre oil refining terminal. Responsibilities included daily scheduling, permit acquisition, staff coordination, data compilation and management. Mr. Landolt was also responsible for collaborating with other consultants, contractors and laboratories to ensure proper sample collection and procedures were followed.

Conoco Phillips, Soil and Groundwater Sampling – Oregon, Washington and Arizona (Project Geologist: 2004-2008 and Project Manager: 2008 – 2011)

Project Geologist and Project Manager responsible for conducting soil and groundwater sampling activities for various retail fueling stations throughout Oregon, Washington and Arizona. Mr. Landolt has also been responsible for the on-site safety compliance associated with soil and groundwater sampling activities for Conoco Phillips as well as collaborating with other consultants, contractors and laboratories to ensure proper sample collection and procedures were followed in accordance with all applicable regulations.

STORM WATER AND SPCC EXPERIENCE

Beaverton School District, Storm Water System Management – Beaverton, Oregon (Project Manager: 2006 – 2011)

Project Manager responsible for the District's Storm Water Pollution Control Program. Conducted sampling events, site inspections and updated facility storm water pollution control plans (SWPCP) in coordination with applicable regulations. Responsible for working with regulators to ensure compliance with proper storage and handling of hazardous materials.



Ronald A Landolt, CAC

Target Distribution Center, SPCC Plan Development and Audits – Albany, Oregon (Project Manager: 2008 – 2011).

Project Manager responsible for the development of the facilities revised SPCC plan in order to ensure regulatory conformance as well as the subsequent facility audits to confirm compliance with the SPCC plan. Responsibilities included development of the SPCC plan for regulatory compliance and annual Audit of the facility. Mr. Landolt was also involved in client management and communication throughout the duration of the project.

Union Pacific Railroad (UPRR), SPCC Audits – Oregon & Washington (Project Manager: 2011 – 2018).

Project Manager responsible for the monthly audit of the UPRR facilities SPCC plan associated with their diesel fueling locations to assure conformance to the regulatory and internal requirements.

SPECIALIZED TRAINING

- EPA AHERA-Accredited Building Inspector, Management Planner, Project Designer, and Contractor Supervisor
- OSHA 10-Hour Construction Safety Training
- 40-Hour Hazardous Waste Operations and Emergency Response (HAZWOPER)
- OSHA Confined Space Training
- NIOSH 582 Trained Microscopist
- DOT & IATA Department of Transportation's Hazardous Materials' Regulations Certification
- Washington Department of Ecology Dangerous Waste Management Training
- Hazardous/Toxic Waste Management Training
- 16-Hour Microbial Investigations, Assessments and Remediation Training

PROFESSIONAL AFFILIATIONS

- LinkedIn, Asbestos and IAQ Professionals Networks

EXPERT TESTIMONY

Provided deposition testimony associated with property due diligence services on behalf of First American Financial Corporation in a case involving financial responsibility in the matter of LAX Enterprises vs. First American Financial Corporation, August 2013.



CHLOE B. HUDSON

EDUCATION

B.S., Environmental Sciences, University of British Columbia, 2017

PROFESSIONAL REGISTRATIONS/CERTIFICATIONS

- EPA/AHERA (167149) Accredited Asbestos Inspector

AREAS OF EXPERTISE

Ms. Chloe B. Hudson has technical experience in the following general areas:

- Phase I Environmental Site Assessments
- Industrial Hygiene Sampling
- Hazardous Materials Management
- Water Damage and Microbial Assessments
- Indoor Air Quality
- Radon
- Drinking Water Quality
- Smoke and Fire Damage Assessments
- General Environmental Compliance

REPRESENTATIVE EXPERIENCE

Ms. Hudson has over 3 years of experience and progressive responsibility in environmental and engineering consulting in both commercial and residential settings. Her qualifications include hands-on planning, field investigation, design, report preparation, and client service. Ms. Hudson's background includes service to clientele including Fannie Mae, Jones Long LaSalle, JP Morgan Chase, Ross Stores, Inc., Target Corporation, and various school districts throughout Oregon.

Various Clients, Phase I Environmental Site Assessments – United States (Project Scientist)

Ms. Hudson performs Environmental Site Assessments for commercial/retail, industrial, hotel, agricultural, and vacant properties throughout the United States. Responsibilities include client interaction, conducting site reconnaissance, record review, and preparing reports in accordance with ASTM standards.

Various Clients, Mold and Water Damage Assessments – OR, WA (Industrial Hygienist)

For various commercial and residential structures, Ms. Hudson performs water and microbial damage assessments, and indoor air quality sampling, including determination of the extent of damage resulting from a water loss or water intrusion and provision of recommendations for remediation. Ms. Hudson also performs microbial surface sampling, microbial particulate air sampling, microbial remediation oversight and post remediation microbial assessments.



Various School Districts, Radon and Water Quality Evaluations – OR (Industrial Hygienist)

Ms. Hudson performs radon testing and drinking water quality sampling for lead, copper, and other contaminants for various school district clients throughout the state of Oregon.

Various Clients, Asbestos Surveys – OR, WA (Industrial Hygienist)

Ms. Hudson is an EPA AHERA-Accredited Building Inspector and completes Asbestos surveys, including suspect material identification, bulk sampling, and report preparation in accordance with applicable regulations. Responsibilities also include asbestos abatement project oversight and air clearance sampling.

Various Clients, Fire Damage and Smoke Investigations – OR (Industrial Hygienist)

For various school district and insurance carrier clients, Ms. Hudson conducts smoke damage assessments and combustion by-product (soot, char, and ash) surface sampling to determine the extent of fire loss damage and provide recommendations for restoration.

Various Clients, Indoor Air Quality Sampling – OR (Industrial Hygienist)

Ms. Hudson performs air sampling and monitoring for volatile organic compounds (VOCs), carbon monoxide, particulate matter, respirable dust, and other indoor air contaminants. Ms. Hudson also performs testing for carbon dioxide and relative humidity levels, and culturable microbial air sampling.

SPECIALIZED TRAINING

- 40-Hour Hazardous Waste Operations and Emergency Response (HAZWOPER)
- EPA AHERA-Accredited Building Inspector

PROFESSIONAL AFFILIATIONS

- Women in Environment (WIE)
- Environmental Consulting Professionals
- Young Environmental Professionals (YEP)

Appendix H: Environmental Professional Statement

DEFINITION OF ENVIRONMENTAL PROFESSIONAL AND RELEVANT EXPERIENCE THERETO PURSUANT TO 40 CFR 312

(1) a person who possesses sufficient specific education, training, and experience necessary to exercise professional judgment to develop opinions and conclusions regarding conditions indicative of releases or threatened releases (see §312.1[c]) on, at, in, or to a property, sufficient to meet the objectives and performance factors in §312.20(e) and (f).

(2) Such a person must: (i) hold a current Professional Engineer's or Professional Geologist's license or registration from a state, tribe, or U.S. territory (or the Commonwealth of Puerto Rico) and have the equivalent of 3 years of full-time relevant experience; or (ii) be licensed or certified by the federal government, a state, tribe, or U.S. territory (or the Commonwealth of Puerto Rico) to perform environmental inquiries as defined in §312.21 and have the equivalent of 3 years of full-time relevant experience; or (iii) have a Baccalaureate or higher degree from an accredited institution of higher education in a discipline of engineering or science and the equivalent of 5 years of full-time relevant experience; or (iv) have the equivalent of 10 years of full-time relevant experience.

(3) An environmental professional should remain current in his or her field through participation in continuing education or other activities.

(4) The definition of environmental professional provided above does not preempt state professional licensing or registration requirements such as those for a professional geologist, engineer, or site remediation professional. Before commencing work, a person should determine the applicability of state professional licensing or registration laws to the activities to be undertaken as part of the inquiry identified in §312.21(b).

(5) A person who does not qualify as an environmental professional under the foregoing definition may assist in the conduct of all appropriate inquiries in accordance with this part if such person is under the supervision or responsible charge of a person meeting the definition of an environmental professional provided above when conducting such activities.

Relevant experience, as used in the definition of environmental professional in this section, means: participation in the performance of all appropriate inquiries investigations, environmental site assessments, or other site investigations that may include environmental analyses, investigations, and remediation which involve the understanding of surface and subsurface environmental conditions and the processes used to evaluate these conditions and for which professional judgment was used to develop opinions regarding conditions indicative of releases or threatened releases (see §312.1[c]) to the Site. TRC personnel resume(s) are included in **Appendix G**.

I declare that, to the best of my professional knowledge and belief, I meet the definition of environmental professional as defined in §312.10 of 40 CFR 312.

I have the specific qualifications based on education, training, and experience to assess a property of the nature, history, and setting of the subject property. I have developed and performed the all appropriate inquiries in conformance with the standards and practices set forth in 40 CFR Part 312.

Signature of
Environmental
Professional:



Date: February 25, 2022