Phase I Environmental Site Assessment

Waste Disposal, Inc. Site
Assessor Parcel Numbers: 8167-002-025, 026, 030, 050, 051, 052, and 053
9648 Santa Fe Springs Road
Santa Fe Springs, California 90670

December 21, 2018

Prepared for:

CenterPoint Properties
c/o Allen Matkins Leck Gamble Mallory & Natsis LLP
865 Figueroa Street, Suite 2800
Los Angeles, California 90067

Prepared by:

Roux Associates, Inc.
5150 East Pacific Coast Highway, Suite 450
Long Beach, California 90804

2036.0011L000

Environmental Consulting
& Management
+1.800.322.ROUX
rouxinc.com

Table of Contents

1. Introduction 1
   - 1.1 Purpose 1
   - 1.2 Scope of Services 1
   - 1.3 Standard of Care 2
   - 1.4 Assumptions 3
   - 1.5 Limitations and Exceptions 4
   - 1.6 Special Terms and Conditions 4
   - 1.7 User Reliance 5

2. Site Description 6
   - 2.1 Location and Legal Description 6
   - 2.2 Site and Vicinity General Characteristics 6
   - 2.3 Current and Past Use of the Site 6
   - 2.4 Current Uses of the Adjoining Properties 7

3. User-Provided Information 8
   - 3.1 Environmental Liens or Activity and Use Limitations 8
   - 3.2 Specialized Knowledge 8
   - 3.3 Valuation Reduction for Environmental Issues 8
   - 3.4 Commonly Known or Reasonably Ascertainable Information 8
   - 3.5 Obvious Indicators of the Presence or Likely Presence of Contamination of the Site 8

4. Records Review 9
   - 4.1 Standard Environmental Record Sources 9
     - 4.1.1 Site 9
     - 4.1.2 Adjoining Properties 11
     - 4.1.3 Site Vicinity 14
     - 4.1.4 Orphan Sites 18
   - 4.2 Additional Environmental Record Sources 18
     - 4.2.1 Federal Agency 19
     - 4.2.2 State Agencies 20
     - 4.2.3 County/Regional Agencies 28
     - 4.2.4 City/Local Agencies 29
   - 4.3 Physical Setting Sources 31
     - 4.3.1 Topography 31
     - 4.3.2 Subsurface Geology 31
   - 4.4 Historical Use Information 32
     - 4.4.1 Historical Aerial Photographs 32
     - 4.4.2 Historical Fire Insurance Maps 33
     - 4.4.3 Historical Topographic Maps 33
     - 4.4.4 Local City Directories 34
     - 4.4.5 Environmental Lien Search 36
     - 4.4.6 Chain of Title 37
     - 4.4.7 Building Permit Report 37
     - 4.4.8 Historical Use Information on Adjoining Properties 37

Table of Contents (Continued)

4.4.9 Historical Environmental Reports 38

5. Previous Environmental Investigation and Remediation Activities 40
5.1 Phase I Remedial Investigation (Dames and Moore, 1984) 40
5.2 Phase II Remedial Investigation (Dames and Moore, 1985) 41
5.3 Soil vapor and Geotechnical Investigation (Dames and Moore, 1986) 41
5.4 Shallow Soil Investigation (John L. Hunter and Associates, 1988) 42
5.5 Final Remedial Investigation Report (Ebasco, 1989) 42
5.5.1 Soil 42
5.5.2 Groundwater 42
5.5.3 Soil Vapor 43
5.6 Final Design Report (TRC, 2003) 43
5.6.1 Soil 43
5.6.2 Perched Liquid 44
5.6.3 Soil Vapor 44
5.6.4 Ambient Air 44
5.6.5 Groundwater 44
5.7 2016 Annual Operations, Maintenance, and Monitoring Report (Project Navigator, TRC, 2017). 45

6. Site Reconnaissance 46
6.1 Phase I ESA Observations 46
6.1.1 Aboveground Storage Tanks 46
6.1.2 Areas of Stressed Vegetation 46
6.1.3 Discharge Areas 46
6.1.4 Discolored or Spill Areas 46
6.1.5 Dumpsters 47
6.1.6 Electrical Transformers 47
6.1.7 Floor Drain Collection System 47
6.1.8 Former Agricultural Applied Pesticide Area 47
6.1.9 Hazardous Material Storage or Handling Areas 47
6.1.10 Landfills or Landfarms 47
6.1.11 Loading and Unloading Areas 48
6.1.12 Piping, Aboveground and Below Ground Pumping Stations, Sumps and Pits 48
6.1.13 Process Area Sinks and Piping 48
6.1.14 Storage Pads Including Drum and/or Waste Storage 48
6.1.15 Surface Impoundments and Lagoons 48
6.1.16 Vapor Intrusion 48
6.1.17 Wastewater Treatment Systems and Associated Operations 49
6.1.18 Other Features 49

7. Findings 50
7.1 Data Gaps 50
7.2 Recognized Environmental Conditions 50
7.3 Controlled Recognized Environmental Conditions 52
7.4 Historical Recognized Environmental Conditions 53

Table of Contents (Continued)

7.5 De Minimis Conditions 53

8. Additional Investigation 55

9. Conclusions 56

10. Deviations 57

11. References 58

12. Signature of Environmental Professional 60

Tables

1. Summary of Selected Historical Site Documents

Figures

1. Site Location Map

2. Site Plan

Appendices

A. Glossary of Terms

B. Photographic Documentation

C. Regulatory Records Documentation

D. Historical Records Documentation

E. Personnel Qualifications

Executive Summary

On behalf of CenterPoint Properties (the User), Allen Matkins Leck Gamble Mallory & Natsis LLP (Counsel) retained Roux Associates, Inc. (Roux Associates) to perform a Phase I Environmental Site Assessment (ESA) of seven parcels located at or in the vicinity of 9648 Santa Fe Springs Road, Santa Fe Springs, Los Angeles County, California (the Site) which the User desires to acquire. Roux Associates performed this Phase I ESA in general accordance with the American Society for Testing Materials (ASTM) *Standard Practice for Environmental Site Assessments: Phase I Environmental Site Assessment Process* (ASTM E1527-13) in an effort to identify, to the extent feasible, the presence of *recognized environmental conditions* with respect to the Site as defined in ASTM E1527-13. Exceptions to, or deletions from, this practice are described in Section 1.5, 7.1 and 10.0 of this report.

The Site consists of undeveloped land and features a 42 million-gallon concrete lined reservoir capped by a Resource Conservation and Recovery act (RCRA)-equivalent engineered capping system. The Property consists of seven separate parcels as follows:

Parcel Number	Area (approximate acres)
8167-002-025	0.56
8167-002-026	17.65
8167-002-030	0.14
8167-002-050	1.09
8167-002-051	2.15
8167-002-052	1.7
8167-002-053	2.03

The Site was previously used for crude oil storage (pre-1924 to 1930s) and operated as a Los Angeles County-permitted disposal site (1949 to 1964). As a result of historic operations, in 1987 the United States Environmental Protection Agency (EPA) added the WDI Site to the National Priorities List. As a prospective purchaser of the Property, through its Counsel, the User has commissioned this Phase I Environmental Site Assessment (Phase I ESA) to: (i) qualify as a *bona fide* prospective purchaser under the Comprehensive Environmental Response, Compensation and Liability Act (CERCLA), (ii) avoid or minimize liability under CERCLA, other federal environmental laws, and state environmental laws, (iii) address the subject property's environmental conditions in a manner as may be required by law, (iv) comply with Best Management Practices, (v) protect and preserve User's financial and operational soundness and integrity, and (vi) meet User's standards of care and prudence in acquiring, developing and operating industrial properties.

On August 9, 2018, Roux Associates representatives Ms. Monica McHugh and Mr. Anthony Ward visually assessed the Site for potential *recognized environmental conditions*, including, but not limited to, potential

underground storage tanks (USTs), aboveground storage tanks (ASTs), polychlorinated biphenyl (PCB)-containing equipment, hazardous materials storage or handling areas, containerized or bulk wastes, and visual indications of impacted soil.

Roux Associates also performed a records review in an effort to identify potential *recognized environmental conditions* in connection with the Site. This records review addressed the Site and surrounding properties. Roux Associates reviewed commercially available records associated with these nearby properties to assess potential concerns associated with the migration of hazardous substances. The records review also included reasonably ascertainable historical data, which can be helpful in identifying the past uses of the Site and surrounding areas, as it may relate to the environmental condition of the Site.

Roux Associates performed interviews and/or file reviews with various government agencies and other parties with possible knowledge of the Site and surrounding properties in an effort to identify current and past uses of the Site and surrounding areas, as they may relate to the environmental condition of the Site.

ASTM E 1527-13 defines a *recognized environmental condition* as:

> "The presence or likely presence of any hazardous substances or petroleum products in, on, or at a property: (1) due to release to the environment; (2) under conditions indicative of a release to the environment; or (3) under conditions that pose a material threat of a future release to the environment. De minimis conditions are not recognized environmental conditions."

A *controlled recognized environmental condition* as:

> "A recognized environmental condition resulting from a past release of hazardous substances or petroleum products that has been addressed to the satisfaction of the applicable regulatory authority (for example, as evidenced by the issuance of a no further action letter or equivalent, or meeting risk-based criteria established by regulatory authority), with hazardous substances or petroleum products allowed to remain in place subject to the implementation of required controls (for example, property use restrictions, activity and use limitations, institutional controls, or engineering controls)."

And a *historical recognized environmental condition* as:

> "A past release of any hazardous substances or petroleum products that has occurred in connection with the property and has been addressed to the satisfaction of the applicable regulatory authority or meeting unrestricted use criteria established by a regulatory authority, without subjecting the property to any required controls (for example, property use restrictions, activity and use limitations, institutional controls, or engineering controls). Before calling the past release a historical recognized environmental condition, the environmental professional must determine whether the past release is a *recognized* environmental condition at the time the Phase I Environmental Site Assessment is conducted (for example, if there has been a change in the regulatory criteria). If the EP considers the past release to be a recognized environmental condition at the time the Phase I ESA is conducted, the condition shall be included in the conclusions section of the report as a recognized environmental condition."

The term *recognized environmental condition* is not intended to include de minimis conditions that generally do not present a threat to human health or the environment and that generally would not be the subject of an enforcement action if brought to the attention of appropriate governmental agencies.

This Executive Summary provides a brief overview of the findings of this Phase I ESA. Although the Executive Summary is an integral part of a report, it does not substitute for reading the entire report or the appended or referenced documents in order to fully understand the findings and potential environmental concerns associated with the Site.

Recognized Environmental Condition Findings

Based on the information obtained through the performance of this Phase I ESA, Roux Associates identified the following *recognized environmental conditions* in connection with the current and historical operations at the Site or adjacent properties.

- **Former Crude Oil Storage Reservoir.** A 1,000,000-barrel (42 million-gallon) reservoir listed to the General Petroleum Corporation was constructed at the Site between 1919 and 1923 for the storage of crude oil generated at nearby production operations. The precise operational timeline of the reservoir is not well understood, although it seems likely that the storage of crude oil continued into the 1930s. The circular reservoir was constructed with concrete covering recessed earthen slopes and featured a wood / asbestos roof. Although there is no contemporary documentation describing a release of petroleum product to the subsurface, considering the size of the reservoir and the industry practices at the time, there is a reasonable assumption that petroleum chemical release (or releases) may have occurred. As described below, the crude oil reservoir was converted for waste disposal in the 1940s and was subsequently investigated and remediated to the satisfaction of the EPA. On this basis, Roux Associates do not recommend any additional intrusive investigation at this time.

- **Surface Release of Acid.** In May 1974, Atlas Heat Treating Corp, located within the Site at 9843 Greenleaf Avenue, reported a discharge of waste oil and nitric acid to the ground from its passivating tank. The precise location and quantity of the release remains unclear, but correspondence from the City of Santa Fe Springs Fire Department indicates that soil testing and clean-up may have been required by the Los Angeles County Department of Health Services. Nitric acid may be considered a hazardous waste based on the corrosivity characteristic. It is also suspected that the nitric acid solution may have contained heavy metals. Absent any additional information, the release is considered a *recognized environmental condition* in the context of this Phase I ESA. Roux Associates recommends focusing the outstanding EPA file review to uncover additional information related to the release. However, considering no information was available providing the quantity or precise location of the release, and considering that extensive field investigations on-Site have occurred since the release, no intrusive field investigation is recommended for the release at this time.

- **Hazardous Waste Drum Storage.** In November 1987 the property located at 9923 Greenleaf Avenue (within the Site) received a "Notice of Violation and Notice to Comply" citing the improper storage of an unknown quantity of 55-gallon drums reportedly containing hazardous waste. The notice indicated that the drums were stored without labels, bungs, or lids. Although no release was documented, improper storage or handling of known hazardous substances is considered a *recognized environmental condition* in the context of this Phase I Report. Roux Associates recommends focusing the outstanding EPA file review to uncover additional information related to the storage and handling of the hazardous waste drums. However,

considering no information was available providing the quantity or precise location of the drums, and considering that extensive field investigations on-Site have occurred since the release, no intrusive field investigation is recommended for the former drum storage area at this time.

- **Regional Groundwater Quality.** The Site is surrounded by a historically industrial area with numerous documented and potential sources of contamination. Most notable among these is the Omega Chemical Superfund site, featuring a known chlorinated solvent groundwater plume extending several miles from the initial source area to the northwestern edge of the Site. Regional groundwater impacts include chlorinated volatile organic compounds (VOCs), aluminum, iron, manganese, and selenium, in some cases above primary or secondary drinking water standards. The uniformity of groundwater impacts both upgradient and downgradient of the Site is suggestive of offsite sources with limited contribution from operation of the WDI facility. Considering the prior characterization and current monitoring of groundwater conditions both on- and off-Site, Roux Associates does not recommend any additional investigation of groundwater. During the design of future Site structures, consideration should be given to vapor intrusion conditions associated with off-Site VOC impacts. This may include an evaluation of soil vapor conditions in shallow soil.

Based upon the information reviewed for this report, this Phase I ESA did not reveal evidence of *historical recognized environmental conditions* in connection with the Site. However, the following *controlled recognized environmental condition* was identified:

- **Former Hazardous Waste Disposal Facility.** From the early 1940s the former 42 million-gallon oil reservoir described above was used for the disposal of liquid and solid wastes. From approximately 1949 onwards, Waste Disposal, Inc. operated the Site under Industrial Waste Permit #57, allowing acceptance of rotary drilling mud, clean earth, paving fragments, concrete, brick, plaster, steel mill slag, and dry mud cake from oil field sumps. It does not appear that reliable documentation was maintained for waste received at the facility, or for the operation of the facility itself. As a result, a comprehensive history of Site disposal practices or accepted wastes is not available. Investigation of the Site history has demonstrated that additional liquid and solid, hazardous and non-hazardous wastes were likely accepted, including but not limited to: organic wastes, oil refinery waste, petroleum refinery tank bottoms, brewery wastes, cesspool sludge, acetylene sludge, liquid residue form railroad car washing racks, machine shop odor control spray, solvents, and other waste chemicals. The waste was typically deposited within the reservoir footprint (also known as “the dial”) although contemporary accounts and subsequent investigations have identified waste disposal also occurred in the areas surrounding the dial. Operation of the disposal facility ended in 1964, with undocumented fill placement recorded in waste areas between 1953 and 1966. The Site was placed on the National Priorities List (NPL, commonly referred to as Superfund) in July of 1987. The Site has undergone extensive investigation and remediation under the Superfund program. This Phase I ESA included a review of the reports related to these activities. Contaminants of concern include methane, benzene, toluene, ethylbenzene, xylenes, vinyl chloride, chlorinated solvents, aliphatic hydrocarbons, arsenic, beryllium, lead, thallium, and zinc. Remedial activities at the Site completed under EPA oversight have included construction of a RCRA Subtitle-C equivalent cap over the reservoir and a RCRA Subtitle-D equivalent cap over surrounding suspected waste areas, a gas migration (extraction) system, and a liquids (leachate) monitoring and control.

The Subtitle C-equivalent cap includes an impermeable high-density polyethylene (HDPE) geomembrane, a low-permeability geosynthetic clay liner (GCL), venting and drainage layers, and overlying structural soil. The Subtitle C-equivalent cover was designed to contain in-place waste, virtually eliminate infiltration of surface water into waste within the reservoir and also promote drainage, minimize erosion, accommodate settling and subsidence, function with a minimum amount of maintenance, and allow for future redevelopment of the Site.

The Subtitle D-equivalent cap typically includes a low-permeability GCL layer and overlying structural soil. The Subtitle D-equivalent cover was designed to contain in-place waste, minimize infiltration of surface water to the underlying waste, and allow for future redevelopment of the Site.

The reservoir gas collection system includes a gas collection layer beneath the containment portion of the RCRA Subtitle C-equivalent cap, polyvinyl chloride (PVC) conveyance piping, and a central vent system. The gas collection system was initially active, preventing migration of contaminated gas and venting said gas from beneath the Subtitle C-equivalent cap. Following successful operation of the active system and substantial reduction in gas production, the system remained in place for passive treatment.

The leachate monitoring/control system consists of four collection points installed within the limits of the reservoir. The wells are used to monitor for the accumulation of liquids on the reservoir bottom. If the liquid level reaches a depth of 12 inches from the bottom of any well installed to the bottom of the reservoir, the liquids are pumped out and disposed offsite. Bailing of leachate was performed as recently as 2016 but is currently halted to assess recharge of liquids.

The Site remedial and monitoring systems described above were approved by the EPA in their 2002 Record of Decision (ROD) Amendment as protective of human health and the environment. The WDI Group continues to provide the ongoing operations and maintenance required for the remedial systems at the Site. Furthermore, the Site has been subject to two (2) five-year reviews since construction of the remedial systems, the outcome of each were the EPA confirming that the systems were functioning as intended. On this basis, Roux Associates considers the former waste operation at the Site to be a *controlled recognized environmental condition* per the ASTM definition.

Provided a future owner of the property complies with the conditions set forth in the ROD Amendment, as well as any other applicable regulatory recommendations or requirements, the former waste disposal operation will continue to be a *controlled recognized environmental condition* with an effective remedy in place. On this basis, Roux Associates recommend no further investigation of the former waste operations at the Site.

Several *de minimis conditions* were identified during the preparation of the Phase I ESA, including:

- A 750,000-barrel reservoir was constructed by the Union Oil Company approximately 300 feet to the northeast of the Site at the same time as the on-Site reservoir. It appears to have been used in a similar manner (crude oil storage) to the on-Site reservoir and during a similar timeframe. Considering that no release from this reservoir was documented, the intervening

distance from the Site, the low potential mobility of crude oil in the subsurface, and the presence and investigation of a near identical feature on Site, the former reservoir is not considered a standalone *recognized environmental condition* in the context of this Phase I ESA.

- Parcel 26 – solid waste including televisions (e-waste), general refuse, a partially full 5-gallon container of water proofing sealer, and approximately 14 small (1-gallon or less) partially full containers (appear to be paint cans); no stains were observed on the ground surrounding the waste; according to the TRC contact (Andy Candelaria), a number of trailers and sea box containers had been staged/stored in this area of the site and were recently removed (approximately 4 to 5 months ago), leaving behind the observed solid waste;
- Parcel 26 – Several drums and two ASTs containing leachate were observed at the three treatment areas (Recovery Wells LC-2 and LC-4 and the Gas Treatment System). No stains were observed on the ground surrounding the drums and the tanks are equipped with secondary containment; since recovery operations (pumps and bailing) stopped approximately one year ago (according to the TRC contact), this material should be removed;
- Parcel 26 – According to Mr. Candelaria, a contractor stages dumpsters at the southwest corner of the lot. This is an asphalt-paved area. One of the dumpsters was full of soil, one was full of concrete rubble, and the contents of the other 3 were not ascertained (the dumpsters too high to view inside); no stains were observed on the paved surface surrounding the dumpsters;
- Parcel 26 – a few small areas of surficial material/unknown residue (e.g. plastic/resin) were noted; these spots did not appear to be oil or penetrating the subsurface;
- Parcel 26 – an industrial hose was noted on the ground near the northwest corner of the Lot (vacuum trucks were observed on the adjacent lot along Santa Fe Springs Road); no staining was observed on the ground surrounding the hose;
- Parcel 26 – a discharge pipe was observed at the north side of the Lot; according to the TRC contact, this pipe discharges drainage from the protective fill overlying the cap liner (not leachate); as a part of the remedial design, it would appear that this pipe discharge is not a REC; and
- Parcel 30 – at the east end of this parcel, apparent operations by others was observed including a dumpster with white residue, a small pile of white material on the asphalt-paved surface, 3 drums full of concrete or plaster and foam-like material, 1 steel drum full of an unknown solid, 1 partially full poly drum (contents unknown), and 2 partially full steel drums (contents unknown). Absent a release or confirmation of the presence of hazardous materials, and considering the quantities involved, the presence of these items is considered de minimis.

1. Introduction

Roux Associates, Inc. (Roux Associates) completed this Phase I Environmental Site Assessment (ESA) of the property located at 9648 Santa Fe Springs Road, Santa Fe Springs, Los Angeles County, California (the Site). Figure 1 – Site Location Map shows the location of the Site. Figure 2 - Site and Vicinity provides a plan of the Site annotated to highlight pertinent features. Roux Associates performed this Phase I ESA in compliance with the scope and limitations of ASTM E1527-13 and the terms and conditions of Roux Associates' proposal dated May 21, 2018. Roux Associates conducted this Phase I ESA for the benefit of CenterPoint Properties (the User).

The following sections of this report present our Phase I ESA findings and conclusions. A glossary containing terms and definitions presented in ASTM E1527-13 is included in Appendix A – Glossary of Terms. Other appendices presented at the end of the report consist of figures, photographic documentation, regulatory records review documentation, historical records, and personnel qualifications.

1.1 Purpose

The purpose of this Phase I ESA is to identify and report, to the extent feasible, *recognized environmental conditions* with respect to the Site and make recommendations regarding any such conditions reported. Performing a Phase I ESA in general compliance with ASTM E 1527-13 may enable a User to satisfy certain requirements to qualify for the innocent landowner, contiguous property owner, or bona fide prospective purchaser under CERCLA. These requirements pertain to "all appropriate inquiry into the previous ownership and uses of the property consistent with good commercial or customary practice" as defined in 42 USC Section 9601(35) (B).

Through its counsel, CenterPoint has commissioned the Phase I ESA to: (i) qualify as a bona fide prospective purchaser under CERCLA, (ii) avoid or minimize liability under CERCLA, other federal environmental laws, and state environmental laws, (iii) address the subject property's environmental conditions in a manner as may be required by law, (iv) comply with BMPs, (v) protect and preserve the company's financial and operational soundness and integrity, and (vi) meet the company's standards of care and prudence in acquiring, developing and operating industrial properties.

1.2 Scope of Services

The scope of services for this Phase I ESA included, but was not limited to, the activities listed below.

- A review of reasonably ascertainable and practicably reviewable topographic maps, historical aerial photographs, and city directories, if available, to investigate past Site conditions;
- A review of specific government lists pursuant to ASTM Standard E 1527-13 regarding environmental activities for the Site and local area properties;
- A review of recorded land title records, building, assessors, and fire department records, for permits, citations, and reports connected to the Site that were reasonably ascertainable, practicably reviewable, and publicly available within reasonable time and cost;
- An inspection by an environmental professional to investigate the current use of the Site and to identify environmental concerns including but not limited to, the presence of hazardous substances

or petroleum products, wastes, underground storage tanks (USTs), aboveground storage tanks (ASTs), or other environmental concerns;

- An inspection by an environmental professional to investigate the current use of the adjoining properties from reasonably available public viewpoints to identify the current use of these properties to identify environmental concerns including but not limited to, the presence of hazardous substances or petroleum products, wastes, USTs, ASTs, or other environmental concerns;
- Interviews with available representatives of the owner of the Site, occupants, key Site manager, and local government officials by an environmental professional; and
- Preparation of this Phase I ESA report.

Roux Associates initiated this Phase I ESA pursuant to receipt of written authorization to proceed on June 4, 2018.

1.3 Standard of Care

Roux Associates conducted this Phase I ESA using a defined scope of services considered appropriate and agreed upon by all parties on the date the service was authorized, unless the scope of services or the methods used were later modified, in writing, and accepted by all parties prior to performance. Roux Associates conducted this Phase I ESA in accordance with generally accepted practices in a manner consistent with that level of care exercised by other members of our profession in the same locality and under similar conditions of time and accessibility of improvements and information. No other representations, expressed or implied, and no warranty or guarantee is included or intended to be part of this Phase I ESA.

Please note that the scope of services performed in execution of this assessment may not be appropriate to satisfy the needs of other parties. We, therefore, are not responsible for independent conclusions, opinions, or recommendations of others based on our assessment. Furthermore, this Phase I ESA relates to the environmental conditions of the Site and does not address issues raised in transactions such as business risk, purchase of business entities, or interests therein, or of their assets, that may involve environmental liabilities pertaining to properties previously owned or operated or other offsite liabilities.

Additionally, the findings of this Phase I ESA are based on Roux Associates' observations, inquiries, and historical research using reasonably ascertainable and practically reviewable information obtained within reasonable time and cost constraints. Roux Associates does not represent that this Phase I ESA is an exhaustive investigation that reflects the findings of all of the information available for the Site, nor is it representative of future Site conditions. If additional information is generated from the Site, it should be provided to Roux Associates so that we may evaluate its impact on our conclusions. As such, activities or episodes that transpire subsequent to this Phase I ESA are not considered in this assessment. It is not intended that a Phase I ESA in accordance with ASTM E1527-13 be an exhaustive assessment of a property nor can it wholly eliminate uncertainty regarding the potential for *recognized environmental conditions* in connection with a property.

1.4 Assumptions

This Phase I ESA Report, including the exhibits attached hereto, describes the results of Roux Associates' investigation to identify the presence of *recognized environmental conditions* connected with the Site in accordance with ASTM E1527-13, as allowed by and consistent with the regulatory requirements of the All Appropriate Inquiry Rule, 40 CFR Part 312, Amendment to Standards and Practices for All Appropriate Inquires Under CERCLA, Final Rule, published December 30, 2013 (AAI Rule). Specifically, the preamble to the amended AAI Rule states:

> *The Environmental Protection Agency (EPA) today is taking final action to amend the standards and practices for conducting all appropriate inquiries under the Comprehensive Environmental Response, Compensation and Liability Act (CERCLA) to reference a standard practice recently made available by ASTM International, a widely recognized standards development organization. Specifically, this final rule amends the ''All Appropriate Inquiries Rule'' at 40 CFR Part 312 to reference ASTM International's E1527–13 ''Standard Practice for Environmental Site Assessments: Phase I Environmental Site Assessment Process'' and make clear that persons conducting all appropriate inquiries may use the procedures included in this standard to comply with the All Appropriate Inquiries Rule*[1].

One of the requirements that a person acquiring real property must meet in order to qualify for either the innocent landowner, contiguous owner, or bona fide prospective purchaser (collectively hereinafter "Prospective Purchaser") defense to liability under the federal Comprehensive Environmental Response, Compensation, and Liability Act of 1980, as amended by the Superfund Amendments and Reauthorization Act of 1986, and the Small Business Liability Relief and Brownfields' Revitalization Act of 2002, 42 U.S.C. 9601-9675 (collectively referred to hereafter as "CERCLA") is that person must conduct all appropriate inquiries into the previous ownership and uses of the property in conformance with the AAI Rule (or the ASTM E1527-13) prior to acquisition of the property. The User has acknowledged that, under the AAI Rule, Roux Associates' performance of this Phase I ESA in accordance with ASTM E1527-13 will not alone result in the User satisfying all requirements of the AAI Rule and will not in itself provide a defense to CERCLA liability. The User has acknowledged that the AAI Rule also requires that the Prospective Purchaser undertake certain additional inquiries and post-acquisition activities to satisfy the CERCLA AAI requirements. Accordingly, Roux Associates makes no guarantees or warranties, expressed or implied, regarding this Phase I ESA, including without limitation, that this Phase I ESA will qualify The User for a defense to CERCLA liability.

Roux Associates has performed this Phase I ESA in a professional manner using that degree of skill and care exercised for similar projects under similar conditions by reputable and competent environmental consultants who qualify as environmental professionals under the EPA AAI standards. Professional judgments expressed herein are based on the facts currently available to Roux Associates.

The AAI Rule requires, and the conclusions and recommendations stated herein represent, the application of a variety of engineering and technical disciplines to material facts and conditions associated with the Site. As such, these conclusions and recommendations are based on subjective interpretations, professional judgment and the exercise of discretion based on the facts available to Roux Associates and conditions at the time of the performance of this Phase I ESA. Many of these facts and conditions are

[1] Federal Register: December 30, 2013 (Volume 78, Number 250) Page 79319

subject to change over time. Accordingly, the conclusions and recommendations must be considered within this context.

The User has agreed that Roux Associates shall not be responsible for conditions or consequences arising from relevant facts that were concealed, withheld, or not fully disclosed at the time this Phase I ESA was performed. To the extent practicable, Roux Associates has identified data gaps, and has evaluated the potential significance of such data gaps. Recommendations to address those data gaps are presented herein and are based on the data available at the time of the performance of this Phase I ESA. Implementation of the recommendations may not fully address the data gaps, and the information obtained from execution of those recommendations may alter and/or modify the interpretation of the Site conditions and conclusions, herein. This Phase I ESA does not include consideration of matters specifically excluded by ASTM E1527-13, including but not limited to, asbestos-containing building materials, radon, lead-based paint, lead in drinking water, wetlands, regulatory compliance, and mold unless specifically identified herein.

Roux Associates has not collected any soil and/or groundwater samples on the Site, and is relying on information presented by others, often in preliminary, draft, or verbal form. By referencing this information, Roux Associates does not accept responsibility for the accuracy of the underlying data, sampling methods, laboratory analysis, or documentation.

This Phase I ESA Report should not be considered a legal interpretation of existing environmental laws and regulations. This Phase I ESA was conducted with a reasonable degree of inquiry to identify *recognized environmental conditions*, but uncertainty is not eliminated. No Phase I ESA can wholly eliminate uncertainty regarding the potential for *recognized environmental conditions* in connection with a property. The Phase I ESA process is intended to reduce, but not eliminate, the uncertainty involved with identifying *recognized environmental conditions*.

This Phase I ESA Report is not an appraisal or value judgment of the Site. The User has agreed that Roux Associates shall not be liable for any use of this Phase I ESA Report as an appraisal or value judgment of the Site.

This Phase I ESA Report has been prepared for the exclusive use of The User for specific application to the Site covered by this Phase I ESA Report. The User has agreed that Roux Associates will not be responsible for any third-party use of this Phase I ESA Report unless Roux Associates agrees in writing that any third party user of this Phase I ESA Report may rely thereon in accordance with Section 1.7 hereof.

1.5 Limitations and Exceptions

There were no limitations or exceptions associated with the performance of this Phase I ESA other than the data gaps identified in Section 7.1.

1.6 Special Terms and Conditions

There were no special terms and conditions associated with performing this assessment.

1.7 User Reliance

This report is confidential and has been prepared for the exclusive use of the User. No additional parties may use the information contained in this report without obtaining the written permission of Roux Associates or the User. Roux Associates' duties and obligations extend to the User and to no other party. Roux Associates' duties and obligations to the User are not transferable to persons, corporations, or organizations without the express written consent of the User and Roux Associates.

This Phase I ESA Report must be read and interpreted as a whole and can only be considered representative of the conditions of the Site as of the date of our site reconnaissance described herein. Roux Associates makes no representation whatsoever concerning the condition of the Site beyond the date of our site reconnaissance described herein. Individual sections and appendices of this report are dependent on the balance of this report, and on the terms, conditions, and stipulations contained in the proposal and written amendments accepted by Roux Associates.

2. Site Description

2.1 Location and Legal Description

The Site is located at 9648 Santa Fe Springs Road, Santa Fe Springs, California and is comprised of undeveloped land and features a 42 million-gallon concrete lined reservoir capped by a Resource Conservation and Recovery act (RCRA)-equivalent engineered capping system. Roux Associates photographed the Site to support this written report. Those photographs are included in Appendix B – Photographic Documentation.

The Property consists of seven separate parcels as follows:

Parcel Number	Area (approximate acres)	Current Owner(s)
8167-002-025	0.56	Stan Mandell as Trustee of the Adeline R. Bennett, M.D., Living Trust and The Pitts Grandchildren's Trust.
8167-002-026	17.65	Stan Mandell as Trustee of the Adeline R. Bennett, M.D., Living Trust and The Pitts Grandchildren's Trust
8167-002-030	0.14	Stan Mandell as Trustee of the Adeline R. Bennett, M.D., Living Trust and The Pitts Grandchildren's Trust
8167-002-050	1.09	Edward Schwarz and Pamela Cherpas, Trustees of the Schwarz Revocable Trust
8167-002-051	2.15	Stan Mandell as Trustee of the Adeline R. Bennett, M.D., Living Trust and The Pitts Grandchildren's Trust
8167-002-052	1.7	USA Consolidators Inc.
8167-002-053	2.03	USA Consolidators Inc.

2.2 Site and Vicinity General Characteristics

As depicted on the Whittier, California (2012) 7.5-minute quadrangle topographic map published by the United States Geological Survey (USGS), the elevation of the Site is approximately 155 to 170 feet above mean sea level (msl), sloping slightly in all directions from the top of the capped reservoir. The Site is located in a mixed use industrial and residential area.

2.3 Current and Past Use of the Site

At the time of the Roux Associates visit, the Site was undeveloped with the exception of a single vacant building located on Parcel 8167-002-050, and the remediation equipment and associated trailer.

The vacant building on Parcel 8167-002-050 had been owned and operated by Brothers Machine & Tool, Inc. from 1995 to 2014. The building was more recently operated as a marijuana cultivation company operating under the name of Med Cloud. According to the *Second Five-Year Report for Waste Disposal, Inc. Superfund Site Los Angeles County, California*, the Site was historically used for crude oil storage (pre-1924

to 1930s) and operated as a Los Angeles County-permitted disposal site (1949 to 1964). More information regarding prior site uses, owners, and occupants is included in Section 4.4 of this Phase I ESA Report.

2.4 Current Uses of the Adjoining Properties

Current uses/occupants of surrounding properties are as follows:

- North –Saint Paul High School and a large warehouse (e Logistics and XPO Logistics);
- East – Frontier Communications and residential properties across Greenleaf Avenue;
- South – Rios Automatic Screw Machine Parts, Trejo's Cabinets, Seal Methods, Four C's Transmission, California Reamer Co., Desolate Motor Sports, Roadway Service Construction, Sisneros Office Furniture, Rainbow, AAG, Metro Diesel Injection, and Air Liquide Corp; and
- West – Dia-Log, Mersits Equipment Rental & Sales, Gold Coast Refractory Service, Flare Tech Inc., and Will Smog Check.

During the Site visit on August 9, 2018, Roux Associates did not identify *recognized environmental conditions* on the adjacent properties based on observations from public rights-of-way.

3. User-Provided Information

ASTM E1527-13 provides that the User perform certain tasks. The purpose of this section is to present select User-provided information that can assist in identifying possible *recognized environmental conditions* in connection with the Site. According to ASTM E1527-13, these tasks do not require the technical expertise of an environmental professional and the environmental professional generally does not perform these tasks. Roux Associates administered a questionnaire to the User at the beginning of this Phase I ESA to assist them with these tasks. The following sections outline information the User provided in answering the questionnaire.

3.1 Environmental Liens or Activity and Use Limitations

CenterPoint is aware that the USEPA has recorded against the subject property a Notice of Lien Under CERCLA 42 U.S.C. Section 9607(1) (Recorded Document No. 03 1707779).

Roux Associates obtained from EDR an *EDR Environmental Lien and AUL Search* report, discussed in Section 4.4.5 of this report.

3.2 Specialized Knowledge

CenterPoint has acquired, developed and operated industrial facilities on properties that have had pre-existing environmental conditions. It is generally aware of steps it should take to address such conditions, and commissions the preparation of a Phase I ESA of properties it desires to acquire to determine the existence of any recognized environmental concerns before acquiring such properties. CenterPoint also undertakes reasonable care regarding any such conditions that may exist on properties that it acquires and complies with all regulatory requirements. In addition to these measures CenterPoint as a matter of policy and practice employs BMPs that conform to industry standards to address such conditions.

3.3 Valuation Reduction for Environmental Issues

CenterPoint believes that the purchase price for the subject property reflects an adjustment to take into account the presence or past presence of hazardous substances on the property and other matters relating to the property's environmental conditions, such as the ongoing long-term operation and maintenance activities on the property and the land use and other restrictions that affect the property.

3.4 Commonly Known or Reasonably Ascertainable Information

The User did not provide knowledge regarding commonly known or reasonable ascertainable information about the Site not otherwise addressed in this report.

3.5 Obvious Indicators of the Presence or Likely Presence of Contamination of the Site

The User did not provide knowledge regarding obvious indicators of the presence or likely presence of contamination of the Site not otherwise addressed in this report.

4. Records Review

4.1 Standard Environmental Record Sources

According to ASTM Standard E1527-13, the purpose of reviewing regulatory records is to obtain and review records that will help identify *recognized environmental conditions* in connection with the Site. In addition, some records to be reviewed pertain not only to the Site, but also to properties within an additional "approximate minimum search distance" in order to help assess the likelihood of problems from migrating hazardous substances or petroleum products. The basis of the "approximate minimum search distance" is the Site boundary.

Roux Associates retained Environmental Data Resources (EDR) of Shelton, Connecticut to provide an ASTM Radius Map Report (EDR Report) for this Site. This report is a computerized search of select state and federal environmental databases that identify various properties with a record of environmental activity. Roux Associates reviewed the report and summarized the relevant findings in the following sections. A copy of the compiled EDR Report has been included in Appendix C – Regulatory Records Documentation.

The following sections describe the findings of the database search. Sites that meet the criteria presented below are discussed in this report.

- Sites with listings indicative of a release (e.g., SHWS, LUST, RELEASE). Nonadjacent sites with hazardous waste generator, FINDS, ECHO, NPDES, HAZNET, AST, or UST listings only will not be discussed in this report.
- Sites adjoining the Subject Site are examined due to their proximity to the Subject Site and the potential for surface water discharges (e.g., storm water runoff, surface water effluent discharges) to enter the Subject Site or through the migration of groundwater.
- Sites located within 1/4-mile upgradient of the Subject Site. Based on information obtained from Site investigation reports, groundwater flow in the Site vicinity is to the south/southwest. Therefore, properties considered upgradient are located to the north/northeast of the Subject Site. Sites that are located downgradient or cross gradient to the Subject Site and do not adjoin the Subject Site are not discussed in this report.

Overall regional groundwater quality has been impacted by multiple off-Site sources. Impacts documented at or around the Site include chlorinated VOCs and metals associated with off-Site the upgradient industrial properties. In this section and throughout the Phase I ESA report, Roux Associates will discuss multiple properties considered potential contributors to regional groundwater quality. However, considering the number of potentially responsible parties, the complexity of groundwater impacts, and the influence of the Omega Superfund plume adjacent to the Site, Roux Associates will not attempt to evaluate impacts to the subject Site associated with individual off-Site properties. Roux Associates considers the overall poor regional groundwater quality to be a *recognized environmental condition*. Based on similar groundwater conditions both upgradient and downgradient of the reservoir, the Site does not appear to be a significant contributor to the regional groundwater impacts.

4.1.1 Site

The Site was identified on several databases searched by EDR, as summarized below.

- **Santa Fe Storage – 9648 Santa Fe Springs Road**

  - CHMIRS (California Hazardous Materials Incident Reporting System): A release of three gallons of hydrogen sulfide gas in 1998 leaking from a valve. The valve was shut by the fire department. This database listing is not considered to be a *recognized environmental condition.*

- **Waste Disposal Inc. – 12731 East Los Nietos Road**

  - NPL (National Priority List): USEPA Identification No. CAD980884357; final listing date 7/22/1987; substances include phenanthrene, benzene, benzo(a)pyrene, phenol, and toluene; summary details:

    Waste Disposal, Inc., is located on a 40-acre tract of land in Santa Fe Springs, Los Angeles County, California. On the land is a concrete-lined pond/sump capacity of 1 million-barrels, oil sumps, and a solid waste landfill. The company operated the facility during 1928-65. It was licensed by the California Regional Water Quality Control Board to accept acetylene sludge, brewery residues, and fluids from cesspool operations, and by the Los Angeles County Engineer to accept rotary drilling muds, construction debris, and oil field sump sludges. Unidentified substances may have been dumped at the facility at night. According to State files, citizens complained frequently about conditions at the facility throughout its operation. In 1984 and 1985, testing by the City of Santa Fe Springs detected numerous hazardous substances, including benzo(a)pyrene, phenol, benzene, and toluene, in soil at the facility at depths of 22 feet. Ground water is at about 50 feet beneath the facility.

  - SEMS (Superfund Enterprise Management System): Currently on the final NPL; Record of Decision (ROD) dated 12/27/1993; discovered 1985; five year reports dated 9/4/2008 and 9/9/2014; Remedial Investigation/Feasibility Study (RI/FS) dated 12/27/1993.

  - US ENG CONTROLS (Engineering Controls Sites List): Excavate, consolidate, cap, treat, and monitor contaminated soil in Operable Unit 01 per the 12/27/1993 ROD; treat air and leachate, cap soil, and monitor groundwater per the 6/21/2002 ROD Amendment.

  - US INST CONTROL (Sites with Institutional Controls): Deed restriction per the 12/27/1993 ROD and groundwater use/well drilling restriction, covenant, and zoning regulation per the 6/21/2002 ROD Amendment.

  - ROD (Records of Decision): No details reported.

  - PRP (Potentially Responsible Parties): Numerous Potentially Responsible Parties are listed (see EDR report).

  - HIST CORTESE (Hazardous Waste and Substance Site List): No details reported.

  - LOS ANGELES CO HMS (Industrial Waste and UST Sites): Facility and permit status are reported as closed.

  - LOS ANGELES CO LF (Landfills): Designated waste landfill, operation dates 1928 to 1958, 37 acres, maximum depth of fill – 25 feet.

  - RGA LF (Recovered Government Archive Solid Waste Facilities List): listed as Waste Disposal Inc. from 1996 through 2002.

- ENVIROSTOR (California Department of Toxic Substances Control [DTSC] data management system): Status – certified/operation & maintenance, status date 9/14/2006; confirmed contaminants include sludge, sewage, tank bottom wastes, unspecified oil containing waste, drilling mud, arsenic, benzene, halogenated organic compounds, methane, polynuclear aromatic hydrocarbons (PAHs), hydrocarbon solvents, still bottom waste, tetrachloroethene (PCE), total petroleum hydrocarbons (TPH) - diesel and gasoline, trichloroethene (TCE), vinyl chloride; alternate names include Chicksan Company, Los Nietos Dump, Pitts-Hudson-Caneer-Carter Dump, Security Engineering, WDI, Whittier Disposal Area, Wittier Area Disposal, and Whittier Engraving Company; Remedial Action Completion Report completed 9/14/2006; records search results:

    - Pre-1949 operating without permit;
    - 07/15/49 Zoning Administration -– borrow pit, solid fill dumping (violation of special permit #634);
    - 5/10/1950 LA County Inspection – solid fill material and oil well mud being dumped, not in compliance with hours of operation (6am to 6pm);
    - 12/10/1950 LA County Field Inspection;
    - 3/9/1953 Regional Planning Commission – conditions of permit being complied with except operation hours
    - 12/15/1953 County Engr Inspection – no unusual odors;
    - 12/22/1953 Regional Planning Commission – investigation of dump, complying with conditions of permit, order to confine materials dumped to rotary drilling mud and solid fill material and to maintain 24-hour caretaker;
    - 2/13/1957 Odor investigation, management cited;
    - 8/7/1958 County Health Inspection – odors caused by brewery wastes, recommended not accepting such wastes, control measures, and establish a regular policy.

- **Waste Disposal Inc. – 9905 Greenleaf Avenue**

    - HAZNET: Generator Identification No. CAL000336891: 2016 – 5.24 tons unspecified aqueous solution; 2015 – 3.57 tons unspecified aqueous solution; 2014 – 4.62 tons unspecified aqueous solution and 6.1716 tons polychlorinated biphenyls (PCBs) or materials containing PCBs (collectively, PCBs); 2013 – 0.9 tons unspecified waste; 2012 – 6.7554 tons unspecified waste; 2011 – 301275 tons PCBs and 6.672 tons PCBs; 2010 – 6.255 tons PCBs; 2008 – 3.64875 tons PCBs; Generator Identification No. CAC002623450: 2009 – 3.9198 tons PCBs; 2008 – 4.23255 tons PCBs; 2007 – 10.96 tons PCBs; Generator Identification No. CAC001382928: 2000 - 4.47 tons PCBs; 1999 – 1.5012 tons waste oil and mixed oil and 2.4795 tons PCBs.

4.1.2 Adjoining Properties

Adjoining properties were identified on several databases searched by EDR, as summarized below.

- **Omega Chemical Site PRP Organized Group – 12504-12512 East Whittier Boulevard, Whittier (the mapped NPL area of impact is adjacent to the subject Site, not the Omega facility)**

- NPL: EPA Identification No. CAD042245001; final listing date 1/19/1999; substances include metals, PCBs, Freon, 1,1-dichloroethene, methylene chloride, trichlorofluoromethane, tetrachloroethene, 1,1,1-trichloroethane, and trichloroethene; summary details:

  The Omega Chemical Corporation site is a former hazardous waste treatment and storage facility that operated from 1976 to 1991 on a 40,000-square foot property in Whittier, Los Angeles County, California. Omega conducted solvent recovery using an on-site fractionation and distillation process and operated as a storage and transfer facility for various hazardous waste classifications. Hazardous wastes stored on site contained mainly chlorinated and aromatic solvents. In June 1995, before removal activities, the Omega site consisted of thousands of drums of hazardous waste, two roll-off bins of hardened resin material, hundreds of empty but contaminated drums, numerous cylinders with capacities ranging from 15 to 20,000 pounds, and various other smaller containers of waste and/or hazardous waste. Inside the on-site warehouse there were hundreds more 55-gallon drums that Omega claimed to be product and assorted smaller containers of hazardous material. Since 1991, the California Department of Toxic Substances Control and EPA's Hazardous Waste Management Division have been actively trying to get the owner/operator to remove the wastes and clean up the site. ln March 1995, the site owner/operator pled guilty to two felony counts of illegal storage and disposal of hazardous wastes. On May 9, 1995, EPA issued CERCLA Administrative Order No. 95-15 to the owner of Omega and to generators of hazardous waste that had shipped major quantities of material to Omega. During 1995, EPA's Superfund Emergency Response Office oversaw Phase I removal activities, during which contractors to a responsible party group removed all hazardous materials and wastes from the site. Phase II site activities began in November 1995 and included collection and analyses of subsurface soil and ground water at the site. Analytical results indicated that subsurface soil samples were mainly contaminated with tetrachloroethene (PCE), with lesser amounts of trichloroethene, dichloroethene and other chlorinated hydrocarbons, Freons and metals. PCE contamination was detected in soil at concentrations ranging from 1.9 milligrams per kilogram (mg/kg) to 510 mg/kg. Ground water samples collected at the site contained PCE up to 86,000 micrograms per liter as well as significant concentrations of other chlorinated hydrocarbons and Freons. Phase II activities documented the presence of PCE in shallow ground water in a plume that extends almost 1 mile downgradient of the site. Although the ground water samples were collected in the shallow regional aquifer of the Lakewood Formation and most of the municipal drinking water wells draw water from the San Pedro Formation, California Department of Water Resources hydrogeologic cross-sections of the Lakewood and Upper San Pedro Formations indicate that aquifers are interconnected within 2 miles of the site.

- SEMS: Currently on the final NPL; Discovery dated 7/12/1989; Preliminary Assessments (Pas) dated 6/1/1990 and 5/10/1995; Remedial Investigations (RIs) dated 8/30/2010 and 9/21/2011; RODs dated9/30/2008 and 9/20/2011; Feasibility Study dated 9/20/2011.
- CORRACTS (Correction Action Report): Drum storage areas; RCRA Facility Investigation imposition; focused data collection required for stabilization evaluation.
- RCRA-TSDF (Resource Conservation and Recovery Act Hazardous Waste Treatment, Storage and Disposal facilities): Original operation start date 7/23/1982 (registration).
- RCRA-LQG (Large Quantity Generator of Hazardous Waste): numerous waste codes and violations listed.

- US ENG CONTROLS: soil treatment (hot air injection, dewatering, multiphase and in-situ soil vapor extraction, carbon adsorption, residuals disposal) per 9/30/2008 ROD; extraction, treatment (chemical reduction/oxidation, ultraviolet oxidation, filtration, carbon adsorption, precipitation), discharge, reinjection, and monitoring of groundwater per 9/20/2011 ROD.
- US INST CONTROL: Newspaper notice, public meetings, building, demolition, or excavation regulation, and covenant.
- SWEEPS UST (Statewide Environmental Evaluation and Planning System UST list): No details reported.
- HIST UST (Hazardous Substance Storage Container Database): one tank used for "product" – no further information reported.
- ROD: No details reported.
- RAATS (RCRA Administrative Action Tracking System):
- PRP: Numerous Potentially Responsible Parties are listed (see EDR report).
- EMI (Emissions Inventory Data): No details reported.

- **Claude Lewis Proctor/Toxics Spray Dust Inc. – 12651 Los Nietos Road**

  - RCRA SQG (Small Quantity Generator of Hazardous Waste): USEPA Identification No. CAD008495053; registered 5/11/2001; D001 ignitable waste; no violations found.
  - ENVIROSTOR: Past use - pesticides manufacturing/storage; chlordane, DDD, DDE, DDT, endrin under investigation; discovery date 3/12/1981; operations since 1955; Preliminary Assessment screening dated 6/30/2009.
  - LUST (Leaking UST): LUST cleanup site; case began 5/20/1986; status completed – case closed 11/24/1997; substance – solvents, pesticides; responsible party Toxic Spray Dust, Inc.
  - HIST UST: 6,000-gallon diesel, 6,000-gallon product, and 550-gallon unleaded gasoline USTs installed in 1965 – Toxo Spray Dust, Inc.
  - HIST CORTESE: No details reported.
  - LOS ANGELES CO HMS: Facility and permit status is closed.
  - RGA LUST (Recovered Government Archive LUST): lists Toxics Spray Dust Inc. in 1993 and 1994.
  - SWEEPS UST: Status active; referral date 6/30/1989; no other details reported.

- **Carreons Auto Body Repair – 9923 Greenleaf Avenue**

  - RCRA SQG: USEPA Identification No. CAD981973126; registered 5/11/1987; no violations found.
  - LOS ANGELES CO HMS: Facility and permit status is closed.

- **Sleek Craft Boats – 9620 South Santa Fe Springs Road**

  - LOS ANGELES CO HMS: Facility and permit status is closed.

- **Toxics Spray Dust Inc. – 12651 Los Nietos Road**

- RGA LUST: lists Toxics Spray Dust Inc. in 1993, 1994, 1995 through 1998, 2000, 2002, 2003, and 2005 through 2012.

- **Seal Methods Inc. – 12807 Los Nietos Road**

  - WDS (Waste Discharge System): Facility Identification No. 4 19I017595; NPDES No. CAS000001; industrial and active facility; Sub-Region 4; unreported primary waste, secondary waste, design flow, and baseline flow.

- **FEDCO Inc. – 9400 Santa Fe Springs Road**

  - RCRA SQG: USEPA Identification No. CAD982503138; registered 7/18/1989; no violations found.
  - SWEEPS UST: Status active; referral date 6/30/1989; 2 tanks; no other details reported
  - HIST UST: 12,000-gallon diesel and 10,000-gallon unleaded gasoline USTs installed in 1980 – FEDCO INC.
  - FID UST: Status active; no other details reported.
  - CHMIRS: A truck driver punctured a saddle tank on 11/29/2001. The saddle tank had a capacity of 20 gallons of diesel fuel. The substance entered the storm drain, and it is uncertain where the storm drain discharges to. The site was cleaned up by the contractor.
  - FINDS: No details reported.
  - ECHO: No details reported.
  - EMI: No details reported.
  - HAZNET: Generator Identification No. CAD982503138; 1995 – 0.0664 tons of unspecified solvent mixture; 1996 – 0.85 tons of unspecified oil-containing waste; 1998 – 1.4595 tons unspecified tank bottom waste and 0.0834 tons of unspecified aqueous solution; 1999 – 0.1083 tons unspecified aqueous solution.
  - LOS ANGELES CO HMS: Facility and permit status are reported as closed.
  - NPDES (NPDES Permits Listing): NPDES No. CAS000001; status active since 1/17/2018; no other details reported.
  - CIWQS: SIC/NAICS 4225; NPDES No. CAS000001; status active since 1/17/2018
  - LUST: Lust cleanup site; case began 8/11/1998; status completed – case closed 5/18/2001; substance – gasoline; responsible party Mr. John Lehr.
  - HIST CORTESE: No details reported.

4.1.3 Site Vicinity

EDR identified the following upgradient/nearby properties with listings indicative of potential *recognized environmental conditions* on the databases searched.

- **Peoples Disposal – 9525 Santa Fe Springs (<0.125 mile, North)**

  - HIST CORTESE: No details reported.

- WMUDS/SWAT (Waste Management Unit Database): No details reported.
- LUST: LUST cleanup site; case began 11/07/2006; status completed – case closed 10/10/2014; substance –gasoline; responsible party William Lachmar.

- **Southwest Machinery Co Inc. – 9501 Santa Fe Springs Road (<0.125 mile, North)**
  - RCRA SQG: USEPA Identification No. CAD983590159; registered 7/10/1991; no violations found.
  - FINDS: No details reported.
  - ECHO: No details reported.

- **Matt Enterprises Inc. – 9441 Santa Fe Springs Road (0.125-0.25 mile, North)**
  - HIST UST: 1,300-gallon waste UST installed in 1972 – Matt Jayich
  - FID UST (Facility Inventory Database): no details reported.
  - LOS ANGELES CO HMS: Facility and permit status are reported as closed.

- **Standridge Granite Corp – 9437 Santa Fe Springs Road (0.125-0.25 mile, North)**
  - RCRA SQG: USEPA Identification No. CAR000076240; registered 6/23/2000; no violations found.
  - FINDS: No details reported.
  - ECHO: No details reported.
  - HAZNET: Generator Identification No. CAR000076240: 2011 – 0.4587 tons of unspecified aqueous solution; 2012 – 1.251 tons of unspecified waste; 2013 – 0.9174 tons of unspecified waste; 2015 – 0.4587 of off-specification, aged, or surplus inorganics; 2016 – 0.4587 tons of off-specification, aged, or surplus inorganics.

- **Trojan Battery Co. – 9440 Ann Street (0.125-0.25 mile, North)**
  - ENVIROSTOR: Status – no further action, status date 11/30/2010; no specified contaminants; alternate names include CAD008274375 and 71002167; records search results:
    - 5/6/2008 Oversight
    - 12/15/2004 Inspection Report and Phase I Verification
    - 3/7/2007 Corrective Action Completion Determination
    - 3/7/2007 Preliminary Endangerment Assessment Report
    - 11/22/2005 Preliminary Endangerment Assessment Workplan
    - 12/15/2004 Phase I
    - 3/7/2007 Risk Assessment Workplan
    - 1/19/2006 Site Inspection/Visit
    - 6/30/2005 Consent Agreement

- 3/7/2007 No Further Action Letter

- CHMIRS: The pipe at the bottom of the lead pot broke. 6,000 pounds or 3 yards of lead was spilled onto the concrete flooring of the industrial plant on 12/3/1997. The cleanup party was the reporting party.
- EMI: Facility Identification No. 21872; 3 tons of NOX emissions in 1990; 2 tons of carbon monoxide emissions and 6 tons of NOX emissions in 1996; 1 ton of carbon monoxide emissions and 3 tons of NOX emissions in 1997; 1 ton of carbon monoxide emissions and 3 tons of NOX emissions in 1998, 1 ton of carbon monoxide emissions and 3 tons of NOX emissions in 1999; 1 ton of carbon monoxide emissions and 3 tons of NOX emissions in 2000; 1 ton of carbon monoxide emissions and 3 tons of NOX emissions in 2001; 1 ton of carbon monoxide emissions and 3 tons of NOX emissions in 2002; 1 ton of carbon monoxide emissions and 3 tons of NOX emissions in 2003; 0.445 tons of total organic hydrocarbon gases emissions, 0.938 tons of carbon monoxide emissions, 3.49 tons of NOX emissions, 0.0223 tons of SOX emissions, 0.2299 tons of particulate matter emissions, and 0.21 particulate matter 10 micrometers and smaller emissions in 2004; 0.268 tons of total organic hydrocarbon gases emissions, 0.1171 tons of reactive organic gases emissions, 1.18 tons of carbon monoxide emissions, 4.4 tons of NOX emissions, 0.0203 tons of SOX emissions, 0.5835 tons of particulate matter emissions, and 0.4431 particulate matter 10 micrometers and smaller emissions in 2005; 0.5462 tons of total organic hydrocarbon gases emissions, 0.233 tons of reactive organic gases emissions, 1.094 tons of carbon monoxide emissions, 2.693 tons of NOX emissions, 0.019 tons of SOX emissions, 0.561 tons of particulate matter emissions, and 0.3991 particulate matter 10 micrometers and smaller emissions in 2006; 0.5462 tons of total organic hydrocarbon gases emissions, 0.233 tons of reactive organic gases emissions, 1.094 tons of carbon monoxide emissions, 2.693 tons of NOX emissions, 0.019 tons of SOX emissions, 0.561 tons of particulate matter emissions, and 0.3991 particulate matter 10 micrometers and smaller emissions in 2007; 0.5516 tons of total organic hydrocarbon gases emissions, 0.2355 tons of reactive organic gases emissions, 1.11 tons of carbon monoxide emissions, 2.77 tons of NOX emissions, 0.01 tons of SOX emissions, 0.4800 tons of particulate matter emissions, and 0.3735 particulate matter 10 micrometers and smaller emissions in 2008; 0.4806 tons of total organic hydrocarbon gases emissions, 0.2055 tons of reactive organic gases emissions, 0.9899 tons of carbon monoxide emissions, 2.379 tons of NOX emissions, 0.01 tons of SOX emissions, 0.4600 tons of particulate matter emissions, and 0.4500 particulate matter 10 micrometers and smaller emissions in 2009; 0.5566 tons of total organic hydrocarbon gases emissions, 0.2377 tons of reactive organic gases emissions, 1.111 tons of carbon monoxide emissions, 2.664 tons of NOX emissions, 1.903 tons of SOX emissions, 0.4888 tons of particulate matter emissions, and 0.4788 particulate matter 10 micrometers and smaller emissions in 2010; 0.5528 tons of total organic hydrocarbon gases emissions, 0.2360 tons of reactive organic gases emissions, 1.103 tons of carbon monoxide emissions, 2.644 tons of NOX emissions, 0.0189 tons of SOX emissions, 0.4869 tons of particulate matter emissions, and 0.4769 particulate matter 10 micrometers and smaller emissions in 2011; 0.5576 tons of total organic hydrocarbon gases emissions, 0.2381 tons of reactive organic gases emissions, 1.1127 tons of carbon monoxide emissions, 2.669 tons of NOX emissions, 0.0191 tons of SOX emissions, 0.5044 tons of particulate matter emissions, and 0.4937 particulate matter 10 micrometers and smaller emissions in 2012; 0.5521 tons of total organic hydrocarbon gases emissions, 0.2358 tons of reactive organic gases emissions, 1.101 tons of carbon monoxide emissions, 2.261 tons of NOX emissions, 0.0189 tons of SOX emissions, 0.4935 tons of particulate matter emissions, and 0.3986 particulate matter 10 micrometers and smaller emissions in 2013;

1.5979 tons of total organic hydrocarbon gases emissions, 1.3001 tons of reactive organic gases emissions, 0.9005 tons of carbon monoxide emissions, 3.1671 tons of NOX emissions, 0.0283 tons of SOX emissions, 0.8097 tons of particulate matter emissions, and 0.5960 particulate matter 10 micrometers and smaller emissions in 2014; 2.461 tons of total organic hydrocarbon gases emissions, 2.158 tons of reactive organic gases emissions, 0.9157 tons of carbon monoxide emissions, 3.229 tons of NOX emissions, 0.0289 tons of SOX emissions, 3.359 tons of particulate matter emissions, and 3.128 particulate matter 10 micrometers and smaller emissions in 2015;

- NPDES: NPDES No. CAS000001; status active since 6/21/2013; no other details reported.
- WDS: Facility Identification No. 4 19I002500; NPDES No. CAS000001; industrial and active facility; Sub-Region 4; unreported primary waste, secondary waste, design flow, and baseline flow.
- CIWQS: SIC/NAICS 3691; NPDES No. CAS000001; status active since 3/31/1992
- RCRA LQG (Large Quantity Generator): numerous waste codes and violations listed.
- TRIS (Toxic Chemical Release Inventory System): numerous waste codes and violations listed.
- ICIS (Integrated Compliance Information System): FRS Identification No. 110000744053; Enforcement Action Identification No. 09-1992-0030; no other details reported.
- US AIRS (Aerometric Information Retrieval System) MINOR: Facility Registry Identification No. 110000744053; no other details reported.
- LOS ANGELES CO HMS: facility and permit status is closed.

- **Baron Blakeslee Inc. – 9445 Ann Street (0.125-0.25 mile, North)**

  - RCRA NonGen/NLR: EPA Identification No. CAD981367303; no reported violations; no other details reported.
  - FINDS: no details reported.
  - ECHO: no details reported.
  - LOS ANGELES CO HMS: Facility and permit status is closed.

- **P.F.I., Inc. – 9215 Santa Fe Springs Road (<0.25 mile, North/Northeast)**

  - RCRA SQG (Small Quantity Generator): EPA Identification No. CAD008392755; no other details reported.
  - LUST: Lust Cleanup Site; case began 2/2/1990; status – completed – case closed 2/2/1990; substance – aviation; responsible party PFI, Inc.
  - AST: Facility Identification No. 600002; no other details reported.
  - HIST UST: No details reported.
  - TRIS: No details reported.
  - FINDS: No details reported.
  - ECHO: No details reported.

- HAZNET: Generation Identification No. CAD008392755; 2015 – 1.1 tons of other organic solids, 0.22935 tons of unspecified waste, and 0.45 tons of other organic solids; 2016 – 0.6 tons of organic solids.
- HIST CORTESE: No details reported.
- LOS ANGELES CO HMS: Facility status is closed.
- NPDES: NPDES No. CAS000001; status active since 4/2/1992; no other details reported.
- WDS: Facility Identification No. 4 19I002887; NPDES No. CAS000001; industrial and active facility; Sub-Region 4; unreported primary waste, secondary waste, design flow, and baseline flow.
- CIWQS: SIC/NAICS 2851; NPDES No. CAS000001; status active since 4/2/1992.

- **Lusk Company – Santa Fe Springs Road (<0.25 mile, North/Northeast)**

  - CPS-SLIC (Spills, Leaks, Investigations, and Cleanup): Status – completed – case closed 6/16/1965; no other details reported.

Collectively, numerous upgradient Sites with known or potential groundwater contamination listed above represent a *recognized environmental condition*.

4.1.4 Orphan Sites

The EDR Report includes a section addressing "Orphan Sites." Orphan sites are sites, which, due to incomplete geographic location data, incomplete address information or incorrect address information, cannot be plotted correctly. The database report identified six unmapped facilities. One of these facilities, Lusk Company, is discussed above. The other facilities were not identified in the Site vicinity.

4.2 Additional Environmental Record Sources

Roux contacted governmental agencies for reasonably ascertainable information concerning environmental conditions at the Site. Roux contacted or reviewed information from the following agencies:

- Federal;
  - United States Environmental Protection Agency (USEPA),
- State;
  - State Water Resources Control Board (SWRCB): GeoTracker,
  - SWRCB: Storm Water Multiple Application and Report Tracking System (SMARTS),
  - Department of Toxic Substances Control (DTSC),
  - DTSC: EnviroStor,
  - DTSC: Hazardous Waste Tracking System (HWTS),
  - California Air Resources Board (CARB),
  - California Office of Environmental Health Hazard Assessment (OEHHA),

- California EPA (CalEPA),
- CalEPA: CalRecycle Solid Waste Information System (SWIS),
- State of California Department of Conservation: Division of Oil, Gas and Geothermal Resources (DOGGR),

- County/Regional;
  - Los Angeles Regional Water Quality Control Board (LA-RWQCB),
  - South Coast Air Quality Management District (SC-AQMD),
  - County of Los Angeles Fire Department: Health Hazardous Materials Division (HHMD),
  - County of Los Angeles Department of Public Health (DPH),
  - County of Los Angeles Department of Public Works (DPW),
  - County of Los Angeles DPW: Building & Safety Department,
  - County of Los Angeles DPW: Geotechnical and Materials Engineering Division (GMED),
  - County of Los Angeles Sanitation District (LACSD),

- City/Local;
  - City of Santa Fe Springs Department of Fire-Rescue,
  - City of Santa Fe Springs Department of Facilities,
  - City of Santa Fe Springs Department of Building, and Safety
  - City of Santa Fe Springs Department of Public Works Records.
  - WDI Site Amended Record of Decision Repository (at Public Library)

The following sections summarize Roux's review of those records. Copies of the records are provided in Appendix C – Regulatory Records Documentation.

4.2.1 Federal Agency

4.2.1.1 USEPA

Roux submitted an online Public Records Request to the United States Environmental Protection Agency (USEPA) using FOIAonline on June 13, 2018. A response was received on June 20, 2018 stating that Fernando Villa of Allen Matkins Leck Gamble Mallory & Natsis LLP (Counsel) will work with Roux Associates regarding the production of available documents retaining to the Site. Also in response to the request, USEPA provided an index of their document library for the Site containing 8,649 entries. Roux Associates completed an index level review of the documents and requested that 182 of the documents be supplied in electronic format for detailed review. On November 20, 2018 USEPA provided access to 81 of the requested files which were subsequently reviewed by Roux Associates. A summary of selected documents, including investigation reports, design studies, and regulatory assessments follows the text of this report in

Table 1. Table 1 summarizes several of the documents received from the USEPA public records request, and data reviewed in these documents has been incorporated throughout this Phase I ESA.

Following the review of documents made available by EPA, Roux Associates was able to adjust their request for additional documents. At the time of reporting, Roux Associates (via counsel) had reinstated their records request (as directed by USEPA counsel, Hope Schmeltzer) for a total of 53 additional documents and is awaiting response from USEPA. The data gap associated with the pending USEPA records request is discussed in Section 7.1 prior to a summary of *recognized environmental conditions*.

4.2.2 State Agencies

4.2.2.1 SWQCB: GeoTracker

Roux queried the online GeoTracker database on June 13, 2018. No listings associated with the Site were identified. However, ten listings were identified within the vicinity of the Site:

- Toxic Spray Dust Inc. (Toxic Spray Dust facility), at 12651 E Los Nietos Road, is adjacent to the southwest Site boundary.[2] According to the listing, solvent contaminated soil was reported in June 1986. In November 1997, the Toxic Spray Dust facility received case closure; however, no documentation regarding the facility cleanup is available on GeoTracker. This facility is part of the WDI NPL Site, but it is not located on the parcels that comprise the Site that is the subject of this Phase I ESA. Although adjacent, this property is downgradient of the Site and is being addressed by the WDI Group.
- Dia-Log Co. (Dia-Log facility), at 9756 Santa Fe Springs Road, is located adjacent to the northwest Site boundary.[3] According to the listing, gasoline contaminated soil was reported in February 1990. In May 1990, the Dia-Log facility received case closure; however, no documentation regarding the facility cleanup is available on GeoTracker. Although no documentation regarding the Dia-Log facility cleanup is available, it is unlikely that gasoline contaminated soil impacted the Site. The facility only had an open case with the RWQCB for four months, likely indicating that the release was small and did not impact groundwater.
- Unocal Corporation (Unocal Corporation facility), at 9645 Santa Fe Springs Road, is located adjacent to the northwest Site boundary.[4] According to the listing, gasoline contaminated groundwater in an aquifer used for drinking water was reported in August 1989. In April 1998, the Unocal Corporation facility received case closure; however, no documentation regarding the facility cleanup is available on GeoTracker.
- Unocal Property (Unocal Property facility), at 9643 Santa Fe Springs Road, is located adjacent to the northwest Site boundary.[5] According to the listing, a case was opened in June 2004, and a site assessment was followed. In January 2005, the Unocal Property facility received case closure.

[2] https://geotracker.waterboards.ca.gov/profile_report.asp?global_id=T0603705152
[3] https://geotracker.waterboards.ca.gov/profile_report.asp?global_id=T0603702963
[4] https://geotracker.waterboards.ca.gov/profile_report.asp?global_id=T0603703341
[5] https://geotracker.waterboards.ca.gov/profile_report.asp?global_id=SL0603730791

However, no documentation regarding the potential contaminants of concern (PCOC), potential media of concern, or documentation regarding the facility cleanup is available on GeoTracker.

- Western Galvanizing Corporation (Western facility), at 9719 Santa Fe Springs Road, is located immediately northeast of the Site and across Santa Fe Springs Road.[6] According to the listing, contaminated soil was reported in August 1990. In June 1991, the Western facility received case closure. However, no documentation regarding the PCOCs or the facility cleanup is available on GeoTracker. Although no documentation regarding the PCOCs or the Western facility cleanup is available, it is unlikely that the contaminated soil impacted the Site. This is because (i) Santa Fe Springs Road separates the Site from the Western facility, (ii) there is no documentation of groundwater contamination at the Western facility that could have migrated and impacted the Site, and (iii) the Western facility received case closure.
- Peoples Disposal (Peoples Disposal facility), at 9525 Santa Fe Springs Road, is located north of the Site and across Santa Fe Springs Road.[7] According to the listing, gasoline contaminated soil and groundwater in an aquifer used for drinking water was reported in August 1998 during the removal of three underground storage tanks (USTs). In May 1999, a soil characterization was completed that identified petroleum hydrocarbons and benzene impacted soil within the vicinity of the former USTs. From 2000 through 2011, groundwater monitoring was conducted at the Peoples Disposal facility. Also, soil vapor extraction was implemented at the facility in 2012. After the site investigations and remedial measures were completed, the RWQCB granted the Peoples Disposal facility a Remedial Action Completion Certificate in October 2014.
- South Pacific Steel (South Pacific Steel facility), at 9835 Santa Fe Springs Road, is located west of the Site at the west corner of Santa Fe Springs Road and Los Nietos Road.[8] According to the listing, waste oil contaminated soil was reported on July 5, 1989. On that same day, the South Pacific Steel facility received case closure; however, no documentation regarding the facility cleanup is available on GeoTracker. Although no documentation regarding the facility cleanup is available on GeoTracker, it is unlikely that the waste oil contaminated soil impacted the Site. This is because (i) the South Pacific Steel facility is not located adjacent to the Site, (ii) there is no documentation of groundwater contamination at the South Pacific Steel facility that could have migrated and impacted the Site, and (iii) the South Pacific Steel facility received case closure on the same day the case was opened, likely indicating a small release.
- PMC Spec Inc (PMC Spec facility), at 10051 Romandel Avenue, is located southwest of the Site and across Los Nietos Road.[9] According to the listing, petroleum and volatile organic compound (VOC) contamination was reported in November 1995; however, the potential media of concern is not stated. In 2002, the PMC Spec facility started remediation and a site assessment was completed in 2006. GeoTracker has no information regarding either the remediation or site assessment that was completed at the facility. It appears that the PMC Spec facility is an open and inactive case as of February 2015. DTSC is listed as the current lead agency for cleanup oversight.

[6] https://geotracker.waterboards.ca.gov/profile_report.asp?global_id=T0603703000
[7] https://geotracker.waterboards.ca.gov/profile_report.asp?global_id=T0603701575
[8] https://geotracker.waterboards.ca.gov/profile_report.asp?global_id=T0603704058
[9] https://geotracker.waterboards.ca.gov/profile_report.asp?global_id=SL204751665

- Howard House (Howard House facility), at 12955 Los Nietos Road, is located southeast of the Site and across Greenleaf Avenue.[10] According to the listing, gasoline contaminated soil was reported in July 1990. In November 1994, the Howard House facility received case closure; however, no documentation regarding the facility cleanup is available on GeoTracker. Although no documentation regarding the Howard House facility cleanup is available, it is unlikely that gasoline contaminated soil impacted the Site.
- Chevron – Conard Site (Chevron facility), at Shoemaker and Telegraph Avenue, is located southwest of the Site and across Greenleaf Avenue.[11] According to the LA-RWQCB, VOC and semi-VOC (SVOC) contamination is detected in deep soils at the southeast corner of the Chevron facility is from an offsite source. This facility is downgradient of the Site, and therefore not likely impacting the Site.

Collectively, several upgradient Sites with known or potential groundwater contamination listed above represents a *recognized environmental condition*.

4.2.2.2 SWQCB: SMARTS

Roux queried the online storm water public database on June 13, 2018. Two listings associated with the Site were identified:

- On October 15, 2012, the Site received a Notice of Non-Compliance for the discharge of storm water associated with industrial activity. The LA-RWQCB stated that the Site needed to apply for a General Permit and develop a Stormwater Pollution Prevention Plan (SWPP).
- In response to the October 2012 Notice of Non-Compliance Letter, the Site completed a Notice of Intent (NOI) application for a General Permit.

4.2.2.3 DTSC

Roux submitted a Public Records Request form to the DTSC office on August 3, 2018. A response was received on August 6, 2018 via mail stating that no listings associated with the Site were identified.

4.2.2.4 DTSC: EnviroStor

Roux queried the online EnviroStor database on June 13, 2018. One listing was associated with the Site and eight listings were identified within the vicinity of the Site:

- Waste Disposal, Inc. (former WDI facility), at 12731 Los Nietos Road, was located on the Site as well as adjacent the Site.[12] The former WDI facility was approximately 43 acres, spanning the entire length of Los Nietos Road between Greenleaf Avenue and Santa Fe Springs Road. According to the listing, the former WDI facility is a Federal Superfund Site with cleanup oversight by both the DTSC and EPA. In July 1987, the former WDI facility was placed on the National Priorities List (NPL). COCs include oil well drilling muds/sludges, metals (especially arsenic and lead), methane, petroleum products, polynuclear aromatic hydrocarbons (PAHs), polycyclic biphenyls (PCBs), pesticides, VOCs,

[10] https://geotracker.waterboards.ca.gov/profile_report.asp?global_id=T0603704254
[11] https://geotracker.waterboards.ca.gov/profile_report.asp?global_id=SLT43363361
[12] https://www.envirostor.dtsc.ca.gov/public/profile_report?global_id=19490194

and SVOCs. These COCs have impacted soil, soil vapor, groundwater, and storm water at the Site and adjacent to the Site.[13] In December 1993, a Record of Decision (ROD) was drafted and described the selected remedial action for the Soil and Subsurface Gas Operable Unit (OU) (OU 1) at the former WDI facility. The selected remedy included:

- Consolidation of contaminated soil beneath a cap;
- Capping 17 acres of the former WDI facility (75% asphalt; 25% vegetation);
- Extract and treat subsurface gases by flaring;
- Institutional controls that restrict future use of the former WDI facility to non-residential purposes; and
- Groundwater monitoring.

In June 2002, an Amended ROD was drafted, which (i) updated the 1993 ROD for the Soil and Subsurface Gas OU and (ii) selected a remedy for the Groundwater OU (OU 2). This Amended ROD selected a new remedy for the former WDI facility:

- RCRA-equivalent cap over the former reservoir (Area 2) and monofill (soil/asphalt/concrete) cap over portions of Areas 1, 3, 4, 5, 6, 7, and 8;
- Reservoir leachate collection points;
- Soil gas engineering controls;
- Groundwater and soil vapor monitoring; and
- Institutional controls stating future redeveloped for industrial uses.

In July 2006, TRC drafted the *Final Combined Construction As-Built, Construction Completion and Remedial Action Complete Report* (2006 Report). The purpose of the 2006 Report was to document the as-built condition of the selected remedy in the 2002 Amended ROD, provide documentation of construction, describe any changes that were made as a result of Compliance Testing, and address compliance with performance standards. In September 2006, the EPA approved the 2006 Report, and operations, maintenance, and monitoring (OM&M) activities began at the former WDI facility.

The most recent OM&M Report was submitted to the EPA on March 17, 2017 by Michael J. Skinner Consulting, LLC (MY2016 OM&M Report). The MY2016 OM&M Report documented the remedial conditions at the former WDI facility from October 2015 through September 2016. According to Michael J. Skinner Consulting, LLC, the results of the monitoring "demonstrate that the remedy is performing as intended in controlling risks associated with the [former WDI facility]…" and that the monitoring is "being performed in accordance with the Operational Maintenance and Monitoring Plan (OMMP)." At the date of this Phase I ESA, OM&M activities are still being conducted at the former WDI facility.

[13] A complete list of chemicals of concern and affected media can be found in Table 2 of the Amended ROD. EPA, 2002. Record of Decision Amendment: Waste Disposal, Inc. Table 2.

The former WDI facility, listed as a Superfund Site with documented COCs, continues to impact the subsurface. However, considering the continued implementation of the EPA-approved remedy (discussed elsewhere in this report), former operation of the WDI facility is considered a *controlled recognized environmental condition* with respect to the Site.

- Toxic Spray Dust Inc. (Toxic Spray Dust facility), at 12651 E Los Nietos Road, is adjacent to the southwest Site boundary.[14] According to the listing, organochlorine pesticide (OCP) contaminated groundwater was reported in March 1981. The cleanup oversight agencies include DTSC (lead agency), LA-RWQCB, and US EPA. In March 2009, a Site Screening Assessment (SSA) was completed at the Toxic Spray Dust facility. However, the cleanup status of the OCP contaminated groundwater is unknown as the SSA, and no other documents are available on EnviroStor. This facility is included in the WDI Site investigation and remediation.
- Los Angeles Service Center (LA Service Center facility), at 9920 Freeman Avenue, is located southwest of the Site across Los Nietos Road.[15] No information regarding this listing is available on EnviroStor. This facility is located downgradient of the Site.
- Associated Plating Company (APC facility), at 9636 Ann Street, is located northwest of the Site and across Santa Fe Springs Road.[16] According to the listing, total petroleum hydrocarbons (TPHs), tetrachloroethylene (PCE), trichloroethylene (TCE), and vinyl chloride (VC) have impacted groundwater, soil, and soil vapor at the APC facility. In March 2001, DTSC identified five solid waste management units (SWMUs) that required further investigation at the APC facility. These additional investigations were conducted in November 2001 and February 2002. Results from these investigations separated the APC facility into three OUs:
    - OU 1: Soils above a buried concrete pad at 7 ft below ground surface (bgs);
    - OU 2: Soils and groundwater from 7 to 70 ft bgs; and
    - OU 3: Offsite soils and groundwater.

    From 2005 through 2017, various investigations have been conducted at the APC facility to characterize COCs present in soil, soil vapor, and groundwater. Based on these investigations, it was recommended by the APC facility's consultant to continue remediation of soil vapor and monitoring of groundwater. Therefore, at the time of this Phase I ESA, the APC facility has not received case closure from DTSC. This facility is located cross-gradient of the Site.
- Trojan Battery Company (Trojan Battery facility), at 9440 Ann Street, is located north of the Site and across Santa Fe Springs Road.[17] According to the listing, a couple of lead oxide spills and a baghouse fire occurred at the Trojan Battery facility, which impacted soil with metals, VOCs, and SVOCs. According to DTSC, none of these releases impacted groundwater. In March 2007, the Trojan Battery facility received a No Further Action (NFA) letter; however, no documentation regarding the facility cleanup is available on EnviroStor. Although no documentation regarding the Trojan Battery facility cleanup is available, it is unlikely that the metals, VOC, and SVOC contaminated soil

[14] https://www.envirostor.dtsc.ca.gov/public/profile_report?global_id=19280771
[15] https://www.envirostor.dtsc.ca.gov/public/profile_report?global_id=71003793
[16] https://www.envirostor.dtsc.ca.gov/public/profile_report?global_id=71002385
[17] https://www.envirostor.dtsc.ca.gov/public/profile_report?global_id=71002167

impacted the Site considering none of these constituents impacted groundwater and that Trojan Battery received an NFA.

- Pressure Vessel Services, Inc. (PVS facility), at 12552 Los Nietos Road, is located west of the Site and at the southwest corner of Santa Fe Springs Road and Los Nietos Road.[18] However, no information regarding this listing is available on EnviroStor. The Envirostor listing does not contain any information indicative of a subsurface chemical release at the property.
- PMC Spec Inc (PMC Spec facility), at 10051 Romandel Avenue, is located southwest of the Site and across Los Nietos Road.[19] As stated in Section 4.2.3, DTSC is listed as the lead agency for the PMC Spec facility; however, no documentation besides a "Site History" summary is available on EnviroStor. According to the "Site History," the PMC Spec facility has been used as an oil refinery and for the manufacture of specialty chemicals. The PMC Spec facility consisted of 171 aboveground storage tanks (ASTs), 9 USTs, 20 towers, and 20 sumps. The primary COCs detected in soil above regulatory guidelines include benzene, hexane, TCE, 1,1,2-trichloroethane (1,1,2-TCA), naphthalene, 2,6-dinitrotoluene (2,6-DNT), gasoline, jet fuel, and diesel fuels. According to EnviroStor, the lateral and horizontal extent of contamination at the PMC Spec facility has not been determined. Additionally, benzene, toluene, ethylbenzene, methylene chloride, TCE, xylenes, and phenols were detected in groundwater that exceed the maximum contaminant levels (MCLs) and remedial goals. Concentrations of phenols have been detected approximately 150 feet downgradient of the PMC Spec facility. It is believed that these phenolic compounds originated from the PMC Spec facility. Based on the EnviroStor "Site History," groundwater flows in the southwest direction; however, there are no provided groundwater monitoring reports to validate this statement. In 2000, the PMC Spec facility was recommended for further site characterization.
- Trident Plating, Inc. (Trident Plating facility), at 10046 Romandel Avenue, is located southwest of the Site and across Los Nietos Road.[20] The Envirostor listing does not contain any information indicative of a subsurface chemical release at the property.
- Sonic Plating Company, Inc. (Sonic Plating facility), at 13002 Los Nietos Road, is located south of the Property and across Greenleaf Avenue.[21] According to the listing, cadmium, chromium, and hexavalent chromium contaminated soil and TCE and PCE contaminated groundwater and soil vapor are present at the Sonic Plating facility. The facility is still undergoing investigation; however, since the Sonic Plating facility is located downgradient from the Site, it is likely not an environmental concern in the context of the Site.

4.2.2.5 DTSC: HWTS

Roux queried the DTSC HWTS online tracking database on August 9, 2018. Five documents associated with the Site were identified. Based on the available documentation, the following tables summarize the types and amount of waste disposed from the Site.

Results for California Waste Codes, as a Generator

[18] https://www.envirostor.dtsc.ca.gov/public/profile_report?global_id=71003316
[19] https://www.envirostor.dtsc.ca.gov/public/profile_report?global_id=71002354
[20] https://www.envirostor.dtsc.ca.gov/public/profile_report?global_id=71003689
[21] https://www.envirostor.dtsc.ca.gov/public/profile_report?global_id=71002233

Tons Disposed							
CA Waste Code	172	221	261	141	611	135	--
Year	**Metal Dust and Machining Waste**	**Waste Oil and Mixed Oil**	**PCBs**	**Off-Spec, Aged, Or Surplus Inorganics**	**Contaminated Soils from Site Cleanup**	**Unspecified Aqueous Solution (2 < pH < 12.5)**	**Total**
1993	0	5.7	--	--	0	--	**5.7**
1995	0.7	0	--	--	0	--	**0.7**
1996	0	0	--	--	1.0175	--	**1.02**
1999	--	1.368	2.4795	--	--	--	**3.85**
2000	--	0	4.4708	--	--	--	**4.47**
2001	--	0	4.4708	--	--	--	**4.47**
2004	--	0	1.5428	0.4	0	--	**1.94**
2005	--	0.2052	0	0	141.366	--	**141.57**
2007	--	--	10.967	--	--	--	**10.97**
2008	--	--	7.8813	--	0	0	**7.88**
2009	--	--	7.36005	--	0	0	**7.36**
2010	--	--	6.255	--	0	0	**6.26**
2011	--	--	9.7995	--	0	0	**9.80**
2012	--	--	6.7554	--	0	0	**6.76**
2013	--	--	0	--	0.9	0	**0.90**
2014	--	--	6.1716	--	0	4.62	**10.79**
2015	--	--	0	--	0	3.57	**3.57**
2016	--	--	0	--	0	5.24	**5.24**
Total	**0.70**	**7.27**	**68.15**	**0.40**	**143.28**	**13.43**	**233.25**

Results for RCRA, as a Generator							
Tons Disposed							
RCRA Code	--	D001	D007	D002	F001	F012	--
Year	**Blank/ Unknown**	**Ignitable**	**Chromium**	**Corrosives**	**Halogenated solvents**	**Quenching Waste Water Treatment Sludges**	**Total**
1993	--	--	0	--	5.7	0	**5.7**
1995	--	--	0.7	--	0	0	**0.7**

1996	--	--	0	--	0	0.4175	**0.42**
1999	3.8475	--	--	--	--	--	**3.85**
2000	4.4708	--	--	--	--	--	**4.47**
2001	4.4708	--	--	--	--	--	**4.47**
2004	1.5428	1.105	--	0.4	0	--	**3.05**
2005	141.366	0	--	0	0.2052	--	**141.57**
2007	10.967	--	--	--	--	--	**10.97**
2008	7.8813	--	--	--	--	--	**7.88**
2009	7.36005	--	--	--	--	--	**7.36**
2010	6.255	--	--	--	--	--	**6.26**
2011	9.7995	--	--	--	--	--	**9.80**
2012	6.7554	--	--	--	--	--	**6.76**
2013	0.9	--	--	--	--	--	**0.90**
2014	10.7916	--	--	--	--	--	**10.79**
2015	3.57	--	--	--	--	--	**3.57**
2016	5.24	--	--	--	--	--	**5.24**
Total	**225.22**	**1.11**	**0.7**	**0.40**	**5.91**	**0.42**	**233.75**

4.2.2.6 California Air Resources Board (CARB)

Roux submitted a Public Records Request to the CARB office on August 3, 2018. A response was received via email on August 13, 2018 stating that no records associated with the Site were identified.

4.2.2.7 California OEHHA

Roux submitted a Public Records Request to the OEHHA office on August 3, 2018. A response was received via email on August 9, 2018 stating that no records associated with the Site were identified.

4.2.2.8 CalEPA

Roux submitted a Public Records Request to the CalEPA office via email on June 13, 2018. At the time of this report, no response has been received by CalEPA.

4.2.2.9 CalEPA: CalRecycle and SWIS

Roux submitted a Public Records Request to the CalRecycle office on August 3, 2018. A response was received via an email on August 13, 2018 stating that no records associated with the Site were identified.

Roux also queried the online database (SWIS) on August 3, 2018. No listings associated with the Site were identified.

4.2.2.10 DOGGR

Roux queried the online database on June 12, 2018. Two abandoned and plugged oil/gas wells were listed on the portion of the former WDI facility that is adjacent to the Site. Including the two abandoned and plugged oil/gas wells located on the former WDI facility, there are 19 wells within 1,500 feet of the Site. Out of the 19 wells, there are three active injection wells. The other 16 wells are abandoned and plugged oil/gas wells.

4.2.3 County/Regional Agencies

4.2.3.1 LA-RWQCB

Roux submitted a Public Records Request to LA-RWQCB on August 3, 2018. A response was received on August 13, 2018 via email stating that no listings associated with the Site were identified.

4.2.3.2 SC-AQMD

Roux submitted a Public Records Request to the SC-AQMD office on August 3, 2018. A response was received via a Completion Letter on August 14, 2018 stating that records associated with the Site were identified. These records include a facility equipment list report and a permit to operate. In September 1982, a permit to operate was issued to Atlas Steel Treating Corp. for a gas-fired degreaser. In December 2006, an equipment list report stated that Atlas Steel Treating Corp is out of business, and the facility is now Brother's Machine & Tool, Inc. The degreaser has been removed, and its permit to operate is inactive.

Roux also queried the online database on August 10, 2018. No listings associated with the Site were identified.

4.2.3.3 County of Los Angeles Fire Department: HHMD

Roux submitted an online Public Records Request to the Hazardous Material Division of the County of Los Angeles Fire Department on August 3, 2018. On August 7, 2018, a response was received stating to contact the City of Santa Fe Springs Fire Department for records related to the Site. Refer to Section 4.2.4.1: Santa Fe Springs Department of Fire-Rescue.

4.2.3.4 County of Los Angeles DPH

Roux submitted a Public Records Request to the County of Los Angeles Department of Public Health via email on August 3, 2018. On August 6, 2018, a response was received stating that all Hazardous Material report requests are handled by the Los Angeles County Fire Department, Health Hazmat Division. Refer to Section 4.2.3.3: County of Los Angeles Fire Department: HHMD.

4.2.3.5 County of Los Angeles DPW

Roux queried the Online File Review database of this agency on August 6, 2018. No listings associated with the Site's current and historic addresses were identified.

Roux also submitted a Public Records Request to the Department of Public Works via email on June 12, 2018. A response was received via email on June 14, 2018 stating that no records associated with the Site were identified.

4.2.3.6 County of Los Angeles DPW: Building & Safety Department

Roux queried the online Building Permit Viewer database of this agency on August 6, 2018. One document associated with the Site's APN of 8167-002-050 was identified. The Permit ID was EL 1504130056 for the Site address: 9843 Greenleaf Avenue, Santa Fe Springs. The permit was issued in April 2015 and finalized in July 2015. The work description was to replace 1200A Service, 1 PNL @ 480v, 1 transformer, and 1 sub-panel.

4.2.3.7 County of Los Angeles DPW: GMED

Roux submitted a Public Records Requests to the Geotechnical and Materials Engineering Division of this agency via email on August 3, 2018. A response was received via email on August 6, 2018 stating that no records associated with the Site were identified.

4.2.3.8 Los Angeles County Sanitation District (LACSD)

Roux submitted a Public Records Requests to LACSD via email on August 3, 2018. A response was received via email on August 13, 2018 stating that no records associated with the Site were identified.

4.2.4 City/Local Agencies

4.2.4.1 Santa Fe Springs Department of Fire-Rescue

Roux submitted an online Public Records Request to the Santa Fe Springs Department of Fire-Rescue office on August 3, 2018. On August 9, 2018, the City of Santa Fe Springs Department of Fire-Rescue responded stating that documents were available for the following Site addresses: 9648 Santa Fe Springs Road, 12731 Los Nietos Road, and 9843 Greenleaf Avenue. An in-person file review conducted on August 16, 2018 yielded the following information:

- In March 1950, an industrial waste permit (IWP), permit #57, was issued to Whittier Area Disposal at 12001 Los Nietos Road, Santa Fe Springs. As stated in the amended special conditions and limitations of the industrial waste permit, the operator must eliminate any nuisance created by dust or odors.
- During 1958, multiple complaints regarding odor were received for the WDI facility. Odors were inspected on July 7, 1958 and found to be due to anaerobic decomposition of organic material and discharged brewery waste. On August 1958, odor and dust suppression actions were implemented in response to complaints lodged with the Los Angeles County.
- In May 1974, Atlas Heat Treating Corp, located at 9843 Greenleaf Avenue, obtained a permit for one 500-gallon LPG tank. In October 1987, Atlas Heat Treating indicated that nitric acid was discharged to the ground from their passivating tank and that they may be required to conduct soil tests and clean-up by the Los Angeles County Department of Health Services. In May 1994, in response to a NOV, Atlas Heating Treating claimed to be not responsible for any amount of the sub-

surface contamination at the WDI Site. Absent any additional information, the 1987 reported nitric acid discharge at 9843 Greenleaf Avenue (APN 8167-002-050) is considered to be a *recognized environmental condition* with respect to the Site.

- In November 1987, the property at 9923 Greenleaf Avenue received a NOV and Order to Comply to provide a workplan due to chemical contamination at the site. In February 1988, the property received a NOV and Order to Comply to remove and dispose all hazardous waste stored in 55-gallon drums due to improper storage conditions, such as missing lids and labels. Absent any additional information, the 1988 NOV related to "chemical contamination" at 9923 Greenleaf Avenue (Parcel 8167-002-052), is considered to be a *recognized environmental condition* with respect to the Site.
- In 1988, plating solution was discharged to the ground at The Campbell Property, located adjacent to the Site. No remedial actions were taken because this property was located adjacent to the WDI Site.
- In 1988, VOCs, including benzene, toluene, ethylbenzene, xylene, trichloroethene, tetrachloroethene, and vinyl chloride, were detected in soil vapor monitoring wells. These wells were resampled in 1997 and resulted with comparable concentrations as the 1998 Remedial Investigation. Soil sampling was conducted in 1988, and metals, including arsenic, chromium, copper, iron, and lead were detected. VOCs, semi-volatile organic compounds (SVOCs), PCBs, pesticides, and metals were detected in groundwater investigation.
- In August 1992, Santa Fe Storage, located at 9648 Santa Fe Springs Road, received a NOV for hazardous materials and industrial waste due to failure of submitting a Hazardous Materials Business Plan.
- In response to the 1997 to 1998 rainy season, plans to improve the surface drainage over the reservoir were discussed to decrease infiltration and reduce flooding conditions.
- In August 2014, RSC Safety LLC, located at 12731 Los Nietos Road, received a NOV due to improper management of oil drums and oil filter drums, as well as to provide a hazardous materials business plan for gasoline. In October 2014, Roadway Construction, at the same location, submitted a permit application for an aboveground storage tank for gasoline.

Unless otherwise stated, NOVs and discharges described above (e.g., plating solution) have been addressed as part of the WDI waste operation investigation and remediation and do not constitute additional *recognized environmental conditions*.

4.2.4.2 City of Santa Fe Springs Facilities

Roux submitted an online Public Records Request to the City of Santa Fe Springs Facilities office on August 3, 2018. On September 10, 2018, the City Clerk confirmed that all Environmental requests are forwarded to the Fire Department. Refer to Section 4.2.4.1: Santa Fe Springs Department of Fire-Rescue.

4.2.4.3 City of Santa Fe Springs Department of Building

Roux submitted an online Public Records Request to the City of Santa Fe Springs Building office on August 3, 2018. On August 13, 2018, the City of Santa Fe Springs Building office responded stating that there was an application for a building permit at 9843 Greenleaf Avenue, Santa Fe Springs in March 1960 and August

1985. In June of 1960, there was another application for a building permit at 9849 Greenleaf Avenue, Santa Fe Springs.

4.2.4.4 City of Santa Fe Springs Department of Public Works

Roux submitted an online Public Records Request to the City of Santa Fe Springs Facilities office on August 3, 2018. On September 10, 2018, the City Clerk confirmed that all Environmental requests are forwarded to the Fire Department. Refer to Section 4.2.4.1: Santa Fe Springs Department of Fire-Rescue

4.3 Physical Setting Sources

Roux Associates obtained and reviewed published, reasonably ascertainable information concerning the physical setting of the Site. The following is a summary of our review of those physical setting sources.

4.3.1 Topography

According to the *Final Remedial Investigation Report, Waste Disposal Inc., Santa Fe Springs, CA* report (Ebasco Services Incorporated, November 1989), the surface elevation of the Site varies from 150 to 168 feet above mean sea level (msl). The highest elevation is the central area of the Site overlying the reservoir. Steep slopes (30 to 50 percent) are present along the northeastern Site boundary and the northwest side of the Site. The slope to the east and southeast is more gradual (10 to 30 percent slope).

4.3.2 Subsurface Geology

The table below, based on information obtained from the EDR Radius Map Report, the United States Department of Agriculture Web Soil Survey, and a Site report (*Final Remedial Investigation Report, Waste Disposal Inc., Santa Fe Springs, CA*, Ebasco Services Incorporated, November 1989), summarizes geologic conditions in the vicinity of the Site.

Feature	Name	Characteristic
Geology	Lakewood Formation	Clay and sandy clay underlain by sand with interbedded clay
Surface Soil	Urban land – Thums-Pierview complex, 0 to 5 percent slopes	Clay loam and clay, well drained

According to the 1989 *Final Remedial Investigation Report*, soil underlying the Site consists of five to 15 feet of fill underlain by 10 to 25 feet of silt, which is underlain by fluvial deposits (coarse channelized pebbly sand). A five-foot thick clay bed overlying the silt layer is present in some areas of the Site and a 10-foot thick clay and silt layer is present 30 to 40 feet bgs at the southeast end of the Site interbedded with the fluvial deposits. The reservoir is covered with five to 15 feet of fill (soil and debris) lying on black mud and sludge that was dumped in the reservoir. Groundwater is encountered at 45 to 65 feet bgs and the general groundwater flow direction is to the south and southwest.

4.4 Historical Use Information

Pursuant to ASTM, Roux Associates requested the following standard historical sources from EDR:

- Historical aerial photographs;
- Historical fire insurance maps;
- Historical topographic maps;
- Local street directories;
- Environmental lien search;
- Chain of title search; and
- Building permit report.

Presented in the following sections is Roux Associates' review of standard historical sources obtained during this Phase I ESA. Copies of the historical records that Roux Associates obtained are included in Appendix D – Historical Records Documentation.

4.4.1 Historical Aerial Photographs

Roux Associates requested from EDR a search for historical aerial photographs. EDR provided aerial photographs of the Site for the years 1928, 1938, 1947, 1953, 1963, 1972, 1977, 1981, 1989, 1994, 2002, 2005, 2009, 2012, and 2016. Features depicted on the photographs are summarized below.

- 1928-1938: A large circular feature (reservoir) occupies the northcentral area of the Site and is surrounded by a square berm. In 1928, dark areas that may represent liquid disposal and apparent piles are present inside the northeast corner of the berm and outside the southwest side of the berm. No structures are present. The surrounding area consists of farmland to the north and east and oil field features to the southwest. A second large circular feature is located northwest of the Site.
- 1947: The Site and surrounding area are similar to 1938 except for increased development in the area, particularly to the south. Dark areas that may represent liquid disposal are present northeast of the reservoir within and outside the berm, and in the southeast corner of the Site. A small structure is located in the southeast corner of the Site.
- 1953: The Site and surrounding area are similar to 1947 except the reservoir west of the Site is replaced with several large buildings and 5 to 6 additional buildings are present onsite along Los Nietos Boulevard. Two apparent aboveground storage tanks (ASTs) are present southwest of the berm and 5 to 6 apparent ASTs are present southeast of the berm. Fourteen rectangular structures are located at the southeast corner of the Site. Two circular features (possible ASTs) are present east of the berm.
- 1963-1977: The reservoir is filled in and the berm is no longer present and there is additional development of the surrounding area. Additional buildings are present around the perimeter of the Site. There are 30 to 35 rectangular structures located at the southeast corner of the Site. Apparent soil staining is present in the area of these features in the 1972 photograph.

- 1981: The Site and surrounding area are similar to 1977 with increased development of the surrounding area and clearing of a lot east of the buildings in the northwest corner of the Site.
- 1989-2002: The Site and surrounding area are similar to 1981 except the rectangular features are no longer present at the southeast corner of the Site and the lot near the northwest corner of the Site is used for parking.
- 2005-2016: The parking lot is no longer present and the Site appears to have been regraded and/or cleared. A small structure is located in the middle of the former reservoir and trailers/equipment are staged west of the former reservoir. The circular feature is apparent beneath the surface starting in 2009.

Roux Associates reviewed additional historical aerial photographs of the Site on Google Earth and www.historicaerials.com for the years 2003, 2004, 2006, 2007, 2008, 2010, 2011, 2013, 2014, 2015, and 2017. Site features are similar to those described for the EDR photographs.

Our review of the historical aerial photographs revealed the following elements contributing to *recognized environmental conditions* identified in this report:

- A large reservoir was present onsite in the 1928 to 1953 photographs;
- Disposal outside the reservoir was apparent in the 1928 and 1947 photographs;
- Soil staining is apparent in the southeast area of the Site in the 1972 photograph; and
- Dark areas indicative of possible liquid disposal to the northeast of the reservoir.
- Several ASTs were present around the perimeter of the berm in the 1953 photograph.

4.4.2 Historical Fire Insurance Maps

Roux Associates requested historical Sanborn fire insurance maps from EDR. Sanborn Fire Insurance Maps from the following years were provided and reviewed: 1923, 1924, and 1925. Features depicted on the maps are summarized below.

- 1923-1925: A large reservoir is located onsite and labelled as General Petroleum Corporation's Santa Fe Springs Reservoir No. 8, capacity 1,000,000 barrels of crude oil. The map indicates the reservoir is concrete lined with a wood/asbestos roof and is surrounded by a levee and fire hydrants. A 750,000-barrel Union Oil Company Concrete Reservoir is present 200 feet northwest of Sant Fe Springs Road. The on-Site reservoir indicates a *recognized environmental condition* as discussed elsewhere in this report.

Our review of the historical fire insurance maps did not reveal *recognized environmental conditions* at the Site in addition to those noted under historical aerial photographs.

4.4.3 Historical Topographic Maps

Roux Associates requested from EDR a search for historical USGS topographic maps. Coverage was available for the years 1896, 1899, 1902, 1923, 1925, 1942, 1943, 1947, 1949, 1951, 1965, 1972, 1981, and 2012. Features depicted on the maps are summarized below.

- 1896-1902: No buildings/structures are present on the Site. Santa Fe Springs Road and Los Nietos Road are present northwest and southwest of the Site.
- 1923-1947: A large reservoir is present onsite and a second reservoir is located west of the Site. An oil well is present near the southwest corner of the Site. Numerous oil wells are located southwest, south, and southeast of the Site.
- 1949-1951: The onsite and offsite reservoirs are labeled as Oil Reservoirs 63. An oil plant and oil sumps are present southwest and south of the Site. Greenleaf Avenue is present southeast of the Site
- 1965: The onsite and offsite reservoirs are no longer present. Approximately 30 small to medium structures are located around the Site perimeter.
- 1972-1981: Additional structures are located around the Site perimeter.
- The 2012 topographic map does not depict structures.

Our review of the topographic maps did not reveal *recognized environmental conditions* at the Site in addition to those noted under historical aerial photographs.

4.4.4 Local City Directories

Roux Associates requested from EDR a search for city directories. The Site was not listed in the city directory report. Perimeter properties were listed as follows:

9843 Greenleaf Avenue:

- 2014 – Brothers Machine & Tool
- 2010 – Brothers Machine & Tool
- 2006 – Brothers Machine & Tool

12631 Los Nietos Road

- 2014 – Metro Diesel Injection
- 2010 – Metro Diesel Injection
- 2006 – Metro Diesel Injection

9606 Santa Fe Springs Road

- 2006 – JDS Machine

9607 Santa Fe Springs Road

- 2014 – Vasquez Automotive
- 2010 – Vasquez Automotive
- 2006 – Vasquez Automotive

9610 Santa Fe Springs Road

- 2014 – Commercial Fleet Truck & Trail

9618 Santa Fe Springs Road

- 2014 – Unit 6 Recording Studios; M&A Custom PHRM Design Fixs; MM Spraybooth Filters; Will Smog; Conrad Enterprises
- 2010 – Dinks Polishing; J & L Installations; Quality Spray Booths Inc.; Will Smog; Unit 6 Recording Studio; Jesus Orizaba; Santa Fe International LLC; Conrad Enterprises
- 2006 – Printing Studio P; Cardone USA; Cutting Tools for Installations; Kinghill Electric; Edith Garcia; Mike Ferris Enterprises; Conrad Industries

9620 Santa Fe Springs Road

- 2014 – Chiller Services Rigging and Demolition
- 2010 – Chiller Services Rigging and Demolition
- 2006 – Chiller Services Rigging and Demolition

9630 Santa Fe Springs Road

- 2014 – Gold Coast Refractory Service; Nationwide Paving
- 2010 – Gold Coast Refractory Service; Flaretech; Nationwide Paving
- 2006 – Gold Coast Refractory

9632 Santa Fe Springs Road

- 1995 – & LE Electric

9640 Santa Fe Springs Road

- 2014 – Hillside Compaction Co.; James Mersits; Tom Mersits Equipment Co.
- 2010 – Hillside Compaction Co.; James Mersits; Tom Mersits Equipment Co.
- 2006 – Tom Mersits Rentals

9642 1/2 Santa Fe Springs Road

- 1966 – Joe Poty Enterprise

9701 Santa Fe Springs Road

- 1980 – City of Los Angeles Sanitation Bureau Refuse Collection East Valley District Yard
- 1962 – City of Los Angeles Sanitation Bureau Refuse Collection East Valley District Yard
- 1956 – City of Los Angeles Sanitation Bureau
- 1950 – City of Los Angeles Sanitation Bureau Valley District Yard

9730 Santa Fe Springs Road

- 1980 – National Auto Wrecking
- 1962 – Sun Valley California Pet Crematory
- 1956 – Valley Concrete Products

9748 Santa Fe Springs Road

- 1962 – James Kaplan Co. Aircraft Parts; Kaplan Iron & Metal Co. Scrap Metal

- 1956 – James Kaplan Co. Scrap Metal

9750 Santa Fe Springs Road

- 1970 – Action Auto Wrecking
- 1962 – Charles T. Brown Co.

9754 Santa Fe Springs Road

- 1980 – Valley Junk Co.
- 1970 – Valley Junk Co.

9756 Santa Fe Springs Road

- 2014 – Air Liquide Industrial US LP; Dia Log Co.
- 2010 – Air Liquide Industrial US LP; Dia Log Co.

9770 Santa Fe Springs Road

- 1980 – Jim Warner Supply Co. Plumbing Supplies
- 1970 – Environmental Systems

4.4.5 Environmental Lien Search

Roux Associates requested from EDR a search for environmental liens on the property. The latest deed for Property Identification Numbers 8167-002-025, 8167-002-026, 8167-002-030, and 8167-002-051 was dated December 18, 2015 transferring title from Pierra Richard Trustee to Stan Mandell Trustee of the Adeline R. Bennett, M.D., Living Trust. The latest deed for Property Identification Numbers 8167-002-052 and 8167-002-053 was dated December 13, 2011 transferring title from Durable Properties, Inc. to USA Consolidators Inc. The following Activity and Use Limitation (AUL) was identified:

- Covenant to Restrict Use of Property, Environmental Restriction (Re: Assessor's Parcel Nos. 8167-002-025, 8167-002-026, 8167-002-030, 8167-002-051, Santa Fe Springs, CA), dated June 12, 2007

The covenant was signed by the Pitts Grandchildren's Trust (Marvin Pitts, Trustee), Adeline R. Bennett Living Trust (Pierre Richard, Trustee), and a trustee of the WDI Group (Michael Skinner). An attachment to the covenant references a "Notice of Lien under Comprehensive Environmental Response, Compensation & Liability Act of 1980, as Amended 42 U.S.C. Section 9607(1)" (Notice of Lien) dated May 8, 2003 executed by the USEPA and recorded June 16, 2003 as instrument No. 03-1707779.

A preliminary title report prepared for User for its proposed acquisition of Assessor's Parcel Nos. 8167-002-025, 8167-002-026, 8167-002-030, 8167-002-051 discloses the recordation of the Notice of Lien that encumbers these parcels.

Our environmental lien search did not reveal a *recognized environmental condition* at the Site not identified elsewhere in this report.

4.4.6 Chain of Title

Roux Associates reviewed a chain of title guarantee report for the property performed by Chicago Title Insurance Company. The property transactions are summarized in the title report included in Appendix D. Surnames of individuals that were cited as grantors or grantees for Parcels 8167-002-025, 8167-002-026, 8167-002-030, and 8167-002-051 include Hudson, Caneer, Carter, Pitts, Campbell, Bennett, and Richard (trustee of Bennett trust). Companies that were cited as grantors or grantees for Parcels 8167-002-025, 8167-002-026, 8167-002-030, and 8167-002-051 include General Petroleum Corporation of California (1942 grantor) and Ford Alexander Corporation (1942 grantee and 1947 grantor).

Surnames of individuals that were cited as grantors or grantees for Parcel 8167-002-050 include Hudson, Caneer, Carter, Pitts, Campbell, Bennett, Elliott, Schwarz, and Cherpas. Companies that were cited as grantors or grantees for Parcel 8167-002-050 include General Petroleum Corporation of California (1942 grantor), Ford Alexander Corporation (1942 grantee and 1947 grantor), Brothers Machine & Tool, Inc. (1995 grantee and 2014 grantor).

Surnames of individuals that were cited as grantors or grantees for Parcels 8167-002-052 and 8167-002-053 include Hudson, Caneer, Carter, Pitts, Campbell, and Bennett. Companies that were cited as grantors or grantees for Parcels 8167-002-052 and 8167-002-053 include General Petroleum Corporation of California (1942 grantor), Ford Alexander Corporation (1942 grantee and 1947 grantor), C&H Trust Deed Service (2007 grantor), Greve Financial Services Inc. (2007 grantee and 2009 grantor), Durable Properties Inc. (2009 grantee and 2011 grantor), and USA Consolidators Inc. (2011 grantee).

Our review of the chain of title did not reveal a *recognized environmental condition* other than the previous ownership of the Site by General Petroleum Corporation of California, discussed elsewhere in this report. Ownership of Parcel 8167-002-050 by Brothers Machine & Tool, Inc. for 19 years does not represent a *recognized environmental condition* but is worthy of mention due to the nature of operations typically conducted by machine/tool and die shops involving the use of lubricants and possibly other chemicals and generation of cuttings. The presence of a degreaser at this parcel was identified by the SC-AQMD, as discussed in Section 4.2.3.2 of this report.

4.4.7 Building Permit Report

Roux Associates requested from EDR a search for building permits for the Site. No permits were identified.

4.4.8 Historical Use Information on Adjoining Properties

Based upon our review of the aforementioned historical records, the adjoining properties were historically used as follows:

- Northeast: Agricultural, now school and warehouse;
- Southeast: Agricultural, now Greenleaf Avenue;

- Southwest: part of WDI and its former uses described elsewhere in this Phase I ESA Report, now various commercial and light industrial operations; and
- Northwest: part of WDI and its former uses described elsewhere in this Phase I ESA Report, now various commercial and light industrial operations.

Our review of historical surrounding property uses did not reveal a *recognized environmental condition* at the Site not identified elsewhere in this report.

4.4.9 Historical Environmental Reports

The following historical environmental reports for the Site were reviewed:

- Ebasco Services Incorporated, *Final Remedial Investigation Report, Waste Disposal Inc., Santa Fe Springs, CA*, November 1989 (1989 RI);
- USEPA, *Feasibility Study for Oils and Subsurface Gas, Waste Disposal, Inc. Superfund Site, Santa Fe Springs, California*, August 2, 1993; and
- TRC, *Final (100%) Design Report, Soils, Subsurface Gas and Groundwater Remedial Design*, March 2003

The following Site history information was contained in these reports:

- The Santa Fe Springs Oil Field was discovered by Union Oil Company of California in 1919;
- A 1,000,000-barrel (42 million-gallon) concrete reservoir was constructed at the Site between 1919 and 1928 (based on fire insurance maps, this can be narrowed to 1919-1923);
- The reservoir was used for petroleum storage and was decommissioned in the late 1920s;
- A review of aerial photographs shows evidence of waste disposal between the late 1920s and 1949 (e.g., standing liquid outside reservoir and disturbed ground and fill in 1937; standing liquid in southeast corner in 1945);
- In 1949, Special Permit 634 for disposal of drilling waste was issued by the Los Angeles County Board of Supervisors to Fernando Caneer, Marvin Pitts, Nollie Hudson, and Delmar Carter;
- On March 8, 1950, the Los Angeles County Department of the County Engineer issued to Whittier Area Disposal Co. (also known as Waste Disposal, Inc.) Industrial Waste Permit 57 for operation of the dump, allowing acceptance of rotary drilling mud, clean earth, paving fragments, concrete, brick, plaster, steel mill slag, and dry mud cake from oil field sumps;
- In 1953, WDI requested to accept acetylene sludge and Special Permit 634 was amended to allow 24-hour operations;
- In 1955, Special Permit 1032 was issued to allow disposal of drilling mud west of the reservoir;
- There were reports of liquid waste disposal by several companies onto the Site between 1958 and 1965, and liquid waste flowing onto adjacent property in 1956 and 1962;
- Beginning in 1958, solid fill was accepted and used to grade over the Site and by 1962 the reservoir was full and liquids flowed into diked areas; and

- By October 1964, the Site was closed and final grading with topsoil continued until the end of 1966.

The 1989 RI includes a table listing the following wastes received by WDI: petroleum refinery tank bottoms, steel mill slag, brewery wastes, cesspool sludge, rotary drilling mud, clean earth, paving fragments, concrete, brick, plaster, steel mill slag, dry mud cake, acetylene sludge, liquid residue form railroad car washing racks and machine shop, odor control spray. Payzone, and liquid waste from neighboring properties.

5. Previous Environmental Investigation and Remediation Activities

The following section provides a summary of selected previous environmental investigations, particularly in regard to the former waste disposal operations at the Site. It is not intended to be an exhaustive summary of all former investigative activities and reports, rather a representation of the information available to Roux Associates as a result of the various records requests documented in Section 4.2 (and via other sources). A more comprehensive summary of known Site documents is provided in Table 1 following the text of this report.

Considering the former hazardous waste operations at the Site, early environmental investigations frequently considered impacts qualitatively in terms of hazardous waste criteria rather than screening levels or in terms of human health risks. Hazardous waste criteria frequently cited are the Total Threshold Limit Concentration (TTLC) and the Soluble Threshold Limit Concentration (STLC), both used for categorization of California hazardous wastes. To a lesser extent, the Toxicity Characteristic Leaching Procedure (TCLP) used for determination of Federal (RCRA) hazardous wastes was also referenced.

Results from soil (or solid matrix) analyses can be directly compared to TTLC criteria (as expressed in milligrams per kilogram [mg/kg]). However, analyses of solids can also be compared to the STLC criteria, albeit not directly. The California Waste Extraction Test (CA WET) is a test performed on suspected hazardous waste (solids) to simulate leaching of liquid through the sample. A slightly acidic solution is mixed with the solid sample and left for a set period. The solution is then analyzed and compared to the STLC criteria which are expressed in milligrams per liter (mg/L). To avoid the cost and time required to perform the CA WET analysis, total concentrations for solids can be compared to the STLC criteria by assuming complete leaching of a given compound during the CA WET. Given a 10 to 1 dilution factor of solution to solid sample during the CA WET, the same factor must be applied to solids analytical concentrations for comparison with STLC criteria (i.e. an STLC limit of 5 mg/L could be screened for using a total concentration of 50 mg/kg).

5.1 Phase I Remedial Investigation (Dames and Moore, 1984)

The first documented investigation of the Site from an environmental perspective was in 1984 and was targeted at soils within and surrounding the former reservoir. The results of the 1984 Dames and Moore investigation was summarized in the *Final Remedial Investigation Report* (Ebasco, 1989), providing the following information.

A total of four soil borings were advanced, one within the reservoir footprint to a total depth of 22.5 feet bgs and three around the perimeter to depths ranging from 18.5 to 23.5 feet bgs. Boring logs recorded that the investigation locations were overlain by four to nine feet of fill material above a mixture of clay, silt, and sand to their respective total depths. soil samples were collected from each of the borings at approximate 2.5-foot intervals. Selected samples were analyzed for California Assessment Manual (CAM) metals and USEPA priority pollutant organics. It was noted that metals (barium, cadmium, copper, copper, lead, mercury, nickel, silver, thallium, vanadium, and zinc) were encountered above the STLC in one or more

soil samples and that VOCs (PCE, TCE, ethylbenzene, toluene, xylenes, naphthalene, and phenanthrene) were also detected. Given the reported results, it appears that only total metals analysis was performed. As such, it is understood that the reporting of metals at concentrations greater than the STLC limits was only provisional based on the total metals data.

5.2 Phase II Remedial Investigation (Dames and Moore, 1985)

Additional environmental subsurface investigation work was performed by Dames and Moore in 1985, addressing soil and groundwater in the vicinity of the reservoir and adjacent athletics field. As with the previous work, the results of the 1985 Dames and Moore investigation was summarized in the *Final Remedial Investigation Report* (Ebasco, 1989).

Dames and Moore collected a total of 35 shallow (nominal one-foot) soil samples from the Site, the adjacent athletics field at St. Paul High School, and a vacant lot approximately 1,200 feet to the northwest. All of the samples were analyzed for CAM metals. Five of the on-Site surface soil samples were reported to contain lead at concentrations greater than the STLC threshold of 5 mg/l when analyzed using the California Waste Extraction Test (CA WET). However, it was noted that lead concentrations in samples collected on Site were generally comparable to those from off Site locations (i.e. background). Two of the surface soil samples were also analyzed for USEPA priority pollutants but none were detected.

A total of three groundwater wells were also installed at the Site; one upgradient (MW-1) and two downgradient (MW-2 and MW-3). The top of the screen for each well was installed approximately five feet below the depth at which groundwater was first encountered in each boring. The initial boring advanced for the installation of MW-2 had to be abandoned when liquid waste was encountered at approximately five feet bgs. Black oily (solid) waste was encountered during the drilling of the boring for MW-1. Samples of the waste from both MW-1 and MW-2 were collected and analyzed for US EPA priority pollutants. Once installed and developed, groundwater samples were collected from each of the three monitoring wells. The groundwater samples were analyzed for the priority pollutants and CAM metals. Given its proximity to a pesticide storage area, the Well MW-3 sample was also analyzed for organochlorine pesticides and PCBs.

None of the waste or groundwater samples contained detectable concentrations of priority pollutants, CAM metals, or PCBs. The pesticide chlordane was detected in the groundwater sample from MW-3 at a concentration of 12 parts per billion (ppb), in excess of the California Department of Health Services action level in drinking water of 0.55 ppb.

5.3 Soil vapor and Geotechnical Investigation (Dames and Moore, 1986)

Dames and Moore performed soil vapor sampling and cone penetrometer testing (CPT) in the southern corner (former Campbell Property) of the subject Site in 1986. The purpose of the investigation was to determine the extent of disposal areas and associated soft material at the Site and to assess the nature and concentrations of organic vapors in the subsurface. A total of seven soil vapor probes were installed at the Site during May and June of 1986. Analysis of soil vapor samples identified methane concentrations between 9,500 and 11,200 parts per million (ppm) in two of the samples and non-methane hydrocarbons in one sample at 29 ppm.

At the same time Dames and Moore advanced six soil borings at the Site (former Campbell Property) to evaluate whether hazardous chemicals were present. The borings were between 16.5 and 21.5 total depth

and were typically sampled at 2.5-foot intervals. Five soil samples, selected based on elevated field concentrations for volatiles, were analyzed for Title 22 metals, priority pollutants, and pH. Moderate to high concentrations of naphthalene, di-n-butyl phthalate, 2-methylnaphthalene, fluorene, phenanthrene, ethylbenzene, isophorene, and chrysene were encountered in one or more of the borings. The pH of the soil was found to be between 7.9 and 8.4. All metals concentrations were reported to be below the TTLC and all but three below the STLC although no specific data was included (Ebasco, 1989).

5.4 Shallow Soil Investigation (John L. Hunter and Associates, 1988)

An unauthorized release of plating solutions was reported to the ground surface of the former Campbell Property prior to December 8, 1987. On that date, John L. Hunter and Associates collected a total of four shallow soil samples from the vicinity of the release. Each of the samples was analyzed for the presence of priority pollutant metals, nitrate, and pH.

Nitrate concentrations ranged from non-detected to 3,990 ppm and pH was reported between 5.6 and 7.9. The only metal encountered above the TTLC was nickel in one of the samples. Several metals (chromium, nickel, copper, zinc, arsenic, cadmium, and lead) were potentially above the STLC in one or more of the samples. However, CA WET analysis was not performed for any of the samples.

5.5 Final Remedial Investigation Report (Ebasco, 1989)

In November 1989 Ebasco Services Incorporated (Ebasco) issued the *Final Remedial Investigation Report*. As the title suggests, the report addresses the remedial investigation (RI) for the former WDI property. The primary purpose of the RI was to characterize the nature and extent of contamination for soil, soil vapor, and groundwater at the Site in support of a feasibility study and remedial action.

5.5.1 Soil

The remedial investigation program included the advancement of 100 soil borings to at least 35 feet bgs in and around areas of suspected contamination. At least three soil samples were collected from each location and analyzed for VOCs, SVOCs, pesticides, PCBs, and metals.

The results of the soil analysis indicated that chemical impacts to the Site were primarily within the former oil reservoir, where the highest concentrations of metals and VOCs were encountered. Arsenic, barium, cadmium, copper, lead, mercury, and thallium were present at levels greater than the corresponding STLC values (expressed as total lead) and lead was also higher than the corresponding TTLC value. VOCs detected in soil samples from the former reservoir area included 2-butanone, acetone, benzene, 1,1-DCE, 1,2-DCE, ethylbenzene, methylene chloride, PCE, TCE, toluene, and xylenes. Several SVOCs, pesticides, and PCBs were also detected in the former reservoir area, albeit below actionable levels. Soil impacts were also encountered in former waste handling areas and at the former Toxo Spray Dust and Campbell Properties, but typically at lesser frequencies and at lower concentrations.

5.5.2 Groundwater

Twenty-seven of the soil borings described above were advanced below the water table and completed as groundwater monitoring wells. Groundwater samples were collected and analyzed from each of the groundwater monitoring wells for VOCs, SVOCs, pesticides, PCBs, and metals.

In brief, the groundwater investigation indicated that metals were the most widespread contaminants, encountered both upgradient and downgradient of the reservoir, although at the highest concentrations upgradient. TCE was encountered above the maximum contaminant level (MCL) in one well. Bis(2-chloroethyl) ether was the only SVOC detected in more than one well but was not encountered consistently across the Site. Pesticides and PCBs were not detected in any of the monitoring wells.

5.5.3 Soil Vapor

Twenty-six of the soil borings described above were completed as soil vapor monitoring wells. Each of the soil vapor wells was sampled and analyzed for VOCs.

Several VOCs were detected in the samples collected from the soil vapor wells, particularly in the vicinity of the former reservoir. The VOCs detected included 1,1,1-trichloroethane, 1,2-dichloroethene, benzene, chloroform, PCE, TCE, and vinyl chloride. Methane was also detected in samples collected from the soil vapor probes.

5.6 Final Design Report (TRC, 2003)

The *Final (100%) Design Report, Soils, Subsurface Gas and Ground Water Remedial Design (Final Design Report, 2003)* prepared by TRC summarizes Site environmental conditions based on the investigations performed through 2002.

5.6.1 Soil

The report notes that wastes within the reservoir are typically 10-17 feet thick and are covered by 5-15 feet of overlying fill. It states that chemical characterization of the waste materials within the reservoir footprint indicates concentrations exceeding the USEPA Record of Decision (ROD) cleanup objectives or Preliminary Remediation Goals (PRGs, precursor to RSLs) for the following constituents:

- VOCs:
    - Methane
    - Benzene, toluene, ethylbenzene, xylene (BTEX)
    - Vinyl chloride
    - Chlorinated solvents
    - Aliphatic hydrocarbons
- Metals:
    - Arsenic
    - Beryllium
    - Lead
    - Zinc

The report also describes a 1997 geoprobe investigation targeting materials outside the reservoir footprint, noting that the results of soil testing at that time determined that no chemical constituents

were encountered above Toxicity Characteristic Leaching Procedure (TCLP) or STLC levels that would classify the material as hazardous waste.

5.6.2 Perched Liquid

The report notes that perched liquids have been observed in the subsurface, mainly within the footprint of the reservoir, and at a few isolated areas outside. At the time of the TRC report it was suspected that perched liquids were a combination of previously deposed liquid wastes and infiltrated precipitation. Investigations had indicated that the reservoir liquids (leachate) are known to contain hazardous substances including benzene, toluene, ethylbenzene, vinyl chloride, SVOCs, PCBs, and metals (particularly arsenic, chromium, and lead). Concentrations of some of these constituents were encountered at levels that may exceed RCRA hazardous waste criteria.

The WDI Group conducted a treatability study for liquids within the reservoir to quantify the effectiveness of liquids removal and to collect additional data. During one year of operation 129,350 gallons of aqueous phase liquids and 800 gallons of "oily liquids" were removed from the reservoir. Rapid reduction of pumping rates indicated that liquids are not particularly mobile in the subsurface and that removal would be difficult.

It was determined that liquids encountered beyond the footprint of the reservoir do not pose a threat to overall water quality.

5.6.3 Soil Vapor

The *Final Design Report* notes that soil gas was routinely monitored at the Site as of 2003. Soil gas results obtained during the RI and subsequent investigations have shown that vapor concentrations exceed the California Integrated Waste Management Board (CIWMB, now CalRecycle) regulation for methane and EPA interim threshold levels (ITLs) for VOCs at several locations throughout the Site.

Soil vapor extraction (SVE) systems were tested in several locations throughout the Site by TRC. The tests demonstrated that methane and VOCs were present in the extracted vapors but that overall mass removal was generally low. It was suggested that methane generation within the former reservoir footprint is minimal.

5.6.4 Ambient Air

Indoor ambient air monitoring was performed initially by the USEPA in August 1997 for on-Site businesses was subsequently included as part of routine monitoring by the WDI group. The indoor air monitoring between 1997 and the 2003 TRC report indicated that there was no soil gas infiltration into on-Site businesses above action levels.

5.6.5 Groundwater

The *Final Design Report* describes an extensive groundwater monitoring program at the Site prior to and during 2003. It was reported that several Site chemicals of concern (VOCs and metals) have been historically detected in groundwater above their respective MCLs. The most frequently detected VOCs in groundwater samples are PCE and TCE, with concentrations typically less than 20 micrograms per liter (µg/L). These constituents have been detected in wells both upgradient and downgradient of the reservoir. Based on groundwater flow conditions, the distribution of

detections, and information pertaining to nearby properties, the sources of PCE and TCE appear to be from solvent releases associated with offsite upgradient industrial sites.

5.7 2016 Annual Operations, Maintenance, and Monitoring Report (Project Navigator, TRC, 2017)

The remedies selected for the Site are described in Section 4.2.2.4 and elsewhere throughout this report. The most recent *Annual Operations, Maintenance, and Monitoring (OM&M) Report* available for review was for 2016 and was issued on March 17, 2017. The OM&M Report indicates that operations and maintenance are being implemented as required and that the remedial action is functioning as designed. It notes that the gas migration control system was converted to passive mode in 2007. While active, only minimal levels of organic vapors were being extracted from the reservoir. Current results demonstrate that methane and Total Gaseous Non-Methane Organics (TGNMO) concentrations continue to decrease and are below active mode criteria.

Based on previous results, it was reported that the liquids management strategy implemented during the first 120 months of OM&M was successful. The results indicated that liquid levels have steadily decreased during the period of liquid removal operations. A memorandum was submitted to EPA on December 22, 2015, proposing that liquids collection activities be temporarily suspended due to decreasing recovery volumes, no impacts to groundwater, vadose zone vapor, sub-slab vapor, or indoor air, and presence of a cap (RCRA-C and RCRA-D covers) that prevent the volume of liquids from increasing. The liquid (leachate) collection and gas migration control system are not actively operated at the time of this Phase I ESA.

6. Site Reconnaissance

Roux Associates representatives Ms. Monica McHugh and Mr. Anthony Ward conducted a reconnaissance of the Site and surrounding areas on August 9, 2018. Andy Candelaria, the Operations and Maintenance (O&M) technician for the Site with TRC, assisted with the reconnaissance and answered questions about the Site's soil gas and leachate collection remediation systems. During the site reconnaissance, it was sunny and the temperature was 95 to 100° Fahrenheit.

Photographs taken to document conditions encountered at the time of the site reconnaissance are included in Appendix B – Photographic Documentation. Roux Associates also visually and/or physically observed adjoining properties from reasonably accessible locations on the Site and public thoroughfares.

6.1 Phase I ESA Observations

During Site reconnaissance, Roux Associates personnel attempted to identify any environmental features that may be relevant in the context of the Phase I ESA. Any such features are discussed in the sections below.

6.1.1 Aboveground Storage Tanks

Two aboveground storage tanks (ASTs) were observed during the August 9, 2018 site inspection. The polyethylene ASTs are each 500 gallons in capacity and equipped with polyethylene secondary containment. The ASTs were full at the time of the inspection. According to Mr. Candelaria, the ASTs contain leachate. The ASTs are located within the fenced enclosures surrounding leachate collection wells LC-2 and LC-4. No stains were observed on the ground surrounding the ASTs. The ASTs do not represent a *recognized environmental condition*.

6.1.2 Areas of Stressed Vegetation

Areas of stressed vegetation that appear to be caused by a release of hazardous materials or petroleum were not observed during the August 9, 2018 site inspection. Due to drought conditions and related irrigation restrictions, vegetative cover at the site is limited.

6.1.3 Discharge Areas

A discharge pipe was observed at the west side of the Site. The pipe discharges drainage from the protective fill overlying the cap liner (not leachate). Approximately 12 cleanouts associated with this drainage system were observed surrounding the capped reservoir. As part of the remedial design, this discharge pipe and drainage collection system do not represent a *recognized environmental condition*.

6.1.4 Discolored or Spill Areas

Several de minimis areas of surficial plastic residue or resin were observed during the August 9, 2018 site inspection, but these areas are small and do not appear to penetrate the surface. They do not represent a *recognized environmental condition*.

6.1.5 Dumpsters

One empty dumpster was observed inside the building at 9843 Greenleaf Avenue, and an empty dumpster was observed on Lot 30, outside the west side gate. Five roll off dumpsters were observed on an asphalt-paved area near the southwest corner of the Site. One was full of soil and was covered with a tarp, one contained concrete rubble, and three were too high to observe the contents.

No stains were observed on the ground surrounding the dumpsters. The dumpsters do not represent a *recognized environmental condition*.

6.1.6 Electrical Transformers

Electrical transformers were not observed during the August 9, 2018 site inspection other than a dry type transformer in the building at 9843 Greenleaf Avenue, which does not represent a *recognized environmental condition*.

6.1.7 Floor Drain Collection System

One floor drain was observed in a restroom in the building at 9843 Greenleaf Avenue. Chemicals are not stored and stains were not observed in the vicinity of the floor drain. The floor drain does not represent a *recognized environmental condition*.

6.1.8 Former Agricultural Applied Pesticide Area

Review of the historical aerial photographs and topographic maps did not identify the historical use of the Site as farmland, although orchards were present surrounding the Site, and the Site could have been used for agricultural purposes prior to the earliest aerial photograph. No evidence of past agricultural use was observed on the Site. This is not a *recognized environmental condition*.

6.1.9 Hazardous Material Storage or Handling Areas

Hazardous material storage or handling areas were not observed during the August 9, 2018 site inspection. According to Mr. Candelaria, the leachate in the ASTs and several drums in the fenced areas surrounding LC-2 and LC-4 is not hazardous. No spills or releases from the drums and ASTs were observed. The leachate drums and ASTs do not represent a *recognized environmental condition*.

6.1.10 Landfills or Landfarms

Waste disposal observed at the Site during the August 9, 2018 site inspection was limited to de minimis areas of solid waste, including an industrial hose observed near the southwest corner of the Site, and solid waste observed at the west end of the Site, including televisions (e-waste), general refuse, a partially full 5-gallon container of water proofing sealer, and approximately 14 small (1-gallon or less) partially full containers (apparent paint cans). According to Mr. Candelaria, a number of trailers and sea box containers had been staged/stored in this area of the Site and were recently removed (approximately March/April 2018), leaving behind the observed solid waste. No staining was observed on the ground surface around the solid waste. This waste disposal at the Site does not represent a *recognized environmental condition*.

Former waste disposal operations at the Site represent a *recognized environmental condition*, as identified in other sections of this report.

6.1.11 Loading and Unloading Areas

Loading/unloading areas observed during the August 9, 2018 site inspection are limited to an overhead door at the south side of the vacant building located at 9843 Greenleaf Avenue. No stains or other evidence of a discharge were noted in this area. Rebar is stored in the fenced area surrounding this building by Rebar Engineering, Inc. No stains or other evidence of a discharge were noted with respect to the storage or handling of rebar at this location. These loading/unloading areas do not represent a *recognized environmental condition*.

6.1.12 Piping, Aboveground and Below Ground Pumping Stations, Sumps and Pits

Underground piping at the Site consists of gas collection piping, cover drainage, and other components of the remedial systems at the Site. These remedial system components do not represent a *recognized environmental condition*.

6.1.13 Process Area Sinks and Piping

A process area sink was noted in the building at 9843 Greenleaf Avenue. This sink discharges to the public sanitary sewer system and does not represent a *recognized environmental condition*.

6.1.14 Storage Pads Including Drum and/or Waste Storage

Storage pads for drum or waste storage were not observed during the August 9, 2018site inspection. Several partially full drums containing leachate were observed at the gas treatment system enclosure and the enclosures surrounding leachate collection wells LC-2 and LC-4. Several unlabeled drums were observed on Parcel 30, including three drums full of concrete or plaster and foam-like material, 1 steel drum full of an unknown solid, 1 partially full poly drum, and 2 partially full steel drums. Staining was not observed on the ground surface surrounding these drums, which represent de minimis conditions and are not *recognized environmental conditions*.

6.1.15 Surface Impoundments and Lagoons

Surface impoundments or lagoons were not observed during the August 9, 2018 site inspection. A 42 million-gallon reservoir underlies the site and was capped as part of Site remediation. This reservoir represents a *recognized environmental condition*, as identified in other sections of this report.

6.1.16 Vapor Intrusion

Roux Associates performed a vapor migration/intrusion pathway assessment. Former waste disposal at the Site constitutes a known source of vapor intrusion. The Long-Term Soil Gas and In-Business Air Monitoring Plan for the WDI Site includes indoor air sampling at the onsite building and surrounding buildings. Based upon the findings of the EDR database and regulatory file reviews (Section 4.1), site visit observations, and review of other reports and historical sources of information presented in this report, a nearby chlorinated solvent plume (Primarily PCE) associated with the Omega Chemical NPL Site may potentially constitute a potential source of vapor migration/intrusion.

The former onsite and nearby operations have been identified elsewhere in this report as *recognized environmental conditions* and the potential associated vapor intrusion risks noted.

6.1.17 Wastewater Treatment Systems and Associated Operations

Wastewater treatment systems were not observed during the August 9, 2018 site inspection. Leachate collected from the Site is transported offsite for treatment/disposal as non-RCRA hazardous waste (typically due to elevated arsenic concentrations).

6.1.18 Other Features

The following features were not observed by Roux Associates during the August 9, 2018 site inspection:

- Areas which Receive Flood or Storm Water from Potentially Contaminated Areas
- Chemical Storage Cabinets
- Compressor Vent Discharges
- Drainage Swales and Culverts
- Dry Wells and Sumps/Pits
- Hydraulic Lifts
- Incinerators
- Non-Contact Cooling Water Discharge
- Rail Cars/Railroad Spurs
- Septic Systems Leach Fields or Seepage Pits
- Silos
- Sprayfields
- Storm Sewer and Spill Containment Collection System
- Storm Water Detention Pond
- Underground Storage Tanks and Associated Piping
- Waste Piles

7. Findings

Roux Associates has performed this Phase I ESA in general compliance with the scope and limitations of ASTM Standard Practice E1527-13. Roux Associates separated the findings of this assessment into the following four categories: *recognized environmental conditions*, *controlled recognized environmental conditions*, *historical recognized environmental conditions* and *de minimis conditions*. Exceptions to or deletions from this practice are described in Sections 1.5, and below of this report.

7.1 Data Gaps

During conduct of this ESA, the following data gaps, as defined in ASTM Standard E1527-13 were identified:

- As noted in Section 4.2.1, Roux Associates received a response from the USEPA in relation to a FOIA request indicating that it holds a substantial volume of records pertaining to the Site. After identifying and requesting access to 182 of these documents for detailed review, Roux Associates received 81 of the specifically requested documents from USEPA. After reviewing these documents Roux Associates were able to further refine their request for additional documents. As directed by USEPA counsel, Roux Associates reinstated their records request for these 53 outstanding documents. At the time of writing, this reinstated records request is pending with USEPA, as the agency has not yet been able to supply the remaining requested documents. This data gap is not considered significant due to sufficient information available from previous environmental reports, the EDR report, and city, county, and state websites. It is suspected that much of the information contained in the remaining USEPA records has been provided by alternative sources or is contained in summary form in documents that have been made available for review. At such a time that any additional files are supplied by USEPA, the files will be reviewed and used to update and revise the Phase I ESA as appropriate;

- A response has not been received from the CalEPA. This data gap is not considered significant due to sufficient information available from previous environmental reports, the EDR report, and city, county, and state websites; and

- Previous site owners/operators were not available for an interview. This data gap is not considered significant due to sufficient information regarding Site history available from previous environmental reports, EDR historical documents, and FOIA requests.

7.2 Recognized Environmental Conditions

Based on the information obtained through the performance of this ESA, Roux Associates identified the following known or suspected *recognized environmental conditions* in connection with the current and historical operations at the Site or adjacent properties.

- **Former Crude Oil Storage Reservoir.** A 1,000,000-barrel (42 million-gallon) reservoir listed to the General Petroleum Corporation was constructed at the Site between 1919 and 1923 for the storage of crude oil generated at nearby production operations. The precise operational timeline of the reservoir is not well understood, although it seems likely that the storage of crude oil continued into the 1930s. The circular reservoir was constructed with concrete

covering recessed earthen slopes and featured a wood / asbestos roof. Although there is no contemporary documentation describing a release of petroleum product to the subsurface, considering the size of the reservoir and the industry practices at the time, there is a reasonable assumption that petroleum chemical release (or releases) may have occurred. As described below, the crude oil reservoir was converted for waste disposal in the 1940s and was subsequently investigated and remediated to the satisfaction of the EPA. On this basis, Roux Associates do not recommend any additional intrusive investigation at this time.

- **Surface Release of Acid.** In May 1974, Atlas Heat Treating Corp, located within the Site at 9843 Greenleaf Avenue, reported a discharge of waste oil and nitric acid to the ground from its passivating tank. The precise location and quantity of the release remains unclear, but correspondence from the City of Santa Fe Springs Fire Department indicates that soil testing and clean-up may have been required by the Los Angeles County Department of Health Services. Nitric acid may be considered a hazardous waste based on the corrosivity characteristic. It is also suspected that the nitric acid solution may have contained heavy metals. Absent any additional information, the release is considered a *recognized environmental condition* in the context of this Phase I ESA. Roux Associates recommends focusing the outstanding EPA file review to uncover additional information related to the release. However, considering no information was available providing the quantity or precise location of the release, and considering that extensive field investigations on-Site have occurred since the release, no intrusive field investigation is recommended for the release at this time.
- **Hazardous Waste Drum Storage.** In November 1987 the property located at 9923 Greenleaf Avenue (within the Site) received a "Notice of Violation and Notice to Comply" citing the improper storage of an unknown quantity of 55-gallon drums reportedly containing hazardous waste. The notice indicated that the drums were stored without labels, bungs, or lids. Although no release was documented, improper storage or handling of known hazardous substances is considered a *recognized environmental condition* in the context of this Phase I Report. Roux Associates recommends focusing the outstanding EPA file review to uncover additional information related to the storage and handling of the hazardous waste drums. However, considering no information was available providing the quantity or precise location of the drums, and considering that extensive field investigations on-Site have occurred since the release, no intrusive field investigation is recommended for the former drum storage area at this time.
- **Regional Groundwater Quality.** The Site is surrounded by a historically industrial area with numerous documented and potential sources of contamination. Most notable among these is the Omega Chemical Superfund site, featuring a known chlorinated solvent groundwater plume extending several miles from the initial source area to the northwestern edge of the Site. Regional groundwater impacts include chlorinated volatile organic compounds (VOCs), aluminum, iron, manganese, and selenium, in some cases above primary or secondary drinking water standards. The uniformity of groundwater impacts both upgradient and downgradient of the Site is suggestive of offsite sources with limited contribution from operation of the WDI facility. Considering the prior characterization and current monitoring of groundwater conditions both on- and off-Site, Roux Associates does not recommend any additional investigation of groundwater. During the design of future Site structures, consideration should

be given to vapor intrusion conditions associated with off-Site VOC impacts. This may include an evaluation of soil vapor conditions in shallow soil.

7.3 Controlled Recognized Environmental Conditions

Roux Associates identified the following *controlled recognized environmental condition* in connection with the current and historical operations at the Site:

- **Former Hazardous Waste Disposal Facility.** From the early 1940s the former 42 million-gallon oil reservoir described above was used for the disposal of liquid and solid wastes. From approximately 1949 onwards, Waste Disposal, Inc. operated the Site under Industrial Waste Permit #57, allowing acceptance of rotary drilling mud, clean earth, paving fragments, concrete, brick, plaster, steel mill slag, and dry mud cake from oil field sumps. It does not appear that reliable documentation was maintained for waste received at the facility, or for the operation of the facility itself. As a result, a comprehensive history of Site disposal practices or accepted wastes is not available. Investigation of the Site history has demonstrated that additional liquid and solid, hazardous and non-hazardous wastes were likely accepted, including but not limited to: organic wastes, oil refinery waste, petroleum refinery tank bottoms, brewery wastes, cesspool sludge, acetylene sludge, liquid residue form railroad car washing racks, machine shop odor control spray, solvents, and other waste chemicals. The waste was typically deposited within the reservoir footprint (also known as "the dial") although contemporary accounts and subsequent investigations have identified waste disposal also occurred in the area surrounding the dial. Operation of the disposal facility ended in 1964, with undocumented fill placement recorded in waste areas between 1953 and 1966. The Site was placed on the National Priorities List (NPL, commonly referred to as Superfund) in July of 1987. The Site has undergone extensive investigation and remediation under the Superfund program. This Phase I ESA included a review of the reports related to these activities. Contaminants of concern include methane benzene, toluene, ethylbenzene, xylenes, vinyl chloride, chlorinated solvents, aliphatic hydrocarbons, arsenic, beryllium, lead, thallium, and zinc. Remedial activities at the Site completed under EPA oversight have included construction of a RCRA Subtitle-C equivalent cap over the reservoir and a RCRA Subtitle-D equivalent cap over surrounding suspected waste areas, a gas migration (extraction) system, and a liquids (leachate) monitoring and control.

  The Subtitle C-equivalent cap includes an impermeable high-density polyethylene (HDPE) geomembrane, a low-permeability geosynthetic clay liner (GCL), venting and drainage layers, and overlying structural soil. The Subtitle C-equivalent cover was designed to contain in-place waste, virtually eliminate infiltration of surface water into waste within the reservoir and also promote drainage, minimize erosion, accommodate settling and subsidence, function with a minimum amount of maintenance, and allow for future redevelopment of the Site.

  The Subtitle D-equivalent cap typically includes a low-permeability GCL layer and overlying structural soil. The Subtitle D-equivalent cover was designed to contain in-place waste, minimize infiltration of surface water to the underlying waste, and allow for future redevelopment of the Site.

  The reservoir gas collection system includes a gas collection layer beneath the containment portion of the RCRA Subtitle C-equivalent cap, polyvinyl chloride (PVC) conveyance piping, and

a central vent system. The gas collection system was initially active, preventing migration of contaminated gas and venting said gas from beneath the Subtitle C-equivalent cap. Following successful operation of the active system and substantial reduction in gas production, the system remained in place for passive treatment.

The leachate monitoring/control system consists of four collection points installed within the limits of the reservoir. The wells are used to monitor for the accumulation of liquids on the reservoir bottom. If the liquid level reaches a depth of 12 inches from the bottom of any well installed to the bottom of the reservoir, the liquids are pumped out and disposed offsite. Bailing of leachate was performed as recently as 2016 but is currently halted to assess recharge of liquids.

The Site remedial and monitoring systems described above were approved by the EPA in their 2002 Record of Decision (ROD) Amendment as protective of human health and the environment. The WDI Group continues to provide the ongoing operations and maintenance required for the remedial systems at the Site. Furthermore, the Site has been subject to two (2) five-year reviews since construction of the remedial systems, the outcome of each were the EPA confirming that the systems were functioning as intended. On this basis, Roux Associates considers the former waste operation at the Site to be a *controlled recognized environmental condition* per the ASTM definition.

Provided a future owner of the property complies with the conditions set forth in the ROD Amendment, as well as any other applicable regulatory recommendations or requirements, the former waste disposal operation will continue to be a *controlled recognized environmental condition* with an effective remedy in place. On this basis, Roux Associates recommend no further investigation of the former waste operations at the Site.

7.4 Historical Recognized Environmental Conditions

Roux Associates did not identify known or suspected *historical recognized environmental conditions* in connection with the current and historical operations at the Site or adjacent properties.

7.5 De Minimis Conditions

Several *de minimis conditions* were noted during the preparation of the Phase I ESA, including:

- A 750,000-barrel reservoir was constructed by the Union Oil Company approximately 300 feet to the northeast of the Site at the same time as the on-Site reservoir. It appears to have been used in a similar manner (crude oil storage) to the on-Site reservoir and during a similar timeframe. Considering that no release from this reservoir was documented, the intervening distance from the Site, the low potential mobility of crude oil in the subsurface, and the presence and investigation of a near identical feature on Site, the former reservoir is not considered a standalone *recognized environmental condition* in the context of this Phase I ESA;

- Parcel 26 – solid waste including televisions (e-waste), general refuse, a partially full 5-gallon container of water proofing sealer, and approximately 14 small (1-gallon or less) partially full containers (appear to be paint cans); no stains were observed on the ground surrounding the

waste; according to the TRC contact (Andy Candelaria), a number of trailers and sea box containers had been staged/stored in this area of the site and were recently removed (approximately 4 to 5 months ago), leaving behind the observed solid waste;

- Parcel 26 – Several drums and two ASTs containing leachate were observed at the three treatment areas (Recovery Wells LC-2 and LC-4 and the Gas Treatment System). No stains were observed on the ground surrounding the drums and the tanks are equipped with secondary containment; since recovery operations (pumps and bailing) stopped approximately one year ago (according to the TRC contact), this material should be removed;
- Parcel 26 – According to Mr. Candelaria, a contractor stages dumpsters at the southwest corner of the lot. This is an asphalt-paved area. One of the dumpsters was full of soil, one was full of concrete rubble, and the contents of the other 3 were not ascertained (the dumpsters too high to view inside); no stains were observed on the paved surface surrounding the dumpsters;
- Parcel 26 – a few small areas of surficial material/unknown residue (e.g. plastic/resin) were noted; these spots did not appear to be oil or penetrating the subsurface;
- Parcel 26 – an industrial hose was noted on the ground near the northwest corner of the Lot (vacuum trucks were observed on the adjacent lot along Santa Fe Springs Road); no staining was observed on the ground surrounding the hose;
- Parcel 26 – a discharge pipe was observed at the north side of the Lot; according to the TRC contact, this pipe discharges drainage from the protective fill overlying the cap liner (not leachate); as a part of the remedial design, it would appear that this pipe discharge is not a REC; and
- Parcel 30 – at the east end of this parcel, apparent operations by others was observed including a dumpster with white residue, a small pile of white material on the asphalt-paved surface, 3 drums full of concrete or plaster and foam-like material, 1 steel drum full of an unknown solid, 1 partially full poly drum (contents unknown), and 2 partially full steel drums (contents unknown). Absent a release or confirmation of the presence of hazardous materials, and considering the quantities involved, the presence of these items is considered de minimis.

8. Additional Investigation

The following additional Phase I activities are recommended to address the data gaps listed in Section 9.0 of this report:

- Pertinent findings from FOIA responses received after the date of this report will be summarized in an addendum to this report as may be necessary or appropriate to comply with the AAI Rule.

9. Conclusions

We have performed a Phase I Environmental Site Assessment in conformance with the scope and limitations of ASTM Practice E1527 of the Site located at 9648 Santa Fe Springs Road, Santa Fe Springs, Los Angeles County, California. This assessment has revealed evidence of *recognized environmental conditions* in connection with the *property* as summarized in Section 7.0 of this report.

10. Deviations

Roux Associates performed this assessment in accordance with the generally accepted practices for environmental assessments at the time of implementation and with the AAI standards that apply to those who qualify as an environmental professional under those standards. Roux Associates made a reasonable effort to ensure that the information presented in this report is materially complete and accurate.

11. References

American Society for Testing Materials (ASTM) *Standard Practice for Environmental Site Assessments: Phase I Environmental Site Assessment Process* (ASTM E 1527-13)

Army Corps of Engineers Seattle District, *Second Five-Year Report for Waste Disposal, Inc. Superfund Site Los Angeles County, California*, September 9, 2014

Dames & Moore, *Summary of Findings Preliminary Site Characterization, Waste Disposal, Inc.*, December 7, 1984

Dames & Moore, *Summary of Findings Phase II Investigation, Waste Disposal, Inc.*, March 14, 1985

Dames & Moore, *Cone Penetrometer Survey, Shallow Soil Vapor Survey, Campbell Property,* August 14, 1986

EDR, *The EDR Radius Map™ Report with GeoCheck®*, June 13, 2018

EDR, *The EDR Aerial Photo Decade Package*, June 13, 2018

EDR, *EDR Historical Topo Map Report*, June 12, 2018

EDR, *Certified Sanborn Map Report*, June 13, 2018

EDR, *The EDR-City Directory Abstract*, June 15, 2018

EDR, *EDR Environmental Lien and AUL Search*, June 14, 2018

EDR, *EDR Building Permit Report*, June 12, 2018

EDR, *The EDR Property Tax Map Report*, June 12, 2018

Project Navigator, Ltd., TRC, *MY2017 Annual Operations, Maintenance, and Monitoring Report*, April 19, 2017

TRC, *Final (100%) Design Report, Soils, Subsurface Gas and Groundwater Remedial Design*, March 2003

TRC, *Final Combined Construction As-Built, Construction Completion and Remedial Action Completion Report, Waste Disposal, Inc. Superfund Site, Sana Fe Springs, California*, July 2006

United States Department of Agriculture, *Web Soil Survey*, http://websoilsurvey.nrcs.usda.gov/app/HomePage.htm

USEPA, *Feasibility Study for Oils and Subsurface Gas, Waste Disposal, Inc. Superfund Site, Santa Fe Springs, California*, August 2, 1993

USEPA, *EPA Superfund Record of Decision Amendment, Waste Disposal, Inc. EPA ID: CAD980884357, OU 01, Santa Fe Springs, California*, June 21, 2002

Ebasco Services Incorporated, *Final Remedial Investigation Report, Waste Disposal Inc., Santa Fe Springs, CA*, November 1989

12. Signature of Environmental Professional

Roux Associates performed this assessment in accordance with the generally accepted practices for environmental assessments at the time of implementation and with the AAI standards that apply to those who qualify as an environmental professional under those standards. Roux Associates made a reasonable effort to ensure that the information presented in this report is materially complete and accurate consistent with such practices and the AAI standards.

Roux Associates completed a Phase I ESA in general compliance with the scope and limitations of ASTM Practice E1527-13 of the property located at 9648 Santa Fe Springs Road, Santa Fe Springs, Los Angeles County, California.

"We declare that, to the best of our professional knowledge and belief, we meet the definition of Environmental professional as defined in §312.10 of 40 CFR 312" and,

"We have the specific qualifications based on education, training, and experience to assess a property of the nature, history, and setting of the Subject property. We have developed and performed the all appropriate inquiries in conformance with the standards and practices set forth in 40 CFR Part 312."

Roux Associates performed this Phase I ESA by, or under direct supervision of, the undersigned environmental professionals. Resumes are included in Appendix E - Personnel Qualifications**.**

Respectfully Submitted,

ROUX ASSOCIATES, INC.



Monica McHugh
Project Manager



Christopher Rose, P.E.
Senior Engineer



Anthony C. Ward, P.G.
Principal Geologist

TABLE

1. Summary of Selected Historical Site Documents

Table 1 - Summary of Selected Historical Site Documents
Waste Disposal, Inc. Site
9648 Santa Fe Springs Road, Santa Fe Springs, California 90670

DOCUMENT TITLE	AUTHOR	YEAR	PHASE I ESA STATUS	PURPOSE	DETECTIONS HIGHLIGHTS	PHASE I NARATIVE
Summary of Findings Preliminary Site Characterization, Waste Disposal, Inc.	Dames & Moore	1984	Reviewed	Evaluation of soils within and surrounding the former reservoir. Four borings advanced up to 23.5 feet bgs. Soil samples collected and analyzed for CAM metals and USEPA priority pollutants.	Soil: barium, cadmium, copper, copper, lead, mercury, nickel, silver, thallium, vanadium, and zinc encountered above STLC threshold (as total metals). PCE, TCE, ethylbenzene, toluene, xylenes, naphthalene, and phenanthrene also detected.	Included
Summary of Findings Phase II Investigation, Waste Disposal, Inc. Site	Dames & Moore	1985	Reviewed	Thirty-five shallow soil samples collected and analyzed for CAM metals at the site and adjacent school. Installation and sampling of three groundwater monitoring wells (one upgradient and two down gradient). Groundwater samples were analyzed for CAM metals, priority pollutants, organochlorine pesticides, and PCBs.	Soil: Five samples contained lead above STLC (as total metals) - comparable to background. Groundwater: no priority pollutants, CAM metals, or PCBs detected. Chlordane encountered in one well at 12 ppb.	Included
Draft Summary of Findings Field Investigation Campbell Property	Dames & Moore	1986	Reviewed	CPT and soil vapor analysis within the Campbell property (on-site). Additional soil sampling and analysis for Title 22 metals, priority pollutants, and pH.	Soil Vapor: Methane to 11,200 ppm; non-methane hydrocarbons 29 ppm. Soil: naphthalene, di-n-butyl phthalate, 2-methylnaphthalene, fluorene, phenanthrene, ethylbenzene, isophorene, and chrysene encountered. pH between 7.9 and 8.4. three metals above STLC (as total metals).	Included
Report Soil Sampling Program, Toxo Spray-Dust, Inc. Site	Dames & Moore	1986	Reviewed	Evaluation of soils beneath the Toxo Dust-Spray Building (off-site). Organochlorine and Organophosphorous Pesticides	Soil: Malathion 100 ppm; Ethyl Parathion 11 ppm; Aldrin 3 ppm; Endosulfan I 200 ppm; 4,4'-DDE 6 ppm; Endosulfan II 90 ppm; 4,4'-DDT 300 ppm.	Not Included
Soils Investigation	John L. Hunter & Assoc.	1987	Requested / Referenced in RI	Four shallow soil samples collected in response to a release of plating solution at the Campbell property. Samples analyzed for priority pollutant metals, nitrate, and pH.	Soil: nitrate to 3,990 ppm; pH 5.6 to 7.9; nickel above TTLC; several other metals above STLC (as total metals).	Included
Final Soil Characterization Report	EBASCO	1988	Reviewed	Identify nature of WDI contaminants (soil) and delineate vertical and horizontal extents. 100 borings and over 300 soil samples analyzed for VOCs, SVOCs, pesticides, PCBs, and metals.	Soil: Arsenic, barium, cadmium, copper, lead, and mercury, and thallium were present at levels greater than the corresponding STLC values (expressed as total lead) and lead was also higher than the corresponding TTLC value. VOCs detected in soil samples from the former reservoir area included 2-butanone, acetone, benzene, 1,1-DCE, 1,2-DCE, ethylbenzene, methylene chloride, PCE, TCE, toluene, and xylenes. Several SVOCs, pesticides, and PCBs were also detected in the former reservoir area, albeit below actionable levels.	Included in RI Summary
Final Groundwater Characterization Report	EBASCO	1988	Reviewed	Identify nature of WDI contaminants (groundwater) and delineate vertical and horizontal extents. 27 borings converted to groundwater monitoring wells with samples analyzed for VOCs, SVOCs, pesticides, PCBs, and metals.	Goundwater: Metals (including aluminum, arsenic, barium, calcium, chromium, cobalt, copper, iron, lead, magnesium, mercury, nickel, silver, vanadium, and zinc) were encountered both upgradient and downgradient of the reservoir, although at the highest concentrations upgradient. TCE was encountered above the maximum contaminant level (MCL) in one well. Bis(2-chloroethyl) ether was the only SVOC detected in more than one well but was not encountered consistently across the Site. Pesticides and PCBs were not detected in any of the monitoring wells.	Included in RI Summary
Final Soil Vapor Characterization Report	EBASCO	1988	Not Reviewed	Identify nature of VOCs in soil vapor at the site. 26 borings converted to soil vapor probes with samples analyzed for VOCs.	Soil Vapor: Several VOCs were detected in the samples collected from the soil vapor probes, particularly in the vicinity of the former reservoir. The VOCs detected included 1,1,1-trichloroethane, 1,2-dichloroethene, benzene, chloroform, PCE, TCE, and vinyl chloride. Methane was also detected in samples collected from the soil vapor probes.	Included in RI Summary
Final Remedial Investigation Report	EBASCO	1989	Reviewed	Summarizes characterization studies.	Per characterization reports.	Included
Final Endangerment Assessment	EBASCO	1989	Reviewed	Summarizes toxicity characterization, human exposure assessment, and risk.	No additional environmental site data.	Not Included
Groundwater Investigation	EPA	1992	Not Reviewed	Eleven groundwater monitoring wells were sampled three times each during 1992 to verify earlier results.	Goundwater: Results from the 1989 groundwater characterization were largely confirmed.	Not Included

Table 1 - Summary of Selected Historical Site Documents

Waste Disposal, Inc. Site

9648 Santa Fe Springs Road, Santa Fe Springs, California 90670

DOCUMENT TITLE	AUTHOR	YEAR	PHASE I ESA STATUS	PURPOSE	DETECTIONS HIGHLIGHTS	PHASE I NARATIVE
Feasibility Study Report for Soils and Subsurface Gas	EPA	1993	Reviewed	Site characterization summary, identifies remedial response objectives, provides analysis of remedial alternatives.	No additional environmental site data.	Not Included
Record of Decision	EPA	1993	Reviewed	Provides approval of the identified remedy for Operable Unit one (OU-1) for contaminated soil and Subsurface gases	--	Included
Predesign and Intermediate (60%) Design Report *Soils and Subsurface Gas Remedial Design*	TRC	1995	Not Reviewed	--	--	Not Included
Prefinal (90%) Design Report *Soils and Subsurface Gas Remedial Design*	TRC	1996	Not Reviewed	--	--	Not Included
Endangerment Assessment	Frank Hovare & Associates	1998	Not Reviewed	--	--	Not Included
Area 7 Geoprobe Characterization Report	ERTC	1998	Reviewed	Study to characterize buried wastes in Area 7, including contaminated soils and liquids.	Physical: Soil staining and free liquids identified within Area 7.	Not Included
Technical Memorandum No. 1 1 - Reservoir Area Grading Plans and Waste/Debris Management As-Built Report	TRC	1998	Not Reviewed	--	--	Not Included
Technical Memoranda Nos. 6, 8 and 12 - Reservoir Liquids Testing, Report of Findings	TRC	1998	Not Reviewed	--	--	Not Included
Phase II - Reservoir Interior Test Trench Excavation, Report of Findings (Rev. 0)	TRC	1998	Not Reviewed	--	--	Not Included
Technical Memorandum No. 10 - Additional Soil Sampling for Leachability Testing, Report of Findings	TRC	1998	Not Reviewed	--	--	Not Included
Reservoir Physical and Chemical Characterization Report, Volumes 1 and 2	Lockheed Martin / REAC	1999	Reviewed	Evaluating the presence of aqueous, LNAPL, DNAPL; the generation potential for VOCs; and the presence of hazardous substances.	Reservoir Liquids: Benzene, toluene, TCE, PCE, vinyl chloride, PCBs, and metals all detected in extraction wells and piezometers. Soil Vapor: Methane, carbon dioxide, benzene, ethylbenzene, toluene, p-xylene, PCE, TCE, and vinyl chloride were encountered within the reservoir footprint.	Not Included
Vacuum-Enhanced Total Liquids Extraction Testing Report	ERTC	1999	Not Reviewed	--	--	Not Included
Subsurface Gas Contingency Plan Investigation Report	CDM Federal	1999	Reviewed	Soil gas samples were collected from the 27 permanent vapor wells and from 196 temporary soil gas probes. In-business air samples were collected from within 22 buildings at the Site.	Soil Vapor: Benzene, TCE, PCE, and vinyl chloride were encountered at multiple locations exceeding interim threshold levels established by the USPEA. Methane was encountered at multiple locations exceeding 5% by volume. Indoor Air: VOCs were encountered both inside and outside of businesses. Some VOCs encountered were similar to those found in the subsurface.	Not Included
Subsurface Gas Contingency Plan Investigation Report Addendum, July 1998 Vapor Well Installation and Sampling Results	CDM Federal	1999	Reviewed	An additional ten soil vapor probes were installed and sampled.	Soil Vapor: Four vapor wells contained one or more of the following VOCs at or above the interim threshold levels: vinyl chloride, TCE, 1,2-dichloropropane.	Not Included
Report of Investigation of Reservoir Liquids Piezometer Installation	CDM Federal	1999	Not Reviewed	--	--	Not Included

Table 1 - Summary of Selected Historical Site Documents
Waste Disposal, Inc. Site
9648 Santa Fe Springs Road, Santa Fe Springs, California 90670

DOCUMENT TITLE	AUTHOR	YEAR	PHASE I ESA STATUS	PURPOSE	DETECTIONS HIGHLIGHTS	PHASE I NARATIVE
Ground Water Data Evaluation Report	CDM Federal	1999	Reviewed	Evaluation and assessment of existing groundwater monitoring data (1988 to 1998).	Groundwater: Contaminants identified include BTEX, TCE, PCE, vinyl chloride, SVOCs, heavy metals (arsenic, chromium, copper, lead), and PCBs. No significant impacts from WDI wastes based on available data. Some VOCs and metals identified above MCLs, however, some detections are upgradient and/or far from waste areas - indicative of offsite sources.	Not Included
Technical Memorandum No. 9A - Soil Vapor Extraction Testing, Report of Findings	TRC	1999	Not Reviewed	--	--	Not Included
TM No. 13 Closeout Report	TRC	2000	Reviewed	Evaluation of whether large-scale liquids extraction was feasible and/or cost effective. Also provide liquids removal in the process.	Large scale extraction impractical due to low pumping rates. A substantial volume has been removed (130,150 gallons).	
Supplemental Subsurface Investigation RD Investigation Activities	TRC	2001	Reviewed	Further delineate waste limits and charcterize buried waste, fill material, and native soils.	Solid matrix samples analyzed for TRPH, VOCs, pesticides, PCBs, and total metals. Results incorporated into summary and design reports.	Not Included
Remedial Design Investigative Activities Summary Report (Revision 2 .0)	TRC	2001	Reviewed	Compilation of field data collected from 1971 through 2000. Primarily summarizing data from field investigation between 1997 and 2000, to evaluate and analyze the data in comparison with historical data. In support of remedial design.	Soil: 1995 soil results indicated that thallium and beryllium exceeded the ROD contaminants of concern (Area 4). 1997 (Inside reservoir) exceedances limited to isolated detections of arsenic, chromium, and PCE. 1997 (Outside reservoir) exceedances included arsenic, chromium, lead, vinyl chloride, PCE, TCE, benzene, and toxaphene (pesticide). TRPH encountered up to 14,000 mg/kg. Reservoir Liquids: VOCs (benzene, toluene, and vinyl chloride); SVOCs (naphthalene and 2-methylnaphthalene); low level PCBs; and metals (arsenic, barium, cadmium, chromium, lead, and nickel).	Not Included
Record of Decision Amendment	EPA	2002	Reviewed	Selects and approves the final remedy for the Site and addresses waste materials, contaminated soil, subsurface liquids, subsurface gases, and groundwater conditions. These conditions will be remediated primarily through containment, collection and treatment of gases, collection and removal of site liquids, and institutional controls.	--	Included
Final 100% Design Report, Soils, Subsurface Gas and Ground Water Remedial Design	TRC	2003	Reviewed	Summarizes Site environmental conditions based on the investigations performed through 2002. Provides detailed design for implementation of the selected remedy.	As documented in legacy reports.	Included
Final Combined Construction As-Built, Construction Completion and Remedial Action Completion Report	TRC	2006	Reviewed	Documents the as-built condition of the selected remedy from the 2002 Amended ROD, providing documentation of construction, a description of changes that were made as a result of Compliance Testing, and addressing compliance with performance standards	--	Included
First Five Year Review Report	USACE	2009	Reviewed	EPA determines that the remedy is protective of human health and the environment, contains on-site waste and blocks exposure pathways.	--	Not Included
Second Five Year Review Report	USACE	2014	Reviewed	EPA determines that the remedy is protective of human health and the environment, contains on-site waste and blocks exposure pathways.	--	Not Included
Monitoring Year (MY) 2017 Annual Operations, Maintenance, and Monitoring Report	Project Navigator / TRC	2017	Multiple Years Reviewed	Documents that remedial systems continue to function as designed and continue to be protective of the environmental and human health standards No variants of previous years' Annual Reports were noted.	--	Included (Monitoring Year 2016)

BTEX = Benzene, toluene, ethylbenzene, xylenes
CAM = California Assessment Manual
CPT = Cone Penetrometer Test
1,1-DCE = 1,1-Dichloroethene
1,2-DCE = 1,2-Dichloroethene
DNAPL = Dense Non-Aqueuous Phase Liquid
EPA / USEPA = U.S. Environmental Protection Agency
LNAPL = Light Non-Aqueuous Phase Liquid
MCL = Maximum Contaminant Level
PCB = Polychlorinated biphenyl
PCE = Tetrachloroethene
ppb = parts per billion
ppm = parts per million
RI = Remedial Investigation
ROD = Record of Decision
STLC = Soluble Limits Threshold Concentration
SVOC = Semi-Volatile Organic Compound
TCE = Trichloroethene
TRPH = Total Recoverable Petroleum Hydrocarbon
TTLC = Total Threshold Limits Concentration
USACE = U.S. Army Corps of Engineers
VOC = Volatile Organic Compound
WDI = Waste Disposal, Inc.

FIGURES

1. Site Location Map
2. Site and Vicinity

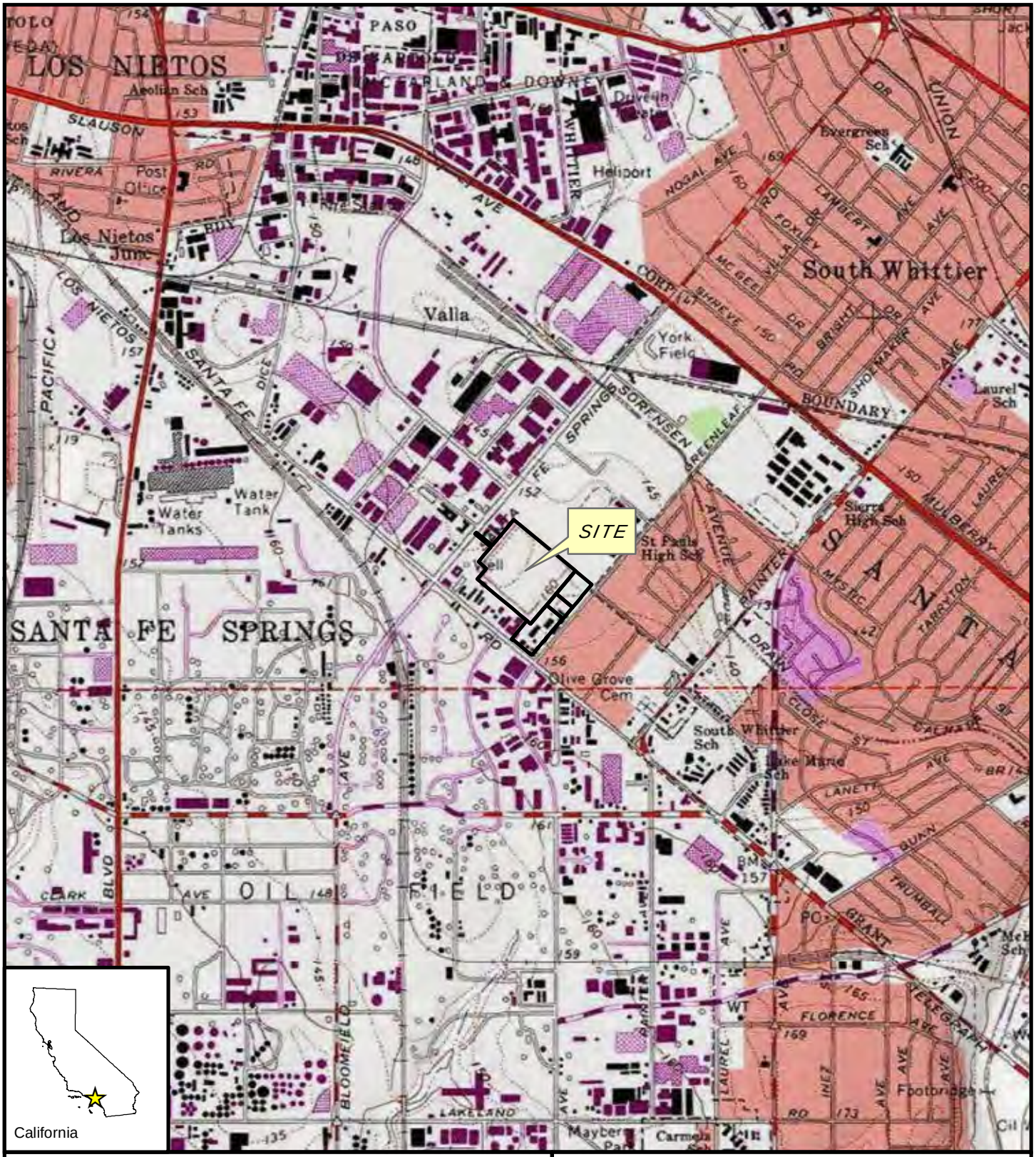

SOURCE
USGS COLOR TOPOGRAPHIC MAPS OF CALIFORNIA
(7.5 MINUTE) , WEB MAP SERVICE (WMS)

NOTES
EASTING (X): 6544569.41
NORTHING (Y): 1804162.73

2,000 0 2,000 4,000 Feet

N

Title:

SITE LOCATION MAP

WASTE DISPOSAL, INC. SUPERFUND SITE
SANTA FE SPRINGS, CALIFORNIA

Prepared For:
CENTERPOINT PROPERTIES

ROUX
ROUX ASSOCIATES, INC.
Environmental Consulting & Management

Compiled by: AET	Date: 9/10/2018	FIGURE
Prepared by: AET	Scale: 1:44,861,862	1
Project Mgr: MMM	Office: NJ	
File No: F1(AP)	Project: 2036.0011L000	

I:\ATrzinski\LA Office\PROJECT DATABASE\GIS\1XXX - Report Name\F1(AP)USGS.mxd

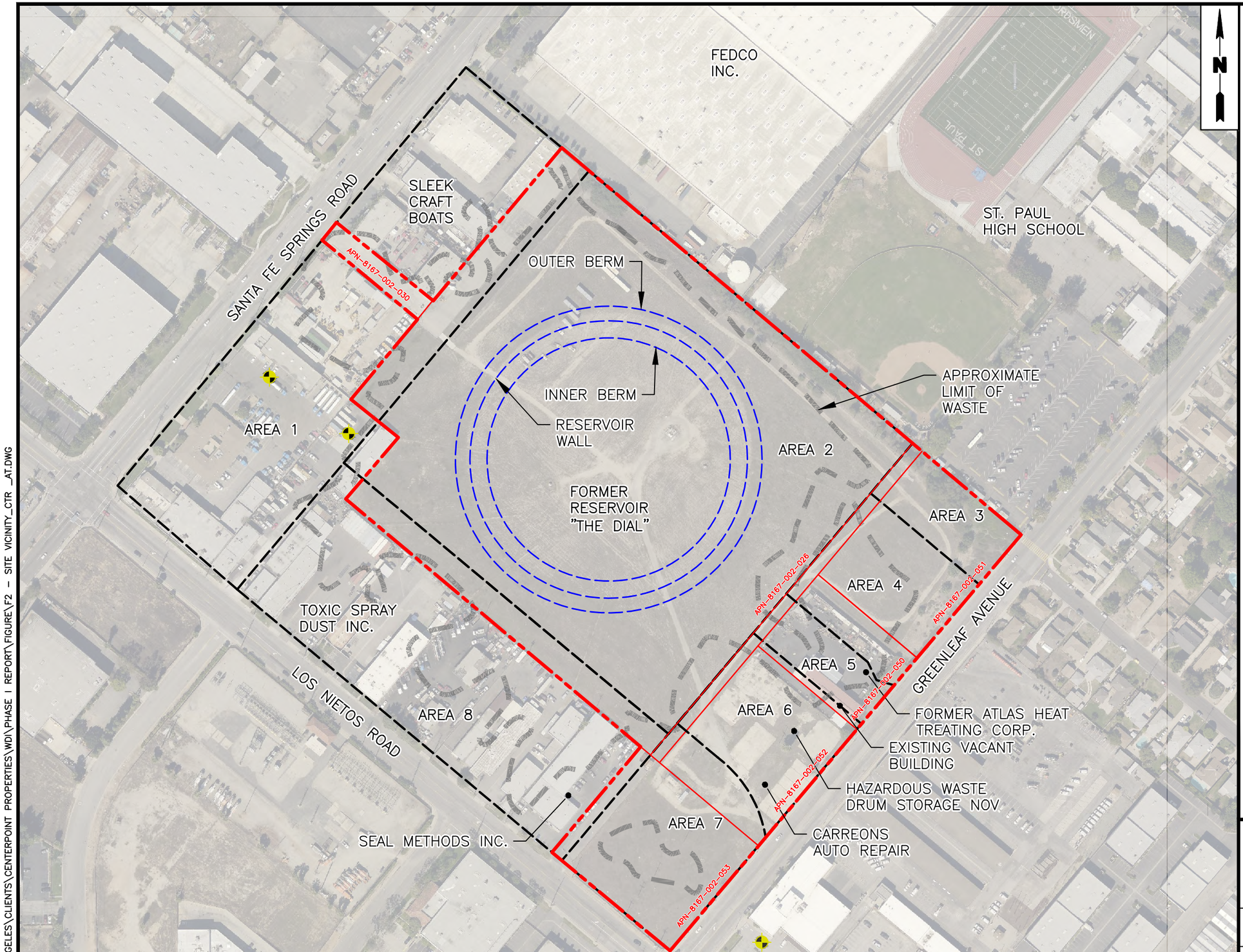

LEGEND

- AREA BOUNDARY (EPA RECORD OF DECISION,1993)
- PROPERTY BOUNDARY
- LIMIT OF WASTE
- RESERVOIR BERM
- PARCEL BOUNDARIES
- ABANDONED/PLUGGED EXPLORATORY OIL WELL

200' 0' 200'

Title:

SITE AND VICINITY

WASTE DISPOSAL, INC. SUPERFUND SITE
SANTA FE SPRINGS, CALIFORNIA

Prepared For:

CENTERPOINT PROPERTIES

ROUX ASSOCIATES, INC. *Environmental Consulting & Management*	Compiled by: C.T.R.	Date:
	Prepared by: A.T.	Scale: 1" = 200'
	Project Mgr: C.T.R.	Project: 2036.0011L000
	File: F2 – SITE VICINITY_CTR _AT.DWG	FIGURE 2

S:\LOS ANGELES\CLIENTS\CENTERPOINT PROPERTIES\WDI\PHASE I REPORT\FIGURE\F2 – SITE VICINITY_CTR _AT.DWG

APPENDICES

A. Glossary of Terms
B. Photographic Documentation
C. Regulatory Records Documentation
D. Historical Records Documentation
E. Personnel Qualifications

APPENDIX A

Glossary of Terms

GLOSSARY OF KEY TERMS

This appendix provides definitions, description of terms, and a list of acronyms for many of the words used in ASTM E 1527-13. These terms are an integral part of ASTM E 1527-13 and are critical to understanding ASTM E 1527-13 and its use.

DEFINITIONS:

Abandoned Property – *property* that can be presumed to be deserted, or an intent to relinquish possession or control can be inferred from the general disrepair or lack of activity thereon such that a reasonable person could believe that there was an intent on the part of the current *owner* to surrender rights to the *property*.

Activity and Use Limitations – Legal or physical restrictions or limitations on the use of, or access to, a site or facility: *(1)* to reduce or eliminate potential exposure to *hazardous substances* or *petroleum products* in the soil, soil vapor, groundwater, and/or surface water on the *property*, or *(2)* to prevent activities that could interfere with the effectiveness of a response action, in order to ensure maintenance of a condition of no significant risk to public health or the environment. These legal or physical restrictions, which may include institutional and/or *engineering controls*, are intended to prevent adverse impacts to individuals or populations that may be exposed to *hazardous substances* and *petroleum products* in the soil, soil vapor, groundwater, and/or surface water on the *property*.

Comprehensive Environmental Response, Compensation, and Liability Information System (CERCLIS) – The list of sites compiled by EPA that EPA has investigated, or is currently investigating, for potential hazardous substance contamination for possible inclusion on the National Priorities List.

Construction debris – Concrete, brick, asphalt, and other such building materials discarded in the construction of a building or other improvement to property.

Contaminated public wells – Public wells used for drinking water that have been designated by a government entity as contaminated by toxic substances (for example, chlorinated solvents), or as having water unsafe to drink without treatment.

Contiguous Property Owner Liability Protection – a person may qualify for the *contiguous property owner liability protection* if, among other requirements, such person owns real *property* that is contiguous to, and that is or may be contaminated by *hazardous substances* from other real *property* that is not owned by that person. Furthermore, such person conducted *all appropriate inquiries* at the time of acquisition of the *property* and did not know or have reason to know that the *property* was or could be contaminated by a *release* or threatened *release* from the contiguous *property*. The *all appropriate inquiries* must not result in knowledge of contamination. If it does, then such person did “know” or “had reason to know” of contamination and would not be eligible for the *contiguous property owner liability protection*.

Controlled Recognized Environmental Condition – a *recognized environmental condition* resulting from a past *release* of *hazardous substances* or *petroleum products* that has been addressed to the satisfaction of the applicable regulatory authority (for example, as evidenced by the issuance of a no further action letter or equivalent, or meeting risk-based criteria established by regulatory authority), with *hazardous substances* or *petroleum products* allowed to remain in place subject to the implementation of required controls (for example, *property* use restrictions, *activity and use limitations*, *institutional controls*, or *engineering controls*).

CORRACTS list – a list maintained by EPA of *hazardous waste* treatment, storage, or disposal facilities and other RCRA-regulated facilities (due to past interim status or storage of *hazardous waste* beyond 90 days)

that have been notified by the U.S. Environmental Protection Agency to undertake corrective action under RCRA. The *CORRACTS list* is a subset of the EPA database that manages RCRA data.

Demolition debris – Concrete, brick, asphalt, and other such building materials discarded in the demolition of a building or other improvement to property.

Drum – A container (typically, but not necessarily, holding 55 gal (208 L) of liquid) that may be used to store *hazardous substances* or *petroleum products.*

Dry wells – Underground areas where soil have been removed and replaced with pea gravel, coarse sand, or large rocks. Dry wells are used for drainage, to control storm runoff, for the collection of spilled liquids (intentional and non-intentional), and wastewater disposal (often illegal).

Dwelling – Structure of portion thereof used for residential habitation.

Engineering controls – Physical modifications to a site or facility (for example, capping, slurry walls, or point of use water treatment) to reduce or eliminate the potential for exposure to contaminants in the soil or groundwater on the property.

Environmental lien – A charge, security, or encumbrance upon title to a *property* to secure the payment of a cost, damage, debt, obligation, or duty arising out of response actions, cleanup, or other remediation of *hazardous substances* or *petroleum products* upon a *property*, including (but not limited to) liens imposed pursuant to CERCLA 42 USC § 9607(1) and similar state or local laws.

ERNS list – EPA's emergency response notification system list of reported CERCLA hazardous substance releases or spills in quantities greater than the reportable quantity, as maintained at the National Response Center. Notification requirements for such releases or spills are codified in 40 CFR parts 302 and 355.

Federal Register (FR) – Publication of the Untied States government published daily (except for federal holidays and weekends) containing all proposed and final regulations and some other activities of the federal government. When regulations become final, they are included in the Code of Federal Regulations (CFR), as well as published in the Federal Register.

Fire insurance maps – Maps produced for private fire insurance map companies that indicate uses of properties at specified dates and that encompass the property. These maps are often available in local libraries, historical societies, private resellers, or from the map companies who produced them. See Question 23 of the transaction screen process in Practice E 1528 and 7.3.4.2 of this practice.

Hazardous substance – A substance defined as hazardous pursuant to CERCLA 42 USC § 9601(14), as interpreted by EPA regulations and the courts: "(A) any substance designated pursuant to section 1321(b)(2)(A) of Title 33, (B) any element, compound, mixture, solution, or substance designated pursuant to section 9602 of this title, (C) any hazardous waste having the characteristics identified under or listed pursuant to section 3001 of the Soil Waste Disposal Act (42 USC § 6921) (but not including any waste the regulation of which under the Solid Waste Disposal Act (42 USC § 6901 *et seq.*) has been suspended by Act of Congress), (D) any toxic pollutant listed under section 1317(a) of Title 33, (E) any hazardous air pollutant listed under section 112 of the Clean Air Act (42 USC § 7412), and (F) any imminently hazardous chemical substance or mixture with respect to which the Administrator (of EPA) has taken action pursuant to section 2606 of Title 15. The term does not include petroleum, including crude oil or any fraction thereof, which is not otherwise specifically listed or designated as a hazardous substance under subparagraphs (A)

through (F) of this paragraph; the term does not include natural gas, natural gas liquids, liquefied natural gas, or synthetic gas usable for fuel (or mixtures of natural gas and such synthetic gas)."

Hazardous waste – Any hazardous waste having the characteristics identified under or listed pursuant to section 3001 of the Solid Waste Disposal Cat (42 USC § 6921) (but not including any waste the regulation of which under the Solid Waste Disposal Act (42 USC § 6901 *et seq.*) has been suspended by Act of Congress). The Solid Waste Disposal Act of 1980 amended RCRA. RCRA defines hazardous waste, in 42 USC § 6903, as: "a solid waste, or combination of solid wastes, which because of its quantity, concentration, or physical, chemical, or infectious characteristics may – (A) cause, or significantly contribute to an increase in mortality or an increase in serious irreversible, or incapacitating reversible, illness; or (B) pose a substantial present or potential hazard to human health or the environment when improperly treated, stored, transported, or disposed of, or otherwise managed."

Institutional control – A legal or administrative restriction (e.g., deed restriction, restrictive zoning) on the use of, or access to, a site or facility to reduce or eliminate potential exposure to contaminants in the soil or groundwater on the property.

Landfill – A place, location, tract of land, area, or premises used for the disposal of solid wastes as defined by state solid waste regulations. The term is synonymous with the term *solid waste disposal site* and is also known as a garbage dump, trash dump, or similar term.

Local street directories – Directories published by private (or sometimes government) sources that show ownership, occupancy, and/or use of sites by reference to street addresses. Often, local street directories are available at libraries of local governments, colleges or universities, or historical societies.

Material safety data sheet (MSDS) – Written or printed material concerning a hazardous substance which is prepared by chemical manufacturers, importers, and employers for hazardous chemicals pursuant to OSHA's Hazard Communication Standard, 29, CFR 1910.1200.

National Contingency Plan (NCP) – The National Oil and Hazardous Substances Pollution Contingency Plan, found at 40 CFR § 300, that is the EPA's blueprint on how hazardous substances are to be cleaned up pursuant to CERCLA.

National Priorities List (NPL) – List compiled by the EPA, pursuant to CERCLA 42 USC § 9605(a)(8)(B), of properties with the highest priority for cleanup pursuant to EPA's Hazard Ranking System. See 40 CFR Part 300.

Occupants – Those tenants, subtenants, or other persons or entities using the *property* or a portion of the *property.*

Owner – Generally the fee owner of record for the *property*.

Petroleum exclusion – The exclusion from CERCLA liability provided in 42 USC § 9601(14), as interpreted by the courts and EPA: "The term (hazardous substance) does not include petroleum, including crude oil or any fraction thereof which is not otherwise specifically listed or designated as a hazardous substance under subparagraphs (A) through (F) of this paragraph, and the term does not include natural gas, natural gas liquids, liquefied natural gas, or synthetic gas usable for fuel (or mixtures of natural gas and such synthetic gas)."

Petroleum products – Those substances included within the meaning of the *petroleum exclusion* to CERCLA, 42 USC § 9601(14), as interpreted by the courts and EPA, that is: petroleum, including crude oil or any fraction thereof which is not otherwise specifically listed or designated as a hazardous substance under Subparagraphs (A) through (F) of 42 USC § 9601(14), natural gas, natural gas liquids, liquefied natural gas, and synthetic gas usable for fuel (or mixtures of natural gas and such synthetic gas). (The word fraction refers to certain distillates of crude oil, including gasoline, kerosene, diesel oil, jet fuels, and fuel oil, pursuant to *Standard Definitions of Petroleum Statistics*[1]*.)*

Phase I Environmental Site Assessment – The process described in this practice.

Pits, ponds, or lagoons – Man-made or natural depressions in the ground surface that are likely to hold liquids or sludge containing *hazardous substances* or *petroleum products*. The likelihood of such liquids or sludge being present is determined by evidence of factors associated with the pit, pond, or lagoon, including, but not limited to, discolored water, distressed vegetation, or the presence of an obvious wastewater discharge.

Property – The real property that is the subject of the *environmental site assessment* described in this practice. Real property includes buildings and other fixtures and improvement located on the property and affixed to the land.

Property tax files – The files kept for property tax purposes by the local jurisdiction where the property is located and includes records of past ownership, appraisals, maps, sketches, photos, or other information that is reasonable ascertainable and pertaining to the property.

RCRA generators – Those persons or entities that generate hazardous waste, as defined and regulated by RCRA.

RCRA generators list – List kept by the EPA of those persons or entities that generate hazardous wastes as defined and regulated by RCRA.

RCRA TSD facilities – Those facilities at which treatment, storage, and/or disposal of hazardous wastes takes place, as defined and regulated by RCRA.

RCRA TSD facilities list – List kept by the EPA of those facilities at which treatment, storage, and/or disposal of hazardous wastes takes place, as defined and regulated by RCRA.

Recorded land title records – Records of fee ownership, leases, land contracts, easements, liens, and other encumbrances on or of the property recorded in the place where land title records are, by law or custom, recorded for the local jurisdiction in which the *property* is located. (Often such records are kept by a municipal or county recorder or clerk.) Such records may be obtained from title companies or directly from the local government agency. Information about the title to the property that is recorded in a U.S. district court or any place other than where land title records are, by law or custom, recorded for the local jurisdiction in which the property is located, are not considered part of recorded land title records.

Records of emergency release notifications (SARA § 304) – Section 304 of EPCRA or Title III of SARA requires operators of facilities to notify their local emergency planning committee (as defined in EPCRA) and the state emergency response commission (as defined in EPCRA) of any release beyond the facility's boundary of any reportable quantity of any extremely hazardous substance. Often the local fire department is the local emergency planning committee. Records of such notifications are "Records of Emergency Release Notifications" (SARA§ 304).

Report – The written record of a transaction screen process as required by Practice E 1528 or the written report prepared by the environmental professional and constituting part of a "Phase I Environmental Site Assessment," as required by this practice.

Solid waste disposal site – A place, location, tract of land, area, or premises used for the disposal of solid wastes as defined by state solid waste regulations. The term is synonymous with the term *landfill* and is also known as a garbage dump, trash dump, or similar term.

Solvent – A chemical compound that is capable of dissolving another substance and may itself be a *hazardous substance,* used in a number of manufacturing/industrial processes including, but not limited to, the manufacture of paints and coatings for industrial and household purposes, equipment clean-up, and surface degreasing in metal fabricating industries.

State registered USTs – State lists of underground storage tanks required to be registered under Subtitle I, Section 9002 of RCRA.

Sump – A pit, cistern, cesspool, or similar receptacle where liquids drain, collect, or are stored.

TSD facility – Treatment, storage, or disposal facility (*see RCRA TSD facilities*).

Underground storage tank (UST) - Any tank, including underground piping connected to the tank, that is or has been used to contain *hazardous substances* or *petroleum products* and the volume of which is 10% or more beneath the surface of the ground.

USGS 7.5 Minute Topographic Map – The map (if any) available from or produced by the United States Geological Survey, entitled "USGS 7.5 Minute Topographic Map," and showing the property.

Wastewater – Water that (1) is or has been used in an industrial or manufacturing process, (2) conveys or has conveyed sewage, or (3) is directly related to manufacturing, processing, or raw materials storage areas at an industrial plant. Wastewater does not include water originating on or passing through or adjacent to a site, such as storm water flows, that has not been used in industrial or manufacturing processes, has not been combined with sewage, or is not directly related to manufacturing, processing, or raw materials storage areas at an industrial plant.

Zoning/land use records – Those records of the local government in which the *property* is located, indicating the uses permitted by the local government in particular zones within its jurisdiction. The records may consist of maps and/or written records. They are often located in the planning department of a municipality or county.

DEFINITIONS SPECIFIC TO ASTM E 1527-13:

Actual knowledge – The knowledge actually possessed by an individual who is a real person, rather than an entity. Actual knowledge is to be distinguished from constructive knowledge that is knowledge imputed to an individual or entity.

Adjoining properties – Any real property or properties the border of which is contiguous or partially contiguous with that of the property, or that would be contiguous or partially contiguous with that of the property but for a street, road, or other public thoroughfare separating them.

Aerial photographs – Photographs taken from an airplane or helicopter (from a low enough altitude to allow identification of development and activities) of areas encompassing the property. Aerial photographs are often available from government agencies or private collections unique to a local area.

Appropriate inquiry – That inquiry constituting "all appropriate inquiry into the previous ownership and uses of the property consistent with good commercial or customary practice" as defined in CERCLA, 42 USC § 9601(35)(B), that will give a party to a *commercial real estate* transaction the *innocent landowner defense* to the CERCLA liability (42 USC § 9601(A) and (B) and § 9607(b)(3)), assuming compliance with other elements of the defense. See Appendix X1.

Approximate minimum search distance – The area for which records must be obtained and reviewed pursuant to Section 7 subject to the limitations provided in that section. This may include areas outside the *property* and shall be measured from the nearest *property* boundary. This term is used in lieu of radius to include irregularly-shaped properties.

Building department records – Those records of the local government in which the property is located indicating permission of the local government to construct, alter, or demolish improvements on the property. Often, building department records are located in the building department of a municipality or county.

Business environmental risk – A risk which can have a material environmental or environmentally-driven financial impact on the business associated with the current or planned use of a parcel of commercial real estate, not necessarily limited to those environmental issues required to be investigated in this practice. Consideration of *business environmental risk* issues may necessitate that an *environmental professional* address one or more non-scope considerations, some of which are identified in Section 12.

Commercial real estate – Any real property except a dwelling or property with no more than four dwelling units exclusively for residential use (except that a dwelling or property with no more than four dwelling units exclusively for residential use is included in this term when it has a commercial function, as in the building of such dwellings for profit). This term includes, but is not limited to, undeveloped real property and real property used for industrial, retail, office, agricultural, other commercial, medical, or educational purposes; property used for residential purposes that has more than four residential dwelling units; and any property with no more than four dwelling units for residential use when it has a commercial function, as in the building of such dwellings for profit.

Commercial real estate transaction – A transfer of title to or possession of real property or receipt of a security interest in real property, except that it does not include transfer of title to or possession of real property or the receipt of a security interest in real property with respect to an individual dwelling or building containing fewer than five dwelling units, nor does it include the purchase of a lot or lots to construct a dwelling for occupancy by a purchaser, but a commercial real estate transaction does include real property purchased or leased by persons or entities in the business of building or developing dwelling units.

Controlled Recognized Environmental Condition – a *recognized environmental condition* resulting from a past *release* of *hazardous substances* or *petroleum products* that has been addressed to the satisfaction of the applicable regulatory authority (for example, as evidenced by the issuance of a no further action letter or equivalent, or meeting risk-based criteria established by regulatory authority), with *hazardous substances* or *petroleum products* allowed to remain in place subject to the implementation of required controls (for example, *property* use restrictions, *activity and use limitations*, *institutional controls*, or *engineering controls*).

Due diligence – The process of inquiring into the environmental characteristics of a parcel of *commercial real estate* or other conditions, usually in connection with a commercial real estate transaction. The degree and kind of due diligence vary for different properties and differing purposes.

Environmental audit – The investigative process to determine if the operations of an existing facility are in compliance with applicable environmental laws and regulations. This term should not be used to describe Practice E 1528 or this practice, although an environmental audit may include an *environmental site assessment* or, if prior audits are available, may be part of an environmental site assessment.

Environmental professional – A person processing sufficient training and experience necessary to conduct a *site reconnaissance, interviews,* and other activities in accordance with this practice, and from the information generated by such activities, having the ability to develop opinions and conclusions regarding *recognized environmental conditions* in connection with the *property* in question. An individual's status as an environmental professional may be limited to the type of assessment to be performed or to specific segments of the assessment for which the professional is responsible. The person may be an independent contractor or an employee of the *user.*

Environmental site assessment (ESA) – The process by which a person or entity seeks to determine if a particular parcel of real *property* (including improvements) is subject to *recognized environmental conditions.* At the option of the *user*, an environmental site assessment may include more inquiry than that constituting *appropriate inquiry* or, if the user is not concerned about qualifying for the *innocent landowner defense,* less inquiry than that constituting *appropriate inquiry.* An environmental site assessment is both different from and less rigorous than an *environmental audit.*

Fill dirt – Dirt, soil, sand, or other earth, obtained off-site, that is used to fill holes or depressions, create mounds, or otherwise artificially change the grade or elevation of real property. It does not include material that is used in limited quantities for normal landscaping activities.

Hazardous waste/contaminated sites – Sites on which a release has occurred, or is suspected to have occurred, of any *hazardous substance, hazardous waste,* or *petroleum products,* and that release or suspected release has been reported to a government entity.

Historical Recognized Environmental Condition – a past *release* of any *hazardous substances* or *petroleum products* that has occurred in connection with the *property* and has been addressed to the satisfaction of the applicable regulatory authority or meeting unrestricted use criteria established by a regulatory authority, without subjecting the *property* to any required controls (for example, *property* use restrictions, *activity and use limitations*, *institutional controls*, or *engineering controls*). Before calling the past *release* a *historical recognized environmental condition*, the *environmental professional* must determine whether the past *release* is a *recognized environmental condition* at the time the *Phase I Environmental Site Assessment* is conducted (for example, if there has been a change in the regulatory criteria). If the EP considers the past *release* to be a *recognized environmental condition* at the time the Phase I ESA is conducted, the condition shall be included in the conclusions section of the report as a *recognized environmental condition*.

Innocent landowner defense – That defense to CERCLA liability provided in 42 USC § 9601(35) and § 9607(b)(3). One of the requirements to qualify for this defense is that the party make "all appropriate inquiry into the previous ownership and uses of the property consistent with good commercial or customary practice." There are additional requirements to qualify for this defense.

Interviews – Those portions of this practice that are contained in Section 9 and 10 thereof and address questions to be asked of *owners* and *occupants* of the *property* and questions to be asked of local government officials.

Key site manager – The person identified by the *owner* of a *property* as having good knowledge of the uses and physical characteristics of the property.

Local government agencies – Those agencies of municipal or county government having jurisdiction over the *property.* Municipal and county government agencies include, but are not limited to, cities, parishes, townships, and similar entities.

LUST sites – State lists of leaking underground storage tank sites. Section 9003 (h) of Subtitle I of RCRA gives EPA and states, under cooperative agreements with EPA, authority to clean up releases from UST systems or require owners and operators to do so.

Major occupants – Those tenants, subtenants, or other persons or entities each of which uses at least 40% of the leasable area of the *property* or any anchor tenant when the *property* is a shopping center.

Material threat – A physically observable or obvious threat which is reasonable likely to lead to a release that, in the opinion of the *environmental professional,* is threatening and might result in impact to human health and the environment. An example might include an aboveground storage tank that contains a hazardous substance and which shows evidence of damage. The damage would represent a material threat if it is deemed serious enough that it may cause or contribute to tank integrity failure with a release of contents to the environment.

Obvious – That which is plain or evident; a condition or fact that could not be ignored or overlooked by a reasonable observer while *visually* or *physically observing the property.*

Other historical sources – Any source or sources other than those designated in 7.3.4.1-7.3.4.8 that are credible to a reasonable person and that identify past uses of the property. The term includes, but is not limited to, miscellaneous maps, newspaper archives, and records in the files and/or personal knowledge of the *property owner* and/or *occupants.*

Physical setting sources – sources that provide information about the geologic, hydrogeologic, hydrologic, or topographic characteristics of a *property.*

Practically reviewable – Information that is practically reviewable means that the information is provided by the source in a manner and in a form that, upon examination, yields information relevant to the *property* without the need for extraordinary analysis of irrelevant data. The form of the information shall be such that the user can review the records for a limited geographic area. Records that cannot be feasibly retrieved by reference to the location of the *property* or a geographic area in which the *property* is located are not generally *practically reviewable.* Most databases of public records are *practically reviewable* if they can be obtained from the source agency by the county, city, zip code, or other geographic area of the facilities listed in the record system. Records that are sorted, filed, organized, or maintained by the source agency only chronologically are not generally practically reviewable. Listings in publicly available records which do not have adequate address information to be located geographically are not generally considered practically reviewable. For large databases with numerous facility records (such as RCRA hazardous waste generators and registered underground storage tanks), the records are not *practically reviewable* unless they can be obtained from the source agency in the smaller geographic area of zip codes. Even when information is provided by zip code for some large databases, it is common for an unmanageable number of sites to be

identified within a given zip code. In these cases, it is not necessary to review the impact of all of the sites that are likely to be listed in any given zip code because that information would not be *practically reviewable*. In other words, then so much data is generated that it cannot be feasibly reviewed for its impact on the *property,* it is not *practically reviewable.*

Preparer – The person preparing the *transaction screen questionnaire* pursuant to Practice E 1528, who may be either the user or the person to whom the user has delegated the preparation of the *transaction screen questionnaire.*

Publicly available – Information that is publicly available means that the source of the information allows access to the information by anyone upon request.

Reasonably ascertainable – For purposes of both this practice and Practice E 1528, information that is (1) *publicly available,* (2) obtainable from its source within reasonable time and cost constraints, and (3) *practically reviewable.*

Recognized Environmental Conditions – the presence or likely presence of any *hazardous substances* or *petroleum products* in, on, or at a *property*: (*1*) due to release to the environment; (*2*) under conditions indicative of a *release* to the *environment*; or (*3*) under conditions that pose a *material threat* of a future *release* to the *environment*. *De minimis conditions* are not *recognized environmental conditions*.

Records review – That part that is contained in Section 7 of this practice addresses which records shall or may be reviewed.

Site reconnaissance – That part that is contained in Section 8 of this practice and addresses what should be done in connection with the *site visit.* The site reconnaissance includes, but is not limited to, the *site visit* done in connection with such a Phase I Environmental Site Assessment.

Site visit – The visit to the property during which observations are made constituting the *site reconnaissance* section of this practice and the *site visit* requirement of Practice E 1528.

Standard environmental record sources – Those records specified in 7.2.1.1.

Standard historical sources – Those sources of information about the history of uses of the property specified in 7.3.4.

Standard physical setting source – A current USGS 7.5-minute topographic map (if any) showing the area on which the property is located.

Standard practice(s) – The activities set forth in either and both this practice and Practice E 1528.

Standard sources – Sources of environmental, physical setting, or historical records specified in Section 7 of this practice.

Transaction screen process – The process described in Practice E 1528.

Transaction screen questionnaire – The questionnaire provided in Section 6 of Practice E 1528.

User – The party seeking to use Practice E 1528 to perform an *environmental site assessment* of the *property*. A user may include, without limitation, a purchaser of *property,* a potential tenant of *property,* an *owner* of *property,* a lender, or a property manager.

Visually and/or physically observed – During a *site visit* pursuant to Practice E 1528, or pursuant to this practice, this term means observations made by vision while walking through a *property* and the structures located on it and observations made by the sense of smell, particularly observations of noxious or foul odors. The term "walking through" is not meant to imply that disabled persons who cannot physically walk may not conduct a *site visit;* they may do so by the means at their disposal for moving through the *property* and the structures located on it.

ACRONYMS:

CERCLA – Comprehensive Environmental Response, Compensation and Liability Act of 1980 (as amended, 42 USC § 9601 *et seq.*)

CERCLIS – Comprehensive Environmental Response, Compensation and Liability Information System (maintained by EPA)

CFR – Code of Federal Regulations

CORRACTS – Facilities subject to corrective action under RCRA

EPA – United States Environmental Protection Agency

EPCRA – Emergency Planning and Community Right to Know Act (also known as SARA Title III), 42 USC § 11001 *et seq.*)

ERNS – Emergency response notification system

ESA – Environmental site assessment (different than an *environmental audit*)

FOIA – U.S. Freedom of Information Act (5 USC 552 *et seq.*)

FR – Federal Register

LUST – Leaking underground storage tank

MSDS – Material safety data sheet

NCP – National Contingency Plan

APPENDIX B

Photographic Documentation



1. Dumpsters Stored Near Southeast Corner of Site



2. TRC Office Trailer Near Southeast Corner of Site



3. Gas Treatment System



4. Drums at Gas Treatment Suystem and Leachate Collection Recovery Well LC-2 (background)



5. Leachate Collection Recovery Well LC-4

APPENDIX C

Regulatory Records Documentation

WDI
9648 Santa Fe Springs Road
Santa Fe Springs, CA 90670

Inquiry Number: 5330002.2s
June 13, 2018

The EDR Radius Map™ Report with GeoCheck®

6 Armstrong Road, 4th floor
Shelton, CT 06484
Toll Free: 800.352.0050
www.edrnet.com

TABLE OF CONTENTS

SECTION	PAGE
Executive Summary	ES1
Overview Map	2
Detail Map	3
Map Findings Summary	4
Map Findings	9
Orphan Summary	987
Government Records Searched/Data Currency Tracking	GR-1

GEOCHECK ADDENDUM

Physical Setting Source Addendum	A-1
Physical Setting Source Summary	A-2
Physical Setting Source Map	A-24
Physical Setting Source Map Findings	A-25
Physical Setting Source Records Searched	PSGR-1

Thank you for your business.
Please contact EDR at 1-800-352-0050
with any questions or comments.

Disclaimer - Copyright and Trademark Notice

This Report contains certain information obtained from a variety of public and other sources reasonably available to Environmental Data Resources, Inc. It cannot be concluded from this Report that coverage information for the target and surrounding properties does not exist from other sources. **NO WARRANTY EXPRESSED OR IMPLIED, IS MADE WHATSOEVER IN CONNECTION WITH THIS REPORT. ENVIRONMENTAL DATA RESOURCES, INC. SPECIFICALLY DISCLAIMS THE MAKING OF ANY SUCH WARRANTIES, INCLUDING WITHOUT LIMITATION, MERCHANTABILITY OR FITNESS FOR A PARTICULAR USE OR PURPOSE. ALL RISK IS ASSUMED BY THE USER. IN NO EVENT SHALL ENVIRONMENTAL DATA RESOURCES, INC. BE LIABLE TO ANYONE, WHETHER ARISING OUT OF ERRORS OR OMISSIONS, NEGLIGENCE, ACCIDENT OR ANY OTHER CAUSE, FOR ANY LOSS OF DAMAGE, INCLUDING, WITHOUT LIMITATION, SPECIAL, INCIDENTAL, CONSEQUENTIAL, OR EXEMPLARY DAMAGES. ANY LIABILITY ON THE PART OF ENVIRONMENTAL DATA RESOURCES, INC. IS STRICTLY LIMITED TO A REFUND OF THE AMOUNT PAID FOR THIS REPORT.** Purchaser accepts this Report "AS IS". Any analyses, estimates, ratings, environmental risk levels or risk codes provided in this Report are provided for illustrative purposes only, and are not intended to provide, nor should they be interpreted as providing any facts regarding, or prediction or forecast of, any environmental risk for any property. Only a Phase I Environmental Site Assessment performed by an environmental professional can provide information regarding the environmental risk for any property. Additionally, the information provided in this Report is not to be construed as legal advice.

Copyright 2018 by Environmental Data Resources, Inc. All rights reserved. Reproduction in any media or format, in whole or in part, of any report or map of Environmental Data Resources, Inc., or its affiliates, is prohibited without prior written permission.

EDR and its logos (including Sanborn and Sanborn Map) are trademarks of Environmental Data Resources, Inc. or its affiliates. All other trademarks used herein are the property of their respective owners.

EXECUTIVE SUMMARY

A search of available environmental records was conducted by Environmental Data Resources, Inc (EDR). The report was designed to assist parties seeking to meet the search requirements of EPA's Standards and Practices for All Appropriate Inquiries (40 CFR Part 312), the ASTM Standard Practice for Environmental Site Assessments (E 1527-13), the ASTM Standard Practice for Environmental Site Assessments for Forestland or Rural Property (E 2247-16), the ASTM Standard Practice for Limited Environmental Due Diligence: Transaction Screen Process (E 1528-14) or custom requirements developed for the evaluation of environmental risk associated with a parcel of real estate.

TARGET PROPERTY INFORMATION

ADDRESS

9648 SANTA FE SPRINGS ROAD
SANTA FE SPRINGS, CA 90670

COORDINATES

Latitude (North):	33.9495840 - 33° 56' 58.50''
Longitude (West):	118.0566250 - 118° 3' 23.85''
Universal Tranverse Mercator:	Zone 11
UTM X (Meters):	402361.1
UTM Y (Meters):	3756874.5
Elevation:	158 ft. above sea level

USGS TOPOGRAPHIC MAP ASSOCIATED WITH TARGET PROPERTY

Target Property Map:	5633777 WHITTIER, CA
Version Date:	2012

AERIAL PHOTOGRAPHY IN THIS REPORT

Portions of Photo from:	20140513
Source:	USDA

MAPPED SITES SUMMARY

Target Property Address:
9648 SANTA FE SPRINGS ROAD
SANTA FE SPRINGS, CA 90670

Click on Map ID to see full detail.

MAP ID	SITE NAME	ADDRESS	DATABASE ACRONYMS	RELATIVE ELEVATION	DIST (ft. & mi.) DIRECTION
1		SANTA FE STORAGE, 96	CA CHMIRS		TP
Reg	WASTE DISPOSAL, INC.	12731 E LOS NIETOS R	NPL, SEMS, US ENG CONTROLS, US INST CONTROL, ROD,..	Same	1 ft.
Reg	OMEGA CHEMICAL SITE	12504 - 12512 EAST W	NPL, SEMS, CORRACTS, RCRA-TSDF, RCRA-LQG, US ENG..	Same	24, 0.005, NE
A2	WASTE DISPOSAL INC	9905 GREENLEAF AVE	CA HAZNET	Lower	1 ft.
B3	C AND E METAL PRODUC	12637 LOS NIETOS RD	CA HAZNET	Higher	1 ft.
C4	FOUR C'S TRANSMISSIO	12807 LOS NIETOS RDN	FINDS	Higher	1 ft.
D5	WASTE DISPOSAL, INC.	12731 LOS NIETOS RD	CA ENVIROSTOR, CA SWF/LF, CA DEED, CA Cortese	Higher	1 ft.
6	TEXAS DEPARTMENT OF	FM 2252 AND NACOGDOC	RCRA NonGen / NLR	Lower	1 ft.
B7	CLAUDE LEWIS PROCTOR	12651 LOS NIETOS RD	RCRA-SQG, CA ENVIROSTOR, CA LUST, CA HIST UST, CA...	Higher	1 ft.
E8	GOLD COAST REFRACTOR	9632 SANTA FE SPRING	FINDS	Lower	1 ft.
A9	WASTE DISPOSAL INC	9905 S GREEN LEAF AV	CA HAZNET	Lower	1 ft.
A10	CARREONS AUTO BODY R	9923 GREEN LEAF	RCRA-SQG, FINDS, ECHO, CA LOS ANGELES CO. HMS	Lower	1 ft.
D11	ROADWAY CONSTRUCTION	12731 LOS NIETOS RD	FINDS	Higher	1 ft.
B12	CLAUDE LEWIS PROCTOR	12651 LOS NIETOS RD	FINDS, ECHO	Higher	1 ft.
A13	WASTE DISPOSAL INC	9905 GREENLEAF AVE	CA HAZNET	Lower	1 ft.
E14	SLEEK CRAFT BOATS	9620 S SANTA FE SPRI	CA LOS ANGELES CO. HMS	Lower	1 ft.
E15	MERSITS EQUIPMENT RE	9640 SANTA FE SPRING	FINDS	Lower	1 ft.
D16	RAINBOW CUSTOM COATI	12707 LOS NIETOS RD	CA HAZNET	Higher	1 ft.
D17	WASTE DISPOSAL INC	12731 E LOS NIETOS R	CA RGA LF	Higher	1 ft.
E18	E AND L ELECTRIC	9632 SANTA FE SPRING	RCRA-SQG, FINDS, ECHO	Lower	1 ft.
B19	TOXO SPRAY DUST COMP	12651 LOS NIETOS ROA	FINDS	Higher	1 ft.
D20	SISNEROS INC	12707 LOS NIETOS RD	FINDS	Higher	1 ft.
B21	ADR REFRIGERATION IN	12637 LOS NIETOS ROA	FINDS, ECHO	Higher	1 ft.
D22	THE CRANE GUYS LLC	12731 LOS NIETOS RD	CA HAZNET	Higher	1 ft.
B23	TOXICS SPRAY DUST IN	12651 LOS NIETOS ROA	CA RGA LUST	Higher	1 ft.
B24	TOXO SPARY DUCT INC	12651 E LOS NIETOS R	CA SWEEPS UST	Higher	1 ft.
B25	STANSELL BROS. MOLD	12635 LOS NIETOS RD	CA HAZNET	Higher	1 ft.
C26	CALFORNIA REAMER CO	12747 LOS NIETOS RD	CA HAZNET	Higher	1 ft.
E27	CHILLER SERVICES	9620 SANTA FE SPRING	CA HAZNET	Lower	1 ft.
A28	WASTE DISPOSAL INC	9905 S GREENLEAF AVE	CA HAZNET	Lower	1 ft.
E29	SANTA FE SPRINGS IND	9606 SANTA FE SPRING	CA HAZNET	Lower	1 ft.
B30	TOXO SPRAY DUST INC	12651 E LOS NIETOS R	CA HAZNET	Higher	1 ft.
C31	SEAL METHODS INC	12807 LOS NIETOS RD	CA WDS	Higher	1 ft.
C32	DESOLATE MOTORSPORTS	12741 LOS NIETOS RD	FINDS	Higher	1 ft.
B33	ADR REFRIGERATIONNA	12637 LOS NIETOS RD	FINDS	Higher	1 ft.
A34	ATLAS STEEL TREATING	9843 GREENLEAF AVE.	CA EMI	Lower	1 ft.
B35	TOXIC SPRAY DUST INC	12651 LOS NIETOS RD	CA RGA LUST	Higher	1 ft.
D36	WASTE DISPOSAL INC.	12731 E LOS NIETOS R	ICIS, FINDS, ECHO	Higher	1 ft.
D37	WASTE DISPOSAL, INC.	12731 LOS NIETOS RD	CA HIST Cal-Sites	Higher	1 ft.

MAPPED SITES SUMMARY

Target Property Address:
9648 SANTA FE SPRINGS ROAD
SANTA FE SPRINGS, CA 90670

Click on Map ID to see full detail.

MAP ID	SITE NAME	ADDRESS	DATABASE ACRONYMS	RELATIVE ELEVATION	DIST (ft. & mi.) DIRECTION
B38	CLAUDE LEWIS PROCTOR	12651 LOS NIETOS RD	CA HAZNET	Higher	1 ft.
E39	SLEEK CRAFT	9620 SANTA FE SPRING	CA SWEEPS UST, CA FID UST, CA EMI	Lower	1 ft.
C40	CALIFORNIA REAMER CO	12747 LOS NIETOS RD	FINDS	Higher	1 ft.
B41	TOXICS SPRAY DUST IN	12651 LOS NIETOS RD	CA RGA LUST	Higher	1 ft.
D42	GENERAL PETROLEUM	12723 LOS NIETOS RD	CA HAZNET	Higher	1 ft.
E43	ARCH MOBIL HYDRAULIC	9618 SANTA FE SPRING	EDR Hist Auto	Lower	9, 0.002, NNW
E44	ARLES SERVICE CO INC	9618 SANTA FE SPRING	RCRA-SQG, FINDS, ECHO	Lower	9, 0.002, NNW
B45	METRO DIESEL INJECTI	12631 LOS NIETOS ROA	SEMS, RCRA-SQG, FINDS, ECHO, CA HAZNET	Higher	29, 0.005, West
C46	BERTS AUTOMOTIVE	12809 LOS NIETOS RD	EDR Hist Auto	Higher	32, 0.006, South
A47	ATLAS HEAT TREATING	9843 S GREENLEAF AVE	RCRA-SQG, FINDS, ECHO, CA HAZNET, CA LOS ANGELES...	Lower	34, 0.006, SE
F48	THE DIA-LOG COMPANY	9756 S SANTA FE SPRI	CA LUST, CA EMI, CA LOS ANGELES CO. HMS	Higher	42, 0.008, WNW
F49	DIA-LOG CO.	9756 SANTA FE SPRING	CA HIST CORTESE, CA NPDES, CA CIWQS	Higher	42, 0.008, WNW
G50	SOUTHERN CALIFORNIA	10003 GREENLEAF AVE	CA SWEEPS UST	Higher	64, 0.012, South
B51	WHITTIER ENGRAVING C	12631, 12633, 12637	CA ENVIROSTOR	Higher	66, 0.013, WSW
D52	SOUTHERN CALIFORNIA	12714 EAST LOS NIETO	RCRA-LQG	Higher	68, 0.013, SW
D53	WASTE DISPOSAL INCOR	12700 EAST LOS NIETO	CA WMUDS/SWAT	Higher	69, 0.013, SW
G54	GENERAL TELEPHONE CO	12905 E LOS NIETOS R	CA SWEEPS UST	Higher	90, 0.017, SSE
G55	GENERAL TELEPHONE CO	12905 E LOS NIETOS R	CA HIST UST, CA LOS ANGELES CO. HMS	Higher	90, 0.017, SSE
G56	FRONTIER CALIFORNIA	12905 LOS NIETOS	RCRA-SQG	Higher	90, 0.017, SSE
G57	SANTA FE SPRINGS	12905 LOS NIETOS RD	CA HIST UST	Higher	90, 0.017, SSE
G58	GTE CA (SANTA FE SPR	12905 EAST LOS NIETO	RCRA-LQG	Higher	90, 0.017, SSE
E59	TOSCO MARKETING COMP	9645 SANTA FE SPRING	EDR Hist Auto	Lower	109, 0.021, NW
E60	SANTA FE SPRINGS ARE	9645 SANTA FE SPRING	CA HIST UST	Lower	109, 0.021, NW
E61	UNOCAL CORPORATION	9643 SANTA FE SPRING	EDR Hist Auto	Lower	109, 0.021, NW
E62	MARINE FUEL AND SERV	9635 SANTA FE SPRING	EDR Hist Auto	Lower	125, 0.024, NNW
F63	WESTERN GALVANIZING	9719 SANTA FE SPRING	RCRA-SQG, CA LUST, CA SWEEPS UST, CA HIST UST, CA...	Higher	127, 0.024, WNW
D64	GOODRICH CORP	9920 FREEMAN AVE	CA AST, CA HAZNET	Higher	174, 0.033, SSW
D65	BARNETT TOOL & ENGIN	9920 FREEMAN AV	CA ENVIROSTOR, CA EMI, CA NPDES, CA CIWQS	Higher	174, 0.033, SSW
D66	GOODRICH CORPORATION	9920 FREEMAN AVENUE	RCRA-LQG, ICIS, FINDS, ECHO	Higher	174, 0.033, SSW
G67	DYNAMIC ENTERPRISES	10015 GREENLEAF AVE	RCRA-SQG, FINDS, ECHO, CA HAZNET, CA LOS ANGELES...	Higher	255, 0.048, South
H68	PEOPLES DISPOSAL	9525 SANTA FE SPRING	CA HIST CORTESE	Lower	314, 0.059, North
H69	HAYMAN CO INC	9525 S SORENSEN AVE	CA SWEEPS UST	Lower	330, 0.062, NNW
I70	SO PACIFIC STEEL AND	9835 SANTA FE SPRING	CA LUST, CA HIST UST, CA HAZNET, CA HIST CORTESE,...	Higher	345, 0.065, West
I71	SOUTH PACIFIC STEEL	9835 SANTA FE SPRING	CA SWEEPS UST	Higher	345, 0.065, West
H72	PEOPLE DISPOSAL	9525 SANTA FE SPRING	CA UST	Lower	364, 0.069, North
H73	PEOPLES DISPOSAL COM	9525 SANTA FE SPRING	CA WMUDS/SWAT	Lower	364, 0.069, North
H74	PEOPLES DISPOSAL	9525 SANTA FE SPRING	CA LUST	Lower	364, 0.069, North
J75	SANTA FE PUMP STATIO	10003 GREENLEAF	CA HIST UST	Higher	440, 0.083, South
K76	OHG INC	10065 #A GREENLEAF	RCRA-SQG, FINDS, ECHO	Higher	456, 0.086, South

MAPPED SITES SUMMARY

Target Property Address:
9648 SANTA FE SPRINGS ROAD
SANTA FE SPRINGS, CA 90670

Click on Map ID to see full detail.

MAP ID	SITE NAME	ADDRESS	DATABASE ACRONYMS	RELATIVE ELEVATION	DIST (ft. & mi.) DIRECTION
L77	BORDEN METAL PRODUCT	12521 LOS NIETOS RD	CA HIST UST	Higher	459, 0.087, WNW
L78	HAMROCK INCORPORATED	12521 LOS NIETOS RD	RCRA-SQG, FINDS, ECHO, CA EMI, CA HAZNET	Higher	459, 0.087, WNW
L79	BORDEN METAL PRODUCT	12521 E LOS NIETOS R	CA HIST UST, CA LOS ANGELES CO. HMS	Higher	459, 0.087, WNW
J80	SANTA FE SPRINGS PUM	10003 GREENLEAF	CA HIST UST	Higher	467, 0.088, South
I81	SO. PACIFIC STEEL &	9835 SANTA FE SPRING	CA HIST UST	Higher	491, 0.093, West
L82	BORDEN METAL PRODUCT	12521 LOS NIETOS RD	CA SWEEPS UST	Higher	492, 0.093, WNW
K83	PEABODY FLOWAY INC	10040 GREENLEAF	RCRA-SQG, FINDS, ECHO	Higher	511, 0.097, South
L84	UNIVAR USA INC	12522 LOS NIETOS ROA	RCRA-SQG	Higher	520, 0.098, West
L85	UNIVAR USA INC	12522 LOS NIETOS RD.	RCRA-LQG, FINDS, ECHO	Higher	520, 0.098, West
L86	PRESSURE VESSEL SERV	12522 LOS NIETOS ROA	CA ENVIROSTOR	Higher	520, 0.098, West
L87	PRESSURE VESSLE	12522 LOS NIETOS RD	CA SWEEPS UST, CA FID UST	Higher	520, 0.098, West
M88	ASSOCIATED PLATING C	9636 ANN STREET	RCRA-LQG, CA ENVIROSTOR, CA HIST UST, ICIS, FINDS,...	Lower	525, 0.099, NW
M89	ASSOCIATED PLATING C	9636 ANN ST	CA HIST UST	Lower	525, 0.099, NW
H90	EPMAR CORP. (DIAMOND	9507 SANTA FE SPRING	RCRA-LQG, CA HAZNET	Lower	542, 0.103, North
M91	UNOCAL CORPORATION	9645 SANTA FE SPRING	CA LUST, CA HIST CORTESE, CA Notify 65	Higher	575, 0.109, NW
M92	UNOCAL PROPERTY	9643 SANTA FE SPRING	CA CPS-SLIC	Higher	575, 0.109, NW
M93	UNOCAL CORPORATION	9645 S SANTA FE SPRI	CA SWEEPS UST	Higher	575, 0.109, NW
M94	L. A. BASIN ONSHORE	UNOCAL OIL & GAS LOS	RCRA-LQG	Higher	575, 0.109, NW
M95	SANTA FE SPRINGS ARE	9645 S SANTA FE SPRI	CA LUST, CA HIST UST, CA LOS ANGELES CO. HMS	Higher	575, 0.109, NW
N96	MARATHON CARTAGE INC	12953 LOS NIETOS RD	CA HIST UST	Higher	582, 0.110, SSE
N97	HOWARD HOUSE	12955 LOS NIETOS	CA LUST, CA HIST CORTESE, CA LOS ANGELES CO. HMS	Higher	584, 0.111, SSE
N98	M V H LUNCH TRUCK RE	10025 SHOEMAKER	RCRA-SQG, FINDS, ECHO	Higher	597, 0.113, SSE
J99	PAINTING & STRIPPING	10051 GREENLEAF AVE	RCRA-SQG, FINDS, ECHO, CA EMI, CA HAZNET, CA LOS...	Higher	598, 0.113, South
O100	ACCURATE METALLURGIC	10005 FREEMAN AVE	CA SWEEPS UST	Higher	599, 0.113, SSW
O101	EXOVA	10005 FREEMAN AVE.	RCRA-LQG	Higher	611, 0.116, SW
O102	EXOVA INC	10005 FREEMAN AVE	RCRA-LQG	Higher	611, 0.116, SW
P103	SOUTHWEST MACHINERY	9501 SANTA FE SPRING	RCRA-SQG, FINDS, ECHO	Lower	622, 0.118, North
N104	CUSTOM MFG L L C	12946 LOS NIETOS RD	RCRA-SQG, FINDS, ECHO	Higher	641, 0.121, SSE
N105	CHEVRON - CONARD SIT	SHOEMAKER AVE	CA CPS-SLIC	Higher	653, 0.124, SSE
N106	TERRYS SWEEPING SERV	13009 LOS NIETOS RD	RCRA-SQG, FINDS, ECHO, CA LOS ANGELES CO. HMS	Higher	658, 0.125, SSE
N107	CITY STEEL TREATING	13007 LOS NIETOS RD	RCRA-SQG, FINDS, ECHO, CA HAZNET, CA WDS, CA CIWQS	Higher	658, 0.125, SSE
N108	BARRYS LIFT SERVICE	13009 LOSNIETOS RD	RCRA-SQG, FINDS, ECHO, CA HAZNET	Higher	658, 0.125, SSE
P109	TAURUS CHEMICAL AND	9441 SANTA FE SPRING	RCRA-SQG, CA HAZNET	Lower	701, 0.133, North
P110	MATT ENTERPRISES INC	9441 SANTA FE SPRING	RCRA-SQG	Lower	701, 0.133, North
P111	MATT ENTERPRISES INC	9441 SANTA FE SPRING	RCRA-SQG, FINDS, ECHO	Lower	701, 0.133, North
P112	MATT ENTERPRISES INC	9441 SANTA FE SPRING	CA HIST UST, CA FID UST, CA LOS ANGELES CO. HMS	Lower	701, 0.133, North
113	FEDCO INC	9400 SANTA FE SPRING	RCRA-SQG, CA SWEEPS UST, CA HIST UST, CA FID UST,...	Lower	701, 0.133, NNE
O114	GALAXY BRAZING CO.,	10015 FREEMAN AVENUE	CA ENVIROSTOR, CA EMI, CA NPDES, CA WDS, CA CIWQS	Higher	710, 0.134, SSW
115	BODYCOTE THERMAL PRO	9921 ROMANDEL AVENUE	RCRA-LQG	Higher	714, 0.135, SW

MAPPED SITES SUMMARY

Target Property Address:
9648 SANTA FE SPRINGS ROAD
SANTA FE SPRINGS, CA 90670

Click on Map ID to see full detail.

MAP ID	SITE NAME	ADDRESS	DATABASE ACRONYMS	RELATIVE ELEVATION	DIST (ft. & mi.) DIRECTION
116	PRO CHEM CORP	9536 ANN ST	RCRA-SQG, FINDS, ECHO	Lower	735, 0.139, NNW
Q117	ISOM BROS	10065 E GREENLEAF AV	RCRA-SQG, FINDS, ECHO, CA HAZNET	Higher	736, 0.139, South
N118	SUPERIOR SCREEN PRIN	13017 LOS ANIETOS RD	RCRA-SQG, FINDS, ECHO	Higher	783, 0.148, SSE
P119	STANDRIDGE GRANITE C	9437 SANTA FE SPRING	RCRA-SQG, FINDS, ECHO, CA HAZNET	Lower	796, 0.151, North
P120	STANDRIDGE GRANITE C	9437 SANTA FE SPRING	CA HIST UST, CA NPDES, CA CIWQS	Lower	796, 0.151, North
P121	STANDRIDGE GRANITE C	9437 SANTA FE SPRING	CA SWEEPS UST, CA FID UST	Lower	796, 0.151, North
R122	HOLMES WEST	10101 SHOEMAKER AVE	RCRA-SQG, FINDS, ECHO	Higher	810, 0.153, SSE
N123	SONIC PLATING CO INC	13002 LOS NIETOS ROA	CA RESPONSE, CA ENVIROSTOR, CA SWEEPS UST, CA HIST...	Higher	827, 0.157, SSE
N124	SONIC PLATING CO INC	13002 LOS NIETOS RD	SEMS-ARCHIVE, RCRA-LQG, CA HAZNET	Higher	827, 0.157, SSE
N125	ASCO METALS	13014 LOS NIETOS RD	CA SWRCY, CA HIST UST, CA NPDES, CA WDS, CA CIWQS	Higher	845, 0.160, SSE
N126	ASCO METALS	13014 LOS NIETOS RD	CA SWEEPS UST, CA FID UST	Higher	845, 0.160, SSE
127	LUSK, INC	10010 SOUTH ROMANDEL	CA ENVIROSTOR	Higher	847, 0.160, SW
Q128	ISOM BROS	10103 GREENLEAF	RCRA-SQG, FINDS, ECHO	Higher	864, 0.164, South
R129	CERTIFIED LIFE TRUCK	10105 SHOEMAKER AVE	CA LUST, CA HIST CORTESE	Higher	890, 0.169, SSE
S130	DAYTON RICHMOND	9415 SORENSON AVE.	CA LUST	Lower	896, 0.170, NNW
S131	DAYTON SUPERIOR CORP	9415 SOUTH SORENSEN	CA LUST, CA HIST UST, CA LOS ANGELES CO. HMS	Lower	896, 0.170, NNW
S132	DAYTON SUPERIOR	9415 SORENSEN	CA HIST UST, CA HIST CORTESE, CA WDS	Lower	896, 0.170, NNW
R133	CORAL CHEMICALS INC	10109 S SHOEMAKER AV	CA SWEEPS UST	Higher	944, 0.179, SSE
T134	AMERCIAN COMPRESSOR	10144 FREEMAN AVE	RCRA-SQG, FINDS, ECHO, CA HAZNET	Higher	984, 0.186, SSW
R135	COR-RAY PAINTING CO.	10114 SHOEMAKER AVEN	RCRA-LQG, CA HAZNET	Higher	992, 0.188, SSE
R136	PLANT & FIELD SERV C	10114 SHOEMAKER AV	CA HIST UST, CA EMI	Higher	992, 0.188, SSE
R137	PLANT & FIELD SERVIC	10114 SHOEMAKER AVE	CA LUST, CA SWEEPS UST, CA HIST UST, CA FID UST,...	Higher	992, 0.188, SSE
U138	PRESTIGE THUNDERBIRD	10215 GREENLEAF AVE	RCRA-SQG, FINDS, ECHO, CA HAZNET	Higher	1056, 0.200, South
139	PMC SPECIALTY GROUP	10051 ROMADEL	CA CPS-SLIC	Higher	1095, 0.207, SW
V140	HAROLD LARSON TRUCK	13045 E LOS NIETOS R	CA SWEEPS UST, CA FID UST, CA LOS ANGELES CO. HMS	Higher	1112, 0.211, SSE
V141	LARSONS TRUCK REPAIR	13045 LOS NIETOS RD	RCRA-SQG, FINDS, ECHO	Higher	1112, 0.211, SSE
V142	R VAN DYKE TRANSPORT	13045 LOS NIETOS RD	CA HIST UST, CA CHMIRS, CA NPDES, CA CIWQS	Higher	1112, 0.211, SSE
V143	PHOENIX TRUCK CORP D	13045 LOS NIETOS	CA AST	Higher	1112, 0.211, SSE
U144	CERTIFIED LIFT TRUCK	10226 GREENLEAF AVE	RCRA-SQG, CA SWEEPS UST, CA FID UST, FINDS, ECHO,...	Higher	1158, 0.219, South
W145	ROSEMEAD OIL PRODUCT	12402 LOS NIETOS RD	CA AST	Higher	1159, 0.220, WNW
W146	ROSEMEAD OIL PRODUCT	12402 LOS NIETOS	CA AST	Higher	1159, 0.220, WNW
X147	TRIDENT PLATING, INC	10046 ROMANDEL AVE	RCRA-LQG, CA ENVIROSTOR, CA HAZNET, CA NPDES, CA...	Higher	1186, 0.225, SSW
148	GREGS AUTO BODY	9347 SANTA FE SPRING	RCRA-SQG, FINDS, ECHO, CA EMI	Lower	1192, 0.226, NNE
Y149	VALVOLINE OIL CO	9520 S JOHN ST	CA SWEEPS UST	Lower	1222, 0.231, NW
Y150	VALVOLINE OIL CO.	9520 JOHN	CA AST	Lower	1222, 0.231, NW
Y151	VALVOLINE OIL CO	9520 JOHN ST	CA LUST, CA AST, RCRA NonGen / NLR, CA HIST...	Lower	1222, 0.231, NW
Y152	VALVOLINE LLC	9520 JOHN ST	CA HIST UST, CA CHMIRS, CA NPDES, CA WDS, CA CIWQS	Lower	1222, 0.231, NW
Z153	BAR GLO WELDING/SWIN	13040 LOS NIETOS RD	CA HIST UST	Higher	1238, 0.234, SSE
Z154	BROWN/BROWN/SWINNEY/	13040 E LOS NIETOS R	CA SWEEPS UST, CA FID UST, CA LOS ANGELES CO. HMS	Higher	1238, 0.234, SSE

MAPPED SITES SUMMARY

Target Property Address:
9648 SANTA FE SPRINGS ROAD
SANTA FE SPRINGS, CA 90670

Click on Map ID to see full detail.

MAP ID	SITE NAME	ADDRESS	DATABASE ACRONYMS	RELATIVE ELEVATION	DIST (ft. & mi.) DIRECTION
AA155	KUDCO DIVERSIFIED IN	10142 S SHOEMAKER AV	CA HIST UST, CA LOS ANGELES CO. HMS	Higher	1265, 0.240, SSE
AA156	KUDCO DIVERSIFIED, I	10142 SHOEMAKER AVE	CA HIST UST	Higher	1265, 0.240, SSE
AB157	TROJAN BATTERY CO. -	9440 ANN STREET	CA ENVIROSTOR, CA CHMIRS, CA EMI, CA NPDES, CA...	Lower	1267, 0.240, North
AB158	TROJAN BATTERY CO	9440 S ANN ST	CA SWEEPS UST	Lower	1267, 0.240, North
AB159	TROJAN BATTERY CO LL	9440 ANN ST	RCRA-LQG, TRIS, ICIS, US AIRS, CA LOS ANGELES CO....	Lower	1267, 0.240, North
T160	SAFETY KLEEN CORP SA	10207 FREEMAN AVE	RCRA-SQG, FINDS, ECHO	Higher	1269, 0.240, SSW
AB161	BARON BLAKESLEE INC	9445 ANN ST	RCRA NonGen / NLR, FINDS, ECHO, CA LOS ANGELES CO....	Lower	1292, 0.245, North
AB162	IN SITU FORM SOUTHWE	9445 ANN ST	RCRA NonGen / NLR	Lower	1292, 0.245, North
X163	V AND S SALES CO INC	10106 ROMANDEL AVE	RCRA NonGen / NLR, FINDS, ECHO, CA HAZNET	Higher	1298, 0.246, SSW
Z164	KUDCO DIVERSIFIED IN	10142 SHOEMAKER AVE	CA SWEEPS UST	Higher	1306, 0.247, SSE
W165	SOUTHERN STEEL & SUP	12350 LOS NIETOS RD	CA LUST, CA HIST CORTESE	Higher	1368, 0.259, WNW
Y166	VALVOLINE, INC.	9570 JOHN	CA CPS-SLIC	Higher	1386, 0.262, NW
W167	ENVIROFORM INDUSTRIE	9624 JOHN ST	CA NPDES, CA Notify 65	Higher	1410, 0.267, WNW
168	VALVOLINE, INC.	9570 JOHN STREET	CA CPS-SLIC	Higher	1432, 0.271, NW
AC169	UNITED STATES GYPSUM	9306 SORENSEN AVE	CA LUST, CA WDS	Lower	1553, 0.294, NNW
AC170	US GYPSUM CO.	9306 SORENSEN AVE	CA LUST, CA HIST CORTESE	Lower	1553, 0.294, NNW
171	PAINTER BUSINESS PAR	9845 PAINTER	CA LUST, CA HIST CORTESE	Lower	1590, 0.301, ESE
AD172	SOUTH WHITTIER SCHOO	10120 PAINTER AVE	CA HAZNET, CA HIST CORTESE, CA LOS ANGELES CO. HMS	Higher	1608, 0.305, SE
AD173	SOUTH WHITTIER SCHOO	10120 PAINTER AVE	CA LUST	Higher	1630, 0.309, SE
174	FEDCO, INC. (FORMER)	9300 SANTA FE SPRING	CA LUST, CA HIST CORTESE	Lower	1668, 0.316, NNE
175	PMC SPECIALTIES GRP	10051 ROMANDEL AVE	RCRA-SQG, CA ENVIROSTOR, CA LUST, CA CPS-SLIC, CA...	Higher	1716, 0.325, SW
176	PEACH SYSTEMS INC.	12553 MCCANN	CA CPS-SLIC	Higher	1728, 0.327, WSW
AE177	CALAVAR CORPORATION	9200 SORENSEN	CA CPS-SLIC, CA LOS ANGELES CO. HMS	Lower	1739, 0.329, NNW
AE178	TANGRAM INTERIORS	9200 SORENSEN AVE	CA LUST, CA CPS-SLIC, CA HIST CORTESE, CA NPDES,...	Lower	1739, 0.329, NNW
179	MARVIN PITTS PROPERT	13007 TELEGRAPH	CA CPS-SLIC	Higher	1834, 0.347, SSE
AF180	CONSOLIDATED DISPOSA	12235 LOS NIETOS	CA LUST, CA HIST CORTESE	Higher	1959, 0.371, WNW
AF181	SPECIALTY TRANSPORTA	12235 LOS NIETOS RD	RCRA-SQG, CA LUST, CA HIST UST, FINDS, ECHO	Higher	1959, 0.371, WNW
AG182	LOS NIETOS DUMP	LOS NIETOS RD & PAIN	SEMS-ARCHIVE	Higher	1959, 0.371, SE
183	MOBIL - OFRP	TELEGRAPH ROAD	CA CPS-SLIC, CA CHMIRS	Higher	1984, 0.376, South
184	P.F.I., INC.	9215 SANTA FE SPRING	RCRA-SQG, CA LUST, CA AST, CA HIST UST, TRIS,...	Lower	2024, 0.383, NNE
AH185	KMART ENTERPRISES	13131 TELEGRAPH AVE	CA HIST UST, CA HIST CORTESE	Higher	2038, 0.386, SSE
AH186	K-MART	13131 TELEGRAPH RD E	CA LUST	Higher	2038, 0.386, SSE
AG187	WASTE DISPOSAL, INC.	12731 EAST LOS NIETO	CA BOND EXP. PLAN	Higher	2045, 0.387, SSE
188	SOUTHLAND STATION #1	9727 CARMENITA	CA LUST, CA HIST CORTESE	Lower	2079, 0.394, East
189	LUSK COMPANY	SANTA FE SPRINGS RD.	CA CPS-SLIC	Lower	2117, 0.401, NNE
190	PETERSON/PURITAN INC	9101 S SORENSEN AVE	RCRA-SQG, CA LUST, CA HIST UST, FINDS, ECHO, CA...	Lower	2167, 0.410, NW
AG191	SOUTH WHITTIER INTER	13243 LOS NIETOS ROA	CA ENVIROSTOR, CA SCH	Higher	2191, 0.415, SE
192	BEAUMON FAMILY TRUST	12525 PARK	CA CPS-SLIC	Lower	2345, 0.444, South
AI193	FINE LINE PAINT CORP	12200 LOS NIETOS RD	SEMS-ARCHIVE, RCRA-SQG, CA LUST, CA HIST UST, CA...	Higher	2366, 0.448, WNW

MAPPED SITES SUMMARY

Target Property Address:
9648 SANTA FE SPRINGS ROAD
SANTA FE SPRINGS, CA 90670

Click on Map ID to see full detail.

MAP ID	SITE NAME	ADDRESS	DATABASE ACRONYMS	RELATIVE ELEVATION	DIST (ft. & mi.) DIRECTION
AI194	FINELINE PAINT CORP.	12200 LOS NIETOS	CA ENVIROSTOR, CA HIST CORTESE	Higher	2366, 0.448, WNW
195	SHELL #204-6960-0405	13203 TELEGRAPH RD E	CA LUST, CA HIST CORTESE	Higher	2397, 0.454, SSE
AJ196	TRIANGLE DISTRIBUTIN	12065 PIKE ST E	CA LUST, CA LOS ANGELES CO. HMS	Higher	2449, 0.464, WNW
AJ197	TRIANGLE DISTRIBUTIN	12065 PIKE	CA HIST CORTESE	Higher	2449, 0.464, WNW
198	USCOE-TANK #114	13019 PARK	CA HIST CORTESE	Higher	2451, 0.464, SSE
199	LOS ANGELES CADA (CE	10425 SOUTH PAINTER	US BROWNFIELDS	Higher	2581, 0.489, SSE
AK200	MCKESSON CORPORATION	9005 SORENSEN AVE	CA HIST UST, CA HWP	Lower	2672, 0.506, NNW
AK201	MCKESSON CHEMICAL CO	9005 SORENSEN AVENUE	CA HIST Cal-Sites	Lower	2672, 0.506, NNW
AK202	MCKESSON CORPORATION	9005 SORENSEN AVE	CA RESPONSE, CA ENVIROSTOR, CA Cortese, CA HIST...	Lower	2723, 0.516, NNW
AK203	MCKESSON CORPORATION	9005 SORENSEN AVE	SEMS-ARCHIVE, CORRACTS, RCRA-TSDF, RCRA-LQG, CA...	Lower	2723, 0.516, NNW
204	ALL BLACK CO.	13090 PARK STREET	CA ENVIROSTOR	Higher	2813, 0.533, SSE
AL205	ELECTRONIC CHROME &	9132 DICE ROAD	CA ENVIROSTOR, CA HIST UST, CA EMI	Higher	2857, 0.541, NW
AL206	DICE ROAD DISPOSAL S	9165 DICE ROAD	CA ENVIROSTOR, CA SWF/LF, CA WMUDS/SWAT	Higher	2962, 0.561, WNW
AM207	ANGELES CHEM CO INC	8915 SORENSEN AVE	RCRA-SQG, CA RESPONSE, CA ENVIROSTOR, CA LUST, CA	Lower	3007, 0.570, NNW
AM208	ANGELES CHEMICAL COM	8915 SORENSEN AVENUE	CA HIST Cal-Sites	Lower	3007, 0.570, NNW
AN209	ASHLAND CHEMICAL COM	10505 S. PAINTER AVE	CA Notify 65	Higher	3141, 0.595, SSE
AN210	ASHLAND DISTRIBUTION	10505 S. PAINTER AVE	SEMS-ARCHIVE, CORRACTS, RCRA-TSDF, RCRA-SQG, US...	Higher	3141, 0.595, SSE
211	BEAUMON TRUST PROPER	12525 PARK AVENUE	CA RESPONSE, CA ENVIROSTOR	Lower	3288, 0.623, SW
AO212	ASHLAND DISTRIBUTION	10505 S PAINTER AVE	CA HWP	Higher	3431, 0.650, SSE
AO213	ASHLAND DISTRIBUTION	10505 S PAINTER AVE	CA ENVIROSTOR	Higher	3431, 0.650, SSE
AP214	DIVERSEY WYANDOTTE C	8921 DICE RD	CA ENVIROSTOR, CA CPS-SLIC, CA VCP, CA HIST UST,...	Lower	3496, 0.662, NW
AP215	DIVERSEY CORP	8921 DICE RD	SEMS-ARCHIVE, CORRACTS, RCRA-TSDF, RCRA-SQG, CA...	Lower	3496, 0.662, NW
AQ216	LIQUID AIR CORP.	8832 DICE RD S	CA ENVIROSTOR, CA LUST, CA EMI, CA HIST CORTESE	Lower	3520, 0.667, NW
AQ217	BURDETT OXYGEN COMPA	8832-8838 SOUTH DICE	CA ENVIROSTOR	Lower	3621, 0.686, NW
218	MOBIL OIL CO. AKA: G	10737 SOUTH SHOEMAKE	CA ENVIROSTOR, CA HIST CORTESE	Higher	3938, 0.746, South
219	STEVEN LABEL CORP	11926 E BURKE ST	CA ENVIROSTOR, CA EMI, CA LOS ANGELES CO. HMS, CA...	Lower	3967, 0.751, NNW
220	L.A. BY-PRODUCTS - S	9615 SOUTH NORWALK B	CA ENVIROSTOR, CA HIST UST, CA LDS, CA NPDES, CA...	Lower	4002, 0.758, WNW
221	ATLAS RADIATOR, INCO	10110 NORWALK BLVD	CA ENVIROSTOR, CA VCP, CA CHMIRS	Lower	4071, 0.771, WSW
AR222	PHIBRO-TECH INC	8851 DICE RD	CA ENVIROSTOR, CA DEED, CA CHMIRS, CA HWT	Lower	4142, 0.784, NW
AR223	PHIBRO-TECH INC.	8851 DICE ROAD	SEMS-ARCHIVE, CORRACTS, RCRA-TSDF, RCRA-LQG, US...	Lower	4142, 0.784, NW
AS224	EARL MANUFACTURING	11862 BURKE ST	RCRA-SQG, CA ENVIROSTOR, CA CPS-SLIC, FINDS, ECHO,..	Lower	4244, 0.804, NNW
AS225	TECHNI-BRAZE INC.	11845 BURKE	CA ENVIROSTOR, CA CPS-SLIC, CA NPDES, CA CIWQS	Lower	4461, 0.845, NNW
226	SHAMROCK TIRE & WHEE	10332 SOUTH NORWALK	CA ENVIROSTOR, CA HIST CORTESE	Lower	4513, 0.855, WSW
AT227	PARKER HANNIFIN	11808 BURKE STREET	SEMS, RCRA-SQG, CA ENVIROSTOR, CA EMI, CA HAZNET	Lower	4514, 0.855, NNW
228	HATHAWAY OIL COMPANY	12250 EAST TELEGRAPH	CA ENVIROSTOR	Lower	4524, 0.857, WSW
AT229	MID WEST FABRICATING	8623 DICE RD.	CA ENVIROSTOR, FINDS, ECHO, CA HIST CORTESE, CA...	Lower	4593, 0.870, NNW
230	EASTMAN KODAK CO REG	12100 RIVERA ROAD	CA ENVIROSTOR, CA VCP, CA DEED, FINDS, ECHO	Lower	4671, 0.885, North
231	IMPERIAL ANCHOR PALL	12246 PARK AVENUE	CA ENVIROSTOR, CA HIST CORTESE	Lower	4741, 0.898, SW
232	PLATE SHOP THE	10701 FOREST ST	SEMS-ARCHIVE, CA ENVIROSTOR, RCRA NonGen / NLR,...	Lower	4759, 0.901, SSW

MAPPED SITES SUMMARY

Target Property Address:
9648 SANTA FE SPRINGS ROAD
SANTA FE SPRINGS, CA 90670

Click on Map ID to see full detail.

MAP ID	SITE NAME	ADDRESS	DATABASE ACRONYMS	RELATIVE ELEVATION	DIST (ft. & mi.) DIRECTION
233	WESTERN SCREW PRODUC	11770 EAST SLAUSON A	CA ENVIROSTOR, FINDS, ECHO, CA NPDES, CA WDS, CA...	Lower	4888, 0.926, NNW
234	CAL-WESTERN PAINTS I	11748 SLAUSON AV	CA ENVIROSTOR, CA HIST UST, FINDS, ECHO, CA LOS...	Lower	4940, 0.936, NNW
235	WHITTIER PLATING CO.	11642 E PIKE ST	SEMS-ARCHIVE, CORRACTS, RCRA-SQG, CA ENVIROSTOR,	Lower	4957, 0.939, WNW
236	DUNCAN BOLT CO	8535 DICE RD	RCRA-SQG, CA ENVIROSTOR, CA VCP, FINDS, ECHO, CA...	Lower	4973, 0.942, NNW
237	CAL-TRON PLATING, IN	11919 RIVERA ROAD	CA ENVIROSTOR, CA CHMIRS, CA NPDES, CA CIWQS	Lower	4986, 0.944, North
238	TROJAN BATTERY CO	12380 E CLARK ST	CA ENVIROSTOR, CA LOS ANGELES CO. HMS	Lower	5054, 0.957, SW

EXECUTIVE SUMMARY

TARGET PROPERTY SEARCH RESULTS

The target property was identified in the following records. For more information on this property see page 9 of the attached EDR Radius Map report:

Site	Database(s)	EPA ID
SANTA FE STORAGE, 96 SANTA FE STORAGE, 96 SANTA FE SPRINGS, CA 90670	CA CHMIRS OES Incident Number: 8-2168	N/A

DATABASES WITH NO MAPPED SITES

No mapped sites were found in EDR's search of available ("reasonably ascertainable ") government records either on the target property or within the search radius around the target property for the following databases:

STANDARD ENVIRONMENTAL RECORDS

Federal NPL site list

Proposed NPL ---------- Proposed National Priority List Sites
NPL LIENS ---------- Federal Superfund Liens

Federal Delisted NPL site list

Delisted NPL ---------- National Priority List Deletions

Federal CERCLIS list

FEDERAL FACILITY ---------- Federal Facility Site Information listing

Federal RCRA generators list

RCRA-CESQG ---------- RCRA - Conditionally Exempt Small Quantity Generator

Federal institutional controls / engineering controls registries

LUCIS ---------- Land Use Control Information System

Federal ERNS list

ERNS ---------- Emergency Response Notification System

State and tribal leaking storage tank lists

INDIAN LUST ---------- Leaking Underground Storage Tanks on Indian Land

State and tribal registered storage tank lists

FEMA UST ---------- Underground Storage Tank Listing

INDIAN UST Underground Storage Tanks on Indian Land

State and tribal voluntary cleanup sites

INDIAN VCP Voluntary Cleanup Priority Listing

State and tribal Brownfields sites

CA BROWNFIELDS Considered Brownfieds Sites Listing

ADDITIONAL ENVIRONMENTAL RECORDS

Local Lists of Landfill / Solid Waste Disposal Sites

CA HAULERS Registered Waste Tire Haulers Listing
INDIAN ODI Report on the Status of Open Dumps on Indian Lands
ODI Open Dump Inventory
DEBRIS REGION 9 Torres Martinez Reservation Illegal Dump Site Locations
IHS OPEN DUMPS Open Dumps on Indian Land

Local Lists of Hazardous waste / Contaminated Sites

CA AOCONCERN San Gabriel Valley Areas of Concern
US HIST CDL Delisted National Clandestine Laboratory Register
CA CDL Clandestine Drug Labs
CA Toxic Pits Toxic Pits Cleanup Act Sites
US CDL National Clandestine Laboratory Register
CA CERS HAZ WASTE CERS HAZ WASTE

Local Lists of Registered Storage Tanks

CA CERS TANKS California Environmental Reporting System (CERS) Tanks

Local Land Records

CA LIENS Environmental Liens Listing
LIENS 2 CERCLA Lien Information

Records of Emergency Release Reports

HMIRS Hazardous Materials Information Reporting System
CA MCS Military Cleanup Sites Listing
CA SPILLS 90 SPILLS 90 data from FirstSearch

Other Ascertainable Records

FUDS Formerly Used Defense Sites
DOD Department of Defense Sites
SCRD DRYCLEANERS State Coalition for Remediation of Drycleaners Listing
TSCA Toxic Substances Control Act
SSTS Section 7 Tracking Systems
RMP Risk Management Plans
PADS PCB Activity Database System
MLTS Material Licensing Tracking System

COAL ASH DOE	Steam-Electric Plant Operation Data
COAL ASH EPA	Coal Combustion Residues Surface Impoundments List
PCB TRANSFORMER	PCB Transformer Registration Database
RADINFO	Radiation Information Database
DOT OPS	Incident and Accident Data
CONSENT	Superfund (CERCLA) Consent Decrees
INDIAN RESERV	Indian Reservations
FUSRAP	Formerly Utilized Sites Remedial Action Program
UMTRA	Uranium Mill Tailings Sites
LEAD SMELTERS	Lead Smelter Sites
US MINES	Mines Master Index File
ABANDONED MINES	Abandoned Mines
DOCKET HWC	Hazardous Waste Compliance Docket Listing
UXO	Unexploded Ordnance Sites
FUELS PROGRAM	EPA Fuels Program Registered Listing
CA CUPA Listings	CUPA Resources List
CA DRYCLEANERS	Cleaner Facilities
CA MINES	Mines Site Location Listing
CA MWMP	Medical Waste Management Program Listing
CA PEST LIC	Pesticide Regulation Licenses Listing
CA PROC	Certified Processors Database
CA UIC	UIC Listing
CA WASTEWATER PITS	Oil Wastewater Pits Listing
CA WIP	Well Investigation Program Case List
CA NON-CASE INFO	NON-CASE INFO (GEOTRACKER)
CA MILITARY PRIV SITES	MILITARY PRIV SITES (GEOTRACKER)
CA CERS	CERS
CA PROJECT	PROJECT (GEOTRACKER)
CA OTHER OIL GAS	OTHER OIL & GAS (GEOTRACKER)
CA UIC GEO	UIC GEO (GEOTRACKER)
CA PROD WATER PONDS	PROD WATER PONDS (GEOTRACKER)
CA WELL STIM PROJ	Well Stimulation Project (GEOTRACKER)
CA SAMPLING POINT	SAMPLING POINT (GEOTRACKER)

EDR HIGH RISK HISTORICAL RECORDS

EDR Exclusive Records

EDR MGP	EDR Proprietary Manufactured Gas Plants
EDR Hist Cleaner	EDR Exclusive Historical Cleaners

SURROUNDING SITES: SEARCH RESULTS

Surrounding sites were identified in the following databases.

Elevations have been determined from the USGS Digital Elevation Model and should be evaluated on a relative (not an absolute) basis. Relative elevation information between sites of close proximity should be field verified. Sites with an elevation equal to or higher than the target property have been differentiated below from sites with an elevation lower than the target property.
Page numbers and map identification numbers refer to the EDR Radius Map report where detailed data on individual sites can be reviewed.

Sites listed in ***bold italics*** are in multiple databases.

Unmappable (orphan) sites are not considered in the foregoing analysis.

EXECUTIVE SUMMARY

STANDARD ENVIRONMENTAL RECORDS

Federal NPL site list

NPL: Also known as Superfund, the National Priority List database is a subset of CERCLIS and identifies over 1,200 sites for priority cleanup under the Superfund program. The source of this database is the U.S. EPA.

A review of the NPL list, as provided by EDR, and dated 12/11/2017 has revealed that there are 2 NPL sites within approximately 1 mile of the target property.

Equal/Higher Elevation	Address	Direction / Distance	Map ID	Page
WASTE DISPOSAL, INC.	*12731 E LOS NIETOS R*	*0 - 1/8 (0.000 mi.)*	*0*	*10*
OMEGA CHEMICAL SITE	*12504 - 12512 EAST W*	*NE 0 - 1/8 (0.005 mi.)*	*0*	*23*

Federal CERCLIS list

SEMS: SEMS (Superfund Enterprise Management System) tracks hazardous waste sites, potentially hazardous waste sites, and remedial activities performed in support of EPA's Superfund Program across the United States. The list was formerly know as CERCLIS, renamed to SEMS by the EPA in 2015. The list contains data on potentially hazardous waste sites that have been reported to the USEPA by states, municipalities, private companies and private persons, pursuant to Section 103 of the Comprehensive Environmental Response, Compensation, and Liability Act (CERCLA). This dataset also contains sites which are either proposed to or on the National Priorities List (NPL) and the sites which are in the screening and assessment phase for possible inclusion on the NPL.

A review of the SEMS list, as provided by EDR, and dated 01/09/2018 has revealed that there are 3 SEMS sites within approximately 0.5 miles of the target property.

Equal/Higher Elevation	Address	Direction / Distance	Map ID	Page
WASTE DISPOSAL, INC.	*12731 E LOS NIETOS R*	*0 - 1/8 (0.000 mi.)*	*0*	*10*
OMEGA CHEMICAL SITE	*12504 - 12512 EAST W*	*NE 0 - 1/8 (0.005 mi.)*	*0*	*23*
METRO DIESEL INJECTI	*12631 LOS NIETOS ROA*	*W 0 - 1/8 (0.005 mi.)*	*B45*	*123*

Federal CERCLIS NFRAP site list

SEMS-ARCHIVE: SEMS-ARCHIVE (Superfund Enterprise Management System Archive) tracks sites that have no further interest under the Federal Superfund Program based on available information. The list was formerly known as the CERCLIS-NFRAP, renamed to SEMS ARCHIVE by the EPA in 2015. EPA may perform a minimal level of assessment work at a site while it is archived if site conditions change and/or new information becomes available. Archived sites have been removed and archived from the inventory of SEMS sites. Archived status indicates that, to the best of EPA's knowledge, assessment at a site has been completed and that EPA has determined no further steps will be taken to list the site on the National Priorities List (NPL), unless information indicates this decision was not appropriate or other considerations require a recommendation for listing at a later time. The decision does not necessarily mean that there is no hazard associated with a given site; it only means that. based upon available information, the location is not judged to be potential NPL site.

A review of the SEMS-ARCHIVE list, as provided by EDR, and dated 01/09/2018 has revealed that there

are 3 SEMS-ARCHIVE sites within approximately 0.5 miles of the target property.

Equal/Higher Elevation	Address	Direction / Distance	Map ID	Page
SONIC PLATING CO INC	***13002 LOS NIETOS RD***	***SSE 1/8 - 1/4 (0.157 mi.)***	***N124***	***347***
LOS NIETOS DUMP	LOS NIETOS RD & PAIN	SE 1/4 - 1/2 (0.371 mi.)	AG182	540
FINE LINE PAINT CORP	***12200 LOS NIETOS RD***	***WNW 1/4 - 1/2 (0.448 mi.)***	***AI193***	***571***

Federal RCRA CORRACTS facilities list

CORRACTS: CORRACTS is a list of handlers with RCRA Corrective Action Activity. This report shows which nationally-defined corrective action core events have occurred for every handler that has had corrective action activity.

A review of the CORRACTS list, as provided by EDR, and dated 12/11/2017 has revealed that there are 6 CORRACTS sites within approximately 1 mile of the target property.

Equal/Higher Elevation	Address	Direction / Distance	Map ID	Page
OMEGA CHEMICAL SITE	***12504 - 12512 EAST W***	***NE 0 - 1/8 (0.005 mi.)***	***0***	***23***
ASHLAND DISTRIBUTION	***10505 S. PAINTER AVE***	***SSE 1/2 - 1 (0.595 mi.)***	***AN210***	***701***

Lower Elevation	Address	Direction / Distance	Map ID	Page
MCKESSON CORPORATION	***9005 SORENSEN AVE***	***NNW 1/2 - 1 (0.516 mi.)***	***AK203***	***624***
DIVERSEY CORP	***8921 DICE RD***	***NW 1/2 - 1 (0.662 mi.)***	***AP215***	***732***
PHIBRO-TECH INC.	***8851 DICE ROAD***	***NW 1/2 - 1 (0.784 mi.)***	***AR223***	***789***
WHITTIER PLATING CO.	***11642 E PIKE ST***	***WNW 1/2 - 1 (0.939 mi.)***	***235***	***962***

Federal RCRA non-CORRACTS TSD facilities list

RCRA-TSDF: RCRAInfo is EPA's comprehensive information system, providing access to data supporting the Resource Conservation and Recovery Act (RCRA) of 1976 and the Hazardous and Solid Waste Amendments (HSWA) of 1984. The database includes selective information on sites which generate, transport, store, treat and/or dispose of hazardous waste as defined by the Resource Conservation and Recovery Act (RCRA). Transporters are individuals or entities that move hazardous waste from the generator offsite to a facility that can recycle, treat, store, or dispose of the waste. TSDFs treat, store, or dispose of the waste.

A review of the RCRA-TSDF list, as provided by EDR, and dated 12/11/2017 has revealed that there is 1 RCRA-TSDF site within approximately 0.5 miles of the target property.

Equal/Higher Elevation	Address	Direction / Distance	Map ID	Page
OMEGA CHEMICAL SITE	***12504 - 12512 EAST W***	***NE 0 - 1/8 (0.005 mi.)***	***0***	***23***

Federal RCRA generators list

RCRA-LQG: RCRAInfo is EPA's comprehensive information system, providing access to data supporting the Resource Conservation and Recovery Act (RCRA) of 1976 and the Hazardous and Solid Waste Amendments (HSWA) of 1984. The database includes selective information on sites which generate, transport, store, treat and/or

dispose of hazardous waste as defined by the Resource Conservation and Recovery Act (RCRA). Large quantity generators (LQGs) generate over 1,000 kilograms (kg) of hazardous waste, or over 1 kg of acutely hazardous waste per month.

A review of the RCRA-LQG list, as provided by EDR, and dated 12/11/2017 has revealed that there are 15 RCRA-LQG sites within approximately 0.25 miles of the target property.

Equal/Higher Elevation	Address	Direction / Distance	Map ID	Page
OMEGA CHEMICAL SITE	***12504 - 12512 EAST W***	***NE 0 - 1/8 (0.005 mi.)***	***0***	***23***
SOUTHERN CALIFORNIA	12714 EAST LOS NIETO	SW 0 - 1/8 (0.013 mi.)	D52	138
GTE CA (SANTA FE SPR	12905 EAST LOS NIETO	SSE 0 - 1/8 (0.017 mi.)	G58	146
GOODRICH CORPORATION	***9920 FREEMAN AVENUE***	***SSW 0 - 1/8 (0.033 mi.)***	***D66***	***163***
UNIVAR USA INC	***12522 LOS NIETOS RD.***	***W 0 - 1/8 (0.098 mi.)***	***L85***	***219***
L. A. BASIN ONSHORE	UNOCAL OIL & GAS LOS	NW 0 - 1/8 (0.109 mi.)	M94	263
EXOVA	10005 FREEMAN AVE.	SW 0 - 1/8 (0.116 mi.)	O101	278
EXOVA INC	10005 FREEMAN AVE	SW 0 - 1/8 (0.116 mi.)	O102	280
BODYCOTE THERMAL PRO	9921 ROMANDEL AVENUE	SW 1/8 - 1/4 (0.135 mi.)	115	314
SONIC PLATING CO INC	***13002 LOS NIETOS RD***	***SSE 1/8 - 1/4 (0.157 mi.)***	***N124***	***347***
COR-RAY PAINTING CO.	***10114 SHOEMAKER AVEN***	***SSE 1/8 - 1/4 (0.188 mi.)***	***R135***	***380***
TRIDENT PLATING, INC	***10046 ROMANDEL AVE***	***SSW 1/8 - 1/4 (0.225 mi.)***	***X147***	***415***

Lower Elevation	Address	Direction / Distance	Map ID	Page
ASSOCIATED PLATING C	***9636 ANN STREET***	***NW 0 - 1/8 (0.099 mi.)***	***M88***	***223***
EPMAR CORP. (DIAMOND	***9507 SANTA FE SPRING***	***N 0 - 1/8 (0.103 mi.)***	***H90***	***255***
TROJAN BATTERY CO LL	***9440 ANN ST***	***N 1/8 - 1/4 (0.240 mi.)***	***AB159***	***476***

RCRA-SQG: RCRAInfo is EPA's comprehensive information system, providing access to data supporting the Resource Conservation and Recovery Act (RCRA) of 1976 and the Hazardous and Solid Waste Amendments (HSWA) of 1984. The database includes selective information on sites which generate, transport, store, treat and/or dispose of hazardous waste as defined by the Resource Conservation and Recovery Act (RCRA). Small quantity generators (SQGs) generate between 100 kg and 1,000 kg of hazardous waste per month.

A review of the RCRA-SQG list, as provided by EDR, and dated 12/11/2017 has revealed that there are 36 RCRA-SQG sites within approximately 0.25 miles of the target property.

Equal/Higher Elevation	Address	Direction / Distance	Map ID	Page
CLAUDE LEWIS PROCTOR	***12651 LOS NIETOS RD***	***0 - 1/8 (0.000 mi.)***	***B7***	***71***
METRO DIESEL INJECTI	***12631 LOS NIETOS ROA***	***W 0 - 1/8 (0.005 mi.)***	***B45***	***123***
FRONTIER CALIFORNIA	12905 LOS NIETOS	SSE 0 - 1/8 (0.017 mi.)	G56	143
WESTERN GALVANIZING	***9719 SANTA FE SPRING***	***WNW 0 - 1/8 (0.024 mi.)***	***F63***	***148***
DYNAMIC ENTERPRISES	***10015 GREENLEAF AVE***	***S 0 - 1/8 (0.048 mi.)***	***G67***	***180***
OHG INC	***10065 #A GREENLEAF***	***S 0 - 1/8 (0.086 mi.)***	***K76***	***203***
HAMROCK INCORPORATED	***12521 LOS NIETOS RD***	***WNW 0 - 1/8 (0.087 mi.)***	***L78***	***205***
PEABODY FLOWAY INC	***10040 GREENLEAF***	***S 0 - 1/8 (0.097 mi.)***	***K83***	***214***
UNIVAR USA INC	12522 LOS NIETOS ROA	W 0 - 1/8 (0.098 mi.)	L84	216
M V H LUNCH TRUCK RE	***10025 SHOEMAKER***	***SSE 0 - 1/8 (0.113 mi.)***	***N98***	***269***
PAINTING & STRIPPING	***10051 GREENLEAF AVE***	***S 0 - 1/8 (0.113 mi.)***	***J99***	***270***
CUSTOM MFG L L C	***12946 LOS NIETOS RD***	***SSE 0 - 1/8 (0.121 mi.)***	***N104***	***283***
TERRYS SWEEPING SERV	***13009 LOS NIETOS RD***	***SSE 0 - 1/8 (0.125 mi.)***	***N106***	***285***
CITY STEEL TREATING	***13007 LOS NIETOS RD***	***SSE 0 - 1/8 (0.125 mi.)***	***N107***	***287***
BARRYS LIFT SERVICE	***13009 LOSNIETOS RD***	***SSE 0 - 1/8 (0.125 mi.)***	***N108***	***291***
ISOM BROS	***10065 E GREENLEAF AV***	***S 1/8 - 1/4 (0.139 mi.)***	***Q117***	***318***
SUPERIOR SCREEN PRIN	***13017 LOS ANIETOS RD***	***SSE 1/8 - 1/4 (0.148 mi.)***	***N118***	***321***
HOLMES WEST	***10101 SHOEMAKER AVE***	***SSE 1/8 - 1/4 (0.153 mi.)***	***R122***	***331***
ISOM BROS	***10103 GREENLEAF***	***S 1/8 - 1/4 (0.164 mi.)***	***Q128***	***365***

EXECUTIVE SUMMARY

Equal/Higher Elevation	Address	Direction / Distance	Map ID	Page
AMERCIAN COMPRESSOR	*10144 FREEMAN AVE*	*SSW 1/8 - 1/4 (0.186 mi.)*	*T134*	*376*
PRESTIGE THUNDERBIRD	*10215 GREENLEAF AVE*	*S 1/8 - 1/4 (0.200 mi.)*	*U138*	*398*
LARSONS TRUCK REPAIR	*13045 LOS NIETOS RD*	*SSE 1/8 - 1/4 (0.211 mi.)*	*V141*	*403*
CERTIFIED LIFT TRUCK	*10226 GREENLEAF AVE*	*S 1/8 - 1/4 (0.219 mi.)*	*U144*	*410*
SAFETY KLEEN CORP SA	*10207 FREEMAN AVE*	*SSW 1/8 - 1/4 (0.240 mi.)*	*T160*	*485*

Lower Elevation	Address	Direction / Distance	Map ID	Page
CARREONS AUTO BODY R	*9923 GREEN LEAF*	*0 - 1/8 (0.000 mi.)*	*A10*	*78*
E AND L ELECTRIC	*9632 SANTA FE SPRING*	*0 - 1/8 (0.000 mi.)*	*E18*	*85*
ARLES SERVICE CO INC	*9618 SANTA FE SPRING*	*NNW 0 - 1/8 (0.002 mi.)*	*E44*	*122*
ATLAS HEAT TREATING	*9843 S GREENLEAF AVE*	*SE 0 - 1/8 (0.006 mi.)*	*A47*	*127*
SOUTHWEST MACHINERY	*9501 SANTA FE SPRING*	*N 0 - 1/8 (0.118 mi.)*	*P103*	*281*
TAURUS CHEMICAL AND	*9441 SANTA FE SPRING*	*N 1/8 - 1/4 (0.133 mi.)*	*P109*	*293*
MATT ENTERPRISES INC	9441 SANTA FE SPRING	N 1/8 - 1/4 (0.133 mi.)	P110	295
MATT ENTERPRISES INC	*9441 SANTA FE SPRING*	*N 1/8 - 1/4 (0.133 mi.)*	*P111*	*297*
FEDCO INC	*9400 SANTA FE SPRING*	*NNE 1/8 - 1/4 (0.133 mi.)*	*113*	*300*
PRO CHEM CORP	*9536 ANN ST*	*NNW 1/8 - 1/4 (0.139 mi.)*	*116*	*316*
STANDRIDGE GRANITE C	*9437 SANTA FE SPRING*	*N 1/8 - 1/4 (0.151 mi.)*	*P119*	*323*
GREGS AUTO BODY	*9347 SANTA FE SPRING*	*NNE 1/8 - 1/4 (0.226 mi.)*	*148*	*442*

Federal institutional controls / engineering controls registries

US ENG CONTROLS: A listing of sites with engineering controls in place.

A review of the US ENG CONTROLS list, as provided by EDR, and dated 02/13/2018 has revealed that there are 2 US ENG CONTROLS sites within approximately 0.5 miles of the target property.

Equal/Higher Elevation	Address	Direction / Distance	Map ID	Page
WASTE DISPOSAL, INC.	*12731 E LOS NIETOS R*	*0 - 1/8 (0.000 mi.)*	*0*	*10*
OMEGA CHEMICAL SITE	*12504 - 12512 EAST W*	*NE 0 - 1/8 (0.005 mi.)*	*0*	*23*

US INST CONTROL: A listing of sites with institutional controls in place. Institutional controls include administrative measures, such as groundwater use restrictions, construction restrictions, property use restrictions, and post remediation care requirements intended to prevent exposure to contaminants remaining on site. Deed restrictions are generally required as part of the institutional controls.

A review of the US INST CONTROL list, as provided by EDR, and dated 02/13/2018 has revealed that there are 2 US INST CONTROL sites within approximately 0.5 miles of the target property.

Equal/Higher Elevation	Address	Direction / Distance	Map ID	Page
WASTE DISPOSAL, INC.	*12731 E LOS NIETOS R*	*0 - 1/8 (0.000 mi.)*	*0*	*10*
OMEGA CHEMICAL SITE	*12504 - 12512 EAST W*	*NE 0 - 1/8 (0.005 mi.)*	*0*	*23*

State- and tribal - equivalent NPL

CA RESPONSE: Identifies confirmed release sites where DTSC is involved in remediation, either in a lead or oversight capacity. These confirmed release sites are generally high-priority and high potential risk.

A review of the CA RESPONSE list, as provided by EDR, has revealed that there are 4 CA RESPONSE sites within approximately 1 mile of the target property.

Equal/Higher Elevation	Address	Direction / Distance	Map ID	Page
SONIC PLATING CO INC	***13002 LOS NIETOS ROA***	***SSE 1/8 - 1/4 (0.157 mi.)***	***N123***	***333***
Database: RESPONSE, Date of Government Version: 01/30/2018 Status: Active Facility Id: 71002233				

Lower Elevation	Address	Direction / Distance	Map ID	Page
MCKESSON CORPORATION	***9005 SORENSEN AVE***	***NNW 1/2 - 1 (0.516 mi.)***	***AK202***	***606***
Database: RESPONSE, Date of Government Version: 01/30/2018 Status: Active Facility Id: 19280440				
ANGELES CHEM CO INC	***8915 SORENSEN AVE***	***NNW 1/2 - 1 (0.570 mi.)***	***AM207***	***644***
Database: RESPONSE, Date of Government Version: 01/30/2018 Status: Active Facility Id: 19290306				
BEAUMON TRUST PROPER	***12525 PARK AVENUE***	***SW 1/2 - 1 (0.623 mi.)***	***211***	***716***
Database: RESPONSE, Date of Government Version: 01/30/2018 Status: Certified Facility Id: 60000159				

State- and tribal - equivalent CERCLIS

CA ENVIROSTOR: The Department of Toxic Substances Control's (DTSC's) Site Mitigation and Brownfields Reuse Program's (SMBRP's) EnviroStor database identifes sites that have known contamination or sites for which there may be reasons to investigate further. The database includes the following site types: Federal Superfund sites (National Priorities List (NPL)); State Response, including Military Facilities and State Superfund; Voluntary Cleanup; and School sites. EnviroStor provides similar information to the information that was available in CalSites, and provides additional site information, including, but not limited to, identification of formerly-contaminated properties that have been released for reuse, properties where environmental deed restrictions have been recorded to prevent inappropriate land uses, and risk characterization information that is used to assess potential impacts to public health and the environment at contaminated sites.

A review of the CA ENVIROSTOR list, as provided by EDR, and dated 01/30/2018 has revealed that there are 44 CA ENVIROSTOR sites within approximately 1 mile of the target property.

Equal/Higher Elevation	Address	Direction / Distance	Map ID	Page
WASTE DISPOSAL, INC.	***12731 LOS NIETOS RD***	***0 - 1/8 (0.000 mi.)***	***D5***	***59***
Facility Id: 19490194 Status: Certified / Operation & Maintenance				
CLAUDE LEWIS PROCTOR	***12651 LOS NIETOS RD***	***0 - 1/8 (0.000 mi.)***	***B7***	***71***

Facility Id: 19280771 Status: Refer: EPA				
WHITTIER ENGRAVING C Facility Id: 19270327 Status: Inactive - Needs Evaluation	12631, 12633, 12637	WSW 0 - 1/8 (0.013 mi.)	B51	137
BARNETT TOOL & ENGIN Facility Id: 71003793 Status: Refer: Other Agency	***9920 FREEMAN AV***	***SSW 0 - 1/8 (0.033 mi.)***	***D65***	***158***
PRESSURE VESSEL SERV Facility Id: 71003316 Status: Refer: Other Agency	12522 LOS NIETOS ROA	W 0 - 1/8 (0.098 mi.)	L86	221
GALAXY BRAZING CO., Facility Id: 71003318 Status: Refer: Other Agency	***10015 FREEMAN AVENUE***	***SSW 1/8 - 1/4 (0.134 mi.)***	***O114***	***309***
SONIC PLATING CO INC Facility Id: 71002233 Status: Active	***13002 LOS NIETOS ROA***	***SSE 1/8 - 1/4 (0.157 mi.)***	***N123***	***333***
LUSK, INC Facility Id: 19281195 Status: Refer: Other Agency	10010 SOUTH ROMANDEL	SW 1/8 - 1/4 (0.160 mi.)	127	364
TRIDENT PLATING, INC Facility Id: 71003689 Status: Refer: Other Agency	***10046 ROMANDEL AVE***	***SSW 1/8 - 1/4 (0.225 mi.)***	***X147***	***415***
PMC SPECIALTIES GRP Facility Id: 60000466 Facility Id: 71002354 Status: Active Status: Refer: Other Agency	***10051 ROMANDEL AVE***	***SW 1/4 - 1/2 (0.325 mi.)***	***175***	***514***
SOUTH WHITTIER INTER Facility Id: 19010022 Status: No Further Action	***13243 LOS NIETOS ROA***	***SE 1/4 - 1/2 (0.415 mi.)***	***AG191***	***568***
FINELINE PAINT CORP. Facility Id: 19280908 Status: Refer: Other Agency	***12200 LOS NIETOS***	***WNW 1/4 - 1/2 (0.448 mi.)***	***AI194***	***578***
ALL BLACK CO. Facility Id: 71003584 Status: Refer: Other Agency	13090 PARK STREET	SSE 1/2 - 1 (0.533 mi.)	204	637
ELECTRONIC CHROME & Facility Id: 71002227 Status: Refer: Other Agency	***9132 DICE ROAD***	***NW 1/2 - 1 (0.541 mi.)***	***AL205***	***638***
DICE ROAD DISPOSAL S Facility Id: 19490148 Status: No Further Action	***9165 DICE ROAD***	***WNW 1/2 - 1 (0.561 mi.)***	***AL206***	***641***
ASHLAND DISTRIBUTION Facility Id: 71002394 Facility Id: 80001384 Facility Id: 19280769 Status: Refer: Other Agency Status: Refer: RWQCB Status: Refer: RCRA	10505 S PAINTER AVE	SSE 1/2 - 1 (0.650 mi.)	AO213	722
MOBIL OIL CO. AKA: G	***10737 SOUTH SHOEMAKE***	***S 1/2 - 1 (0.746 mi.)***	***218***	***749***

Facility Id: 19290187
Status: Refer: Other Agency

Lower Elevation	Address	Direction / Distance	Map ID	Page
ASSOCIATED PLATING C	***9636 ANN STREET***	***NW 0 - 1/8 (0.099 mi.)***	***M88***	***223***
Facility Id: 71002385				
Status: Active				
TROJAN BATTERY CO. -	***9440 ANN STREET***	***N 1/8 - 1/4 (0.240 mi.)***	***AB157***	***460***
Facility Id: 71002167				
Status: No Further Action				
MCKESSON CORPORATION	***9005 SORENSEN AVE***	***NNW 1/2 - 1 (0.516 mi.)***	***AK202***	***606***
Facility Id: 19280440				
Facility Id: 80001437				
Status: Active				
Status: Refer: SMBRP				
ANGELES CHEM CO INC	***8915 SORENSEN AVE***	***NNW 1/2 - 1 (0.570 mi.)***	***AM207***	***644***
Facility Id: 19290306				
Status: Active				
BEAUMON TRUST PROPER	***12525 PARK AVENUE***	***SW 1/2 - 1 (0.623 mi.)***	***211***	***716***
Facility Id: 60000159				
Status: Certified				
DIVERSEY WYANDOTTE C	***8921 DICE RD***	***NW 1/2 - 1 (0.662 mi.)***	***AP214***	***726***
Facility Id: 80001393				
Facility Id: 19280834				
Status: * Inactive				
Status: Inactive - Action Required				
LIQUID AIR CORP.	***8832 DICE RD S***	***NW 1/2 - 1 (0.667 mi.)***	***AQ216***	***743***
Facility Id: 19280766				
Status: Refer: RWQCB				
BURDETT OXYGEN COMPA	8832-8838 SOUTH DICE	NW 1/2 - 1 (0.686 mi.)	AQ217	748
Facility Id: 19280224				
Status: Inactive - Needs Evaluation				
STEVEN LABEL CORP	***11926 E BURKE ST***	***NNW 1/2 - 1 (0.751 mi.)***	***219***	***750***
Facility Id: 60001680				
Status: Refer: EPA				
L.A. BY-PRODUCTS - S	***9615 SOUTH NORWALK B***	***WNW 1/2 - 1 (0.758 mi.)***	***220***	***760***
Facility Id: 19490147				
Status: No Further Action				
ATLAS RADIATOR, INCO	***10110 NORWALK BLVD***	***WSW 1/2 - 1 (0.771 mi.)***	***221***	***764***
Facility Id: 19750080				
Status: No Further Action				
PHIBRO-TECH INC	***8851 DICE RD***	***NW 1/2 - 1 (0.784 mi.)***	***AR222***	***767***
Facility Id: 80001582				
Facility Id: 19280516				
Status: Active				
Status: Refer: RCRA				
EARL MANUFACTURING	***11862 BURKE ST***	***NNW 1/2 - 1 (0.804 mi.)***	***AS224***	***912***
Facility Id: 60001721				
Status: Inactive - Needs Evaluation				
TECHNI-BRAZE INC.	***11845 BURKE***	***NNW 1/2 - 1 (0.845 mi.)***	***AS225***	***915***

Facility Id: 19340742 Status: Refer: RWQCB				
SHAMROCK TIRE & WHEE Facility Id: 19340459 Status: Refer: Other Agency	***10332 SOUTH NORWALK***	***WSW 1/2 - 1 (0.855 mi.)***	***226***	***919***
PARKER HANNIFIN Facility Id: 19340783 Status: Inactive - Needs Evaluation	***11808 BURKE STREET***	***NNW 1/2 - 1 (0.855 mi.)***	***AT227***	***921***
HATHAWAY OIL COMPANY Facility Id: 19290186 Status: Refer: Other Agency	12250 EAST TELEGRAPH	WSW 1/2 - 1 (0.857 mi.)	228	927
MID WEST FABRICATING Facility Id: 19340439 Facility Id: 71002143 Status: Refer: Other Agency	***8623 DICE RD.***	***NNW 1/2 - 1 (0.870 mi.)***	***AT229***	***928***
EASTMAN KODAK CO REG Facility Id: 71002461 Facility Id: 60001241 Status: Refer: Other Agency Status: Certified O&M - Land Use Restrictions Only	***12100 RIVERA ROAD***	***N 1/2 - 1 (0.885 mi.)***	***230***	***934***
IMPERIAL ANCHOR PALL Facility Id: 19240002 Status: Refer: RWQCB	***12246 PARK AVENUE***	***SW 1/2 - 1 (0.898 mi.)***	***231***	***942***
PLATE SHOP THE Facility Id: 19340724 Status: Refer: Other Agency	***10701 FOREST ST***	***SSW 1/2 - 1 (0.901 mi.)***	***232***	***944***
WESTERN SCREW PRODUC Facility Id: 19340377 Status: Refer: Other Agency	***11770 EAST SLAUSON A***	***NNW 1/2 - 1 (0.926 mi.)***	***233***	***949***
CAL-WESTERN PAINTS I Facility Id: 19280375 Status: No Further Action	***11748 SLAUSON AV***	***NNW 1/2 - 1 (0.936 mi.)***	***234***	***955***
WHITTIER PLATING CO. Facility Id: 80001584 Status: * Inactive	***11642 E PIKE ST***	***WNW 1/2 - 1 (0.939 mi.)***	***235***	***962***
DUNCAN BOLT CO Facility Id: 19340772 Facility Id: 71002824 Status: No Further Action Status: Refer: Other Agency	***8535 DICE RD***	***NNW 1/2 - 1 (0.942 mi.)***	***236***	***970***
CAL-TRON PLATING, IN Facility Id: 19340340 Facility Id: 71003666 Status: Active Status: Refer: Other Agency	***11919 RIVERA ROAD***	***N 1/2 - 1 (0.944 mi.)***	***237***	***977***
TROJAN BATTERY CO Facility Id: 71002926 Status: No Action Required	***12380 E CLARK ST***	***SW 1/2 - 1 (0.957 mi.)***	***238***	***985***

EXECUTIVE SUMMARY

State and tribal landfill and/or solid waste disposal site lists

CA SWF/LF: The Solid Waste Facilities/Landfill Sites records typically contain an inventory of solid waste disposal facilities or landfills in a particular state. The data come from the Integrated Waste Management Board's Solid Waste Information System (SWIS) database.

A review of the CA SWF/LF list, as provided by EDR, has revealed that there is 1 CA SWF/LF site within approximately 0.5 miles of the target property.

Equal/Higher Elevation	Address	Direction / Distance	Map ID	Page
WASTE DISPOSAL, INC.	***12731 LOS NIETOS RD***	***0 - 1/8 (0.000 mi.)***	***D5***	***59***
Database: LOS ANGELES CO. LF, Date of Government Version: 01/16/2018 Site ID: 2053 Status: Closed				

State and tribal leaking storage tank lists

CA LUST: Leaking Underground Storage Tank (LUST) Sites included in GeoTracker. GeoTracker is the Water Boards data management system for sites that impact, or have the potential to impact, water quality in California, with emphasis on groundwater.

A review of the CA LUST list, as provided by EDR, has revealed that there are 30 CA LUST sites within approximately 0.5 miles of the target property.

Equal/Higher Elevation	Address	Direction / Distance	Map ID	Page
CLAUDE LEWIS PROCTOR	***12651 LOS NIETOS RD***	***0 - 1/8 (0.000 mi.)***	***B7***	***71***
Database: LUST REG 4, Date of Government Version: 09/07/2004 Database: LUST, Date of Government Version: 03/12/2018 Status: Completed - Case Closed Facility Id: R-12661 Status: Case Closed Global Id: T0603705152 Global ID: T0603705152				
THE DIA-LOG COMPANY	***9756 S SANTA FE SPRI***	***WNW 0 - 1/8 (0.008 mi.)***	***F48***	***130***
Database: LUST REG 4, Date of Government Version: 09/07/2004 Database: LUST, Date of Government Version: 03/12/2018 Status: Completed - Case Closed Facility Id: I-04145 Status: Case Closed Global Id: T0603702963 Global ID: T0603702963				
WESTERN GALVANIZING	***9719 SANTA FE SPRING***	***WNW 0 - 1/8 (0.024 mi.)***	***F63***	***148***
Database: LUST REG 4, Date of Government Version: 09/07/2004 Database: LUST, Date of Government Version: 03/12/2018 Status: Completed - Case Closed Facility Id: I-04751 Status: Case Closed Global Id: T0603703000 Global ID: T0603703000				
SO PACIFIC STEEL AND	***9835 SANTA FE SPRING***	***W 0 - 1/8 (0.065 mi.)***	***I70***	***187***
Database: LUST REG 4, Date of Government Version: 09/07/2004 Database: LUST, Date of Government Version: 03/12/2018				

Status: Completed - Case Closed
Facility Id: I-13277
Status: Case Closed
Global Id: T0603704058
Global ID: T0603704058

UNOCAL CORPORATION ***9645 SANTA FE SPRING*** ***NW 0 - 1/8 (0.109 mi.)*** ***M91*** ***260***
Database: LUST, Date of Government Version: 03/12/2018
Status: Completed - Case Closed
Global Id: T0603703341

SANTA FE SPRINGS ARE ***9645 S SANTA FE SPRI*** ***NW 0 - 1/8 (0.109 mi.)*** ***M95*** ***264***
Database: LUST REG 4, Date of Government Version: 09/07/2004
Facility Id: I-09083
Status: Case Closed
Global ID: T0603703341

HOWARD HOUSE ***12955 LOS NIETOS*** ***SSE 0 - 1/8 (0.111 mi.)*** ***N97*** ***266***
Database: LUST REG 4, Date of Government Version: 09/07/2004
Database: LUST, Date of Government Version: 03/12/2018
Status: Completed - Case Closed
Facility Id: I-15079
Status: Case Closed
Global Id: T0603704254
Global ID: T0603704254

CERTIFIED LIFE TRUCK ***10105 SHOEMAKER AVE*** ***SSE 1/8 - 1/4 (0.169 mi.)*** ***R129*** ***366***
Database: LUST REG 4, Date of Government Version: 09/07/2004
Database: LUST, Date of Government Version: 03/12/2018
Status: Completed - Case Closed
Facility Id: R-15602
Status: Case Closed
Global Id: T0603705255
Global ID: T0603705255

PLANT & FIELD SERVIC ***10114 SHOEMAKER AVE*** ***SSE 1/8 - 1/4 (0.188 mi.)*** ***R137*** ***390***
Database: LUST REG 4, Date of Government Version: 09/07/2004
Database: LUST, Date of Government Version: 03/12/2018
Status: Completed - Case Closed
Facility Id: I-07688
Status: Case Closed
Global Id: T0603703316
Global ID: T0603703316

SOUTHERN STEEL & SUP ***12350 LOS NIETOS RD*** ***WNW 1/4 - 1/2 (0.259 mi.)*** ***W165*** ***492***
Database: LUST REG 4, Date of Government Version: 09/07/2004
Database: LUST, Date of Government Version: 03/12/2018
Status: Completed - Case Closed
Facility Id: I-10522
Status: Case Closed
Global Id: T0603703625
Global ID: T0603703625

SOUTH WHITTIER SCHOO 10120 PAINTER AVE SE 1/4 - 1/2 (0.309 mi.) AD173 506
Database: LUST REG 4, Date of Government Version: 09/07/2004
Database: LUST, Date of Government Version: 03/12/2018
Status: Completed - Case Closed
Facility Id: R-16565
Status: Case Closed
Global Id: T0603705286

Global ID: T0603705286

PMC SPECIALTIES GRP ***10051 ROMANDEL AVE*** ***SW 1/4 - 1/2 (0.325 mi.)*** ***175*** ***514***
Database: LUST REG 4, Date of Government Version: 09/07/2004
Facility Id: I-05119
Status: Pollution Characterization
Global ID: T0603703040

CONSOLIDATED DISPOSA ***12235 LOS NIETOS*** ***WNW 1/4 - 1/2 (0.371 mi.)*** ***AF180*** ***535***
Database: LUST, Date of Government Version: 03/12/2018
Status: Completed - Case Closed
Global Id: T0603701572

SPECIALTY TRANSPORTA ***12235 LOS NIETOS RD*** ***WNW 1/4 - 1/2 (0.371 mi.)*** ***AF181*** ***536***
Database: LUST REG 4, Date of Government Version: 09/07/2004
Facility Id: 906700352
Status: Leak being confirmed
Global ID: T0603701572

K-MART 13131 TELEGRAPH RD E SSE 1/4 - 1/2 (0.386 mi.) AH186 556
Database: LUST REG 4, Date of Government Version: 09/07/2004
Database: LUST, Date of Government Version: 03/12/2018
Status: Completed - Case Closed
Facility Id: I-05021
Status: Case Closed
Global Id: T0603703016
Global ID: T0603703016

FINE LINE PAINT CORP ***12200 LOS NIETOS RD*** ***WNW 1/4 - 1/2 (0.448 mi.)*** ***AI193*** ***571***
Database: LUST REG 4, Date of Government Version: 09/07/2004
Database: LUST, Date of Government Version: 03/12/2018
Status: Completed - Case Closed
Facility Id: I-07632
Status: Case Closed
Global Id: T0603703313
Global ID: T0603703313

SHELL #204-6960-0405 ***13203 TELEGRAPH RD E*** ***SSE 1/4 - 1/2 (0.454 mi.)*** ***195*** ***580***
Database: LUST REG 4, Date of Government Version: 09/07/2004
Database: LUST, Date of Government Version: 03/12/2018
Status: Completed - Case Closed
Facility Id: 906700316
Status: Case Closed
Global Id: T10000004356
Global Id: T0603701568
Global ID: T0603701568

TRIANGLE DISTRIBUTIN ***12065 PIKE ST E*** ***WNW 1/4 - 1/2 (0.464 mi.)*** ***AJ196*** ***584***
Database: LUST REG 4, Date of Government Version: 09/07/2004
Database: LUST, Date of Government Version: 03/12/2018
Status: Completed - Case Closed
Facility Id: 906700216
Status: Case Closed
Global Id: T0603701561
Global ID: T0603701561

Lower Elevation	Address	Direction / Distance	Map ID	Page

PEOPLES DISPOSAL 9525 SANTA FE SPRING N 0 - 1/8 (0.069 mi.) H74 195
Database: LUST REG 4, Date of Government Version: 09/07/2004
Database: LUST, Date of Government Version: 03/12/2018

Status: Completed - Case Closed
Facility Id: 906700389
Status: Pollution Characterization
Global Id: T0603701575
Global ID: T0603701575

DAYTON RICHMOND 9415 SORENSON AVE. NNW 1/8 - 1/4 (0.170 mi.) S130 368
Database: LUST REG 4, Date of Government Version: 09/07/2004
Database: LUST, Date of Government Version: 03/12/2018
Status: Completed - Case Closed
Facility Id: R-13187A
Global Id: T0603713275
Global ID: T0603713275

DAYTON SUPERIOR CORP 9415 SOUTH SORENSEN NNW 1/8 - 1/4 (0.170 mi.) S131 371
Database: LUST REG 4, Date of Government Version: 09/07/2004
Database: LUST, Date of Government Version: 03/12/2018
Status: Completed - Case Closed
Facility Id: R-13187
Status: Case Closed
Global Id: T0603705181
Global ID: T0603705181

VALVOLINE OIL CO 9520 JOHN ST NW 1/8 - 1/4 (0.231 mi.) Y151 445
Database: LUST REG 4, Date of Government Version: 09/07/2004
Database: LUST, Date of Government Version: 03/12/2018
Status: Completed - Case Closed
Facility Id: I-03240
Status: Case Closed
Global Id: T0603702897
Global ID: T0603702897

UNITED STATES GYPSUM 9306 SORENSEN AVE NNW 1/4 - 1/2 (0.294 mi.) AC169 498
Database: LUST REG 4, Date of Government Version: 09/07/2004
Facility Id: I-06134
Status: Case Closed
Global ID: T0603703174

US GYPSUM CO. 9306 SORENSEN AVE NNW 1/4 - 1/2 (0.294 mi.) AC170 500
Database: LUST, Date of Government Version: 03/12/2018
Status: Completed - Case Closed
Global Id: T0603703174

PAINTER BUSINESS PAR 9845 PAINTER ESE 1/4 - 1/2 (0.301 mi.) 171 502
Database: LUST REG 4, Date of Government Version: 09/07/2004
Database: LUST, Date of Government Version: 03/12/2018
Status: Completed - Case Closed
Facility Id: 906050016
Status: Case Closed
Global Id: T0603701528
Global ID: T0603701528

FEDCO, INC. (FORMER) 9300 SANTA FE SPRING NNE 1/4 - 1/2 (0.316 mi.) 174 511
Database: LUST REG 4, Date of Government Version: 09/07/2004
Database: LUST, Date of Government Version: 03/12/2018
Status: Completed - Case Closed
Facility Id: 906700343
Status: Case Closed
Global Id: T0603701571
Global ID: T0603701571

TANGRAM INTERIORS 9200 SORENSEN AVE NNW 1/4 - 1/2 (0.329 mi.) AE178 528
Database: LUST REG 4, Date of Government Version: 09/07/2004
Database: LUST, Date of Government Version: 03/12/2018

Status: Completed - Case Closed
Facility Id: I-06744
Status: Case Closed
Global Id: T0603703256
Global ID: T0603703256

P.F.I., INC. ***9215 SANTA FE SPRING*** ***NNE 1/4 - 1/2 (0.383 mi.)*** ***184*** ***544***
Database: LUST REG 4, Date of Government Version: 09/07/2004
Database: LUST, Date of Government Version: 03/12/2018
Status: Completed - Case Closed
Facility Id: I-14777
Status: Case Closed
Global Id: T0603704206
Global ID: T0603704206

SOUTHLAND STATION #1 ***9727 CARMENITA*** ***E 1/4 - 1/2 (0.394 mi.)*** ***188*** ***559***
Database: LUST REG 4, Date of Government Version: 09/07/2004
Database: LUST, Date of Government Version: 03/12/2018
Status: Completed - Case Closed
Facility Id: I-10078
Status: Case Closed
Global Id: T0603703570
Global ID: T0603703570

PETERSON/PURITAN INC ***9101 S SORENSEN AVE*** ***NW 1/4 - 1/2 (0.410 mi.)*** ***190*** ***562***
Database: LUST REG 4, Date of Government Version: 09/07/2004
Database: LUST, Date of Government Version: 03/12/2018
Status: Completed - Case Closed
Facility Id: 906700016
Status: Case Closed
Global Id: T0603701549
Global ID: T0603701549

CA CPS-SLIC: Cleanup Program Sites (CPS; also known as Site Cleanups [SC] and formerly known as Spills, Leaks, Investigations, and Cleanups [SLIC] sites) included in GeoTracker. GeoTracker is the Water Boards data management system for sites that impact, or have the potential to impact, water quality in California, with emphasis on groundwater.

A review of the CA CPS-SLIC list, as provided by EDR, has revealed that there are 13 CA CPS-SLIC sites within approximately 0.5 miles of the target property.

Equal/Higher Elevation	Address	Direction / Distance	Map ID	Page
UNOCAL PROPERTY Database: CPS-SLIC, Date of Government Version: 03/12/2018 Global Id: SL0603730791 Facility Status: Completed - Case Closed	9643 SANTA FE SPRING	NW 0 - 1/8 (0.109 mi.)	M92	262
CHEVRON - CONARD SIT Database: CPS-SLIC, Date of Government Version: 03/12/2018 Global Id: SLT43363361 Facility Status: Completed - Case Closed	SHOEMAKER AVE	SSE 0 - 1/8 (0.124 mi.)	N105	284
PMC SPECIALTY GROUP Database: SLIC REG 4, Date of Government Version: 11/17/2004 Facility Status: Remediation	10051 ROMADEL	SW 1/8 - 1/4 (0.207 mi.)	139	401
VALVOLINE, INC. Database: SLIC REG 4, Date of Government Version: 11/17/2004	9570 JOHN	NW 1/4 - 1/2 (0.262 mi.)	Y166	495

Facility Status: Inactive

VALVOLINE, INC. 9570 JOHN STREET NW 1/4 - 1/2 (0.271 mi.) 168 498
Database: CPS-SLIC, Date of Government Version: 03/12/2018
Global Id: SLT4L3901813
Facility Status: Completed - Case Closed

PMC SPECIALTIES GRP ***10051 ROMANDEL AVE*** ***SW 1/4 - 1/2 (0.325 mi.)*** ***175*** ***514***
Database: CPS-SLIC, Date of Government Version: 03/12/2018
Global Id: SL204751665
Facility Status: Open - Inactive

PEACH SYSTEMS INC. 12553 MCCANN WSW 1/4 - 1/2 (0.327 mi.) 176 527
Database: SLIC REG 4, Date of Government Version: 11/17/2004
Database: CPS-SLIC, Date of Government Version: 03/12/2018
Global Id: SLT43631629
Facility Status: No further action required
Facility Status: Completed - Case Closed

MARVIN PITTS PROPERT 13007 TELEGRAPH SSE 1/4 - 1/2 (0.347 mi.) 179 534
Database: SLIC REG 4, Date of Government Version: 11/17/2004
Database: CPS-SLIC, Date of Government Version: 03/12/2018
Global Id: SLT4308785
Facility Status: No further action required
Facility Status: Completed - Case Closed

MOBIL - OFRP ***TELEGRAPH ROAD*** ***S 1/4 - 1/2 (0.376 mi.)*** ***183*** ***541***
Database: CPS-SLIC, Date of Government Version: 03/12/2018
Global Id: SL599992497
Facility Status: Completed - Case Closed

Lower Elevation	Address	Direction / Distance	Map ID	Page

CALAVAR CORPORATION ***9200 SORENSEN*** ***NNW 1/4 - 1/2 (0.329 mi.)*** ***AE177*** ***528***
Database: SLIC REG 4, Date of Government Version: 11/17/2004
Facility Status: No further action required

TANGRAM INTERIORS ***9200 SORENSEN AVE*** ***NNW 1/4 - 1/2 (0.329 mi.)*** ***AE178*** ***528***
Database: CPS-SLIC, Date of Government Version: 03/12/2018
Global Id: SL184701453
Facility Status: Completed - Case Closed

LUSK COMPANY SANTA FE SPRINGS RD. NNE 1/4 - 1/2 (0.401 mi.) 189 561
Database: CPS-SLIC, Date of Government Version: 03/12/2018
Global Id: SLT4301614
Facility Status: Completed - Case Closed

BEAUMON FAMILY TRUST 12525 PARK S 1/4 - 1/2 (0.444 mi.) 192 571
Database: SLIC REG 4, Date of Government Version: 11/17/2004
Database: CPS-SLIC, Date of Government Version: 03/12/2018
Global Id: SLT4L4671818
Facility Status: Remediation
Facility Status: Open - Inactive

State and tribal registered storage tank lists

CA UST: The Underground Storage Tank database contains registered USTs. USTs are regulated under Subtitle I of the Resource Conservation and Recovery Act (RCRA). The data come from the State Water Resources Control Board's Hazardous Substance Storage Container Database.

A review of the CA UST list, as provided by EDR, has revealed that there is 1 CA UST site within approximately 0.25 miles of the target property.

Lower Elevation	Address	Direction / Distance	Map ID	Page
PEOPLE DISPOSAL	9525 SANTA FE SPRING	N 0 - 1/8 (0.069 mi.)	H72	194
Database: UST CLOSURE, Date of Government Version: 03/08/2018				

CA AST: A listing of aboveground storage tank petroleum storage tank locations.

A review of the CA AST list, as provided by EDR, has revealed that there are 6 CA AST sites within approximately 0.25 miles of the target property.

Equal/Higher Elevation	Address	Direction / Distance	Map ID	Page
GOODRICH CORP	***9920 FREEMAN AVE***	***SSW 0 - 1/8 (0.033 mi.)***	***D64***	***156***
Database: AST, Date of Government Version: 07/06/2016				
PHOENIX TRUCK CORP D	13045 LOS NIETOS	SSE 1/8 - 1/4 (0.211 mi.)	V143	409
Database: AST, Date of Government Version: 07/06/2016				
ROSEMEAD OIL PRODUCT	12402 LOS NIETOS RD	WNW 1/8 - 1/4 (0.220 mi.)	W145	414
Database: AST, Date of Government Version: 07/06/2016				
ROSEMEAD OIL PRODUCT	12402 LOS NIETOS	WNW 1/8 - 1/4 (0.220 mi.)	W146	415
Database: AST, Date of Government Version: 07/06/2016				

Lower Elevation	Address	Direction / Distance	Map ID	Page
VALVOLINE OIL CO.	9520 JOHN	NW 1/8 - 1/4 (0.231 mi.)	Y150	445
Database: AST, Date of Government Version: 07/06/2016				
VALVOLINE OIL CO	***9520 JOHN ST***	***NW 1/8 - 1/4 (0.231 mi.)***	***Y151***	***445***
Database: AST, Date of Government Version: 07/06/2016				

State and tribal voluntary cleanup sites

CA VCP: Contains low threat level properties with either confirmed or unconfirmed releases and the project proponents have request that DTSC oversee investigation and/or cleanup activities and have agreed to provide coverage for DTSC's costs.

A review of the CA VCP list, as provided by EDR, and dated 01/30/2018 has revealed that there is 1 CA VCP site within approximately 0.5 miles of the target property.

Equal/Higher Elevation	Address	Direction / Distance	Map ID	Page
PMC SPECIALTIES GRP	***10051 ROMANDEL AVE***	***SW 1/4 - 1/2 (0.325 mi.)***	***175***	***514***
Status: Active				

EXECUTIVE SUMMARY

Facility Id: 60000466

ADDITIONAL ENVIRONMENTAL RECORDS

Local Brownfield lists

US BROWNFIELDS: The EPA's listing of Brownfields properties from the Cleanups in My Community program, which provides information on Brownfields properties for which information is reported back to EPA, as well as areas served by Brownfields grant programs.

A review of the US BROWNFIELDS list, as provided by EDR, and dated 03/19/2018 has revealed that there is 1 US BROWNFIELDS site within approximately 0.5 miles of the target property.

Equal/Higher Elevation	Address	Direction / Distance	Map ID	Page
LOS ANGELES CADA (CE	10425 SOUTH PAINTER	SSE 1/4 - 1/2 (0.489 mi.)	199	587

Local Lists of Landfill / Solid Waste Disposal Sites

CA WMUDS/SWAT: The Waste Management Unit Database System is used for program tracking and inventory of waste management units. The source is the State Water Resources Control Board.

A review of the CA WMUDS/SWAT list, as provided by EDR, and dated 04/01/2000 has revealed that there are 2 CA WMUDS/SWAT sites within approximately 0.5 miles of the target property.

Equal/Higher Elevation	Address	Direction / Distance	Map ID	Page
WASTE DISPOSAL INCOR	12700 EAST LOS NIETO	SW 0 - 1/8 (0.013 mi.)	D53	141
Lower Elevation	**Address**	**Direction / Distance**	**Map ID**	**Page**
PEOPLES DISPOSAL COM	9525 SANTA FE SPRING	N 0 - 1/8 (0.069 mi.)	H73	194

CA SWRCY: A listing of recycling facilities in California.

A review of the CA SWRCY list, as provided by EDR, and dated 03/12/2018 has revealed that there is 1 CA SWRCY site within approximately 0.5 miles of the target property.

Equal/Higher Elevation	Address	Direction / Distance	Map ID	Page
ASCO METALS Cert Id: RC0029	***13014 LOS NIETOS RD***	***SSE 1/8 - 1/4 (0.160 mi.)***	***N125***	***358***

Local Lists of Hazardous waste / Contaminated Sites

CA HIST Cal-Sites: Formerly known as ASPIS, this database contains both known and potential hazardous substance sites. The source is the California Department of Toxic Substance Control. No longer updated by the state agency. It has been replaced by ENVIROSTOR.

A review of the CA HIST Cal-Sites list, as provided by EDR, and dated 08/08/2005 has revealed that there are 3 CA HIST Cal-Sites sites within approximately 1 mile of the target property.

Equal/Higher Elevation	Address	Direction / Distance	Map ID	Page
WASTE DISPOSAL, INC.	12731 LOS NIETOS RD	0 - 1/8 (0.000 mi.)	D37	108
Lower Elevation	**Address**	**Direction / Distance**	**Map ID**	**Page**
MCKESSON CHEMICAL CO	9005 SORENSEN AVENUE	NNW 1/2 - 1 (0.506 mi.)	AK201	595
ANGELES CHEMICAL COM	8915 SORENSEN AVENUE	NNW 1/2 - 1 (0.570 mi.)	AM208	689

Local Lists of Registered Storage Tanks

CA SWEEPS UST: Statewide Environmental Evaluation and Planning System. This underground storage tank listing was updated and maintained by a company contacted by the SWRCB in the early 1990's. The listing is no longer updated or maintained. The local agency is the contact for more information on a site on the SWEEPS list.

A review of the CA SWEEPS UST list, as provided by EDR, and dated 06/01/1994 has revealed that there are 24 CA SWEEPS UST sites within approximately 0.25 miles of the target property.

Equal/Higher Elevation	Address	Direction / Distance	Map ID	Page
OMEGA CHEMICAL SITE Status: A Comp Number: 13643	***12504 - 12512 EAST W***	***NE 0 - 1/8 (0.005 mi.)***	***0***	***23***
TOXO SPARY DUCT INC Status: A Comp Number: 12661	12651 E LOS NIETOS R	0 - 1/8 (0.000 mi.)	B24	88
SOUTHERN CALIFORNIA Status: A Comp Number: 11138	10003 GREENLEAF AVE	S 0 - 1/8 (0.012 mi.)	G50	137
GENERAL TELEPHONE CO Status: A Tank Status: A Comp Number: 1156	12905 E LOS NIETOS R	SSE 0 - 1/8 (0.017 mi.)	G54	142
WESTERN GALVANIZING Comp Number: 4751	***9719 SANTA FE SPRING***	***WNW 0 - 1/8 (0.024 mi.)***	***F63***	***148***
SOUTH PACIFIC STEEL Status: A Comp Number: 13277	9835 SANTA FE SPRING	W 0 - 1/8 (0.065 mi.)	I71	193
BORDEN METAL PRODUCT Status: A Tank Status: A Comp Number: 10906	12521 LOS NIETOS RD	WNW 0 - 1/8 (0.093 mi.)	L82	213
PRESSURE VESSLE	***12522 LOS NIETOS RD***	***W 0 - 1/8 (0.098 mi.)***	***L87***	***222***

Status: A Tank Status: A Comp Number: 15594				
UNOCAL CORPORATION Comp Number: 9083	9645 S SANTA FE SPRI	NW 0 - 1/8 (0.109 mi.)	M93	262
ACCURATE METALLURGIC Status: A Tank Status: A Comp Number: 2763	10005 FREEMAN AVE	SSW 0 - 1/8 (0.113 mi.)	O100	277
SONIC PLATING CO INC Status: A Tank Status: A Comp Number: 5413	***13002 LOS NIETOS ROA***	***SSE 1/8 - 1/4 (0.157 mi.)***	***N123***	***333***
ASCO METALS Status: A Comp Number: 10479	***13014 LOS NIETOS RD***	***SSE 1/8 - 1/4 (0.160 mi.)***	***N126***	***363***
CORAL CHEMICALS INC Status: A Comp Number: 3166	10109 S SHOEMAKER AV	SSE 1/8 - 1/4 (0.179 mi.)	R133	376
PLANT & FIELD SERVIC Status: A Tank Status: A Comp Number: 7688	***10114 SHOEMAKER AVE***	***SSE 1/8 - 1/4 (0.188 mi.)***	***R137***	***390***
HAROLD LARSON TRUCK Status: A Tank Status: A Comp Number: 6170	***13045 E LOS NIETOS R***	***SSE 1/8 - 1/4 (0.211 mi.)***	***V140***	***402***
CERTIFIED LIFT TRUCK Status: A Tank Status: A Comp Number: 6436	***10226 GREENLEAF AVE***	***S 1/8 - 1/4 (0.219 mi.)***	***U144***	***410***
BROWN/BROWN/SWINNEY/ Status: A Comp Number: 10458	***13040 E LOS NIETOS R***	***SSE 1/8 - 1/4 (0.234 mi.)***	***Z154***	***458***
KUDCO DIVERSIFIED IN Status: A Comp Number: 10546	10142 SHOEMAKER AVE	SSE 1/8 - 1/4 (0.247 mi.)	Z164	492

Lower Elevation	Address	Direction / Distance	Map ID	Page
SLEEK CRAFT Comp Number: 15653	***9620 SANTA FE SPRING***	***0 - 1/8 (0.000 mi.)***	***E39***	***119***
HAYMAN CO INC Status: A Comp Number: 1552	9525 S SORENSEN AVE	NNW 0 - 1/8 (0.062 mi.)	H69	187
FEDCO INC Status: A Tank Status: A Comp Number: 11580	***9400 SANTA FE SPRING***	***NNE 1/8 - 1/4 (0.133 mi.)***	***113***	***300***
STANDRIDGE GRANITE C	***9437 SANTA FE SPRING***	***N 1/8 - 1/4 (0.151 mi.)***	***P121***	***330***

Status: A Comp Number: 10399				
VALVOLINE OIL CO Status: A Tank Status: A Comp Number: 3240	9520 S JOHN ST	NW 1/8 - 1/4 (0.231 mi.)	Y149	444
TROJAN BATTERY CO Status: A Tank Status: A Comp Number: 2731	9440 S ANN ST	N 1/8 - 1/4 (0.240 mi.)	AB158	475

CA HIST UST: Historical UST Registered Database.

A review of the CA HIST UST list, as provided by EDR, and dated 10/15/1990 has revealed that there are 30 CA HIST UST sites within approximately 0.25 miles of the target property.

Equal/Higher Elevation	Address	Direction / Distance	Map ID	Page
OMEGA CHEMICAL SITE Facility Id: 00000041598	***12504 - 12512 EAST W***	***NE 0 - 1/8 (0.005 mi.)***	***0***	***23***
CLAUDE LEWIS PROCTOR Facility Id: 00000032853	***12651 LOS NIETOS RD***	***0 - 1/8 (0.000 mi.)***	***B7***	***71***
GENERAL TELEPHONE CO SANTA FE SPRINGS Facility Id: 00000018982	***12905 E LOS NIETOS R*** 12905 LOS NIETOS RD	***SSE 0 - 1/8 (0.017 mi.)*** SSE 0 - 1/8 (0.017 mi.)	***G55*** G57	***142*** 145
WESTERN GALVANIZING Facility Id: 00000000492	***9719 SANTA FE SPRING***	***WNW 0 - 1/8 (0.024 mi.)***	***F63***	***148***
SO PACIFIC STEEL AND SANTA FE PUMP STATIO Facility Id: 00000022168	***9835 SANTA FE SPRING*** 10003 GREENLEAF	***W 0 - 1/8 (0.065 mi.)*** S 0 - 1/8 (0.083 mi.)	***I70*** J75	***187*** 202
BORDEN METAL PRODUCT Facility Id: 00000065724	12521 LOS NIETOS RD	WNW 0 - 1/8 (0.087 mi.)	L77	205
BORDEN METAL PRODUCT SANTA FE SPRINGS PUM Facility Id: 00000066312	***12521 E LOS NIETOS R*** 10003 GREENLEAF	***WNW 0 - 1/8 (0.087 mi.)*** S 0 - 1/8 (0.088 mi.)	***L79*** J80	***211*** 212
SO. PACIFIC STEEL & Facility Id: 00000005395	9835 SANTA FE SPRING	W 0 - 1/8 (0.093 mi.)	I81	213
SANTA FE SPRINGS ARE MARATHON CARTAGE INC Facility Id: 00000029146	***9645 S SANTA FE SPRI*** 12953 LOS NIETOS RD	***NW 0 - 1/8 (0.109 mi.)*** SSE 0 - 1/8 (0.110 mi.)	***M95*** N96	***264*** 266
SONIC PLATING CO INC Facility Id: 00000041330	***13002 LOS NIETOS ROA***	***SSE 1/8 - 1/4 (0.157 mi.)***	***N123***	***333***
ASCO METALS Facility Id: 00000003129	***13014 LOS NIETOS RD***	***SSE 1/8 - 1/4 (0.160 mi.)***	***N125***	***358***
PLANT & FIELD SERV C Facility Id: 00000003466	***10114 SHOEMAKER AV***	***SSE 1/8 - 1/4 (0.188 mi.)***	***R136***	***389***
PLANT & FIELD SERVIC Facility Id: 00000011010	***10114 SHOEMAKER AVE***	***SSE 1/8 - 1/4 (0.188 mi.)***	***R137***	***390***
R VAN DYKE TRANSPORT	***13045 LOS NIETOS RD***	***SSE 1/8 - 1/4 (0.211 mi.)***	***V142***	***404***

Facility Id: 00000050554				
BAR GLO WELDING/SWIN Facility Id: 00000007845	13040 LOS NIETOS RD	SSE 1/8 - 1/4 (0.234 mi.)	Z153	457
KUDCO DIVERSIFIED IN	***10142 S SHOEMAKER AV***	***SSE 1/8 - 1/4 (0.240 mi.)***	***AA155***	***459***
KUDCO DIVERSIFIED, I Facility Id: 00000065351	10142 SHOEMAKER AVE	SSE 1/8 - 1/4 (0.240 mi.)	AA156	459

Lower Elevation	Address	Direction / Distance	Map ID	Page
SANTA FE SPRINGS ARE Facility Id: 00000017075	9645 SANTA FE SPRING	NW 0 - 1/8 (0.021 mi.)	E60	147
ASSOCIATED PLATING C Facility Id: 00000007944	***9636 ANN STREET***	***NW 0 - 1/8 (0.099 mi.)***	***M88***	***223***
ASSOCIATED PLATING C Facility Id: 00000055938	9636 ANN ST	NW 0 - 1/8 (0.099 mi.)	M89	254
MATT ENTERPRISES INC Facility Id: 00000050579	***9441 SANTA FE SPRING***	***N 1/8 - 1/4 (0.133 mi.)***	***P112***	***298***
FEDCO INC Facility Id: 00000020596	***9400 SANTA FE SPRING***	***NNE 1/8 - 1/4 (0.133 mi.)***	***113***	***300***
STANDRIDGE GRANITE C Facility Id: 00000041125	***9437 SANTA FE SPRING***	***N 1/8 - 1/4 (0.151 mi.)***	***P120***	***327***
DAYTON SUPERIOR CORP	***9415 SOUTH SORENSEN***	***NNW 1/8 - 1/4 (0.170 mi.)***	***S131***	***371***
DAYTON SUPERIOR Facility Id: 00000017273	***9415 SORENSEN***	***NNW 1/8 - 1/4 (0.170 mi.)***	***S132***	***374***
VALVOLINE LLC Facility Id: 00000067010	***9520 JOHN ST***	***NW 1/8 - 1/4 (0.231 mi.)***	***Y152***	***452***

CA FID UST: The Facility Inventory Database contains active and inactive underground storage tank locations. The source is the State Water Resource Control Board.

A review of the CA FID UST list, as provided by EDR, and dated 10/31/1994 has revealed that there are 12 CA FID UST sites within approximately 0.25 miles of the target property.

Equal/Higher Elevation	Address	Direction / Distance	Map ID	Page
WESTERN GALVANIZING Facility Id: 19054071 Status: I	***9719 SANTA FE SPRING***	***WNW 0 - 1/8 (0.024 mi.)***	***F63***	***148***
PRESSURE VESSLE Facility Id: 19000854 Status: A	***12522 LOS NIETOS RD***	***W 0 - 1/8 (0.098 mi.)***	***L87***	***222***
SONIC PLATING CO INC Facility Id: 19000022 Status: A	***13002 LOS NIETOS ROA***	***SSE 1/8 - 1/4 (0.157 mi.)***	***N123***	***333***
ASCO METALS Facility Id: 19040050 Status: A	***13014 LOS NIETOS RD***	***SSE 1/8 - 1/4 (0.160 mi.)***	***N126***	***363***
PLANT & FIELD SERVIC Facility Id: 19002804	***10114 SHOEMAKER AVE***	***SSE 1/8 - 1/4 (0.188 mi.)***	***R137***	***390***

Status: A

HAROLD LARSON TRUCK Facility Id: 19036150 Status: A	***13045 E LOS NIETOS R***	***SSE 1/8 - 1/4 (0.211 mi.)***	***V140***	***402***
CERTIFIED LIFT TRUCK Facility Id: 19023809 Status: A	***10226 GREENLEAF AVE***	***S 1/8 - 1/4 (0.219 mi.)***	***U144***	***410***
BROWN/BROWN/SWINNEY/ Facility Id: 19004680 Status: A	***13040 E LOS NIETOS R***	***SSE 1/8 - 1/4 (0.234 mi.)***	***Z154***	***458***

Lower Elevation	Address	Direction / Distance	Map ID	Page
SLEEK CRAFT Facility Id: 19014196 Status: I	***9620 SANTA FE SPRING***	***0 - 1/8 (0.000 mi.)***	***E39***	***119***
MATT ENTERPRISES INC Facility Id: 19054746 Status: A	***9441 SANTA FE SPRING***	***N 1/8 - 1/4 (0.133 mi.)***	***P112***	***298***
FEDCO INC Facility Id: 19053053 Status: A	***9400 SANTA FE SPRING***	***NNE 1/8 - 1/4 (0.133 mi.)***	***113***	***300***
STANDRIDGE GRANITE C Facility Id: 19004608 Status: A	***9437 SANTA FE SPRING***	***N 1/8 - 1/4 (0.151 mi.)***	***P121***	***330***

Local Land Records

CA DEED: The use of recorded land use restrictions is one of the methods the DTSC uses to protect the public from unsafe exposures to hazardous substances and wastes .

A review of the CA DEED list, as provided by EDR, and dated 02/08/2018 has revealed that there is 1 CA DEED site within approximately 0.5 miles of the target property.

Equal/Higher Elevation	Address	Direction / Distance	Map ID	Page
WASTE DISPOSAL, INC. Status: CERTIFIED / OPERATION & MAINTENANCE Envirostor ID: 19490194	***12731 LOS NIETOS RD***	***0 - 1/8 (0.000 mi.)***	***D5***	***59***

Other Ascertainable Records

RCRA NonGen / NLR: RCRAInfo is EPA's comprehensive information system, providing access to data supporting the Resource Conservation and Recovery Act (RCRA) of 1976 and the Hazardous and Solid Waste Amendments (HSWA) of 1984. The database includes selective information on sites which generate, transport, store, treat and/or dispose of hazardous waste as defined by the Resource Conservation and Recovery Act (RCRA). Non-Generators do not presently generate hazardous waste.

A review of the RCRA NonGen / NLR list, as provided by EDR, and dated 12/11/2017 has revealed that

there are 5 RCRA NonGen / NLR sites within approximately 0.25 miles of the target property.

Equal/Higher Elevation	Address	Direction / Distance	Map ID	Page
V AND S SALES CO INC	***10106 ROMANDEL AVE***	***SSW 1/8 - 1/4 (0.246 mi.)***	***X163***	***490***

Lower Elevation	Address	Direction / Distance	Map ID	Page
TEXAS DEPARTMENT OF	FM 2252 AND NACOGDOC	0 - 1/8 (0.000 mi.)	6	69
VALVOLINE OIL CO	***9520 JOHN ST***	***NW 1/8 - 1/4 (0.231 mi.)***	***Y151***	***445***
BARON BLAKESLEE INC	***9445 ANN ST***	***N 1/8 - 1/4 (0.245 mi.)***	***AB161***	***487***
IN SITU FORM SOUTHWE	9445 ANN ST	N 1/8 - 1/4 (0.245 mi.)	AB162	489

ROD: Record of Decision. ROD documents mandate a permanent remedy at an NPL (Superfund) site containing technical and health information to aid the cleanup.

A review of the ROD list, as provided by EDR, and dated 01/09/2018 has revealed that there are 2 ROD sites within approximately 1 mile of the target property.

Equal/Higher Elevation	Address	Direction / Distance	Map ID	Page
WASTE DISPOSAL, INC.	***12731 E LOS NIETOS R***	***0 - 1/8 (0.000 mi.)***	***0***	***10***
OMEGA CHEMICAL SITE	***12504 - 12512 EAST W***	***NE 0 - 1/8 (0.005 mi.)***	***0***	***23***

PRP: A listing of verified Potentially Responsible Parties

A review of the PRP list, as provided by EDR, and dated 10/25/2013 has revealed that there is 1 PRP site within approximately 0.001 miles of the target property.

Equal/Higher Elevation	Address	Direction / Distance	Map ID	Page
WASTE DISPOSAL, INC.	***12731 E LOS NIETOS R***	***0 - 1/8 (0.000 mi.)***	***0***	***10***

ICIS: The Integrated Compliance Information System (ICIS) supports the information needs of the national enforcement and compliance program as well as the unique needs of the National Pollutant Discharge Elimination System (NPDES) program.

A review of the ICIS list, as provided by EDR, and dated 11/18/2016 has revealed that there is 1 ICIS site within approximately 0.001 miles of the target property.

Equal/Higher Elevation	Address	Direction / Distance	Map ID	Page
WASTE DISPOSAL INC.	***12731 E LOS NIETOS R***	***0 - 1/8 (0.000 mi.)***	***D36***	***97***

FINDS: The Facility Index System contains both facility information and "pointers" to other sources of information that contain more detail. These include: RCRIS; Permit Compliance System (PCS); Aerometric Information Retrieval System (AIRS); FATES (FIFRA [Federal Insecticide Fungicide Rodenticide Act] and TSCA Enforcement System, FTTS [FIFRA/TSCA Tracking System]; CERCLIS; DOCKET (Enforcement Docket used to manage and track information on civil judicial enforcement cases for all environmental statutes); Federal Underground Injection Control (FURS); Federal Reporting Data System (FRDS); Surface Impoundments (SIA); TSCA Chemicals in Commerce Information System (CICS); PADS; RCRA-J (medical waste transporters/disposers); TRIS; and TSCA. The source of this database is the U.S. EPA/NTIS.

A review of the FINDS list, as provided by EDR, and dated 02/21/2018 has revealed that there are 14

FINDS sites within approximately 0.001 miles of the target property.

Equal/Higher Elevation	Address	Direction / Distance	Map ID	Page
FOUR C'S TRANSMISSIO	12807 LOS NIETOS RDN	0 - 1/8 (0.000 mi.)	C4	59
ROADWAY CONSTRUCTION	12731 LOS NIETOS RD	0 - 1/8 (0.000 mi.)	D11	80
CLAUDE LEWIS PROCTOR	***12651 LOS NIETOS RD***	***0 - 1/8 (0.000 mi.)***	***B12***	***80***
TOXO SPRAY DUST COMP	12651 LOS NIETOS ROA	0 - 1/8 (0.000 mi.)	B19	86
SISNEROS INC	12707 LOS NIETOS RD	0 - 1/8 (0.000 mi.)	D20	86
ADR REFRIGERATION IN	***12637 LOS NIETOS ROA***	***0 - 1/8 (0.000 mi.)***	***B21***	***87***
DESOLATE MOTORSPORTS	12741 LOS NIETOS RD	0 - 1/8 (0.000 mi.)	C32	95
ADR REFRIGERATIONNA	12637 LOS NIETOS RD	0 - 1/8 (0.000 mi.)	B33	95
WASTE DISPOSAL INC.	***12731 E LOS NIETOS R***	***0 - 1/8 (0.000 mi.)***	***D36***	***97***
CALIFORNIA REAMER CO	12747 LOS NIETOS RD	0 - 1/8 (0.000 mi.)	C40	120

Lower Elevation	Address	Direction / Distance	Map ID	Page
GOLD COAST REFRACTOR	9632 SANTA FE SPRING	0 - 1/8 (0.000 mi.)	E8	76
CARREONS AUTO BODY R	***9923 GREEN LEAF***	***0 - 1/8 (0.000 mi.)***	***A10***	***78***
MERSITS EQUIPMENT RE	9640 SANTA FE SPRING	0 - 1/8 (0.000 mi.)	E15	83
E AND L ELECTRIC	***9632 SANTA FE SPRING***	***0 - 1/8 (0.000 mi.)***	***E18***	***85***

ECHO: ECHO provides integrated compliance and enforcement information for about 800,000 regulated facilities nationwide.

A review of the ECHO list, as provided by EDR, and dated 02/25/2018 has revealed that there are 5 ECHO sites within approximately 0.001 miles of the target property.

Equal/Higher Elevation	Address	Direction / Distance	Map ID	Page
CLAUDE LEWIS PROCTOR	***12651 LOS NIETOS RD***	***0 - 1/8 (0.000 mi.)***	***B12***	***80***
ADR REFRIGERATION IN	***12637 LOS NIETOS ROA***	***0 - 1/8 (0.000 mi.)***	***B21***	***87***
WASTE DISPOSAL INC.	***12731 E LOS NIETOS R***	***0 - 1/8 (0.000 mi.)***	***D36***	***97***

Lower Elevation	Address	Direction / Distance	Map ID	Page
CARREONS AUTO BODY R	***9923 GREEN LEAF***	***0 - 1/8 (0.000 mi.)***	***A10***	***78***
E AND L ELECTRIC	***9632 SANTA FE SPRING***	***0 - 1/8 (0.000 mi.)***	***E18***	***85***

CA BOND EXP. PLAN: Department of Health Services developed a site-specific expenditure plan as the basis for an appropriation of Hazardous Substance Cleanup Bond Act funds. It is not updated.

A review of the CA BOND EXP. PLAN list, as provided by EDR, and dated 01/01/1989 has revealed that there is 1 CA BOND EXP. PLAN site within approximately 1 mile of the target property.

Equal/Higher Elevation	Address	Direction / Distance	Map ID	Page
WASTE DISPOSAL, INC.	12731 EAST LOS NIETO	SSE 1/4 - 1/2 (0.387 mi.)	AG187	558

CA Cortese: The sites for the list are designated by the State Water Resource Control Board (LUST), the Integrated Waste Board (SWF/LS), and the Department of Toxic Substances Control (Cal-Sites).

A review of the CA Cortese list, as provided by EDR, and dated 03/26/2018 has revealed that there are 2 CA Cortese sites within approximately 0.5 miles of the target property.

Equal/Higher Elevation	Address	Direction / Distance	Map ID	Page
WASTE DISPOSAL, INC.	***12731 LOS NIETOS RD***	***0 - 1/8 (0.000 mi.)***	***D5***	***59***
Envirostor Id: 19490194				
Cleanup Status: CERTIFIED / OPERATION & MAINTENANCE - LAND USE RESTRICTIONS				
SONIC PLATING CO INC	***13002 LOS NIETOS ROA***	***SSE 1/8 - 1/4 (0.157 mi.)***	***N123***	***333***
Envirostor Id: 71002233				
Cleanup Status: ACTIVE				

CA EMI: Toxics and criteria pollutant emissions data collected by the ARB and local air pollution agencies

A review of the CA EMI list, as provided by EDR, and dated 12/31/2015 has revealed that there are 2 CA EMI sites within approximately 0.001 miles of the target property.

Lower Elevation	Address	Direction / Distance	Map ID	Page
ATLAS STEEL TREATING	9843 GREENLEAF AVE.	0 - 1/8 (0.000 mi.)	A34	96
Facility Id: 11648				
SLEEK CRAFT	***9620 SANTA FE SPRING***	***0 - 1/8 (0.000 mi.)***	***E39***	***119***
Facility Id: 45261				

CA HAZNET: The data is extracted from the copies of hazardous waste manifests received each year by the DTSC. The annual volume of manifests is typically 700,000-1,000,000 annually, representing approximately 350,000-500,000 shipments. Data from non-California manifests & continuation sheets are not included at the present time. Data are from the manifests submitted without correction, and therefore many contain some invalid values for data elements such as generator ID, TSD ID, waste category, & disposal method. The source is the Department of Toxic Substance Control is the agency. This database begins with calendar year 1993.

A review of the CA HAZNET list, as provided by EDR, and dated 12/31/2016 has revealed that there are 14 CA HAZNET sites within approximately 0.001 miles of the target property.

Equal/Higher Elevation	Address	Direction / Distance	Map ID	Page
C AND E METAL PRODUC	12637 LOS NIETOS RD	0 - 1/8 (0.000 mi.)	B3	57
GEPAID: CAL000209274				
RAINBOW CUSTOM COATI	12707 LOS NIETOS RD	0 - 1/8 (0.000 mi.)	D16	83
GEPAID: CAL000329808				
THE CRANE GUYS LLC	12731 LOS NIETOS RD	0 - 1/8 (0.000 mi.)	D22	87
GEPAID: CAL000375167				
STANSELL BROS. MOLD	12635 LOS NIETOS RD	0 - 1/8 (0.000 mi.)	B25	88
GEPAID: CAL000263195				
CALFORNIA REAMER CO	12747 LOS NIETOS RD	0 - 1/8 (0.000 mi.)	C26	89
GEPAID: CAL000028073				
TOXO SPRAY DUST INC	12651 E LOS NIETOS R	0 - 1/8 (0.000 mi.)	B30	93

GEPAID: CAD008495053				
CLAUDE LEWIS PROCTOR GEPAID: CAC002376079	12651 LOS NIETOS RD	0 - 1/8 (0.000 mi.)	B38	119
GENERAL PETROLEUM GEPAID: CAC002676761	12723 LOS NIETOS RD	0 - 1/8 (0.000 mi.)	D42	121

Lower Elevation	Address	Direction / Distance	Map ID	Page
WASTE DISPOSAL INC GEPAID: CAC002623450	9905 GREENLEAF AVE	0 - 1/8 (0.000 mi.)	A2	56
WASTE DISPOSAL INC GEPAID: CAC001382928	9905 S GREEN LEAF AV	0 - 1/8 (0.000 mi.)	A9	77
WASTE DISPOSAL INC GEPAID: CAL000336891	9905 GREENLEAF AVE	0 - 1/8 (0.000 mi.)	A13	81
CHILLER SERVICES GEPAID: CAC002560909	9620 SANTA FE SPRING	0 - 1/8 (0.000 mi.)	E27	91
WASTE DISPOSAL INC GEPAID: CAC002575674	9905 S GREENLEAF AVE	0 - 1/8 (0.000 mi.)	A28	91
SANTA FE SPRINGS IND GEPAID: CAC002356551	9606 SANTA FE SPRING	0 - 1/8 (0.000 mi.)	E29	93

CA HIST CORTESE: The sites for the list are designated by the State Water Resource Control Board [LUST], the Integrated Waste Board [SWF/LS], and the Department of Toxic Substances Control [CALSITES]. This listing is no longer updated by the state agency.

A review of the CA HIST CORTESE list, as provided by EDR, and dated 04/01/2001 has revealed that there are 28 CA HIST CORTESE sites within approximately 0.5 miles of the target property.

Equal/Higher Elevation	Address	Direction / Distance	Map ID	Page
WASTE DISPOSAL, INC. Reg Id: 19490194	***12731 E LOS NIETOS R***	***0 - 1/8 (0.000 mi.)***	***0***	***10***
CLAUDE LEWIS PROCTOR Reg Id: R-12661	***12651 LOS NIETOS RD***	***0 - 1/8 (0.000 mi.)***	***B7***	***71***
DIA-LOG CO. Reg Id: I-04145	***9756 SANTA FE SPRING***	***WNW 0 - 1/8 (0.008 mi.)***	***F49***	***133***
WESTERN GALVANIZING Reg Id: I-04751	***9719 SANTA FE SPRING***	***WNW 0 - 1/8 (0.024 mi.)***	***F63***	***148***
SO PACIFIC STEEL AND Reg Id: I-13277	***9835 SANTA FE SPRING***	***W 0 - 1/8 (0.065 mi.)***	***I70***	***187***
UNOCAL CORPORATION Reg Id: I-09083	***9645 SANTA FE SPRING***	***NW 0 - 1/8 (0.109 mi.)***	***M91***	***260***
HOWARD HOUSE Reg Id: I-15079	***12955 LOS NIETOS***	***SSE 0 - 1/8 (0.111 mi.)***	***N97***	***266***
CERTIFIED LIFE TRUCK Reg Id: R-15602	***10105 SHOEMAKER AVE***	***SSE 1/8 - 1/4 (0.169 mi.)***	***R129***	***366***
PLANT & FIELD SERVIC Reg Id: I-07688	***10114 SHOEMAKER AVE***	***SSE 1/8 - 1/4 (0.188 mi.)***	***R137***	***390***
SOUTHERN STEEL & SUP	***12350 LOS NIETOS RD***	***WNW 1/4 - 1/2 (0.259 mi.)***	***W165***	***492***

Reg Id: I-10522				
SOUTH WHITTIER SCHOO	***10120 PAINTER AVE***	***SE 1/4 - 1/2 (0.305 mi.)***	***AD172***	***504***
Reg Id: R-16565				
PMC SPECIALTIES GRP	***10051 ROMANDEL AVE***	***SW 1/4 - 1/2 (0.325 mi.)***	***175***	***514***
Reg Id: I-05119				
CONSOLIDATED DISPOSA	***12235 LOS NIETOS***	***WNW 1/4 - 1/2 (0.371 mi.)***	***AF180***	***535***
Reg Id: 906700352				
KMART ENTERPRISES	***13131 TELEGRAPH AVE***	***SSE 1/4 - 1/2 (0.386 mi.)***	***AH185***	***555***
Reg Id: I-05021				
FINELINE PAINT CORP.	***12200 LOS NIETOS***	***WNW 1/4 - 1/2 (0.448 mi.)***	***AI194***	***578***
Reg Id: I-07632				
Reg Id: 19280908				
SHELL #204-6960-0405	***13203 TELEGRAPH RD E***	***SSE 1/4 - 1/2 (0.454 mi.)***	***195***	***580***
Reg Id: 906700316				
TRIANGLE DISTRIBUTIN	12065 PIKE	WNW 1/4 - 1/2 (0.464 mi.)	AJ197	587
Reg Id: 906700216				
USCOE-TANK #114	13019 PARK	SSE 1/4 - 1/2 (0.464 mi.)	198	587
Reg Id: 3221				

Lower Elevation	Address	Direction / Distance	Map ID	Page
PEOPLES DISPOSAL	9525 SANTA FE SPRING	N 0 - 1/8 (0.059 mi.)	H68	187
Reg Id: 906700389				
DAYTON SUPERIOR	***9415 SORENSEN***	***NNW 1/8 - 1/4 (0.170 mi.)***	***S132***	***374***
Reg Id: R-13187				
VALVOLINE OIL CO	***9520 JOHN ST***	***NW 1/8 - 1/4 (0.231 mi.)***	***Y151***	***445***
Reg Id: I-03240				
US GYPSUM CO.	***9306 SORENSEN AVE***	***NNW 1/4 - 1/2 (0.294 mi.)***	***AC170***	***500***
Reg Id: I-06134				
PAINTER BUSINESS PAR	***9845 PAINTER***	***ESE 1/4 - 1/2 (0.301 mi.)***	***171***	***502***
Reg Id: 906050016				
FEDCO, INC. (FORMER)	***9300 SANTA FE SPRING***	***NNE 1/4 - 1/2 (0.316 mi.)***	***174***	***511***
Reg Id: 906700343				
TANGRAM INTERIORS	***9200 SORENSEN AVE***	***NNW 1/4 - 1/2 (0.329 mi.)***	***AE178***	***528***
Reg Id: 3176				
Reg Id: I-06744				
P.F.I., INC.	***9215 SANTA FE SPRING***	***NNE 1/4 - 1/2 (0.383 mi.)***	***184***	***544***
Reg Id: 2412				
Reg Id: I-14777				
SOUTHLAND STATION #1	***9727 CARMENITA***	***E 1/4 - 1/2 (0.394 mi.)***	***188***	***559***
Reg Id: I-10078				
PETERSON/PURITAN INC	***9101 S SORENSEN AVE***	***NW 1/4 - 1/2 (0.410 mi.)***	***190***	***562***
Reg Id: 906700016				

Los Angeles County Industrial Waste and Underground Storage Tank Sites.

A review of the CA LOS ANGELES CO. HMS list, as provided by EDR, and dated 01/16/2018 has revealed that there are 4 CA LOS ANGELES CO. HMS sites within approximately 0.001 miles of the target property.

Equal/Higher Elevation	Address	Direction / Distance	Map ID	Page
WASTE DISPOSAL, INC. Facility ID: 016079-020967	***12731 E LOS NIETOS R***	***0 - 1/8 (0.000 mi.)***	***0***	***10***
CLAUDE LEWIS PROCTOR Facility ID: 012506-012661	***12651 LOS NIETOS RD***	***0 - 1/8 (0.000 mi.)***	***B7***	***71***

Lower Elevation	Address	Direction / Distance	Map ID	Page
CARREONS AUTO BODY R Facility ID: 002728-I02816	***9923 GREEN LEAF***	***0 - 1/8 (0.000 mi.)***	***A10***	***78***
SLEEK CRAFT BOATS Facility ID: 014870-015653	9620 S SANTA FE SPRI	0 - 1/8 (0.000 mi.)	E14	83

CA HWP: Detailed information on permitted hazardous waste facilities and corrective action ("cleanups") tracked in EnviroStor.

A review of the CA HWP list, as provided by EDR, and dated 02/20/2018 has revealed that there are 5 CA HWP sites within approximately 1 mile of the target property.

Equal/Higher Elevation	Address	Direction / Distance	Map ID	Page
ASHLAND DISTRIBUTION EPA Id: CAD044061422 Cleanup Status: CLOSED	10505 S PAINTER AVE	SSE 1/2 - 1 (0.650 mi.)	AO212	721

Lower Elevation	Address	Direction / Distance	Map ID	Page
MCKESSON CORPORATION EPA Id: CAD060395753 Cleanup Status: CLOSED	***9005 SORENSEN AVE***	***NNW 1/2 - 1 (0.506 mi.)***	***AK200***	***590***
DIVERSEY CORP EPA Id: CAD046455747 Cleanup Status: CLOSED	***8921 DICE RD***	***NW 1/2 - 1 (0.662 mi.)***	***AP215***	***732***
PHIBRO-TECH INC.	***8851 DICE ROAD***	***NW 1/2 - 1 (0.784 mi.)***	***AR223***	***789***
WHITTIER PLATING CO. EPA Id: CAD008495129 Cleanup Status: PROTECTIVE FILER	***11642 E PIKE ST***	***WNW 1/2 - 1 (0.939 mi.)***	***235***	***962***

CA Notify 65: Listings of all Proposition 65 incidents reported to counties by the State Water Resources Control Board and the Regional Water Quality Control Board. This database is no longer updated by the reporting agency.

A review of the CA Notify 65 list, as provided by EDR, and dated 03/23/2018 has revealed that there are 3 CA Notify 65 sites within approximately 1 mile of the target property.

Equal/Higher Elevation	Address	Direction / Distance	Map ID	Page
UNOCAL CORPORATION	***9645 SANTA FE SPRING***	***NW 0 - 1/8 (0.109 mi.)***	***M91***	***260***
ENVIROFORM INDUSTRIE	***9624 JOHN ST***	***WNW 1/4 - 1/2 (0.267 mi.)***	***W167***	***495***
ASHLAND CHEMICAL COM	10505 S. PAINTER AVE	SSE 1/2 - 1 (0.595 mi.)	AN209	701

CA WDS: California Water Resources Control Board - Waste Discharge System.

A review of the CA WDS list, as provided by EDR, and dated 06/19/2007 has revealed that there is 1 CA WDS site within approximately 0.001 miles of the target property.

Equal/Higher Elevation	Address	Direction / Distance	Map ID	Page
SEAL METHODS INC Facility Status: A Facility Id: 4 19I017595	12807 LOS NIETOS RD	0 - 1/8 (0.000 mi.)	C31	94

EDR HIGH RISK HISTORICAL RECORDS

EDR Exclusive Records

EDR Hist Auto: EDR has searched selected national collections of business directories and has collected listings of potential gas station/filling station/service station sites that were available to EDR researchers. EDR's review was limited to those categories of sources that might, in EDR's opinion, include gas station/filling station/service station establishments. The categories reviewed included, but were not limited to gas, gas station, gasoline station, filling station, auto, automobile repair, auto service station, service station, etc. This database falls within a category of information EDR classifies as "High Risk Historical Records", or HRHR. EDR's HRHR effort presents unique and sometimes proprietary data about past sites and operations that typically create environmental concerns, but may not show up in current government records searches.

A review of the EDR Hist Auto list, as provided by EDR, has revealed that there are 5 EDR Hist Auto sites within approximately 0.125 miles of the target property.

Equal/Higher Elevation	Address	Direction / Distance	Map ID	Page
BERTS AUTOMOTIVE	12809 LOS NIETOS RD	S 0 - 1/8 (0.006 mi.)	C46	127

Lower Elevation	Address	Direction / Distance	Map ID	Page
ARCH MOBIL HYDRAULIC	9618 SANTA FE SPRING	NNW 0 - 1/8 (0.002 mi.)	E43	121
TOSCO MARKETING COMP	9645 SANTA FE SPRING	NW 0 - 1/8 (0.021 mi.)	E59	147
UNOCAL CORPORATION	9643 SANTA FE SPRING	NW 0 - 1/8 (0.021 mi.)	E61	148
MARINE FUEL AND SERV	9635 SANTA FE SPRING	NNW 0 - 1/8 (0.024 mi.)	E62	148

EDR RECOVERED GOVERNMENT ARCHIVES

Exclusive Recovered Govt. Archives

EXECUTIVE SUMMARY

CA RGA LF: The EDR Recovered Government Archive Landfill database provides a list of landfills derived from historical databases and includes many records that no longer appear in current government lists. Compiled from Records formerly available from the Department of Resources Recycling and Recovery in California.

A review of the CA RGA LF list, as provided by EDR, has revealed that there is 1 CA RGA LF site within approximately 0.001 miles of the target property.

Equal/Higher Elevation	Address	Direction / Distance	Map ID	Page
WASTE DISPOSAL INC Facility ID: 19-AI-5016	12731 E LOS NIETOS R	0 - 1/8 (0.000 mi.)	D17	84

CA RGA LUST: The EDR Recovered Government Archive Leaking Underground Storage Tank database provides a list of LUST incidents derived from historical databases and includes many records that no longer appear in current government lists. Compiled from Records formerly available from the State Water Resources Control Board in California.

A review of the CA RGA LUST list, as provided by EDR, has revealed that there are 3 CA RGA LUST sites within approximately 0.001 miles of the target property.

Equal/Higher Elevation	Address	Direction / Distance	Map ID	Page
TOXICS SPRAY DUST IN	12651 LOS NIETOS ROA	0 - 1/8 (0.000 mi.)	B23	88
TOXIC SPRAY DUST INC	12651 LOS NIETOS RD	0 - 1/8 (0.000 mi.)	B35	97
TOXICS SPRAY DUST IN	12651 LOS NIETOS RD	0 - 1/8 (0.000 mi.)	B41	121

EXECUTIVE SUMMARY

Due to poor or inadequate address information, the following sites were not mapped. Count: 7 records.

Site Name	Database(s)
LARWIL CONSULTANTS/PLATING OPERATI	CA CDL
LUSK COMPANY	SEMS-ARCHIVE
CHEVRON - CONARD SITE	CA CPS-SLIC
MOBIL - OFRP	CA CPS-SLIC
UNOCAL - ALEXANDER FEE	CA CPS-SLIC
WALKER PROPERTIES	CA BOND EXP. PLAN

OVERVIEW MAP - 5330002.2S

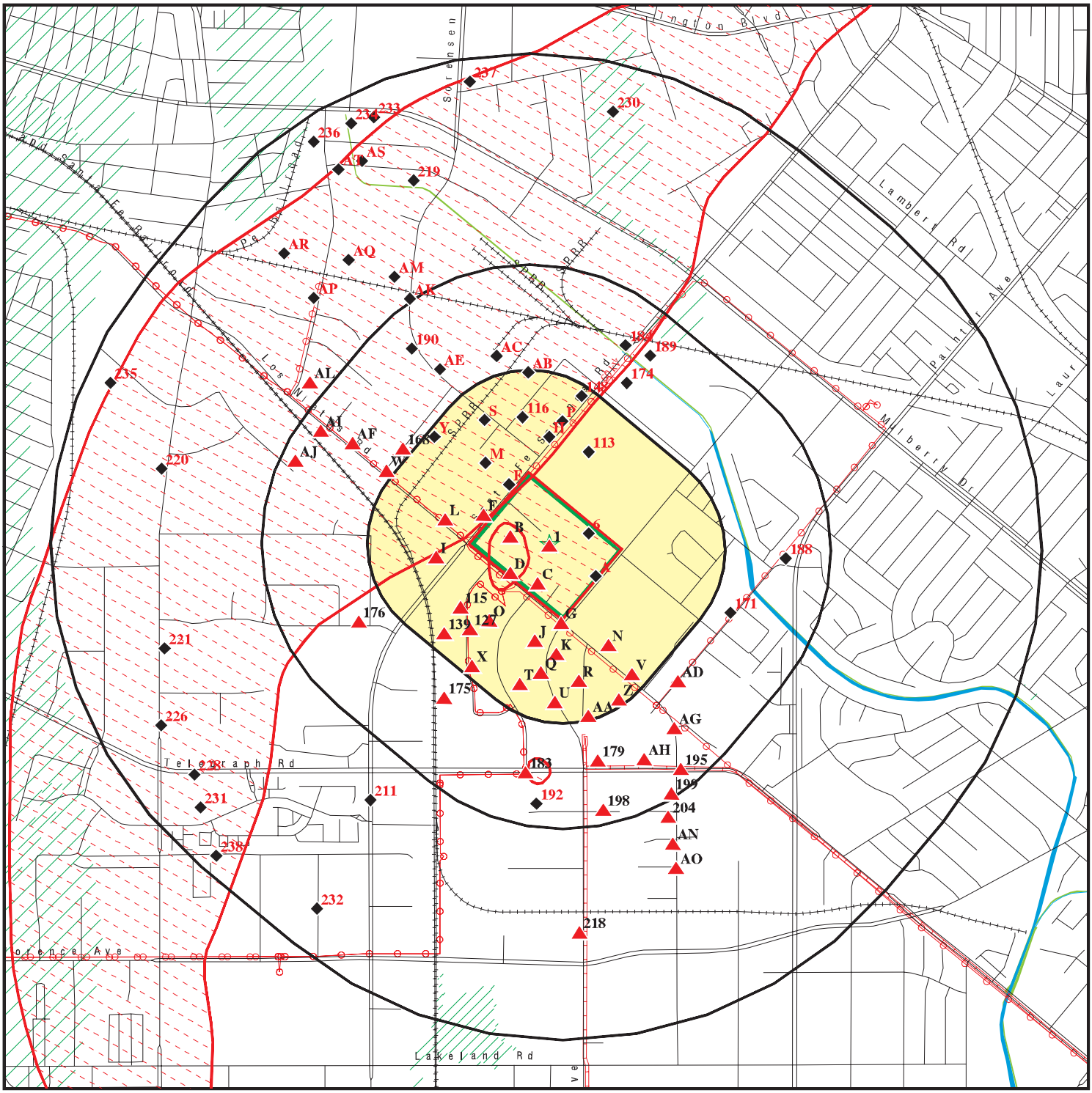

This report includes Interactive Map Layers to display and/or hide map information. The legend includes only those icons for the default map view.

SITE NAME: WDI	CLIENT: Roux Associates
ADDRESS: 9648 Santa Fe Springs Road Santa Fe Springs CA 90670	CONTACT: Monica Mchugh
LAT/LONG: 33.949584 / 118.056625	INQUIRY #: 5330002.2s DATE: June 13, 2018 4:52 am

Copyright © 2018 EDR, Inc. © 2015 TomTom Rel. 2015.

DETAIL MAP - 5330002.2S

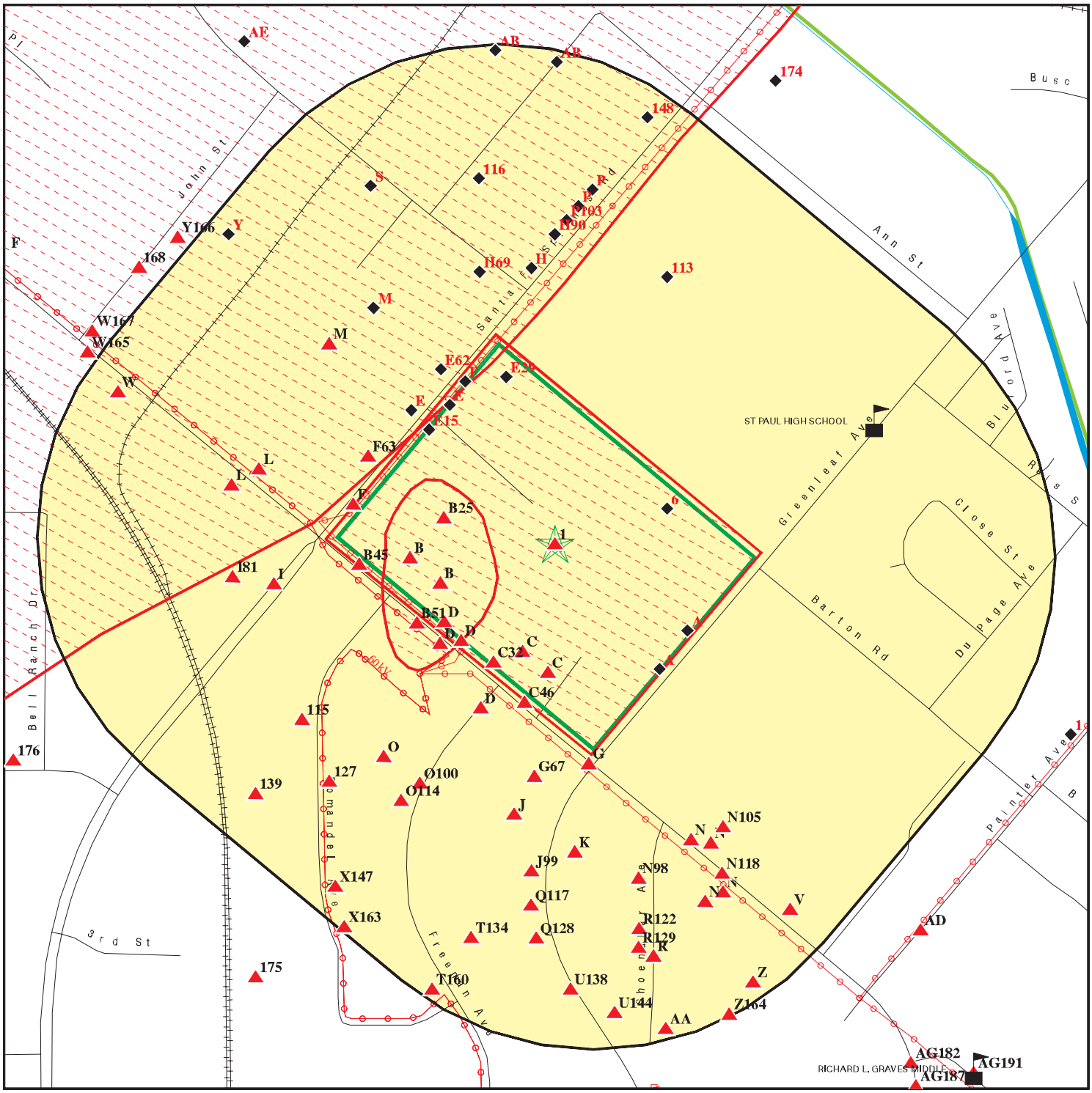

Target Property

Sites at elevations higher than or equal to the target property

Sites at elevations lower than the target property

Manufactured Gas Plants

Sensitive Receptors

National Priority List Sites

Dept. Defense Sites

Indian Reservations BIA

Power transmission lines

Pipelines

100-year flood zone

500-year flood zone

National Wetland Inventory

State Wetlands

Areas of Concern

This report includes Interactive Map Layers to display and/or hide map information. The legend includes only those icons for the default map view.

SITE NAME:	WDI	CLIENT:	Roux Associates
ADDRESS:	9648 Santa Fe Springs Road Santa Fe Springs CA 90670	CONTACT:	Monica Mchugh
LAT/LONG:	33.949584 / 118.056625	INQUIRY #:	5330002.2s
		DATE:	June 13, 2018 4:54 am

Copyright © 2018 EDR, Inc. © 2015 TomTom Rel. 2015.

MAP FINDINGS SUMMARY

Database	Search Distance (Miles)	Target Property	< 1/8	1/8 - 1/4	1/4 - 1/2	1/2 - 1	> 1	Total Plotted
STANDARD ENVIRONMENTAL RECORDS								
Federal NPL site list								
NPL	1.000		2	0	0	0	NR	2
Proposed NPL	1.000		0	0	0	0	NR	0
NPL LIENS	0.001		0	NR	NR	NR	NR	0
Federal Delisted NPL site list								
Delisted NPL	1.000		0	0	0	0	NR	0
Federal CERCLIS list								
FEDERAL FACILITY	0.500		0	0	0	NR	NR	0
SEMS	0.500		3	0	0	NR	NR	3
Federal CERCLIS NFRAP site list								
SEMS-ARCHIVE	0.500		0	1	2	NR	NR	3
Federal RCRA CORRACTS facilities list								
CORRACTS	1.000		1	0	0	5	NR	6
Federal RCRA non-CORRACTS TSD facilities list								
RCRA-TSDF	0.500		1	0	0	NR	NR	1
Federal RCRA generators list								
RCRA-LQG	0.250		10	5	NR	NR	NR	15
RCRA-SQG	0.250		20	16	NR	NR	NR	36
RCRA-CESQG	0.250		0	0	NR	NR	NR	0
Federal institutional controls / engineering controls registries								
LUCIS	0.500		0	0	0	NR	NR	0
US ENG CONTROLS	0.500		2	0	0	NR	NR	2
US INST CONTROL	0.500		2	0	0	NR	NR	2
Federal ERNS list								
ERNS	0.001		0	NR	NR	NR	NR	0
State- and tribal - equivalent NPL								
CA RESPONSE	1.000		0	1	0	3	NR	4
State- and tribal - equivalent CERCLIS								
CA ENVIROSTOR	1.000		6	5	3	30	NR	44
State and tribal landfill and/or solid waste disposal site lists								
CA SWF/LF	0.500		1	0	0	NR	NR	1
State and tribal leaking storage tank lists								
CA LUST	0.500		8	5	17	NR	NR	30

MAP FINDINGS SUMMARY

Database	Search Distance (Miles)	Target Property	< 1/8	1/8 - 1/4	1/4 - 1/2	1/2 - 1	> 1	Total Plotted
INDIAN LUST	0.500		0	0	0	NR	NR	0
CA CPS-SLIC	0.500		2	1	10	NR	NR	13
State and tribal registered storage tank lists								
FEMA UST	0.250		0	0	NR	NR	NR	0
CA UST	0.250		1	0	NR	NR	NR	1
CA AST	0.250		1	5	NR	NR	NR	6
INDIAN UST	0.250		0	0	NR	NR	NR	0
State and tribal voluntary cleanup sites								
CA VCP	0.500		0	0	1	NR	NR	1
INDIAN VCP	0.500		0	0	0	NR	NR	0
State and tribal Brownfields sites								
CA BROWNFIELDS	0.500		0	0	0	NR	NR	0
ADDITIONAL ENVIRONMENTAL RECORDS								
Local Brownfield lists								
US BROWNFIELDS	0.500		0	0	1	NR	NR	1
Local Lists of Landfill / Solid Waste Disposal Sites								
CA WMUDS/SWAT	0.500		2	0	0	NR	NR	2
CA SWRCY	0.500		0	1	0	NR	NR	1
CA HAULERS	0.001		0	NR	NR	NR	NR	0
INDIAN ODI	0.500		0	0	0	NR	NR	0
ODI	0.500		0	0	0	NR	NR	0
DEBRIS REGION 9	0.500		0	0	0	NR	NR	0
IHS OPEN DUMPS	0.500		0	0	0	NR	NR	0
Local Lists of Hazardous waste / Contaminated Sites								
CA AOCONCERN	1.000		0	0	0	0	NR	0
US HIST CDL	0.001		0	NR	NR	NR	NR	0
CA HIST Cal-Sites	1.000		1	0	0	2	NR	3
CA SCH	0.250		0	0	NR	NR	NR	0
CA CDL	0.001		0	NR	NR	NR	NR	0
CA Toxic Pits	1.000		0	0	0	0	NR	0
US CDL	0.001		0	NR	NR	NR	NR	0
CA CERS HAZ WASTE	0.250		0	0	NR	NR	NR	0
Local Lists of Registered Storage Tanks								
CA SWEEPS UST	0.250		12	12	NR	NR	NR	24
CA HIST UST	0.250		16	14	NR	NR	NR	30
CA FID UST	0.250		3	9	NR	NR	NR	12
CA CERS TANKS	0.250		0	0	NR	NR	NR	0
Local Land Records								
CA LIENS	0.001		0	NR	NR	NR	NR	0

MAP FINDINGS SUMMARY

Database	Search Distance (Miles)	Target Property	< 1/8	1/8 - 1/4	1/4 - 1/2	1/2 - 1	> 1	Total Plotted
LIENS 2	0.001		0	NR	NR	NR	NR	0
CA DEED	0.500		1	0	0	NR	NR	1
Records of Emergency Release Reports								
HMIRS	0.001		0	NR	NR	NR	NR	0
CA CHMIRS	0.001	1	0	NR	NR	NR	NR	1
CA LDS	0.001		0	NR	NR	NR	NR	0
CA MCS	0.001		0	NR	NR	NR	NR	0
CA SPILLS 90	0.001		0	NR	NR	NR	NR	0
Other Ascertainable Records								
RCRA NonGen / NLR	0.250		1	4	NR	NR	NR	5
FUDS	1.000		0	0	0	0	NR	0
DOD	1.000		0	0	0	0	NR	0
SCRD DRYCLEANERS	0.500		0	0	0	NR	NR	0
US FIN ASSUR	0.001		0	NR	NR	NR	NR	0
EPA WATCH LIST	0.001		0	NR	NR	NR	NR	0
2020 COR ACTION	0.250		0	0	NR	NR	NR	0
TSCA	0.001		0	NR	NR	NR	NR	0
TRIS	0.001		0	NR	NR	NR	NR	0
SSTS	0.001		0	NR	NR	NR	NR	0
ROD	1.000		2	0	0	0	NR	2
RMP	0.001		0	NR	NR	NR	NR	0
RAATS	0.001		1	NR	NR	NR	NR	1
PRP	0.001		2	NR	NR	NR	NR	2
PADS	0.001		0	NR	NR	NR	NR	0
ICIS	0.001		1	NR	NR	NR	NR	1
FTTS	0.001		0	NR	NR	NR	NR	0
MLTS	0.001		0	NR	NR	NR	NR	0
COAL ASH DOE	0.001		0	NR	NR	NR	NR	0
COAL ASH EPA	0.500		0	0	0	NR	NR	0
PCB TRANSFORMER	0.001		0	NR	NR	NR	NR	0
RADINFO	0.001		0	NR	NR	NR	NR	0
HIST FTTS	0.001		0	NR	NR	NR	NR	0
DOT OPS	0.001		0	NR	NR	NR	NR	0
CONSENT	1.000		0	0	0	0	NR	0
INDIAN RESERV	0.001		0	NR	NR	NR	NR	0
FUSRAP	1.000		0	0	0	0	NR	0
UMTRA	0.500		0	0	0	NR	NR	0
LEAD SMELTERS	0.001		0	NR	NR	NR	NR	0
US AIRS	0.001		0	NR	NR	NR	NR	0
US MINES	0.250		0	0	NR	NR	NR	0
ABANDONED MINES	0.001		0	NR	NR	NR	NR	0
FINDS	0.001		14	NR	NR	NR	NR	14
DOCKET HWC	0.001		0	NR	NR	NR	NR	0
ECHO	0.001		5	NR	NR	NR	NR	5
UXO	1.000		0	0	0	0	NR	0
FUELS PROGRAM	0.250		0	0	NR	NR	NR	0
CA BOND EXP. PLAN	1.000		0	0	1	0	NR	1
CA Cortese	0.500		1	1	0	NR	NR	2
CA CUPA Listings	0.250		0	0	NR	NR	NR	0

MAP FINDINGS SUMMARY

Database	Search Distance (Miles)	Target Property	< 1/8	1/8 - 1/4	1/4 - 1/2	1/2 - 1	> 1	Total Plotted
CA DRYCLEANERS	0.250		0	0	NR	NR	NR	0
CA EMI	0.001		3	NR	NR	NR	NR	3
CA ENF	0.001		0	NR	NR	NR	NR	0
CA Financial Assurance	0.001		0	NR	NR	NR	NR	0
CA HAZNET	0.001		14	NR	NR	NR	NR	14
CA ICE	0.001		0	NR	NR	NR	NR	0
CA HIST CORTESE	0.500		8	4	16	NR	NR	28
CA LOS ANGELES CO. HMS	0.001		4	NR	NR	NR	NR	4
CA HWP	1.000		0	0	0	5	NR	5
CA HWT	0.250		0	0	NR	NR	NR	0
WI MANIFEST	0.250		0	0	NR	NR	NR	0
NY MANIFEST	0.250		0	0	NR	NR	NR	0
AZ MANIFEST	0.250		0	0	NR	NR	NR	0
CA MINES	0.001		0	NR	NR	NR	NR	0
CA MWMP	0.250		0	0	NR	NR	NR	0
CA NPDES	0.001		0	NR	NR	NR	NR	0
CA PEST LIC	0.001		0	NR	NR	NR	NR	0
CA PROC	0.500		0	0	0	NR	NR	0
CA Notify 65	1.000		1	0	1	1	NR	3
LA Co. Site Mitigation	0.001		0	NR	NR	NR	NR	0
CA UIC	0.001		0	NR	NR	NR	NR	0
CA WASTEWATER PITS	0.500		0	0	0	NR	NR	0
CA WDS	0.001		1	NR	NR	NR	NR	1
CA WIP	0.250		0	0	NR	NR	NR	0
CA NON-CASE INFO	0.001		0	NR	NR	NR	NR	0
CA MILITARY PRIV SITES	0.001		0	NR	NR	NR	NR	0
CA CERS	0.001		0	NR	NR	NR	NR	0
CA PROJECT	0.001		0	NR	NR	NR	NR	0
CA OTHER OIL GAS	0.001		0	NR	NR	NR	NR	0
CA UIC GEO	0.001		0	NR	NR	NR	NR	0
CA CIWQS	0.001		0	NR	NR	NR	NR	0
CA PROD WATER PONDS	0.001		0	NR	NR	NR	NR	0
CA WELL STIM PROJ	0.001		0	NR	NR	NR	NR	0
CA SAMPLING POINT	0.001		0	NR	NR	NR	NR	0
EDR HIGH RISK HISTORICAL RECORDS								
EDR Exclusive Records								
EDR MGP	1.000		0	0	0	0	NR	0
EDR Hist Auto	0.125		5	NR	NR	NR	NR	5
EDR Hist Cleaner	0.125		0	NR	NR	NR	NR	0
EDR RECOVERED GOVERNMENT ARCHIVES								
Exclusive Recovered Govt. Archives								
CA RGA LF	0.001		1	NR	NR	NR	NR	1
CA RGA LUST	0.001		3	NR	NR	NR	NR	3
- Totals --		1	162	84	52	46	0	345

MAP FINDINGS SUMMARY

Database	Search Distance (Miles)	Target Property	< 1/8	1/8 - 1/4	1/4 - 1/2	1/2 - 1	> 1	Total Plotted

NOTES:

TP = Target Property

NR = Not Requested at this Search Distance

Sites may be listed in more than one database

1 **CA CHMIRS** **S105656335**
Target Property **SANTA FE STORAGE, 9648 SANTA FE SPRINGS RD**
SANTA FE SPRINGS, CA 90670 **N/A**

Actual:
158 ft.

CHMIRS:

OES Incident Number:	8-2168
OES notification:	05/07/1998
OES Date:	Not reported
OES Time:	Not reported
Date Completed:	**Not reported**
Property Use:	Not reported
Agency Id Number:	Not reported
Agency Incident Number:	Not reported
Time Notified:	Not reported
Time Completed:	Not reported
Surrounding Area:	Not reported
Estimated Temperature:	Not reported
Property Management:	Not reported
More Than Two Substances Involved?:	Not reported
Resp Agncy Personel # Of Decontaminated:	Not reported
Responding Agency Personel # Of Injuries:	Not reported
Responding Agency Personel # Of Fatalities:	Not reported
Others Number Of Decontaminated:	Not reported
Others Number Of Injuries:	Not reported
Others Number Of Fatalities:	Not reported
Vehicle Make/year:	Not reported
Vehicle License Number:	Not reported
Vehicle State:	Not reported
Vehicle Id Number:	Not reported
CA DOT PUC/ICC Number:	Not reported
Company Name:	Not reported
Reporting Officer Name/ID:	Not reported
Report Date:	Not reported
Facility Telephone:	Not reported
Waterway Involved:	No
Waterway:	Not reported
Spill Site:	Not reported
Cleanup By:	Reporting Party
Containment:	Not reported
What Happened:	Not reported
Type:	Not reported
Measure:	Not reported
Other:	Not reported
Date/Time:	Not reported
Year:	1998
Agency:	Santa Fe Springs FD
Incident Date:	5/7/199812:00:00 AM
Admin Agency:	Santa Fe Springs Fire Department
Amount:	Not reported
Contained:	No
Site Type:	Merchant/Business
E Date:	Not reported
Substance:	Hydrogen Sulfide
Gallons:	3
Unknown:	0
Substance #2:	Not reported
Substance #3:	Not reported
Evacuations:	0
Number of Injuries:	0

(Continued) **S105656335**

Number of Fatalities:	0
#1 Pipeline:	Not reported
#2 Pipeline:	Not reported
#3 Pipeline:	Not reported
#1 Vessel >= 300 Tons:	Not reported
#2 Vessel >= 300 Tons:	Not reported
#3 Vessel >= 300 Tons:	Not reported
Evacs:	Not reported
Injuries:	Not reported
Fatals:	Not reported
Comments:	Not reported
Description:	Valve leaking gas, FD came in and shut valve.

NPL **WASTE DISPOSAL, INC.** **NPL 1000397104**
Region **12731 E LOS NIETOS RD** **SEMS CAD980884357**
SANTA FE SPRINGS, CA 90670 **US ENG CONTROLS**
< 1/8 **US INST CONTROL**
1 ft. **ROD**
PRP
CA HIST CORTESE
CA LOS ANGELES CO. HMS

NPL:

EPA ID:	CAD980884357
Cerclis ID:	902140
EPA Region:	9
Federal:	N
Final Date:	1987-07-22 00:00:00
Site Score:	34.600000000000001
Latitude:	33.950000000000003
Longitude:	-118.05500000000001

Category Details:

NPL Status:	Currently on the Final NPL
Category Description:	Depth To Aquifer-> 10 And <= 25 Feet
Category Value:	11

NPL Status:	Currently on the Final NPL
Category Description:	Distance To Nearest Population-> 0 And <= 1/4 Mile
Category Value:	600

Site Details:

Site Name:	WASTE DISPOSAL, INC.
Site Status:	Final
Site Zip:	90670
Site City:	SANTA FE SPRINGS
Site State:	CA
Federal Site:	No
Site County:	LOS ANGELES
EPA Region:	09
Date Proposed:	06/10/86
Date Deleted:	Not reported
Date Finalized:	07/22/87

Substance Details:

NPL Status:	Currently on the Final NPL

WASTE DISPOSAL, INC. (Continued) **1000397104**

Substance ID: Not reported
Substance: Not reported
CAS #: Not reported
Pathway: Not reported
Scoring: Not reported

NPL Status: Currently on the Final NPL
Substance ID: C332
Substance: PHENANTHRENE
CAS #: 85-01-8
Pathway: NO PATHWAY INDICATED
Scoring: 1

NPL Status: Currently on the Final NPL
Substance ID: U019
Substance: BENZENE
CAS #: 71-43-2
Pathway: NO PATHWAY INDICATED
Scoring: 1

NPL Status: Currently on the Final NPL
Substance ID: U022
Substance: BENZO(A)PYRENE
CAS #: 50-32-8
Pathway: GROUND WATER PATHWAY
Scoring: 3

NPL Status: Currently on the Final NPL
Substance ID: U022
Substance: BENZO(A)PYRENE
CAS #: 50-32-8
Pathway: SURFACE WATER PATHWAY
Scoring: 3

NPL Status: Currently on the Final NPL
Substance ID: U188
Substance: PHENOL
CAS #: 108-95-2
Pathway: NO PATHWAY INDICATED
Scoring: 1

NPL Status: Currently on the Final NPL
Substance ID: U220
Substance: TOLUENE
CAS #: 108-88-3
Pathway: NO PATHWAY INDICATED
Scoring: 1

Summary Details:

Conditions at proposal June 10, 1986): Waste Disposal, Inc., is located on a 40-acre tract of land in Santa Fe Springs, Los Angeles County, California. On the land is a concrete-lined pond/sump capacity of 1 million barrels), oil sumps, and a solid waste landfill. The company operated the facility during 1928-65. It was licensed by the California Regional Water Quality Control Board to accept acetylene sludge, brewery residues, and fluids from cesspool operations, and by the Los Angeles County Engineer to accept rotary drilling muds, construction debris, and oil field sump sludges. Unidentified

WASTE DISPOSAL, INC. (Continued) **1000397104**

substances may have been dumped at the facility at night. According to State files, citi ens complained frequently about conditions at the facility throughout its operation. In 1984 and 1985, testing by the City of Santa Fe Springs detected numerous ha ardous substances, including ben o a)pyrene, phenol, ben ene, and toluene, in soil at the facility at depths of 22 feet. Ground water is at about 50 feet beneath the facility. The 15,000 residents of Santa Fe Springs obtain drinking water from wells within 3 miles of the site. Status July 22, 1987): EPA is conducting a search for individuals or companies potentially responsible for wastes associated with the site.

Site Status Details:
NPL Status: Final
Proposed Date: 06/10/1986
Final Date: 07/22/1987
Deleted Date: Not reported

Narratives Details:
NPL Name: WASTE DISPOSAL, INC.
City: SANTA FE SPRINGS
State: CA

SEMS:
Site ID: 902140
EPA ID: CAD980884357
Cong District: Not reported
FIPS Code: 6037
Latitude: 33.950000000000003
Longitude: -118.05500000000001
FF: N
NPL: Currently on the Final NPL
Non NPL Status: Not reported

SEMS Detail:
Region: 9
Site ID: 902140
EPA ID: CAD980884357
Site Name: WASTE DISPOSAL, INC.
NPL: F
FF: N
OU: 0
Action Code: TG
Action Name: TA GRANT
SEQ: 1
Start Date: 1996-09-27 00:00:00
Finish Date: 3/31/1998
Qual: Not reported
Current Action Lead: EPA Perf

Region: 9
Site ID: 902140
EPA ID: CAD980884357
Site Name: WASTE DISPOSAL, INC.
NPL: F
FF: N
OU: 0

WASTE DISPOSAL, INC. (Continued) **1000397104**

Action Code:	AR
Action Name:	ADMIN REC
SEQ:	1
Start Date:	1993-08-12 00:00:00
Finish Date:	5/31/2001
Qual:	V
Current Action Lead:	EPA Perf
Region:	9
Site ID:	902140
EPA ID:	CAD980884357
Site Name:	WASTE DISPOSAL, INC.
NPL:	F
FF:	N
OU:	1
Action Code:	RO
Action Name:	ROD
SEQ:	1
Start Date:	1993-12-27 00:00:00
Finish Date:	12/27/1993
Qual:	Not reported
Current Action Lead:	EPA Perf
Region:	9
Site ID:	902140
EPA ID:	CAD980884357
Site Name:	WASTE DISPOSAL, INC.
NPL:	F
FF:	N
OU:	0
Action Code:	NP
Action Name:	PROPOSED
SEQ:	1
Start Date:	1986-06-10 00:00:00
Finish Date:	6/10/1986
Qual:	Not reported
Current Action Lead:	EPA Perf
Region:	9
Site ID:	902140
EPA ID:	CAD980884357
Site Name:	WASTE DISPOSAL, INC.
NPL:	F
FF:	N
OU:	0
Action Code:	CR
Action Name:	CI
SEQ:	1
Start Date:	2016-01-04 00:00:00
Finish Date:	1/4/2016
Qual:	Not reported
Current Action Lead:	EPA Perf
Region:	9
Site ID:	902140
EPA ID:	CAD980884357
Site Name:	WASTE DISPOSAL, INC.

WASTE DISPOSAL, INC. (Continued) **1000397104**

NPL:	F
FF:	N
OU:	0
Action Code:	DS
Action Name:	DISCVRY
SEQ:	1
Start Date:	1985-01-01 00:00:00
Finish Date:	1/1/1985
Qual:	Not reported
Current Action Lead:	EPA Perf
Region:	9
Site ID:	902140
EPA ID:	CAD980884357
Site Name:	WASTE DISPOSAL, INC.
NPL:	F
FF:	N
OU:	0
Action Code:	FE
Action Name:	5 YEAR
SEQ:	2
Start Date:	2014-04-02 00:00:00
Finish Date:	9/9/2014
Qual:	Not reported
Current Action Lead:	EPA Perf
Region:	9
Site ID:	902140
EPA ID:	CAD980884357
Site Name:	WASTE DISPOSAL, INC.
NPL:	F
FF:	N
OU:	0
Action Code:	RS
Action Name:	RV ASSESS
SEQ:	1
Start Date:	1990-07-02 00:00:00
Finish Date:	7/2/1990
Qual:	Not reported
Current Action Lead:	EPA Perf
Region:	9
Site ID:	902140
EPA ID:	CAD980884357
Site Name:	WASTE DISPOSAL, INC.
NPL:	F
FF:	N
OU:	0
Action Code:	RV
Action Name:	RMVL
SEQ:	1
Start Date:	1988-03-28 00:00:00
Finish Date:	4/27/1988
Qual:	S
Current Action Lead:	EPA Perf
Region:	9

WASTE DISPOSAL, INC. (Continued) **1000397104**

Site ID:	902140
EPA ID:	CAD980884357
Site Name:	WASTE DISPOSAL, INC.
NPL:	F
FF:	N
OU:	0
Action Code:	MA
Action Name:	ST COOP
SEQ:	1
Start Date:	2016-01-04 00:00:00
Finish Date:	1/4/2016
Qual:	Not reported
Current Action Lead:	EPA Perf

Region:	9
Site ID:	902140
EPA ID:	CAD980884357
Site Name:	WASTE DISPOSAL, INC.
NPL:	F
FF:	N
OU:	0
Action Code:	NF
Action Name:	NPL FINL
SEQ:	1
Start Date:	1987-07-22 00:00:00
Finish Date:	7/22/1987
Qual:	Not reported
Current Action Lead:	EPA Perf

Region:	9
Site ID:	902140
EPA ID:	CAD980884357
Site Name:	WASTE DISPOSAL, INC.
NPL:	F
FF:	N
OU:	0
Action Code:	AS
Action Name:	AIR SRVY
SEQ:	1
Start Date:	1998-09-08 00:00:00
Finish Date:	5/30/2001
Qual:	Not reported
Current Action Lead:	EPA Perf

Region:	9
Site ID:	902140
EPA ID:	CAD980884357
Site Name:	WASTE DISPOSAL, INC.
NPL:	F
FF:	N
OU:	0
Action Code:	HR
Action Name:	HAZRANK
SEQ:	1
Start Date:	1985-07-01 00:00:00
Finish Date:	7/1/1985
Qual:	Not reported

WASTE DISPOSAL, INC. (Continued) **1000397104**

Current Action Lead:	EPA Perf
Region:	9
Site ID:	902140
EPA ID:	CAD980884357
Site Name:	WASTE DISPOSAL, INC.
NPL:	F
FF:	N
OU:	0
Action Code:	FE
Action Name:	5 YEAR
SEQ:	1
Start Date:	2008-08-20 00:00:00
Finish Date:	9/4/2009
Qual:	Not reported
Current Action Lead:	EPA Perf
Region:	9
Site ID:	902140
EPA ID:	CAD980884357
Site Name:	WASTE DISPOSAL, INC.
NPL:	F
FF:	N
OU:	0
Action Code:	CM
Action Name:	PCOR
SEQ:	1
Start Date:	2005-08-12 00:00:00
Finish Date:	8/12/2005
Qual:	Not reported
Current Action Lead:	EPA Perf
Region:	9
Site ID:	902140
EPA ID:	CAD980884357
Site Name:	WASTE DISPOSAL, INC.
NPL:	F
FF:	N
OU:	0
Action Code:	RS
Action Name:	RV ASSESS
SEQ:	2
Start Date:	1991-08-13 00:00:00
Finish Date:	8/13/1991
Qual:	Not reported
Current Action Lead:	EPA Perf
Region:	9
Site ID:	902140
EPA ID:	CAD980884357
Site Name:	WASTE DISPOSAL, INC.
NPL:	F
FF:	N
OU:	0
Action Code:	SI
Action Name:	SI
SEQ:	1

WASTE DISPOSAL, INC. (Continued) **1000397104**

Start Date:	1985-07-01 00:00:00
Finish Date:	7/1/1985
Qual:	H
Current Action Lead:	EPA Perf
Region:	9
Site ID:	902140
EPA ID:	CAD980884357
Site Name:	WASTE DISPOSAL, INC.
NPL:	F
FF:	N
OU:	0
Action Code:	TA
Action Name:	TECH ASSIST
SEQ:	1
Start Date:	1998-05-12 00:00:00
Finish Date:	5/4/2001
Qual:	Not reported
Current Action Lead:	EPA Perf
Region:	9
Site ID:	902140
EPA ID:	CAD980884357
Site Name:	WASTE DISPOSAL, INC.
NPL:	F
FF:	N
OU:	1
Action Code:	CO
Action Name:	RI/FS
SEQ:	1
Start Date:	1987-12-22 00:00:00
Finish Date:	12/27/1993
Qual:	Not reported
Current Action Lead:	EPA Perf
Region:	9
Site ID:	902140
EPA ID:	CAD980884357
Site Name:	WASTE DISPOSAL, INC.
NPL:	F
FF:	N
OU:	1
Action Code:	RD
Action Name:	RD
SEQ:	1
Start Date:	1994-09-27 00:00:00
Finish Date:	9/26/1997
Qual:	Not reported
Current Action Lead:	EPA Perf
Region:	9
Site ID:	902140
EPA ID:	CAD980884357
Site Name:	WASTE DISPOSAL, INC.
NPL:	F
FF:	N
OU:	1

WASTE DISPOSAL, INC. (Continued) **1000397104**

Action Code:	BF
Action Name:	PRP RA
SEQ:	1
Start Date:	2002-09-30 00:00:00
Finish Date:	9/14/2006
Qual:	FR
Current Action Lead:	EPA Ovrsght
Region:	9
Site ID:	902140
EPA ID:	CAD980884357
Site Name:	WASTE DISPOSAL, INC.
NPL:	F
FF:	N
OU:	1
Action Code:	BE
Action Name:	PRP RD
SEQ:	1
Start Date:	1997-09-26 00:00:00
Finish Date:	6/17/2003
Qual:	Not reported
Current Action Lead:	EPA Ovrsght
Region:	9
Site ID:	902140
EPA ID:	CAD980884357
Site Name:	WASTE DISPOSAL, INC.
NPL:	F
FF:	N
OU:	1
Action Code:	OM
Action Name:	OM
SEQ:	1
Start Date:	2006-09-15 00:00:00
Finish Date:	Not reported
Qual:	Not reported
Current Action Lead:	EPA Ovrsght
Region:	9
Site ID:	902140
EPA ID:	CAD980884357
Site Name:	WASTE DISPOSAL, INC.
NPL:	F
FF:	N
OU:	0
Action Code:	PA
Action Name:	PA
SEQ:	1
Start Date:	1985-01-01 00:00:00
Finish Date:	2/1/1985
Qual:	H
Current Action Lead:	St Perf

US ENG CONTROLS:

EPA ID:	CAD980884357
Site ID:	0902140

WASTE DISPOSAL, INC. (Continued) **1000397104**

Name: WASTE DISPOSAL, INC.
Address: 12731 E LOS NIETOS RD
SANTA FE SPRINGS, CA 90670
EPA Region: 09
County: LOS ANGELES
Event Code: Not reported
Actual Date: 06/30/2002
Contact Name: Not reported
Contact Phone and Ext: Not reported
Event Code Description: Not reported

Action ID: 001
Action Name: RECORD OF DECISION
Action Completion date: 12/27/1993
Operable Unit: 01
Contaminated Media : Soil
Engineering Control: Cap
Contact Name: Not reported
Contact Phone and Ext: Not reported
Event Code Description: Not reported

Action ID: 001
Action Name: RECORD OF DECISION
Action Completion date: 12/27/1993
Operable Unit: 01
Contaminated Media : Soil
Engineering Control: Consolidate
Contact Name: Not reported
Contact Phone and Ext: Not reported
Event Code Description: Not reported

Action ID: 001
Action Name: RECORD OF DECISION
Action Completion date: 12/27/1993
Operable Unit: 01
Contaminated Media : Soil
Engineering Control: Excavation
Contact Name: Not reported
Contact Phone and Ext: Not reported
Event Code Description: Not reported

Action ID: 001
Action Name: RECORD OF DECISION
Action Completion date: 12/27/1993
Operable Unit: 01
Contaminated Media : Soil
Engineering Control: Monitoring
Contact Name: Not reported
Contact Phone and Ext: Not reported
Event Code Description: Not reported

Action ID: 001
Action Name: RECORD OF DECISION
Action Completion date: 12/27/1993
Operable Unit: 01
Contaminated Media : Soil
Engineering Control: Other, (N.O.S.)

WASTE DISPOSAL, INC. (Continued) **1000397104**

Contact Name: Not reported
Contact Phone and Ext: Not reported
Event Code Description: Not reported

Action ID: 001
Action Name: RECORD OF DECISION
Action Completion date: 12/27/1993
Operable Unit: 01
Contaminated Media : Soil
Engineering Control: Treatment, (N.O.S.)
Contact Name: Not reported
Contact Phone and Ext: Not reported
Event Code Description: Not reported

Action ID: 001
Action Name: ROD Amendment
Action Completion date: 06/21/2002
Operable Unit: 01
Contaminated Media : Air
Engineering Control: Physical/Chemical Treatment, (N.O.S.)
Contact Name: Not reported
Contact Phone and Ext: Not reported
Event Code Description: Not reported

Action ID: 001
Action Name: ROD Amendment
Action Completion date: 06/21/2002
Operable Unit: 01
Contaminated Media : Groundwater
Engineering Control: Monitoring
Contact Name: Not reported
Contact Phone and Ext: Not reported
Event Code Description: Not reported

Action ID: 001
Action Name: ROD Amendment
Action Completion date: 06/21/2002
Operable Unit: 01
Contaminated Media : Leachate
Engineering Control: Physical/Chemical Treatment, (N.O.S.)
Contact Name: Not reported
Contact Phone and Ext: Not reported
Event Code Description: Not reported

Action ID: 001
Action Name: ROD Amendment
Action Completion date: 06/21/2002
Operable Unit: 01
Contaminated Media : Soil
Engineering Control: Cap
Contact Name: Not reported
Contact Phone and Ext: Not reported
Event Code Description: Not reported

US INST CONTROL:
EPA ID: CAD980884357

WASTE DISPOSAL, INC. (Continued) **1000397104**

Site ID: 0902140
Name: WASTE DISPOSAL, INC.
Action Name: RECORD OF DECISION
Address: 12731 E LOS NIETOS RD
SANTA FE SPRINGS, CA 90670
EPA Region: 09
County: LOS ANGELES
Event Code: Not reported
Inst. Control: Deed Restriction
Actual Date: 12/31/1993
Complet. Date: 12/27/1993
Operable Unit: 01
Contaminated Media : Soil
Contact Name : Not reported
Contact Phone and Ext : Not reported
Event Code Description: Not reported

EPA ID: CAD980884357
Site ID: 0902140
Name: WASTE DISPOSAL, INC.
Action Name: ROD Amendment
Address: 12731 E LOS NIETOS RD
SANTA FE SPRINGS, CA 90670
EPA Region: 09
County: LOS ANGELES
Event Code: Not reported
Inst. Control: Groundwater use/well drilling regulation
Actual Date: 06/30/2002
Complet. Date: 06/21/2002
Operable Unit: 01
Contaminated Media : Groundwater
Contact Name : Not reported
Contact Phone and Ext : Not reported
Event Code Description: Not reported

EPA ID: CAD980884357
Site ID: 0902140
Name: WASTE DISPOSAL, INC.
Action Name: ROD Amendment
Address: 12731 E LOS NIETOS RD
SANTA FE SPRINGS, CA 90670
EPA Region: 09
County: LOS ANGELES
Event Code: Not reported
Inst. Control: Covenant
Actual Date: 06/30/2002
Complet. Date: 06/21/2002
Operable Unit: 01
Contaminated Media : Soil
Contact Name : Not reported
Contact Phone and Ext : Not reported
Event Code Description: Not reported

EPA ID: CAD980884357
Site ID: 0902140
Name: WASTE DISPOSAL, INC.
Action Name: ROD Amendment

WASTE DISPOSAL, INC. (Continued) **1000397104**

Address: 12731 E LOS NIETOS RD
SANTA FE SPRINGS, CA 90670
EPA Region: 09
County: LOS ANGELES
Event Code: Not reported
Inst. Control: Zoning regulation
Actual Date: 06/30/2002
Complet. Date: 06/21/2002
Operable Unit: 01
Contaminated Media : Soil
Contact Name : Not reported
Contact Phone and Ext : Not reported
Event Code Description: Not reported

ROD:

Full-text of USEPA Record of Decision(s) is available from EDR.

PRP:

PRP name:
ADELINE R BENNETT LIVING TRUST
ADELINE R BENNETT LIVING TRUST
ADELINE R BENNETT LIVING TRUST
ARCHER DANIELS MIDLAND
ARCHER DANIELS MIDLAND
ARCHER DANIELS MIDLAND
ARCHER-DANIELS-MIDLAND CO.
ARCO CORP
ATLANTIC OIL CO
ATLANTIC OIL CO
ATLANTIC OIL CO
ATLANTIC OIL CO
ATLANTIC RICHFIELD COMPANY
BELL PETROLEUM SERVICES
BELL PETROLEUM SERVICES
BELL PETROLEUM SERVICES
BENNETT, ADELINE R.
BENNETT, ADELINE R.
BETHLEHEM STEEL CORP
BETHLEHEM STEEL CORP
BETHLEHEM STEEL CORP
BETHLEHEM STEEL CORP
BKK CORP.
BKK CORP.
BKK CORP.
BROTHERS MACHINE & TOOLCOMPANY
BROTHERS MACHINE & TOOLCOMPANY
BUSINESS PROPERTIES PARTNERSHIP
BUSINESS PROPERTIES PARTNERSHIP
CAMPBELL, PHIL & GWEN
CAMPBELL, PHIL & GWEN
CAMPBELL, PHIL & GWEN
CANEER, FERNANDO
CANEER, FERNANDO
CANEER, FERNANDO
CANEER, JOSEPH & JOHN
CANEER, JOSEPH & JOHN
CARTER, DELMAR

WASTE DISPOSAL, INC. (Continued) **1000397104**

CARTER, DELMAR
CARTER, ZELDA MAYE
CENCO REFINING CO
CHASIN TRUST
CHASIN TRUST
CHEVRON CHEMICAL CO.
CHEVRON CORPORATION
CHEVRON CORPORATION
CHEVRON CORPORATION
CHEVRON CORPORATION
CHEVRON U S A, INC
CHEVRON U S A, INC
CHEVRON U S A, INC
CHEVRON U S A, INC
CHEVRONTEXACO
CONOCO, INC
CONOCO, INC
CONOCO, INC
CONOCO, INC
CONOPCO, INC
CONOPCO, INC
CONOPCO, INC

Click this hyperlink while viewing on your computer to access
145 additional PRP: record(s) in the EDR Site Report.

HIST CORTESE:
Region: CORTESE
Facility County Code: 19
Reg By: CALSI
Reg Id: 19490194

LOS ANGELES CO. HMS:
Region: LA
Permit Category: I
Facility Id: 016079-020967
Facility Type: 08
Facility Status: Closed
Area: 1H
Permit Number: 0000C9057
Permit Status: Closed

NPL
Region
NE
< 1/8
24 ft.

OMEGA CHEMICAL SITE PRP ORGANIZED GROUP **NPL 1000232419**
12504 - 12512 EAST WHITTIER BL **SEMS CAD042245001**
WHITTIER, CA 90602 **CORRACTS**
RCRA-TSDF
RCRA-LQG
US ENG CONTROLS
US INST CONTROL
CA SWEEPS UST
CA HIST UST
ROD
RAATS
PRP
CA EMI

OMEGA CHEMICAL SITE PRP ORGANIZED GROUP (Continued) **1000232419**

NPL:
EPA ID: CAD042245001
Cerclis ID: 903349
EPA Region: 9
Federal: N
Final Date: 1999-01-19 00:00:00
Site Score: 30.940000000000001
Latitude: 33.969721999999997
Longitude: -118.042222

Site Details:
Site Name: OMEGA CHEMICAL CORPORATION
Site Status: Final
Site Zip: 90602
Site City: WHITTIER
Site State: CA
Federal Site: No
Site County: LOS ANGELES
EPA Region: 09
Date Proposed: 09/29/98
Date Deleted: Not reported
Date Finalized: 01/19/99

Substance Details:
NPL Status: Currently on the Final NPL
Substance ID: Not reported
Substance: Not reported
CAS #: Not reported
Pathway: Not reported
Scoring: Not reported

NPL Status: Currently on the Final NPL
Substance ID: A003
Substance: ANTIMONY AND COMPOUNDS
CAS #: Not reported
Pathway: GROUND WATER PATHWAY
Scoring: 3

NPL Status: Currently on the Final NPL
Substance ID: A005
Substance: ARSENIC AND COMPOUNDS
CAS #: Not reported
Pathway: GROUND WATER PATHWAY
Scoring: 3

NPL Status: Currently on the Final NPL
Substance ID: A006
Substance: BARIUM AND COMPOUNDS
CAS #: Not reported
Pathway: GROUND WATER PATHWAY
Scoring: 3

NPL Status: Currently on the Final NPL
Substance ID: A020
Substance: CHROMIUM AND COMPOUNDS
CAS #: Not reported

OMEGA CHEMICAL SITE PRP ORGANIZED GROUP (Continued) **1000232419**

Pathway: GROUND WATER PATHWAY
Scoring: 3

NPL Status: Currently on the Final NPL
Substance ID: A038
Substance: NICKEL AND COMPOUNDS
CAS #: Not reported
Pathway: NO PATHWAY INDICATED
Scoring: 1

NPL Status: Currently on the Final NPL
Substance ID: A046
Substance: POLYCHLORINATED BIPHENYLS
CAS #: 1336-36-3
Pathway: NO PATHWAY INDICATED
Scoring: 1

NPL Status: Currently on the Final NPL
Substance ID: A091
Substance: 1,1,2-TRICHLORO-1,2,2-TRIFLUOROETHANE
CAS #: 76-13-1
Pathway: GROUND WATER PATHWAY
Scoring: 2

NPL Status: Currently on the Final NPL
Substance ID: C177
Substance: COBALT AND COMPOUNDS
CAS #: Not reported
Pathway: NO PATHWAY INDICATED
Scoring: 1

NPL Status: Currently on the Final NPL
Substance ID: C178
Substance: COPPER AND COMPOUNDS
CAS #: Not reported
Pathway: NO PATHWAY INDICATED
Scoring: 1

NPL Status: Currently on the Final NPL
Substance ID: C247
Substance: ZINC AND COMPOUNDS
CAS #: Not reported
Pathway: NO PATHWAY INDICATED
Scoring: 1

NPL Status: Currently on the Final NPL
Substance ID: C460
Substance: MERCURY
CAS #: 7439-97-6
Pathway: NO PATHWAY INDICATED
Scoring: 1

NPL Status: Currently on the Final NPL
Substance ID: D008
Substance: LEAD (PB)
CAS #: 7439-92-1
Pathway: NO PATHWAY INDICATED

OMEGA CHEMICAL SITE PRP ORGANIZED GROUP (Continued) **1000232419**

Scoring: 1

NPL Status: Currently on the Final NPL
Substance ID: U078
Substance: DICHLOROETHENE, 1,1-
CAS #: 75-35-4
Pathway: GROUND WATER PATHWAY
Scoring: 4

NPL Status: Currently on the Final NPL
Substance ID: U080
Substance: METHYLENE CHLORIDE
CAS #: 75-09-2
Pathway: GROUND WATER PATHWAY
Scoring: 2

NPL Status: Currently on the Final NPL
Substance ID: U121
Substance: TRICHLOROFLUOROMETHANE
CAS #: 75-69-4
Pathway: GROUND WATER PATHWAY
Scoring: 2

NPL Status: Currently on the Final NPL
Substance ID: U210
Substance: TETRACHLOROETHENE
CAS #: 127-18-4
Pathway: GROUND WATER PATHWAY
Scoring: 4

NPL Status: Currently on the Final NPL
Substance ID: U226
Substance: TRICHLOROETHANE, 1,1,1-
CAS #: 71-55-6
Pathway: GROUND WATER PATHWAY
Scoring: 2

NPL Status: Currently on the Final NPL
Substance ID: U228
Substance: TRICHLOROETHYLENE (TCE)
CAS #: 79-01-6
Pathway: GROUND WATER PATHWAY
Scoring: 2

Summary Details:

Conditions at Proposal September 29, 1998): The Omega Chemical Corporation Omega) site is a former ha ardous waste treatment and storage facility that operated from 1976 to 1991 on a 40,000-square foot property in Whittier, Los Angeles County,California. Omega conducted solvent recovery using an on-site fractionation and distillation process and operated as a storage and transfer facility for various ha ardous waste classifications. Ha ardous wastes stored on site contained mainly chlorinated and aromatic solvents. In June 1995, before removal activities, the Omega site consisted of thousands of drums of ha ardous waste, two roll-off bins of hardened resin material, hundreds of empty but contaminated drums, numerous cylinders with capacities ranging from 15 to 20,000 pounds, and various other smaller containers of waste and/or ha ardous waste. Inside the on-site warehouse there were hundreds more 55-gallon drums

OMEGA CHEMICAL SITE PRP ORGANIZED GROUP (Continued) **1000232419**

that Omega claimed to be product and assorted smaller containers of ha ardous material. Since 1991, the California Department of Toxic Substances Control DTSC) and EPA s Ha ardous Waste Management Division have been actively trying to get the owner/operator to remove the wastes and clean up the site.In March 1995, the site owner/operator plead guilty to two felony counts of illegal storage and disposal of ha ardous wastes. On May 9, 1995, EPA issued CERCLA Administrative Order No. 95-15 to the owner of Omega and to generators of ha ardous waste that had shipped major quantities of material to Omega. During 1995, EPA s Superfund Emergency Response Office oversaw Phase I removal activities, during which contractors to a responsible party group removed all ha ardous materials and wastes from the site. Phase II site activities began in November 1995 and included collection and analyses of subsurface soil and ground water at the site. Analytical results indicated that subsurface soil samples were mainly contaminated with tetrachloroethene PCE), with lesser amounts of trichloroethene, dichloroethene and other chlorinated hydrocarbons, Freons and metals. PCE contamination was detected in soil at concentrations ranging from 1.9 milligrams per kilogram mg/kg) to 510 mg/kg. Ground water samples collected at the site contained PCE up to 86,000 micrograms per liter as well as significant concentrations of other chlorinated hydrocarbons and Freons. Phase II activities documented the presence of PCE in shallow ground water ina plume that extends almost 1 mile downgradient of the site. Although the ground water samples were collected in the shallow regional aquifer of the Lakewood Formation and most of the municipal drinking water wells draw water from the San Pedro Formation, California Department of Water Resources hydrogeologic cross-sections of the Lakewood and Upper San Pedro Formations indicate that aquifers are interconnected within 2 miles of the site. Eight water purveyors draw ground water from 35 wells within 4 miles of the site to supply drinking water to approximately 284,270 people. The nearest well to the site is 1.3 miles to the west. This and nearly two-thirds of the wells within 4 miles draw water from the Lakewood and Upper San Pedro formation aquifers. The San Gabriel River is the nearest surface water body at approximately 2.5 miles from the site. The site is located in a mixed industrial and residential community, with residences located across Whittier Boulevard tothe northeast. Status January 1999): EPA is considering various alternatives for the site. The description of the site release) is based on information available at the time the site was scored. The description may change as additional information is gathered on the sources and extent of contamination. See 56 FR 5600, February 11, 1991, or subsequent FR notices.

Site Status Details:

NPL Status:	Final
Proposed Date:	09/29/1998
Final Date:	01/19/1999
Deleted Date:	Not reported

Narratives Details:

NPL Name:	OMEGA CHEMICAL CORPORATION
City:	WHITTIER
State:	CA

SEMS:

Site ID:	903349
EPA ID:	CAD042245001
Cong District:	Not reported
FIPS Code:	6037

OMEGA CHEMICAL SITE PRP ORGANIZED GROUP (Continued) **1000232419**

Latitude: 33.969721999999997
Longitude: -118.042222
FF: N
NPL: Currently on the Final NPL
Non NPL Status: Not reported

SEMS Detail:

Region: 9
Site ID: 903349
EPA ID: CAD042245001
Site Name: OMEGA CHEMICAL CORPORATION
NPL: F
FF: N
OU: 0
Action Code: HR
Action Name: HAZRANK
SEQ: 1
Start Date: 1999-01-19 00:00:00
Finish Date: 1/19/1999
Qual: Not reported
Current Action Lead: EPA Perf

Region: 9
Site ID: 903349
EPA ID: CAD042245001
Site Name: OMEGA CHEMICAL CORPORATION
NPL: F
FF: N
OU: 2
Action Code: RI
Action Name: RI
SEQ: 1
Start Date: 2000-04-11 00:00:00
Finish Date: 8/30/2010
Qual: Not reported
Current Action Lead: EPA Perf

Region: 9
Site ID: 903349
EPA ID: CAD042245001
Site Name: OMEGA CHEMICAL CORPORATION
NPL: F
FF: N
OU: 2
Action Code: RO
Action Name: ROD
SEQ: 1
Start Date: 2011-09-20 00:00:00
Finish Date: 9/20/2011
Qual: Not reported
Current Action Lead: EPA Perf

Region: 9
Site ID: 903349
EPA ID: CAD042245001
Site Name: OMEGA CHEMICAL CORPORATION
NPL: F
FF: N

OMEGA CHEMICAL SITE PRP ORGANIZED GROUP (Continued) **1000232419**

OU:	0
Action Code:	PA
Action Name:	PA
SEQ:	1
Start Date:	1990-06-01 00:00:00
Finish Date:	6/1/1990
Qual:	D
Current Action Lead:	EPA Perf
Region:	9
Site ID:	903349
EPA ID:	CAD042245001
Site Name:	OMEGA CHEMICAL CORPORATION
NPL:	F
FF:	N
OU:	2
Action Code:	RI
Action Name:	RI
SEQ:	2
Start Date:	2011-09-21 00:00:00
Finish Date:	Not reported
Qual:	Not reported
Current Action Lead:	EPA Perf
Region:	9
Site ID:	903349
EPA ID:	CAD042245001
Site Name:	OMEGA CHEMICAL CORPORATION
NPL:	F
FF:	N
OU:	0
Action Code:	CR
Action Name:	CI
SEQ:	2
Start Date:	2011-12-08 00:00:00
Finish Date:	Not reported
Qual:	Not reported
Current Action Lead:	EPA Perf
Region:	9
Site ID:	903349
EPA ID:	CAD042245001
Site Name:	OMEGA CHEMICAL CORPORATION
NPL:	F
FF:	N
OU:	1
Action Code:	TA
Action Name:	TECH ASSIST
SEQ:	2
Start Date:	2015-09-30 00:00:00
Finish Date:	Not reported
Qual:	Not reported
Current Action Lead:	EPA Perf
Region:	9
Site ID:	903349
EPA ID:	CAD042245001

OMEGA CHEMICAL SITE PRP ORGANIZED GROUP (Continued) **1000232419**

Site Name:	OMEGA CHEMICAL CORPORATION
NPL:	F
FF:	N
OU:	0
Action Code:	PA
Action Name:	PA
SEQ:	2
Start Date:	1995-05-10 00:00:00
Finish Date:	5/10/1995
Qual:	H
Current Action Lead:	EPA Perf

Region:	9
Site ID:	903349
EPA ID:	CAD042245001
Site Name:	OMEGA CHEMICAL CORPORATION
NPL:	F
FF:	N
OU:	0
Action Code:	MA
Action Name:	ST COOP
SEQ:	2
Start Date:	2010-10-07 00:00:00
Finish Date:	Not reported
Qual:	Not reported
Current Action Lead:	EPA Perf

Region:	9
Site ID:	903349
EPA ID:	CAD042245001
Site Name:	OMEGA CHEMICAL CORPORATION
NPL:	F
FF:	N
OU:	0
Action Code:	MA
Action Name:	ST COOP
SEQ:	1
Start Date:	2010-10-07 00:00:00
Finish Date:	Not reported
Qual:	Not reported
Current Action Lead:	EPA Perf

Region:	9
Site ID:	903349
EPA ID:	CAD042245001
Site Name:	OMEGA CHEMICAL CORPORATION
NPL:	F
FF:	N
OU:	0
Action Code:	DS
Action Name:	DISCVRY
SEQ:	1
Start Date:	1989-07-12 00:00:00
Finish Date:	7/12/1989
Qual:	Not reported
Current Action Lead:	EPA Perf

OMEGA CHEMICAL SITE PRP ORGANIZED GROUP (Continued) **1000232419**

Region:	9
Site ID:	903349
EPA ID:	CAD042245001
Site Name:	OMEGA CHEMICAL CORPORATION
NPL:	F
FF:	N
OU:	2
Action Code:	FS
Action Name:	FS
SEQ:	1
Start Date:	2006-06-14 00:00:00
Finish Date:	9/20/2011
Qual:	Not reported
Current Action Lead:	EPA Perf

Region:	9
Site ID:	903349
EPA ID:	CAD042245001
Site Name:	OMEGA CHEMICAL CORPORATION
NPL:	F
FF:	N
OU:	0
Action Code:	CR
Action Name:	CI
SEQ:	1
Start Date:	2000-12-19 00:00:00
Finish Date:	Not reported
Qual:	Not reported
Current Action Lead:	EPA Perf

Region:	9
Site ID:	903349
EPA ID:	CAD042245001
Site Name:	OMEGA CHEMICAL CORPORATION
NPL:	F
FF:	N
OU:	0
Action Code:	AR
Action Name:	ADMIN REC
SEQ:	2
Start Date:	2000-07-24 00:00:00
Finish Date:	Not reported
Qual:	Not reported
Current Action Lead:	EPA Perf

Region:	9
Site ID:	903349
EPA ID:	CAD042245001
Site Name:	OMEGA CHEMICAL CORPORATION
NPL:	F
FF:	N
OU:	0
Action Code:	AR
Action Name:	ADMIN REC
SEQ:	1
Start Date:	1995-06-30 00:00:00
Finish Date:	6/30/1995

OMEGA CHEMICAL SITE PRP ORGANIZED GROUP (Continued) **1000232419**

Qual:	V
Current Action Lead:	EPA Perf
Region:	9
Site ID:	903349
EPA ID:	CAD042245001
Site Name:	OMEGA CHEMICAL CORPORATION
NPL:	F
FF:	N
OU:	1
Action Code:	RO
Action Name:	ROD
SEQ:	2
Start Date:	2008-09-30 00:00:00
Finish Date:	9/30/2008
Qual:	Not reported
Current Action Lead:	EPA Perf
Region:	9
Site ID:	903349
EPA ID:	CAD042245001
Site Name:	OMEGA CHEMICAL CORPORATION
NPL:	F
FF:	N
OU:	0
Action Code:	NF
Action Name:	NPL FINL
SEQ:	1
Start Date:	1999-01-19 00:00:00
Finish Date:	1/19/1999
Qual:	Not reported
Current Action Lead:	EPA Perf
Region:	9
Site ID:	903349
EPA ID:	CAD042245001
Site Name:	OMEGA CHEMICAL CORPORATION
NPL:	F
FF:	N
OU:	0
Action Code:	NP
Action Name:	PROPOSED
SEQ:	1
Start Date:	1998-09-29 00:00:00
Finish Date:	9/29/1998
Qual:	Not reported
Current Action Lead:	EPA Perf
Region:	9
Site ID:	903349
EPA ID:	CAD042245001
Site Name:	OMEGA CHEMICAL CORPORATION
NPL:	F
FF:	N
OU:	0
Action Code:	BB
Action Name:	PRP RV

OMEGA CHEMICAL SITE PRP ORGANIZED GROUP (Continued) **1000232419**

SEQ:	1
Start Date:	1995-06-27 00:00:00
Finish Date:	9/24/2001
Qual:	S
Current Action Lead:	EPA Ovrsght
Region:	9
Site ID:	903349
EPA ID:	CAD042245001
Site Name:	OMEGA CHEMICAL CORPORATION
NPL:	F
FF:	N
OU:	3
Action Code:	BB
Action Name:	PRP RV
SEQ:	4
Start Date:	2009-12-15 00:00:00
Finish Date:	Not reported
Qual:	S
Current Action Lead:	EPA Ovrsght
Region:	9
Site ID:	903349
EPA ID:	CAD042245001
Site Name:	OMEGA CHEMICAL CORPORATION
NPL:	F
FF:	N
OU:	1
Action Code:	EE
Action Name:	EE/CA
SEQ:	1
Start Date:	2002-09-30 00:00:00
Finish Date:	9/28/2005
Qual:	Not reported
Current Action Lead:	EPA Ovrsght
Region:	9
Site ID:	903349
EPA ID:	CAD042245001
Site Name:	OMEGA CHEMICAL CORPORATION
NPL:	F
FF:	N
OU:	1
Action Code:	BB
Action Name:	PRP RV
SEQ:	2
Start Date:	2006-07-10 00:00:00
Finish Date:	Not reported
Qual:	S
Current Action Lead:	EPA Ovrsght
Region:	9
Site ID:	903349
EPA ID:	CAD042245001
Site Name:	OMEGA CHEMICAL CORPORATION
NPL:	F
FF:	N

OMEGA CHEMICAL SITE PRP ORGANIZED GROUP (Continued) **1000232419**

OU:	3
Action Code:	BB
Action Name:	PRP RV
SEQ:	3
Start Date:	2007-03-26 00:00:00
Finish Date:	4/4/2007
Qual:	C
Current Action Lead:	EPA Ovrsght
Region:	9
Site ID:	903349
EPA ID:	CAD042245001
Site Name:	OMEGA CHEMICAL CORPORATION
NPL:	F
FF:	N
OU:	1
Action Code:	BF
Action Name:	PRP RA
SEQ:	2
Start Date:	2013-10-30 00:00:00
Finish Date:	Not reported
Qual:	Not reported
Current Action Lead:	EPA Ovrsght
Region:	9
Site ID:	903349
EPA ID:	CAD042245001
Site Name:	OMEGA CHEMICAL CORPORATION
NPL:	F
FF:	N
OU:	1
Action Code:	BE
Action Name:	PRP RD
SEQ:	2
Start Date:	2010-05-14 00:00:00
Finish Date:	10/30/2013
Qual:	Not reported
Current Action Lead:	EPA Ovrsght
Region:	9
Site ID:	903349
EPA ID:	CAD042245001
Site Name:	OMEGA CHEMICAL CORPORATION
NPL:	F
FF:	N
OU:	2
Action Code:	BE
Action Name:	PRP RD
SEQ:	1
Start Date:	2017-03-31 00:00:00
Finish Date:	Not reported
Qual:	Not reported
Current Action Lead:	EPA Ovrsght

CORRACTS:

OMEGA CHEMICAL SITE PRP ORGANIZED GROUP (Continued) **1000232419**

EPA ID: CAD042245001
EPA Region: 09
Area Name: DRUM STORAGE AREAS
Actual Date: Not reported
Action: CA100DC - RFI Imposition, Focused data collection required for stabilization evaluation
NAICS Code(s): 56291
Remediation Services
Original schedule date: 19911209
Schedule end date: Not reported

RCRA-TSDF:
Date form received by agency: 02/22/2010
Facility name: OMEGA CHEMICAL SITE PRP ORGANIZED GROUP
Facility address: 12504 - 12512 EAST WHITTIER BL
VD
WHITTIER, CA 90602
EPA ID: CAD042245001
Mailing address: SCOTT STREET, STE. 101
SAN DIEGO, CA 92106
Contact: EDWARD MODIANO
Contact address: SCOTT STREET, STE. 101
SAN DIEGO, CA 92106
Contact country: US
Contact telephone: 619-546-8377
Contact email: EDM@DEMAXIMIS.COM
EPA Region: 09
Land type: Private
Classification: TSDF
Description: Handler is engaged in the treatment, storage or disposal of hazardous waste
Classification: Large Quantity Generator
Description: Handler: generates 1,000 kg or more of hazardous waste during any calendar month; or generates more than 1 kg of acutely hazardous waste during any calendar month; or generates more than 100 kg of any residue or contaminated soil, waste or other debris resulting from the cleanup of a spill, into or on any land or water, of acutely hazardous waste during any calendar month; or generates 1 kg or less of acutely hazardous waste during any calendar month, and accumulates more than 1 kg of acutely hazardous waste at any time; or generates 100 kg or less of any residue or contaminated soil, waste or other debris resulting from the cleanup of a spill, into or on any land or water, of acutely hazardous waste during any calendar month, and accumulates more than 100 kg of that material at any time

Owner/Operator Summary:
Owner/operator name: OMEGA CHEMICAL SITE PRP ORGANIZED GROUP
Owner/operator address: Not reported
Not reported
Owner/operator country: Not reported
Owner/operator telephone: Not reported
Owner/operator email: Not reported
Owner/operator fax: Not reported
Owner/operator extension: Not reported
Legal status: Private

OMEGA CHEMICAL SITE PRP ORGANIZED GROUP (Continued) **1000232419**

Owner/Operator Type: Operator
Owner/Op start date: 01/01/1992
Owner/Op end date: Not reported

Owner/operator name: OMEGA CHEMICAL SITE PRP OPERATING GROUP
Owner/operator address: Not reported
Not reported
Owner/operator country: US
Owner/operator telephone: Not reported
Owner/operator email: Not reported
Owner/operator fax: Not reported
Owner/operator extension: Not reported
Legal status: Other
Owner/Operator Type: Operator
Owner/Op start date: 05/09/1995
Owner/Op end date: Not reported

Owner/operator name: VAN OWEN HOLDINGS
Owner/operator address: SOUTH SANTA MONICA BLVD.
BEVERLY HILLS, CA 90212
Owner/operator country: US
Owner/operator telephone: Not reported
Owner/operator email: Not reported
Owner/operator fax: Not reported
Owner/operator extension: Not reported
Legal status: Private
Owner/Operator Type: Owner
Owner/Op start date: 01/01/2003
Owner/Op end date: Not reported

Owner/operator name: OMEGA CHEMICAL COMPANY
Owner/operator address: 12504 & 12514 E. WHITTIER BLVD
WHITTIER, CA 90602
Owner/operator country: US
Owner/operator telephone: Not reported
Owner/operator email: Not reported
Owner/operator fax: Not reported
Owner/operator extension: Not reported
Legal status: Private
Owner/Operator Type: Owner
Owner/Op start date: 07/23/1982
Owner/Op end date: Not reported

Handler Activities Summary:
U.S. importer of hazardous waste: No
Mixed waste (haz. and radioactive): No
Recycler of hazardous waste: No
Transporter of hazardous waste: No
Treater, storer or disposer of HW: No
Underground injection activity: No
On-site burner exemption: No
Furnace exemption: No
Used oil fuel burner: No
Used oil processor: No
User oil refiner: No
Used oil fuel marketer to burner: No
Used oil Specification marketer: No

OMEGA CHEMICAL SITE PRP ORGANIZED GROUP (Continued) **1000232419**

Used oil transfer facility: No
Used oil transporter: No

. Waste code: D028
. Waste name: 1,2-DICHLOROETHANE

. Waste code: D029
. Waste name: 1,1-DICHLOROETHYLENE

. Waste code: D039
. Waste name: TETRACHLOROETHYLENE

. Waste code: D040
. Waste name: TRICHLORETHYLENE

Historical Generators:
Date form received by agency: 02/20/2008
Site name: OMEGA CHEMICAL SITE PRP ORGANIZED GROUP
Classification: Large Quantity Generator

. Waste code: D001
. Waste name: IGNITABLE WASTE

. Waste code: D002
. Waste name: CORROSIVE WASTE

. Waste code: D028
. Waste name: 1,2-DICHLOROETHANE

. Waste code: D029
. Waste name: 1,1-DICHLOROETHYLENE

. Waste code: D039
. Waste name: TETRACHLOROETHYLENE

. Waste code: D040
. Waste name: TRICHLORETHYLENE

Date form received by agency: 06/22/2004
Site name: OMEGA CHEMICAL SITE PRP ORGANIZED GROUP
Classification: Small Quantity Generator

Date form received by agency: 06/22/2004
Site name: OMEGA CHEMICAL SITE PRP ORGANIZED GROUP
Classification: Large Quantity Generator

. Waste code: D028
. Waste name: 1,2-DICHLOROETHANE

. Waste code: D029
. Waste name: 1,1-DICHLOROETHYLENE

. Waste code: D039
. Waste name: TETRACHLOROETHYLENE

. Waste code: D040
. Waste name: TRICHLORETHYLENE

OMEGA CHEMICAL SITE PRP ORGANIZED GROUP (Continued) **1000232419**

. Waste code: F002
. Waste name: THE FOLLOWING SPENT HALOGENATED SOLVENTS: TETRACHLOROETHYLENE, METHYLENE CHLORIDE, TRICHLOROETHYLENE, 1,1,1-TRICHLOROETHANE, CHLOROBENZENE, 1,1,2-TRICHLORO-1,2,2-TRIFLUOROETHANE, ORTHO-DICHLOROBENZENE, TRICHLOROFLUOROMETHANE, AND 1,1,2, TRICHLOROETHANE; ALL SPENT SOLVENT MIXTURES/BLENDS CONTAINING, BEFORE USE, A TOTAL OF TEN PERCENT OR MORE (BY VOLUME) OF ONE OR MORE OF THE ABOVE HALOGENATED SOLVENTS OR THOSE SOLVENTS LISTED IN F001, F004, AND F005; AND STILL BOTTOMS FROM THE RECOVERY OF THESE SPENT SOLVENTS AND SPENT SOLVENT MIXTURES.

Date form received by agency: 09/01/1996
Site name: OMEGA CHEMICAL SITE PRP ORG GP
Classification: Small Quantity Generator

Date form received by agency: 07/06/1995
Site name: OMEGA CHEMICAL SITE PRP ORG GP
Classification: Large Quantity Generator

Date form received by agency: 03/05/1990
Site name: OMEGA RECOVERY SERVICE
Classification: Large Quantity Generator

Corrective Action Summary:
Event date: 06/01/1990
Event: CA PRIORITIZATION-HIGH CA PRIORITY

Event date: 06/01/1990
Event: PA OR CERCLA INSPECTION

Event date: 06/01/1990
Event: LEAD AGENCY DETERMINATION

Event date: 07/18/1991
Event: CA PRIORITIZATION-HIGH CA PRIORITY

Event date: 10/17/1991
Event: 3008(H) ENFORCMT INTERIM STATUS

Event date: 12/01/1991
Event: RFI IMPOSITION-FOCUSED DATA COLLECTION REQ STAB EVAL

Event date: 04/07/1995
Event: REFERRED TO A NON-RCRA AUTHORITY-REFERRED TO CERCLA

Event date: Not reported
Event: RFI IMPOSITION-FOCUSED DATA COLLECTION REQ STAB EVAL

Facility Has Received Notices of Violations:
Regulation violated: FR - 264.140-150.H
Area of violation: TSD - Financial Requirements
Date violation determined: 06/11/1996
Date achieved compliance: 01/01/1997
Violation lead agency: State
Enforcement action: Not reported
Enforcement action date: Not reported

OMEGA CHEMICAL SITE PRP ORGANIZED GROUP (Continued) **1000232419**

Enf. disposition status: Not reported
Enf. disp. status date: Not reported
Enforcement lead agency: Not reported
Proposed penalty amount: Not reported
Final penalty amount: Not reported
Paid penalty amount: Not reported

Regulation violated: F - 264.170-177.I
Area of violation: TSD - General
Date violation determined: 10/25/1994
Date achieved compliance: 03/25/1995
Violation lead agency: State
Enforcement action: Not reported
Enforcement action date: Not reported
Enf. disposition status: Not reported
Enf. disp. status date: Not reported
Enforcement lead agency: Not reported
Proposed penalty amount: Not reported
Final penalty amount: Not reported
Paid penalty amount: Not reported

Regulation violated: F - 270
Area of violation: TSD - General
Date violation determined: 10/25/1994
Date achieved compliance: 03/25/1995
Violation lead agency: State
Enforcement action: Not reported
Enforcement action date: Not reported
Enf. disposition status: Not reported
Enf. disp. status date: Not reported
Enforcement lead agency: Not reported
Proposed penalty amount: Not reported
Final penalty amount: Not reported
Paid penalty amount: Not reported

Regulation violated: F - 264.30-37.C
Area of violation: TSD - General
Date violation determined: 01/20/1993
Date achieved compliance: 10/25/1994
Violation lead agency: State
Enforcement action: Not reported
Enforcement action date: Not reported
Enf. disposition status: Not reported
Enf. disp. status date: Not reported
Enforcement lead agency: Not reported
Proposed penalty amount: Not reported
Final penalty amount: Not reported
Paid penalty amount: Not reported

Regulation violated: F - FEA
Area of violation: Formal Enforcement Agreement or Order
Date violation determined: 01/20/1993
Date achieved compliance: 10/25/1994
Violation lead agency: State
Enforcement action: Not reported
Enforcement action date: Not reported
Enf. disposition status: Not reported

OMEGA CHEMICAL SITE PRP ORGANIZED GROUP (Continued) **1000232419**

Enf. disp. status date: Not reported
Enforcement lead agency: Not reported
Proposed penalty amount: Not reported
Final penalty amount: Not reported
Paid penalty amount: Not reported

Regulation violated: FR - 262.10-12.A
Area of violation: Generators - General
Date violation determined: 12/09/1992
Date achieved compliance: 02/02/1993
Violation lead agency: State
Enforcement action: Not reported
Enforcement action date: Not reported
Enf. disposition status: Not reported
Enf. disp. status date: Not reported
Enforcement lead agency: Not reported
Proposed penalty amount: Not reported
Final penalty amount: Not reported
Paid penalty amount: Not reported

Regulation violated: FR - 264.140-150.H
Area of violation: TSD - Financial Requirements
Date violation determined: 11/21/1991
Date achieved compliance: 01/01/1992
Violation lead agency: EPA
Enforcement action: WRITTEN INFORMAL
Enforcement action date: 08/03/1990
Enf. disposition status: Not reported
Enf. disp. status date: Not reported
Enforcement lead agency: State
Proposed penalty amount: Not reported
Final penalty amount: Not reported
Paid penalty amount: Not reported

Regulation violated: F - 270
Area of violation: TSD - General
Date violation determined: 05/14/1991
Date achieved compliance: 10/13/1992
Violation lead agency: State
Enforcement action: Not reported
Enforcement action date: Not reported
Enf. disposition status: Not reported
Enf. disp. status date: Not reported
Enforcement lead agency: Not reported
Proposed penalty amount: Not reported
Final penalty amount: Not reported
Paid penalty amount: Not reported

Regulation violated: F - 268 ALL
Area of violation: LDR - General
Date violation determined: 06/18/1990
Date achieved compliance: 05/14/1991
Violation lead agency: State
Enforcement action: Not reported
Enforcement action date: Not reported
Enf. disposition status: Not reported
Enf. disp. status date: Not reported

OMEGA CHEMICAL SITE PRP ORGANIZED GROUP (Continued) **1000232419**

Enforcement lead agency: Not reported
Proposed penalty amount: Not reported
Final penalty amount: Not reported
Paid penalty amount: Not reported

Regulation violated: F - 264.70-77.E
Area of violation: TSD - General
Date violation determined: 06/18/1990
Date achieved compliance: 05/14/1991
Violation lead agency: State
Enforcement action: Not reported
Enforcement action date: Not reported
Enf. disposition status: Not reported
Enf. disp. status date: Not reported
Enforcement lead agency: Not reported
Proposed penalty amount: Not reported
Final penalty amount: Not reported
Paid penalty amount: Not reported

Regulation violated: F - 268.7
Area of violation: LDR - General
Date violation determined: 06/18/1990
Date achieved compliance: 05/14/1991
Violation lead agency: State
Enforcement action: Not reported
Enforcement action date: Not reported
Enf. disposition status: Not reported
Enf. disp. status date: Not reported
Enforcement lead agency: Not reported
Proposed penalty amount: Not reported
Final penalty amount: Not reported
Paid penalty amount: Not reported

Regulation violated: F - 270
Area of violation: TSD - General
Date violation determined: 06/18/1990
Date achieved compliance: 10/13/1992
Violation lead agency: State
Enforcement action: Not reported
Enforcement action date: Not reported
Enf. disposition status: Not reported
Enf. disp. status date: Not reported
Enforcement lead agency: Not reported
Proposed penalty amount: Not reported
Final penalty amount: Not reported
Paid penalty amount: Not reported

Regulation violated: F - 264.140-150.H
Area of violation: TSD - Financial Requirements
Date violation determined: 05/25/1990
Date achieved compliance: 03/25/1995
Violation lead agency: State
Enforcement action: Not reported
Enforcement action date: Not reported
Enf. disposition status: Not reported
Enf. disp. status date: Not reported
Enforcement lead agency: Not reported

OMEGA CHEMICAL SITE PRP ORGANIZED GROUP (Continued) **1000232419**

Proposed penalty amount: Not reported
Final penalty amount: Not reported
Paid penalty amount: Not reported

Regulation violated: F - 264.140-150.H
Area of violation: TSD - Financial Requirements
Date violation determined: 08/28/1989
Date achieved compliance: 03/25/1995
Violation lead agency: State
Enforcement action: INITIAL 3008(A) COMPLIANCE
Enforcement action date: 12/12/1989
Enf. disposition status: Not reported
Enf. disp. status date: Not reported
Enforcement lead agency: State
Proposed penalty amount: Not reported
Final penalty amount: Not reported
Paid penalty amount: Not reported

Regulation violated: F - 268.7
Area of violation: LDR - General
Date violation determined: 08/21/1989
Date achieved compliance: 03/25/1995
Violation lead agency: State
Enforcement action: Not reported
Enforcement action date: Not reported
Enf. disposition status: Not reported
Enf. disp. status date: Not reported
Enforcement lead agency: Not reported
Proposed penalty amount: Not reported
Final penalty amount: Not reported
Paid penalty amount: Not reported

Regulation violated: F - 270
Area of violation: TSD - General
Date violation determined: 08/21/1989
Date achieved compliance: 03/25/1995
Violation lead agency: State
Enforcement action: Not reported
Enforcement action date: Not reported
Enf. disposition status: Not reported
Enf. disp. status date: Not reported
Enforcement lead agency: Not reported
Proposed penalty amount: Not reported
Final penalty amount: Not reported
Paid penalty amount: Not reported

Regulation violated: F - 268.7
Area of violation: LDR - General
Date violation determined: 08/21/1989
Date achieved compliance: 03/25/1995
Violation lead agency: State
Enforcement action: WRITTEN INFORMAL
Enforcement action date: 10/05/1989
Enf. disposition status: Not reported
Enf. disp. status date: Not reported
Enforcement lead agency: State
Proposed penalty amount: Not reported

OMEGA CHEMICAL SITE PRP ORGANIZED GROUP (Continued) **1000232419**

Final penalty amount: Not reported
Paid penalty amount: Not reported

Regulation violated: F - 270
Area of violation: TSD - General
Date violation determined: 08/21/1989
Date achieved compliance: 03/25/1995
Violation lead agency: State
Enforcement action: WRITTEN INFORMAL
Enforcement action date: 10/05/1989
Enf. disposition status: Not reported
Enf. disp. status date: Not reported
Enforcement lead agency: State
Proposed penalty amount: Not reported
Final penalty amount: Not reported
Paid penalty amount: Not reported

Regulation violated: F - 268 ALL
Area of violation: LDR - General
Date violation determined: 08/21/1989
Date achieved compliance: 06/18/1990
Violation lead agency: State
Enforcement action: WRITTEN INFORMAL
Enforcement action date: 10/05/1989
Enf. disposition status: Not reported
Enf. disp. status date: Not reported
Enforcement lead agency: State
Proposed penalty amount: Not reported
Final penalty amount: Not reported
Paid penalty amount: Not reported

Regulation violated: F - 268 ALL
Area of violation: LDR - General
Date violation determined: 08/21/1989
Date achieved compliance: 06/18/1990
Violation lead agency: State
Enforcement action: Not reported
Enforcement action date: Not reported
Enf. disposition status: Not reported
Enf. disp. status date: Not reported
Enforcement lead agency: Not reported
Proposed penalty amount: Not reported
Final penalty amount: Not reported
Paid penalty amount: Not reported

Regulation violated: F - 270
Area of violation: TSD - General
Date violation determined: 12/04/1987
Date achieved compliance: 01/25/1996
Violation lead agency: EPA
Enforcement action: Not reported
Enforcement action date: 02/08/1988
Enf. disposition status: Not reported
Enf. disp. status date: Not reported
Enforcement lead agency: EPA
Proposed penalty amount: Not reported
Final penalty amount: Not reported

OMEGA CHEMICAL SITE PRP ORGANIZED GROUP (Continued) **1000232419**

Paid penalty amount: Not reported

Regulation violated: F - 268 ALL
Area of violation: LDR - General
Date violation determined: 12/04/1987
Date achieved compliance: 01/25/1996
Violation lead agency: EPA
Enforcement action: Not reported
Enforcement action date: 02/08/1988
Enf. disposition status: Not reported
Enf. disp. status date: Not reported
Enforcement lead agency: EPA
Proposed penalty amount: Not reported
Final penalty amount: Not reported
Paid penalty amount: Not reported

Regulation violated: F - 264.140-150.H
Area of violation: TSD - Financial Requirements
Date violation determined: 12/04/1987
Date achieved compliance: 03/25/1995
Violation lead agency: State
Enforcement action: INITIAL 3008(A) COMPLIANCE
Enforcement action date: 04/15/1988
Enf. disposition status: Not reported
Enf. disp. status date: Not reported
Enforcement lead agency: State
Proposed penalty amount: Not reported
Final penalty amount: Not reported
Paid penalty amount: Not reported

Regulation violated: F - 268.7
Area of violation: LDR - General
Date violation determined: 12/04/1987
Date achieved compliance: 01/25/1996
Violation lead agency: EPA
Enforcement action: Not reported
Enforcement action date: 02/08/1988
Enf. disposition status: Not reported
Enf. disp. status date: Not reported
Enforcement lead agency: EPA
Proposed penalty amount: Not reported
Final penalty amount: Not reported
Paid penalty amount: Not reported

Regulation violated: FR - 268 ALL
Area of violation: LDR - General
Date violation determined: 11/18/1987
Date achieved compliance: 08/18/1989
Violation lead agency: State
Enforcement action: Not reported
Enforcement action date: Not reported
Enf. disposition status: Not reported
Enf. disp. status date: Not reported
Enforcement lead agency: Not reported
Proposed penalty amount: Not reported
Final penalty amount: Not reported
Paid penalty amount: Not reported

OMEGA CHEMICAL SITE PRP ORGANIZED GROUP (Continued) **1000232419**

Regulation violated: FR - 264.110-120.G
Area of violation: TSD - Closure/Post-Closure
Date violation determined: 11/18/1987
Date achieved compliance: 08/18/1989
Violation lead agency: State
Enforcement action: WRITTEN INFORMAL
Enforcement action date: 12/30/1987
Enf. disposition status: Not reported
Enf. disp. status date: Not reported
Enforcement lead agency: State
Proposed penalty amount: Not reported
Final penalty amount: Not reported
Paid penalty amount: Not reported

Regulation violated: FR - 270
Area of violation: TSD - General
Date violation determined: 11/18/1987
Date achieved compliance: 08/18/1989
Violation lead agency: State
Enforcement action: WRITTEN INFORMAL
Enforcement action date: 11/18/1987
Enf. disposition status: Not reported
Enf. disp. status date: Not reported
Enforcement lead agency: State
Proposed penalty amount: Not reported
Final penalty amount: Not reported
Paid penalty amount: Not reported

Regulation violated: FR - 264.70-77.E
Area of violation: TSD - General
Date violation determined: 11/18/1987
Date achieved compliance: 08/18/1989
Violation lead agency: State
Enforcement action: WRITTEN INFORMAL
Enforcement action date: 12/30/1987
Enf. disposition status: Not reported
Enf. disp. status date: Not reported
Enforcement lead agency: State
Proposed penalty amount: Not reported
Final penalty amount: Not reported
Paid penalty amount: Not reported

Regulation violated: FR - 264.70-77.E
Area of violation: TSD - General
Date violation determined: 11/18/1987
Date achieved compliance: 08/18/1989
Violation lead agency: State
Enforcement action: WRITTEN INFORMAL
Enforcement action date: 11/18/1987
Enf. disposition status: Not reported
Enf. disp. status date: Not reported
Enforcement lead agency: State
Proposed penalty amount: Not reported
Final penalty amount: Not reported
Paid penalty amount: Not reported

Regulation violated: FR - 268.7

OMEGA CHEMICAL SITE PRP ORGANIZED GROUP (Continued) **1000232419**

Area of violation: LDR - General
Date violation determined: 11/18/1987
Date achieved compliance: 08/18/1989
Violation lead agency: State
Enforcement action: Not reported
Enforcement action date: Not reported
Enf. disposition status: Not reported
Enf. disp. status date: Not reported
Enforcement lead agency: Not reported
Proposed penalty amount: Not reported
Final penalty amount: Not reported
Paid penalty amount: Not reported

Regulation violated: FR - 264.110-120.G
Area of violation: TSD - Closure/Post-Closure
Date violation determined: 11/18/1987
Date achieved compliance: 08/18/1989
Violation lead agency: State
Enforcement action: WRITTEN INFORMAL
Enforcement action date: 11/18/1987
Enf. disposition status: Not reported
Enf. disp. status date: Not reported
Enforcement lead agency: State
Proposed penalty amount: Not reported
Final penalty amount: Not reported
Paid penalty amount: Not reported

Regulation violated: FR - 270
Area of violation: TSD - General
Date violation determined: 11/18/1987
Date achieved compliance: 08/18/1989
Violation lead agency: State
Enforcement action: WRITTEN INFORMAL
Enforcement action date: 12/30/1987
Enf. disposition status: Not reported
Enf. disp. status date: Not reported
Enforcement lead agency: State
Proposed penalty amount: Not reported
Final penalty amount: Not reported
Paid penalty amount: Not reported

Evaluation Action Summary:
Evaluation date: 06/10/1996
Evaluation: FINANCIAL RECORD REVIEW
Area of violation: TSD - Financial Requirements
Date achieved compliance: 01/01/1997
Evaluation lead agency: State

Evaluation date: 01/25/1996
Evaluation: COMPLIANCE EVALUATION INSPECTION ON-SITE
Area of violation: Not reported
Date achieved compliance: Not reported
Evaluation lead agency: State

Evaluation date: 03/25/1995
Evaluation: NOT A SIGNIFICANT NON-COMPLIER
Area of violation: Not reported

OMEGA CHEMICAL SITE PRP ORGANIZED GROUP (Continued) **1000232419**

Date achieved compliance: Not reported
Evaluation lead agency: State

Evaluation date: 10/25/1994
Evaluation: SIGNIFICANT NON-COMPLIER
Area of violation: Not reported
Date achieved compliance: Not reported
Evaluation lead agency: State

Evaluation date: 10/25/1994
Evaluation: COMPLIANCE EVALUATION INSPECTION ON-SITE
Area of violation: TSD - General
Date achieved compliance: 03/25/1995
Evaluation lead agency: State

Evaluation date: 10/25/1994
Evaluation: NOT A SIGNIFICANT NON-COMPLIER
Area of violation: Not reported
Date achieved compliance: Not reported
Evaluation lead agency: State

Evaluation date: 02/09/1994
Evaluation: COMPLIANCE EVALUATION INSPECTION ON-SITE
Area of violation: Not reported
Date achieved compliance: Not reported
Evaluation lead agency: State Contractor/Grantee

Evaluation date: 01/20/1993
Evaluation: SIGNIFICANT NON-COMPLIER
Area of violation: Not reported
Date achieved compliance: Not reported
Evaluation lead agency: State

Evaluation date: 12/09/1992
Evaluation: COMPLIANCE EVALUATION INSPECTION ON-SITE
Area of violation: Generators - General
Date achieved compliance: 02/02/1993
Evaluation lead agency: State Contractor/Grantee

Evaluation date: 10/13/1992
Evaluation: COMPLIANCE SCHEDULE EVALUATION
Area of violation: Formal Enforcement Agreement or Order
Date achieved compliance: 10/25/1994
Evaluation lead agency: State

Evaluation date: 10/13/1992
Evaluation: COMPLIANCE SCHEDULE EVALUATION
Area of violation: TSD - General
Date achieved compliance: 10/25/1994
Evaluation lead agency: State

Evaluation date: 11/21/1991
Evaluation: FINANCIAL RECORD REVIEW
Area of violation: TSD - Financial Requirements
Date achieved compliance: 01/01/1992
Evaluation lead agency: EPA Contractor/Grantee

OMEGA CHEMICAL SITE PRP ORGANIZED GROUP (Continued) **1000232419**

Evaluation date: 05/14/1991
Evaluation: COMPLIANCE EVALUATION INSPECTION ON-SITE
Area of violation: TSD - General
Date achieved compliance: 10/13/1992
Evaluation lead agency: State

Evaluation date: 06/18/1990
Evaluation: COMPLIANCE EVALUATION INSPECTION ON-SITE
Area of violation: LDR - General
Date achieved compliance: 05/14/1991
Evaluation lead agency: State

Evaluation date: 06/18/1990
Evaluation: COMPLIANCE EVALUATION INSPECTION ON-SITE
Area of violation: TSD - General
Date achieved compliance: 05/14/1991
Evaluation lead agency: State

Evaluation date: 06/18/1990
Evaluation: COMPLIANCE EVALUATION INSPECTION ON-SITE
Area of violation: TSD - General
Date achieved compliance: 10/13/1992
Evaluation lead agency: State

Evaluation date: 05/25/1990
Evaluation: FINANCIAL RECORD REVIEW
Area of violation: TSD - Financial Requirements
Date achieved compliance: 03/25/1995
Evaluation lead agency: State

Evaluation date: 08/28/1989
Evaluation: FINANCIAL RECORD REVIEW
Area of violation: TSD - Financial Requirements
Date achieved compliance: 03/25/1995
Evaluation lead agency: State

Evaluation date: 08/21/1989
Evaluation: COMPLIANCE EVALUATION INSPECTION ON-SITE
Area of violation: LDR - General
Date achieved compliance: 06/18/1990
Evaluation lead agency: State

Evaluation date: 08/21/1989
Evaluation: COMPLIANCE EVALUATION INSPECTION ON-SITE
Area of violation: LDR - General
Date achieved compliance: 03/25/1995
Evaluation lead agency: State

Evaluation date: 08/21/1989
Evaluation: COMPLIANCE EVALUATION INSPECTION ON-SITE
Area of violation: TSD - General
Date achieved compliance: 03/25/1995
Evaluation lead agency: State

Evaluation date: 12/04/1987
Evaluation: COMPLIANCE EVALUATION INSPECTION ON-SITE
Area of violation: TSD - General

OMEGA CHEMICAL SITE PRP ORGANIZED GROUP (Continued) **1000232419**

Date achieved compliance: 01/25/1996
Evaluation lead agency: EPA

Evaluation date: 12/04/1987
Evaluation: FINANCIAL RECORD REVIEW
Area of violation: TSD - Financial Requirements
Date achieved compliance: 03/25/1995
Evaluation lead agency: State

Evaluation date: 12/04/1987
Evaluation: COMPLIANCE EVALUATION INSPECTION ON-SITE
Area of violation: LDR - General
Date achieved compliance: 01/25/1996
Evaluation lead agency: EPA

Evaluation date: 11/18/1987
Evaluation: COMPLIANCE EVALUATION INSPECTION ON-SITE
Area of violation: LDR - General
Date achieved compliance: 08/18/1989
Evaluation lead agency: State

Evaluation date: 11/18/1987
Evaluation: COMPLIANCE EVALUATION INSPECTION ON-SITE
Area of violation: TSD - Closure/Post-Closure
Date achieved compliance: 08/18/1989
Evaluation lead agency: State

Evaluation date: 11/18/1987
Evaluation: COMPLIANCE EVALUATION INSPECTION ON-SITE
Area of violation: TSD - General
Date achieved compliance: 08/18/1989
Evaluation lead agency: State

US ENG CONTROLS:
EPA ID: CAD042245001
Site ID: 0903349
Name: OMEGA CHEMICAL CORPORATION
Address: 12504 AND 12512 E. WHITTIER BOULEVARD
WHITTIER, CA 90602
EPA Region: 09
County: LOS ANGELES
Event Code: Not reported
Actual Date: 06/30/2011
Contact Name: Not reported
Contact Phone and Ext: Not reported
Event Code Description: Not reported

Action ID: 001
Action Name: RECORD OF DECISION
Action Completion date: 09/20/2011
Operable Unit: 02
Contaminated Media : Groundwater
Engineering Control: Chemical Reduction/Oxidation
Contact Name: Not reported
Contact Phone and Ext: Not reported
Event Code Description: Not reported

Action ID: 001

OMEGA CHEMICAL SITE PRP ORGANIZED GROUP (Continued) **1000232419**

Action Name: RECORD OF DECISION
Action Completion date: 09/20/2011
Operable Unit: 02
Contaminated Media : Groundwater
Engineering Control: Discharge
Contact Name: Not reported
Contact Phone and Ext: Not reported
Event Code Description: Not reported

Action ID: 001
Action Name: RECORD OF DECISION
Action Completion date: 09/20/2011
Operable Unit: 02
Contaminated Media : Groundwater
Engineering Control: Extraction
Contact Name: Not reported
Contact Phone and Ext: Not reported
Event Code Description: Not reported

Action ID: 001
Action Name: RECORD OF DECISION
Action Completion date: 09/20/2011
Operable Unit: 02
Contaminated Media : Groundwater
Engineering Control: Filtration
Contact Name: Not reported
Contact Phone and Ext: Not reported
Event Code Description: Not reported

Action ID: 001
Action Name: RECORD OF DECISION
Action Completion date: 09/20/2011
Operable Unit: 02
Contaminated Media : Groundwater
Engineering Control: Liquid Phase Carbon Adsorption
Contact Name: Not reported
Contact Phone and Ext: Not reported
Event Code Description: Not reported

Action ID: 001
Action Name: RECORD OF DECISION
Action Completion date: 09/20/2011
Operable Unit: 02
Contaminated Media : Groundwater
Engineering Control: Monitoring
Contact Name: Not reported
Contact Phone and Ext: Not reported
Event Code Description: Not reported

Action ID: 001
Action Name: RECORD OF DECISION
Action Completion date: 09/20/2011
Operable Unit: 02
Contaminated Media : Groundwater
Engineering Control: Precipitation
Contact Name: Not reported
Contact Phone and Ext: Not reported

OMEGA CHEMICAL SITE PRP ORGANIZED GROUP (Continued) **1000232419**

Event Code Description: Not reported

Action ID: 001
Action Name: RECORD OF DECISION
Action Completion date: 09/20/2011
Operable Unit: 02
Contaminated Media : Groundwater
Engineering Control: Reinjection
Contact Name: Not reported
Contact Phone and Ext: Not reported
Event Code Description: Not reported

Action ID: 001
Action Name: RECORD OF DECISION
Action Completion date: 09/20/2011
Operable Unit: 02
Contaminated Media : Groundwater
Engineering Control: Reuse as Drinking Water
Contact Name: Not reported
Contact Phone and Ext: Not reported
Event Code Description: Not reported

Action ID: 001
Action Name: RECORD OF DECISION
Action Completion date: 09/20/2011
Operable Unit: 02
Contaminated Media : Groundwater
Engineering Control: UV Oxidation
Contact Name: Not reported
Contact Phone and Ext: Not reported
Event Code Description: Not reported

Action ID: 002
Action Name: RECORD OF DECISION
Action Completion date: 09/30/2008
Operable Unit: 01
Contaminated Media : Soil
Engineering Control: Carbon Adsorption
Contact Name: Not reported
Contact Phone and Ext: Not reported
Event Code Description: Not reported

Action ID: 002
Action Name: RECORD OF DECISION
Action Completion date: 09/30/2008
Operable Unit: 01
Contaminated Media : Soil
Engineering Control: Dewatering
Contact Name: Not reported
Contact Phone and Ext: Not reported
Event Code Description: Not reported

Action ID: 002
Action Name: RECORD OF DECISION
Action Completion date: 09/30/2008
Operable Unit: 01
Contaminated Media : Soil

OMEGA CHEMICAL SITE PRP ORGANIZED GROUP (Continued) **1000232419**

Engineering Control: Hot Air Injection
Contact Name: Not reported
Contact Phone and Ext: Not reported
Event Code Description: Not reported

Action ID: 002
Action Name: RECORD OF DECISION
Action Completion date: 09/30/2008
Operable Unit: 01
Contaminated Media : Soil
Engineering Control: Multi-phase extraction
Contact Name: Not reported
Contact Phone and Ext: Not reported
Event Code Description: Not reported

Action ID: 002
Action Name: RECORD OF DECISION
Action Completion date: 09/30/2008
Operable Unit: 01
Contaminated Media : Soil
Engineering Control: Residuals Disposal
Contact Name: Not reported
Contact Phone and Ext: Not reported
Event Code Description: Not reported

Action ID: 002
Action Name: RECORD OF DECISION
Action Completion date: 09/30/2008
Operable Unit: 01
Contaminated Media : Soil
Engineering Control: Soil Vapor Extraction (in-situ)
Contact Name: Not reported
Contact Phone and Ext: Not reported
Event Code Description: Not reported

US INST CONTROL:
EPA ID: CAD042245001
Site ID: 0903349
Name: OMEGA CHEMICAL CORPORATION
Action Name: RECORD OF DECISION
Address: 12504 AND 12512 E. WHITTIER BOULEVARD
WHITTIER, CA 90602
EPA Region: 09
County: LOS ANGELES
Event Code: Not reported
Inst. Control: Notice in Newspaper
Actual Date: 06/30/2011
Complet. Date: 09/20/2011
Operable Unit: 02
Contaminated Media : Groundwater
Contact Name : Not reported
Contact Phone and Ext : Not reported
Event Code Description: Not reported

EPA ID: CAD042245001
Site ID: 0903349

OMEGA CHEMICAL SITE PRP ORGANIZED GROUP (Continued) **1000232419**

Name: OMEGA CHEMICAL CORPORATION
Action Name: RECORD OF DECISION
Address: 12504 AND 12512 E. WHITTIER BOULEVARD
WHITTIER, CA 90602
EPA Region: 09
County: LOS ANGELES
Event Code: Not reported
Inst. Control: Public meetings
Actual Date: 06/30/2011
Complet. Date: 09/20/2011
Operable Unit: 02
Contaminated Media : Groundwater
Contact Name : Not reported
Contact Phone and Ext : Not reported
Event Code Description: Not reported

EPA ID: CAD042245001
Site ID: 0903349
Name: OMEGA CHEMICAL CORPORATION
Action Name: RECORD OF DECISION
Address: 12504 AND 12512 E. WHITTIER BOULEVARD
WHITTIER, CA 90602
EPA Region: 09
County: LOS ANGELES
Event Code: Not reported
Inst. Control: Building, demolition, or excavation regulation
Actual Date: 09/30/2008
Complet. Date: 09/30/2008
Operable Unit: 01
Contaminated Media : Soil
Contact Name : Not reported
Contact Phone and Ext : Not reported
Event Code Description: Not reported

EPA ID: CAD042245001
Site ID: 0903349
Name: OMEGA CHEMICAL CORPORATION
Action Name: RECORD OF DECISION
Address: 12504 AND 12512 E. WHITTIER BOULEVARD
WHITTIER, CA 90602
EPA Region: 09
County: LOS ANGELES
Event Code: Not reported
Inst. Control: Covenant
Actual Date: 09/30/2008
Complet. Date: 09/30/2008
Operable Unit: 01
Contaminated Media : Soil
Contact Name : Not reported
Contact Phone and Ext : Not reported
Event Code Description: Not reported

SWEEPS UST:
Status: Active
Comp Number: 13643
Number: 9
Board Of Equalization: Not reported

OMEGA CHEMICAL SITE PRP ORGANIZED GROUP (Continued) **1000232419**

Referral Date: 06-30-89
Action Date: Not reported
Created Date: 06-30-89
Owner Tank Id: Not reported
SWRCB Tank Id: Not reported
Tank Status: Not reported
Capacity: Not reported
Active Date: Not reported
Tank Use: Not reported
STG: Not reported
Content: Not reported
Number Of Tanks: Not reported

HIST UST:
File Number: Not reported
URL: Not reported
Region: STATE
Facility ID: 00000041598
Facility Type: Other
Other Type: RECYCLING
Contact Name: DENNIS O'MEARA
Telephone: 2136980991
Owner Name: FRED R. RIPPY
Owner Address: 12471 E. WASHINGTON BLVD.
Owner City,St,Zip: WHITTIER, CA 90602
Total Tanks: 0001

Tank Num: 001
Container Num: 1
Year Installed: Not reported
Tank Capacity: 00000000
Tank Used for: PRODUCT
Type of Fuel: Not reported
Container Construction Thickness: Not reported
Leak Detection: None

ROD:
Full-text of USEPA Record of Decision(s) is available from EDR.

PRP name: AAD DISTRIBUTION & DRY CLEANING
ABEX AEROSPACE DIVISION
ABEX AEROSPACE DIVISION
ABEX AEROSPACE DIVISION
ACC CASTING COMPANY
ADVANCED CARDIOVASCULAR SYSTEMS, INC.
AEROSPACE CORPORATION
AIR CONDITIONING CO, INC
AIR PRODUCTS AND CHEMICALS, INC.
AIR PRODUCTS AND CHEMICALS, INC.
AIR PRODUCTS AND CHEMICALS, INC.
ALCOA ELECTRONIC PACKAGING, INC.
ALCOA ELECTRONIC PACKAGING, INC.
ALCOA INC.
ALCOA INC.
ALL-STAR PRINT, INC.
ALLAN HANCOCK COLLEGE

OMEGA CHEMICAL SITE PRP ORGANIZED GROUP (Continued) **1000232419**

ALLEN FOAM CORPORATION
ALLEN L. BENDER, INC.
ALLERGAN, INC.
ALLIED SIGNAL INC N/K/A HONEYWELL INTERNATIONAL INC.
ALLIED SIGNAL INC N/K/A HONEYWELL INTERNATIONAL INC.
ALLIED-SIGNAL, INC.
ALPHA THERAPUETIC
ALPHA THERAPUETIC
ALPHA THERAPUETIC
ALPHA THERAPUETIC
ALPS ELECTRIC (NORTH AMERICA), INC.
AMADA MFG AMERICA INC.
AMCAST AEROSPACE
AMCAST INDUSTRIAL CORPORATION
ANJA ENGINEERING CORPORATION
ANJA ENGINEERING CORPORATION
ANJA ENGINEERING CORPORATION
ANZCO (FORMERLY ANZCO CO.)
ANZON CO
APPLIED AIR ENGINEERING CORPORATION
APPLIED AIR ENGINEERING CORPORATION
APPLIED AIR ENGINEERING CORPORATION
APPLIED MAGNETICS CORPORATION
APPLIED MICRO CIRCUITS CORPORATION
APPLIED MICRO CIRCUITS CORPORATION
APPLIED MICRO CIRCUITS CORPORATION
APPLIED MICRO CIRCUITS CORPORATION
APPROPRIATE TECHNOLOGIES II, INC.
APPROPRIATE TECHNOLOGIES II, INC.
APPROPRIATE TECHNOLOGIES II, INC.
ARISTECH CHEMICAL CORPORATION
ARLON, INC. ADHESIVES/FILM DIVISION
ARLON, INC. ADHESIVES/FILM DIVISION
ARLON, INC. ADHESIVES/FILM DIVISION
ARLON, INC. ADHESIVES/FILM DIVISION
ARMOR ALL PRODUCTS CORPORATION
ARMOR ALL PRODUCTS CORPORATION
ARNOLD CONSTRUCTION CO.
ARROW ELECTRONICS, INC.
ARROWHEAD BRASS PRODUCTS, INC.
ARTESIA MANUFACTURING COMPANY
ARWOOD
ASHLAND CHEMICAL COMPANY

Click this hyperlink while viewing on your computer to access
739 additional PRP: record(s) in the EDR Site Report.

EMI:

Year:	1995
County Code:	19
Air Basin:	SC
Facility ID:	8107
Air District Name:	SC
SIC Code:	2842
Air District Name:	SOUTH COAST AQMD
Community Health Air Pollution Info System:	Not reported
Consolidated Emission Reporting Rule:	Not reported

OMEGA CHEMICAL SITE PRP ORGANIZED GROUP (Continued) **1000232419**

Total Organic Hydrocarbon Gases Tons/Yr:	0
Reactive Organic Gases Tons/Yr:	0
Carbon Monoxide Emissions Tons/Yr:	0
NOX - Oxides of Nitrogen Tons/Yr:	0
SOX - Oxides of Sulphur Tons/Yr:	0
Particulate Matter Tons/Yr:	0
Part. Matter 10 Micrometers and Smllr Tons/Yr:	0

A2 **WASTE DISPOSAL INC** **CA HAZNET** **S112965716**
9905 GREENLEAF AVE **N/A**
< 1/8 **SANTA FE SPRINGS, CA 90670**
1 ft.

Site 1 of 7 in cluster A

Relative: **Lower**
Actual: **157 ft.**

HAZNET:

envid:	S112965716
Year:	2009
GEPAID:	CAC002623450
Contact:	KEN FLOOM
Telephone:	9493740913
Mailing Name:	Not reported
Mailing Address:	9905 GREENLEAF AVE
Mailing City,St,Zip:	SANTA FE SPRINGS, CA 90670
Gen County:	Not reported
TSD EPA ID:	NVT330010000
TSD County:	Not reported
Waste Category:	Polychlorinated biphenyls and material containing PCBs
Disposal Method:	Other Recovery Of Reclamation For Reuse Including Acid Regeneration, Organics Recovery Ect
Tons:	3.9198
Cat Decode:	Not reported
Method Decode:	Not reported
Facility County:	Los Angeles

envid:	S112965716
Year:	2008
GEPAID:	CAC002623450
Contact:	KEN FLOOM
Telephone:	9493740913
Mailing Name:	Not reported
Mailing Address:	9905 GREENLEAF AVE
Mailing City,St,Zip:	SANTA FE SPRINGS, CA 90670
Gen County:	Not reported
TSD EPA ID:	NVT330010000
TSD County:	Not reported
Waste Category:	Polychlorinated biphenyls and material containing PCBs
Disposal Method:	Other Recovery Of Reclamation For Reuse Including Acid Regeneration, Organics Recovery Ect
Tons:	4.23255
Cat Decode:	Not reported
Method Decode:	Not reported
Facility County:	Los Angeles

envid:	S112965716
Year:	2007
GEPAID:	CAC002623450
Contact:	KEN FLOOM
Telephone:	9493740913

WASTE DISPOSAL INC (Continued) **S112965716**

Mailing Name:	Not reported
Mailing Address:	9905 GREENLEAF AVE
Mailing City,St,Zip:	SANTA FE SPRINGS, CA 90670
Gen County:	Not reported
TSD EPA ID:	NVT330010000
TSD County:	Not reported
Waste Category:	Polychlorinated biphenyls and material containing PCBs
Disposal Method:	Landfill Or Surface Impoundment That Will Be Closed As Landfill(To Include On-Site Treatment And/Or Stabilization)
Tons:	10.96
Cat Decode:	Not reported
Method Decode:	Not reported
Facility County:	Los Angeles

B3 **C AND E METAL PRODUCTS INC** **CA HAZNET** **S113106586**
12637 LOS NIETOS RD STE B **N/A**
< 1/8 **SANTA FE SPRINGS, CA 90670**
1 ft.

Site 1 of 15 in cluster B

Relative: HAZNET:
Higher

envid:	S113106586
Year:	2013
GEPAID:	CAL000209274
Contact:	DEAN MILLER/SECTRY
Telephone:	5629466661
Mailing Name:	Not reported
Mailing Address:	12637 LOS NIETOS RD STE A AND B
Mailing City,St,Zip:	SANTA FE SPRINGS, CA 906700000
Gen County:	Los Angeles
TSD EPA ID:	AZR000501510
TSD County:	99
Waste Category:	Not reported
Disposal Method:	Storage, Bulking, And/Or Transfer Off Site--No Treatment/Reovery (H010-H129) Or (H131-H135)
Tons:	0.1
Cat Decode:	Not reported
Method Decode:	Not reported
Facility County:	Not reported

Actual:
160 ft.

envid:	S113106586
Year:	2011
GEPAID:	CAL000209274
Contact:	DEAN MILLER/SECTRY
Telephone:	5629466661
Mailing Name:	Not reported
Mailing Address:	12637 LOS NIETOS RD STE A AND B
Mailing City,St,Zip:	SANTA FE SPRINGS, CA 906700000
Gen County:	Not reported
TSD EPA ID:	CAD099452708
TSD County:	Not reported
Waste Category:	Waste oil and mixed oil
Disposal Method:	Other Recovery Of Reclamation For Reuse Including Acid Regeneration, Organics Recovery Ect
Tons:	0.456
Cat Decode:	Not reported
Method Decode:	Not reported
Facility County:	Los Angeles

C AND E METAL PRODUCTS INC (Continued) **S113106586**

envid: S113106586
Year: 2011
GEPAID: CAL000209274
Contact: DEAN MILLER/SECTRY
Telephone: 5629466661
Mailing Name: Not reported
Mailing Address: 12637 LOS NIETOS RD STE A AND B
Mailing City,St,Zip: SANTA FE SPRINGS, CA 906700000
Gen County: Not reported
TSD EPA ID: CAD099452708
TSD County: Not reported
Waste Category: Waste oil and mixed oil
Disposal Method: Other Recovery Of Reclamation For Reuse Including Acid Regeneration, Organics Recovery Ect
Tons: 0.456
Cat Decode: Not reported
Method Decode: Not reported
Facility County: Los Angeles

envid: S113106586
Year: 2011
GEPAID: CAL000209274
Contact: DEAN MILLER/SECTRY
Telephone: 5629466661
Mailing Name: Not reported
Mailing Address: 12637 LOS NIETOS RD STE A AND B
Mailing City,St,Zip: SANTA FE SPRINGS, CA 906700000
Gen County: Not reported
TSD EPA ID: CAD099452708
TSD County: Not reported
Waste Category: Waste oil and mixed oil
Disposal Method: Other Recovery Of Reclamation For Reuse Including Acid Regeneration, Organics Recovery Ect
Tons: 0.456
Cat Decode: Not reported
Method Decode: Not reported
Facility County: Los Angeles

envid: S113106586
Year: 2011
GEPAID: CAL000209274
Contact: DEAN MILLER/SECTRY
Telephone: 5629466661
Mailing Name: Not reported
Mailing Address: 12637 LOS NIETOS RD STE A AND B
Mailing City,St,Zip: SANTA FE SPRINGS, CA 906700000
Gen County: Not reported
TSD EPA ID: AZR000501510
TSD County: Not reported
Waste Category: Other organic solids
Disposal Method: Storage, Bulking, And/Or Transfer Off Site--No Treatment/Reovery (H010-H129) Or (H131-H135)
Tons: 0.25
Cat Decode: Not reported
Method Decode: Not reported
Facility County: Los Angeles

C AND E METAL PRODUCTS INC (Continued) **S113106586**

Click this hyperlink while viewing on your computer to access
36 additional CA_HAZNET: record(s) in the EDR Site Report.

C4 **FOUR C'S TRANSMISSION** **FINDS** **1023346021**
12807 LOS NIETOS RDNA #A **N/A**
< 1/8 **SANTA FE SPRINGS, CA 90670**
1 ft.

Site 1 of 6 in cluster C

Relative: Higher
Actual: 159 ft.

FINDS:

Registry ID: 110066419762

Environmental Interest/Information System
STATE MASTER

Click this hyperlink while viewing on your computer to access
additional FINDS: detail in the EDR Site Report.

D5 **WASTE DISPOSAL, INC.** **CA ENVIROSTOR** **S111076166**
12731 LOS NIETOS RD **CA SWF/LF** **N/A**
< 1/8 **SANTA FE SPRINGS, CA 90670** **CA DEED**
1 ft. **CA Cortese**

Site 1 of 14 in cluster D

Relative: Higher
Actual: 161 ft.

ENVIROSTOR:

Facility ID:	19490194
Status:	Certified / Operation & Maintenance
Status Date:	09/14/2006
Site Code:	300166
Site Type:	Federal Superfund
Site Type Detailed:	State Response or NPL
Acres:	38
NPL:	YES
Regulatory Agencies:	SMBRP, US EPA
Lead Agency:	US EPA
Program Manager:	Jessy Fierro
Supervisor:	Juli Propes
Division Branch:	Cleanup Chatsworth
Assembly:	57
Senate:	32
Special Program:	EPA - Multi-Site Cooperative Agreement
Restricted Use:	YES
Site Mgmt Req:	NONE SPECIFIED
Funding:	Responsible Party
Latitude:	33.94860
Longitude:	-118.0575
APN:	8167002043
Past Use:	MANUFACTURING - PETROLEUM
Potential COC:	* HALOGENATED ORGANIC COMPOUNDS * HYDROCARBON SOLVENTS * OTHER STILL BOTTOM WASTE * CONTAMINATED SOIL * Sludge - Sewage * TANK BOTTOM WASTES * UNSPECIFIED OIL CONTAINING WASTE * DRILLING MUD Arsenic Benzene Methane Polynuclear aromatic hydrocarbons (PAHs Tetrachloroethylene (PCE TPH-diesel TPH-gas Trichloroethylene (TCE Vinyl chloride

WASTE DISPOSAL, INC. (Continued) **S111076166**

Confirmed COC: * Sludge - Sewage * TANK BOTTOM WASTES * UNSPECIFIED OIL CONTAINING WASTE Arsenic Benzene * DRILLING MUD * HALOGENATED ORGANIC COMPOUNDS * HYDROCARBON SOLVENTS Methane * OTHER STILL BOTTOM WASTE * CONTAMINATED SOIL Polynuclear aromatic hydrocarbons (PAHs Tetrachloroethylene (PCE TPH-diesel TPH-gas Trichloroethylene (TCE Vinyl chloride
Potential Description: OTH, SOIL, SV
Alias Name: CHICKSAN COMPANY
Alias Type: Alternate Name
Alias Name: LOS NIETOS DUMP
Alias Type: Alternate Name
Alias Name: PITTS-HUDSON-CANEER-CARTER DUMP
Alias Type: Alternate Name
Alias Name: SECURITY ENGINEERING
Alias Type: Alternate Name
Alias Name: WDI
Alias Type: Alternate Name
Alias Name: WHITTER DISPOSAL AREA
Alias Type: Alternate Name
Alias Name: WHITTIER AREA DISPOSAL
Alias Type: Alternate Name
Alias Name: WHITTIER ENGRAVING COMPANY
Alias Type: Alternate Name
Alias Name: 8167002043
Alias Type: APN
Alias Name: CAD980884357
Alias Type: EPA Identification Number
Alias Name: 110009268121
Alias Type: EPA (FRS #)
Alias Name: P31051
Alias Type: PCode
Alias Name: 300166
Alias Type: Project Code (Site Code)
Alias Name: 19490194
Alias Type: Envirostor ID Number
Alias Name: http://yosemite.epa.gov/r9/sfund/r9sfdocw.nsf/ViewByEPAID/CAD980884357?OpenDocument
Alias Type: External Website Link / URL

Completed Info:

Completed Area Name: PROJECT WIDE
Completed Sub Area Name: Not reported
Completed Document Type: Land Use Restriction
Completed Date: 10/22/2006
Comments: LUC recorded.

Completed Area Name: PROJECT WIDE
Completed Sub Area Name: Not reported
Completed Document Type: Land Use Restriction
Completed Date: 02/17/2004
Comments: Not reported

Completed Area Name: PROJECT WIDE
Completed Sub Area Name: Not reported
Completed Document Type: Annual Oversight Cost Estimate
Completed Date: 10/31/2016
Comments: DTSC cost estimate for oversight of Operation and Maintenance activities.

WASTE DISPOSAL, INC. (Continued) **S111076166**

Completed Area Name: PROJECT WIDE
Completed Sub Area Name: Not reported
Completed Document Type: Consent Decree
Completed Date: 02/11/2008
Comments: Consent Decree with Powerine, Cenco, Energy Merchant Corp and EPA, DTSC, DFG, Central Coast WQCB.

Completed Area Name: PROJECT WIDE
Completed Sub Area Name: Not reported
Completed Document Type: Operations and Maintenance Report
Completed Date: 05/29/2009
Comments: Not reported

Completed Area Name: PROJECT WIDE
Completed Sub Area Name: Not reported
Completed Document Type: 5 Year Review Reports
Completed Date: 12/10/2009
Comments: Not reported

Completed Area Name: PROJECT WIDE
Completed Sub Area Name: Not reported
Completed Document Type: Operations and Maintenance Report
Completed Date: 12/30/2009
Comments: Not reported

Completed Area Name: PROJECT WIDE
Completed Sub Area Name: Not reported
Completed Document Type: Operations and Maintenance Report
Completed Date: 04/21/2010
Comments: DTSC completed reviewed of monitoring systems.

Completed Area Name: PROJECT WIDE
Completed Sub Area Name: Not reported
Completed Document Type: Operations and Maintenance Report
Completed Date: 12/06/2010
Comments: Comments were provided to WDI Group to be addressed in the next monitoring report.

Completed Area Name: PROJECT WIDE
Completed Sub Area Name: Not reported
Completed Document Type: Operations and Maintenance Report
Completed Date: 08/28/2014
Comments: DTSC completed review.

Completed Area Name: PROJECT WIDE
Completed Sub Area Name: Not reported
Completed Document Type: 5 Year Review Reports
Completed Date: 09/09/2014
Comments: DTSC commented on EPA’s 5-Year Report.

Completed Area Name: PROJECT WIDE
Completed Sub Area Name: Not reported
Completed Document Type: Operations and Maintenance Report
Completed Date: 09/30/2015
Comments: Ongoing monitoring.

Completed Area Name: PROJECT WIDE

WASTE DISPOSAL, INC. (Continued) **S111076166**

Completed Sub Area Name: Not reported
Completed Document Type: Monitoring Report
Completed Date: 03/30/2016
Comments: DTSC accepts the findings in the Report.

Completed Area Name: PROJECT WIDE
Completed Sub Area Name: Not reported
Completed Document Type: Technical Workplan
Completed Date: 02/03/2017
Comments: Not reported

Completed Area Name: PROJECT WIDE
Completed Sub Area Name: Not reported
Completed Document Type: Unilateral Order (I/SE, RAO, CAO, EPA AO)
Completed Date: 08/18/1994
Comments: An Order was issued to the Responsible Parties by the U.S. EPA to perform a remedial design for the remedy described in the Record of Decision for the Soil and Subsurface Gas Operable Unit for the Waste Disposal, Inc. site.

Completed Area Name: PROJECT WIDE
Completed Sub Area Name: Not reported
Completed Document Type: * Discovery
Completed Date: 10/15/1980
Comments: Facility Identified: LACE records - Operated pre-1953. Now an abandoned site. LACE & RWQCB records - accepted acetylene sludge. Records Search: 01/01/49 Pre-1949 operating without permit. 07/15/49 Zoning Administration. Borrow pit, solid fill dumping (violation of special permit #634). 05/10/50 LA County Inspection - Solid fill material and oil well mud being dumped. No in compliance with operations 6am to 6pm. 12/10/50 LA County Field Inspection. 03/09/53 Regional Planning Commission - Conditions of permit being complied with except operation hours. Order to comply with 6am to 6pm operation hours. 12/15/53 County Engr Inspection - No unusual odors. 12/22/53 Regional Planning Commission - Investigation of dump. Complying with conditions of permit. Order to confine materials dumped to rotary drilling mud and solid fill material, and to maintain 24-hour caretaker. 02/13/57 Odor investigations - Management cited in legal complaint. 08/07/58 County Health Inspection - Odors caused by brewery wastes. Recommended not accepting such wastes, control measures, and establish a regular policy.

Completed Area Name: PROJECT WIDE
Completed Sub Area Name: Not reported
Completed Document Type: Consent Decree
Completed Date: 04/15/2008
Comments: DTSC and WDI RPs have signed the CD which addresses recovery of past costs and continued oversight of Site activities (O&M) with EPA.

Completed Area Name: PROJECT WIDE
Completed Sub Area Name: Not reported
Completed Document Type: Consent Order
Completed Date: 03/31/1997
Comments: Order for Remedial Design and other response actions was issued on March 31, 1997. The purpose of the Order is to include additional PRPs to the original Order and to fully characterize the areas of contamination outside the reservoir.

WASTE DISPOSAL, INC. (Continued) **S111076166**

Completed Area Name: PROJECT WIDE
Completed Sub Area Name: Not reported
Completed Document Type: Land Use Restriction
Completed Date: 08/25/2006
Comments: Not reported

Completed Area Name: PROJECT WIDE
Completed Sub Area Name: Not reported
Completed Document Type: Land Use Restriction
Completed Date: 12/14/2005
Comments: LUC recorded.

Completed Area Name: PROJECT WIDE
Completed Sub Area Name: Not reported
Completed Document Type: Land Use Restriction
Completed Date: 05/06/2003
Comments: LUC recorded.

Completed Area Name: PROJECT WIDE
Completed Sub Area Name: Not reported
Completed Document Type: *Engineering Evaluation / Cost Analysis - Non-Time Critical
Completed Date: 05/30/1989
Comments: Not reported

Completed Area Name: PROJECT WIDE
Completed Sub Area Name: Not reported
Completed Document Type: * Engineering Evaluation / Cost Analysis
Completed Date: 05/30/1989
Comments: Groundwater characterization layout & final characterization layout.

Completed Area Name: PROJECT WIDE
Completed Sub Area Name: Not reported
Completed Document Type: Preliminary Assessment Report
Completed Date: 07/19/1984
Comments: Preliminary Assessment Done (RCRA 3012): The site is divided into 21 parcels. Inactive except for west side. Heavy & light manufacturing zone. Future development plans near the groundwater and school. 08/30/49 Concrete-lined 1K barrel pond, oil sumps, solid waste landfill. Owners of site were fined for several violations of the Health & Safety Code. Many odor citations. Recommend core sampling & well testing. Preliminary Assessment submitted to EPA.

Completed Area Name: PROJECT WIDE
Completed Sub Area Name: Not reported
Completed Document Type: Fieldwork
Completed Date: 11/28/2005
Comments: Construction Inspection was conducted 10/27/05. Agencies were satisfied with their observations.

Completed Area Name: PROJECT WIDE
Completed Sub Area Name: Not reported
Completed Document Type: Operations and Maintenance Plan
Completed Date: 09/21/2006
Comments: OMP includes groundwater and leachate monitoring, monitoring and maintenance of RCRA-equivalent caps, monitoring of Environmental Restrictive Covenants.

WASTE DISPOSAL, INC. (Continued) **S111076166**

Completed Area Name: PROJECT WIDE
Completed Sub Area Name: Not reported
Completed Document Type: Remedial Action Completion Report
Completed Date: 09/14/2006
Comments: The Combined reports were approved by EPA after DTSC, EPA, ACE review.
Not reported

Completed Area Name: PROJECT WIDE
Completed Sub Area Name: Not reported
Completed Document Type: Remedy Constructed: Operating Properly & Successfully
Completed Date: 09/14/2006
Comments: The Combined reports were approved by EPA after DTSC, EPA, ACE review.
Not reported

Completed Area Name: PROJECT WIDE
Completed Sub Area Name: Not reported
Completed Document Type: Record of Decision
Completed Date: 12/27/1993
Comments: EPA, after DTSC concurrence, issued the ROD to document the selected remedy which included installation of RCRA cap on landfill area, extraction of subsurface gases, groundwater monitoring and institutional controls.

Completed Area Name: PROJECT WIDE
Completed Sub Area Name: Not reported
Completed Document Type: Remedial Action Implementation Workplan
Completed Date: 11/28/2005
Comments: Not reported

Completed Area Name: PROJECT WIDE
Completed Sub Area Name: Not reported
Completed Document Type: Technical Report
Completed Date: 07/25/2006
Comments: Final CTR reported data, including leachate monitoring data, obtained during the testing period.

Completed Area Name: PROJECT WIDE
Completed Sub Area Name: Not reported
Completed Document Type: Remedial Design - Preliminary/Intermediate
Completed Date: 03/13/2007
Comments: DTSC has provided comments to the workplan for Leachate pump installation.

Completed Area Name: PROJECT WIDE
Completed Sub Area Name: Not reported
Completed Document Type: Fieldwork
Completed Date: 12/11/2007
Comments: Not reported

Completed Area Name: PROJECT WIDE
Completed Sub Area Name: Not reported
Completed Document Type: Operations and Maintenance Report
Completed Date: 06/16/2008
Comments: Not reported

Completed Area Name: PROJECT WIDE
Completed Sub Area Name: Not reported

WASTE DISPOSAL, INC. (Continued) **S111076166**

Completed Document Type: Operations and Maintenance Report
Completed Date: 07/31/2008
Comments: DTSC and EPA have accepted report.

Completed Area Name: PROJECT WIDE
Completed Sub Area Name: Not reported
Completed Document Type: Annual Oversight Cost Estimate
Completed Date: 11/17/2015
Comments: Not reported

Completed Area Name: PROJECT WIDE
Completed Sub Area Name: Not reported
Completed Document Type: Record of Decision - Amendment
Completed Date: 06/21/2002
Comments: The amended ROD was issued on 6/21/02 with DTSC's concurrence. Due to new information that became available regarding the extent and volume of waste on the Site, the amended ROD was issued to address the additional liquid and soil gas problems. The revised remedy includes installation of a RCRA-equivalent cap over the reservoir, engineered capping systems outside of the reservoir, and a Gas collection, extraction and treatment system and liquids collection system for the reservoir area.

Completed Area Name: PROJECT WIDE
Completed Sub Area Name: Not reported
Completed Document Type: Design/Implementation Workplan
Completed Date: 06/17/2003
Comments: The Waste Disposal Inc site operated as a licensed Class III disposal site which received various liquid wastes. Contaminants that have been identified in the soil include PAHs, methane, and heavy metals.

Completed Area Name: PROJECT WIDE
Completed Sub Area Name: Not reported
Completed Document Type: Remedial Action Plan
Completed Date: 12/27/1993
Comments: The final ROD for the Waste Disposal, Inc. site was signed December 27, 1993. The selected remedy for the site is two planned operable units.

Completed Area Name: PROJECT WIDE
Completed Sub Area Name: Not reported
Completed Document Type: Remedial Investigation / Feasibility Study
Completed Date: 08/30/1993
Comments: EPA provided response to DTSC's comments on the FS for Waste Disposal, Inc. site. Final RI/FS completed in August 1993.

Completed Area Name: PROJECT WIDE
Completed Sub Area Name: Not reported
Completed Document Type: * Engineering Evaluation / Cost Analysis
Completed Date: 11/30/1989
Comments: Remedial investigation layout.

Completed Area Name: PROJECT WIDE
Completed Sub Area Name: Not reported
Completed Document Type: Land Use Restriction
Completed Date: 04/06/2004
Comments: LUC recorded.

WASTE DISPOSAL, INC. (Continued) **S111076166**

Completed Area Name: PROJECT WIDE
Completed Sub Area Name: Not reported
Completed Document Type: Land Use Restriction
Completed Date: 05/17/2006
Comments: Land Use Restriction recorded.

Completed Area Name: PROJECT WIDE
Completed Sub Area Name: Not reported
Completed Document Type: Annual Oversight Cost Estimate
Completed Date: 10/31/2014
Comments: Completed.

Completed Area Name: PROJECT WIDE
Completed Sub Area Name: Not reported
Completed Document Type: Land Use Restriction
Completed Date: 01/05/2005
Comments: Covenant recorded.

Completed Area Name: PROJECT WIDE
Completed Sub Area Name: Not reported
Completed Document Type: Land Use Restriction
Completed Date: 07/26/2006
Comments: LUC recorded.

Future Area Name: Not reported
Future Sub Area Name: Not reported
Future Document Type: Not reported
Future Due Date: Not reported
Schedule Area Name: PROJECT WIDE
Schedule Sub Area Name: Not reported
Schedule Document Type: Operations and Maintenance Report
Schedule Due Date: 10/30/2017
Schedule Revised Date: Not reported

LOS ANGELES CO. LF:
Site ID: 2053
Alt. Address: 12807 East Los Nietos Road, Whittier, CA
Site Contact: Not reported
Site Contact Phone: Not reported
Site Email: Not reported
Site Website: Not reported
Site Type: Designated Waste Landfill
Site SWIS Number: 19-AI-5016
Beginning Operation Date: 1928
Ending Operation Date: 1958
Local Enforcement Agency: Not reported
Maximun Depth Fill(Ft): 25
Permitted Capacity: Not reported
Present Use: Commercial; Vacant
Remaining Capacity(Million): Not reported
Status: Closed
Waste Accepted: Not reported
Hours of Operation: Not reported
Disposal Area (Acre): 37

Detail As Of 01/2014:
Operator Name: Unknown

WASTE DISPOSAL, INC. (Continued) **S111076166**

Operator Address: Not reported
Operator City/State/Zip: Not reported
Operator Contact: Not reported
Operator Telephone: Not reported
Operator Email: Not reported
Owner Name: Eddie E. Timms
Owner Address: 12723 Los Nietos Rd
Owner City/State/Zip: Whittier, CA
Owner Contact: Not reported
Owner Telephone: Not reported
Owner Email: Not reported

DEED:
Envirostor ID: 19490194
Area: PROJECT WIDE
Sub Area: Not reported
Site Type: FEDERAL SUPERFUND
Status: CERTIFIED / OPERATION & MAINTENANCE
Agency: Not reported
Covenant Uploaded: Not reported
Deed Date(s): 12/14/2005
File Name: Envirostor Land Use Restrictions

Envirostor ID: 19490194
Area: PROJECT WIDE
Sub Area: Not reported
Site Type: FEDERAL SUPERFUND
Status: CERTIFIED / OPERATION & MAINTENANCE
Agency: Not reported
Covenant Uploaded: Not reported
Deed Date(s): 05/06/2003
File Name: Envirostor Land Use Restrictions

Envirostor ID: 19490194
Area: PROJECT WIDE
Sub Area: Not reported
Site Type: FEDERAL SUPERFUND
Status: CERTIFIED / OPERATION & MAINTENANCE
Agency: Not reported
Covenant Uploaded: Not reported
Deed Date(s): 07/26/2006
File Name: Envirostor Land Use Restrictions

Envirostor ID: 19490194
Area: PROJECT WIDE
Sub Area: Not reported
Site Type: FEDERAL SUPERFUND
Status: CERTIFIED / OPERATION & MAINTENANCE
Agency: Not reported
Covenant Uploaded: Not reported
Deed Date(s): 05/17/2006
File Name: Envirostor Land Use Restrictions

Envirostor ID: 19490194
Area: PROJECT WIDE
Sub Area: Not reported
Site Type: FEDERAL SUPERFUND

WASTE DISPOSAL, INC. (Continued) **S111076166**

Status: CERTIFIED / OPERATION & MAINTENANCE
Agency: Not reported
Covenant Uploaded: Not reported
Deed Date(s): 01/05/2005
File Name: Envirostor Land Use Restrictions

Envirostor ID: 19490194
Area: PROJECT WIDE
Sub Area: Not reported
Site Type: FEDERAL SUPERFUND
Status: CERTIFIED / OPERATION & MAINTENANCE
Agency: Not reported
Covenant Uploaded: Not reported
Deed Date(s): 02/17/2004
File Name: Envirostor Land Use Restrictions

Envirostor ID: 19490194
Area: PROJECT WIDE
Sub Area: Not reported
Site Type: FEDERAL SUPERFUND
Status: CERTIFIED / OPERATION & MAINTENANCE
Agency: Not reported
Covenant Uploaded: Not reported
Deed Date(s): 10/22/2006
File Name: Envirostor Land Use Restrictions

Envirostor ID: 19490194
Area: PROJECT WIDE
Sub Area: Not reported
Site Type: FEDERAL SUPERFUND
Status: CERTIFIED / OPERATION & MAINTENANCE
Agency: Not reported
Covenant Uploaded: Not reported
Deed Date(s): 08/25/2006
File Name: Envirostor Land Use Restrictions

Envirostor ID: 19490194
Area: PROJECT WIDE
Sub Area: Not reported
Site Type: FEDERAL SUPERFUND
Status: CERTIFIED / OPERATION & MAINTENANCE
Agency: Not reported
Covenant Uploaded: Not reported
Deed Date(s): 04/06/2004
File Name: Envirostor Land Use Restrictions

CORTESE:
Region: CORTESE
Envirostor Id: 19490194
Site/Facility Type: FEDERAL SUPERFUND - LISTED
Cleanup Status: CERTIFIED / OPERATION & MAINTENANCE - LAND USE RESTRICTIONS
Status Date: 09/14/2006
Site Code: 300166
Latitude: 33.948604
Longitude: -118.05755
Owner: Not reported
Enf Type: Not reported

WASTE DISPOSAL, INC. (Continued) **S111076166**

Swat R:	Not reported
Flag:	envirostor
Order No:	Not reported
Waste Discharge System No:	Not reported
Effective Date:	Not reported
Region 2:	Not reported
WID Id:	Not reported
Solid Waste Id No:	Not reported
Waste Management Uit Name:	Not reported
File Name:	Haz Waste & Substances Sites

---

6 **TEXAS DEPARTMENT OF TRANSPORTATION** **RCRA NonGen / NLR** **1000397100**
FM 2252 AND NACOGDOCHES RD **TXD987992187**
< 1/8 **NEW BRAUNFELS, TX 78130**
1 ft.

Relative:
Lower

Actual:
157 ft.

RCRA NonGen / NLR:

Date form received by agency:	08/23/2001
Facility name:	TEXAS DEPARTMENT OF TRANSPORTATION
Facility address:	FM 2252 AND NACOGDOCHES RD NEW BRAUNFELS, TX 78130
EPA ID:	TXD987992187
Mailing address:	NW LOOP 410 SAN ANTONIO, TX 78229
Contact:	WILBERT MOORE
Contact address:	NW LOOP 410 SAN ANTONIO, TX 78229
Contact country:	US
Contact telephone:	210-615-5957
Contact email:	Not reported
EPA Region:	06
Classification:	Non-Generator
Description:	Handler: Non-Generators do not presently generate hazardous waste

Owner/Operator Summary:

Owner/operator name:	TEXAS DEPARTMENT OF TRANSPORTATION
Owner/operator address:	NW LOOP 410 SAN ANTONIO, TX 78229
Owner/operator country:	US
Owner/operator telephone:	210-615-5957
Owner/operator email:	Not reported
Owner/operator fax:	Not reported
Owner/operator extension:	Not reported
Legal status:	Not reported
Owner/Operator Type:	Owner
Owner/Op start date:	08/23/2001
Owner/Op end date:	Not reported

Owner/operator name:	TEXAS DEPARTMENT OF TRANSPORTATION
Owner/operator address:	NW LOOP 410 SAN ANTONIO, TX 78229
Owner/operator country:	US
Owner/operator telephone:	210-615-5957
Owner/operator email:	Not reported
Owner/operator fax:	Not reported
Owner/operator extension:	Not reported
Legal status:	Not reported

TEXAS DEPARTMENT OF TRANSPORTATION (Continued) **1000397100**

Owner/Operator Type: Operator
Owner/Op start date: 08/23/2001
Owner/Op end date: Not reported

Handler Activities Summary:
U.S. importer of hazardous waste: No
Mixed waste (haz. and radioactive): No
Recycler of hazardous waste: No
Transporter of hazardous waste: No
Treater, storer or disposer of HW: No
Underground injection activity: No
On-site burner exemption: No
Furnace exemption: No
Used oil fuel burner: No
Used oil processor: No
User oil refiner: No
Used oil fuel marketer to burner: No
Used oil Specification marketer: No
Used oil transfer facility: No
Used oil transporter: No

. Waste code: F002
. Waste name: THE FOLLOWING SPENT HALOGENATED SOLVENTS: TETRACHLOROETHYLENE, METHYLENE CHLORIDE, TRICHLOROETHYLENE, 1,1,1-TRICHLOROETHANE, CHLOROBENZENE, 1,1,2-TRICHLORO-1,2,2-TRIFLUOROETHANE, ORTHO-DICHLOROBENZENE, TRICHLOROFLUOROMETHANE, AND 1,1,2, TRICHLOROETHANE; ALL SPENT SOLVENT MIXTURES/BLENDS CONTAINING, BEFORE USE, A TOTAL OF TEN PERCENT OR MORE (BY VOLUME) OF ONE OR MORE OF THE ABOVE HALOGENATED SOLVENTS OR THOSE SOLVENTS LISTED IN F001, F004, AND F005; AND STILL BOTTOMS FROM THE RECOVERY OF THESE SPENT SOLVENTS AND SPENT SOLVENT MIXTURES.

Historical Generators:
Date form received by agency: 06/05/1997
Site name: TEXAS DEPARTMENT OF TRANSPORTATION
Classification: Conditionally Exempt Small Quantity Generator

. Waste code: F002
. Waste name: THE FOLLOWING SPENT HALOGENATED SOLVENTS: TETRACHLOROETHYLENE, METHYLENE CHLORIDE, TRICHLOROETHYLENE, 1,1,1-TRICHLOROETHANE, CHLOROBENZENE, 1,1,2-TRICHLORO-1,2,2-TRIFLUOROETHANE, ORTHO-DICHLOROBENZENE, TRICHLOROFLUOROMETHANE, AND 1,1,2, TRICHLOROETHANE; ALL SPENT SOLVENT MIXTURES/BLENDS CONTAINING, BEFORE USE, A TOTAL OF TEN PERCENT OR MORE (BY VOLUME) OF ONE OR MORE OF THE ABOVE HALOGENATED SOLVENTS OR THOSE SOLVENTS LISTED IN F001, F004, AND F005; AND STILL BOTTOMS FROM THE RECOVERY OF THESE SPENT SOLVENTS AND SPENT SOLVENT MIXTURES.

Violation Status: No violations found

B7 **CLAUDE LEWIS PROCTOR** **RCRA-SQG** **1000326959**
12651 LOS NIETOS RD **CA ENVIROSTOR** **CAD008495053**
< 1/8 **SANTA FE SPRINGS, CA 90670** **CA LUST**
1 ft. **CA HIST UST**
Site 2 of 15 in cluster B **CA HIST CORTESE**
CA LOS ANGELES CO. HMS

Relative: Higher

Actual: 160 ft.

RCRA-SQG:

Date form received by agency:	05/11/2001
Facility name:	CLAUDE LEWIS PROCTOR
Facility address:	12651 LOS NIETOS RD SANTA FE SPRINGS, CA 90670
EPA ID:	CAD008495053
Mailing address:	1241 MAYAPAN RD LA HABRA HEIGHTS, CA 90631
Contact:	CLAUDE PROCTOR
Contact address:	1241 MAYAPAN RD LA HABRA HEIGHTS, CA 90631
Contact country:	US
Contact telephone:	562-691-4566
Contact email:	Not reported
EPA Region:	09
Land type:	Private
Classification:	Small Small Quantity Generator
Description:	Handler: generates more than 100 and less than 1000 kg of hazardous waste during any calendar month and accumulates less than 6000 kg of hazardous waste at any time; or generates 100 kg or less of hazardous waste during any calendar month, and accumulates more than 1000 kg of hazardous waste at any time

Owner/Operator Summary:

Owner/operator name:	CLAUDE LEWIS PROCTOR
Owner/operator address:	1241 MAYAPAN RD LA HABRA HEIGHTS, CA 90631
Owner/operator country:	Not reported
Owner/operator telephone:	562-691-4566
Owner/operator email:	Not reported
Owner/operator fax:	Not reported
Owner/operator extension:	Not reported
Legal status:	Private
Owner/Operator Type:	Owner
Owner/Op start date:	Not reported
Owner/Op end date:	Not reported

Owner/operator name:	NOT REQUIRED
Owner/operator address:	NOT REQUIRED NOT REQUIRED, ME 99999
Owner/operator country:	Not reported
Owner/operator telephone:	415-555-1212
Owner/operator email:	Not reported
Owner/operator fax:	Not reported
Owner/operator extension:	Not reported
Legal status:	Private
Owner/Operator Type:	Operator
Owner/Op start date:	Not reported
Owner/Op end date:	Not reported

Handler Activities Summary:

CLAUDE LEWIS PROCTOR (Continued) **1000326959**

U.S. importer of hazardous waste: No
Mixed waste (haz. and radioactive): No
Recycler of hazardous waste: No
Transporter of hazardous waste: No
Treater, storer or disposer of HW: No
Underground injection activity: No
On-site burner exemption: No
Furnace exemption: No
Used oil fuel burner: No
Used oil processor: No
User oil refiner: No
Used oil fuel marketer to burner: No
Used oil Specification marketer: No
Used oil transfer facility: No
Used oil transporter: No

. Waste code: D001
. Waste name: IGNITABLE WASTE

Violation Status: No violations found

Evaluation Action Summary:
Evaluation date: 09/19/1985
Evaluation: NON-FINANCIAL RECORD REVIEW
Area of violation: Not reported
Date achieved compliance: Not reported
Evaluation lead agency: State

Evaluation date: 09/19/1985
Evaluation: COMPLIANCE EVALUATION INSPECTION ON-SITE
Area of violation: Not reported
Date achieved compliance: Not reported
Evaluation lead agency: State

Evaluation date: 09/21/1983
Evaluation: COMPLIANCE EVALUATION INSPECTION ON-SITE
Area of violation: Not reported
Date achieved compliance: Not reported
Evaluation lead agency: EPA

ENVIROSTOR:
Facility ID: 19280771
Status: Refer: EPA
Status Date: 09/08/2011
Site Code: Not reported
Site Type: Evaluation
Site Type Detailed: Evaluation
Acres: 0.46
NPL: NO
Regulatory Agencies: SMBRP, RWQCB 4 - Los Angeles, US EPA
Lead Agency: SMBRP
Program Manager: Not reported
Supervisor: Javier Hinojosa
Division Branch: Cleanup Chatsworth
Assembly: 57
Senate: 32
Special Program: EPA - PASI

CLAUDE LEWIS PROCTOR (Continued) **1000326959**

Restricted Use: NO
Site Mgmt Req: NONE SPECIFIED
Funding: Not reported
Latitude: 33.94912
Longitude: -118.0582
APN: 8167002011
Past Use: MANUFACTURING - PESTICIDES, PESTICIDE/INSECTIDE/RODENTICIDE STORAGE
Potential COC: Under Investigation Chlordane DDD DDE DDT Endrin
Confirmed COC: 30004-NO 31001-NO 30006-NO 30007-NO 30008-NO 30010-NO
Potential Description: OTH, SOIL
Alias Name: 8167002011
Alias Type: APN
Alias Name: 19280771
Alias Type: Envirostor ID Number

Completed Info:
Completed Area Name: PROJECT WIDE
Completed Sub Area Name: Not reported
Completed Document Type: PA/SI Site Screening
Completed Date: 06/30/2009
Comments: Not reported

Completed Area Name: PROJECT WIDE
Completed Sub Area Name: Not reported
Completed Document Type: * Discovery
Completed Date: 03/12/1981
Comments: FACILITY IDENTIFIED FAC ID DIRVE BY PHONE CO -OPNS 1955 TO PRESENT

Future Area Name: Not reported
Future Sub Area Name: Not reported
Future Document Type: Not reported
Future Due Date: Not reported
Schedule Area Name: Not reported
Schedule Sub Area Name: Not reported
Schedule Document Type: Not reported
Schedule Due Date: Not reported
Schedule Revised Date: Not reported

LUST:
Lead Agency: LOS ANGELES RWQCB (REGION 4)
Case Type: LUST Cleanup Site
Geo Track: http://geotracker.waterboards.ca.gov/profile_report.asp?global_id=T0603705152
Global Id: T0603705152
Latitude: 33.9489364
Longitude: -118.0587858
Status: Completed - Case Closed
Status Date: 11/24/1997
Case Worker: Not reported
RB Case Number: R-12661
Local Agency: Not reported
File Location: Not reported
Local Case Number: Not reported
Potential Media Affect: Soil
Potential Contaminants of Concern: * Solvents
Site History: Not reported

LUST:
Global Id: T0603705152

CLAUDE LEWIS PROCTOR (Continued) **1000326959**

Contact Type: Local Agency Caseworker
Contact Name: UNK
Organization Name: R4 UNKNOWN
Address: Not reported
City: R4 UNKNOWN
Email: Not reported
Phone Number: Not reported

LUST:
Global Id: T0603705152
Action Type: Other
Date: 06/30/1986
Action: Leak Reported

Global Id: T0603705152
Action Type: Other
Date: 05/20/1986
Action: Leak Discovery

LUST:
Global Id: T0603705152
Status: Open - Case Begin Date
Status Date: 05/20/1986

Global Id: T0603705152
Status: Open - Site Assessment
Status Date: 02/23/1989

Global Id: T0603705152
Status: Completed - Case Closed
Status Date: 11/24/1997

LUST REG 4:
Region: 4
Regional Board: 04
County: Los Angeles
Facility Id: R-12661
Status: Case Closed
Substance: Solvents
Substance Quantity: Not reported
Local Case No: Not reported
Case Type: Soil
Abatement Method Used at the Site: Not reported
Global ID: T0603705152
W Global ID: Not reported
Staff: HP
Local Agency: 19049
Cross Street: Not reported
Enforcement Type: Not reported
Date Leak Discovered: 5/20/1986
Date Leak First Reported: 6/30/1986
Date Leak Record Entered: Not reported
Date Confirmation Began: Not reported
Date Leak Stopped: Not reported
Date Case Last Changed on Database: 9/9/1997

CLAUDE LEWIS PROCTOR (Continued) **1000326959**

Date the Case was Closed:		11/24/1997
How Leak Discovered:	Nuisance Conditions	
How Leak Stopped:	Not reported	
Cause of Leak:	UNK	
Leak Source:	UNK	
Operator:	MARK PROCTOR	
Water System:	Not reported	
Well Name:	Not reported	
Approx. Dist To Production Well (ft):		2414.045101065030747575615 7501
Source of Cleanup Funding:		UNK
Preliminary Site Assessment Workplan Submitted:		Not reported
Preliminary Site Assessment Began:		Not reported
Pollution Characterization Began:		2/23/1989
Remediation Plan Submitted:		Not reported
Remedial Action Underway:		Not reported
Post Remedial Action Monitoring Began:		Not reported
Enforcement Action Date:		Not reported
Historical Max MTBE Date:		Not reported
Hist Max MTBE Conc in Groundwater:		Not reported
Hist Max MTBE Conc in Soil:		Not reported
Significant Interim Remedial Action Taken:		Not reported
GW Qualifier:	Not reported	
Soil Qualifier:	Not reported	
Organization:	Not reported	
Owner Contact:	Not reported	
Responsible Party:	TOXIC SPRAY DUST, INC.	
RP Address:	P.O. BOX 3540, LA HABRA, CA 90632	
Program:	LUST	
Lat/Long:	33.9489364 / -1	
Local Agency Staff:	UNK	
Beneficial Use:	Not reported	
Priority:	Not reported	
Cleanup Fund Id:	Not reported	
Suspended:	Not reported	
Assigned Name:	Not reported	
Summary:	CONTAMINANTS ARE VARIOUS PESTICIDES. OLD CASE #022389-04 LABORATORY ANALYSIS OF SOIL SAMPLES INDICATED LOW LEVELS OF TRPH/TPH (TOTAL) LOW WITH SOIL ONLY CASE.	

HIST UST:

File Number:	00028D78
URL:	http://geotracker.waterboards.ca.gov/ustpdfs/pdf/00028D78.pdf
Region:	STATE
Facility ID:	00000032853
Facility Type:	Other
Other Type:	Not reported
Contact Name:	Not reported
Telephone:	2139466324
Owner Name:	TOXO SPRAY DUST, INC.
Owner Address:	12651 E. LOS NIETOS ROAD
Owner City,St,Zip:	SANTA FE SPRINGS, CA 90670
Total Tanks:	0003
Tank Num:	001
Container Num:	003
Year Installed:	Not reported

CLAUDE LEWIS PROCTOR (Continued) **1000326959**

Tank Capacity:	00000550
Tank Used for:	PRODUCT
Type of Fuel:	UNLEADED
Container Construction Thickness:	Not reported
Leak Detection:	Stock Inventor

Tank Num:	002
Container Num:	001
Year Installed:	65
Tank Capacity:	00006000
Tank Used for:	PRODUCT
Type of Fuel:	Not reported
Container Construction Thickness:	1/4
Leak Detection:	Stock Inventor

Tank Num:	003
Container Num:	002
Year Installed:	1965
Tank Capacity:	00006000
Tank Used for:	PRODUCT
Type of Fuel:	DIESEL
Container Construction Thickness:	1/4
Leak Detection:	Stock Inventor

Click here for Geo Tracker PDF:

HIST CORTESE:

Region:	CORTESE
Facility County Code:	19
Reg By:	LTNKA
Reg Id:	R-12661

LOS ANGELES CO. HMS:

Region:	LA
Permit Category:	Not reported
Facility Id:	012506-012661
Facility Type:	Not reported
Facility Status:	Closed
Area:	1H
Permit Number:	Not reported
Permit Status:	Not reported

E8 **GOLD COAST REFRACTORY SERVICE** **FINDS** **1023268551**
9632 SANTA FE SPRINGS RD **N/A**
< 1/8 **SANTA FE SPRINGS, CA 90670**
1 ft.

Site 1 of 13 in cluster E

Relative: Lower

Actual: 156 ft.

FINDS:

Registry ID: 110065582694

Environmental Interest/Information System
STATE MASTER

GOLD COAST REFRACTORY SERVICE (Continued) **1023268551**

Click this hyperlink while viewing on your computer to access additional FINDS: detail in the EDR Site Report.

A9 **WASTE DISPOSAL INC** **CA HAZNET** **S112886656**
9905 S GREEN LEAF AVE **N/A**
< 1/8 **SANTA FE SPRINGS, CA 90670**
1 ft.

Site 2 of 7 in cluster A

Relative: **Lower**
Actual: **157 ft.**

HAZNET:

envid:	S112886656
Year:	2001
GEPAID:	CAC001382928
Contact:	ALEX ISALY-PROJECT MGR
Telephone:	9497279336
Mailing Name:	Not reported
Mailing Address:	21 TECHNOLOGY DR
Mailing City,St,Zip:	IRVINE, CA 927180000
Gen County:	Not reported
TSD EPA ID:	AZD983473539
TSD County:	Not reported
Waste Category:	Polychlorinated biphenyls and material containing PCBs
Disposal Method:	Treatment, Incineration
Tons:	4.47
Cat Decode:	Not reported
Method Decode:	Not reported
Facility County:	Los Angeles

envid:	S112886656
Year:	2000
GEPAID:	CAC001382928
Contact:	ALEX ISALY-PROJECT MGR
Telephone:	9497279336
Mailing Name:	Not reported
Mailing Address:	21 TECHNOLOGY DR
Mailing City,St,Zip:	IRVINE, CA 927180000
Gen County:	Not reported
TSD EPA ID:	AZD983473539
TSD County:	Not reported
Waste Category:	Polychlorinated biphenyls and material containing PCBs
Disposal Method:	Not reported
Tons:	4.47
Cat Decode:	Not reported
Method Decode:	Not reported
Facility County:	Los Angeles

envid:	S112886656
Year:	1999
GEPAID:	CAC001382928
Contact:	WASTE DISPOSAL INC
Telephone:	5626924535
Mailing Name:	Not reported
Mailing Address:	21 TECHNOLOGY DR
Mailing City,St,Zip:	IRVINE, CA 927180000
Gen County:	Not reported
TSD EPA ID:	CAD028409019
TSD County:	Not reported

WASTE DISPOSAL INC (Continued) **S112886656**

Waste Category:	Waste oil and mixed oil
Disposal Method:	Treatment, Tank
Tons:	1.5012
Cat Decode:	Not reported
Method Decode:	Not reported
Facility County:	Los Angeles
envid:	S112886656
Year:	1999
GEPAID:	CAC001382928
Contact:	WASTE DISPOSAL INC
Telephone:	5626924535
Mailing Name:	Not reported
Mailing Address:	21 TECHNOLOGY DR
Mailing City,St,Zip:	IRVINE, CA 927180000
Gen County:	Not reported
TSD EPA ID:	NVT330010000
TSD County:	Not reported
Waste Category:	Polychlorinated biphenyls and material containing PCBs
Disposal Method:	Treatment, Incineration
Tons:	2.4795
Cat Decode:	Not reported
Method Decode:	Not reported
Facility County:	Los Angeles

A10 **CARREONS AUTO BODY REPAIR** **RCRA-SQG** **1000356315**
9923 GREEN LEAF **FINDS** **CAD981973126**
< 1/8 **SANTA FE SPRINGS, CA 90670** **ECHO**
1 ft. **CA LOS ANGELES CO. HMS**

Site 3 of 7 in cluster A

Relative: Lower
Actual: 157 ft.

RCRA-SQG:

Date form received by agency:	05/11/1987
Facility name:	CARREONS AUTO BODY REPAIR
Facility address:	9923 GREEN LEAF SANTA FE SPRINGS, CA 90670
EPA ID:	CAD981973126
Mailing address:	GREEN LEAF SANTA FE SPRINGS, CA 90670
Contact:	ENVIRONMENTAL MANAGER
Contact address:	9923 GREEN LEAF SANTA FE SPRINGS, CA 90670
Contact country:	US
Contact telephone:	213-946-5608
Contact email:	Not reported
EPA Region:	09
Classification:	Small Small Quantity Generator
Description:	Handler: generates more than 100 and less than 1000 kg of hazardous waste during any calendar month and accumulates less than 6000 kg of hazardous waste at any time; or generates 100 kg or less of hazardous waste during any calendar month, and accumulates more than 1000 kg of hazardous waste at any time

Owner/Operator Summary:

Owner/operator name:	PHIL CAMPBELL
Owner/operator address:	NOT REQUIRED NOT REQUIRED, ME 99999

CARREONS AUTO BODY REPAIR (Continued) **1000356315**

Owner/operator country: Not reported
Owner/operator telephone: 415-555-1212
Owner/operator email: Not reported
Owner/operator fax: Not reported
Owner/operator extension: Not reported
Legal status: Private
Owner/Operator Type: Owner
Owner/Op start date: Not reported
Owner/Op end date: Not reported

Owner/operator name: NOT REQUIRED
Owner/operator address: NOT REQUIRED
NOT REQUIRED, ME 99999
Owner/operator country: Not reported
Owner/operator telephone: 415-555-1212
Owner/operator email: Not reported
Owner/operator fax: Not reported
Owner/operator extension: Not reported
Legal status: Private
Owner/Operator Type: Operator
Owner/Op start date: Not reported
Owner/Op end date: Not reported

Handler Activities Summary:
U.S. importer of hazardous waste: No
Mixed waste (haz. and radioactive): No
Recycler of hazardous waste: No
Transporter of hazardous waste: No
Treater, storer or disposer of HW: No
Underground injection activity: No
On-site burner exemption: No
Furnace exemption: No
Used oil fuel burner: No
Used oil processor: No
User oil refiner: No
Used oil fuel marketer to burner: No
Used oil Specification marketer: No
Used oil transfer facility: No
Used oil transporter: No

Violation Status: No violations found

FINDS:

Registry ID: 110002760986

Environmental Interest/Information System
RCRAInfo is a national information system that supports the Resource Conservation and Recovery Act (RCRA) program through the tracking of events and activities related to facilities that generate, transport, and treat, store, or dispose of hazardous waste. RCRAInfo allows RCRA program staff to track the notification, permit, compliance, and corrective action activities required under RCRA.

Click this hyperlink while viewing on your computer to access additional FINDS: detail in the EDR Site Report.

CARREONS AUTO BODY REPAIR (Continued) **1000356315**

ECHO:
Envid: 1000356315
Registry ID: 110002760986
DFR URL: http://echo.epa.gov/detailed-facility-report?fid=110002760986

LOS ANGELES CO. HMS:
Region: LA
Permit Category: I
Facility Id: 002728-I02816
Facility Type: 01
Facility Status: Closed
Area: 1H
Permit Number: 000009794
Permit Status: Closed

D11 **ROADWAY CONSTRUCTION SERVICE** **FINDS** **1023372736**
12731 LOS NIETOS RD **N/A**
< 1/8 **SANTA FE SPRINGS, CA 90670**
1 ft.

Site 2 of 14 in cluster D

Relative: Higher

FINDS:

Actual: 161 ft.

Registry ID: 110066706522

Environmental Interest/Information System
STATE MASTER

Click this hyperlink while viewing on your computer to access additional FINDS: detail in the EDR Site Report.

B12 **CLAUDE LEWIS PROCTOR** **FINDS** **1016981563**
12651 LOS NIETOS RD **ECHO** **N/A**
< 1/8 **SANTA FE SPRINGS, CA 90670**
1 ft.

Site 3 of 15 in cluster B

Relative: Higher

FINDS:

Actual: 160 ft.

Registry ID: 110002634436

Environmental Interest/Information System
RCRAInfo is a national information system that supports the Resource Conservation and Recovery Act (RCRA) program through the tracking of events and activities related to facilities that generate, transport, and treat, store, or dispose of hazardous waste. RCRAInfo allows RCRA program staff to track the notification, permit, compliance, and corrective action activities required under RCRA.

Click this hyperlink while viewing on your computer to access additional FINDS: detail in the EDR Site Report.

CLAUDE LEWIS PROCTOR (Continued) **1016981563**

ECHO:
Envid: 1016981563
Registry ID: 110002634436
DFR URL: http://echo.epa.gov/detailed-facility-report?fid=110002634436

A13 **WASTE DISPOSAL INC** **CA HAZNET** **S113154149**
9905 GREENLEAF AVE **N/A**
< 1/8 **SANTA FE SPRINGS, CA 90670**
1 ft.

Site 4 of 7 in cluster A

Relative: Lower
Actual: 157 ft.

HAZNET:
envid: S113154149
Year: 2016
GEPAID: CAL000336891
Contact: RAUDEL SANCHEZ
Telephone: 7143881821
Mailing Name: Not reported
Mailing Address: 1 POINTE DR STE 320
Mailing City,St,Zip: BREA, CA 928213651
Gen County: Los Angeles
TSD EPA ID: UTD981552177
TSD County: 99
Waste Category: Unspecified aqueous solution
Disposal Method: Incineration--Thermal Destruction Other Than Use As A Fuel
Tons: 5.24
Cat Decode: Unspecified aqueous solution
Method Decode: Incineration--Thermal Destruction Other Than Use As A Fuel
Facility County: Los Angeles

envid: S113154149
Year: 2015
GEPAID: CAL000336891
Contact: RAUDEL SANCHEZ
Telephone: 7143881821
Mailing Name: Not reported
Mailing Address: 1 POINTE DR STE 320
Mailing City,St,Zip: BREA, CA 928213651
Gen County: Los Angeles
TSD EPA ID: UTD981552177
TSD County: 99
Waste Category: Unspecified aqueous solution
Disposal Method: Incineration--Thermal Destruction Other Than Use As A Fuel
Tons: 3.57
Cat Decode: Not reported
Method Decode: Not reported
Facility County: Los Angeles

envid: S113154149
Year: 2014
GEPAID: CAL000336891
Contact: RAUDEL SANCHEZ
Telephone: 7143881821
Mailing Name: Not reported
Mailing Address: 1 POINTE DR STE 320
Mailing City,St,Zip: BREA, CA 928213651
Gen County: Los Angeles

WASTE DISPOSAL INC (Continued) **S113154149**

TSD EPA ID: UTD981552177
TSD County: 99
Waste Category: Unspecified aqueous solution
Disposal Method: Incineration--Thermal Destruction Other Than Use As A Fuel
Tons: 4.62
Cat Decode: Not reported
Method Decode: Not reported
Facility County: Los Angeles

envid: S113154149
Year: 2014
GEPAID: CAL000336891
Contact: RAUDEL SANCHEZ
Telephone: 7143881821
Mailing Name: Not reported
Mailing Address: 1 POINTE DR STE 320
Mailing City,St,Zip: BREA, CA 928213651
Gen County: Los Angeles
TSD EPA ID: NVT330010000
TSD County: 99
Waste Category: Polychlorinated biphenyls and material containing PCBs
Disposal Method: Other Recovery Of Reclamation For Reuse Including Acid Regeneration, Organics Recovery Ect
Tons: 6.1716
Cat Decode: Not reported
Method Decode: Not reported
Facility County: Los Angeles

envid: S113154149
Year: 2013
GEPAID: CAL000336891
Contact: Raudel Sanchez
Telephone: 7143881821
Mailing Name: Not reported
Mailing Address: 1 POINTE DR STE 320
Mailing City,St,Zip: BREA, CA 928213651
Gen County: Los Angeles
TSD EPA ID: CAD980675276
TSD County: Kern
Waste Category: Not reported
Disposal Method: Landfill Or Surface Impoundment That Will Be Closed As Landfill(To Include On-Site Treatment And/Or Stabilization)
Tons: 0.9
Cat Decode: Not reported
Method Decode: Not reported
Facility County: Not reported

Click this hyperlink while viewing on your computer to access
5 additional CA_HAZNET: record(s) in the EDR Site Report.

E14 **SLEEK CRAFT BOATS** **CA LOS ANGELES CO. HMS** **S102061574**
9620 S SANTA FE SPRINGS RD **N/A**
< 1/8 **SANTA FE SPRINGS, CA 90670**
1 ft.

Site 2 of 13 in cluster E

Relative: LOS ANGELES CO. HMS:
Lower
Region: LA
Actual: Permit Category: T
156 ft. Facility Id: 014870-015653
Facility Type: 0
Facility Status: Closed
Area: 1H
Permit Number: 00005963T
Permit Status: Closed

E15 **MERSITS EQUIPMENT RENTALS AND SALES** **FINDS** **1023239161**
9640 SANTA FE SPRINGS RD **N/A**
< 1/8 **SANTA FE SPRINGS, CA 90670**
1 ft.

Site 3 of 13 in cluster E

Relative: FINDS:
Lower
Actual: Registry ID: 110065268310
156 ft.

Environmental Interest/Information System
STATE MASTER

Click this hyperlink while viewing on your computer to access additional FINDS: detail in the EDR Site Report.

D16 **RAINBOW CUSTOM COATINGS** **CA HAZNET** **S113151668**
12707 LOS NIETOS RD **N/A**
< 1/8 **SANTA FE SPRINGS, CA 90670**
1 ft.

Site 3 of 14 in cluster D

Relative: HAZNET:
Higher
envid: S113151668
Actual: Year: 2014
161 ft. GEPAID: CAL000329808
Contact: LUIS SISNEROS
Telephone: 5627779797
Mailing Name: Not reported
Mailing Address: 12707 LOS NIETOS RD
Mailing City,St,Zip: SANTA FE SPRINGS, CA 906703007
Gen County: Los Angeles
TSD EPA ID: AZR000501510
TSD County: 99
Waste Category: Other inorganic solid waste
Disposal Method: Storage, Bulking, And/Or Transfer Off Site--No Treatment/Reovery (H010-H129) Or (H131-H135)
Tons: 0.6
Cat Decode: Not reported
Method Decode: Not reported
Facility County: Los Angeles

RAINBOW CUSTOM COATINGS (Continued) **S113151668**

envid: S113151668
Year: 2010
GEPAID: CAL000329808
Contact: LUIS SISNEROS
Telephone: 5627779797
Mailing Name: Not reported
Mailing Address: 12707 LOS NIETOS RD
Mailing City,St,Zip: SANTA FE SPRINGS, CA 906703007
Gen County: Not reported
TSD EPA ID: CAD028409019
TSD County: Not reported
Waste Category: Other inorganic solid waste
Disposal Method: Storage, Bulking, And/Or Transfer Off Site--No Treatment/Reovery (H010-H129) Or (H131-H135)
Tons: 0.6
Cat Decode: Not reported
Method Decode: Not reported
Facility County: Los Angeles

envid: S113151668
Year: 2008
GEPAID: CAL000329808
Contact: LUIS SISNEROS
Telephone: 5627779797
Mailing Name: Not reported
Mailing Address: 12707 LOS NIETOS RD
Mailing City,St,Zip: SANTA FE SPRINGS, CA 906703007
Gen County: Not reported
TSD EPA ID: CAD097030993
TSD County: Not reported
Waste Category: Other organic solids
Disposal Method: Storage, Bulking, And/Or Transfer Off Site--No Treatment/Reovery (H010-H129) Or (H131-H135)
Tons: 0.05
Cat Decode: Not reported
Method Decode: Not reported
Facility County: Los Angeles

D17 **WASTE DISPOSAL INC** **CA RGA LF** **S114734146**
12731 E LOS NIETOS RD **N/A**
< 1/8 **SANTA FE SPRINGS, CA**
1 ft.

Site 4 of 14 in cluster D

Relative: RGA LF:
Higher

2002	WASTE DISPOSAL INC	12731 E LOS NIETOS RD
2001	WASTE DISPOSAL INC	12731 E LOS NIETOS RD
2000	WASTE DISPOSAL INC	12731 E LOS NIETOS RD
1999	WASTE DISPOSAL INC	12731 E LOS NIETOS RD
1998	WASTE DISPOSAL INC	12731 E LOS NIETOS RD
1997	WASTE DISPOSAL INC	12731 E LOS NIETOS RD
1996	WASTE DISPOSAL INC	12731 E LOS NIETOS RD

Actual:
161 ft.

E18 **E AND L ELECTRIC** **RCRA-SQG** **1000857565**
9632 SANTA FE SPRINGS RD **FINDS** **CAD983670027**
< 1/8 **SANTA FE SPRINGS, CA 90670** **ECHO**
1 ft.

Site 4 of 13 in cluster E

Relative: Lower

Actual: 156 ft.

RCRA-SQG:

Date form received by agency:	06/24/1993
Facility name:	E AND L ELECTRIC
Facility address:	9632 SANTA FE SPRINGS RD SANTA FE SPRINGS, CA 90670
EPA ID:	CAD983670027
Mailing address:	SANTA FE SPRINGS RD SANTA FE SPRINGS, CA 90670
Contact:	MIKE FITCH
Contact address:	9632 SANTA FE SPRINGS RD SANTA FE SPRINGS, CA 90670
Contact country:	US
Contact telephone:	310-903-9272
Contact email:	Not reported
EPA Region:	09
Classification:	Small Small Quantity Generator
Description:	Handler: generates more than 100 and less than 1000 kg of hazardous waste during any calendar month and accumulates less than 6000 kg of hazardous waste at any time; or generates 100 kg or less of hazardous waste during any calendar month, and accumulates more than 1000 kg of hazardous waste at any time

Owner/Operator Summary:

Owner/operator name:	MIKE FITCH
Owner/operator address:	9632 SANTA FE SPRINGS RD SANTA FE SPRINGS, CA 90670
Owner/operator country:	Not reported
Owner/operator telephone:	310-903-9272
Owner/operator email:	Not reported
Owner/operator fax:	Not reported
Owner/operator extension:	Not reported
Legal status:	Private
Owner/Operator Type:	Owner
Owner/Op start date:	Not reported
Owner/Op end date:	Not reported

Handler Activities Summary:

U.S. importer of hazardous waste:	No
Mixed waste (haz. and radioactive):	No
Recycler of hazardous waste:	No
Transporter of hazardous waste:	No
Treater, storer or disposer of HW:	No
Underground injection activity:	No
On-site burner exemption:	No
Furnace exemption:	No
Used oil fuel burner:	No
Used oil processor:	No
User oil refiner:	No
Used oil fuel marketer to burner:	No
Used oil Specification marketer:	No
Used oil transfer facility:	No
Used oil transporter:	No

E AND L ELECTRIC (Continued) **1000857565**

Violation Status: No violations found

FINDS:

Registry ID: 110002900433

Environmental Interest/Information System
RCRAInfo is a national information system that supports the Resource Conservation and Recovery Act (RCRA) program through the tracking of events and activities related to facilities that generate, transport, and treat, store, or dispose of hazardous waste. RCRAInfo allows RCRA program staff to track the notification, permit, compliance, and corrective action activities required under RCRA.

Click this hyperlink while viewing on your computer to access additional FINDS: detail in the EDR Site Report.

ECHO:
Envid: 1000857565
Registry ID: 110002900433
DFR URL: http://echo.epa.gov/detailed-facility-report?fid=110002900433

B19 **TOXO SPRAY DUST COMPANY** **FINDS** **1023196114**
12651 LOS NIETOS ROAD **N/A**
< 1/8 **SANTA FE SPRINGS, CA 90670**
1 ft.

Site 4 of 15 in cluster B

Relative: Higher

FINDS:

Actual: 160 ft.

Registry ID: 110061023949

Environmental Interest/Information System
STATE MASTER

Click this hyperlink while viewing on your computer to access additional FINDS: detail in the EDR Site Report.

D20 **SISNEROS INC** **FINDS** **1023345763**
12707 LOS NIETOS RD **N/A**
< 1/8 **SANTA FE SPRINGS, CA 90670**
1 ft.

Site 5 of 14 in cluster D

Relative: Higher

FINDS:

Actual: 161 ft.

Registry ID: 110066417023

Environmental Interest/Information System
STATE MASTER

Click this hyperlink while viewing on your computer to access additional FINDS: detail in the EDR Site Report.

B21 **ADR REFRIGERATION INC** **FINDS 1023689481**
12637 LOS NIETOS ROAD #A **ECHO N/A**
< 1/8 **SANTA FE SPRINGS, CA 90670**
1 ft.

Site 5 of 15 in cluster B

Relative: Higher

Actual: 160 ft.

FINDS:

Registry ID: 110070086458

Environmental Interest/Information System
US National Pollutant Discharge Elimination System (NPDES) module of the Compliance Information System (ICIS) tracks surface water permits issued under the Clean Water Act. Under NPDES, all facilities that discharge pollutants from any point source into waters of the United States are required to obtain a permit. The permit will likely contain limits on what can be discharged, impose monitoring and reporting requirements, and include other provisions to ensure that the discharge does not adversely affect water quality.

Click this hyperlink while viewing on your computer to access additional FINDS: detail in the EDR Site Report.

ECHO:

Envid:	1023689481
Registry ID:	110070086458
DFR URL:	http://echo.epa.gov/detailed-facility-report?fid=110070086458

D22 **THE CRANE GUYS LLC** **CA HAZNET** **S118232595**
12731 LOS NIETOS RD **N/A**
< 1/8 **SANTA FE SPRINGS, CA 90670**
1 ft.

Site 6 of 14 in cluster D

Relative: Higher

Actual: 161 ft.

HAZNET:

envid:	S118232595
Year:	2014
GEPAID:	CAL000375167
Contact:	WESLEY STALEY
Telephone:	5627770600
Mailing Name:	Not reported
Mailing Address:	14480 ALONDRA BLVD.
Mailing City,St,Zip:	LA MIRADA, CA 906380000
Gen County:	Los Angeles
TSD EPA ID:	CAT080013352
TSD County:	Los Angeles
Waste Category:	Unspecified oil-containing waste
Disposal Method:	Other Recovery Of Reclamation For Reuse Including Acid Regeneration, Organics Recovery Ect
Tons:	3.2526
Cat Decode:	Not reported
Method Decode:	Not reported
Facility County:	Los Angeles

B23 **TOXICS SPRAY DUST INC.** **CA RGA LUST** **S114705839**
12651 LOS NIETOS ROAD,E. **N/A**
< 1/8 **SANTA FE SPRINGS, CA**
1 ft.

Site 6 of 15 in cluster B

Relative: RGA LUST:
Higher

1994	TOXICS SPRAY DUST INC.	12651 LOS NIETOS ROAD,E.
1993	TOXICS SPRAY DUST INC.	12651 LOS NIETOS ROAD,E.

Actual:
160 ft.

B24 **TOXO SPARY DUCT INC** **CA SWEEPS UST** **S106933075**
12651 E LOS NIETOS RD **N/A**
< 1/8 **SANTE FE SPRINGS, CA**
1 ft.

Site 7 of 15 in cluster B

Relative: SWEEPS UST:
Higher

Status:	Active
Comp Number:	12661
Number:	9
Board Of Equalization:	Not reported
Referral Date:	06-30-89
Action Date:	Not reported
Created Date:	06-30-89
Owner Tank Id:	Not reported
SWRCB Tank Id:	Not reported
Tank Status:	Not reported
Capacity:	Not reported
Active Date:	Not reported
Tank Use:	Not reported
STG:	Not reported
Content:	Not reported
Number Of Tanks:	Not reported

Actual:
160 ft.

B25 **STANSELL BROS. MOLD & MACHINE CORP** **CA HAZNET** **S113123655**
12635 LOS NIETOS RD **N/A**
< 1/8 **SANTA FE SPRINGS, CA 90670**
1 ft.

Site 8 of 15 in cluster B

Relative: HAZNET:
Higher

envid:	S113123655
Year:	2005
GEPAID:	CAL000263195
Contact:	VERNON STANSELL
Telephone:	5629466676
Mailing Name:	Not reported
Mailing Address:	12635 LOS NIETOS RD
Mailing City,St,Zip:	SANTA FE SPRINGS, CA 90670
Gen County:	Not reported
TSD EPA ID:	CAD981696420
TSD County:	Not reported
Waste Category:	Waste oil and mixed oil
Disposal Method:	Not reported
Tons:	0.95
Cat Decode:	Not reported
Method Decode:	Not reported
Facility County:	Los Angeles

Actual:
159 ft.

STANSELL BROS. MOLD & MACHINE CORP (Continued) **S113123655**

envid: S113123655
Year: 2003
GEPAID: CAL000263195
Contact: VERNON STANSELL
Telephone: 5629466676
Mailing Name: Not reported
Mailing Address: 12635 LOS NIETOS RD
Mailing City,St,Zip: SANTA FE SPRINGS, CA 90670
Gen County: Not reported
TSD EPA ID: CAT080013352
TSD County: Not reported
Waste Category: Unspecified oil-containing waste
Disposal Method: Recycler
Tons: 0.45
Cat Decode: Not reported
Method Decode: Not reported
Facility County: Los Angeles

C26 **CALFORNIA REAMER CO INC** **CA HAZNET** **S113031971**
12747 LOS NIETOS RD **N/A**
< 1/8 **SANTA FE SPRINGS, CA 90670**
1 ft.

Site 2 of 6 in cluster C

Relative: Higher
Actual: 159 ft.

HAZNET:
envid: S113031971
Year: 2016
GEPAID: CAL000028073
Contact: DAVID T NEPTUNE
Telephone: 5629466377
Mailing Name: Not reported
Mailing Address: 12747 LOS NIETOS RD
Mailing City,St,Zip: SANTA FE SPRINGS, CA 906700000
Gen County: Los Angeles
TSD EPA ID: CAT000613935
TSD County: Los Angeles
Waste Category: Aqueous solution with total organic residues less than 10 percent
Disposal Method: Storage, Bulking, And/Or Transfer Off Site--No Treatment/Reovery (H010-H129) Or (H131-H135)
Tons: 0.378
Cat Decode: Aqueous solution with total organic residues less than 10 percent
Method Decode: Storage, Bulking, And/Or Transfer Off Site--No Treatment/Reovery (H010-H129) Or (H131-H135)
Facility County: Los Angeles

envid: S113031971
Year: 2015
GEPAID: CAL000028073
Contact: DAVID T NEPTUNE
Telephone: 5629466377
Mailing Name: Not reported
Mailing Address: 12747 LOS NIETOS RD
Mailing City,St,Zip: SANTA FE SPRINGS, CA 906700000
Gen County: Los Angeles
TSD EPA ID: CAT000613935
TSD County: Los Angeles
Waste Category: Aqueous solution with total organic residues less than 10 percent
Disposal Method: Storage, Bulking, And/Or Transfer Off Site--No Treatment/Reovery

CALFORNIA REAMER CO INC (Continued) **S113031971**

(H010-H129) Or (H131-H135)
Tons: 0.2856
Cat Decode: Not reported
Method Decode: Not reported
Facility County: Los Angeles

envid: S113031971
Year: 2014
GEPAID: CAL000028073
Contact: DAVID T NEPTUNE
Telephone: 5629466377
Mailing Name: Not reported
Mailing Address: 12747 LOS NIETOS RD
Mailing City,St,Zip: SANTA FE SPRINGS, CA 906700000
Gen County: Los Angeles
TSD EPA ID: CAT000613935
TSD County: Los Angeles
Waste Category: Aqueous solution with total organic residues less than 10 percent
Disposal Method: Storage, Bulking, And/Or Transfer Off Site--No Treatment/Reovery (H010-H129) Or (H131-H135)
Tons: 0.273
Cat Decode: Not reported
Method Decode: Not reported
Facility County: Los Angeles

envid: S113031971
Year: 2013
GEPAID: CAL000028073
Contact: DAVID T NEPTUNE
Telephone: 5629466377
Mailing Name: Not reported
Mailing Address: 12747 LOS NIETOS RD
Mailing City,St,Zip: SANTA FE SPRINGS, CA 906700000
Gen County: Los Angeles
TSD EPA ID: CAT000613935
TSD County: Los Angeles
Waste Category: Not reported
Disposal Method: Storage, Bulking, And/Or Transfer Off Site--No Treatment/Reovery (H010-H129) Or (H131-H135)
Tons: 0.189
Cat Decode: Not reported
Method Decode: Not reported
Facility County: Not reported

envid: S113031971
Year: 2013
GEPAID: CAL000028073
Contact: DAVID T NEPTUNE
Telephone: 5629466377
Mailing Name: Not reported
Mailing Address: 12747 LOS NIETOS RD
Mailing City,St,Zip: SANTA FE SPRINGS, CA 906700000
Gen County: Los Angeles
TSD EPA ID: CAT000613935
TSD County: Los Angeles
Waste Category: Not reported
Disposal Method: Not reported

CALFORNIA REAMER CO INC (Continued) **S113031971**

Tons: 0.084
Cat Decode: Not reported
Method Decode: Not reported
Facility County: Not reported

Click this hyperlink while viewing on your computer to access
43 additional CA_HAZNET: record(s) in the EDR Site Report.

E27 **CHILLER SERVICES** **CA HAZNET** **S112927342**
9620 SANTA FE SPRINGS ROAD **N/A**
< 1/8 **SANTA FE SPRINGS, CA 90670**
1 ft.

Site 5 of 13 in cluster E

Relative: HAZNET:
Lower
envid: S112927342
Actual: Year: 2003
156 ft. GEPAID: CAC002560909
Contact: KATHY CRONK
Telephone: 5629060105
Mailing Name: Not reported
Mailing Address: 9620 SANTA FE SPRINGS ROAD
Mailing City,St,Zip: SANTA FE SPRINGS, CA 906700000
Gen County: Not reported
TSD EPA ID: CAD044429835
TSD County: Not reported
Waste Category: Waste oil and mixed oil
Disposal Method: Recycler
Tons: 0.68
Cat Decode: Not reported
Method Decode: Not reported
Facility County: Los Angeles

A28 **WASTE DISPOSAL INC** **CA HAZNET** **S112936366**
9905 S GREENLEAF AVE **N/A**
< 1/8 **SANTA FE SPRINGS, CA 90670**
1 ft.

Site 5 of 7 in cluster A

Relative: HAZNET:
Lower
envid: S112936366
Actual: Year: 2005
157 ft. GEPAID: CAC002575674
Contact: TOM DEAN/ENV PROJ
Telephone: 5626924535
Mailing Name: Not reported
Mailing Address: 9905 S GREENLEAF AVE
Mailing City,St,Zip: SANTA FE SPRINGS, CA 906703004
Gen County: Not reported
TSD EPA ID: CAD008364432
TSD County: Not reported
Waste Category: Waste oil and mixed oil
Disposal Method: Treatment, Tank
Tons: 0.22
Cat Decode: Not reported
Method Decode: Not reported

WASTE DISPOSAL INC (Continued) **S112936366**

Facility County: Los Angeles

envid: S112936366
Year: 2005
GEPAID: CAC002575674
Contact: TOM DEAN/ENV PROJ
Telephone: 5626924535
Mailing Name: Not reported
Mailing Address: 9905 S GREENLEAF AVE
Mailing City,St,Zip: SANTA FE SPRINGS, CA 906703004
Gen County: Not reported
TSD EPA ID: CAD980675276
TSD County: Not reported
Waste Category: Contaminated soil from site clean-up
Disposal Method: Disposal, Land Fill
Tons: 141.36
Cat Decode: Not reported
Method Decode: Not reported
Facility County: Los Angeles

envid: S112936366
Year: 2004
GEPAID: CAC002575674
Contact: TOM DEAN/ENV PROJ
Telephone: 5626924535
Mailing Name: Not reported
Mailing Address: 9905 S GREENLEAF AVE
Mailing City,St,Zip: SANTA FE SPRINGS, CA 906703004
Gen County: Not reported
TSD EPA ID: CAD008364432
TSD County: Not reported
Waste Category: Off-specification, aged or surplus organics
Disposal Method: Treatment, Tank
Tons: 1.1
Cat Decode: Not reported
Method Decode: Not reported
Facility County: Los Angeles

envid: S112936366
Year: 2004
GEPAID: CAC002575674
Contact: TOM DEAN/ENV PROJ
Telephone: 5626924535
Mailing Name: Not reported
Mailing Address: 9905 S GREENLEAF AVE
Mailing City,St,Zip: SANTA FE SPRINGS, CA 906703004
Gen County: Not reported
TSD EPA ID: CAD008364432
TSD County: Not reported
Waste Category: Off-specification, aged or surplus organics
Disposal Method: Transfer Station
Tons: 0
Cat Decode: Not reported
Method Decode: Not reported
Facility County: Los Angeles

envid: S112936366

WASTE DISPOSAL INC (Continued) **S112936366**

Year:	2004
GEPAID:	CAC002575674
Contact:	TOM DEAN/ENV PROJ
Telephone:	5626924535
Mailing Name:	Not reported
Mailing Address:	9905 S GREENLEAF AVE
Mailing City,St,Zip:	SANTA FE SPRINGS, CA 906703004
Gen County:	Not reported
TSD EPA ID:	CAD008364432
TSD County:	Not reported
Waste Category:	Off-specification, aged or surplus inorganics
Disposal Method:	Transfer Station
Tons:	0.4
Cat Decode:	Not reported
Method Decode:	Not reported
Facility County:	Los Angeles

Click this hyperlink while viewing on your computer to access additional CA_HAZNET: detail in the EDR Site Report.

E29 **SANTA FE SPRINGS INDUSTRIAL II** **CA HAZNET** **S112915160**
9606 SANTA FE SPRINGS RD **N/A**
< 1/8 **SANTA FE SPRINGS, CA 90670**
1 ft.

Site 6 of 13 in cluster E

Relative: HAZNET:
Lower

Actual: envid:	S112915160
157 ft. Year:	2001
GEPAID:	CAC002356551
Contact:	GREG JENKINS/ PROP MGR
Telephone:	5629086020
Mailing Name:	Not reported
Mailing Address:	14171 HAWTHORNE BLVD
Mailing City,St,Zip:	HAWTHORNE, CA 902500000
Gen County:	Not reported
TSD EPA ID:	CAD088504881
TSD County:	Not reported
Waste Category:	Other organic solids
Disposal Method:	Transfer Station
Tons:	0.3
Cat Decode:	Not reported
Method Decode:	Not reported
Facility County:	Los Angeles

B30 **TOXO SPRAY DUST INC** **CA HAZNET** **S112999506**
12651 E LOS NIETOS RD **N/A**
< 1/8 **SANTA FE SPRINGS, CA 90670**
1 ft.

Site 9 of 15 in cluster B

Relative: HAZNET:
Higher

Actual: envid:	S112999506
160 ft. Year:	2001
GEPAID:	CAD008495053
Contact:	MARK PROCTOR

TOXO SPRAY DUST INC (Continued) **S112999506**

Telephone:	2139466324
Mailing Name:	Not reported
Mailing Address:	12651 E LOS NIETOS RD
Mailing City,St,Zip:	SANTA FE SPRINGS, CA 906700000
Gen County:	Not reported
TSD EPA ID:	CAT080033681
TSD County:	Not reported
Waste Category:	Other organic solids
Disposal Method:	Disposal, Land Fill
Tons:	0.5
Cat Decode:	Not reported
Method Decode:	Not reported
Facility County:	Los Angeles

envid:	S112999506
Year:	2001
GEPAID:	CAD008495053
Contact:	MARK PROCTOR
Telephone:	2139466324
Mailing Name:	Not reported
Mailing Address:	12651 E LOS NIETOS RD
Mailing City,St,Zip:	SANTA FE SPRINGS, CA 906700000
Gen County:	Not reported
TSD EPA ID:	CAD008252405
TSD County:	Not reported
Waste Category:	Off-specification, aged or surplus organics
Disposal Method:	Recycler
Tons:	1.41
Cat Decode:	Not reported
Method Decode:	Not reported
Facility County:	Los Angeles

C31 **SEAL METHODS INC** **CA WDS** **S106103311**
12807 LOS NIETOS RD STE B **N/A**
< 1/8 **SANTA FE SPRINGS, CA 90670**
1 ft.

Site 3 of 6 in cluster C

Relative: Higher
Actual: 159 ft.

WDS:

Facility ID:	4 19I017595
Facility Type:	Industrial - Facility that treats and/or disposes of liquid or semisolid wastes from any servicing, producing, manufacturing or processing operation of whatever nature, including mining, gravel washing, geothermal operations, air conditioning, ship building and repairing, oil production, storage and disposal operations, water pumping.
Facility Status:	Active - Any facility with a continuous or seasonal discharge that is under Waste Discharge Requirements.
NPDES Number:	CAS000001 The 1st 2 characters designate the state. The remaining 7 are assigned by the Regional Board
Subregion:	4
Facility Telephone:	5629440291
Facility Contact:	JOSEPH EVANS
Agency Name:	SEAL METHODS INC
Agency Address:	11915 Shoemaker Ave
Agency City,St,Zip:	Santa Fe Springs 906704717
Agency Contact:	JOSEPH EVANS
Agency Telephone:	5629440291

SEAL METHODS INC (Continued) **S106103311**

Agency Type:	Private
SIC Code:	0
SIC Code 2:	Not reported
Primary Waste Type:	Not reported
Primary Waste:	Not reported
Waste Type2:	Not reported
Waste2:	Not reported
Primary Waste Type:	Not reported
Secondary Waste:	Not reported
Secondary Waste Type:	Not reported
Design Flow:	0
Baseline Flow:	0
Reclamation:	Not reported
POTW:	Not reported
Treat To Water:	Minor Threat to Water Quality. A violation of a regional board order should cause a relatively minor impairment of beneficial uses compared to a major or minor threat. Not: All nurds without a TTWQ will be considered a minor threat to water quality unless coded at a higher Level. A Zero (0) may be used to code those NURDS that are found to represent no threat to water quality.
Complexity:	Category C - Facilities having no waste treatment systems, such as cooling water dischargers or thosewho must comply through best management practices, facilities with passive waste treatment and disposal systems, such as septic systems with subsurface disposal, or dischargers having waste storage systems with land disposal such as dairy waste ponds.

C32 **DESOLATE MOTORSPORTS** **FINDS** **1023321920**
12741 LOS NIETOS RD **N/A**
< 1/8 **SANTA FE SPRINGS, CA 90670**
1 ft.

Site 4 of 6 in cluster C

Relative: Higher FINDS:

Actual: 160 ft. Registry ID: 110066157134

Environmental Interest/Information System
STATE MASTER

Click this hyperlink while viewing on your computer to access additional FINDS: detail in the EDR Site Report.

B33 **ADR REFRIGERATIONNA INC** **FINDS** **1023375165**
12637 LOS NIETOS RD STE A **N/A**
< 1/8 **SANTA FE SPRINGS, CA 90670**
1 ft.

Site 10 of 15 in cluster B

Relative: Higher FINDS:

Actual: 160 ft. Registry ID: 110066732389

Environmental Interest/Information System
STATE MASTER

ADR REFRIGERATIONNA INC (Continued) **1023375165**

Click this hyperlink while viewing on your computer to access additional FINDS: detail in the EDR Site Report.

A34 **ATLAS STEEL TREATING CORP** **CA EMI** **S106826405**
9843 GREENLEAF AVE. **N/A**
< 1/8 **SANTA FE SPRINGS, CA 90670**
1 ft.

Site 6 of 7 in cluster A

Relative: **Lower**
Actual: **156 ft.**

EMI:

Year:	1987
County Code:	19
Air Basin:	SC
Facility ID:	11648
Air District Name:	SC
SIC Code:	3398
Air District Name:	SOUTH COAST AQMD
Community Health Air Pollution Info System:	Not reported
Consolidated Emission Reporting Rule:	Not reported
Total Organic Hydrocarbon Gases Tons/Yr:	0
Reactive Organic Gases Tons/Yr:	0
Carbon Monoxide Emissions Tons/Yr:	0
NOX - Oxides of Nitrogen Tons/Yr:	0
SOX - Oxides of Sulphur Tons/Yr:	0
Particulate Matter Tons/Yr:	0
Part. Matter 10 Micrometers and Smllr Tons/Yr:	0

Year:	1990
County Code:	19
Air Basin:	SC
Facility ID:	11648
Air District Name:	SC
SIC Code:	3398
Air District Name:	SOUTH COAST AQMD
Community Health Air Pollution Info System:	Not reported
Consolidated Emission Reporting Rule:	Not reported
Total Organic Hydrocarbon Gases Tons/Yr:	1
Reactive Organic Gases Tons/Yr:	1
Carbon Monoxide Emissions Tons/Yr:	0
NOX - Oxides of Nitrogen Tons/Yr:	0
SOX - Oxides of Sulphur Tons/Yr:	0
Particulate Matter Tons/Yr:	0
Part. Matter 10 Micrometers and Smllr Tons/Yr:	0

Year:	1993
County Code:	19
Air Basin:	SC
Facility ID:	11648
Air District Name:	SC
SIC Code:	3398
Air District Name:	SOUTH COAST AQMD
Community Health Air Pollution Info System:	Not reported
Consolidated Emission Reporting Rule:	Not reported
Total Organic Hydrocarbon Gases Tons/Yr:	0
Reactive Organic Gases Tons/Yr:	0
Carbon Monoxide Emissions Tons/Yr:	0
NOX - Oxides of Nitrogen Tons/Yr:	0

ATLAS STEEL TREATING CORP (Continued) **S106826405**

SOX - Oxides of Sulphur Tons/Yr:	0
Particulate Matter Tons/Yr:	0
Part. Matter 10 Micrometers and Smllr Tons/Yr:	0
Year:	1995
County Code:	19
Air Basin:	SC
Facility ID:	11648
Air District Name:	SC
SIC Code:	3398
Air District Name:	SOUTH COAST AQMD
Community Health Air Pollution Info System:	Not reported
Consolidated Emission Reporting Rule:	Not reported
Total Organic Hydrocarbon Gases Tons/Yr:	0
Reactive Organic Gases Tons/Yr:	0
Carbon Monoxide Emissions Tons/Yr:	0
NOX - Oxides of Nitrogen Tons/Yr:	0
SOX - Oxides of Sulphur Tons/Yr:	0
Particulate Matter Tons/Yr:	0
Part. Matter 10 Micrometers and Smllr Tons/Yr:	0

B35 **TOXIC SPRAY DUST INC.** **CA RGA LUST** **S114705837**
12651 LOS NIETOS RD E **N/A**
< 1/8 **SANTA FE SPRINGS, CA**
1 ft.

Site 11 of 15 in cluster B

Relative: **Higher**
Actual: **160 ft.**

RGA LUST:

2012	TOXIC SPRAY DUST INC.	12651 LOS NIETOS RD E
2011	TOXIC SPRAY DUST INC.	12651 LOS NIETOS RD E
2010	TOXIC SPRAY DUST INC.	12651 LOS NIETOS RD E
2009	TOXIC SPRAY DUST INC.	12651 LOS NIETOS RD E
2008	TOXIC SPRAY DUST INC.	12651 LOS NIETOS RD E
2007	TOXIC SPRAY DUST INC.	12651 LOS NIETOS RD E
2006	TOXIC SPRAY DUST INC.	12651 LOS NIETOS RD E
2005	TOXIC SPRAY DUST INC.	12651 LOS NIETOS RD E
2003	TOXIC SPRAY DUST INC.	12651 LOS NIETOS RD E
2002	TOXIC SPRAY DUST INC.	12651 LOS NIETOS RD E
2000	TOXIC SPRAY DUST INC.	12651 LOS NIETOS RD E
1998	TOXIC SPRAY DUST INC.	12651 LOS NIETOS RD E

D36 **WASTE DISPOSAL INC.** **ICIS** **1016277089**
12731 E LOS NIETOS RD **FINDS** **N/A**
< 1/8 **SANTA FE SPRINGS, CA 90670** **ECHO**
1 ft.

Site 7 of 14 in cluster D

Relative: **Higher**
Actual: **161 ft.**

ICIS:

Enforcement Action ID:	09-2012-2516
FRS ID:	110009268121
Action Name:	In re Lakeland Development Company
Facility Name:	WASTE DISPOSAL INC.
Facility Address:	12731 EAST LOS NIETOS ROAD SANTA FE SPRINGS, CA 90670
Enforcement Action Type:	Bankruptcy
Facility County:	LOS ANGELES

WASTE DISPOSAL INC. (Continued) **1016277089**

Program System Acronym: ICIS
Enforcement Action Forum Desc: Judicial
EA Type Code: BNK
Facility SIC Code: 4953
Federal Facility ID: Not reported
Latitude in Decimal Degrees: 33.95
Longitude in Decimal Degrees: -118.055
Permit Type Desc: Not reported
Program System Acronym: 4941
Facility NAICS Code: Not reported
Tribal Land Code: Not reported

Enforcement Action ID: 09-2007-0083
FRS ID: 110009268121
Action Name: Waste Disposal Inc. (Campbell / Cote)
Facility Name: WASTE DISPOSAL INC.
Facility Address: 12731 EAST LOS NIETOS ROAD
SANTA FE SPRINGS, CA 90670
Enforcement Action Type: Civil Judicial Action
Facility County: LOS ANGELES
Program System Acronym: ICIS
Enforcement Action Forum Desc: Judicial
EA Type Code: CIV
Facility SIC Code: 4953
Federal Facility ID: Not reported
Latitude in Decimal Degrees: 33.95
Longitude in Decimal Degrees: -118.055
Permit Type Desc: Not reported
Program System Acronym: 4941
Facility NAICS Code: Not reported
Tribal Land Code: Not reported

Enforcement Action ID: 09-2006-0024
FRS ID: 110009268121
Action Name: Waste Disposal Inc. (Pitts / Bennett)
Facility Name: WASTE DISPOSAL INC.
Facility Address: 12731 EAST LOS NIETOS ROAD
SANTA FE SPRINGS, CA 90670
Enforcement Action Type: Civil Judicial Action
Facility County: LOS ANGELES
Program System Acronym: ICIS
Enforcement Action Forum Desc: Judicial
EA Type Code: CIV
Facility SIC Code: 4953
Federal Facility ID: Not reported
Latitude in Decimal Degrees: 33.95
Longitude in Decimal Degrees: -118.055
Permit Type Desc: Not reported
Program System Acronym: 4941
Facility NAICS Code: Not reported
Tribal Land Code: Not reported

Enforcement Action ID: 09-2005-0115
FRS ID: 110009268121
Action Name: Waste Disposal Inc. (Holbrook)
Facility Name: WASTE DISPOSAL INC.
Facility Address: 12731 EAST LOS NIETOS ROAD

WASTE DISPOSAL INC. (Continued) **1016277089**

	SANTA FE SPRINGS, CA 90670
Enforcement Action Type:	Civil Judicial Action
Facility County:	LOS ANGELES
Program System Acronym:	ICIS
Enforcement Action Forum Desc:	Judicial
EA Type Code:	CIV
Facility SIC Code:	4953
Federal Facility ID:	Not reported
Latitude in Decimal Degrees:	33.95
Longitude in Decimal Degrees:	-118.055
Permit Type Desc:	Not reported
Program System Acronym:	4941
Facility NAICS Code:	Not reported
Tribal Land Code:	Not reported

Enforcement Action ID:	09-2004-0318
FRS ID:	110009268121
Action Name:	Powerine Oil, et al.
Facility Name:	WASTE DISPOSAL INC.
Facility Address:	12731 EAST LOS NIETOS ROAD
	SANTA FE SPRINGS, CA 90670
Enforcement Action Type:	Civil Judicial Action
Facility County:	LOS ANGELES
Program System Acronym:	ICIS
Enforcement Action Forum Desc:	Judicial
EA Type Code:	CIV
Facility SIC Code:	4953
Federal Facility ID:	Not reported
Latitude in Decimal Degrees:	33.95
Longitude in Decimal Degrees:	-118.055
Permit Type Desc:	Not reported
Program System Acronym:	4941
Facility NAICS Code:	Not reported
Tribal Land Code:	Not reported

Enforcement Action ID:	09-2003-0072
FRS ID:	110009268121
Action Name:	Waste Disposal Inc. (Non-Monetary Parties)
Facility Name:	WASTE DISPOSAL INC.
Facility Address:	12731 EAST LOS NIETOS ROAD
	SANTA FE SPRINGS, CA 90670
Enforcement Action Type:	Civil Judicial Action
Facility County:	LOS ANGELES
Program System Acronym:	ICIS
Enforcement Action Forum Desc:	Judicial
EA Type Code:	CIV
Facility SIC Code:	4953
Federal Facility ID:	Not reported
Latitude in Decimal Degrees:	33.95
Longitude in Decimal Degrees:	-118.055
Permit Type Desc:	Not reported
Program System Acronym:	4941
Facility NAICS Code:	Not reported
Tribal Land Code:	Not reported

Enforcement Action ID:	09-2002-0183
FRS ID:	110009268121

WASTE DISPOSAL INC. (Continued) **1016277089**

Action Name:	Waste Disposal Inc.
Facility Name:	WASTE DISPOSAL INC.
Facility Address:	12731 EAST LOS NIETOS ROAD SANTA FE SPRINGS, CA 90670
Enforcement Action Type:	Civil Judicial Action
Facility County:	LOS ANGELES
Program System Acronym:	ICIS
Enforcement Action Forum Desc:	Judicial
EA Type Code:	CIV
Facility SIC Code:	4953
Federal Facility ID:	Not reported
Latitude in Decimal Degrees:	33.95
Longitude in Decimal Degrees:	-118.055
Permit Type Desc:	Not reported
Program System Acronym:	4941
Facility NAICS Code:	Not reported
Tribal Land Code:	Not reported

Enforcement Action ID:	09-2002-0177
FRS ID:	110009268121
Action Name:	Bethlehem Steel Bankruptcy Referral (Lead)
Facility Name:	WASTE DISPOSAL INC.
Facility Address:	12731 EAST LOS NIETOS ROAD SANTA FE SPRINGS, CA 90670
Enforcement Action Type:	Bankruptcy
Facility County:	LOS ANGELES
Program System Acronym:	ICIS
Enforcement Action Forum Desc:	Judicial
EA Type Code:	BNK
Facility SIC Code:	4953
Federal Facility ID:	Not reported
Latitude in Decimal Degrees:	33.95
Longitude in Decimal Degrees:	-118.055
Permit Type Desc:	Not reported
Program System Acronym:	4941
Facility NAICS Code:	Not reported
Tribal Land Code:	Not reported

Enforcement Action ID:	09-1997-0019
FRS ID:	110009268121
Action Name:	WASTE DISPOSAL, INC.
Facility Name:	WASTE DISPOSAL INC.
Facility Address:	12731 EAST LOS NIETOS ROAD SANTA FE SPRINGS, CA 90670
Enforcement Action Type:	CERCLA 106 AO For Resp Action/Imm Haz
Facility County:	LOS ANGELES
Program System Acronym:	ICIS
Enforcement Action Forum Desc:	Administrative - Formal
EA Type Code:	106
Facility SIC Code:	4953
Federal Facility ID:	Not reported
Latitude in Decimal Degrees:	33.95
Longitude in Decimal Degrees:	-118.055
Permit Type Desc:	Not reported
Program System Acronym:	4941
Facility NAICS Code:	Not reported
Tribal Land Code:	Not reported

WASTE DISPOSAL INC. (Continued) **1016277089**

Facility Name: WASTE DISPOSAL INC.
Address: 12731 E LOS NIETOS RD
Tribal Indicator: N
Fed Facility: No
NAIC Code: Not reported
SIC Code: 4953

Facility Name: WASTE DISPOSAL INC.
Address: 12731 E LOS NIETOS RD
Tribal Indicator: N
Fed Facility: No
NAIC Code: Not reported
SIC Code: 4953

Facility Name: WASTE DISPOSAL INC.
Address: 12731 E LOS NIETOS RD
Tribal Indicator: N
Fed Facility: No
NAIC Code: Not reported
SIC Code: 4953

Facility Name: WASTE DISPOSAL INC.
Address: 12731 E LOS NIETOS RD
Tribal Indicator: N
Fed Facility: No
NAIC Code: Not reported
SIC Code: 4953

Facility Name: WASTE DISPOSAL INC.
Address: 12731 E LOS NIETOS RD
Tribal Indicator: N
Fed Facility: No
NAIC Code: Not reported
SIC Code: 4953

Facility Name: WASTE DISPOSAL INC.
Address: 12731 E LOS NIETOS RD
Tribal Indicator: N
Fed Facility: No
NAIC Code: Not reported
SIC Code: 4953

Facility Name: WASTE DISPOSAL INC.
Address: 12731 E LOS NIETOS RD
Tribal Indicator: N
Fed Facility: No
NAIC Code: Not reported
SIC Code: 4953

Facility Name: WASTE DISPOSAL INC.
Address: 12731 E LOS NIETOS RD
Tribal Indicator: N
Fed Facility: No
NAIC Code: Not reported
SIC Code: 4953

Facility Name: WASTE DISPOSAL INC.

WASTE DISPOSAL INC. (Continued) **1016277089**

Address: 12731 E LOS NIETOS RD
Tribal Indicator: N
Fed Facility: No
NAIC Code: Not reported
SIC Code: 4953

Facility Name: WASTE DISPOSAL INC.
Address: 12731 E LOS NIETOS RD
Tribal Indicator: N
Fed Facility: No
NAIC Code: Not reported
SIC Code: 4953

Facility Name: WASTE DISPOSAL INC.
Address: 12731 E LOS NIETOS RD
Tribal Indicator: N
Fed Facility: No
NAIC Code: Not reported
SIC Code: 4953

Facility Name: WASTE DISPOSAL INC.
Address: 12731 E LOS NIETOS RD
Tribal Indicator: N
Fed Facility: No
NAIC Code: Not reported
SIC Code: 4953

Facility Name: WASTE DISPOSAL INC.
Address: 12731 E LOS NIETOS RD
Tribal Indicator: N
Fed Facility: No
NAIC Code: Not reported
SIC Code: 4953

Facility Name: WASTE DISPOSAL INC.
Address: 12731 E LOS NIETOS RD
Tribal Indicator: N
Fed Facility: No
NAIC Code: Not reported
SIC Code: 4953

Facility Name: WASTE DISPOSAL INC.
Address: 12731 E LOS NIETOS RD
Tribal Indicator: N
Fed Facility: No
NAIC Code: Not reported
SIC Code: 4953

Facility Name: WASTE DISPOSAL INC.
Address: 12731 E LOS NIETOS RD
Tribal Indicator: N
Fed Facility: No
NAIC Code: Not reported
SIC Code: 4953

Facility Name: WASTE DISPOSAL INC.
Address: 12731 E LOS NIETOS RD
Tribal Indicator: N
Fed Facility: No
NAIC Code: Not reported
SIC Code: 4953

Facility Name: WASTE DISPOSAL INC.
Address: 12731 E LOS NIETOS RD

WASTE DISPOSAL INC. (Continued) **1016277089**

Tribal Indicator: N
Fed Facility: No
NAIC Code: Not reported
SIC Code: 4953

Facility Name: WASTE DISPOSAL INC.
Address: 12731 E LOS NIETOS RD
Tribal Indicator: N
Fed Facility: No
NAIC Code: Not reported
SIC Code: 4953

Facility Name: WASTE DISPOSAL INC.
Address: 12731 E LOS NIETOS RD
Tribal Indicator: N
Fed Facility: No
NAIC Code: Not reported
SIC Code: 4953

Facility Name: WASTE DISPOSAL INC.
Address: 12731 E LOS NIETOS RD
Tribal Indicator: N
Fed Facility: No
NAIC Code: Not reported
SIC Code: 4953

Facility Name: WASTE DISPOSAL INC.
Address: 12731 E LOS NIETOS RD
Tribal Indicator: N
Fed Facility: No
NAIC Code: Not reported
SIC Code: 4953

Facility Name: WASTE DISPOSAL INC.
Address: 12731 E LOS NIETOS RD
Tribal Indicator: N
Fed Facility: No
NAIC Code: Not reported
SIC Code: 4953

Facility Name: WASTE DISPOSAL INC.
Address: 12731 E LOS NIETOS RD
Tribal Indicator: N
Fed Facility: No
NAIC Code: Not reported
SIC Code: 4953

Facility Name: WASTE DISPOSAL INC.
Address: 12731 E LOS NIETOS RD
Tribal Indicator: N
Fed Facility: No
NAIC Code: Not reported
SIC Code: 4953

Facility Name: WASTE DISPOSAL INC.
Address: 12731 E LOS NIETOS RD
Tribal Indicator: N
Fed Facility: No
NAIC Code: Not reported
SIC Code: 4953

Facility Name: WASTE DISPOSAL INC.
Address: 12731 E LOS NIETOS RD
Tribal Indicator: N

WASTE DISPOSAL INC. (Continued) **1016277089**

Fed Facility: No
NAIC Code: Not reported
SIC Code: 4953

Facility Name: WASTE DISPOSAL INC.
Address: 12731 E LOS NIETOS RD
Tribal Indicator: N
Fed Facility: No
NAIC Code: Not reported
SIC Code: 4953

Facility Name: WASTE DISPOSAL INC.
Address: 12731 E LOS NIETOS RD
Tribal Indicator: N
Fed Facility: No
NAIC Code: Not reported
SIC Code: 4953

Facility Name: WASTE DISPOSAL INC.
Address: 12731 E LOS NIETOS RD
Tribal Indicator: N
Fed Facility: No
NAIC Code: Not reported
SIC Code: 4953

Facility Name: WASTE DISPOSAL INC.
Address: 12731 E LOS NIETOS RD
Tribal Indicator: N
Fed Facility: No
NAIC Code: Not reported
SIC Code: 4953

Facility Name: WASTE DISPOSAL INC.
Address: 12731 E LOS NIETOS RD
Tribal Indicator: N
Fed Facility: No
NAIC Code: Not reported
SIC Code: 4953

Facility Name: WASTE DISPOSAL INC.
Address: 12731 E LOS NIETOS RD
Tribal Indicator: N
Fed Facility: No
NAIC Code: Not reported
SIC Code: 4953

Facility Name: WASTE DISPOSAL INC.
Address: 12731 E LOS NIETOS RD
Tribal Indicator: N
Fed Facility: No
NAIC Code: Not reported
SIC Code: 4953

Facility Name: WASTE DISPOSAL INC.
Address: 12731 E LOS NIETOS RD
Tribal Indicator: N
Fed Facility: No

WASTE DISPOSAL INC. (Continued) **1016277089**

NAIC Code: Not reported
SIC Code: 4953

Facility Name: WASTE DISPOSAL INC.
Address: 12731 E LOS NIETOS RD
Tribal Indicator: N
Fed Facility: No
NAIC Code: Not reported
SIC Code: 4953

Facility Name: WASTE DISPOSAL INC.
Address: 12731 E LOS NIETOS RD
Tribal Indicator: N
Fed Facility: No
NAIC Code: Not reported
SIC Code: 4953

Facility Name: WASTE DISPOSAL INC.
Address: 12731 E LOS NIETOS RD
Tribal Indicator: N
Fed Facility: No
NAIC Code: Not reported
SIC Code: 4953

Facility Name: WASTE DISPOSAL INC.
Address: 12731 E LOS NIETOS RD
Tribal Indicator: N
Fed Facility: No
NAIC Code: Not reported
SIC Code: 4953

Facility Name: WASTE DISPOSAL INC.
Address: 12731 E LOS NIETOS RD
Tribal Indicator: N
Fed Facility: No
NAIC Code: Not reported
SIC Code: 4953

Facility Name: WASTE DISPOSAL INC.
Address: 12731 E LOS NIETOS RD
Tribal Indicator: N
Fed Facility: No
NAIC Code: Not reported
SIC Code: 4953

Facility Name: WASTE DISPOSAL INC.
Address: 12731 E LOS NIETOS RD
Tribal Indicator: N
Fed Facility: No
NAIC Code: Not reported
SIC Code: 4953

Facility Name: WASTE DISPOSAL INC.
Address: 12731 E LOS NIETOS RD
Tribal Indicator: N
Fed Facility: No
NAIC Code: Not reported

WASTE DISPOSAL INC. (Continued) **1016277089**

SIC Code: 4953

Facility Name: WASTE DISPOSAL INC.
Address: 12731 E LOS NIETOS RD
Tribal Indicator: N
Fed Facility: No
NAIC Code: Not reported
SIC Code: 4953

Facility Name: WASTE DISPOSAL INC.
Address: 12731 E LOS NIETOS RD
Tribal Indicator: N
Fed Facility: No
NAIC Code: Not reported
SIC Code: 4953

Facility Name: WASTE DISPOSAL INC.
Address: 12731 E LOS NIETOS RD
Tribal Indicator: N
Fed Facility: No
NAIC Code: Not reported
SIC Code: 4953

Facility Name: WASTE DISPOSAL INC.
Address: 12731 E LOS NIETOS RD
Tribal Indicator: N
Fed Facility: No
NAIC Code: Not reported
SIC Code: 4953

Facility Name: WASTE DISPOSAL INC.
Address: 12731 E LOS NIETOS RD
Tribal Indicator: N
Fed Facility: No
NAIC Code: Not reported
SIC Code: 4953

Facility Name: WASTE DISPOSAL INC.
Address: 12731 E LOS NIETOS RD
Tribal Indicator: N
Fed Facility: No
NAIC Code: Not reported
SIC Code: 4953

Facility Name: WASTE DISPOSAL INC.
Address: 12731 E LOS NIETOS RD
Tribal Indicator: N
Fed Facility: No
NAIC Code: Not reported
SIC Code: 4953

Facility Name: WASTE DISPOSAL INC.
Address: 12731 E LOS NIETOS RD
Tribal Indicator: N
Fed Facility: No
NAIC Code: Not reported
SIC Code: 4953

WASTE DISPOSAL INC. (Continued) **1016277089**

Facility Name: WASTE DISPOSAL INC.
Address: 12731 E LOS NIETOS RD
Tribal Indicator: N
Fed Facility: No
NAIC Code: Not reported
SIC Code: 4953

Facility Name: WASTE DISPOSAL INC.
Address: 12731 E LOS NIETOS RD
Tribal Indicator: N
Fed Facility: No
NAIC Code: Not reported
SIC Code: 4953

Facility Name: WASTE DISPOSAL INC.
Address: 12731 E LOS NIETOS RD
Tribal Indicator: N
Fed Facility: No
NAIC Code: Not reported
SIC Code: 4953

Facility Name: WASTE DISPOSAL INC.
Address: 12731 E LOS NIETOS RD
Tribal Indicator: N
Fed Facility: No
NAIC Code: Not reported
SIC Code: 4953

Facility Name: WASTE DISPOSAL INC.
Address: 12731 E LOS NIETOS RD
Tribal Indicator: N
Fed Facility: No
NAIC Code: Not reported
SIC Code: 4953

FINDS:

Registry ID: 110009268121

Environmental Interest/Information System

California Department of Toxic Substances Control EnviroStor System (DTSC-EnviroStor) is an online search and Geographic Information System (GIS) tool for identifying sites that have known contamination or sites for which there may be reasons to investigate further. The EnviroStor database includes the following site types: Federal Superfund sites (National Priorities List (NPL)); State Response, including Military Facilities and State Superfund; Voluntary Cleanup; and School sites.

SUPERFUND NPL

HAZARDOUS AIR POLLUTANT MAJOR

ICIS (Integrated Compliance Information System) is the Integrated Compliance Information System and provides a database that, when complete, will contain integrated Enforcement and Compliance information across most of EPA's programs. The vision for ICIS is to

WASTE DISPOSAL INC. (Continued) **1016277089**

replace EPA's independent databases that contain Enforcement data with a single repository for that information. Currently, ICIS contains all Federal Administrative and Judicial enforcement actions. This information is maintained in ICIS by EPA in the Regional offices and it Headquarters. A future release of ICIS will replace the Permit Compliance System (PCS) which supports the NPDES and will integrate that information with Federal actions already in the system. ICIS also has the capability to track other activities occurring in the Region that support Compliance and Enforcement programs. These include; Incident Tracking, Compliance Assistance, and Compliance Monitoring.

Click this hyperlink while viewing on your computer to access additional FINDS: detail in the EDR Site Report.

ECHO:

Envid:	1016277089
Registry ID:	110009268121
DFR URL:	http://echo.epa.gov/detailed-facility-report?fid=110009268121

D37 **WASTE DISPOSAL, INC.** **CA HIST Cal-Sites** **S105689606**
12731 LOS NIETOS RD **N/A**
< 1/8 **SANTA FE SPRINGS, CA 90670**
1 ft.

Site 8 of 14 in cluster D

Relative: Higher
Actual: 161 ft.

Calsite:

Region:	GLENDALE
Facility ID:	19490194
Facility Type:	NPRP
Type:	NPL SITE, RP-FUNDED
Branch:	SA
Branch Name:	SO CAL - GLENDALE
File Name:	Not reported
State Senate District:	04191996
Status:	ANNUAL WORKPLAN (AWP) - ACTIVE SITE
Status Name:	ANNUAL WORKPLAN - ACTIVE SITE
Lead Agency:	ENVIRONMENTAL PROTECTION AGENCY
NPL:	Listed
SIC Code:	49
SIC Name:	ELECTRIC, GAS & SANITARY SERVICES
Access:	Not reported
Cortese:	Not reported
Hazardous Ranking Score:	Not reported
Date Site Hazard Ranked:	Not reported
Groundwater Contamination:	Suspected
Staff Member Responsible for Site:	JFIERRO
Supervisor Responsible for Site:	Not reported
Region Water Control Board:	LA
Region Water Control Board Name:	LOS ANGELES
Lat/Long Direction:	Not reported
Lat/Long (dms):	0 0 0 / 0 0 0
Lat/long Method:	Not reported
Lat/Long Description:	Not reported
State Assembly District Code:	56
State Senate District Code:	30
Facility ID:	19490194

WASTE DISPOSAL, INC. (Continued) **S105689606**

Activity:	DISC
Activity Name:	DISCOVERY
AWP Code:	Not reported
Proposed Budget:	0
AWP Completion Date:	Not reported
Revised Due Date:	Not reported
Comments Date:	10151980
Est Person-Yrs to complete:	0
Estimated Size:	Not reported
Request to Delete Activity:	Not reported
Activity Status:	AWP
Definition of Status:	ANNUAL WORKPLAN - ACTIVE SITE
Liquids Removed (Gals):	0
Liquids Treated (Gals):	0
Action Included Capping:	Not reported
Well Decommissioned:	Not reported
Action Included Fencing:	Not reported
Removal Action Certification:	Not reported
Activity Comments:	Not reported
For Commercial Reuse:	0
For Industrial Reuse:	0
For Residential Reuse:	0
Unknown Type:	0
Facility ID:	19490194
Activity:	FRIFS
Activity Name:	FOCUSED REMEDIAL INVESTIGATION/FEASIBILITY STUDY
AWP Code:	FINAL
Proposed Budget:	0
AWP Completion Date:	Not reported
Revised Due Date:	Not reported
Comments Date:	05301989
Est Person-Yrs to complete:	0
Estimated Size:	Not reported
Request to Delete Activity:	Not reported
Activity Status:	AWP
Definition of Status:	ANNUAL WORKPLAN - ACTIVE SITE
Liquids Removed (Gals):	0
Liquids Treated (Gals):	0
Action Included Capping:	Not reported
Well Decommissioned:	Not reported
Action Included Fencing:	Not reported
Removal Action Certification:	Not reported
Activity Comments:	Not reported
For Commercial Reuse:	0
For Industrial Reuse:	0
For Residential Reuse:	0
Unknown Type:	0
Facility ID:	19490194
Activity:	FRIFS
Activity Name:	FOCUSED REMEDIAL INVESTIGATION/FEASIBILITY STUDY
AWP Code:	GW
Proposed Budget:	0
AWP Completion Date:	Not reported
Revised Due Date:	Not reported
Comments Date:	05301989
Est Person-Yrs to complete:	0
Estimated Size:	Not reported

WASTE DISPOSAL, INC. (Continued) **S105689606**

Request to Delete Activity:	Not reported
Activity Status:	AWP
Definition of Status:	ANNUAL WORKPLAN - ACTIVE SITE
Liquids Removed (Gals):	0
Liquids Treated (Gals):	0
Action Included Capping:	Not reported
Well Decommissioned:	Not reported
Action Included Fencing:	Not reported
Removal Action Certification:	Not reported
Activity Comments:	Not reported
For Commercial Reuse:	0
For Industrial Reuse:	0
For Residential Reuse:	0
Unknown Type:	0
Facility ID:	19490194
Activity:	FRIFS
Activity Name:	FOCUSED REMEDIAL INVESTIGATION/FEASIBILITY STUDY
AWP Code:	RI
Proposed Budget:	0
AWP Completion Date:	Not reported
Revised Due Date:	Not reported
Comments Date:	11301989
Est Person-Yrs to complete:	0
Estimated Size:	Not reported
Request to Delete Activity:	Not reported
Activity Status:	AWP
Definition of Status:	ANNUAL WORKPLAN - ACTIVE SITE
Liquids Removed (Gals):	0
Liquids Treated (Gals):	0
Action Included Capping:	Not reported
Well Decommissioned:	Not reported
Action Included Fencing:	Not reported
Removal Action Certification:	Not reported
Activity Comments:	Not reported
For Commercial Reuse:	0
For Industrial Reuse:	0
For Residential Reuse:	0
Unknown Type:	0
Facility ID:	19490194
Activity:	RIFS
Activity Name:	REMEDIAL INVESTIGATION / FEASIBILITY STUDY
AWP Code:	Not reported
Proposed Budget:	0
AWP Completion Date:	Not reported
Revised Due Date:	Not reported
Comments Date:	08301993
Est Person-Yrs to complete:	0
Estimated Size:	Not reported
Request to Delete Activity:	Not reported
Activity Status:	AWP
Definition of Status:	ANNUAL WORKPLAN - ACTIVE SITE
Liquids Removed (Gals):	0
Liquids Treated (Gals):	0
Action Included Capping:	Not reported
Well Decommissioned:	Not reported
Action Included Fencing:	Not reported
Removal Action Certification:	Not reported

WASTE DISPOSAL, INC. (Continued) **S105689606**

Activity Comments:	Not reported
For Commercial Reuse:	0
For Industrial Reuse:	0
For Residential Reuse:	0
Unknown Type:	0
Facility ID:	19490194
Activity:	RAP
Activity Name:	REMEDIAL ACTION PLAN / RECORD OF DECISION
AWP Code:	ROD
Proposed Budget:	0
AWP Completion Date:	Not reported
Revised Due Date:	Not reported
Comments Date:	12271993
Est Person-Yrs to complete:	0
Estimated Size:	Not reported
Request to Delete Activity:	Not reported
Activity Status:	AWP
Definition of Status:	ANNUAL WORKPLAN - ACTIVE SITE
Liquids Removed (Gals):	0
Liquids Treated (Gals):	0
Action Included Capping:	Not reported
Well Decommissioned:	Not reported
Action Included Fencing:	Not reported
Removal Action Certification:	Not reported
Activity Comments:	Not reported
For Commercial Reuse:	0
For Industrial Reuse:	0
For Residential Reuse:	0
Unknown Type:	0
Facility ID:	19490194
Activity:	ORDER
Activity Name:	I/SE, IORSE, FFA, FFSRA, VCA, EA
AWP Code:	Not reported
Proposed Budget:	0
AWP Completion Date:	Not reported
Revised Due Date:	Not reported
Comments Date:	08181994
Est Person-Yrs to complete:	0
Estimated Size:	Not reported
Request to Delete Activity:	Not reported
Activity Status:	AWP
Definition of Status:	ANNUAL WORKPLAN - ACTIVE SITE
Liquids Removed (Gals):	0
Liquids Treated (Gals):	0
Action Included Capping:	Not reported
Well Decommissioned:	Not reported
Action Included Fencing:	Not reported
Removal Action Certification:	Not reported
Activity Comments:	Not reported
For Commercial Reuse:	0
For Industrial Reuse:	0
For Residential Reuse:	0
Unknown Type:	0
Facility ID:	19490194
Activity:	DES
Activity Name:	DESIGN
AWP Code:	Not reported

WASTE DISPOSAL, INC. (Continued) **S105689606**

Proposed Budget:	0
AWP Completion Date:	Not reported
Revised Due Date:	Not reported
Comments Date:	06172003
Est Person-Yrs to complete:	0.16000
Estimated Size:	M
Request to Delete Activity:	Not reported
Activity Status:	AWP
Definition of Status:	ANNUAL WORKPLAN - ACTIVE SITE
Liquids Removed (Gals):	0
Liquids Treated (Gals):	0
Action Included Capping:	Not reported
Well Decommissioned:	Not reported
Action Included Fencing:	Not reported
Removal Action Certification:	Not reported
Activity Comments:	Not reported
For Commercial Reuse:	0
For Industrial Reuse:	0
For Residential Reuse:	0
Unknown Type:	0
Facility ID:	19490194
Activity:	RMDL
Activity Name:	REMEDIAL ACTION (RAP REQUIRED)
AWP Code:	Not reported
Proposed Budget:	0
AWP Completion Date:	12302004
Revised Due Date:	Not reported
Comments Date:	Not reported
Est Person-Yrs to complete:	0.14000
Estimated Size:	M
Request to Delete Activity:	Not reported
Activity Status:	AWP
Definition of Status:	ANNUAL WORKPLAN - ACTIVE SITE
Liquids Removed (Gals):	0
Liquids Treated (Gals):	0
Action Included Capping:	Not reported
Well Decommissioned:	Not reported
Action Included Fencing:	Not reported
Removal Action Certification:	Not reported
Activity Comments:	Not reported
For Commercial Reuse:	0
For Industrial Reuse:	0
For Residential Reuse:	0
Unknown Type:	0
Facility ID:	19490194
Activity:	CERT
Activity Name:	CERTIFICATION
AWP Code:	Not reported
Proposed Budget:	0
AWP Completion Date:	07302005
Revised Due Date:	Not reported
Comments Date:	Not reported
Est Person-Yrs to complete:	0
Estimated Size:	M
Request to Delete Activity:	Not reported
Activity Status:	AWP
Definition of Status:	ANNUAL WORKPLAN - ACTIVE SITE

WASTE DISPOSAL, INC. (Continued) **S105689606**

Liquids Removed (Gals):	0
Liquids Treated (Gals):	0
Action Included Capping:	Not reported
Well Decommissioned:	Not reported
Action Included Fencing:	Not reported
Removal Action Certification:	Not reported
Activity Comments:	Not reported
For Commercial Reuse:	0
For Industrial Reuse:	0
For Residential Reuse:	0
Unknown Type:	0
Facility ID:	19490194
Activity:	ORDER
Activity Name:	I/SE, IORSE, FFA, FFSRA, VCA, EA
AWP Code:	Not reported
Proposed Budget:	0
AWP Completion Date:	Not reported
Revised Due Date:	Not reported
Comments Date:	03311997
Est Person-Yrs to complete:	0
Estimated Size:	Not reported
Request to Delete Activity:	Not reported
Activity Status:	AWP
Definition of Status:	ANNUAL WORKPLAN - ACTIVE SITE
Liquids Removed (Gals):	0
Liquids Treated (Gals):	0
Action Included Capping:	Not reported
Well Decommissioned:	Not reported
Action Included Fencing:	Not reported
Removal Action Certification:	Not reported
Activity Comments:	Not reported
For Commercial Reuse:	0
For Industrial Reuse:	0
For Residential Reuse:	0
Unknown Type:	0
Facility ID:	19490194
Activity:	ROD
Activity Name:	RECORD OF DECISION
AWP Code:	Not reported
Proposed Budget:	0
AWP Completion Date:	Not reported
Revised Due Date:	Not reported
Comments Date:	06212002
Est Person-Yrs to complete:	0
Estimated Size:	Not reported
Request to Delete Activity:	Not reported
Activity Status:	AWP
Definition of Status:	ANNUAL WORKPLAN - ACTIVE SITE
Liquids Removed (Gals):	0
Liquids Treated (Gals):	0
Action Included Capping:	Not reported
Well Decommissioned:	Not reported
Action Included Fencing:	Not reported
Removal Action Certification:	Not reported
Activity Comments:	Not reported
For Commercial Reuse:	0
For Industrial Reuse:	0

WASTE DISPOSAL, INC. (Continued) **S105689606**

For Residential Reuse: 0
Unknown Type: 0
Alternate Address: BETW GREENLEAF AVE & SANTA FE SPRINGS RD
Alternate City,St,Zip: WHITTIER, CA 90605
Alternate Address: 12731 EAST LOS NIETOS ROAD
Alternate City,St,Zip: WHITTIER, CA 90605
Alternate Address: 12731 EAST LOS NIETOS ROAD
Alternate City,St,Zip: SANTA FE SPRINGS, CA 90670
Alternate Address: 12731 LOS NIETOS RD
Alternate City,St,Zip: SANTA FE SPRINGS, CA 90670
Background Info: The Waste Disposal, Inc. (WDI) site operated as a licensed Class III disposal site which received various liquid wastes. Contaminants that have been identified in the soil include poly-nuclear aromatic hydrocarbons (PAHs), methane, and heavy metals. The waste quantity is estimated at over 270,000 cubic yards.
Activities at the 37-acre site began in the mid-1920s with the construction of an in-ground concrete-lined reservoir with a capacity of 42 million gallons. This reservoir apparently was first used for the storage of crude oil. In the late 1920s, these storage activities were apparently discontinued, and the site, with the reservoir as its centerpiece, was used for indus-trial waste disposal and oil drilling waste. It is also believed that waste from oil refining and other industrial operations in the area were disposed of at the site.
In 1949, the operators at WDI received a permit from Los Angeles County to operate an industrial waste landfill. Indus-trial waste disposal activities continued until 1964, at which time the site was closed to the public. The reservoir was filled and grading was completed in 1966.
The potential impact of contaminated groundwater on drinking water supplies is the primary concern. Direct contact with the contaminated soil and inhalation of airborne particulates from migrating dust are the potential routes of exposure.
The City of Santa Fe Springs conducted some site characteriza-tion work in 1984. Groundwater monitoring wells were installed as part of this investigation. In December of 1984, EPA perform-ed a preliminary assessment. The site was later placed on the National Priorities List (NPL). In late 1988, EPA conducted an initial characterization study which revealed the soil and groundwater to be contaminated.
Comments Date: 06212002
Comments: the reservoir, and a Gas collection, extraction and treatment
Comments Date: 06212002
Comments: system and liquids collection system for the reservoir area.
Comments Date: 06302000
Comments: TM# 13 - Pilot - Scale Treatability Study was completed. This
Comments Date: 06302000
Comments: study was performed to determine the feasibility of removing
Comments Date: 06302000
Comments: the reservoir liquids. Approximately 130,000 gallons of liquids
Comments Date: 06302000
Comments: were removed over a 52 week period.
Comments Date: 07191984
Comments: Preliminary Assessment Done (RCRA 3012): The site is divided
Comments Date: 07191984
Comments: into 21 parcels. Inactive except for west side. Heavy &
Comments Date: 07191984

WASTE DISPOSAL, INC. (Continued) **S105689606**

Comments:	light manufacturing zone. Future development plans near the
Comments Date:	07191984
Comments:	groundwater and school. 08/30/49 Concrete-lined 1K barrel
Comments Date:	07191984
Comments:	pond, oil sumps, solid waste landfill. Owners of site were
Comments Date:	07191984
Comments:	fined for several violations of the Health & Safety Code.
Comments Date:	07191984
Comments:	Many odor citations. Recommend core sampling & well testing.
Comments Date:	07191984
Comments:	Preliminary Assessment submitted to EPA.
Comments Date:	07251991
Comments:	The Waste Disposal Inc site operated as a licensed Class III
Comments Date:	07251991
Comments:	disposal site which received various liquid wastes.
Comments Date:	07251991
Comments:	Contaminants that have been identified in the soil include
Comments Date:	07251991
Comments:	PAHs, methane, and heavy metals.
Comments Date:	08181994
Comments:	An Order was issued to the Respondents by the U.S. EPA to
Comments Date:	08181994
Comments:	perform a remedial design for the remedy described in the
Comments Date:	08181994
Comments:	Record of Decision for the Soil and Subsurface Gas Operable
Comments Date:	08181994
Comments:	Unit for the Waste Disposal, Inc. site.
Comments Date:	08181994
Comments:	Not reported
Comments Date:	08301993
Comments:	EPA provided response to DTSC's comments on the FS for
Comments Date:	08301993
Comments:	Waste Disposal, Inc. site. Final RI/FS completed in
Comments Date:	08301993
Comments:	August 1993.
Comments Date:	08301998
Comments:	Soil Vapor Extraction pilot treatability studies conducyed.
Comments Date:	08301998
Comments:	EPA's Environmental Response Team conducted further investigation
Comments Date:	08301998
Comments:	to determine the location & type of liquids within the reservoir.
Comments Date:	10151980
Comments:	Facility Identified: LACE records - Operated pre-1953. Now
Comments Date:	10151980
Comments:	an abandoned site. LACE & RWQCB records - accepted acetylene
Comments Date:	10151980
Comments:	sludge.
Comments Date:	10151980
Comments:	Records Search: 01/01/49 Pre-1949 operating without permit.
Comments Date:	10151980
Comments:	07/15/49 Zoning Administration. Borrow pit, solid fill
Comments Date:	10151980
Comments:	dumping (violation of special permit #634).
Comments Date:	10151980
Comments:	05/10/50 LA County Inspection - Solid fill material and oil
Comments Date:	10151980
Comments:	well mud being dumped. No in compliance with operations

WASTE DISPOSAL, INC. (Continued) **S105689606**

Comments Date:	10151980
Comments:	6am to 6pm.
Comments Date:	10151980
Comments:	12/10/50 LA County Field Inspection.
Comments Date:	10151980
Comments:	03/09/53 Regional Planning Commission - Conditions of permit
Comments Date:	10151980
Comments:	being complied with except operation hours. Order to comply
Comments Date:	10151980
Comments:	with 6am to 6pm operation hours.
Comments Date:	10151980
Comments:	12/15/53 County Engr Inspection - No unusual odors.
Comments Date:	10151980
Comments:	12/22/53 Regional Planning Commission - Investigation of
Comments Date:	10151980
Comments:	dump. Complying with conditions of permit. Order to confine
Comments Date:	10151980
Comments:	materials dumped to rotary drilling mud and solid fill
Comments Date:	10151980
Comments:	material, and to maintain 24-hour caretaker.
Comments Date:	10151980
Comments:	02/13/57 Odor investigations - Management cited in legal
Comments Date:	10151980
Comments:	complaint.
Comments Date:	10151980
Comments:	08/07/58 County Health Inspection - Odors caused by brewery
Comments Date:	10151980
Comments:	wastes. Recommended not accepting such wastes, control
Comments Date:	10151980
Comments:	measures, and establish a regular policy.
Comments Date:	10191981
Comments:	1956 & 1960 aerial photos show circular pit; covered in 1956
Comments Date:	10191981
Comments:	photo, uncovered in 1960 photo. Breaks in the berms.
Comments Date:	10191998
Comments:	Currently, the project is still in the design phase. Additional
Comments Date:	10191998
Comments:	design data were collected from the site.
Comments Date:	11301989
Comments:	Remedial investigation layout.
Comments Date:	12271993
Comments:	The final ROD for the Waste Disposal, Inc. site
Comments Date:	12271993
Comments:	was signed December 27, 1993. The selected remedy
Comments Date:	12271993
Comments:	for the site is two planned operable units.
Comments Date:	12302000
Comments:	TM #14 - Pilot - Scale Study canceled due to extent & amount of
Comments Date:	12302000
Comments:	waste present. WDIG completed limited Subsurface Soil
Comments Date:	12302000
Comments:	Investigation to determine extent & nature of wastes beneath &
Comments Date:	12302000
Comments:	adjacent to on-site stucture.
Comments Date:	01262004
Comments:	EPA approved Construction Quality Assurance Plan (CQAP) which
Comments Date:	01262004

WASTE DISPOSAL, INC. (Continued) **S105689606**

Comments:	included conformance testing requirements for materials to be
Comments Date:	01262004
Comments:	used in remedial activities. The CQAP was reviewed by EPA, Army
Comments Date:	01262004
Comments:	Corps of Engineers, and DTSC.
Comments Date:	02112004
Comments:	Quality Assurance Project Plan and Sampling Analysis Plan
Comments Date:	02112004
Comments:	approved.
Comments Date:	02192004
Comments:	Remedial Action Workplan approved. This included a description
Comments Date:	02192004
Comments:	of project schedule and the installation/management of remedial
Comments Date:	02192004
Comments:	activities.
Comments Date:	02212002
Comments:	Design Meeting to discuss Pre-final (90%) Design Report,
Comments Date:	02212002
Comments:	submitted 2/7/02. Issues discused included design of Engineered
Comments Date:	02212002
Comments:	Soil Cover, Infiltration Report for soil cover, and performance
Comments Date:	02212002
Comments:	standards.
Comments Date:	03082004
Comments:	Construction activities begins. This included abandoning of
Comments Date:	03082004
Comments:	wells on dial and site clearing.
Comments Date:	03131996
Comments:	60% design approval.
Comments Date:	03311997
Comments:	Order for Remedial Design and other response actions was issued
Comments Date:	03311997
Comments:	on March 31, 1997. The purpose of the Order is to include
Comments Date:	03311997
Comments:	additional PRPs to the original Order and to fully characterize
Comments Date:	03311997
Comments:	the areas of contamination outside the reservoir.
Comments Date:	04171996
Comments:	Review of 90% Design is underway.
Comments Date:	04251995
Comments:	It is anticipated that another Consent Decree or an Order
Comments Date:	04251995
Comments:	will be issued to the RPs for the Remedial Action at the
Comments Date:	04251995
Comments:	Waste Disposal Inc. site.
Comments Date:	05022001
Comments:	The Supplemental Feasibility Study was completed. The SFS
Comments Date:	05022001
Comments:	presented alternatives for cleaning up contaminated soil &
Comments Date:	05022001
Comments:	subsurface gas.
Comments Date:	05052005
Comments:	Site visit to review compliance with 95% construction completion.
Comments Date:	05232002
Comments:	DTSC sent the concurrence letter for the Amended Record of
Comments Date:	05232002
Comments:	Decision.

WASTE DISPOSAL, INC. (Continued) **S105689606**

Comments Date:	05301989
Comments:	Groundwater characterization layout & final
Comments Date:	05301989
Comments:	characterization layout.
Comments Date:	06102005
Comments:	Draft Compliance Testing Plan comments out.
Comments Date:	06142001
Comments:	Of the 5 alternatives in the Proposaed Plan, Alternative 2 was
Comments Date:	06142001
Comments:	EPA's preferred alternative, which included: RCRA-equivalent
Comments Date:	06142001
Comments:	cap over the reservoir; Monofill cap over areas surrounding cap
Comments Date:	06142001
Comments:	where wastes were present; leachate collection in the reservoir,
Comments Date:	06142001
Comments:	engineering controls for buildings overlying waste; soil vapor
Comments Date:	06142001
Comments:	extraction and controls; institutional controls; and groundwater
Comments Date:	06142001
Comments:	monitoring. EPA presented this alternative at the community
Comments Date:	06142001
Comments:	meeting and accepted comments.
Comments Date:	06171982
Comments:	Facility Drive-By: Open field littered with demolition
Comments Date:	06171982
Comments:	debris. High school is next door.
Comments Date:	06172003
Comments:	EPA has approved the Remedial Design Report which describes
Comments Date:	06172003
Comments:	the details for the RCRA-C equivalent cap, the RCRA-D engineered
Comments Date:	06172003
Comments:	cap, the Gas Migration Control, Leachate Monitoring Control
Comments Date:	06172003
Comments:	System, and the Groundwater Monitoring Control System.
Comments Date:	06212002
Comments:	The amended ROD was issued on 6/21/02 with DTSC's concurrence.
Comments Date:	06212002
Comments:	Due to new information that became available on the extent and
Comments Date:	06212002
Comments:	volume of waste on the Site, the amended ROD was issued to
Comments Date:	06212002
Comments:	address the additional liquid and soil gas problems.
Comments Date:	06212002
Comments:	The revised remedy includes installation of a RCRA-equivalent
Comments Date:	06212002
Comments:	cap over the reservoir, engineered capping systems outside of
ID Name:	CALSTARS CODE
ID Value:	300166
ID Name:	BEP DATABASE PCODE
ID Value:	P31051
ID Name:	EPA IDENTIFICATION NUMBER
ID Value:	CAD980884357
Alternate Name:	WHITTER DISPOSAL AREA
Alternate Name:	WHITTIER AREA DISPOSAL
Alternate Name:	LOS NIETOS DUMP
Alternate Name:	CHICKSAN COMPANY
Alternate Name:	PITTS-HUDSON-CANEER-CARTER DUMP

WASTE DISPOSAL, INC. (Continued) **S105689606**

Alternate Name: SECURITY ENGINEERING
Alternate Name: WASTE DISPOSAL, INC.
Alternate Name: Not reported
Special Programs Code: MSCA
Special Programs Name: MULTI-SITE COOPERATIVE AGREEMENT
Special Programs Code: R3012
Special Programs Name: RCRA 3012

B38 **CLAUDE LEWIS PROCTOR** **CA HAZNET** **S112916859**
12651 LOS NIETOS RD **N/A**
< 1/8 **SANTA FE SPRINGS, CA 90670**
1 ft.

Site 12 of 15 in cluster B

Relative: Higher
Actual: 160 ft.

HAZNET:
envid: S112916859
Year: 2001
GEPAID: CAC002376079
Contact: CLAUDE LEWIS PROCTOR
Telephone: 5626914566
Mailing Name: Not reported
Mailing Address: 1241 MAYAPAN RD
Mailing City,St,Zip: LA HABRA HEIGHTS, CA 906310000
Gen County: Not reported
TSD EPA ID: CAD099452708
TSD County: Not reported
Waste Category: Unspecified oil-containing waste
Disposal Method: Recycler
Tons: 3.54
Cat Decode: Not reported
Method Decode: Not reported
Facility County: Los Angeles

E39 **SLEEK CRAFT** **CA SWEEPS UST** **S101584673**
9620 SANTA FE SPRINGS RD **CA FID UST** **N/A**
< 1/8 **SANTA FE SPRINGS, CA 90670** **CA EMI**
1 ft.

Site 7 of 13 in cluster E

Relative: Lower
Actual: 156 ft.

SWEEPS UST:
Status: Not reported
Comp Number: 15653
Number: Not reported
Board Of Equalization: Not reported
Referral Date: Not reported
Action Date: Not reported
Created Date: Not reported
Owner Tank Id: Not reported
SWRCB Tank Id: 19-000-015653-000001
Tank Status: Not reported
Capacity: 1000
Active Date: Not reported
Tank Use: UNKNOWN
STG: PRODUCT
Content: Not reported
Number Of Tanks: 1

SLEEK CRAFT (Continued) **S101584673**

CA FID UST:

Facility ID:	19014196
Regulated By:	UTNKI
Regulated ID:	Not reported
Cortese Code:	Not reported
SIC Code:	Not reported
Facility Phone:	2136980928
Mail To:	Not reported
Mailing Address:	10601 S NORWALK BLVD
Mailing Address 2:	Not reported
Mailing City,St,Zip:	SANTA FE SPRINGS 90670
Contact:	Not reported
Contact Phone:	Not reported
DUNs Number:	Not reported
NPDES Number:	Not reported
EPA ID:	Not reported
Comments:	Not reported
Status:	Inactive

EMI:

Year:	1987
County Code:	19
Air Basin:	SC
Facility ID:	45261
Air District Name:	SC
SIC Code:	3731
Air District Name:	SOUTH COAST AQMD
Community Health Air Pollution Info System:	Not reported
Consolidated Emission Reporting Rule:	Not reported
Total Organic Hydrocarbon Gases Tons/Yr:	0
Reactive Organic Gases Tons/Yr:	0
Carbon Monoxide Emissions Tons/Yr:	0
NOX - Oxides of Nitrogen Tons/Yr:	0
SOX - Oxides of Sulphur Tons/Yr:	0
Particulate Matter Tons/Yr:	8
Part. Matter 10 Micrometers and Smllr Tons/Yr:	5

C40 **CALIFORNIA REAMER CO. INC.** **FINDS** **1023281299**
12747 LOS NIETOS RD **N/A**
< 1/8 **SANTA FE SPRINGS, CA 90670**
1 ft.

Site 5 of 6 in cluster C

Relative: Higher

Actual: 159 ft.

FINDS:

Registry ID: 110065719379

Environmental Interest/Information System
STATE MASTER

Click this hyperlink while viewing on your computer to access additional FINDS: detail in the EDR Site Report.

B41 **TOXICS SPRAY DUST INC.** **CA RGA LUST** **S114705838**
12651 LOS NIETOS RD E **N/A**
< 1/8 **SANTA FE SPRINGS, CA**
1 ft.

Site 13 of 15 in cluster B

Relative: RGA LUST:
Higher

1997	TOXICS SPRAY DUST INC.	12651 LOS NIETOS RD E
1996	TOXICS SPRAY DUST INC.	12651 LOS NIETOS RD E
1995	TOXICS SPRAY DUST INC.	12651 LOS NIETOS RD E

Actual:
160 ft.

D42 **GENERAL PETROLEUM** **CA HAZNET** **S112994073**
12723 LOS NIETOS RD **N/A**
< 1/8 **SANTA FE SPRINGS, CA 90670**
1 ft.

Site 9 of 14 in cluster D

Relative: HAZNET:
Higher

envid:	S112994073
Year:	2011
GEPAID:	CAC002676761
Contact:	KEVIN ULMER
Telephone:	6194384747
Mailing Name:	Not reported
Mailing Address:	12244 FRONT ST
Mailing City,St,Zip:	NORWALK, CA 906504204
Gen County:	Not reported
TSD EPA ID:	CAT080013352
TSD County:	Not reported
Waste Category:	Tank bottom waste
Disposal Method:	Other Recovery Of Reclamation For Reuse Including Acid Regeneration, Organics Recovery Ect
Tons:	0.3336
Cat Decode:	Not reported
Method Decode:	Not reported
Facility County:	Los Angeles

Actual:
161 ft.

E43 **ARCH MOBIL HYDRAULICS** **EDR Hist Auto** **1021030950**
NNW **9618 SANTA FE SPRINGS RD** **N/A**
< 1/8 **SANTA FE SPRINGS, CA 90670**
0.002 mi.
9 ft.

Site 8 of 13 in cluster E

Relative: EDR Hist Auto
Lower

Actual:
155 ft.

Year:	Name:	Type:
1986	EUROPEAN AUTO	Not reported
1987	EUROPEAN AUTO	Not reported
1988	EUROPEAN AUTO	Not reported
1989	EUROPEAN AUTO	Exterior Repair Services
1990	EUROPEAN AUTO	Exterior Repair Services
1991	EUROPEAN AUTO	Exterior Repair Services
2002	ARCH MOBIL HYDRAULICS	Gasoline Service Stations
2003	ARCH MOBIL HYDRAULICS	Gasoline Service Stations
2004	ARCH MOBIL HYDRAULICS	Gasoline Service Stations
2005	ARCH MOBIL HYDRAULICS	Gasoline Service Stations

E44
NNW
< 1/8
0.002 mi.
9 ft.

ARLES SERVICE CO INC
9618 SANTA FE SPRINGS RD
SANTA FE SPRINGS, CA 90670

Site 9 of 13 in cluster E

RCRA-SQG
FINDS
ECHO

1000594516
CAD983583493

Relative:
Lower

Actual:
155 ft.

RCRA-SQG:

Date form received by agency:	06/06/1991
Facility name:	ARLES SERVICE CO INC
Facility address:	9618 SANTA FE SPRINGS RD SANTA FE SPRINGS, CA 90670
EPA ID:	CAD983583493
Contact:	JIM WEST
Contact address:	9618 SANTA FE SPRINGS RD SANTA FE SPRINGS, CA 90670
Contact country:	US
Contact telephone:	213-946-5907
Contact email:	Not reported
EPA Region:	09
Classification:	Small Small Quantity Generator
Description:	Handler: generates more than 100 and less than 1000 kg of hazardous waste during any calendar month and accumulates less than 6000 kg of hazardous waste at any time; or generates 100 kg or less of hazardous waste during any calendar month, and accumulates more than 1000 kg of hazardous waste at any time

Owner/Operator Summary:

Owner/operator name:	RALPH HOROWITZ
Owner/operator address:	11300 W OLYMPIC STE 864 LOS ANGELES, CA 90064
Owner/operator country:	Not reported
Owner/operator telephone:	213-473-6544
Owner/operator email:	Not reported
Owner/operator fax:	Not reported
Owner/operator extension:	Not reported
Legal status:	Private
Owner/Operator Type:	Owner
Owner/Op start date:	Not reported
Owner/Op end date:	Not reported

Handler Activities Summary:

U.S. importer of hazardous waste:	No
Mixed waste (haz. and radioactive):	No
Recycler of hazardous waste:	No
Transporter of hazardous waste:	No
Treater, storer or disposer of HW:	No
Underground injection activity:	No
On-site burner exemption:	No
Furnace exemption:	No
Used oil fuel burner:	No
Used oil processor:	No
User oil refiner:	No
Used oil fuel marketer to burner:	No
Used oil Specification marketer:	No
Used oil transfer facility:	No
Used oil transporter:	No

Violation Status: No violations found

ARLES SERVICE CO INC (Continued) **1000594516**

FINDS:

Registry ID: 110002845217

Environmental Interest/Information System

California Hazardous Waste Tracking System - Datamart (HWTS-DATAMART) provides California with information on hazardous waste shipments for generators, transporters, and treatment, storage, and disposal facilities.

RCRAInfo is a national information system that supports the Resource Conservation and Recovery Act (RCRA) program through the tracking of events and activities related to facilities that generate, transport, and treat, store, or dispose of hazardous waste. RCRAInfo allows RCRA program staff to track the notification, permit, compliance, and corrective action activities required under RCRA.

Click this hyperlink while viewing on your computer to access additional FINDS: detail in the EDR Site Report.

ECHO:

Envid:	1000594516
Registry ID:	110002845217
DFR URL:	http://echo.epa.gov/detailed-facility-report?fid=110002845217

B45 **METRO DIESEL INJECTION** **SEMS** **1000341830**
West **12631 LOS NIETOS ROAD** **RCRA-SQG** **CAD982522369**
< 1/8 **SANTA FE SPRINGS, CA 90670** **FINDS**
0.005 mi. **ECHO**
29 ft. **Site 14 of 15 in cluster B** **CA HAZNET**

Relative: Higher

Actual: 161 ft.

SEMS:

Site ID:	905283
EPA ID:	CAD982522369
Cong District:	33
FIPS Code:	6037
Latitude:	33.948694000000003
Longitude:	-118.05763899999999
FF:	N
NPL:	Site is Part of NPL Site
Non NPL Status:	Not reported

SEMS Detail:

Region:	9
Site ID:	905283
EPA ID:	CAD982522369
Site Name:	METRO DIESEL INJECTION
NPL:	A
FF:	N
OU:	0
Action Code:	DS
Action Name:	DISCVRY
SEQ:	1
Start Date:	1995-08-23 00:00:00
Finish Date:	8/23/1995
Qual:	Not reported

METRO DIESEL INJECTION (Continued) **1000341830**

Current Action Lead: St Perf

Region: 9
Site ID: 905283
EPA ID: CAD982522369
Site Name: METRO DIESEL INJECTION
NPL: A
FF: N
OU: 0
Action Code: PA
Action Name: PA
SEQ: 1
Start Date: Not reported
Finish Date: 2/1/1996
Qual: A
Current Action Lead: St Perf

RCRA-SQG:
Date form received by agency: 02/11/1993
Facility name: METRO DIESEL INJECTION
Facility address: 12631 LOS NIETOS ROAD
SANTA FE SPRINGS, CA 90670
EPA ID: CAD982522369
Contact: MONTY TORRES
Contact address: 12631 LOS NIETOS ROAD
SANTA FE SPRINGS, CA 90760
Contact country: US
Contact telephone: 310-944-4846
Contact email: Not reported
EPA Region: 09
Classification: Small Small Quantity Generator
Description: Handler: generates more than 100 and less than 1000 kg of hazardous waste during any calendar month and accumulates less than 6000 kg of hazardous waste at any time; or generates 100 kg or less of hazardous waste during any calendar month, and accumulates more than 1000 kg of hazardous waste at any time

Owner/Operator Summary:
Owner/operator name: MONTY TORRES
Owner/operator address: 12631 LOS NIETOS RD
SANTA FE SPRINGS, CA 90670
Owner/operator country: Not reported
Owner/operator telephone: 310-944-4846
Owner/operator email: Not reported
Owner/operator fax: Not reported
Owner/operator extension: Not reported
Legal status: Private
Owner/Operator Type: Owner
Owner/Op start date: Not reported
Owner/Op end date: Not reported

Owner/operator name: NOT REQUIRED
Owner/operator address: NOT REQUIRED
NOT REQUIRED, ME 99999
Owner/operator country: Not reported

METRO DIESEL INJECTION (Continued) **1000341830**

Owner/operator telephone: 415-555-1212
Owner/operator email: Not reported
Owner/operator fax: Not reported
Owner/operator extension: Not reported
Legal status: Private
Owner/Operator Type: Operator
Owner/Op start date: Not reported
Owner/Op end date: Not reported

Handler Activities Summary:
U.S. importer of hazardous waste: No
Mixed waste (haz. and radioactive): No
Recycler of hazardous waste: No
Transporter of hazardous waste: No
Treater, storer or disposer of HW: No
Underground injection activity: No
On-site burner exemption: No
Furnace exemption: No
Used oil fuel burner: No
Used oil processor: No
User oil refiner: No
Used oil fuel marketer to burner: No
Used oil Specification marketer: No
Used oil transfer facility: No
Used oil transporter: No

Violation Status: No violations found

FINDS:

Registry ID: 110006480780

Environmental Interest/Information System
RCRAInfo is a national information system that supports the Resource Conservation and Recovery Act (RCRA) program through the tracking of events and activities related to facilities that generate, transport, and treat, store, or dispose of hazardous waste. RCRAInfo allows RCRA program staff to track the notification, permit, compliance, and corrective action activities required under RCRA.

SUPERFUND (NON-NPL)

Click this hyperlink while viewing on your computer to access additional FINDS: detail in the EDR Site Report.

ECHO:
Envid: 1000341830
Registry ID: 110006480780
DFR URL: http://echo.epa.gov/detailed-facility-report?fid=110006480780

HAZNET:
envid: 1000341830
Year: 2002
GEPAID: CAD982522369
Contact: MONTY TORRES GEN. MGR.

METRO DIESEL INJECTION (Continued) **1000341830**

Telephone:	5629444846
Mailing Name:	Not reported
Mailing Address:	12631 LOS NIETOS ROAD
Mailing City,St,Zip:	SANTA FE SPRINGS, CA 907600000
Gen County:	Not reported
TSD EPA ID:	CAT000613893
TSD County:	Not reported
Waste Category:	Aqueous solution with total organic residues less than 10 percent
Disposal Method:	Transfer Station
Tons:	0.23
Cat Decode:	Not reported
Method Decode:	Not reported
Facility County:	Los Angeles

envid:	1000341830
Year:	2001
GEPAID:	CAD982522369
Contact:	MONTY TORRES GEN. MGR.
Telephone:	5629444846
Mailing Name:	Not reported
Mailing Address:	12631 LOS NIETOS ROAD
Mailing City,St,Zip:	SANTA FE SPRINGS, CA 907600000
Gen County:	Not reported
TSD EPA ID:	CAT000613893
TSD County:	Not reported
Waste Category:	Aqueous solution with total organic residues less than 10 percent
Disposal Method:	Transfer Station
Tons:	0.12
Cat Decode:	Not reported
Method Decode:	Not reported
Facility County:	Los Angeles

envid:	1000341830
Year:	2000
GEPAID:	CAD982522369
Contact:	MONTY TORRES GEN. MGR.
Telephone:	5629444846
Mailing Name:	Not reported
Mailing Address:	12631 LOS NIETOS ROAD
Mailing City,St,Zip:	SANTA FE SPRINGS, CA 907600000
Gen County:	Not reported
TSD EPA ID:	CAT000613893
TSD County:	Not reported
Waste Category:	Aqueous solution with total organic residues less than 10 percent
Disposal Method:	Transfer Station
Tons:	0.06
Cat Decode:	Not reported
Method Decode:	Not reported
Facility County:	Los Angeles

envid:	1000341830
Year:	1999
GEPAID:	CAD982522369
Contact:	Not reported
Telephone:	0000000000
Mailing Name:	Not reported
Mailing Address:	12631 LOS NIETOS ROAD

METRO DIESEL INJECTION (Continued) **1000341830**

Mailing City,St,Zip: SANTA FE SPRINGS, CA 907600000
Gen County: Not reported
TSD EPA ID: CAT000613893
TSD County: Not reported
Waste Category: Aqueous solution with total organic residues less than 10 percent
Disposal Method: Transfer Station
Tons: .1876
Cat Decode: Not reported
Method Decode: Not reported
Facility County: Los Angeles

C46 **BERTS AUTOMOTIVE** **EDR Hist Auto** **1021892580**
South **12809 LOS NIETOS RD** **N/A**
< 1/8 **SANTA FE SPRINGS, CA 90670**
0.006 mi.
32 ft. **Site 6 of 6 in cluster C**

Relative: EDR Hist Auto
Higher

Actual: Year: Name: Type:
159 ft. 2003 BERTS AUTOMOTIVE Gasoline Service Stations

A47 **ATLAS HEAT TREATING CORP** **RCRA-SQG** **1000157235**
SE **9843 S GREENLEAF AVE** **FINDS** **CAD981689078**
< 1/8 **SANTA FE SPRINGS, CA 90670** **ECHO**
0.006 mi. **CA HAZNET**
34 ft. **Site 7 of 7 in cluster A** **CA LOS ANGELES CO. HMS**

Relative: RCRA-SQG:
Lower Date form received by agency: 11/03/1986
Actual: Facility name: ATLAS HEAT TREATING CORP
156 ft. Facility address: 9843 S GREENLEAF AVE
SANTA FE SPRINGS, CA 90670
EPA ID: CAD981689078
Mailing address: S GREENLEAF AVE
SANTA FE SPRINGS, CA 90670
Contact: ENVIRONMENTAL MANAGER
Contact address: 9843 S GREENLEAF AVE
SANTA FE SPRINGS, CA 90670
Contact country: US
Contact telephone: 213-946-6601
Contact email: Not reported
EPA Region: 09
Classification: Small Small Quantity Generator
Description: Handler: generates more than 100 and less than 1000 kg of hazardous waste during any calendar month and accumulates less than 6000 kg of hazardous waste at any time; or generates 100 kg or less of hazardous waste during any calendar month, and accumulates more than 1000 kg of hazardous waste at any time

Owner/Operator Summary:
Owner/operator name: WILLIAM ELLIOTT
Owner/operator address: NOT REQUIRED
NOT REQUIRED, ME 99999
Owner/operator country: Not reported
Owner/operator telephone: 415-555-1212

ATLAS HEAT TREATING CORP (Continued) **1000157235**

Owner/operator email: Not reported
Owner/operator fax: Not reported
Owner/operator extension: Not reported
Legal status: Private
Owner/Operator Type: Owner
Owner/Op start date: Not reported
Owner/Op end date: Not reported

Owner/operator name: NOT REQUIRED
Owner/operator address: NOT REQUIRED
NOT REQUIRED, ME 99999
Owner/operator country: Not reported
Owner/operator telephone: 415-555-1212
Owner/operator email: Not reported
Owner/operator fax: Not reported
Owner/operator extension: Not reported
Legal status: Private
Owner/Operator Type: Operator
Owner/Op start date: Not reported
Owner/Op end date: Not reported

Handler Activities Summary:
U.S. importer of hazardous waste: No
Mixed waste (haz. and radioactive): No
Recycler of hazardous waste: No
Transporter of hazardous waste: No
Treater, storer or disposer of HW: No
Underground injection activity: No
On-site burner exemption: No
Furnace exemption: No
Used oil fuel burner: No
Used oil processor: No
User oil refiner: No
Used oil fuel marketer to burner: No
Used oil Specification marketer: No
Used oil transfer facility: No
Used oil transporter: No

Violation Status: No violations found

FINDS:

Registry ID: 110002753565

Environmental Interest/Information System
RCRAInfo is a national information system that supports the Resource Conservation and Recovery Act (RCRA) program through the tracking of events and activities related to facilities that generate, transport, and treat, store, or dispose of hazardous waste. RCRAInfo allows RCRA program staff to track the notification, permit, compliance, and corrective action activities required under RCRA.

Click this hyperlink while viewing on your computer to access additional FINDS: detail in the EDR Site Report.

ATLAS HEAT TREATING CORP (Continued) **1000157235**

ECHO:

Envid:	1000157235
Registry ID:	110002753565
DFR URL:	http://echo.epa.gov/detailed-facility-report?fid=110002753565

HAZNET:

envid:	1000157235
Year:	1996
GEPAID:	CAD981689078
Contact:	ATLAS HEAT TREATING CORP
Telephone:	2139466601
Mailing Name:	Not reported
Mailing Address:	9843 GREENLEAF AVE STE S
Mailing City,St,Zip:	SANTA FE SPRINGS, CA 906703003
Gen County:	Not reported
TSD EPA ID:	CAD028409019
TSD County:	Not reported
Waste Category:	Contaminated soil from site clean-up
Disposal Method:	Transfer Station
Tons:	1.0175
Cat Decode:	Not reported
Method Decode:	Not reported
Facility County:	Los Angeles

envid:	1000157235
Year:	1995
GEPAID:	CAD981689078
Contact:	ATLAS HEAT TREATING CORP
Telephone:	2139466601
Mailing Name:	Not reported
Mailing Address:	9843 GREENLEAF AVE STE S
Mailing City,St,Zip:	SANTA FE SPRINGS, CA 906703003
Gen County:	Not reported
TSD EPA ID:	CAD000088252
TSD County:	Not reported
Waste Category:	Metal dust (Alkaline solution (pH >= 12.5) with metals) and machining waste
Disposal Method:	Transfer Station
Tons:	.7000
Cat Decode:	Not reported
Method Decode:	Not reported
Facility County:	Los Angeles

envid:	1000157235
Year:	1993
GEPAID:	CAD981689078
Contact:	ATLAS HEAT TREATING CORP
Telephone:	2139466601
Mailing Name:	Not reported
Mailing Address:	9843 GREENLEAF AVE STE S
Mailing City,St,Zip:	SANTA FE SPRINGS, CA 906703003
Gen County:	Not reported
TSD EPA ID:	CAT080011059
TSD County:	Not reported
Waste Category:	Waste oil and mixed oil
Disposal Method:	Recycler

ATLAS HEAT TREATING CORP (Continued) **1000157235**

Tons: 6.25499999999
Cat Decode: Not reported
Method Decode: Not reported
Facility County: Los Angeles

LOS ANGELES CO. HMS:
Region: LA
Permit Category: I
Facility Id: 005615-I05821
Facility Type: 01
Facility Status: Closed
Area: 1H
Permit Number: 00002018J
Permit Status: Closed

F48 **THE DIA-LOG COMPANY** **CA LUST** **1000122415**
WNW **9756 S SANTA FE SPRINGS RD** **CA EMI** **N/A**
< 1/8 **SANTA FE SPRINGS, CA 90670** **CA LOS ANGELES CO. HMS**
0.008 mi.
42 ft. **Site 1 of 3 in cluster F**

Relative:
Higher

Actual:
160 ft.

LUST:
Lead Agency: SANTA FE SPRINGS, CITY OF
Case Type: LUST Cleanup Site
Geo Track: http://geotracker.waterboards.ca.gov/profile_report.asp?global_id=T0603702963
Global Id: T0603702963
Latitude: 33.95023
Longitude: -118.0594526
Status: Completed - Case Closed
Status Date: 05/16/1990
Case Worker: Not reported
RB Case Number: I-04145
Local Agency: Not reported
File Location: Not reported
Local Case Number: Not reported
Potential Media Affect: Soil
Potential Contaminants of Concern: Gasoline
Site History: Not reported

LUST:
Global Id: T0603702963
Contact Type: Local Agency Caseworker
Contact Name: UNK
Organization Name: R4 UNKNOWN
Address: Not reported
City: R4 UNKNOWN
Email: Not reported
Phone Number: Not reported

Global Id: T0603702963
Contact Type: Regional Board Caseworker
Contact Name: YUE RONG
Organization Name: LOS ANGELES RWQCB (REGION 4)
Address: 320 W. 4TH ST., SUITE 200
City: Los Angeles
Email: yrong@waterboards.ca.gov
Phone Number: Not reported

THE DIA-LOG COMPANY (Continued) **1000122415**

LUST:
Global Id: T0603702963
Action Type: Other
Date: 02/02/1990
Action: Leak Discovery

Global Id: T0603702963
Action Type: Other
Date: 02/02/1990
Action: Leak Stopped

Global Id: T0603702963
Action Type: Other
Date: 02/23/1990
Action: Leak Reported

LUST:
Global Id: T0603702963
Status: Open - Case Begin Date
Status Date: 02/02/1990

Global Id: T0603702963
Status: Completed - Case Closed
Status Date: 05/16/1990

LUST REG 4:
Region: 4
Regional Board: 04
County: Los Angeles
Facility Id: I-04145
Status: Case Closed
Substance: Gasoline
Substance Quantity: Not reported
Local Case No: Not reported
Case Type: Soil
Abatement Method Used at the Site: Not reported
Global ID: T0603702963
W Global ID: Not reported
Staff: UNK
Local Agency: 19049
Cross Street: LOS NIETOS AVE.
Enforcement Type: Not reported
Date Leak Discovered: 2/2/1990
Date Leak First Reported: 2/23/1990
Date Leak Record Entered: 4/19/1990
Date Confirmation Began: Not reported
Date Leak Stopped: 2/2/1990
Date Case Last Changed on Database: 5/16/1990
Date the Case was Closed: 5/16/1990
How Leak Discovered: Tank Closure
How Leak Stopped: Not reported
Cause of Leak: UNK
Leak Source: UNK
Operator: GIBBING, LEE
Water System: Not reported

THE DIA-LOG COMPANY (Continued) **1000122415**

Well Name: Not reported
Approx. Dist To Production Well (ft): 2180.330331225060812227519713 6
Source of Cleanup Funding: UNK
Preliminary Site Assessment Workplan Submitted: Not reported
Preliminary Site Assessment Began: Not reported
Pollution Characterization Began: Not reported
Remediation Plan Submitted: Not reported
Remedial Action Underway: Not reported
Post Remedial Action Monitoring Began: Not reported
Enforcement Action Date: Not reported
Historical Max MTBE Date: Not reported
Hist Max MTBE Conc in Groundwater: Not reported
Hist Max MTBE Conc in Soil: Not reported
Significant Interim Remedial Action Taken: Not reported
GW Qualifier: Not reported
Soil Qualifier: Not reported
Organization: Not reported
Owner Contact: Not reported
Responsible Party: DIA-LOG CO.
RP Address: 9756 SANTA FE SPRINGS RD., S., SANTA FE SPRINGS, 90670
Program: LUST
Lat/Long: 33.9501654 / -1
Local Agency Staff: UNK
Beneficial Use: Not reported
Priority: Not reported
Cleanup Fund Id: Not reported
Suspended: Not reported
Assigned Name: Not reported
Summary: Not reported

EMI:
Year: 1987
County Code: 19
Air Basin: SC
Facility ID: 29751
Air District Name: SC
SIC Code: 3444
Air District Name: SOUTH COAST AQMD
Community Health Air Pollution Info System: Not reported
Consolidated Emission Reporting Rule: Not reported
Total Organic Hydrocarbon Gases Tons/Yr: 0
Reactive Organic Gases Tons/Yr: 0
Carbon Monoxide Emissions Tons/Yr: 0
NOX - Oxides of Nitrogen Tons/Yr: 0
SOX - Oxides of Sulphur Tons/Yr: 0
Particulate Matter Tons/Yr: 0
Part. Matter 10 Micrometers and Smllr Tons/Yr: 0

Year: 1990
County Code: 19
Air Basin: SC
Facility ID: 29751
Air District Name: SC
SIC Code: 3444
Air District Name: SOUTH COAST AQMD
Community Health Air Pollution Info System: Not reported
Consolidated Emission Reporting Rule: Not reported

THE DIA-LOG COMPANY (Continued) **1000122415**

Total Organic Hydrocarbon Gases Tons/Yr: 0
Reactive Organic Gases Tons/Yr: 0
Carbon Monoxide Emissions Tons/Yr: 0
NOX - Oxides of Nitrogen Tons/Yr: 0
SOX - Oxides of Sulphur Tons/Yr: 0
Particulate Matter Tons/Yr: 0
Part. Matter 10 Micrometers and Smllr Tons/Yr: 0

LOS ANGELES CO. HMS:
Region: LA
Permit Category: I
Facility Id: 003999-I04145
Facility Type: 01
Facility Status: Closed
Area: 1H
Permit Number: 000000790
Permit Status: Closed

Region: LA
Permit Category: I
Facility Id: 003999-I04145
Facility Type: 01
Facility Status: Closed
Area: 1H
Permit Number: 000008577
Permit Status: Closed

Region: LA
Permit Category: T
Facility Id: 003999-004145
Facility Type: 0
Facility Status: Closed
Area: 1H
Permit Number: 00001895T
Permit Status: Closed

F49 **DIA-LOG CO.** **CA HIST CORTESE** **S103995254**
WNW **9756 SANTA FE SPRINGS** **CA NPDES** **N/A**
< 1/8 **SANTA FE SPRINGS, CA 90607** **CA CIWQS**
0.008 mi.
42 ft. **Site 2 of 3 in cluster F**

Relative:
Higher

Actual:
160 ft.

HIST CORTESE:
Region: CORTESE
Facility County Code: 19
Reg By: LTNKA
Reg Id: I-04145

NPDES:
Npdes Number: Not reported
Facility Status: Not reported
Agency Id: Not reported
Region: 4
Regulatory Measure Id: 190537
Order No: Not reported
Regulatory Measure Type: Industrial
Place Id: Not reported

DIA-LOG CO. (Continued) **S103995254**

WDID:	4 19I013436
Program Type:	Not reported
Adoption Date Of Regulatory Measure:	Not reported
Effective Date Of Regulatory Measure:	Not reported
Expiration Date Of Regulatory Measure:	Not reported
Termination Date Of Regulatory Measure:	Not reported
Discharge Name:	Not reported
Discharge Address:	Not reported
Discharge City:	Not reported
Discharge State:	Not reported
Discharge Zip:	Not reported
RECEIVED DATE:	05/09/2008
PROCESSED DATE:	09/26/1997
STATUS CODE NAME:	Active
STATUS DATE:	09/26/1997
PLACE SIZE:	149000
PLACE SIZE UNIT:	SqFt
FACILITY CONTACT NAME:	Tammy DuBois
FACILITY CONTACT TITLE:	Field Service Administrator
FACILITY CONTACT PHONE:	562-906-8740
FACILITY CONTACT PHONE EXT:	Not reported
FACILITY CONTACT EMAIL:	tammy.dubois@airliquide.com
OPERATOR NAME:	Air Liquide America Corp
OPERATOR ADDRESS:	9756 Santa Fe Springs Rd
OPERATOR CITY:	Santa Fe Springs
OPERATOR STATE:	California
OPERATOR ZIP:	90670
OPERATOR CONTACT NAME:	Tammy DuBois
OPERATOR CONTACT TITLE:	Field Service Administrator
OPERATOR CONTACT PHONE:	562-906-8700
OPERATOR CONTACT PHONE EXT:	Not reported
OPERATOR CONTACT EMAIL:	tammy.dubois@airliquide.com
OPERATOR TYPE:	Private Business
DEVELOPER NAME:	Not reported
DEVELOPER ADDRESS:	Not reported
DEVELOPER CITY:	Not reported
DEVELOPER STATE:	California
DEVELOPER ZIP:	Not reported
DEVELOPER CONTACT NAME:	Not reported
DEVELOPER CONTACT TITLE:	Not reported
CONSTYPE LINEAR UTILITY IND:	Not reported
EMERGENCY PHONE NO:	562-906-8700
EMERGENCY PHONE EXT:	Not reported
CONSTYPE ABOVE GROUND IND:	Not reported
CONSTYPE BELOW GROUND IND:	Not reported
CONSTYPE CABLE LINE IND:	Not reported
CONSTYPE COMM LINE IND:	Not reported
CONSTYPE COMMERTIAL IND:	Not reported
CONSTYPE ELECTRICAL LINE IND:	Not reported
CONSTYPE GAS LINE IND:	Not reported
CONSTYPE INDUSTRIAL IND:	Not reported
CONSTYPE OTHER DESRIPTION:	Not reported
CONSTYPE OTHER IND:	Not reported
CONSTYPE RECONS IND:	Not reported
CONSTYPE RESIDENTIAL IND:	Not reported
CONSTYPE TRANSPORT IND:	Not reported
CONSTYPE UTILITY DESCRIPTION:	Not reported

DIA-LOG CO. (Continued) **S103995254**

CONSTYPE UTILITY IND:	Not reported
CONSTYPE WATER SEWER IND:	Not reported
DIR DISCHARGE USWATER IND:	N
RECEIVING WATER NAME:	San Gabriel River Basin
CERTIFIER NAME:	TAMMY DUBOIS
CERTIFIER TITLE:	FIELD SERVICE ADMINISTRATOR
CERTIFICATION DATE:	11-FEB-15
PRIMARY SIC:	4231-Terminal and Joint Terminal Maintenance Facilities for Motor Freight Transportation
SECONDARY SIC:	Not reported
TERTIARY SIC:	Not reported
Npdes Number:	CAS000001
Facility Status:	Active
Agency Id:	0
Region:	4
Regulatory Measure Id:	190537
Order No:	97-03-DWQ
Regulatory Measure Type:	Enrollee
Place Id:	Not reported
WDID:	4 19I013436
Program Type:	Industrial
Adoption Date Of Regulatory Measure:	Not reported
Effective Date Of Regulatory Measure:	09/26/1997
Expiration Date Of Regulatory Measure:	Not reported
Termination Date Of Regulatory Measure:	Not reported
Discharge Name:	Air Liquide America Corp
Discharge Address:	9756 Santa Fe Springs Rd
Discharge City:	Santa Fe Springs
Discharge State:	California
Discharge Zip:	90670
RECEIVED DATE:	Not reported
PROCESSED DATE:	Not reported
STATUS CODE NAME:	Not reported
STATUS DATE:	Not reported
PLACE SIZE:	Not reported
PLACE SIZE UNIT:	Not reported
FACILITY CONTACT NAME:	Not reported
FACILITY CONTACT TITLE:	Not reported
FACILITY CONTACT PHONE:	Not reported
FACILITY CONTACT PHONE EXT:	Not reported
FACILITY CONTACT EMAIL:	Not reported
OPERATOR NAME:	Not reported
OPERATOR ADDRESS:	Not reported
OPERATOR CITY:	Not reported
OPERATOR STATE:	Not reported
OPERATOR ZIP:	Not reported
OPERATOR CONTACT NAME:	Not reported
OPERATOR CONTACT TITLE:	Not reported
OPERATOR CONTACT PHONE:	Not reported
OPERATOR CONTACT PHONE EXT:	Not reported
OPERATOR CONTACT EMAIL:	Not reported
OPERATOR TYPE:	Not reported
DEVELOPER NAME:	Not reported
DEVELOPER ADDRESS:	Not reported
DEVELOPER CITY:	Not reported
DEVELOPER STATE:	Not reported

DIA-LOG CO. (Continued) **S103995254**

DEVELOPER ZIP:	Not reported
DEVELOPER CONTACT NAME:	Not reported
DEVELOPER CONTACT TITLE:	Not reported
CONSTYPE LINEAR UTILITY IND:	Not reported
EMERGENCY PHONE NO:	Not reported
EMERGENCY PHONE EXT:	Not reported
CONSTYPE ABOVE GROUND IND:	Not reported
CONSTYPE BELOW GROUND IND:	Not reported
CONSTYPE CABLE LINE IND:	Not reported
CONSTYPE COMM LINE IND:	Not reported
CONSTYPE COMMERTIAL IND:	Not reported
CONSTYPE ELECTRICAL LINE IND:	Not reported
CONSTYPE GAS LINE IND:	Not reported
CONSTYPE INDUSTRIAL IND:	Not reported
CONSTYPE OTHER DESRIPTION:	Not reported
CONSTYPE OTHER IND:	Not reported
CONSTYPE RECONS IND:	Not reported
CONSTYPE RESIDENTIAL IND:	Not reported
CONSTYPE TRANSPORT IND:	Not reported
CONSTYPE UTILITY DESCRIPTION:	Not reported
CONSTYPE UTILITY IND:	Not reported
CONSTYPE WATER SEWER IND:	Not reported
DIR DISCHARGE USWATER IND:	Not reported
RECEIVING WATER NAME:	Not reported
CERTIFIER NAME:	Not reported
CERTIFIER TITLE:	Not reported
CERTIFICATION DATE:	Not reported
PRIMARY SIC:	Not reported
SECONDARY SIC:	Not reported
TERTIARY SIC:	Not reported

CIWQS:

Agency:	Air Liquide America Corp
Agency Address:	9756 Santa Fe Springs Rd, Santa Fe Springs, CA 90670
Place/Project Type:	Industrial - Terminal and Joint Terminal Maintenance Facilities for Motor Freight Transportation
SIC/NAICS:	4231
Region:	4
Program:	INDSTW
Regulatory Measure Status:	Active
Regulatory Measure Type:	Storm water industrial
Order Number:	2014-0057-DWQ
WDID:	4 19I013436
NPDES Number:	CAS000001
Adoption Date:	Not reported
Effective Date:	09/26/1997
Termination Date:	Not reported
Expiration/Review Date:	Not reported
Design Flow:	Not reported
Major/Minor:	Not reported
Complexity:	Not reported
TTWQ:	Not reported
Enforcement Actions within 5 years:	2
Violations within 5 years:	2
Latitude:	33.95006
Longitude:	-118.05962

G50 **SOUTHERN CALIFORNIA EDISON** **CA SWEEPS UST** **S106932404**
South **10003 GREENLEAF AVE** **N/A**
< 1/8 **SANTE FE SPRINGS, CA**
0.012 mi.
64 ft. **Site 1 of 7 in cluster G**

Relative: SWEEPS UST:
Higher
Actual: Status: Active
159 ft. Comp Number: 11138
Number: 9
Board Of Equalization: Not reported
Referral Date: 06-30-89
Action Date: Not reported
Created Date: 06-30-89
Owner Tank Id: Not reported
SWRCB Tank Id: Not reported
Tank Status: Not reported
Capacity: Not reported
Active Date: Not reported
Tank Use: Not reported
STG: Not reported
Content: Not reported
Number Of Tanks: Not reported

B51 **WHITTIER ENGRAVING COMPANY** **CA ENVIROSTOR** **S100714929**
WSW **12631, 12633, 12637 LOS NIETOS ROAD** **N/A**
< 1/8 **SANTA FE SPRINGS, CA 90670**
0.013 mi.
66 ft. **Site 15 of 15 in cluster B**

Relative: ENVIROSTOR:
Higher
Actual: Facility ID: 19270327
161 ft. Status: Inactive - Needs Evaluation
Status Date: 01/15/2002
Site Code: 300572
Site Type: Historical
Site Type Detailed: * Historical
Acres: Not reported
NPL: NO
Regulatory Agencies: SMBRP, US EPA
Lead Agency: US EPA
Program Manager: Not reported
Supervisor: Sayareh Amirebrahimi
Division Branch: Cleanup Chatsworth
Assembly: 57
Senate: 32
Special Program: EPA - PASI
Restricted Use: NO
Site Mgmt Req: NONE SPECIFIED
Funding: Responsible Party
Latitude: 33.94930
Longitude: -118.0590
APN: NONE SPECIFIED
Past Use: NONE SPECIFIED
Potential COC: * HALOGENATED ORGANIC COMPOUNDS * HALOGENATED SOLVENTS * Metals - Sludge * CONTAMINATED SOIL * OTHER INORGANIC SOLID WASTE
Confirmed COC: NONE SPECIFIED
Potential Description: NONE SPECIFIED
Alias Name: COLORPLUS GRAPHICS
Alias Type: Alternate Name

WHITTIER ENGRAVING COMPANY (Continued) **S100714929**

Alias Name: WHITTIER ENGRAVING COMPANY
Alias Type: Alternate Name
Alias Name: CAD982347607
Alias Type: EPA Identification Number
Alias Name: 300572
Alias Type: Project Code (Site Code)
Alias Name: 19270327
Alias Type: Envirostor ID Number

Completed Info:
Completed Area Name: PROJECT WIDE
Completed Sub Area Name: Not reported
Completed Document Type: Preliminary Assessment Report
Completed Date: 02/01/1996
Comments: US EPA gives final approval of DTSC PA, site score below 28.5 therefore no further action for US EPA.

Completed Area Name: PROJECT WIDE
Completed Sub Area Name: Not reported
Completed Document Type: Site Screening
Completed Date: 09/07/1993
Comments: On August 9, 1993, the Department received a copy of the law suit dated august 1, 1993. The owner leased the site to the operator in 1956 and the lease was terminated in 1992. Currently the site is abandoned. The site is contaminated with Zinc and Methylene choride. Due to the evidence of contamination at the site, the Department recommended a PEA. Sent PEA Invite letters on September 7, 1993.

Future Area Name: Not reported
Future Sub Area Name: Not reported
Future Document Type: Not reported
Future Due Date: Not reported
Schedule Area Name: Not reported
Schedule Sub Area Name: Not reported
Schedule Document Type: Not reported
Schedule Due Date: Not reported
Schedule Revised Date: Not reported

D52 **SOUTHERN CALIFORNIA EDISION SANTA FE SPRINGS SUBST** **RCRA-LQG** **1019322641**
SW **12714 EAST LOS NIETOS ROAD** **CAP000251546**
< 1/8 **SANTA FE SPRINGS, CA 90670**
0.013 mi.
68 ft. **Site 10 of 14 in cluster D**

Relative:
Higher

Actual:
161 ft.

RCRA-LQG:
Date form received by agency: 02/22/2016
Facility name: SOUTHERN CALIFORNIA EDISION SANTA FE SPRINGS SUBSTATION
Facility address: 12714 EAST LOS NIETOS ROAD
SANTA FE SPRINGS, CA 90670
EPA ID: CAP000251546
Mailing address: P.O. BOX 800
ROSEMEAD, CA 91770
Contact: SARA M DUVALL
Contact address: P.O. BOX 800
ROSEMEAD, CA 91770
Contact country: US
Contact telephone: 626-862-8458
Contact email: SARA.DUVALL@SCE.COM

SOUTHERN CALIFORNIA EDISION SANTA FE SPRINGS SUBSTATION (Continued) **1019322641**

EPA Region: 09
Classification: Large Quantity Generator
Description: Handler: generates 1,000 kg or more of hazardous waste during any calendar month; or generates more than 1 kg of acutely hazardous waste during any calendar month; or generates more than 100 kg of any residue or contaminated soil, waste or other debris resulting from the cleanup of a spill, into or on any land or water, of acutely hazardous waste during any calendar month; or generates 1 kg or less of acutely hazardous waste during any calendar month, and accumulates more than 1 kg of acutely hazardous waste at any time; or generates 100 kg or less of any residue or contaminated soil, waste or other debris resulting from the cleanup of a spill, into or on any land or water, of acutely hazardous waste during any calendar month, and accumulates more than 100 kg of that material at any time

Owner/Operator Summary:
Owner/operator name: SOUTHERN CALIFORNIA EDISION
Owner/operator address: Not reported
Not reported
Owner/operator country: US
Owner/operator telephone: Not reported
Owner/operator email: Not reported
Owner/operator fax: Not reported
Owner/operator extension: Not reported
Legal status: Private
Owner/Operator Type: Operator
Owner/Op start date: 01/01/1950
Owner/Op end date: Not reported

Owner/operator name: SOUTHERN CALIFORNIA EDISON
Owner/operator address: Not reported
Not reported
Owner/operator country: Not reported
Owner/operator telephone: Not reported
Owner/operator email: Not reported
Owner/operator fax: Not reported
Owner/operator extension: Not reported
Legal status: Private
Owner/Operator Type: Operator
Owner/Op start date: 01/01/1950
Owner/Op end date: Not reported

Owner/operator name: SOUTHERN CALIFORNIA EDISION
Owner/operator address: PO BOX 800
ROSEMEAD, CA 91770
Owner/operator country: US
Owner/operator telephone: Not reported
Owner/operator email: Not reported
Owner/operator fax: Not reported
Owner/operator extension: Not reported
Legal status: Private
Owner/Operator Type: Owner
Owner/Op start date: 01/01/1950
Owner/Op end date: Not reported

Owner/operator name: SOUTHERN CALIFORNIA EDISON
Owner/operator address: P.O. BOX 800

SOUTHERN CALIFORNIA EDISION SANTA FE SPRINGS SUBSTATION (Continued) **1019322641**

ROSEMEAD, CA 91770
Owner/operator country: US
Owner/operator telephone: 626-302-1212
Owner/operator email: Not reported
Owner/operator fax: Not reported
Owner/operator extension: Not reported
Legal status: Private
Owner/Operator Type: Owner
Owner/Op start date: 01/01/1950
Owner/Op end date: Not reported

Handler Activities Summary:
U.S. importer of hazardous waste: No
Mixed waste (haz. and radioactive): No
Recycler of hazardous waste: No
Transporter of hazardous waste: No
Treater, storer or disposer of HW: No
Underground injection activity: No
On-site burner exemption: No
Furnace exemption: No
Used oil fuel burner: No
Used oil processor: No
User oil refiner: No
Used oil fuel marketer to burner: No
Used oil Specification marketer: No
Used oil transfer facility: No
Used oil transporter: No

. Waste code: 611
. Waste name: Contaminated soil from site clean-ups

. Waste code: D004
. Waste name: ARSENIC

Historical Generators:
Date form received by agency: 04/26/2015
Site name: SANTE FE SPRINGS SUBSTATION
Classification: Not a generator, verified

Date form received by agency: 01/21/2015
Site name: SANTE FE SPRINGS SUBSTATION
Classification: Large Quantity Generator

. Waste code: 181
. Waste name: Other inorganic solid waste

. Waste code: D004
. Waste name: ARSENIC

Biennial Reports:

Last Biennial Reporting Year: 2017

Annual Waste Handled:
Waste code: D004
Waste name: ARSENIC
Amount (Lbs): 989820

SOUTHERN CALIFORNIA EDISION SANTA FE SPRINGS SUBSTATION (Continued) **1019322641**

Violation Status: No violations found

D53 **WASTE DISPOSAL INCORPORATED** **CA WMUDS/SWAT** **S104156382**
SW **12700 EAST LOS NIETOS** **N/A**
< 1/8 **SANTA FE SPRINGS, CA**
0.013 mi.
69 ft. **Site 11 of 14 in cluster D**

Relative:
Higher

Actual:
161 ft.

WMUDS/SWAT:

Edit Date:	Not reported
Complexity:	Not reported
Primary Waste:	Not reported
Primary Waste Type:	Not reported
Secondary Waste:	Not reported
Secondary Waste Type:	Not reported
Base Meridian:	Not reported
NPID:	Not reported
Tonnage:	0
Regional Board ID:	Not reported
Municipal Solid Waste:	False
Superorder:	False
Open To Public:	False
Waste List:	False
Agency Type:	Not reported
Agency Name:	WASTE DISPOSAL INCORPORATED
Agency Department:	Not reported
Agency Address:	Not reported
Agency City,St,Zip:	Not reported
Agency Contact:	Not reported
Agency Telephone:	Not reported
Land Owner Name:	Not reported
Land Owner Address:	Not reported
Land Owner City,St,Zip:	CA
Land Owner Contact:	Not reported
Land Owner Phone:	Not reported
Region:	4
Facility Type:	Not reported
Facility Description:	Not reported
Facility Telephone:	Not reported
SWAT Facility Name:	Not reported
Primary SIC:	Not reported
Secondary SIC:	Not reported
Comments:	Not reported
Last Facility Editors:	Not reported
Waste Discharge System:	False
Solid Waste Assessment Test Program:	True
Toxic Pits Cleanup Act Program:	False
Resource Conservation Recovery Act:	False
Department of Defence:	False
Solid Waste Assessment Test Program:	WASTE DISPOSAL INCORPORATED
Threat to Water Quality:	Not reported
Sub Chapter 15:	False
Regional Board Project Officer:	Not reported
Number of WMUDS at Facility:	1
Section Range:	Not reported
RCRA Facility:	Not reported
Waste Discharge Requirements:	Not reported
Self-Monitoring Rept. Frequency:	Not reported
Waste Discharge System ID:	4 190454NUR

WASTE DISPOSAL INCORPORATED (Continued) **S104156382**

Solid Waste Information ID: Not reported

G54 **GENERAL TELEPHONE CO OF CALIF** **CA SWEEPS UST** **S106926629**
SSE **12905 E LOS NIETOS RD** **N/A**
< 1/8 **SANTE FE SPRINGS, CA**
0.017 mi.
90 ft. **Site 2 of 7 in cluster G**

Relative: SWEEPS UST:
Higher

Status:	Active
Comp Number:	1156
Number:	9
Board Of Equalization:	44-007526
Referral Date:	06-30-89
Action Date:	Not reported
Created Date:	06-30-89
Owner Tank Id:	Not reported
SWRCB Tank Id:	19-000-001156-000001
Tank Status:	A
Capacity:	Not reported
Active Date:	06-30-89
Tank Use:	UNKNOWN
STG:	W
Content:	Not reported
Number Of Tanks:	1

Actual:
158 ft.

G55 **GENERAL TELEPHONE CO - RC1685** **CA HIST UST** **S104537622**
SSE **12905 E LOS NIETOS RD** **CA LOS ANGELES CO. HMS** **N/A**
< 1/8 **SANTA FE SPRINGS, CA 90670**
0.017 mi.
90 ft. **Site 3 of 7 in cluster G**

Relative: HIST UST:
Higher

File Number:	00026AF0
URL:	http://geotracker.waterboards.ca.gov/ustpdfs/pdf/00026AF0.pdf
Region:	Not reported
Facility ID:	Not reported
Facility Type:	Not reported
Other Type:	Not reported
Contact Name:	Not reported
Telephone:	Not reported
Owner Name:	Not reported
Owner Address:	Not reported
Owner City,St,Zip:	Not reported
Total Tanks:	Not reported
Tank Num:	Not reported
Container Num:	Not reported
Year Installed:	Not reported
Tank Capacity:	Not reported
Tank Used for:	Not reported
Type of Fuel:	Not reported
Container Construction Thickness:	Not reported
Leak Detection:	Not reported

Actual:
158 ft.

GENERAL TELEPHONE CO - RC1685 (Continued) **S104537622**

Click here for Geo Tracker PDF:

LOS ANGELES CO. HMS:
Region: LA
Permit Category: I
Facility Id: 001099-I01156
Facility Type: 01
Facility Status: Closed
Area: 1H
Permit Number: 000004654
Permit Status: Closed

G56 **FRONTIER CALIFORNIA INC** **RCRA-SQG** **1004676394**
SSE **12905 LOS NIETOS** **CAR000084673**
< 1/8 **SANTA FE SPRINGS, CA 90670**
0.017 mi.
90 ft. **Site 4 of 7 in cluster G**

Relative:
Higher

Actual:
158 ft.

RCRA-SQG:
Date form received by agency: 03/29/2016
Facility name: FRONTIER CALIFORNIA INC
Facility address: 12905 LOS NIETOS
SANTA FE SPRINGS, CA 90670
EPA ID: CAR000084673
Mailing address: PO BOX 725
CHINO, CA 91708
Contact: MASOOD CHOUDHURY
Contact address: PO BOX 725
CHINO, CA 91708
Contact country: US
Contact telephone: 909-620-5962
Contact email: MASOOD.CHOUDHURY@FTR.COM
EPA Region: 09
Classification: Small Small Quantity Generator
Description: Handler: generates more than 100 and less than 1000 kg of hazardous waste during any calendar month and accumulates less than 6000 kg of hazardous waste at any time; or generates 100 kg or less of hazardous waste during any calendar month, and accumulates more than 1000 kg of hazardous waste at any time

Owner/Operator Summary:
Owner/operator name: FRONTIER CALIFORNIA INC
Owner/operator address: Not reported
Not reported
Owner/operator country: US
Owner/operator telephone: Not reported
Owner/operator email: Not reported
Owner/operator fax: Not reported
Owner/operator extension: Not reported
Legal status: Private
Owner/Operator Type: Operator
Owner/Op start date: 04/01/2016
Owner/Op end date: Not reported

Owner/operator name: FRONTIER CALIFORNIA INC
Owner/operator address: PO BOX 725
CHINO, CA 91708

FRONTIER CALIFORNIA INC (Continued) **1004676394**

Owner/operator country: US
Owner/operator telephone: 909-620-5962
Owner/operator email: Not reported
Owner/operator fax: Not reported
Owner/operator extension: Not reported
Legal status: Private
Owner/Operator Type: Owner
Owner/Op start date: 04/01/2016
Owner/Op end date: Not reported

Handler Activities Summary:
U.S. importer of hazardous waste: No
Mixed waste (haz. and radioactive): No
Recycler of hazardous waste: No
Transporter of hazardous waste: No
Treater, storer or disposer of HW: No
Underground injection activity: No
On-site burner exemption: No
Furnace exemption: No
Used oil fuel burner: No
Used oil processor: No
User oil refiner: No
Used oil fuel marketer to burner: No
Used oil Specification marketer: No
Used oil transfer facility: No
Used oil transporter: No

. Waste code: 141
. Waste name: Off-specification, aged, or surplus inorganics

. Waste code: 181
. Waste name: Other inorganic solid waste

. Waste code: 214
. Waste name: Unspecified solvent mixture

. Waste code: 331
. Waste name: Off-specification, aged, or surplus organics

. Waste code: 352
. Waste name: Other organic solids

. Waste code: D001
. Waste name: IGNITABLE WASTE

Historical Generators:
Date form received by agency: 10/16/2000
Site name: VERIZON CALIFORNIA INC SANTA FE SPRINGS
Classification: Small Quantity Generator

. Waste code: D001
. Waste name: IGNITABLE WASTE

. Waste code: D002
. Waste name: CORROSIVE WASTE

FRONTIER CALIFORNIA INC (Continued) **1004676394**

. Waste code: D003
. Waste name: REACTIVE WASTE

. Waste code: D018
. Waste name: BENZENE

. Waste code: D039
. Waste name: TETRACHLOROETHYLENE

. Waste code: F002
. Waste name: THE FOLLOWING SPENT HALOGENATED SOLVENTS: TETRACHLOROETHYLENE, METHYLENE CHLORIDE, TRICHLOROETHYLENE, 1,1,1-TRICHLOROETHANE, CHLOROBENZENE, 1,1,2-TRICHLORO-1,2,2-TRIFLUOROETHANE, ORTHO-DICHLOROBENZENE, TRICHLOROFLUOROMETHANE, AND 1,1,2, TRICHLOROETHANE; ALL SPENT SOLVENT MIXTURES/BLENDS CONTAINING, BEFORE USE, A TOTAL OF TEN PERCENT OR MORE (BY VOLUME) OF ONE OR MORE OF THE ABOVE HALOGENATED SOLVENTS OR THOSE SOLVENTS LISTED IN F001, F004, AND F005; AND STILL BOTTOMS FROM THE RECOVERY OF THESE SPENT SOLVENTS AND SPENT SOLVENT MIXTURES.

Violation Status: No violations found

G57 **SANTA FE SPRINGS** **CA HIST UST** **U001564370**
SSE **12905 LOS NIETOS RD** **N/A**
< 1/8 **SANTA FE SPRINGS, CA 90605**
0.017 mi.
90 ft. **Site 5 of 7 in cluster G**

Relative: **Higher**

Actual: **158 ft.**

HIST UST:

File Number:	Not reported
URL:	Not reported
Region:	STATE
Facility ID:	00000018982
Facility Type:	Other
Other Type:	PUBLIC UTILITY
Contact Name:	T. E. BOONSTRA
Telephone:	2139442835
Owner Name:	GENERAL TELEPHONE OF CALIFORNI
Owner Address:	4959 PALO VERDE DRIVE
Owner City,St,Zip:	MONTCLAIR, CA 91763
Total Tanks:	0003
Tank Num:	001
Container Num:	1
Year Installed:	Not reported
Tank Capacity:	00010000
Tank Used for:	PRODUCT
Type of Fuel:	UNLEADED
Container Construction Thickness:	Not reported
Leak Detection:	Stock Inventor
Tank Num:	002
Container Num:	2
Year Installed:	Not reported
Tank Capacity:	00000500
Tank Used for:	WASTE
Type of Fuel:	WASTE OIL
Container Construction Thickness:	Not reported
Leak Detection:	Stock Inventor

SANTA FE SPRINGS (Continued) **U001564370**

Tank Num:	003
Container Num:	3
Year Installed:	Not reported
Tank Capacity:	00000000
Tank Used for:	WASTE
Type of Fuel:	Not reported
Container Construction Thickness:	Not reported
Leak Detection:	Stock Inventor

G58 **GTE CA (SANTA FE SPRINGS PLANT YARD)** **RCRA-LQG** **1007199239**
SSE **12905 EAST LOS NIETOS ROAD** **CAD981393218**
< 1/8 **SANTA FE SPRINGS, CA 90670**
0.017 mi.
90 ft. **Site 6 of 7 in cluster G**

Relative:
Higher

Actual:
158 ft.

RCRA-LQG:

Date form received by agency:	04/26/1990
Facility name:	GTE CA (SANTA FE SPRINGS PLANT YARD)
Facility address:	12905 EAST LOS NIETOS ROAD SANTA FE SPRINGS, CA 90670
EPA ID:	CAD981393218
Mailing address:	P.O. BOX 725 CHINO, CA 91708
Contact:	ANNETTE BURTON
Contact address:	Not reported Not reported
Contact country:	US
Contact telephone:	714-590-6518
Contact email:	Not reported
EPA Region:	09
Classification:	Large Quantity Generator
Description:	Handler: generates 1,000 kg or more of hazardous waste during any calendar month; or generates more than 1 kg of acutely hazardous waste during any calendar month; or generates more than 100 kg of any residue or contaminated soil, waste or other debris resulting from the cleanup of a spill, into or on any land or water, of acutely hazardous waste during any calendar month; or generates 1 kg or less of acutely hazardous waste during any calendar month, and accumulates more than 1 kg of acutely hazardous waste at any time; or generates 100 kg or less of any residue or contaminated soil, waste or other debris resulting from the cleanup of a spill, into or on any land or water, of acutely hazardous waste during any calendar month, and accumulates more than 100 kg of that material at any time

Handler Activities Summary:

U.S. importer of hazardous waste:	No
Mixed waste (haz. and radioactive):	No
Recycler of hazardous waste:	No
Transporter of hazardous waste:	No
Treater, storer or disposer of HW:	No
Underground injection activity:	No
On-site burner exemption:	No
Furnace exemption:	No
Used oil fuel burner:	No
Used oil processor:	No
User oil refiner:	No
Used oil fuel marketer to burner:	No

GTE CA (SANTA FE SPRINGS PLANT YARD) (Continued) **1007199239**

Used oil Specification marketer: No
Used oil transfer facility: No
Used oil transporter: No

Violation Status: No violations found

E59 **TOSCO MARKETING COMPANY** **EDR Hist Auto** **1022143408**
NW **9645 SANTA FE SPRINGS RD** **N/A**
< 1/8 **SANTA FE SPRINGS, CA 90670**
0.021 mi.
109 ft. **Site 10 of 13 in cluster E**

Relative: EDR Hist Auto
Lower

Actual:
156 ft.

Year:	Name:	Type:
1997	76 PRODUCTS CO/DIV FUELMAN	Gasoline Service Stations
1998	76 PRODUCTS CO/DIV FUELMAN	Gasoline Service Stations
1999	TOSCO MARKETING COMPANY	Gasoline Service Stations, NEC
1999	76 PRODUCTS CO/DIV FUELMAN	Gasoline Service Stations
2000	TOSCO MARKETING COMPANY	Gasoline Service Stations, NEC
2001	TOSCO MARKETING COMPANY	Gasoline Service Stations, NEC
2002	TOSCO MARKETING COMPANY	Gasoline Service Stations, NEC
2003	TOSCO MARKETING COMPANY	Gasoline Service Stations, NEC

E60 **SANTA FE SPRINGS AREA OFFICE** **CA HIST UST** **U001565135**
NW **9645 SANTA FE SPRINGS RD** **N/A**
< 1/8 **SANTA FE SPRINGS, CA 90670**
0.021 mi.
109 ft. **Site 11 of 13 in cluster E**

Relative: HIST UST:
Lower

Actual:
156 ft.

File Number:	Not reported
URL:	Not reported
Region:	STATE
Facility ID:	00000017075
Facility Type:	Other
Other Type:	OIL & GAS PRODUCTION
Contact Name:	Not reported
Telephone:	8056567600
Owner Name:	UNION OIL COMPANY
Owner Address:	9645 S. SANTA FE SPRINGS RD.
Owner City,St,Zip:	SANTA FE SPRINGS, CA 90670
Total Tanks:	0001
Tank Num:	001
Container Num:	1
Year Installed:	Not reported
Tank Capacity:	00003000
Tank Used for:	PRODUCT
Type of Fuel:	UNLEADED
Container Construction Thickness:	Not reported
Leak Detection:	None

E61 **UNOCAL CORPORATION** **EDR Hist Auto** **1020422278**
NW **9643 SANTA FE SPRINGS RD** **N/A**
< 1/8 **SANTA FE SPRINGS, CA 90670**
0.021 mi.
109 ft. **Site 12 of 13 in cluster E**

Relative: EDR Hist Auto
Lower

Actual:
156 ft.

Year:	Name:	Type:
1975	BROWNELL ALUMINUM TRUCK BODIES	Automotive Repair Shops, NEC
1991	UNOCAL CORPORATION	Petroleum Products, NEC
1992	UNOCAL CORPORATION	Petroleum Products, NEC
1993	UNOCAL CORPORATION	Petroleum Products, NEC
1994	UNOCAL CORPORATION	Petroleum Products, NEC
1995	UNOCAL CORPORATION	Petroleum Products, NEC
1996	UNOCAL CORPORATION	Petroleum Products, NEC
1997	UNOCAL CORPORATION	Petroleum Products, NEC
1998	UNOCAL CORPORATION	Petroleum Products, NEC
1999	UNOCAL CORPORATION	Petroleum Products, NEC
2001	UNOCAL CORPORATION	Petroleum Products, NEC
2002	UNOCAL CORPORATION	Petroleum Products, NEC
2003	UNOCAL CORPORATION	Petroleum Products, NEC
2004	UNOCAL CORPORATION	Petroleum Products, NEC
2005	UNION OIL COMPANY CALIFORNIA	Petroleum Products, NEC
2006	CHEVRON CORPORATION	Petroleum Products, NEC
2007	CHEVRON CORPORATION	Petroleum Products, NEC
2008	CHEVRON CORPORATION	Petroleum Products, NEC

E62 **MARINE FUEL AND SERVICE INC** **EDR Hist Auto** **1020249156**
NNW **9635 SANTA FE SPRINGS RD** **N/A**
< 1/8 **SANTA FE SPGS, CA 90670**
0.024 mi.
125 ft. **Site 13 of 13 in cluster E**

Relative: EDR Hist Auto
Lower

Actual:
155 ft.

Year:	Name:	Type:
1977	MARINE FUEL AND SERVICE INC	Gasoline Service Stations
1978	MARINE FUEL AND SERVICE INC	Gasoline Service Stations
1979	MARINE FUEL AND SERVICE INC	Gasoline Service Stations
1980	MARINE FUEL AND SERVICE INC	Gasoline Service Stations
1982	MARINE FUEL AND SERVICE INC	Gasoline Service Stations
1983	MARINE FUEL AND SERVICE INC	Gasoline Service Stations

F63 **WESTERN GALVANIZING CO INC** **RCRA-SQG** **1000403004**
WNW **9719 SANTA FE SPRINGS RD.** **CA LUST** **CAD048480834**
< 1/8 **SANTA FE SPRINGS, CA 90670** **CA SWEEPS UST**
0.024 mi. **CA HIST UST**
127 ft. **Site 3 of 3 in cluster F** **CA FID UST**
FINDS

Relative: **ECHO**
Higher **CA EMI**

Actual: **CA HIST CORTESE**
158 ft. **CA LOS ANGELES CO. HMS**

RCRA-SQG:
Date form received by agency: 09/01/1996
Facility name: WESTERN GALVANIZING CO INC

WESTERN GALVANIZING CO INC (Continued) **1000403004**

Facility address:	9719 SANTA FE SPRINGS RD SANTA FE SPRINGS, CA 90670
EPA ID:	CAD048480834
Mailing address:	POST OFFICE BOX THIRD THOUSAND SANTA FE SPRINGS, CA 90670
Contact:	Not reported
Contact address:	Not reported Not reported
Contact country:	US
Contact telephone:	Not reported
Contact email:	Not reported
EPA Region:	09
Classification:	Small Small Quantity Generator
Description:	Handler: generates more than 100 and less than 1000 kg of hazardous waste during any calendar month and accumulates less than 6000 kg of hazardous waste at any time; or generates 100 kg or less of hazardous waste during any calendar month, and accumulates more than 1000 kg of hazardous waste at any time

Owner/Operator Summary:

Owner/operator name:	NOT REQUIRED
Owner/operator address:	NOT REQUIRED NOT REQUIRED, ME 99999
Owner/operator country:	Not reported
Owner/operator telephone:	415-555-1212
Owner/operator email:	Not reported
Owner/operator fax:	Not reported
Owner/operator extension:	Not reported
Legal status:	Private
Owner/Operator Type:	Operator
Owner/Op start date:	Not reported
Owner/Op end date:	Not reported

Owner/operator name:	JAMES A WYATT
Owner/operator address:	NOT REQUIRED NOT REQUIRED, ME 99999
Owner/operator country:	Not reported
Owner/operator telephone:	415-555-1212
Owner/operator email:	Not reported
Owner/operator fax:	Not reported
Owner/operator extension:	Not reported
Legal status:	Private
Owner/Operator Type:	Owner
Owner/Op start date:	Not reported
Owner/Op end date:	Not reported

Handler Activities Summary:

U.S. importer of hazardous waste:	No
Mixed waste (haz. and radioactive):	No
Recycler of hazardous waste:	No
Transporter of hazardous waste:	No
Treater, storer or disposer of HW:	No
Underground injection activity:	No
On-site burner exemption:	No
Furnace exemption:	No
Used oil fuel burner:	No

WESTERN GALVANIZING CO INC (Continued) **1000403004**

Used oil processor: No
User oil refiner: No
Used oil fuel marketer to burner: No
Used oil Specification marketer: No
Used oil transfer facility: No
Used oil transporter: No

Historical Generators:
Date form received by agency: 07/03/1980
Site name: WESTERN GALVANIZING CO INC
Classification: Large Quantity Generator

Violation Status: No violations found

LUST:
Lead Agency: SANTA FE SPRINGS, CITY OF
Case Type: LUST Cleanup Site
Geo Track: http://geotracker.waterboards.ca.gov/profile_report.asp?global_id=T0603703000
Global Id: T0603703000
Latitude: 33.950624
Longitude: -118.059786
Status: Completed - Case Closed
Status Date: 06/20/1991
Case Worker: Not reported
RB Case Number: I-04751
Local Agency: Not reported
File Location: Not reported
Local Case Number: Not reported
Potential Media Affect: Soil
Potential Contaminants of Concern: Not reported
Site History: Not reported

LUST:
Global Id: T0603703000
Contact Type: Local Agency Caseworker
Contact Name: UNK
Organization Name: R4 UNKNOWN
Address: Not reported
City: R4 UNKNOWN
Email: Not reported
Phone Number: Not reported

Global Id: T0603703000
Contact Type: Regional Board Caseworker
Contact Name: YUE RONG
Organization Name: LOS ANGELES RWQCB (REGION 4)
Address: 320 W. 4TH ST., SUITE 200
City: Los Angeles
Email: yrong@waterboards.ca.gov
Phone Number: Not reported

LUST:
Global Id: T0603703000
Action Type: Other
Date: 06/21/1990
Action: Leak Discovery

WESTERN GALVANIZING CO INC (Continued) **1000403004**

Global Id: T0603703000
Action Type: Other
Date: 06/21/1990
Action: Leak Stopped

Global Id: T0603703000
Action Type: Other
Date: 08/03/1990
Action: Leak Reported

LUST:
Global Id: T0603703000
Status: Open - Case Begin Date
Status Date: 06/21/1990

Global Id: T0603703000
Status: Completed - Case Closed
Status Date: 06/20/1991

LUST REG 4:
Region: 4
Regional Board: 04
County: Los Angeles
Facility Id: I-04751
Status: Case Closed
Substance: Waste Water
Substance Quantity: Not reported
Local Case No: Not reported
Case Type: Soil
Abatement Method Used at the Site: Not reported
Global ID: T0603703000
W Global ID: Not reported
Staff: UNK
Local Agency: 19049
Cross Street: LOS NIETOS RD.
Enforcement Type: Not reported
Date Leak Discovered: 6/21/1990
Date Leak First Reported: 8/3/1990
Date Leak Record Entered: 10/22/1990
Date Confirmation Began: Not reported
Date Leak Stopped: 6/21/1990
Date Case Last Changed on Database: 6/20/1991
Date the Case was Closed: 6/20/1991
How Leak Discovered: Tank Closure
How Leak Stopped: Not reported
Cause of Leak: UNK
Leak Source: UNK
Operator: WILLIAMS, FRANK
Water System: Not reported
Well Name: Not reported
Approx. Dist To Production Well (ft): 2258.777056788029125893222676 5
Source of Cleanup Funding: UNK
Preliminary Site Assessment Workplan Submitted: Not reported
Preliminary Site Assessment Began: Not reported
Pollution Characterization Began: Not reported

WESTERN GALVANIZING CO INC (Continued) **1000403004**

Remediation Plan Submitted: Not reported
Remedial Action Underway: Not reported
Post Remedial Action Monitoring Began: Not reported
Enforcement Action Date: Not reported
Historical Max MTBE Date: Not reported
Hist Max MTBE Conc in Groundwater: Not reported
Hist Max MTBE Conc in Soil: Not reported
Significant Interim Remedial Action Taken: Not reported
GW Qualifier: Not reported
Soil Qualifier: Not reported
Organization: Not reported
Owner Contact: Not reported
Responsible Party: WESTERN GALVANIZING CO.
RP Address: 2226 DOMINGUEZ ST., E., LONG BEACH, 90810
Program: LUST
Lat/Long: 33.9507104 / -1
Local Agency Staff: UNK
Beneficial Use: Not reported
Priority: Not reported
Cleanup Fund Id: Not reported
Suspended: Not reported
Assigned Name: Not reported
Summary: Not reported

SWEEPS UST:
Status: Not reported
Comp Number: 4751
Number: Not reported
Board Of Equalization: 44-007843
Referral Date: Not reported
Action Date: Not reported
Created Date: Not reported
Owner Tank Id: Not reported
SWRCB Tank Id: 19-000-004751-000003
Tank Status: Not reported
Capacity: 3000
Active Date: Not reported
Tank Use: M.V. FUEL
STG: PRODUCT
Content: DIESEL
Number Of Tanks: Not reported

Status: Not reported
Comp Number: 4751
Number: Not reported
Board Of Equalization: 44-007843
Referral Date: Not reported
Action Date: Not reported
Created Date: Not reported
Owner Tank Id: Not reported
SWRCB Tank Id: 19-000-004751-000001
Tank Status: Not reported
Capacity: 7500
Active Date: Not reported
Tank Use: M.V. FUEL
STG: PRODUCT
Content: LEADED

WESTERN GALVANIZING CO INC (Continued) **1000403004**

Number Of Tanks: 3

Status: Not reported
Comp Number: 4751
Number: Not reported
Board Of Equalization: 44-007843
Referral Date: Not reported
Action Date: Not reported
Created Date: Not reported
Owner Tank Id: Not reported
SWRCB Tank Id: 19-000-004751-000002
Tank Status: Not reported
Capacity: 7500
Active Date: Not reported
Tank Use: M.V. FUEL
STG: PRODUCT
Content: LEADED
Number Of Tanks: Not reported

HIST UST:
File Number: 00028766
URL: http://geotracker.waterboards.ca.gov/ustpdfs/pdf/00028766.pdf
Region: STATE
Facility ID: 00000000492
Facility Type: Other
Other Type: GALVANIZING
Contact Name: COY R. RUTLEDGE, PLANT MANAGER
Telephone: 2139466404
Owner Name: WESTERN GALVANIZING CO.,INC.
Owner Address: 9719 SANTA FE SPRINGS ROAD
Owner City,St,Zip: SANTA FE SPRINGS, CA 90670
Total Tanks: 0005

Tank Num: 001
Container Num: ONE
Year Installed: Not reported
Tank Capacity: 00003000
Tank Used for: PRODUCT
Type of Fuel: REGULAR
Container Construction Thickness: Not reported
Leak Detection: None

Tank Num: 002
Container Num: TWO
Year Installed: Not reported
Tank Capacity: 00007500
Tank Used for: PRODUCT
Type of Fuel: REGULAR
Container Construction Thickness: Not reported
Leak Detection: None

Tank Num: 003
Container Num: THREE
Year Installed: Not reported
Tank Capacity: 00007500
Tank Used for: PRODUCT
Type of Fuel: REGULAR

WESTERN GALVANIZING CO INC (Continued) **1000403004**

Container Construction Thickness: Not reported
Leak Detection: None

Tank Num: 004
Container Num: FOUR
Year Installed: Not reported
Tank Capacity: 00000000
Tank Used for: WASTE
Type of Fuel: Not reported
Container Construction Thickness: Not reported
Leak Detection: None

Tank Num: 005
Container Num: FIVE
Year Installed: 1983
Tank Capacity: 00013500
Tank Used for: WASTE
Type of Fuel: Not reported
Container Construction Thickness: 12
Leak Detection: None

Click here for Geo Tracker PDF:

CA FID UST:
Facility ID: 19054071
Regulated By: UTNKI
Regulated ID: 00000492
Cortese Code: Not reported
SIC Code: Not reported
Facility Phone: Not reported
Mail To: Not reported
Mailing Address: 2226 E DOMINGUEZ ST
Mailing Address 2: Not reported
Mailing City,St,Zip: SANTE FE SPRINGS 90670
Contact: Not reported
Contact Phone: Not reported
DUNs Number: Not reported
NPDES Number: Not reported
EPA ID: Not reported
Comments: Not reported
Status: Inactive

FINDS:

Registry ID: 110002141361

Environmental Interest/Information System

US EPA TRIS (Toxics Release Inventory System) contains information from facilities on the amounts of over 300 listed toxic chemicals that these facilities release directly to air, water, land, or that are transported off-site.

RCRAInfo is a national information system that supports the Resource Conservation and Recovery Act (RCRA) program through the tracking of events and activities related to facilities that generate, transport, and treat, store, or dispose of hazardous waste. RCRAInfo allows RCRA

WESTERN GALVANIZING CO INC (Continued) **1000403004**

program staff to track the notification, permit, compliance, and corrective action activities required under RCRA.

STATE MASTER

Click this hyperlink while viewing on your computer to access additional FINDS: detail in the EDR Site Report.

ECHO:

Envid:	1000403004
Registry ID:	110002141361
DFR URL:	http://echo.epa.gov/detailed-facility-report?fid=110002141361

EMI:

Year:	2008
County Code:	19
Air Basin:	SC
Facility ID:	126666
Air District Name:	SC
SIC Code:	3993
Air District Name:	SOUTH COAST AQMD
Community Health Air Pollution Info System:	Not reported
Consolidated Emission Reporting Rule:	Not reported
Total Organic Hydrocarbon Gases Tons/Yr:	3.573910633204646904
Reactive Organic Gases Tons/Yr:	1.61427
Carbon Monoxide Emissions Tons/Yr:	.02
NOX - Oxides of Nitrogen Tons/Yr:	.07
SOX - Oxides of Sulphur Tons/Yr:	.000366
Particulate Matter Tons/Yr:	.004575
Part. Matter 10 Micrometers and Smllr Tons/Yr:	.00434625

HIST CORTESE:

Region:	CORTESE
Facility County Code:	19
Reg By:	LTNKA
Reg Id:	I-04751

LOS ANGELES CO. HMS:

Region:	LA
Permit Category:	I
Facility Id:	004576-I04751
Facility Type:	01
Facility Status:	Closed
Area:	1H
Permit Number:	00001477J
Permit Status:	Closed

Region:	LA
Permit Category:	T
Facility Id:	004576-004751
Facility Type:	0
Facility Status:	Closed
Area:	1H
Permit Number:	00001838T

WESTERN GALVANIZING CO INC (Continued) **1000403004**

Permit Status: Closed

D64 **GOODRICH CORP** **CA AST** **S113007094**
SSW **9920 FREEMAN AVE** **CA HAZNET** **N/A**
< 1/8 **SANTA FE SPRINGS, CA 90670**
0.033 mi.
174 ft. **Site 12 of 14 in cluster D**

Relative:
Higher

Actual:
161 ft.

AST:

Certified Unified Program Agencies:	Not reported
Owner:	GOODRICH CORP
Total Gallons:	Not reported
CERSID:	10152715
Facility ID:	Not reported
Business Name:	GOODRICH CORP
Phone:	562 944-4441
Fax:	Not reported
Mailing Address:	9920 FREEMAN AVE
Mailing Address City:	SANTA FE SPRINGS
Mailing Address State:	CA
Mailing Address Zip Code:	Not reported
Operator Name:	UTC Aerospace Systems
Operator Phone:	562 944-4441
Owner Phone:	5629444441
Owner Mail Address:	9920 Freeman Ave
Owner State:	CA
Owner Zip Code:	90670
Owner Country:	United States
Property Owner Name:	Not reported
Property Owner Phone:	Not reported
Property Owner Mailing Address:	Not reported
Property Owner City:	Not reported
Property Owner Stat :	Not reported
Property Owner Zip Code:	Not reported
Property Owner Country:	Not reported
EPAID:	CAD981462377

HAZNET:

envid:	S113007094
Year:	2016
GEPAID:	CAD981462377
Contact:	HOSROW BORDBAR
Telephone:	5629444441
Mailing Name:	Not reported
Mailing Address:	9920 FREEMAN AVE
Mailing City,St,Zip:	SANTA FE SPRINGS, CA 906703421
Gen County:	Los Angeles
TSD EPA ID:	CAT080013352
TSD County:	Los Angeles
Waste Category:	Off-specification, aged or surplus inorganics
Disposal Method:	Other Recovery Of Reclamation For Reuse Including Acid Regeneration, Organics Recovery Ect
Tons:	27.522
Cat Decode:	Off-specification, aged or surplus inorganics
Method Decode:	Other Recovery Of Reclamation For Reuse Including Acid Regeneration, Organics Recovery Ect
Facility County:	Los Angeles

GOODRICH CORP (Continued) **S113007094**

envid: S113007094
Year: 2016
GEPAID: CAD981462377
Contact: HOSROW BORDBAR
Telephone: 5629444441
Mailing Name: Not reported
Mailing Address: 9920 FREEMAN AVE
Mailing City,St,Zip: SANTA FE SPRINGS, CA 906703421
Gen County: Los Angeles
TSD EPA ID: ARD981057870
TSD County: 99
Waste Category: Other organic solids
Disposal Method: Fuel Blending Prior To Energy Recovery At Another Site
Tons: 16.3915
Cat Decode: Other organic solids
Method Decode: Fuel Blending Prior To Energy Recovery At Another Site
Facility County: Los Angeles

envid: S113007094
Year: 2016
GEPAID: CAD981462377
Contact: HOSROW BORDBAR
Telephone: 5629444441
Mailing Name: Not reported
Mailing Address: 9920 FREEMAN AVE
Mailing City,St,Zip: SANTA FE SPRINGS, CA 906703421
Gen County: Los Angeles
TSD EPA ID: ARD981057870
TSD County: 99
Waste Category: Organic liquids with metals (Alkaline solution (pH >= 12.5) with metals)
Disposal Method: Fuel Blending Prior To Energy Recovery At Another Site
Tons: 1.4995
Cat Decode: Organic liquids with metals (Alkaline solution (pH >= 12.5) with metals)
Method Decode: Fuel Blending Prior To Energy Recovery At Another Site
Facility County: Los Angeles

envid: S113007094
Year: 2016
GEPAID: CAD981462377
Contact: HOSROW BORDBAR
Telephone: 5629444441
Mailing Name: Not reported
Mailing Address: 9920 FREEMAN AVE
Mailing City,St,Zip: SANTA FE SPRINGS, CA 906703421
Gen County: Los Angeles
TSD EPA ID: ARD981057870
TSD County: 99
Waste Category: Hydrocarbon solvents (benzene, hexane, Stoddard, Etc.)
Disposal Method: Fuel Blending Prior To Energy Recovery At Another Site
Tons: 0.036
Cat Decode: Hydrocarbon solvents (benzene, hexane, Stoddard, Etc.)
Method Decode: Fuel Blending Prior To Energy Recovery At Another Site
Facility County: Los Angeles

envid: S113007094
Year: 2016

GOODRICH CORP (Continued) **S113007094**

GEPAID:	CAD981462377
Contact:	HOSROW BORDBAR
Telephone:	5629444441
Mailing Name:	Not reported
Mailing Address:	9920 FREEMAN AVE
Mailing City,St,Zip:	SANTA FE SPRINGS, CA 906703421
Gen County:	Los Angeles
TSD EPA ID:	ARD981057870
TSD County:	99
Waste Category:	Aqueous solution with metals (< restricted levels and (Alkaline solution (pH >= 12.5) with metals))
Disposal Method:	Storage, Bulking, And/Or Transfer Off Site--No Treatment/Reovery (H010-H129) Or (H131-H135)
Tons:	5.824
Cat Decode:	Aqueous solution with metals (< restricted levels and (Alkaline solution (pH >= 12.5) with metals))
Method Decode:	Storage, Bulking, And/Or Transfer Off Site--No Treatment/Reovery (H010-H129) Or (H131-H135)
Facility County:	Los Angeles

Click this hyperlink while viewing on your computer to access
233 additional CA_HAZNET: record(s) in the EDR Site Report.

D65 **BARNETT TOOL & ENGINEERING** **CA ENVIROSTOR** **S106826676**
SSW **9920 FREEMAN AV** **CA EMI** **N/A**
< 1/8 **SANTA FE SPRINGS, CA 90670** **CA NPDES**
0.033 mi. **CA CIWQS**
174 ft. **Site 13 of 14 in cluster D**

Relative: Higher
Actual: 161 ft.

ENVIROSTOR:

Facility ID:	71003793
Status:	Refer: Other Agency
Status Date:	Not reported
Site Code:	Not reported
Site Type:	Tiered Permit
Site Type Detailed:	Tiered Permit
Acres:	Not reported
NPL:	NO
Regulatory Agencies:	NONE SPECIFIED
Lead Agency:	NONE SPECIFIED
Program Manager:	Not reported
Supervisor:	Not reported
Division Branch:	Cleanup Chatsworth
Assembly:	57
Senate:	32
Special Program:	Not reported
Restricted Use:	NO
Site Mgmt Req:	NONE SPECIFIED
Funding:	Not reported
Latitude:	33.94716
Longitude:	-118.0575
APN:	NONE SPECIFIED
Past Use:	NONE SPECIFIED
Potential COC:	NONE SPECIFIED
Confirmed COC:	NONE SPECIFIED
Potential Description:	NONE SPECIFIED
Alias Name:	CAD981462377
Alias Type:	EPA Identification Number
Alias Name:	110002715713

BARNETT TOOL & ENGINEERING (Continued) **S106826676**

Alias Type: EPA (FRS #)
Alias Name: 71003793
Alias Type: Envirostor ID Number

Completed Info:
Completed Area Name: Not reported
Completed Sub Area Name: Not reported
Completed Document Type: Not reported
Completed Date: Not reported
Comments: Not reported

Future Area Name: Not reported
Future Sub Area Name: Not reported
Future Document Type: Not reported
Future Due Date: Not reported
Schedule Area Name: Not reported
Schedule Sub Area Name: Not reported
Schedule Document Type: Not reported
Schedule Due Date: Not reported
Schedule Revised Date: Not reported

EMI:
Year: 1987
County Code: 19
Air Basin: SC
Facility ID: 15280
Air District Name: SC
SIC Code: 3714
Air District Name: SOUTH COAST AQMD
Community Health Air Pollution Info System: Not reported
Consolidated Emission Reporting Rule: Not reported
Total Organic Hydrocarbon Gases Tons/Yr: 0
Reactive Organic Gases Tons/Yr: 0
Carbon Monoxide Emissions Tons/Yr: 0
NOX - Oxides of Nitrogen Tons/Yr: 0
SOX - Oxides of Sulphur Tons/Yr: 0
Particulate Matter Tons/Yr: 0
Part. Matter 10 Micrometers and Smllr Tons/Yr: 0

Year: 1990
County Code: 19
Air Basin: SC
Facility ID: 15280
Air District Name: SC
SIC Code: 3714
Air District Name: SOUTH COAST AQMD
Community Health Air Pollution Info System: Not reported
Consolidated Emission Reporting Rule: Not reported
Total Organic Hydrocarbon Gases Tons/Yr: 1
Reactive Organic Gases Tons/Yr: 1
Carbon Monoxide Emissions Tons/Yr: 0
NOX - Oxides of Nitrogen Tons/Yr: 0
SOX - Oxides of Sulphur Tons/Yr: 0
Particulate Matter Tons/Yr: 0
Part. Matter 10 Micrometers and Smllr Tons/Yr: 0

Year: 1993

BARNETT TOOL & ENGINEERING (Continued) **S106826676**

County Code:	19
Air Basin:	SC
Facility ID:	15280
Air District Name:	SC
SIC Code:	3714
Air District Name:	SOUTH COAST AQMD
Community Health Air Pollution Info System:	Not reported
Consolidated Emission Reporting Rule:	Not reported
Total Organic Hydrocarbon Gases Tons/Yr:	5
Reactive Organic Gases Tons/Yr:	4
Carbon Monoxide Emissions Tons/Yr:	0
NOX - Oxides of Nitrogen Tons/Yr:	0
SOX - Oxides of Sulphur Tons/Yr:	0
Particulate Matter Tons/Yr:	0
Part. Matter 10 Micrometers and Smllr Tons/Yr:	0

Year:	1995
County Code:	19
Air Basin:	SC
Facility ID:	15280
Air District Name:	SC
SIC Code:	3714
Air District Name:	SOUTH COAST AQMD
Community Health Air Pollution Info System:	Not reported
Consolidated Emission Reporting Rule:	Not reported
Total Organic Hydrocarbon Gases Tons/Yr:	5
Reactive Organic Gases Tons/Yr:	4
Carbon Monoxide Emissions Tons/Yr:	0
NOX - Oxides of Nitrogen Tons/Yr:	0
SOX - Oxides of Sulphur Tons/Yr:	0
Particulate Matter Tons/Yr:	0
Part. Matter 10 Micrometers and Smllr Tons/Yr:	0

NPDES:

Npdes Number:	CAS000001
Facility Status:	Active
Agency Id:	0
Region:	4
Regulatory Measure Id:	191435
Order No:	97-03-DWQ
Regulatory Measure Type:	Enrollee
Place Id:	Not reported
WDID:	4 19I017591
Program Type:	Industrial
Adoption Date Of Regulatory Measure:	Not reported
Effective Date Of Regulatory Measure:	11/03/2002
Expiration Date Of Regulatory Measure:	Not reported
Termination Date Of Regulatory Measure:	Not reported
Discharge Name:	Goodrich Corporation
Discharge Address:	9920 Freeman Ave
Discharge City:	Santa Fe Springs
Discharge State:	California
Discharge Zip:	90670
RECEIVED DATE:	Not reported
PROCESSED DATE:	Not reported
STATUS CODE NAME:	Not reported
STATUS DATE:	Not reported

BARNETT TOOL & ENGINEERING (Continued) **S106826676**

PLACE SIZE:	Not reported
PLACE SIZE UNIT:	Not reported
FACILITY CONTACT NAME:	Not reported
FACILITY CONTACT TITLE:	Not reported
FACILITY CONTACT PHONE:	Not reported
FACILITY CONTACT PHONE EXT:	Not reported
FACILITY CONTACT EMAIL:	Not reported
OPERATOR NAME:	Not reported
OPERATOR ADDRESS:	Not reported
OPERATOR CITY:	Not reported
OPERATOR STATE:	Not reported
OPERATOR ZIP:	Not reported
OPERATOR CONTACT NAME:	Not reported
OPERATOR CONTACT TITLE:	Not reported
OPERATOR CONTACT PHONE:	Not reported
OPERATOR CONTACT PHONE EXT:	Not reported
OPERATOR CONTACT EMAIL:	Not reported
OPERATOR TYPE:	Not reported
DEVELOPER NAME:	Not reported
DEVELOPER ADDRESS:	Not reported
DEVELOPER CITY:	Not reported
DEVELOPER STATE:	Not reported
DEVELOPER ZIP:	Not reported
DEVELOPER CONTACT NAME:	Not reported
DEVELOPER CONTACT TITLE:	Not reported
CONSTYPE LINEAR UTILITY IND:	Not reported
EMERGENCY PHONE NO:	Not reported
EMERGENCY PHONE EXT:	Not reported
CONSTYPE ABOVE GROUND IND:	Not reported
CONSTYPE BELOW GROUND IND:	Not reported
CONSTYPE CABLE LINE IND:	Not reported
CONSTYPE COMM LINE IND:	Not reported
CONSTYPE COMMERTIAL IND:	Not reported
CONSTYPE ELECTRICAL LINE IND:	Not reported
CONSTYPE GAS LINE IND:	Not reported
CONSTYPE INDUSTRIAL IND:	Not reported
CONSTYPE OTHER DESRIPTION:	Not reported
CONSTYPE OTHER IND:	Not reported
CONSTYPE RECONS IND:	Not reported
CONSTYPE RESIDENTIAL IND:	Not reported
CONSTYPE TRANSPORT IND:	Not reported
CONSTYPE UTILITY DESCRIPTION:	Not reported
CONSTYPE UTILITY IND:	Not reported
CONSTYPE WATER SEWER IND:	Not reported
DIR DISCHARGE USWATER IND:	Not reported
RECEIVING WATER NAME:	Not reported
CERTIFIER NAME:	Not reported
CERTIFIER TITLE:	Not reported
CERTIFICATION DATE:	Not reported
PRIMARY SIC:	Not reported
SECONDARY SIC:	Not reported
TERTIARY SIC:	Not reported
Npdes Number:	Not reported
Facility Status:	Not reported
Agency Id:	Not reported
Region:	4

BARNETT TOOL & ENGINEERING (Continued) **S106826676**

Regulatory Measure Id:	191435
Order No:	Not reported
Regulatory Measure Type:	Industrial
Place Id:	Not reported
WDID:	4 19I017591
Program Type:	Not reported
Adoption Date Of Regulatory Measure:	Not reported
Effective Date Of Regulatory Measure:	Not reported
Expiration Date Of Regulatory Measure:	Not reported
Termination Date Of Regulatory Measure:	Not reported
Discharge Name:	Not reported
Discharge Address:	Not reported
Discharge City:	Not reported
Discharge State:	Not reported
Discharge Zip:	Not reported
RECEIVED DATE:	05/09/2008
PROCESSED DATE:	11/03/2002
STATUS CODE NAME:	Active
STATUS DATE:	11/03/2002
PLACE SIZE:	70000
PLACE SIZE UNIT:	SqFt
FACILITY CONTACT NAME:	David Wissinger
FACILITY CONTACT TITLE:	EHS Coordinator
FACILITY CONTACT PHONE:	562-944-4441
FACILITY CONTACT PHONE EXT:	Not reported
FACILITY CONTACT EMAIL:	david.wissinger@goodrich.com
OPERATOR NAME:	Goodrich Corporation
OPERATOR ADDRESS:	9920 Freeman Ave
OPERATOR CITY:	Santa Fe Springs
OPERATOR STATE:	California
OPERATOR ZIP:	90670
OPERATOR CONTACT NAME:	David Wissinger
OPERATOR CONTACT TITLE:	EHS Coordinator
OPERATOR CONTACT PHONE:	562-944-4441
OPERATOR CONTACT PHONE EXT:	Not reported
OPERATOR CONTACT EMAIL:	david.wissinger@goodrich.com
OPERATOR TYPE:	Private Business
DEVELOPER NAME:	Not reported
DEVELOPER ADDRESS:	Not reported
DEVELOPER CITY:	Not reported
DEVELOPER STATE:	California
DEVELOPER ZIP:	Not reported
DEVELOPER CONTACT NAME:	Not reported
DEVELOPER CONTACT TITLE:	Not reported
CONSTYPE LINEAR UTILITY IND:	Not reported
EMERGENCY PHONE NO:	949-309-8867
EMERGENCY PHONE EXT:	Not reported
CONSTYPE ABOVE GROUND IND:	Not reported
CONSTYPE BELOW GROUND IND:	Not reported
CONSTYPE CABLE LINE IND:	Not reported
CONSTYPE COMM LINE IND:	Not reported
CONSTYPE COMMERTIAL IND:	Not reported
CONSTYPE ELECTRICAL LINE IND:	Not reported
CONSTYPE GAS LINE IND:	Not reported
CONSTYPE INDUSTRIAL IND:	Not reported
CONSTYPE OTHER DESRIPTION:	Not reported
CONSTYPE OTHER IND:	Not reported

BARNETT TOOL & ENGINEERING (Continued) **S106826676**

CONSTYPE RECONS IND:	Not reported
CONSTYPE RESIDENTIAL IND:	Not reported
CONSTYPE TRANSPORT IND:	Not reported
CONSTYPE UTILITY DESCRIPTION:	Not reported
CONSTYPE UTILITY IND:	Not reported
CONSTYPE WATER SEWER IND:	Not reported
DIR DISCHARGE USWATER IND:	N
RECEIVING WATER NAME:	Coyote Creek North Fork
CERTIFIER NAME:	Hosrow Bordbar
CERTIFIER TITLE:	Site Leader
CERTIFICATION DATE:	30-JUN-15
PRIMARY SIC:	3728-Aircraft Parts and Auxiliary Equipment, NEC
SECONDARY SIC:	Not reported
TERTIARY SIC:	Not reported

CIWQS:

Agency:	Goodrich Corporation
Agency Address:	9920 Freeman Ave, Santa Fe Springs, CA 90670
Place/Project Type:	Industrial - Aircraft Parts and Auxiliary Equipment, NEC
SIC/NAICS:	3728
Region:	4
Program:	INDSTW
Regulatory Measure Status:	Active
Regulatory Measure Type:	Storm water industrial
Order Number:	2014-0057-DWQ
WDID:	4 19I017591
NPDES Number:	CAS000001
Adoption Date:	Not reported
Effective Date:	11/03/2002
Termination Date:	Not reported
Expiration/Review Date:	Not reported
Design Flow:	Not reported
Major/Minor:	Not reported
Complexity:	Not reported
TTWQ:	Not reported
Enforcement Actions within 5 years:	0
Violations within 5 years:	0
Latitude:	33.94759
Longitude:	-118.05775

D66 **GOODRICH CORPORATION** **RCRA-LQG** **1000314424**
SSW **9920 FREEMAN AVENUE** **ICIS** **CAD981462377**
< 1/8 **SANTA FE SPRINGS, CA 90670** **FINDS**
0.033 mi. **ECHO**
174 ft. **Site 14 of 14 in cluster D**

Relative:
Higher

Actual:
161 ft.

RCRA-LQG:

Date form received by agency:	02/29/2016
Facility name:	GOODRICH CORPORATION
Facility address:	9920 FREEMAN AVENUE SANTA FE SPRINGS, CA 90670
EPA ID:	CAD981462377
Mailing address:	FREEMAN AVENUE SANTA FE SPRINGS, CA 90670
Contact:	DAVID L WISSINGER
Contact address:	FREEMAN AVENUE SANTA FE SPRINGS, CA 90670

GOODRICH CORPORATION (Continued) **1000314424**

Contact country: US
Contact telephone: 562-944-4441
Contact email: DAVID.WISSINGER@UTAS.UTC.COM
EPA Region: 09
Land type: Private
Classification: Large Quantity Generator
Description: Handler: generates 1,000 kg or more of hazardous waste during any calendar month; or generates more than 1 kg of acutely hazardous waste during any calendar month; or generates more than 100 kg of any residue or contaminated soil, waste or other debris resulting from the cleanup of a spill, into or on any land or water, of acutely hazardous waste during any calendar month; or generates 1 kg or less of acutely hazardous waste during any calendar month, and accumulates more than 1 kg of acutely hazardous waste at any time; or generates 100 kg or less of any residue or contaminated soil, waste or other debris resulting from the cleanup of a spill, into or on any land or water, of acutely hazardous waste during any calendar month, and accumulates more than 100 kg of that material at any time

Owner/Operator Summary:
Owner/operator name: YORK, SANTA FE SPRINGS
Owner/operator address: PALOS VERDE
PALOS VERDES ESTATES, CA 90275
Owner/operator country: US
Owner/operator telephone: 310-544-6177
Owner/operator email: Not reported
Owner/operator fax: Not reported
Owner/operator extension: Not reported
Legal status: Private
Owner/Operator Type: Owner
Owner/Op start date: 06/08/1998
Owner/Op end date: Not reported

Owner/operator name: GOODRICH CORPORATION
Owner/operator address: Not reported
Not reported
Owner/operator country: Not reported
Owner/operator telephone: Not reported
Owner/operator email: Not reported
Owner/operator fax: Not reported
Owner/operator extension: Not reported
Legal status: Private
Owner/Operator Type: Operator
Owner/Op start date: 07/29/1999
Owner/Op end date: Not reported

Handler Activities Summary:
U.S. importer of hazardous waste: No
Mixed waste (haz. and radioactive): No
Recycler of hazardous waste: Yes
Transporter of hazardous waste: No
Treater, storer or disposer of HW: No
Underground injection activity: No
On-site burner exemption: No
Furnace exemption: No
Used oil fuel burner: No

GOODRICH CORPORATION (Continued) **1000314424**

Used oil processor: No
User oil refiner: No
Used oil fuel marketer to burner: No
Used oil Specification marketer: No
Used oil transfer facility: No
Used oil transporter: No

Universal Waste Summary:
Waste type: Batteries
Accumulated waste on-site: Yes
Generated waste on-site: No

Waste type: Lamps
Accumulated waste on-site: Yes
Generated waste on-site: No

Waste type: Thermostats
Accumulated waste on-site: Yes
Generated waste on-site: No

. Waste code: 122
. Waste name: Alkaline solution without metals (pH > 12.5)

. Waste code: 132
. Waste name: Aqueous solution w/metals (< restricted levels and see waste code 121 for a list of metals)

. Waste code: 135
. Waste name: Unspecified aqueous solution

. Waste code: 141
. Waste name: Off-specification, aged, or surplus inorganics

. Waste code: 181
. Waste name: Other inorganic solid waste

. Waste code: 213
. Waste name: Hydrocarbon solvents (benzene, hexane, Stoddard, etc.)

. Waste code: 272
. Waste name: Polymeric resin waste

. Waste code: 331
. Waste name: Off-specification, aged, or surplus organics

. Waste code: 342
. Waste name: Organic liquids with metals (see 121)

. Waste code: 343
. Waste name: Unspecified organic liquid mixture

. Waste code: 352
. Waste name: Other organic solids

. Waste code: 491
. Waste name: Unspecified sludge waste

GOODRICH CORPORATION (Continued) **1000314424**

. Waste code: 512
. Waste name: Other empty containers 30 gallons or more

. Waste code: 791
. Waste name: Liquids with pH < 2

. Waste code: D001
. Waste name: IGNITABLE WASTE

. Waste code: D002
. Waste name: CORROSIVE WASTE

. Waste code: D005
. Waste name: BARIUM

. Waste code: D006
. Waste name: CADMIUM

. Waste code: D007
. Waste name: CHROMIUM

. Waste code: D010
. Waste name: SELENIUM

. Waste code: D035
. Waste name: METHYL ETHYL KETONE

. Waste code: F003
. Waste name: THE FOLLOWING SPENT NONHALOGENATED SOLVENTS: XYLENE, ACETONE, ETHYL ACETATE, ETHYL BENZENE, ETHYL ETHER, METHYL ISOBUTYL KETONE, N-BUTYL ALCOHOL, CYCLOHEXANONE, AND METHANOL; ALL SPENT SOLVENT MIXTURES/BLENDS CONTAINING, BEFORE USE, ONLY THE ABOVE SPENT NONHALOGENATED SOLVENTS; AND ALL SPENT SOLVENT MIXTURES/BLENDS CONTAINING, BEFORE USE, ONE OR MORE OF THE ABOVE NONHALOGENATED SOLVENTS, AND A TOTAL OF TEN PERCENT OR MORE (BY VOLUME) OF ONE OR MORE OF THOSE SOLVENTS LISTED IN F001, F002, F004, AND F005; AND STILL BOTTOMS FROM THE RECOVERY OF THESE SPENT SOLVENTS AND SPENT SOLVENT MIXTURES.

. Waste code: F005
. Waste name: THE FOLLOWING SPENT NONHALOGENATED SOLVENTS: TOLUENE, METHYL ETHYL KETONE, CARBON DISULFIDE, ISOBUTANOL, PYRIDINE, BENZENE, 2-ETHOXYETHANOL, AND 2-NITROPROPANE; ALL SPENT SOLVENT MIXTURES/BLENDS CONTAINING, BEFORE USE, A TOTAL OF TEN PERCENT OR MORE (BY VOLUME) OF ONE OR MORE OF THE ABOVE NONHALOGENATED SOLVENTS OR THOSE SOLVENTS LISTED IN F001, F002, OR F004; AND STILL BOTTOMS FROM THE RECOVERY OF THESE SPENT SOLVENTS AND SPENT SOLVENT MIXTURES.

Historical Generators:
Date form received by agency: 03/01/2014
Site name: GOODRICH CORP
Classification: Large Quantity Generator

. Waste code: D001
. Waste name: IGNITABLE WASTE

. Waste code: D002

GOODRICH CORPORATION (Continued) **1000314424**

. Waste name: CORROSIVE WASTE

. Waste code: D005
. Waste name: BARIUM

. Waste code: D006
. Waste name: CADMIUM

. Waste code: D007
. Waste name: CHROMIUM

. Waste code: D008
. Waste name: LEAD

. Waste code: D035
. Waste name: METHYL ETHYL KETONE

. Waste code: F003
. Waste name: THE FOLLOWING SPENT NONHALOGENATED SOLVENTS: XYLENE, ACETONE, ETHYL ACETATE, ETHYL BENZENE, ETHYL ETHER, METHYL ISOBUTYL KETONE, N-BUTYL ALCOHOL, CYCLOHEXANONE, AND METHANOL; ALL SPENT SOLVENT MIXTURES/BLENDS CONTAINING, BEFORE USE, ONLY THE ABOVE SPENT NONHALOGENATED SOLVENTS; AND ALL SPENT SOLVENT MIXTURES/BLENDS CONTAINING, BEFORE USE, ONE OR MORE OF THE ABOVE NONHALOGENATED SOLVENTS, AND A TOTAL OF TEN PERCENT OR MORE (BY VOLUME) OF ONE OR MORE OF THOSE SOLVENTS LISTED IN F001, F002, F004, AND F005; AND STILL BOTTOMS FROM THE RECOVERY OF THESE SPENT SOLVENTS AND SPENT SOLVENT MIXTURES.

. Waste code: F005
. Waste name: THE FOLLOWING SPENT NONHALOGENATED SOLVENTS: TOLUENE, METHYL ETHYL KETONE, CARBON DISULFIDE, ISOBUTANOL, PYRIDINE, BENZENE, 2-ETHOXYETHANOL, AND 2-NITROPROPANE; ALL SPENT SOLVENT MIXTURES/BLENDS CONTAINING, BEFORE USE, A TOTAL OF TEN PERCENT OR MORE (BY VOLUME) OF ONE OR MORE OF THE ABOVE NONHALOGENATED SOLVENTS OR THOSE SOLVENTS LISTED IN F001, F002, OR F004; AND STILL BOTTOMS FROM THE RECOVERY OF THESE SPENT SOLVENTS AND SPENT SOLVENT MIXTURES.

Date form received by agency: 03/02/2012
Site name: GOODRICH CORPORATION
Classification: Large Quantity Generator

. Waste code: D001
. Waste name: IGNITABLE WASTE

. Waste code: D002
. Waste name: CORROSIVE WASTE

. Waste code: D005
. Waste name: BARIUM

. Waste code: D006
. Waste name: CADMIUM

. Waste code: D007
. Waste name: CHROMIUM

GOODRICH CORPORATION (Continued) **1000314424**

. Waste code: D008
. Waste name: LEAD

. Waste code: F005
. Waste name: THE FOLLOWING SPENT NONHALOGENATED SOLVENTS: TOLUENE, METHYL ETHYL KETONE, CARBON DISULFIDE, ISOBUTANOL, PYRIDINE, BENZENE, 2-ETHOXYETHANOL, AND 2-NITROPROPANE; ALL SPENT SOLVENT MIXTURES/BLENDS CONTAINING, BEFORE USE, A TOTAL OF TEN PERCENT OR MORE (BY VOLUME) OF ONE OR MORE OF THE ABOVE NONHALOGENATED SOLVENTS OR THOSE SOLVENTS LISTED IN F001, F002, OR F004; AND STILL BOTTOMS FROM THE RECOVERY OF THESE SPENT SOLVENTS AND SPENT SOLVENT MIXTURES.

Date form received by agency: 03/01/2010
Site name: GOODRICH CORPORATION
Classification: Large Quantity Generator

. Waste code: 132
. Waste name: Aqueous solution w/metals (< restricted levels and see waste code 121 for a list of metals)

. Waste code: 141
. Waste name: Off-specification, aged, or surplus inorganics

. Waste code: 181
. Waste name: Other inorganic solid waste

. Waste code: 213
. Waste name: Hydrocarbon solvents (benzene, hexane, Stoddard, etc.)

. Waste code: 221
. Waste name: Waste oil and mixed oil

. Waste code: 342
. Waste name: Organic liquids with metals (see 121)

. Waste code: 343
. Waste name: Unspecified organic liquid mixture

. Waste code: 352
. Waste name: Other organic solids

. Waste code: 491
. Waste name: Unspecified sludge waste

. Waste code: 512
. Waste name: Other empty containers 30 gallons or more

. Waste code: 791
. Waste name: Liquids with pH < 2

. Waste code: D001
. Waste name: IGNITABLE WASTE

. Waste code: D002
. Waste name: CORROSIVE WASTE

. Waste code: D005

GOODRICH CORPORATION (Continued) **1000314424**

. Waste name: BARIUM

. Waste code: D006
. Waste name: CADMIUM

. Waste code: D007
. Waste name: CHROMIUM

. Waste code: D008
. Waste name: LEAD

. Waste code: F005
. Waste name: THE FOLLOWING SPENT NONHALOGENATED SOLVENTS: TOLUENE, METHYL ETHYL KETONE, CARBON DISULFIDE, ISOBUTANOL, PYRIDINE, BENZENE, 2-ETHOXYETHANOL, AND 2-NITROPROPANE; ALL SPENT SOLVENT MIXTURES/BLENDS CONTAINING, BEFORE USE, A TOTAL OF TEN PERCENT OR MORE (BY VOLUME) OF ONE OR MORE OF THE ABOVE NONHALOGENATED SOLVENTS OR THOSE SOLVENTS LISTED IN F001, F002, OR F004; AND STILL BOTTOMS FROM THE RECOVERY OF THESE SPENT SOLVENTS AND SPENT SOLVENT MIXTURES.

Date form received by agency: 02/25/2008
Site name: GOODRICH CORPORATION
Classification: Not a generator, verified

. Waste code: D001
. Waste name: IGNITABLE WASTE

. Waste code: D002
. Waste name: CORROSIVE WASTE

. Waste code: D005
. Waste name: BARIUM

. Waste code: D006
. Waste name: CADMIUM

. Waste code: D007
. Waste name: CHROMIUM

. Waste code: D008
. Waste name: LEAD

. Waste code: F003
. Waste name: THE FOLLOWING SPENT NONHALOGENATED SOLVENTS: XYLENE, ACETONE, ETHYL ACETATE, ETHYL BENZENE, ETHYL ETHER, METHYL ISOBUTYL KETONE, N-BUTYL ALCOHOL, CYCLOHEXANONE, AND METHANOL; ALL SPENT SOLVENT MIXTURES/BLENDS CONTAINING, BEFORE USE, ONLY THE ABOVE SPENT NONHALOGENATED SOLVENTS; AND ALL SPENT SOLVENT MIXTURES/BLENDS CONTAINING, BEFORE USE, ONE OR MORE OF THE ABOVE NONHALOGENATED SOLVENTS, AND A TOTAL OF TEN PERCENT OR MORE (BY VOLUME) OF ONE OR MORE OF THOSE SOLVENTS LISTED IN F001, F002, F004, AND F005; AND STILL BOTTOMS FROM THE RECOVERY OF THESE SPENT SOLVENTS AND SPENT SOLVENT MIXTURES.

. Waste code: F005
. Waste name: THE FOLLOWING SPENT NONHALOGENATED SOLVENTS: TOLUENE, METHYL ETHYL KETONE, CARBON DISULFIDE, ISOBUTANOL, PYRIDINE, BENZENE,

GOODRICH CORPORATION (Continued) **1000314424**

2-ETHOXYETHANOL, AND 2-NITROPROPANE; ALL SPENT SOLVENT MIXTURES/BLENDS CONTAINING, BEFORE USE, A TOTAL OF TEN PERCENT OR MORE (BY VOLUME) OF ONE OR MORE OF THE ABOVE NONHALOGENATED SOLVENTS OR THOSE SOLVENTS LISTED IN F001, F002, OR F004; AND STILL BOTTOMS FROM THE RECOVERY OF THESE SPENT SOLVENTS AND SPENT SOLVENT MIXTURES.

Date form received by agency: 02/15/2006
Site name: GOODRICH CORPORATION
Classification: Large Quantity Generator

. Waste code: D001
. Waste name: IGNITABLE WASTE

. Waste code: D002
. Waste name: CORROSIVE WASTE

. Waste code: D006
. Waste name: CADMIUM

. Waste code: D007
. Waste name: CHROMIUM

. Waste code: D008
. Waste name: LEAD

. Waste code: F003
. Waste name: THE FOLLOWING SPENT NONHALOGENATED SOLVENTS: XYLENE, ACETONE, ETHYL ACETATE, ETHYL BENZENE, ETHYL ETHER, METHYL ISOBUTYL KETONE, N-BUTYL ALCOHOL, CYCLOHEXANONE, AND METHANOL; ALL SPENT SOLVENT MIXTURES/BLENDS CONTAINING, BEFORE USE, ONLY THE ABOVE SPENT NONHALOGENATED SOLVENTS; AND ALL SPENT SOLVENT MIXTURES/BLENDS CONTAINING, BEFORE USE, ONE OR MORE OF THE ABOVE NONHALOGENATED SOLVENTS, AND A TOTAL OF TEN PERCENT OR MORE (BY VOLUME) OF ONE OR MORE OF THOSE SOLVENTS LISTED IN F001, F002, F004, AND F005; AND STILL BOTTOMS FROM THE RECOVERY OF THESE SPENT SOLVENTS AND SPENT SOLVENT MIXTURES.

. Waste code: F005
. Waste name: THE FOLLOWING SPENT NONHALOGENATED SOLVENTS: TOLUENE, METHYL ETHYL KETONE, CARBON DISULFIDE, ISOBUTANOL, PYRIDINE, BENZENE, 2-ETHOXYETHANOL, AND 2-NITROPROPANE; ALL SPENT SOLVENT MIXTURES/BLENDS CONTAINING, BEFORE USE, A TOTAL OF TEN PERCENT OR MORE (BY VOLUME) OF ONE OR MORE OF THE ABOVE NONHALOGENATED SOLVENTS OR THOSE SOLVENTS LISTED IN F001, F002, OR F004; AND STILL BOTTOMS FROM THE RECOVERY OF THESE SPENT SOLVENTS AND SPENT SOLVENT MIXTURES.

Date form received by agency: 01/21/2004
Site name: GOODRICH CORPORATION
Classification: Large Quantity Generator

. Waste code: D001
. Waste name: IGNITABLE WASTE

. Waste code: D002
. Waste name: CORROSIVE WASTE

. Waste code: D006

GOODRICH CORPORATION (Continued) **1000314424**

. Waste name: CADMIUM

. Waste code: D007
. Waste name: CHROMIUM

. Waste code: D008
. Waste name: LEAD

. Waste code: F003
. Waste name: THE FOLLOWING SPENT NONHALOGENATED SOLVENTS: XYLENE, ACETONE, ETHYL ACETATE, ETHYL BENZENE, ETHYL ETHER, METHYL ISOBUTYL KETONE, N-BUTYL ALCOHOL, CYCLOHEXANONE, AND METHANOL; ALL SPENT SOLVENT MIXTURES/BLENDS CONTAINING, BEFORE USE, ONLY THE ABOVE SPENT NONHALOGENATED SOLVENTS; AND ALL SPENT SOLVENT MIXTURES/BLENDS CONTAINING, BEFORE USE, ONE OR MORE OF THE ABOVE NONHALOGENATED SOLVENTS, AND A TOTAL OF TEN PERCENT OR MORE (BY VOLUME) OF ONE OR MORE OF THOSE SOLVENTS LISTED IN F001, F002, F004, AND F005; AND STILL BOTTOMS FROM THE RECOVERY OF THESE SPENT SOLVENTS AND SPENT SOLVENT MIXTURES.

. Waste code: F005
. Waste name: THE FOLLOWING SPENT NONHALOGENATED SOLVENTS: TOLUENE, METHYL ETHYL KETONE, CARBON DISULFIDE, ISOBUTANOL, PYRIDINE, BENZENE, 2-ETHOXYETHANOL, AND 2-NITROPROPANE; ALL SPENT SOLVENT MIXTURES/BLENDS CONTAINING, BEFORE USE, A TOTAL OF TEN PERCENT OR MORE (BY VOLUME) OF ONE OR MORE OF THE ABOVE NONHALOGENATED SOLVENTS OR THOSE SOLVENTS LISTED IN F001, F002, OR F004; AND STILL BOTTOMS FROM THE RECOVERY OF THESE SPENT SOLVENTS AND SPENT SOLVENT MIXTURES.

Date form received by agency: 04/26/1999
Site name: BFGOODRICH AEROSPACE
Classification: Small Quantity Generator

. Waste code: D000
. Waste name: Not Defined

. Waste code: D001
. Waste name: IGNITABLE WASTE

. Waste code: D006
. Waste name: CADMIUM

. Waste code: D007
. Waste name: CHROMIUM

. Waste code: F003
. Waste name: THE FOLLOWING SPENT NONHALOGENATED SOLVENTS: XYLENE, ACETONE, ETHYL ACETATE, ETHYL BENZENE, ETHYL ETHER, METHYL ISOBUTYL KETONE, N-BUTYL ALCOHOL, CYCLOHEXANONE, AND METHANOL; ALL SPENT SOLVENT MIXTURES/BLENDS CONTAINING, BEFORE USE, ONLY THE ABOVE SPENT NONHALOGENATED SOLVENTS; AND ALL SPENT SOLVENT MIXTURES/BLENDS CONTAINING, BEFORE USE, ONE OR MORE OF THE ABOVE NONHALOGENATED SOLVENTS, AND A TOTAL OF TEN PERCENT OR MORE (BY VOLUME) OF ONE OR MORE OF THOSE SOLVENTS LISTED IN F001, F002, F004, AND F005; AND STILL BOTTOMS FROM THE RECOVERY OF THESE SPENT SOLVENTS AND SPENT SOLVENT MIXTURES.

GOODRICH CORPORATION (Continued) **1000314424**

. Waste code: F005
. Waste name: THE FOLLOWING SPENT NONHALOGENATED SOLVENTS: TOLUENE, METHYL ETHYL KETONE, CARBON DISULFIDE, ISOBUTANOL, PYRIDINE, BENZENE, 2-ETHOXYETHANOL, AND 2-NITROPROPANE; ALL SPENT SOLVENT MIXTURES/BLENDS CONTAINING, BEFORE USE, A TOTAL OF TEN PERCENT OR MORE (BY VOLUME) OF ONE OR MORE OF THE ABOVE NONHALOGENATED SOLVENTS OR THOSE SOLVENTS LISTED IN F001, F002, OR F004; AND STILL BOTTOMS FROM THE RECOVERY OF THESE SPENT SOLVENTS AND SPENT SOLVENT MIXTURES.

Biennial Reports:

Last Biennial Reporting Year: 2017

Annual Waste Handled:

Waste code: D001
Waste name: IGNITABLE HAZARDOUS WASTES ARE THOSE WASTES WHICH HAVE A FLASHPOINT OF LESS THAN 140 DEGREES FAHRENHEIT AS DETERMINED BY A PENSKY-MARTENS CLOSED CUP FLASH POINT TESTER. ANOTHER METHOD OF DETERMINING THE FLASH POINT OF A WASTE IS TO REVIEW THE MATERIAL SAFETY DATA SHEET, WHICH CAN BE OBTAINED FROM THE MANUFACTURER OR DISTRIBUTOR OF THE MATERIAL. LACQUER THINNER IS AN EXAMPLE OF A COMMONLY USED SOLVENT WHICH WOULD BE CONSIDERED AS IGNITABLE HAZARDOUS WASTE.
Amount (Lbs): 14402

Waste code: D002
Waste name: A WASTE WHICH HAS A PH OF LESS THAN 2 OR GREATER THAN 12.5 IS CONSIDERED TO BE A CORROSIVE HAZARDOUS WASTE. SODIUM HYDROXIDE, A CAUSTIC SOLUTION WITH A HIGH PH, IS OFTEN USED BY INDUSTRIES TO CLEAN OR DEGREASE PARTS. HYDROCHLORIC ACID, A SOLUTION WITH A LOW PH, IS USED BY MANY INDUSTRIES TO CLEAN METAL PARTS PRIOR TO PAINTING. WHEN THESE CAUSTIC OR ACID SOLUTIONS BECOME CONTAMINATED AND MUST BE DISPOSED, THE WASTE WOULD BE A CORROSIVE HAZARDOUS WASTE.
Amount (Lbs): 11537

Waste code: D005
Waste name: BARIUM
Amount (Lbs): 11438

Waste code: D006
Waste name: CADMIUM
Amount (Lbs): 291655.3

Waste code: D007
Waste name: CHROMIUM
Amount (Lbs): 44886

Waste code: D010
Waste name: SELENIUM
Amount (Lbs): 1400

Waste code: D035
Waste name: METHYL ETHYL KETONE
Amount (Lbs): 18

Waste code: F003
Waste name: THE FOLLOWING SPENT NON-HALOGENATED SOLVENTS: XYLENE, ACETONE, ETHYL ACETATE, ETHYL BENZENE, ETHYL ETHER, METHYL ISOBUTYL KETONE, N-BUTYL ALCOHOL, CYCLOHEXANONE, AND METHANOL; ALL SPENT SOLVENT

GOODRICH CORPORATION (Continued) **1000314424**

MIXTURES/BLENDS CONTAINING, BEFORE USE, ONLY THE ABOVE SPENT NON-HALOGENATED SOLVENTS; AND ALL SPENT SOLVENT MIXTURES/BLENDS CONTAINING, BEFORE USE, ONE OR MORE OF THE ABOVE NON-HALOGENATED SOLVENTS, AND, A TOTAL OF TEN PERCENT OR MORE (BY VOLUME) OF ONE OR MORE OF THOSE SOLVENTS LISTED IN F001, F002, F004, AND F005, AND STILL BOTTOMS FROM THE RECOVERY OF THESE SPENT SOLVENTS AND SPENT SOLVENT MIXTURES.
Amount (Lbs): 806

Waste code: F005
Waste name: THE FOLLOWING SPENT NON-HALOGENATED SOLVENTS: TOLUENE, METHYL ETHYL KETONE, CARBON DISULFIDE, ISOBUTANOL, PYRIDINE, BENZENE, 2-ETHOXYETHANOL, AND 2-NITROPROPANE; ALL SPENT SOLVENT MIXTURES/BLENDS CONTAINING, BEFORE USE, A TOTAL OF TEN PERCENT OR MORE (BY VOLUME) OF ONE OR MORE OF THE ABOVE NON-HALOGENATED SOLVENTS OR THOSE SOLVENTS LISTED IN F001, F002, OR F004; AND STILL BOTTOMS FROM THE RECOVERY OF THESE SPENT SOLVENTS AND SPENT SOLVENT MIXTURES.
Amount (Lbs): 1107

Facility Has Received Notices of Violations:
Regulation violated: Not reported
Area of violation: Generators - Pre-transport
Date violation determined: 07/10/2014
Date achieved compliance: 08/14/2014
Violation lead agency: State
Enforcement action: WRITTEN INFORMAL
Enforcement action date: 07/10/2014
Enf. disposition status: Not reported
Enf. disp. status date: Not reported
Enforcement lead agency: State
Proposed penalty amount: Not reported
Final penalty amount: Not reported
Paid penalty amount: Not reported

Regulation violated: Not reported
Area of violation: Generators - General
Date violation determined: 09/17/2008
Date achieved compliance: 09/17/2008
Violation lead agency: State
Enforcement action: WRITTEN INFORMAL
Enforcement action date: 09/17/2008
Enf. disposition status: Not reported
Enf. disp. status date: Not reported
Enforcement lead agency: State
Proposed penalty amount: Not reported
Final penalty amount: Not reported
Paid penalty amount: Not reported

Regulation violated: Not reported
Area of violation: Generators - General
Date violation determined: 09/17/2008
Date achieved compliance: 10/19/2008
Violation lead agency: State
Enforcement action: WRITTEN INFORMAL
Enforcement action date: 09/17/2008
Enf. disposition status: Not reported

GOODRICH CORPORATION (Continued) **1000314424**

Enf. disp. status date: Not reported
Enforcement lead agency: State
Proposed penalty amount: Not reported
Final penalty amount: Not reported
Paid penalty amount: Not reported

Regulation violated: Not reported
Area of violation: Generators - General
Date violation determined: 09/17/2008
Date achieved compliance: Not reported
Violation lead agency: State
Enforcement action: WRITTEN INFORMAL
Enforcement action date: 09/17/2008
Enf. disposition status: Not reported
Enf. disp. status date: Not reported
Enforcement lead agency: State
Proposed penalty amount: Not reported
Final penalty amount: Not reported
Paid penalty amount: Not reported

Regulation violated: SR - 22CCR66262.34(e)(1)(C)
Area of violation: Generators - Pre-transport
Date violation determined: 11/18/2003
Date achieved compliance: 01/03/2005
Violation lead agency: EPA
Enforcement action: Not reported
Enforcement action date: 11/26/2003
Enf. disposition status: Not reported
Enf. disp. status date: Not reported
Enforcement lead agency: EPA
Proposed penalty amount: Not reported
Final penalty amount: Not reported
Paid penalty amount: Not reported

Regulation violated: FR - 40 CFR 262.12(c)
Area of violation: Generators - General
Date violation determined: 11/18/2003
Date achieved compliance: 01/03/2005
Violation lead agency: EPA
Enforcement action: Not reported
Enforcement action date: 11/26/2003
Enf. disposition status: Not reported
Enf. disp. status date: Not reported
Enforcement lead agency: EPA
Proposed penalty amount: Not reported
Final penalty amount: Not reported
Paid penalty amount: Not reported

Regulation violated: FR - 40 CFR 262.11
Area of violation: Generators - General
Date violation determined: 11/18/2003
Date achieved compliance: 01/03/2005
Violation lead agency: EPA
Enforcement action: FINAL 3008(A) COMPLIANCE ORDER
Enforcement action date: 01/03/2005
Enf. disposition status: Not reported
Enf. disp. status date: Not reported

GOODRICH CORPORATION (Continued) **1000314424**

Enforcement lead agency: EPA
Proposed penalty amount: Not reported
Final penalty amount: Not reported
Paid penalty amount: Not reported

Regulation violated: FR - 40 CFR 262.12(c)
Area of violation: Generators - General
Date violation determined: 11/18/2003
Date achieved compliance: 01/03/2005
Violation lead agency: EPA
Enforcement action: FINAL 3008(A) COMPLIANCE ORDER
Enforcement action date: 01/03/2005
Enf. disposition status: Not reported
Enf. disp. status date: Not reported
Enforcement lead agency: EPA
Proposed penalty amount: Not reported
Final penalty amount: Not reported
Paid penalty amount: Not reported

Regulation violated: FR - 40 CFR 262.11
Area of violation: Generators - General
Date violation determined: 11/18/2003
Date achieved compliance: 01/03/2005
Violation lead agency: EPA
Enforcement action: WRITTEN INFORMAL
Enforcement action date: 02/05/2004
Enf. disposition status: Not reported
Enf. disp. status date: Not reported
Enforcement lead agency: EPA
Proposed penalty amount: Not reported
Final penalty amount: Not reported
Paid penalty amount: Not reported

Regulation violated: FR - 40 CFR 262.11
Area of violation: Generators - General
Date violation determined: 11/18/2003
Date achieved compliance: 01/03/2005
Violation lead agency: EPA
Enforcement action: Not reported
Enforcement action date: 12/23/2003
Enf. disposition status: Not reported
Enf. disp. status date: Not reported
Enforcement lead agency: EPA
Proposed penalty amount: Not reported
Final penalty amount: Not reported
Paid penalty amount: Not reported

Regulation violated: FR - 40 CFR 262.11
Area of violation: Generators - General
Date violation determined: 11/18/2003
Date achieved compliance: 01/03/2005
Violation lead agency: EPA
Enforcement action: Not reported
Enforcement action date: 11/26/2003
Enf. disposition status: Not reported
Enf. disp. status date: Not reported
Enforcement lead agency: EPA

GOODRICH CORPORATION (Continued) **1000314424**

Proposed penalty amount: Not reported
Final penalty amount: Not reported
Paid penalty amount: Not reported

Regulation violated: SR - 22CCR66262.34(e)(1)(C)
Area of violation: Generators - Pre-transport
Date violation determined: 11/18/2003
Date achieved compliance: 01/03/2005
Violation lead agency: EPA
Enforcement action: FINAL 3008(A) COMPLIANCE ORDER
Enforcement action date: 01/03/2005
Enf. disposition status: Not reported
Enf. disp. status date: Not reported
Enforcement lead agency: EPA
Proposed penalty amount: Not reported
Final penalty amount: Not reported
Paid penalty amount: Not reported

Regulation violated: FR - 40 CFR 262.12(c)
Area of violation: Generators - General
Date violation determined: 11/18/2003
Date achieved compliance: 01/03/2005
Violation lead agency: EPA
Enforcement action: WRITTEN INFORMAL
Enforcement action date: 02/05/2004
Enf. disposition status: Not reported
Enf. disp. status date: Not reported
Enforcement lead agency: EPA
Proposed penalty amount: Not reported
Final penalty amount: Not reported
Paid penalty amount: Not reported

Regulation violated: FR - 40 CFR 262.12(c)
Area of violation: Generators - General
Date violation determined: 11/18/2003
Date achieved compliance: 01/03/2005
Violation lead agency: EPA
Enforcement action: Not reported
Enforcement action date: 12/23/2003
Enf. disposition status: Not reported
Enf. disp. status date: Not reported
Enforcement lead agency: EPA
Proposed penalty amount: Not reported
Final penalty amount: Not reported
Paid penalty amount: Not reported

Regulation violated: SR - 22CCR66262.34(e)(1)(C)
Area of violation: Generators - Pre-transport
Date violation determined: 11/18/2003
Date achieved compliance: 01/03/2005
Violation lead agency: EPA
Enforcement action: Not reported
Enforcement action date: 12/23/2003
Enf. disposition status: Not reported
Enf. disp. status date: Not reported
Enforcement lead agency: EPA
Proposed penalty amount: Not reported

GOODRICH CORPORATION (Continued) **1000314424**

Final penalty amount: Not reported
Paid penalty amount: Not reported

Regulation violated: SR - 22CCR66262.34(e)(1)(C)
Area of violation: Generators - Pre-transport
Date violation determined: 11/18/2003
Date achieved compliance: 01/03/2005
Violation lead agency: EPA
Enforcement action: WRITTEN INFORMAL
Enforcement action date: 02/05/2004
Enf. disposition status: Not reported
Enf. disp. status date: Not reported
Enforcement lead agency: EPA
Proposed penalty amount: Not reported
Final penalty amount: Not reported
Paid penalty amount: Not reported

Evaluation Action Summary:
Evaluation date: 07/25/2017
Evaluation: COMPLIANCE EVALUATION INSPECTION ON-SITE
Area of violation: Not reported
Date achieved compliance: Not reported
Evaluation lead agency: State

Evaluation date: 07/10/2014
Evaluation: COMPLIANCE EVALUATION INSPECTION ON-SITE
Area of violation: Generators - Pre-transport
Date achieved compliance: 08/14/2014
Evaluation lead agency: State

Evaluation date: 09/17/2008
Evaluation: COMPLIANCE EVALUATION INSPECTION ON-SITE
Area of violation: Generators - General
Date achieved compliance: Not reported
Evaluation lead agency: State

Evaluation date: 09/17/2008
Evaluation: COMPLIANCE EVALUATION INSPECTION ON-SITE
Area of violation: Generators - General
Date achieved compliance: 09/17/2008
Evaluation lead agency: State

Evaluation date: 09/17/2008
Evaluation: COMPLIANCE EVALUATION INSPECTION ON-SITE
Area of violation: Generators - General
Date achieved compliance: 10/19/2008
Evaluation lead agency: State

Evaluation date: 01/03/2005
Evaluation: NOT A SIGNIFICANT NON-COMPLIER
Area of violation: Not reported
Date achieved compliance: Not reported
Evaluation lead agency: EPA

Evaluation date: 02/05/2004
Evaluation: SIGNIFICANT NON-COMPLIER
Area of violation: Not reported

GOODRICH CORPORATION (Continued) **1000314424**

Date achieved compliance: Not reported
Evaluation lead agency: EPA

Evaluation date: 11/18/2003
Evaluation: COMPLIANCE EVALUATION INSPECTION ON-SITE
Area of violation: Generators - General
Date achieved compliance: 01/03/2005
Evaluation lead agency: EPA

Evaluation date: 11/18/2003
Evaluation: COMPLIANCE EVALUATION INSPECTION ON-SITE
Area of violation: Generators - Pre-transport
Date achieved compliance: 01/03/2005
Evaluation lead agency: EPA

ICIS:
Enforcement Action ID: 09-2005-0037
FRS ID: 110002715713
Action Name: Goodrich Corporation
Facility Name: BFGOODRICH AEROSPACE
Facility Address: 9920 FREEMAN AVENUE
SANTA FE SPRINGS, CA 90670
Enforcement Action Type: RCRA 3008A AO For Comp And/Or Penalty
Facility County: LOS ANGELES
Program System Acronym: ICIS
Enforcement Action Forum Desc: Administrative - Formal
EA Type Code: 3008A
Facility SIC Code: Not reported
Federal Facility ID: Not reported
Latitude in Decimal Degrees: 33.94764
Longitude in Decimal Degrees: -118.057687
Permit Type Desc: Not reported
Program System Acronym: 7345189
Facility NAICS Code: Not reported
Tribal Land Code: Not reported

Facility Name: BFGOODRICH AEROSPACE
Address: 9920 FREEMAN AVENUE
Tribal Indicator: N
Fed Facility: No
NAIC Code: Not reported
SIC Code: 3728

Facility Name: BFGOODRICH AEROSPACE
Address: 9920 FREEMAN AVENUE
Tribal Indicator: N
Fed Facility: No
NAIC Code: Not reported
SIC Code: 3728

Facility Name: BFGOODRICH AEROSPACE
Address: 9920 FREEMAN AVENUE
Tribal Indicator: N
Fed Facility: No
NAIC Code: Not reported
SIC Code: 3728

GOODRICH CORPORATION (Continued) **1000314424**

Facility Name: BFGOODRICH AEROSPACE
Address: 9920 FREEMAN AVENUE
Tribal Indicator: N
Fed Facility: No
NAIC Code: Not reported
SIC Code: 3728

FINDS:

Registry ID: 110002715713

Environmental Interest/Information System

California Hazardous Waste Tracking System - Datamart (HWTS-DATAMART) provides California with information on hazardous waste shipments for generators, transporters, and treatment, storage, and disposal facilities.

RCRAInfo is a national information system that supports the Resource Conservation and Recovery Act (RCRA) program through the tracking of events and activities related to facilities that generate, transport, and treat, store, or dispose of hazardous waste. RCRAInfo allows RCRA program staff to track the notification, permit, compliance, and corrective action activities required under RCRA.

STATE MASTER

HAZARDOUS WASTE BIENNIAL REPORTER

ICIS (Integrated Compliance Information System) is the Integrated Compliance Information System and provides a database that, when complete, will contain integrated Enforcement and Compliance information across most of EPA's programs. The vision for ICIS is to replace EPA's independent databases that contain Enforcement data with a single repository for that information. Currently, ICIS contains all Federal Administrative and Judicial enforcement actions. This information is maintained in ICIS by EPA in the Regional offices and it Headquarters. A future release of ICIS will replace the Permit Compliance System (PCS) which supports the NPDES and will integrate that information with Federal actions already in the system. ICIS also has the capability to track other activities occurring in the Region that support Compliance and Enforcement programs. These include; Incident Tracking, Compliance Assistance, and Compliance Monitoring.

Click this hyperlink while viewing on your computer to access additional FINDS: detail in the EDR Site Report.

ECHO:

Envid: 1000314424
Registry ID: 110002715713
DFR URL: http://echo.epa.gov/detailed-facility-report?fid=110002715713

G67
South
< 1/8
0.048 mi.
255 ft.

Relative: Higher

Actual: 161 ft.

DYNAMIC ENTERPRISES INC
10015 GREENLEAF AVE
SANTA FE SPRINGS, CA 90670

Site 7 of 7 in cluster G

Database(s): RCRA-SQG, FINDS, ECHO, CA HAZNET, CA LOS ANGELES CO. HMS, CA NPDES, CA CIWQS

EDR ID Number: 1000149773
EPA ID Number: CAD982356040

RCRA-SQG:

Date form received by agency:	10/27/1987
Facility name:	DYNAMIC ENTERPRISES INC
Facility address:	10015 GREENLEAF AVE SANTA FE SPRINGS, CA 90670
EPA ID:	CAD982356040
Contact:	ALAN SUDDUTH
Contact address:	10015 GREENLEAF AVE SANTA FE SPRINGS, CA 90670
Contact country:	US
Contact telephone:	213-944-0271
Contact email:	Not reported
EPA Region:	09
Classification:	Small Small Quantity Generator
Description:	Handler: generates more than 100 and less than 1000 kg of hazardous waste during any calendar month and accumulates less than 6000 kg of hazardous waste at any time; or generates 100 kg or less of hazardous waste during any calendar month, and accumulates more than 1000 kg of hazardous waste at any time

Owner/Operator Summary:

Owner/operator name:	DEAN M SUDDUTH
Owner/operator address:	NOT REQUIRED NOT REQUIRED, ME 99999
Owner/operator country:	Not reported
Owner/operator telephone:	415-555-1212
Owner/operator email:	Not reported
Owner/operator fax:	Not reported
Owner/operator extension:	Not reported
Legal status:	Private
Owner/Operator Type:	Owner
Owner/Op start date:	Not reported
Owner/Op end date:	Not reported

Owner/operator name:	NOT REQUIRED
Owner/operator address:	NOT REQUIRED NOT REQUIRED, ME 99999
Owner/operator country:	Not reported
Owner/operator telephone:	415-555-1212
Owner/operator email:	Not reported
Owner/operator fax:	Not reported
Owner/operator extension:	Not reported
Legal status:	Private
Owner/Operator Type:	Operator
Owner/Op start date:	Not reported
Owner/Op end date:	Not reported

Handler Activities Summary:

U.S. importer of hazardous waste:	No
Mixed waste (haz. and radioactive):	No

DYNAMIC ENTERPRISES INC (Continued) **1000149773**

Recycler of hazardous waste:	No
Transporter of hazardous waste:	No
Treater, storer or disposer of HW:	No
Underground injection activity:	No
On-site burner exemption:	No
Furnace exemption:	No
Used oil fuel burner:	No
Used oil processor:	No
User oil refiner:	No
Used oil fuel marketer to burner:	No
Used oil Specification marketer:	No
Used oil transfer facility:	No
Used oil transporter:	No

Violation Status: No violations found

FINDS:

Registry ID: 110002800041

Environmental Interest/Information System

California Hazardous Waste Tracking System - Datamart (HWTS-DATAMART) provides California with information on hazardous waste shipments for generators, transporters, and treatment, storage, and disposal facilities.

US National Pollutant Discharge Elimination System (NPDES) module of the Compliance Information System (ICIS) tracks surface water permits issued under the Clean Water Act. Under NPDES, all facilities that discharge pollutants from any point source into waters of the United States are required to obtain a permit. The permit will likely contain limits on what can be discharged, impose monitoring and reporting requirements, and include other provisions to ensure that the discharge does not adversely affect water quality.

RCRAInfo is a national information system that supports the Resource Conservation and Recovery Act (RCRA) program through the tracking of events and activities related to facilities that generate, transport, and treat, store, or dispose of hazardous waste. RCRAInfo allows RCRA program staff to track the notification, permit, compliance, and corrective action activities required under RCRA.

Click this hyperlink while viewing on your computer to access additional FINDS: detail in the EDR Site Report.

ECHO:

Envid:	1000149773
Registry ID:	110002800041
DFR URL:	http://echo.epa.gov/detailed-facility-report?fid=110002800041

HAZNET:

envid:	1000149773
Year:	2016
GEPAID:	CAD982356040
Contact:	ALAN W SUDDUTH
Telephone:	5629440271

DYNAMIC ENTERPRISES INC (Continued) **1000149773**

Mailing Name: Not reported
Mailing Address: 10015 GREENLEAF AVE
Mailing City,St,Zip: SANTA FE SPRINGS, CA 906703413
Gen County: Los Angeles
TSD EPA ID: AZR000501510
TSD County: 99
Waste Category: Unspecified oil-containing waste
Disposal Method: Storage, Bulking, And/Or Transfer Off Site--No Treatment/Reovery (H010-H129) Or (H131-H135)
Tons: 2.0433
Cat Decode: Unspecified oil-containing waste
Method Decode: Storage, Bulking, And/Or Transfer Off Site--No Treatment/Reovery (H010-H129) Or (H131-H135)
Facility County: Los Angeles

envid: 1000149773
Year: 2016
GEPAID: CAD982356040
Contact: ALAN W SUDDUTH
Telephone: 5629440271
Mailing Name: Not reported
Mailing Address: 10015 GREENLEAF AVE
Mailing City,St,Zip: SANTA FE SPRINGS, CA 906703413
Gen County: Los Angeles
TSD EPA ID: AZR000501510
TSD County: 99
Waste Category: Other organic solids
Disposal Method: Storage, Bulking, And/Or Transfer Off Site--No Treatment/Reovery (H010-H129) Or (H131-H135)
Tons: 0.25
Cat Decode: Other organic solids
Method Decode: Storage, Bulking, And/Or Transfer Off Site--No Treatment/Reovery (H010-H129) Or (H131-H135)
Facility County: Los Angeles

envid: 1000149773
Year: 2015
GEPAID: CAD982356040
Contact: ALAN W SUDDUTH
Telephone: 5629440271
Mailing Name: Not reported
Mailing Address: 10015 GREENLEAF AVE
Mailing City,St,Zip: SANTA FE SPRINGS, CA 906703413
Gen County: Los Angeles
TSD EPA ID: AZR000501510
TSD County: 99
Waste Category: Other organic solids
Disposal Method: Storage, Bulking, And/Or Transfer Off Site--No Treatment/Reovery (H010-H129) Or (H131-H135)
Tons: 0.3
Cat Decode: Not reported
Method Decode: Not reported
Facility County: Los Angeles

envid: 1000149773
Year: 2015
GEPAID: CAD982356040

DYNAMIC ENTERPRISES INC (Continued) **1000149773**

Contact:	ALAN W SUDDUTH
Telephone:	5629440271
Mailing Name:	Not reported
Mailing Address:	10015 GREENLEAF AVE
Mailing City,St,Zip:	SANTA FE SPRINGS, CA 906703413
Gen County:	Los Angeles
TSD EPA ID:	AZR000501510
TSD County:	99
Waste Category:	Unspecified oil-containing waste
Disposal Method:	Storage, Bulking, And/Or Transfer Off Site--No Treatment/Reovery (H010-H129) Or (H131-H135)
Tons:	3.5862
Cat Decode:	Not reported
Method Decode:	Not reported
Facility County:	Los Angeles

envid:	1000149773
Year:	2014
GEPAID:	CAD982356040
Contact:	ALAN W SUDDUTH VICE PRESIDENT
Telephone:	5629440271
Mailing Name:	Not reported
Mailing Address:	10015 GREENLEAF AVE
Mailing City,St,Zip:	SANTA FE SPRINGS, CA 906703413
Gen County:	Los Angeles
TSD EPA ID:	CAD982444481
TSD County:	San Bernardino
Waste Category:	Unspecified oil-containing waste
Disposal Method:	Storage, Bulking, And/Or Transfer Off Site--No Treatment/Reovery (H010-H129) Or (H131-H135)
Tons:	1.7931
Cat Decode:	Not reported
Method Decode:	Not reported
Facility County:	Los Angeles

Click this hyperlink while viewing on your computer to access
23 additional CA_HAZNET: record(s) in the EDR Site Report.

LOS ANGELES CO. HMS:

Region:	LA
Permit Category:	I
Facility Id:	004489-I04658
Facility Type:	01
Facility Status:	Closed
Area:	1H
Permit Number:	000005371
Permit Status:	Closed

NPDES:

Npdes Number:	CAS000001
Facility Status:	Active
Agency Id:	0
Region:	4
Regulatory Measure Id:	407536
Order No:	97-03-DWQ
Regulatory Measure Type:	Enrollee

DYNAMIC ENTERPRISES INC (Continued) **1000149773**

Place Id:	Not reported
WDID:	4 19I022826
Program Type:	Industrial
Adoption Date Of Regulatory Measure:	Not reported
Effective Date Of Regulatory Measure:	09/16/2010
Expiration Date Of Regulatory Measure:	Not reported
Termination Date Of Regulatory Measure:	Not reported
Discharge Name:	Dynamic Enterprises Inc
Discharge Address:	10015 Greenleaf Ave
Discharge City:	Santa Fe Springs
Discharge State:	California
Discharge Zip:	90670
RECEIVED DATE:	Not reported
PROCESSED DATE:	Not reported
STATUS CODE NAME:	Not reported
STATUS DATE:	Not reported
PLACE SIZE:	Not reported
PLACE SIZE UNIT:	Not reported
FACILITY CONTACT NAME:	Not reported
FACILITY CONTACT TITLE:	Not reported
FACILITY CONTACT PHONE:	Not reported
FACILITY CONTACT PHONE EXT:	Not reported
FACILITY CONTACT EMAIL:	Not reported
OPERATOR NAME:	Not reported
OPERATOR ADDRESS:	Not reported
OPERATOR CITY:	Not reported
OPERATOR STATE:	Not reported
OPERATOR ZIP:	Not reported
OPERATOR CONTACT NAME:	Not reported
OPERATOR CONTACT TITLE:	Not reported
OPERATOR CONTACT PHONE:	Not reported
OPERATOR CONTACT PHONE EXT:	Not reported
OPERATOR CONTACT EMAIL:	Not reported
OPERATOR TYPE:	Not reported
DEVELOPER NAME:	Not reported
DEVELOPER ADDRESS:	Not reported
DEVELOPER CITY:	Not reported
DEVELOPER STATE:	Not reported
DEVELOPER ZIP:	Not reported
DEVELOPER CONTACT NAME:	Not reported
DEVELOPER CONTACT TITLE:	Not reported
CONSTYPE LINEAR UTILITY IND:	Not reported
EMERGENCY PHONE NO:	Not reported
EMERGENCY PHONE EXT:	Not reported
CONSTYPE ABOVE GROUND IND:	Not reported
CONSTYPE BELOW GROUND IND:	Not reported
CONSTYPE CABLE LINE IND:	Not reported
CONSTYPE COMM LINE IND:	Not reported
CONSTYPE COMMERTIAL IND:	Not reported
CONSTYPE ELECTRICAL LINE IND:	Not reported
CONSTYPE GAS LINE IND:	Not reported
CONSTYPE INDUSTRIAL IND:	Not reported
CONSTYPE OTHER DESRIPTION:	Not reported
CONSTYPE OTHER IND:	Not reported
CONSTYPE RECONS IND:	Not reported
CONSTYPE RESIDENTIAL IND:	Not reported
CONSTYPE TRANSPORT IND:	Not reported

DYNAMIC ENTERPRISES INC (Continued) **1000149773**

CONSTYPE UTILITY DESCRIPTION:	Not reported
CONSTYPE UTILITY IND:	Not reported
CONSTYPE WATER SEWER IND:	Not reported
DIR DISCHARGE USWATER IND:	Not reported
RECEIVING WATER NAME:	Not reported
CERTIFIER NAME:	Not reported
CERTIFIER TITLE:	Not reported
CERTIFICATION DATE:	Not reported
PRIMARY SIC:	Not reported
SECONDARY SIC:	Not reported
TERTIARY SIC:	Not reported
Npdes Number:	Not reported
Facility Status:	Not reported
Agency Id:	Not reported
Region:	4
Regulatory Measure Id:	407536
Order No:	Not reported
Regulatory Measure Type:	Industrial
Place Id:	Not reported
WDID:	4 19I022826
Program Type:	Not reported
Adoption Date Of Regulatory Measure:	Not reported
Effective Date Of Regulatory Measure:	Not reported
Expiration Date Of Regulatory Measure:	Not reported
Termination Date Of Regulatory Measure:	Not reported
Discharge Name:	Not reported
Discharge Address:	Not reported
Discharge City:	Not reported
Discharge State:	Not reported
Discharge Zip:	Not reported
RECEIVED DATE:	09/16/2010
PROCESSED DATE:	09/16/2010
STATUS CODE NAME:	Active
STATUS DATE:	09/16/2010
PLACE SIZE:	102000
PLACE SIZE UNIT:	SqFt
FACILITY CONTACT NAME:	Alan Sudduth
FACILITY CONTACT TITLE:	Vice President
FACILITY CONTACT PHONE:	562-944-0721
FACILITY CONTACT PHONE EXT:	Not reported
FACILITY CONTACT EMAIL:	alan@dynamic-ent.com
OPERATOR NAME:	Dynamic Enterprises Inc
OPERATOR ADDRESS:	10015 Greenleaf Ave
OPERATOR CITY:	Santa Fe Springs
OPERATOR STATE:	California
OPERATOR ZIP:	90670
OPERATOR CONTACT NAME:	Alan Sudduth
OPERATOR CONTACT TITLE:	Vice President
OPERATOR CONTACT PHONE:	562-944-0721
OPERATOR CONTACT PHONE EXT:	Not reported
OPERATOR CONTACT EMAIL:	alan@dynamic-ent.com
OPERATOR TYPE:	Private Business
DEVELOPER NAME:	Not reported
DEVELOPER ADDRESS:	Not reported
DEVELOPER CITY:	Not reported
DEVELOPER STATE:	California

DYNAMIC ENTERPRISES INC (Continued) **1000149773**

DEVELOPER ZIP:	Not reported
DEVELOPER CONTACT NAME:	Not reported
DEVELOPER CONTACT TITLE:	Not reported
CONSTYPE LINEAR UTILITY IND:	Not reported
EMERGENCY PHONE NO:	Not reported
EMERGENCY PHONE EXT:	Not reported
CONSTYPE ABOVE GROUND IND:	Not reported
CONSTYPE BELOW GROUND IND:	Not reported
CONSTYPE CABLE LINE IND:	Not reported
CONSTYPE COMM LINE IND:	Not reported
CONSTYPE COMMERTIAL IND:	Not reported
CONSTYPE ELECTRICAL LINE IND:	Not reported
CONSTYPE GAS LINE IND:	Not reported
CONSTYPE INDUSTRIAL IND:	Not reported
CONSTYPE OTHER DESRIPTION:	Not reported
CONSTYPE OTHER IND:	Not reported
CONSTYPE RECONS IND:	Not reported
CONSTYPE RESIDENTIAL IND:	Not reported
CONSTYPE TRANSPORT IND:	Not reported
CONSTYPE UTILITY DESCRIPTION:	Not reported
CONSTYPE UTILITY IND:	Not reported
CONSTYPE WATER SEWER IND:	Not reported
DIR DISCHARGE USWATER IND:	N
RECEIVING WATER NAME:	San Gabriel River
CERTIFIER NAME:	Alan Sudduth
CERTIFIER TITLE:	Vice President
CERTIFICATION DATE:	13-JUL-16
PRIMARY SIC:	3599-Industrial and Commercial Machinery and Equipment, NEC
SECONDARY SIC:	Not reported
TERTIARY SIC:	Not reported

CIWQS:

Agency:	Dynamic Enterprises Inc
Agency Address:	10015 Greenleaf Ave, Santa Fe Springs, CA 90670
Place/Project Type:	Industrial - Industrial and Commercial Machinery and Equipment, NEC
SIC/NAICS:	3599
Region:	4
Program:	INDSTW
Regulatory Measure Status:	Active
Regulatory Measure Type:	Storm water industrial
Order Number:	2014-0057-DWQ
WDID:	4 19I022826
NPDES Number:	CAS000001
Adoption Date:	Not reported
Effective Date:	09/16/2010
Termination Date:	Not reported
Expiration/Review Date:	Not reported
Design Flow:	Not reported
Major/Minor:	Not reported
Complexity:	Not reported
TTWQ:	Not reported
Enforcement Actions within 5 years:	1
Violations within 5 years:	1
Latitude:	33.94673
Longitude:	-118.05623

H68 **PEOPLES DISPOSAL** **CA HIST CORTESE** **S100852215**
North **9525 SANTA FE SPRINGS** **N/A**
< 1/8 **WHITTIER, CA**
0.059 mi.
314 ft. **Site 1 of 6 in cluster H**

Relative: **Lower**

Actual: **153 ft.**

HIST CORTESE:

Region:	CORTESE
Facility County Code:	19
Reg By:	LTNKA
Reg Id:	906700389

H69 **HAYMAN CO INC** **CA SWEEPS UST** **S106927162**
NNW **9525 S SORENSEN AVE** **N/A**
< 1/8 **SANTE FE SPRINGS, CA**
0.062 mi.
330 ft. **Site 2 of 6 in cluster H**

Relative: **Lower**

Actual: **152 ft.**

SWEEPS UST:

Status:	Active
Comp Number:	1552
Number:	9
Board Of Equalization:	Not reported
Referral Date:	06-30-89
Action Date:	Not reported
Created Date:	06-30-89
Owner Tank Id:	Not reported
SWRCB Tank Id:	Not reported
Tank Status:	Not reported
Capacity:	Not reported
Active Date:	Not reported
Tank Use:	Not reported
STG:	Not reported
Content:	Not reported
Number Of Tanks:	Not reported

I70 **SO PACIFIC STEEL AND METAL CORP** **CA LUST** **U002286023**
West **9835 SANTA FE SPRINGS RD** **CA HIST UST** **N/A**
< 1/8 **SANTA FE SPRINGS, CA 90670** **CA HAZNET**
0.065 mi. **CA HIST CORTESE**
345 ft. **Site 1 of 3 in cluster I** **CA LOS ANGELES CO. HMS**
CA WDS
CA CIWQS

Relative: **Higher**

Actual: **162 ft.**

LUST:

Lead Agency:	SANTA FE SPRINGS, CITY OF
Case Type:	LUST Cleanup Site
Geo Track:	http://geotracker.waterboards.ca.gov/profile_report.asp?global_id=T0603704058
Global Id:	T0603704058
Latitude:	33.9492204
Longitude:	-118.0607649
Status:	Completed - Case Closed
Status Date:	07/05/1989
Case Worker:	Not reported
RB Case Number:	I-13277
Local Agency:	Not reported
File Location:	Not reported
Local Case Number:	Not reported

SO PACIFIC STEEL AND METAL CORP (Continued) **U002286023**

Potential Media Affect: Soil
Potential Contaminants of Concern: Waste Oil / Motor / Hydraulic / Lubricating
Site History: Not reported

LUST:
Global Id: T0603704058
Contact Type: Local Agency Caseworker
Contact Name: UNK
Organization Name: R4 UNKNOWN
Address: Not reported
City: R4 UNKNOWN
Email: Not reported
Phone Number: Not reported

Global Id: T0603704058
Contact Type: Regional Board Caseworker
Contact Name: YUE RONG
Organization Name: LOS ANGELES RWQCB (REGION 4)
Address: 320 W. 4TH ST., SUITE 200
City: Los Angeles
Email: yrong@waterboards.ca.gov
Phone Number: Not reported

LUST:
Global Id: T0603704058
Action Type: Other
Date: 12/18/1989
Action: Leak Discovery

Global Id: T0603704058
Action Type: Other
Date: 12/18/1989
Action: Leak Stopped

Global Id: T0603704058
Action Type: Other
Date: 02/14/1990
Action: Leak Reported

LUST:
Global Id: T0603704058
Status: Completed - Case Closed
Status Date: 07/05/1989

Global Id: T0603704058
Status: Open - Case Begin Date
Status Date: 07/05/1989

LUST REG 4:
Region: 4
Regional Board: 04
County: Los Angeles
Facility Id: I-13277
Status: Case Closed
Substance: Waste Oil

SO PACIFIC STEEL AND METAL CORP (Continued) **U002286023**

Substance Quantity:	Not reported	
Local Case No:	Not reported	
Case Type:	Soil	
Abatement Method Used at the Site:		Not reported
Global ID:	T0603704058	
W Global ID:	Not reported	
Staff:	UNK	
Local Agency:	19049	
Cross Street:	BLOOMFIELD AVE.	
Enforcement Type:	Informal Enforcement Actions,including Notices of Violations and Staff Enforcement Letters	
Date Leak Discovered:	12/18/1989	
Date Leak First Reported:		2/14/1990
Date Leak Record Entered:	5/31/1990	
Date Confirmation Began:	Not reported	
Date Leak Stopped:	12/18/1989	
Date Case Last Changed on Database:		6/30/1992
Date the Case was Closed:		7/5/1989
How Leak Discovered:	Tank Closure	
How Leak Stopped:	Not reported	
Cause of Leak:	UNK	
Leak Source:	UNK	
Operator:	Not reported	
Water System:	Not reported	
Well Name:	Not reported	
Approx. Dist To Production Well (ft):		1806.830831559222712733146 2671
Source of Cleanup Funding:		UNK
Preliminary Site Assessment Workplan Submitted:		Not reported
Preliminary Site Assessment Began:		Not reported
Pollution Characterization Began:		Not reported
Remediation Plan Submitted:		Not reported
Remedial Action Underway:		Not reported
Post Remedial Action Monitoring Began:		Not reported
Enforcement Action Date:		1/1/1965
Historical Max MTBE Date:		Not reported
Hist Max MTBE Conc in Groundwater:		Not reported
Hist Max MTBE Conc in Soil:		Not reported
Significant Interim Remedial Action Taken:		Not reported
GW Qualifier:	Not reported	
Soil Qualifier:	Not reported	
Organization:	Not reported	
Owner Contact:	Not reported	
Responsible Party:	SOUTH PACIFIC STEEL CORP.	
RP Address:	8200 E. SLAUSON AVE., PICO RIVERA, CA 90660	
Program:	LUST	
Lat/Long:	33.9492204 / -1	
Local Agency Staff:	UNK	
Beneficial Use:	Not reported	
Priority:	Not reported	
Cleanup Fund Id:	Not reported	
Suspended:	Not reported	
Assigned Name:	Not reported	
Summary:	CLOSURE PERMIT NO. 2354 B	

HIST UST:

File Number:	0002868A
URL:	http://geotracker.waterboards.ca.gov/ustpdfs/pdf/0002868A.pdf
Region:	Not reported

SO PACIFIC STEEL AND METAL CORP (Continued) **U002286023**

Facility ID:	Not reported
Facility Type:	Not reported
Other Type:	Not reported
Contact Name:	Not reported
Telephone:	Not reported
Owner Name:	Not reported
Owner Address:	Not reported
Owner City,St,Zip:	Not reported
Total Tanks:	Not reported
Tank Num:	Not reported
Container Num:	Not reported
Year Installed:	Not reported
Tank Capacity:	Not reported
Tank Used for:	Not reported
Type of Fuel:	Not reported
Container Construction Thickness:	Not reported
Leak Detection:	Not reported

Click here for Geo Tracker PDF:

HAZNET:

envid:	U002286023
Year:	2015
GEPAID:	CAL000384770
Contact:	BECKY BLOOMFIELD
Telephone:	6613363359
Mailing Name:	Not reported
Mailing Address:	3901 FANUCCHI WAY
Mailing City,St,Zip:	SHAFTER, CA 932630000
Gen County:	Los Angeles
TSD EPA ID:	CAT080013352
TSD County:	Los Angeles
Waste Category:	Waste oil and mixed oil
Disposal Method:	Other Recovery Of Reclamation For Reuse Including Acid Regeneration, Organics Recovery Ect
Tons:	2.28
Cat Decode:	Not reported
Method Decode:	Not reported
Facility County:	Los Angeles

envid:	U002286023
Year:	2015
GEPAID:	CAL000384770
Contact:	BECKY BLOOMFIELD
Telephone:	6613363359
Mailing Name:	Not reported
Mailing Address:	3901 FANUCCHI WAY
Mailing City,St,Zip:	SHAFTER, CA 932630000
Gen County:	Los Angeles
TSD EPA ID:	CAT080013352
TSD County:	Los Angeles
Waste Category:	Aqueous solution with total organic residues 10 percent or more
Disposal Method:	Other Recovery Of Reclamation For Reuse Including Acid Regeneration, Organics Recovery Ect
Tons:	0.2502
Cat Decode:	Not reported

SO PACIFIC STEEL AND METAL CORP (Continued) **U002286023**

Method Decode: Not reported
Facility County: Los Angeles

envid: U002286023
Year: 2015
GEPAID: CAL000384770
Contact: BECKY BLOOMFIELD
Telephone: 6613363359
Mailing Name: Not reported
Mailing Address: 3901 FANUCCHI WAY
Mailing City,St,Zip: SHAFTER, CA 932630000
Gen County: Los Angeles
TSD EPA ID: ARD981057870
TSD County: 99
Waste Category: Unspecified oil-containing waste
Disposal Method: Fuel Blending Prior To Energy Recovery At Another Site
Tons: 0.149
Cat Decode: Not reported
Method Decode: Not reported
Facility County: Los Angeles

envid: U002286023
Year: 2015
GEPAID: CAL000384770
Contact: BECKY BLOOMFIELD
Telephone: 6613363359
Mailing Name: Not reported
Mailing Address: 3901 FANUCCHI WAY
Mailing City,St,Zip: SHAFTER, CA 932630000
Gen County: Los Angeles
TSD EPA ID: ARD981057870
TSD County: 99
Waste Category: Off-specification, aged or surplus organics
Disposal Method: Fuel Blending Prior To Energy Recovery At Another Site
Tons: 0.099
Cat Decode: Not reported
Method Decode: Not reported
Facility County: Los Angeles

envid: U002286023
Year: 2014
GEPAID: CAL000384770
Contact: BECKY BLOOMFIELD
Telephone: 6613363359
Mailing Name: Not reported
Mailing Address: 3901 FANUCCHI WAY
Mailing City,St,Zip: SHAFTER, CA 932630000
Gen County: Los Angeles
TSD EPA ID: ARD981057870
TSD County: 99
Waste Category: Unspecified oil-containing waste
Disposal Method: Not reported
Tons: 0.225
Cat Decode: Not reported
Method Decode: Not reported
Facility County: Los Angeles

SO PACIFIC STEEL AND METAL CORP (Continued) **U002286023**

Click this hyperlink while viewing on your computer to access
5 additional CA_HAZNET: record(s) in the EDR Site Report.

HIST CORTESE:
Region: CORTESE
Facility County Code: 19
Reg By: LTNKA
Reg Id: I-13277

LOS ANGELES CO. HMS:
Region: LA
Permit Category: Not reported
Facility Id: 013017-013277
Facility Type: Not reported
Facility Status: Closed
Area: 1H
Permit Number: Not reported
Permit Status: Not reported

WDS:
Facility ID: 4 19I018166
Facility Type: Industrial - Facility that treats and/or disposes of liquid or semisolid wastes from any servicing, producing, manufacturing or processing operation of whatever nature, including mining, gravel washing, geothermal operations, air conditioning, ship building and repairing, oil production, storage and disposal operations, water pumping.
Facility Status: Active - Any facility with a continuous or seasonal discharge that is under Waste Discharge Requirements.
NPDES Number: CAS000001 The 1st 2 characters designate the state. The remaining 7 are assigned by the Regional Board
Subregion: 4
Facility Telephone: 5629068455
Facility Contact: Larry Walker
Agency Name: NEW CENTURY COMPANIES INC
Agency Address: 9835 Santa Fe Springs Rd
Agency City,St,Zip: Santa Fe Springs 906702945
Agency Contact: David Duquette
Agency Telephone: 5629068455
Agency Type: ?
SIC Code: 0
SIC Code 2: Not reported
Primary Waste Type: Not reported
Primary Waste: Not reported
Waste Type2: Not reported
Waste2: Not reported
Primary Waste Type: Not reported
Secondary Waste: Not reported
Secondary Waste Type: Not reported
Design Flow: 0
Baseline Flow: 0
Reclamation: Not reported
POTW: Not reported
Treat To Water: Minor Threat to Water Quality. A violation of a regional board order should cause a relatively minor impairment of beneficial uses compared to a major or minor threat. Not: All nurds without a TTWQ will be

SO PACIFIC STEEL AND METAL CORP (Continued) **U002286023**

considered a minor threat to water quality unless coded at a higher Level. A Zero (0) may be used to code those NURDS that are found to represent no threat to water quality.

Complexity: Category C - Facilities having no waste treatment systems, such as cooling water dischargers or thosewho must comply through best management practices, facilities with passive waste treatment and disposal systems, such as septic systems with subsurface disposal, or dischargers having waste storage systems with land disposal such as dairy waste ponds.

CIWQS:

Agency:	New Century Companies Inc
Agency Address:	9835 Santa Fe Springs Rd, Santa Fe Springs, CA 90670
Place/Project Type:	Industrial - Machine Tools, Metal Cutting Type
SIC/NAICS:	3541
Region:	4
Program:	INDSTW
Regulatory Measure Status:	Terminated
Regulatory Measure Type:	Storm water industrial
Order Number:	2014-0057-DWQ
WDID:	4 19I018166
NPDES Number:	CAS000001
Adoption Date:	Not reported
Effective Date:	06/03/2003
Termination Date:	05/11/2011
Expiration/Review Date:	Not reported
Design Flow:	Not reported
Major/Minor:	Not reported
Complexity:	Not reported
TTWQ:	Not reported
Enforcement Actions within 5 years:	0
Violations within 5 years:	0
Latitude:	33.94908
Longitude:	-118.06071

I71 **SOUTH PACIFIC STEEL** **CA SWEEPS UST** **S106932390**
West **9835 SANTA FE SPRINGS RD** **N/A**
< 1/8 **SANTE FE SPRINGS, CA**
0.065 mi.
345 ft. **Site 2 of 3 in cluster I**

Relative:
Higher

Actual:
162 ft.

SWEEPS UST:

Status:	Active
Comp Number:	13277
Number:	9
Board Of Equalization:	Not reported
Referral Date:	06-30-89
Action Date:	Not reported
Created Date:	06-30-89
Owner Tank Id:	Not reported
SWRCB Tank Id:	Not reported
Tank Status:	Not reported
Capacity:	Not reported
Active Date:	Not reported
Tank Use:	Not reported
STG:	Not reported
Content:	Not reported

SOUTH PACIFIC STEEL (Continued) **S106932390**

Number Of Tanks: Not reported

H72 **PEOPLE DISPOSAL** **CA UST** **U004271372**
North **9525 SANTA FE SPRINGS RD** **N/A**
< 1/8 **SANTA FE SPRINGS, CA 90670**
0.069 mi.
364 ft. **Site 3 of 6 in cluster H**

Relative: UST CLOSURE:
Lower

Actual: Claim Number:	Claim No. 14643
153 ft. Type:	Closure Denials and Approved Orders
Deadline Date:	2014-01-20 00:00:00
Documents:	Notice, Exec Draft Order, Final Closure Summary
Comments:	Not reported
Comments URL:	Not reported
Response:	Not reported
Response URL:	Not reported
Comments2:	Not reported
Comments2 URL:	Not reported
Response2:	Not reported
Response2 URL:	Not reported
Closure:	WQO 2014-0030-UST (03/11/2014)
Closure URL:	https://geotracker.waterboards.ca.gov/regulators/deliverable_documents /4201891839/14643 WQO 2014-0030-UST.pdf
Uniform:	Uniform Closure Letter
Uniform URL:	https://geotracker.waterboards.ca.gov/regulators/deliverable_documents /8425215005/14643 NFA Letter_new address.pdf

---

H73 **PEOPLES DISPOSAL COMPANY** **CA WMUDS/SWAT** **S104156363**
North **9525 SANTA FE SPRINGS ROAD** **N/A**
< 1/8 **SANTA FE SPRINGS, CA**
0.069 mi.
364 ft. **Site 4 of 6 in cluster H**

Relative: WMUDS/SWAT:
Lower

Actual: Edit Date:	Not reported
153 ft. Complexity:	Not reported
Primary Waste:	Not reported
Primary Waste Type:	Not reported
Secondary Waste:	Not reported
Secondary Waste Type:	Not reported
Base Meridian:	Not reported
NPID:	Not reported
Tonnage:	0
Regional Board ID:	Not reported
Municipal Solid Waste:	False
Superorder:	False
Open To Public:	False
Waste List:	False
Agency Type:	Not reported
Agency Name:	PEOPLES DISPOSAL COMPANY
Agency Department:	Not reported
Agency Address:	Not reported
Agency City,St,Zip:	Not reported
Agency Contact:	Not reported
Agency Telephone:	Not reported

PEOPLES DISPOSAL COMPANY (Continued) **S104156363**

Land Owner Name:	Not reported
Land Owner Address:	Not reported
Land Owner City,St,Zip:	CA
Land Owner Contact:	Not reported
Land Owner Phone:	Not reported
Region:	4
Facility Type:	Not reported
Facility Description:	Not reported
Facility Telephone:	Not reported
SWAT Facility Name:	Not reported
Primary SIC:	Not reported
Secondary SIC:	Not reported
Comments:	Not reported
Last Facility Editors:	Not reported
Waste Discharge System:	False
Solid Waste Assessment Test Program:	True
Toxic Pits Cleanup Act Program:	False
Resource Conservation Recovery Act:	False
Department of Defence:	False
Solid Waste Assessment Test Program:	PEOPLES DISPOSAL COMPANY
Threat to Water Quality:	Not reported
Sub Chapter 15:	False
Regional Board Project Officer:	LT
Number of WMUDS at Facility:	1
Section Range:	Not reported
RCRA Facility:	Not reported
Waste Discharge Requirements:	Not reported
Self-Monitoring Rept. Frequency:	Not reported
Waste Discharge System ID:	4 190340NUR
Solid Waste Information ID:	Not reported

H74 **PEOPLES DISPOSAL** **CA LUST** **S103441566**
North **9525 SANTA FE SPRINGS RD** **N/A**
< 1/8 **SANTA FE SPRINGS, CA 90670**
0.069 mi.
364 ft. **Site 5 of 6 in cluster H**

Relative:
Lower

Actual:
153 ft.

LUST:

Lead Agency:	LOS ANGELES RWQCB (REGION 4)
Case Type:	LUST Cleanup Site
Geo Track:	http://geotracker.waterboards.ca.gov/profile_report.asp?global_id=T0603701575
Global Id:	T0603701575
Latitude:	33.9528403
Longitude:	-118.0569328
Status:	Completed - Case Closed
Status Date:	10/10/2014
Case Worker:	NC
RB Case Number:	906700389
Local Agency:	SANTA FE SPRINGS, CITY OF
File Location:	Regional Board
Local Case Number:	Not reported
Potential Media Affect:	Aquifer used for drinking water supply
Potential Contaminants of Concern:	Gasoline
Site History:	Not reported

LUST:

Global Id:	T0603701575
Contact Type:	Local Agency Caseworker

PEOPLES DISPOSAL (Continued) **S103441566**

Contact Name: BRENDA TEN BRUGGENCATE
Organization Name: SANTA FE SPRINGS, CITY OF
Address: 11300 GREENSTONE AV
City: SANTA FE SPRINGS
Email: brendanelson@santafesprings.org
Phone Number: 5629063812

Global Id: T0603701575
Contact Type: Regional Board Caseworker
Contact Name: NOMAN CHOWDHURY
Organization Name: LOS ANGELES RWQCB (REGION 4)
Address: 320 WEST 4TH STREET, SUITE 200
City: LOS ANGELES
Email: nchowdhury@waterboards.ca.gov
Phone Number: 2135766704

LUST:
Global Id: T0603701575
Action Type: ENFORCEMENT
Date: 11/07/2006
Action: Staff Letter

Global Id: T0603701575
Action Type: RESPONSE
Date: 04/15/2008
Action: Monitoring Report - Quarterly

Global Id: T0603701575
Action Type: RESPONSE
Date: 01/15/2003
Action: Monitoring Report - Quarterly

Global Id: T0603701575
Action Type: RESPONSE
Date: 07/15/2003
Action: Soil and Water Investigation Report

Global Id: T0603701575
Action Type: RESPONSE
Date: 07/24/2012
Action: Clean Up Fund - 5-Year Review Summary

Global Id: T0603701575
Action Type: RESPONSE
Date: 04/15/2003
Action: Monitoring Report - Quarterly

Global Id: T0603701575
Action Type: ENFORCEMENT
Date: 06/02/1999
Action: Staff Letter

Global Id: T0603701575
Action Type: RESPONSE
Date: 10/15/2006
Action: Monitoring Report - Quarterly

PEOPLES DISPOSAL (Continued) **S103441566**

Global Id: T0603701575
Action Type: RESPONSE
Date: 12/07/2006
Action: Interim Remedial Action Plan

Global Id: T0603701575
Action Type: ENFORCEMENT
Date: 11/25/2014
Action: Closure/No Further Action Letter - #WQ-2014-0030-UST

Global Id: T0603701575
Action Type: ENFORCEMENT
Date: 03/11/2014
Action: State Water Board Closure Order

Global Id: T0603701575
Action Type: RESPONSE
Date: 01/15/2004
Action: Monitoring Report - Quarterly

Global Id: T0603701575
Action Type: RESPONSE
Date: 01/15/2005
Action: Monitoring Report - Quarterly

Global Id: T0603701575
Action Type: RESPONSE
Date: 04/15/2005
Action: Monitoring Report - Quarterly

Global Id: T0603701575
Action Type: RESPONSE
Date: 07/15/2005
Action: Monitoring Report - Quarterly

Global Id: T0603701575
Action Type: RESPONSE
Date: 01/15/2006
Action: Monitoring Report - Quarterly

Global Id: T0603701575
Action Type: RESPONSE
Date: 11/29/2010
Action: Clean Up Fund - 5-Year Review Summary

Global Id: T0603701575
Action Type: RESPONSE
Date: 04/15/2011
Action: Monitoring Report - Semi-Annually

Global Id: T0603701575
Action Type: Other
Date: 04/08/1999
Action: Leak Discovery

Global Id: T0603701575
Action Type: Other

PEOPLES DISPOSAL (Continued) **S103441566**

Date: 09/08/1998
Action: Leak Stopped

Global Id: T0603701575
Action Type: RESPONSE
Date: 10/15/2011
Action: Monitoring Report - Semi-Annually

Global Id: T0603701575
Action Type: RESPONSE
Date: 12/07/2006
Action: CAP/RAP - Final Remediation / Design Plan

Global Id: T0603701575
Action Type: RESPONSE
Date: 10/15/2003
Action: Monitoring Report - Quarterly

Global Id: T0603701575
Action Type: RESPONSE
Date: 07/15/2003
Action: Monitoring Report - Quarterly

Global Id: T0603701575
Action Type: RESPONSE
Date: 07/15/2006
Action: Monitoring Report - Quarterly

Global Id: T0603701575
Action Type: Other
Date: 04/27/1999
Action: Leak Reported

Global Id: T0603701575
Action Type: ENFORCEMENT
Date: 06/22/2004
Action: Staff Letter

Global Id: T0603701575
Action Type: RESPONSE
Date: 10/15/2002
Action: Monitoring Report - Quarterly

Global Id: T0603701575
Action Type: RESPONSE
Date: 07/15/2003
Action: Interim Remedial Action Plan

Global Id: T0603701575
Action Type: ENFORCEMENT
Date: 10/10/2014
Action: Closure/No Further Action Letter

Global Id: T0603701575
Action Type: RESPONSE
Date: 01/15/2007
Action: Monitoring Report - Quarterly

PEOPLES DISPOSAL (Continued) **S103441566**

Global Id: T0603701575
Action Type: RESPONSE
Date: 04/15/2007
Action: Monitoring Report - Quarterly

Global Id: T0603701575
Action Type: RESPONSE
Date: 07/15/2007
Action: Monitoring Report - Quarterly

Global Id: T0603701575
Action Type: RESPONSE
Date: 10/15/2007
Action: Monitoring Report - Quarterly

Global Id: T0603701575
Action Type: RESPONSE
Date: 01/15/2008
Action: Monitoring Report - Quarterly

Global Id: T0603701575
Action Type: RESPONSE
Date: 08/27/2014
Action: Well Destruction Report

Global Id: T0603701575
Action Type: ENFORCEMENT
Date: 06/12/2002
Action: Staff Letter

Global Id: T0603701575
Action Type: RESPONSE
Date: 04/15/2004
Action: Monitoring Report - Quarterly

Global Id: T0603701575
Action Type: RESPONSE
Date: 04/15/2006
Action: Monitoring Report - Quarterly

Global Id: T0603701575
Action Type: RESPONSE
Date: 07/15/2009
Action: Monitoring Report - Semi-Annually

Global Id: T0603701575
Action Type: RESPONSE
Date: 07/15/2002
Action: Monitoring Report - Quarterly

Global Id: T0603701575
Action Type: RESPONSE
Date: 04/15/2002
Action: Monitoring Report - Quarterly

Global Id: T0603701575
Action Type: ENFORCEMENT

PEOPLES DISPOSAL (Continued) **S103441566**

Date: 06/15/2009
Action: Staff Letter

Global Id: T0603701575
Action Type: RESPONSE
Date: 07/31/2002
Action: Other Report / Document

Global Id: T0603701575
Action Type: RESPONSE
Date: 07/15/2004
Action: Monitoring Report - Quarterly

Global Id: T0603701575
Action Type: RESPONSE
Date: 12/07/2006
Action: CAP/RAP - Final Remediation / Design Plan

Global Id: T0603701575
Action Type: ENFORCEMENT
Date: 04/17/2003
Action: 13267 Requirement

Global Id: T0603701575
Action Type: RESPONSE
Date: 10/15/2005
Action: Monitoring Report - Quarterly

Global Id: T0603701575
Action Type: ENFORCEMENT
Date: 11/15/2013
Action: Clean Up Fund - Case Closure Review Summary Report (RSR)

Global Id: T0603701575
Action Type: ENFORCEMENT
Date: 11/15/2013
Action: Clean Up Fund - Letter to RP

Global Id: T0603701575
Action Type: RESPONSE
Date: 03/17/2011
Action: Soil and Water Investigation Report

Global Id: T0603701575
Action Type: RESPONSE
Date: 01/10/2012
Action: Clean Up Fund - 5-Year Review Summary

Global Id: T0603701575
Action Type: RESPONSE
Date: 02/02/2012
Action: Remedial Progress Report

Global Id: T0603701575
Action Type: RESPONSE
Date: 01/06/2012
Action: Remedial Progress Report

PEOPLES DISPOSAL (Continued) **S103441566**

LUST:

Global Id:	T0603701575
Status:	Open - Case Begin Date
Status Date:	09/08/1998
Global Id:	T0603701575
Status:	Open - Site Assessment
Status Date:	04/27/1999
Global Id:	T0603701575
Status:	Open - Verification Monitoring
Status Date:	04/27/1999
Global Id:	T0603701575
Status:	Open - Site Assessment
Status Date:	06/02/1999
Global Id:	T0603701575
Status:	Open - Site Assessment
Status Date:	01/06/2000
Global Id:	T0603701575
Status:	Open - Eligible for Closure
Status Date:	07/18/2013
Global Id:	T0603701575
Status:	Completed - Case Closed
Status Date:	10/10/2014

LUST REG 4:

Region:	4	
Regional Board:	04	
County:	Los Angeles	
Facility Id:	906700389	
Status:	Pollution Characterization	
Substance:	Gasoline	
Substance Quantity:	Not reported	
Local Case No:	Not reported	
Case Type:	Groundwater	
Abatement Method Used at the Site:		ED ET IT
Global ID:	T0603701575	
W Global ID:	Not reported	
Staff:	NC	
Local Agency:	19049	
Cross Street:	SORENSEN AVE	
Enforcement Type:	SEL	
Date Leak Discovered:	4/8/1999	
Date Leak First Reported:		4/27/1999
Date Leak Record Entered:	Not reported	
Date Confirmation Began:	Not reported	
Date Leak Stopped:	9/8/1998	
Date Case Last Changed on Database:		7/15/2002
Date the Case was Closed:		Not reported
How Leak Discovered:	Repair Tank	
How Leak Stopped:	Not reported	

PEOPLES DISPOSAL (Continued) **S103441566**

Cause of Leak:	UNK	
Leak Source:	Piping	
Operator:	JIM MATIOIAN	
Water System:	Not reported	
Well Name:	Not reported	
Approx. Dist To Production Well (ft):		2337.734446269012686641718082
Source of Cleanup Funding:		Piping
Preliminary Site Assessment Workplan Submitted:		6/2/1999
Preliminary Site Assessment Began:		4/27/1999
Pollution Characterization Began:		1/6/2000
Remediation Plan Submitted:		Not reported
Remedial Action Underway:		Not reported
Post Remedial Action Monitoring Began:		4/27/1999
Enforcement Action Date:		Not reported
Historical Max MTBE Date:		12/8/2000
Hist Max MTBE Conc in Groundwater:		2910
Hist Max MTBE Conc in Soil:		2.6
Significant Interim Remedial Action Taken:		Unknown
GW Qualifier:	Not reported	
Soil Qualifier:	Not reported	
Organization:	Not reported	
Owner Contact:	Not reported	
Responsible Party:	WILLIAM LACHMAR	
RP Address:	P.O. BOX 1246	
Program:	LUST	
Lat/Long:	33.9528403 / -1	
Local Agency Staff:	UNK	
Beneficial Use:	Not reported	
Priority:	Not reported	
Cleanup Fund Id:	Not reported	
Suspended:	Not reported	
Assigned Name:	Not reported	
Summary:	NO FREE PRODUCT WAS SHOWN TO EXIST INWATER. WCL ANTICIPATES TREATMENT ON-SITE. 6/5/99 PHASE II INVESTIGATION OF SOIL & WATER; 3/13/00 SITE INVESTIGATION & GW MON WELL INSTALL. WP; 1/22/01 2ND ROUND MON OF GW	

J75 **SANTA FE PUMP STATION** **CA HIST UST** **U001570513**
South **10003 GREENLEAF** **N/A**
< 1/8 **WHITTIER, CA 91770**
0.083 mi.
440 ft. **Site 1 of 3 in cluster J**

Relative: HIST UST:
Higher

Actual:
161 ft.

File Number:	00028707
URL:	http://geotracker.waterboards.ca.gov/ustpdfs/pdf/00028707.pdf
Region:	STATE
Facility ID:	00000022168
Facility Type:	Other
Other Type:	ELECT. UTILITY
Contact Name:	M. A. FAVARO, MGR PIPELINE OPR
Telephone:	8185721801
Owner Name:	SOUTHERN CALIFORNIA EDISON CO.
Owner Address:	2244 WALNUT GROVE AVENUE
Owner City,St,Zip:	ROSEMEAD, CA 91770
Total Tanks:	0002
Tank Num:	001
Container Num:	42

SANTA FE PUMP STATION (Continued) **U001570513**

Year Installed:	1953
Tank Capacity:	00001000
Tank Used for:	WASTE
Type of Fuel:	WASTE OIL
Container Construction Thickness:	Not reported
Leak Detection:	None
Tank Num:	002
Container Num:	43
Year Installed:	1963
Tank Capacity:	00012000
Tank Used for:	PRODUCT
Type of Fuel:	DIESEL
Container Construction Thickness:	Not reported
Leak Detection:	Stock Inventor

Click here for Geo Tracker PDF:

K76 **OHG INC** **RCRA-SQG** **1000119236**
South **10065 #A GREENLEAF** **FINDS** **CAD103879896**
< 1/8 **SANTA FE SPRINGS, CA 90670** **ECHO**
0.086 mi.
456 ft. **Site 1 of 2 in cluster K**

Relative:
Higher

Actual:
160 ft.

RCRA-SQG:

Date form received by agency:	08/29/1986
Facility name:	OHG INC
Facility address:	10065 #A GREENLEAF SANTA FE SPRINGS, CA 90670
EPA ID:	CAD103879896
Mailing address:	#A GREENLEAF SANTA FE SPRINGS, CA 90670
Contact:	ENVIRONMENTAL MANAGER
Contact address:	10065 #A GREENLEAF SANTA FE SPRINGS, CA 90670
Contact country:	US
Contact telephone:	213-946-7519
Contact email:	Not reported
EPA Region:	09
Classification:	Small Small Quantity Generator
Description:	Handler: generates more than 100 and less than 1000 kg of hazardous waste during any calendar month and accumulates less than 6000 kg of hazardous waste at any time; or generates 100 kg or less of hazardous waste during any calendar month, and accumulates more than 1000 kg of hazardous waste at any time

Owner/Operator Summary:

Owner/operator name:	OHG INC
Owner/operator address:	NOT REQUIRED NOT REQUIRED, ME 99999
Owner/operator country:	Not reported
Owner/operator telephone:	415-555-1212
Owner/operator email:	Not reported
Owner/operator fax:	Not reported
Owner/operator extension:	Not reported
Legal status:	Private
Owner/Operator Type:	Owner

OHG INC (Continued) **1000119236**

Owner/Op start date: Not reported
Owner/Op end date: Not reported

Owner/operator name: NOT REQUIRED
Owner/operator address: NOT REQUIRED
NOT REQUIRED, ME 99999
Owner/operator country: Not reported
Owner/operator telephone: 415-555-1212
Owner/operator email: Not reported
Owner/operator fax: Not reported
Owner/operator extension: Not reported
Legal status: Private
Owner/Operator Type: Operator
Owner/Op start date: Not reported
Owner/Op end date: Not reported

Handler Activities Summary:
U.S. importer of hazardous waste: No
Mixed waste (haz. and radioactive): No
Recycler of hazardous waste: No
Transporter of hazardous waste: No
Treater, storer or disposer of HW: No
Underground injection activity: No
On-site burner exemption: No
Furnace exemption: No
Used oil fuel burner: No
Used oil processor: No
User oil refiner: No
Used oil fuel marketer to burner: No
Used oil Specification marketer: No
Used oil transfer facility: No
Used oil transporter: No

Violation Status: No violations found

FINDS:

Registry ID: 110002666856

Environmental Interest/Information System
RCRAInfo is a national information system that supports the Resource Conservation and Recovery Act (RCRA) program through the tracking of events and activities related to facilities that generate, transport, and treat, store, or dispose of hazardous waste. RCRAInfo allows RCRA program staff to track the notification, permit, compliance, and corrective action activities required under RCRA.

Click this hyperlink while viewing on your computer to access additional FINDS: detail in the EDR Site Report.

ECHO:
Envid: 1000119236
Registry ID: 110002666856
DFR URL: http://echo.epa.gov/detailed-facility-report?fid=110002666856

L77 **BORDEN METAL PRODUCTS** **CA HIST UST** **U001565008**
WNW **12521 LOS NIETOS RD** **N/A**
< 1/8 **SANTA FE SPRINGS, CA 90670**
0.087 mi.
459 ft. **Site 1 of 8 in cluster L**

Relative: **Higher**
Actual: **161 ft.**

HIST UST:

File Number:	Not reported
URL:	Not reported
Region:	STATE
Facility ID:	00000065724
Facility Type:	Other
Other Type:	GRATING MANUFACTURE
Contact Name:	JIM WEBB
Telephone:	2137239585
Owner Name:	EASCO
Owner Address:	890 GREEN LANE
Owner City,St,Zip:	UNION, NJ 07083
Total Tanks:	0002
Tank Num:	001
Container Num:	2T
Year Installed:	1968
Tank Capacity:	00001000
Tank Used for:	PRODUCT
Type of Fuel:	06
Container Construction Thickness:	Not reported
Leak Detection:	None
Tank Num:	002
Container Num:	1G
Year Installed:	1968
Tank Capacity:	00001000
Tank Used for:	PRODUCT
Type of Fuel:	UNLEADED
Container Construction Thickness:	Not reported
Leak Detection:	None

L78 **HAMROCK INCORPORATED** **RCRA-SQG** **1000596317**
WNW **12521 LOS NIETOS RD** **FINDS** **CAD983602830**
< 1/8 **SANTA FE SPRINGS, CA 90670** **ECHO**
0.087 mi. **CA EMI**
459 ft. **Site 2 of 8 in cluster L** **CA HAZNET**

Relative: **Higher**
Actual: **161 ft.**

RCRA-SQG:

Date form received by agency:	08/24/1991
Facility name:	HAMROCK INC
Facility address:	12521 LOS NIETOS RD SANTA FE SPRINGS, CA 90670
EPA ID:	CAD983602830
Contact:	GARY HEIN
Contact address:	12521 LOS NIETOS RD SANTA FE SPRINGS, CA 90670
Contact country:	US
Contact telephone:	213-944-0255
Contact email:	Not reported
EPA Region:	09
Classification:	Small Small Quantity Generator
Description:	Handler: generates more than 100 and less than 1000 kg of hazardous waste during any calendar month and accumulates less than 6000 kg of

HAMROCK INCORPORATED (Continued) **1000596317**

hazardous waste at any time; or generates 100 kg or less of hazardous waste during any calendar month, and accumulates more than 1000 kg of hazardous waste at any time

Owner/Operator Summary:

Owner/operator name:	HAMROCK INC
Owner/operator address:	12521 LOS NIETOS RD SANTA FE SPRINGS, CA 90670
Owner/operator country:	Not reported
Owner/operator telephone:	213-944-0255
Owner/operator email:	Not reported
Owner/operator fax:	Not reported
Owner/operator extension:	Not reported
Legal status:	Private
Owner/Operator Type:	Owner
Owner/Op start date:	Not reported
Owner/Op end date:	Not reported

Handler Activities Summary:

U.S. importer of hazardous waste:	No
Mixed waste (haz. and radioactive):	No
Recycler of hazardous waste:	No
Transporter of hazardous waste:	No
Treater, storer or disposer of HW:	No
Underground injection activity:	No
On-site burner exemption:	No
Furnace exemption:	No
Used oil fuel burner:	No
Used oil processor:	No
User oil refiner:	No
Used oil fuel marketer to burner:	No
Used oil Specification marketer:	No
Used oil transfer facility:	No
Used oil transporter:	No

Violation Status: No violations found

FINDS:

Registry ID: 110002858863

Environmental Interest/Information System

AIR EMISSIONS CLASSIFICATION UNKNOWN

US National Pollutant Discharge Elimination System (NPDES) module of the Compliance Information System (ICIS) tracks surface water permits issued under the Clean Water Act. Under NPDES, all facilities that discharge pollutants from any point source into waters of the United States are required to obtain a permit. The permit will likely contain limits on what can be discharged, impose monitoring and reporting requirements, and include other provisions to ensure that the discharge does not adversely affect water quality.

RCRAInfo is a national information system that supports the Resource Conservation and Recovery Act (RCRA) program through the tracking of events and activities related to facilities that generate, transport, and treat, store, or dispose of hazardous waste. RCRAInfo allows RCRA

HAMROCK INCORPORATED (Continued) **1000596317**

program staff to track the notification, permit, compliance, and corrective action activities required under RCRA.

STATE MASTER

Click this hyperlink while viewing on your computer to access additional FINDS: detail in the EDR Site Report.

ECHO:

Envid:	1000596317
Registry ID:	110002858863
DFR URL:	http://echo.epa.gov/detailed-facility-report?fid=110002858863

EMI:

Year:	1993
County Code:	19
Air Basin:	SC
Facility ID:	84343
Air District Name:	SC
SIC Code:	3496
Air District Name:	SOUTH COAST AQMD
Community Health Air Pollution Info System:	Not reported
Consolidated Emission Reporting Rule:	Not reported
Total Organic Hydrocarbon Gases Tons/Yr:	1
Reactive Organic Gases Tons/Yr:	1
Carbon Monoxide Emissions Tons/Yr:	0
NOX - Oxides of Nitrogen Tons/Yr:	1
SOX - Oxides of Sulphur Tons/Yr:	0
Particulate Matter Tons/Yr:	0
Part. Matter 10 Micrometers and Smllr Tons/Yr:	0

Year:	1995
County Code:	19
Air Basin:	SC
Facility ID:	84343
Air District Name:	SC
SIC Code:	3496
Air District Name:	SOUTH COAST AQMD
Community Health Air Pollution Info System:	Not reported
Consolidated Emission Reporting Rule:	Not reported
Total Organic Hydrocarbon Gases Tons/Yr:	1
Reactive Organic Gases Tons/Yr:	1
Carbon Monoxide Emissions Tons/Yr:	0
NOX - Oxides of Nitrogen Tons/Yr:	1
SOX - Oxides of Sulphur Tons/Yr:	0
Particulate Matter Tons/Yr:	0
Part. Matter 10 Micrometers and Smllr Tons/Yr:	0

Year:	2002
County Code:	19
Air Basin:	SC
Facility ID:	84343
Air District Name:	SC
SIC Code:	2542
Air District Name:	SOUTH COAST AQMD

HAMROCK INCORPORATED (Continued) **1000596317**

Community Health Air Pollution Info System:	Not reported
Consolidated Emission Reporting Rule:	Not reported
Total Organic Hydrocarbon Gases Tons/Yr:	0
Reactive Organic Gases Tons/Yr:	0
Carbon Monoxide Emissions Tons/Yr:	0
NOX - Oxides of Nitrogen Tons/Yr:	0
SOX - Oxides of Sulphur Tons/Yr:	0
Particulate Matter Tons/Yr:	0
Part. Matter 10 Micrometers and Smllr Tons/Yr:	0

Year:	2003
County Code:	19
Air Basin:	SC
Facility ID:	84343
Air District Name:	SC
SIC Code:	2542
Air District Name:	SOUTH COAST AQMD
Community Health Air Pollution Info System:	Not reported
Consolidated Emission Reporting Rule:	Not reported
Total Organic Hydrocarbon Gases Tons/Yr:	0
Reactive Organic Gases Tons/Yr:	0
Carbon Monoxide Emissions Tons/Yr:	0
NOX - Oxides of Nitrogen Tons/Yr:	0
SOX - Oxides of Sulphur Tons/Yr:	0
Particulate Matter Tons/Yr:	0
Part. Matter 10 Micrometers and Smllr Tons/Yr:	0

Year:	2004
County Code:	19
Air Basin:	SC
Facility ID:	84343
Air District Name:	SC
SIC Code:	2542
Air District Name:	SOUTH COAST AQMD
Community Health Air Pollution Info System:	Not reported
Consolidated Emission Reporting Rule:	Not reported
Total Organic Hydrocarbon Gases Tons/Yr:	0.0576
Reactive Organic Gases Tons/Yr:	0.02
Carbon Monoxide Emissions Tons/Yr:	0.122
NOX - Oxides of Nitrogen Tons/Yr:	0.452
SOX - Oxides of Sulphur Tons/Yr:	0.00288
Particulate Matter Tons/Yr:	0.0261
Part. Matter 10 Micrometers and Smllr Tons/Yr:	0.03

Year:	2006
County Code:	19
Air Basin:	SC
Facility ID:	84343
Air District Name:	SC
SIC Code:	2542
Air District Name:	SOUTH COAST AQMD
Community Health Air Pollution Info System:	Not reported
Consolidated Emission Reporting Rule:	Not reported
Total Organic Hydrocarbon Gases Tons/Yr:	.0497394599715774514
Reactive Organic Gases Tons/Yr:	.021
Carbon Monoxide Emissions Tons/Yr:	.104
NOX - Oxides of Nitrogen Tons/Yr:	.385

HAMROCK INCORPORATED (Continued) **1000596317**

SOX - Oxides of Sulphur Tons/Yr:	.002
Particulate Matter Tons/Yr:	.022
Part. Matter 10 Micrometers and Smllr Tons/Yr:	.022

Year:	2007
County Code:	19
Air Basin:	SC
Facility ID:	84343
Air District Name:	SC
SIC Code:	2542
Air District Name:	SOUTH COAST AQMD
Community Health Air Pollution Info System:	Not reported
Consolidated Emission Reporting Rule:	Not reported
Total Organic Hydrocarbon Gases Tons/Yr:	.0497394599715774514
Reactive Organic Gases Tons/Yr:	.021
Carbon Monoxide Emissions Tons/Yr:	.104
NOX - Oxides of Nitrogen Tons/Yr:	.385
SOX - Oxides of Sulphur Tons/Yr:	.002
Particulate Matter Tons/Yr:	.022
Part. Matter 10 Micrometers and Smllr Tons/Yr:	.022

Year:	2011
County Code:	19
Air Basin:	SC
Facility ID:	84343
Air District Name:	SC
SIC Code:	3315
Air District Name:	SOUTH COAST AQMD
Community Health Air Pollution Info System:	Not reported
Consolidated Emission Reporting Rule:	Not reported
Total Organic Hydrocarbon Gases Tons/Yr:	2.9734018742
Reactive Organic Gases Tons/Yr:	2.91281
Carbon Monoxide Emissions Tons/Yr:	0.09187
NOX - Oxides of Nitrogen Tons/Yr:	0.34125
SOX - Oxides of Sulphur Tons/Yr:	0.00157
Particulate Matter Tons/Yr:	0.01968
Part. Matter 10 Micrometers and Smllr Tons/Yr:	0.018696

Year:	2015
County Code:	19
Air Basin:	SC
Facility ID:	84343
Air District Name:	SC
SIC Code:	3315
Air District Name:	SOUTH COAST AQMD
Community Health Air Pollution Info System:	Not reported
Consolidated Emission Reporting Rule:	Not reported
Total Organic Hydrocarbon Gases Tons/Yr:	0.19073414027
Reactive Organic Gases Tons/Yr:	0.1658392
Carbon Monoxide Emissions Tons/Yr:	0.1135122
NOX - Oxides of Nitrogen Tons/Yr:	0.46467535
SOX - Oxides of Sulphur Tons/Yr:	0.001690294
Particulate Matter Tons/Yr:	0.07115287
Part. Matter 10 Micrometers and Smllr Tons/Yr:	0.0681488501

HAZNET:
envid: 1000596317

HAMROCK INCORPORATED (Continued) **1000596317**

Year:	2016
GEPAID:	CAD983602830
Contact:	PAMELA CWIERZ
Telephone:	5629440255
Mailing Name:	Not reported
Mailing Address:	12521 LOS NIETOS RD
Mailing City,St,Zip:	SANTA FE SPRINGS, CA 906702915
Gen County:	Los Angeles
TSD EPA ID:	NVT330010000
TSD County:	99
Waste Category:	Other inorganic solid waste
Disposal Method:	Landfill Or Surface Impoundment That Will Be Closed As Landfill(To Include On-Site Treatment And/Or Stabilization)
Tons:	0.5
Cat Decode:	Other inorganic solid waste
Method Decode:	Landfill Or Surface Impoundment That Will Be Closed As Landfill(To Include On-Site Treatment And/Or Stabilization)
Facility County:	Los Angeles

envid:	1000596317
Year:	2016
GEPAID:	CAD983602830
Contact:	PAMELA CWIERZ
Telephone:	5629440255
Mailing Name:	Not reported
Mailing Address:	12521 LOS NIETOS RD
Mailing City,St,Zip:	SANTA FE SPRINGS, CA 906702915
Gen County:	Los Angeles
TSD EPA ID:	NVT330010000
TSD County:	99
Waste Category:	Unspecified oil-containing waste
Disposal Method:	Other Recovery Of Reclamation For Reuse Including Acid Regeneration, Organics Recovery Ect
Tons:	0.43785
Cat Decode:	Unspecified oil-containing waste
Method Decode:	Other Recovery Of Reclamation For Reuse Including Acid Regeneration, Organics Recovery Ect
Facility County:	Los Angeles

envid:	1000596317
Year:	2015
GEPAID:	CAD983602830
Contact:	PAMELA CWIERZ
Telephone:	5629440255
Mailing Name:	Not reported
Mailing Address:	12521 LOS NIETOS RD
Mailing City,St,Zip:	SANTA FE SPRINGS, CA 906702915
Gen County:	Los Angeles
TSD EPA ID:	NVT330010000
TSD County:	99
Waste Category:	Waste oil and mixed oil
Disposal Method:	Other Recovery Of Reclamation For Reuse Including Acid Regeneration, Organics Recovery Ect
Tons:	0.19
Cat Decode:	Not reported
Method Decode:	Not reported
Facility County:	Los Angeles

HAMROCK INCORPORATED (Continued) **1000596317**

envid: 1000596317
Year: 2014
GEPAID: CAD983602830
Contact: PAMELA CWIERZ
Telephone: 2139440255
Mailing Name: Not reported
Mailing Address: 12521 LOS NIETOS RD
Mailing City,St,Zip: SANTA FE SPRINGS, CA 906702915
Gen County: Los Angeles
TSD EPA ID: 2-IV-55-11
TSD County: Not reported
Waste Category: Unspecified oil-containing waste
Disposal Method: Other Recovery Of Reclamation For Reuse Including Acid Regeneration, Organics Recovery Ect
Tons: 0.22935
Cat Decode: Not reported
Method Decode: Not reported
Facility County: Los Angeles

envid: 1000596317
Year: 2013
GEPAID: CAD983602830
Contact: PAMELA CWIERZ
Telephone: 2139440255
Mailing Name: Not reported
Mailing Address: 12521 LOS NIETOS RD
Mailing City,St,Zip: SANTA FE SPRINGS, CA 906702915
Gen County: Los Angeles
TSD EPA ID: CAD099452708
TSD County: Los Angeles
Waste Category: Not reported
Disposal Method: Other Recovery Of Reclamation For Reuse Including Acid Regeneration, Organics Recovery Ect
Tons: 0.22935
Cat Decode: Not reported
Method Decode: Not reported
Facility County: Not reported

Click this hyperlink while viewing on your computer to access
13 additional CA_HAZNET: record(s) in the EDR Site Report.

L79 **BORDEN METAL PRODUCTS CO** **CA HIST UST** **S105036311**
WNW **12521 E LOS NIETOS RD** **CA LOS ANGELES CO. HMS** **N/A**
< 1/8 **SANTA FE SPRINGS, CA 90670**
0.087 mi.
459 ft. **Site 3 of 8 in cluster L**

Relative: HIST UST:
Higher
Actual: File Number: 0002634B
161 ft. URL: http://geotracker.waterboards.ca.gov/ustpdfs/pdf/0002634B.pdf
Region: Not reported
Facility ID: Not reported
Facility Type: Not reported
Other Type: Not reported
Contact Name: Not reported
Telephone: Not reported
Owner Name: Not reported
Owner Address: Not reported

BORDEN METAL PRODUCTS CO (Continued) **S105036311**

Owner City,St,Zip: Not reported
Total Tanks: Not reported

Tank Num: Not reported
Container Num: Not reported
Year Installed: Not reported
Tank Capacity: Not reported
Tank Used for: Not reported
Type of Fuel: Not reported
Container Construction Thickness: Not reported
Leak Detection: Not reported

Click here for Geo Tracker PDF:

LOS ANGELES CO. HMS:
Region: LA
Permit Category: T
Facility Id: 010927-010906
Facility Type: 0
Facility Status: Closed
Area: 1H
Permit Number: 00002370T
Permit Status: Closed

J80 **SANTA FE SPRINGS PUMP STATION** **CA HIST UST** **U001564310**
South **10003 GREENLEAF** **N/A**
< 1/8 **WHITTIER, CA 90602**
0.088 mi.
467 ft. **Site 2 of 3 in cluster J**

Relative:
Higher

Actual:
161 ft.

HIST UST:
File Number: 00028744
URL: http://geotracker.waterboards.ca.gov/ustpdfs/pdf/00028744.pdf
Region: STATE
Facility ID: 00000066312
Facility Type: Other
Other Type: ELECTRIC UTILITY
Contact Name: MARIO A. FAVARO
Telephone: 8183021478
Owner Name: SOUTHERN CALIFORNIA EDISON COM
Owner Address: 2244 WALNUT GROVE AVENUE
Owner City,St,Zip: ROSEMEAD, CA 91770
Total Tanks: 0002

Tank Num: 001
Container Num: 483
Year Installed: 1984
Tank Capacity: 00000200
Tank Used for: PRODUCT
Type of Fuel: Not reported
Container Construction Thickness: 2
Leak Detection: None

Tank Num: 002
Container Num: 390
Year Installed: 1984
Tank Capacity: 00000200

SANTA FE SPRINGS PUMP STATION (Continued) **U001564310**

Tank Used for: PRODUCT
Type of Fuel: Not reported
Container Construction Thickness: 2
Leak Detection: None

Click here for Geo Tracker PDF:

I81 **SO. PACIFIC STEEL & METAL CORP** **CA HIST UST** **U001565142**
West **9835 SANTA FE SPRINGS RD** **N/A**
< 1/8 **SANTA FE SPRINGS, CA 90670**
0.093 mi.
491 ft. **Site 3 of 3 in cluster I**

Relative: **Higher**
Actual: **163 ft.**

HIST UST:
File Number: Not reported
URL: Not reported
Region: STATE
Facility ID: 00000005395
Facility Type: Other
Other Type: STEEL WAREHOUSE
Contact Name: ED FONTAINE
Telephone: 2137339363
Owner Name: SO. PACIFIC STEEL & METAL CORP
Owner Address: 9835 SANTA FE SPRINGS RD.
Owner City,St,Zip: SANTA FE SPRINGS, CA 90670
Total Tanks: 0002

Tank Num: 001
Container Num: 2
Year Installed: Not reported
Tank Capacity: 00000000
Tank Used for: PRODUCT
Type of Fuel: DIESEL
Container Construction Thickness: 5/16
Leak Detection: Pressure Test

Tank Num: 002
Container Num: 1
Year Installed: Not reported
Tank Capacity: 00000000
Tank Used for: PRODUCT
Type of Fuel: UNLEADED
Container Construction Thickness: 5/16
Leak Detection: Pressure Test

L82 **BORDEN METAL PRODUCTS CO** **CA SWEEPS UST** **S106923483**
WNW **12521 LOS NIETOS RD** **N/A**
< 1/8 **SANTE FE SPRINGS, CA**
0.093 mi.
492 ft. **Site 4 of 8 in cluster L**

Relative: **Higher**
Actual: **161 ft.**

SWEEPS UST:
Status: Active
Comp Number: 10906
Number: 9
Board Of Equalization: 44-009063

BORDEN METAL PRODUCTS CO (Continued) **S106923483**

Referral Date:	06-30-89
Action Date:	Not reported
Created Date:	06-30-89
Owner Tank Id:	Not reported
SWRCB Tank Id:	19-000-010906-000001
Tank Status:	A
Capacity:	Not reported
Active Date:	06-30-89
Tank Use:	UNKNOWN
STG:	W
Content:	Not reported
Number Of Tanks:	2

Status:	Active
Comp Number:	10906
Number:	9
Board Of Equalization:	44-009063
Referral Date:	06-30-89
Action Date:	Not reported
Created Date:	06-30-89
Owner Tank Id:	Not reported
SWRCB Tank Id:	19-000-010906-000002
Tank Status:	A
Capacity:	Not reported
Active Date:	06-30-89
Tank Use:	UNKNOWN
STG:	W
Content:	Not reported
Number Of Tanks:	Not reported

K83 **PEABODY FLOWAY INC** **RCRA-SQG 1000164094**
South **10040 GREENLEAF** **FINDS CAD981575301**
< 1/8 **SANTA FE SPRINGS, CA 90670** **ECHO**
0.097 mi.
511 ft. **Site 2 of 2 in cluster K**

Relative:
Higher

Actual:
160 ft.

RCRA-SQG:

Date form received by agency:	09/01/1996
Facility name:	PEABODY FLOWAY INC
Facility address:	10040 GREENLEAF SANTA FE SPRINGS, CA 90670
EPA ID:	CAD981575301
Mailing address:	GREENLEAF SANTA FE SPRINGS, CA 90670
Contact:	Not reported
Contact address:	Not reported Not reported
Contact country:	US
Contact telephone:	Not reported
Contact email:	Not reported
EPA Region:	09
Classification:	Small Small Quantity Generator
Description:	Handler: generates more than 100 and less than 1000 kg of hazardous waste during any calendar month and accumulates less than 6000 kg of hazardous waste at any time; or generates 100 kg or less of hazardous waste during any calendar month, and accumulates more than 1000 kg of hazardous waste at any time

PEABODY FLOWAY INC (Continued) **1000164094**

Owner/Operator Summary:

Owner/operator name:	PEABODY FLOWAY INC
Owner/operator address:	NOT REQUIRED
	NOT REQUIRED, ME 99999
Owner/operator country:	Not reported
Owner/operator telephone:	415-555-1212
Owner/operator email:	Not reported
Owner/operator fax:	Not reported
Owner/operator extension:	Not reported
Legal status:	Private
Owner/Operator Type:	Owner
Owner/Op start date:	Not reported
Owner/Op end date:	Not reported

Owner/operator name:	NOT REQUIRED
Owner/operator address:	NOT REQUIRED
	NOT REQUIRED, ME 99999
Owner/operator country:	Not reported
Owner/operator telephone:	415-555-1212
Owner/operator email:	Not reported
Owner/operator fax:	Not reported
Owner/operator extension:	Not reported
Legal status:	Private
Owner/Operator Type:	Operator
Owner/Op start date:	Not reported
Owner/Op end date:	Not reported

Handler Activities Summary:

U.S. importer of hazardous waste:	No
Mixed waste (haz. and radioactive):	No
Recycler of hazardous waste:	No
Transporter of hazardous waste:	No
Treater, storer or disposer of HW:	No
Underground injection activity:	No
On-site burner exemption:	No
Furnace exemption:	No
Used oil fuel burner:	No
Used oil processor:	No
User oil refiner:	No
Used oil fuel marketer to burner:	No
Used oil Specification marketer:	No
Used oil transfer facility:	No
Used oil transporter:	No

Violation Status: No violations found

FINDS:

Registry ID: 110002720119

Environmental Interest/Information System

RCRAInfo is a national information system that supports the Resource Conservation and Recovery Act (RCRA) program through the tracking of events and activities related to facilities that generate, transport, and treat, store, or dispose of hazardous waste. RCRAInfo allows RCRA program staff to track the notification, permit, compliance, and corrective action activities required under RCRA.

PEABODY FLOWAY INC (Continued) **1000164094**

Click this hyperlink while viewing on your computer to access additional FINDS: detail in the EDR Site Report.

ECHO:
Envid: 1000164094
Registry ID: 110002720119
DFR URL: http://echo.epa.gov/detailed-facility-report?fid=110002720119

L84 **UNIVAR USA INC** **RCRA-SQG** **1010314227**
West **12522 LOS NIETOS ROAD** **CAR000183731**
< 1/8 **SANTA FE SPRINGS, CA 90670**
0.098 mi.
520 ft. **Site 5 of 8 in cluster L**

Relative:
Higher

Actual:
162 ft.

RCRA-SQG:
Date form received by agency: 07/12/2011
Facility name: UNIVAR USA INC
Facility address: 12522 LOS NIETOS ROAD
SANTA FE SPRINGS, CA 90670
EPA ID: CAR000183731
Contact: VINNY G SHARMA
Contact address: 12522 LOS NIETOS ROAD
SANTA FE SPRINGS, CA 90670
Contact country: US
Contact telephone: 562-944-7244
Contact email: VINNY.SHARMA@UNIVARUSA. COM
EPA Region: 09
Land type: Private
Classification: Small Small Quantity Generator
Description: Handler: generates more than 100 and less than 1000 kg of hazardous waste during any calendar month and accumulates less than 6000 kg of hazardous waste at any time; or generates 100 kg or less of hazardous waste during any calendar month, and accumulates more than 1000 kg of hazardous waste at any time

Owner/Operator Summary:
Owner/operator name: UNIVAR USA INC
Owner/operator address: Not reported
Not reported
Owner/operator country: US
Owner/operator telephone: Not reported
Owner/operator email: Not reported
Owner/operator fax: Not reported
Owner/operator extension: Not reported
Legal status: Private
Owner/Operator Type: Operator
Owner/Op start date: 07/01/2011
Owner/Op end date: Not reported

Owner/operator name: UNIVAR USA INC
Owner/operator address: 12522 LOS NIETOS ROAD
SANTA FE SPRINGS, CA 90670
Owner/operator country: US
Owner/operator telephone: 562-944-7244
Owner/operator email: Not reported
Owner/operator fax: Not reported

UNIVAR USA INC (Continued) **1010314227**

Owner/operator extension: Not reported
Legal status: Private
Owner/Operator Type: Owner
Owner/Op start date: 07/01/2011
Owner/Op end date: Not reported

Handler Activities Summary:
U.S. importer of hazardous waste: No
Mixed waste (haz. and radioactive): No
Recycler of hazardous waste: No
Transporter of hazardous waste: No
Treater, storer or disposer of HW: No
Underground injection activity: No
On-site burner exemption: No
Furnace exemption: No
Used oil fuel burner: No
Used oil processor: No
User oil refiner: No
Used oil fuel marketer to burner: No
Used oil Specification marketer: No
Used oil transfer facility: No
Used oil transporter: No

. Waste code: 791
. Waste name: Liquids with pH < 2

. Waste code: 792
. Waste name: Liquids with pH < 2 with metals

. Waste code: D002
. Waste name: CORROSIVE WASTE

Historical Generators:
Date form received by agency: 02/28/2008
Site name: BASIC CHEMICAL SOLUTIONS, LLC
Classification: Large Quantity Generator

. Waste code: D002
. Waste name: CORROSIVE WASTE

Date form received by agency: 04/26/2007
Site name: BASIC CHEMICAL SOLUTIONS LLC
Classification: Large Quantity Generator

. Waste code: 122
. Waste name: Alkaline solution without metals (pH > 12.5)

. Waste code: 134
. Waste name: Aqueous solution with <10% total organic residues

. Waste code: D001
. Waste name: IGNITABLE WASTE

. Waste code: D002
. Waste name: CORROSIVE WASTE

UNIVAR USA INC (Continued) **1010314227**

Facility Has Received Notices of Violations:

Regulation violated: Not reported
Area of violation: Generators - General
Date violation determined: 10/08/2009
Date achieved compliance: 10/16/2009
Violation lead agency: State
Enforcement action: WRITTEN INFORMAL
Enforcement action date: 10/08/2009
Enf. disposition status: Not reported
Enf. disp. status date: Not reported
Enforcement lead agency: State
Proposed penalty amount: Not reported
Final penalty amount: Not reported
Paid penalty amount: Not reported

Regulation violated: Not reported
Area of violation: Generators - General
Date violation determined: 10/18/2007
Date achieved compliance: Not reported
Violation lead agency: State
Enforcement action: Not reported
Enforcement action date: Not reported
Enf. disposition status: Not reported
Enf. disp. status date: Not reported
Enforcement lead agency: Not reported
Proposed penalty amount: Not reported
Final penalty amount: Not reported
Paid penalty amount: Not reported

Regulation violated: Not reported
Area of violation: Generators - General
Date violation determined: 02/05/2007
Date achieved compliance: 05/14/2007
Violation lead agency: EPA
Enforcement action: Not reported
Enforcement action date: 03/02/2007
Enf. disposition status: Not reported
Enf. disp. status date: Not reported
Enforcement lead agency: EPA
Proposed penalty amount: Not reported
Final penalty amount: Not reported
Paid penalty amount: Not reported

Regulation violated: Not reported
Area of violation: Generators - General
Date violation determined: 02/05/2007
Date achieved compliance: 05/14/2007
Violation lead agency: EPA
Enforcement action: WRITTEN INFORMAL
Enforcement action date: 04/06/2007
Enf. disposition status: Not reported
Enf. disp. status date: Not reported
Enforcement lead agency: EPA
Proposed penalty amount: Not reported
Final penalty amount: Not reported
Paid penalty amount: Not reported

UNIVAR USA INC (Continued) **1010314227**

Evaluation Action Summary:

Evaluation date:	11/19/2009
Evaluation:	COMPLIANCE EVALUATION INSPECTION ON-SITE
Area of violation:	Not reported
Date achieved compliance:	Not reported
Evaluation lead agency:	State
Evaluation date:	10/08/2009
Evaluation:	COMPLIANCE EVALUATION INSPECTION ON-SITE
Area of violation:	Generators - General
Date achieved compliance:	10/16/2009
Evaluation lead agency:	State
Evaluation date:	10/18/2007
Evaluation:	COMPLIANCE EVALUATION INSPECTION ON-SITE
Area of violation:	Generators - General
Date achieved compliance:	Not reported
Evaluation lead agency:	State
Evaluation date:	02/05/2007
Evaluation:	COMPLIANCE EVALUATION INSPECTION ON-SITE
Area of violation:	Generators - General
Date achieved compliance:	05/14/2007
Evaluation lead agency:	EPA

L85 **UNIVAR USA INC** **RCRA-LQG** **1012175604**
West **12522 LOS NIETOS RD.** **FINDS** **CAL000112071**
< 1/8 **SANTA FE SPRINGS, CA 90670** **ECHO**
0.098 mi.
520 ft. **Site 6 of 8 in cluster L**

Relative: **Higher**

Actual: **162 ft.**

RCRA-LQG:

Date form received by agency:	02/28/2008
Facility name:	BASIC CHEMICAL SOLUTIONS, LLC
Facility address:	12522 LOS NIETOS ROAD SANTA FE SPRINGS, CA 90670
EPA ID:	CAL000112071
Contact:	JIM TILLMAN
Contact address:	Not reported Not reported
Contact country:	US
Contact telephone:	650-817-0172
Contact email:	JTILLMAN@BASICLLC.COM
EPA Region:	09
Classification:	Large Quantity Generator
Description:	Handler: generates 1,000 kg or more of hazardous waste during any calendar month; or generates more than 1 kg of acutely hazardous waste during any calendar month; or generates more than 100 kg of any residue or contaminated soil, waste or other debris resulting from the cleanup of a spill, into or on any land or water, of acutely hazardous waste during any calendar month; or generates 1 kg or less of acutely hazardous waste during any calendar month, and accumulates more than 1 kg of acutely hazardous waste at any time; or generates 100 kg or less of any residue or contaminated soil, waste or other debris resulting from the cleanup of a spill, into or on any land or water, of acutely hazardous waste during any calendar month, and accumulates more than 100 kg of that material at any time

UNIVAR USA INC (Continued) **1012175604**

Owner/Operator Summary:
Owner/operator name: BASIC CHEMICAL SOLUTIONS, LLC
Owner/operator address: 525 SEAPORT BLVD
REDWOOD CITY, CA 94063
Owner/operator country: US
Owner/operator telephone: Not reported
Owner/operator email: Not reported
Owner/operator fax: Not reported
Owner/operator extension: Not reported
Legal status: Private
Owner/Operator Type: Owner
Owner/Op start date: 09/03/1990
Owner/Op end date: Not reported

Owner/operator name: BASIC CHEMICAL SOLUTIONS, LLC
Owner/operator address: Not reported
Not reported
Owner/operator country: US
Owner/operator telephone: Not reported
Owner/operator email: Not reported
Owner/operator fax: Not reported
Owner/operator extension: Not reported
Legal status: Private
Owner/Operator Type: Operator
Owner/Op start date: 09/03/1990
Owner/Op end date: Not reported

Handler Activities Summary:
U.S. importer of hazardous waste: No
Mixed waste (haz. and radioactive): No
Recycler of hazardous waste: No
Transporter of hazardous waste: No
Treater, storer or disposer of HW: No
Underground injection activity: No
On-site burner exemption: No
Furnace exemption: No
Used oil fuel burner: No
Used oil processor: No
User oil refiner: No
Used oil fuel marketer to burner: No
Used oil Specification marketer: No
Used oil transfer facility: No
Used oil transporter: No

. Waste code: D002
. Waste name: CORROSIVE WASTE

Violation Status: No violations found

FINDS:

Registry ID: 110000475726

Environmental Interest/Information System
NCDB (National Compliance Data Base) supports implementation of the Federal Insecticide, Fungicide, and Rodenticide Act (FIFRA) and the Toxic Substances Control Act (TSCA). The system tracks inspections in

UNIVAR USA INC (Continued) **1012175604**

regions and states with cooperative agreements, enforcement actions, and settlements.

US EPA TRIS (Toxics Release Inventory System) contains information from facilities on the amounts of over 300 listed toxic chemicals that these facilities release directly to air, water, land, or that are transported off-site.

RCRAInfo is a national information system that supports the Resource Conservation and Recovery Act (RCRA) program through the tracking of events and activities related to facilities that generate, transport, and treat, store, or dispose of hazardous waste. RCRAInfo allows RCRA program staff to track the notification, permit, compliance, and corrective action activities required under RCRA.

US National Pollutant Discharge Elimination System (NPDES) module of the Compliance Information System (ICIS) tracks surface water permits issued under the Clean Water Act. Under NPDES, all facilities that discharge pollutants from any point source into waters of the United States are required to obtain a permit. The permit will likely contain limits on what can be discharged, impose monitoring and reporting requirements, and include other provisions to ensure that the discharge does not adversely affect water quality.

STATE MASTER

HAZARDOUS WASTE BIENNIAL REPORTER

SSTS (Section Seven Tracking System) evolved from the FIFRA and TSCA Enforcement System (FATES). SSTS tracks the registration of all pesticide-producing establishments and tracks annually the types and amounts of pesticides, active ingredients, and related devices that are produced, sold, or distributed each year.

Click this hyperlink while viewing on your computer to access additional FINDS: detail in the EDR Site Report.

ECHO:

Envid:	1012175604
Registry ID:	110000475726
DFR URL:	http://echo.epa.gov/detailed-facility-report?fid=110000475726

L86 **PRESSURE VESSEL SERVICES, INC.** **CA ENVIROSTOR** **1005451980**
West **12522 LOS NIETOS ROAD** **N/A**
< 1/8 **SANTA FE SPRINGS, CA 90670**
0.098 mi.
520 ft. **Site 7 of 8 in cluster L**

Relative: **Higher**

Actual: **162 ft.**

ENVIROSTOR:

Facility ID:	71003316
Status:	Refer: Other Agency
Status Date:	Not reported
Site Code:	Not reported
Site Type:	Tiered Permit
Site Type Detailed:	Tiered Permit
Acres:	Not reported

PRESSURE VESSEL SERVICES, INC. (Continued) **1005451980**

NPL: NO
Regulatory Agencies: NONE SPECIFIED
Lead Agency: NONE SPECIFIED
Program Manager: Not reported
Supervisor: Not reported
Division Branch: Cleanup Chatsworth
Assembly: 57
Senate: 32
Special Program: Not reported
Restricted Use: NO
Site Mgmt Req: NONE SPECIFIED
Funding: Not reported
Latitude: 33.94981
Longitude: -118.0617
APN: NONE SPECIFIED
Past Use: NONE SPECIFIED
Potential COC: NONE SPECIFIED
Confirmed COC: NONE SPECIFIED
Potential Description: NONE SPECIFIED
Alias Name: CAL000112071
Alias Type: EPA Identification Number
Alias Name: 71003316
Alias Type: Envirostor ID Number

Completed Info:
Completed Area Name: Not reported
Completed Sub Area Name: Not reported
Completed Document Type: Not reported
Completed Date: Not reported
Comments: Not reported

Future Area Name: Not reported
Future Sub Area Name: Not reported
Future Document Type: Not reported
Future Due Date: Not reported
Schedule Area Name: Not reported
Schedule Sub Area Name: Not reported
Schedule Document Type: Not reported
Schedule Due Date: Not reported
Schedule Revised Date: Not reported

L87 **PRESSURE VESSLE** **CA SWEEPS UST** **1000901379**
West **12522 LOS NIETOS RD** **CA FID UST** **N/A**
< 1/8 **SANTA FE SPRINGS, CA 90670**
0.098 mi.
520 ft. **Site 8 of 8 in cluster L**

Relative:
Higher

Actual:
162 ft.

SWEEPS UST:
Status: Active
Comp Number: 15594
Number: 1
Board Of Equalization: Not reported
Referral Date: 06-19-90
Action Date: 06-19-90
Created Date: 06-19-90
Owner Tank Id: 1B
SWRCB Tank Id: 19-000-015594-000001
Tank Status: A

PRESSURE VESSLE (Continued) **1000901379**

Capacity:	10000
Active Date:	06-19-90
Tank Use:	M.V. FUEL
STG:	P
Content:	DIESEL
Number Of Tanks:	2
Status:	Active
Comp Number:	15594
Number:	1
Board Of Equalization:	Not reported
Referral Date:	06-19-90
Action Date:	06-19-90
Created Date:	06-19-90
Owner Tank Id:	1A
SWRCB Tank Id:	19-000-015594-000002
Tank Status:	A
Capacity:	2000
Active Date:	06-19-90
Tank Use:	M.V. FUEL
STG:	P
Content:	REG UNLEADED
Number Of Tanks:	Not reported

CA FID UST:

Facility ID:	19000854
Regulated By:	UTNKA
Regulated ID:	Not reported
Cortese Code:	Not reported
SIC Code:	Not reported
Facility Phone:	2136401918
Mail To:	Not reported
Mailing Address:	12522 LOS NIETOS RD
Mailing Address 2:	Not reported
Mailing City,St,Zip:	SANTA FE SPRINGS 90670
Contact:	Not reported
Contact Phone:	Not reported
DUNs Number:	Not reported
NPDES Number:	Not reported
EPA ID:	Not reported
Comments:	Not reported
Status:	Active

M88 **ASSOCIATED PLATING COMPANY** **RCRA-LQG** **1000327972**
NW **9636 ANN STREET** **CA ENVIROSTOR** **CAD043079110**
< 1/8 **SANTA FE SPRINGS, CA 90670** **CA HIST UST**
0.099 mi. **ICIS**
525 ft. **Site 1 of 7 in cluster M** **FINDS**
ECHO
Relative: **CA EMI**
Lower **CA WDS**

Actual:
153 ft.

RCRA-LQG:

Date form received by agency:	05/17/2016
Facility name:	ASSOCIATED PLATING COMPANY
Facility address:	9636 ANN ST SANTA FE SPRINGS, CA 90670

ASSOCIATED PLATING COMPANY (Continued) **1000327972**

EPA ID: CAD043079110
Mailing address: ANN ST
SANTA FE SPRINGS, CA 90670
Contact: NATALIE T ROMERO
Contact address: ANN ST
SANTA FE SPRINGS, CA 90670
Contact country: US
Contact telephone: 562-946-5525
Telephone ext.: 229
Contact email: N.ROMERO@ASSOCIATEDPLATING.COM
EPA Region: 09
Land type: Private
Classification: Large Quantity Generator
Description: Handler: generates 1,000 kg or more of hazardous waste during any calendar month; or generates more than 1 kg of acutely hazardous waste during any calendar month; or generates more than 100 kg of any residue or contaminated soil, waste or other debris resulting from the cleanup of a spill, into or on any land or water, of acutely hazardous waste during any calendar month; or generates 1 kg or less of acutely hazardous waste during any calendar month, and accumulates more than 1 kg of acutely hazardous waste at any time; or generates 100 kg or less of any residue or contaminated soil, waste or other debris resulting from the cleanup of a spill, into or on any land or water, of acutely hazardous waste during any calendar month, and accumulates more than 100 kg of that material at any time

Owner/Operator Summary:
Owner/operator name: APC INVESTMENT
Owner/operator address: SKYLINE BLVD
RENO, NV 89509
Owner/operator country: US
Owner/operator telephone: 775-338-5066
Owner/operator email: Not reported
Owner/operator fax: Not reported
Owner/operator extension: Not reported
Legal status: Private
Owner/Operator Type: Owner
Owner/Op start date: 12/12/1977
Owner/Op end date: Not reported

Owner/operator name: MIKE EVANS
Owner/operator address: Not reported
Not reported
Owner/operator country: Not reported
Owner/operator telephone: Not reported
Owner/operator email: Not reported
Owner/operator fax: Not reported
Owner/operator extension: Not reported
Legal status: Private
Owner/Operator Type: Operator
Owner/Op start date: 02/16/2001
Owner/Op end date: Not reported

Handler Activities Summary:
U.S. importer of hazardous waste: No
Mixed waste (haz. and radioactive): No

ASSOCIATED PLATING COMPANY (Continued) **1000327972**

Recycler of hazardous waste: No
Transporter of hazardous waste: No
Treater, storer or disposer of HW: No
Underground injection activity: No
On-site burner exemption: No
Furnace exemption: No
Used oil fuel burner: No
Used oil processor: No
User oil refiner: No
Used oil fuel marketer to burner: No
Used oil Specification marketer: No
Used oil transfer facility: No
Used oil transporter: No

. Waste code: 171
. Waste name: Metal sludge (see 121)

. Waste code: 181
. Waste name: Other inorganic solid waste

. Waste code: 711
. Waste name: Liquids with cyanides > 1000 mg/l

. Waste code: D003
. Waste name: REACTIVE WASTE

. Waste code: F006
. Waste name: WASTEWATER TREATMENT SLUDGES FROM ELECTROPLATING OPERATIONS, EXCEPT FROM THE FOLLOWING PROCESSES: (1) SULFURIC ACID ANODIZING OF ALUMINUM; (2) TIN PLATING ON CARBON STEEL; (3) ZINC PLATING (SEGREGATED BASIS) ON CARBON STEEL; (4) ALUMINUM OR ZINC-ALUMINUM PLATING ON CARBON STEEL; (5) CLEANING/STRIPPING ASSOCIATED WITH TIN, ZINC, AND ALUMINUM PLATING ON CARBON STEEL; AND (6) CHEMICAL ETCHING AND MILLING OF ALUMINUM.

. Waste code: F007
. Waste name: SPENT CYANIDE PLATING BATH SOLUTIONS FROM ELECTROPLATING OPERATIONS.

. Waste code: F009
. Waste name: SPENT STRIPPING AND CLEANING BATH SOLUTIONS FROM ELECTROPLATING OPERATIONS IN WHICH CYANIDES ARE USED IN THE PROCESS.

Historical Generators:
Date form received by agency: 03/02/2012
Site name: ASSOCIATED PLATING COMPANY
Classification: Large Quantity Generator

. Waste code: D003
. Waste name: REACTIVE WASTE

. Waste code: D008
. Waste name: LEAD

. Waste code: F006
. Waste name: WASTEWATER TREATMENT SLUDGES FROM ELECTROPLATING OPERATIONS, EXCEPT FROM THE FOLLOWING PROCESSES: (1) SULFURIC ACID ANODIZING OF ALUMINUM; (2) TIN PLATING ON CARBON STEEL; (3) ZINC PLATING (SEGREGATED BASIS)

ASSOCIATED PLATING COMPANY (Continued) **1000327972**

ON CARBON STEEL; (4) ALUMINUM OR ZINC-ALUMINUM PLATING ON CARBON STEEL; (5) CLEANING/STRIPPING ASSOCIATED WITH TIN, ZINC, AND ALUMINUM PLATING ON CARBON STEEL; AND (6) CHEMICAL ETCHING AND MILLING OF ALUMINUM.

Date form received by agency: 06/17/2010
Site name: ASSOCIATED PLATING COMPANY
Classification: Large Quantity Generator

. Waste code: 171
. Waste name: Metal sludge (see 121)

. Waste code: D008
. Waste name: LEAD

. Waste code: F006
. Waste name: WASTEWATER TREATMENT SLUDGES FROM ELECTROPLATING OPERATIONS, EXCEPT FROM THE FOLLOWING PROCESSES: (1) SULFURIC ACID ANODIZING OF ALUMINUM; (2) TIN PLATING ON CARBON STEEL; (3) ZINC PLATING (SEGREGATED BASIS) ON CARBON STEEL; (4) ALUMINUM OR ZINC-ALUMINUM PLATING ON CARBON STEEL; (5) CLEANING/STRIPPING ASSOCIATED WITH TIN, ZINC, AND ALUMINUM PLATING ON CARBON STEEL; AND (6) CHEMICAL ETCHING AND MILLING OF ALUMINUM.

Date form received by agency: 02/25/2008
Site name: ASSOCIATED PLATING COMPANY
Classification: Large Quantity Generator

. Waste code: D002
. Waste name: CORROSIVE WASTE

. Waste code: D003
. Waste name: REACTIVE WASTE

. Waste code: D005
. Waste name: BARIUM

. Waste code: D006
. Waste name: CADMIUM

. Waste code: D007
. Waste name: CHROMIUM

. Waste code: F001
. Waste name: THE FOLLOWING SPENT HALOGENATED SOLVENTS USED IN DEGREASING: TETRACHLOROETHYLENE, TRICHLORETHYLENE, METHYLENE CHLORIDE, 1,1,1-TRICHLOROETHANE, CARBON TETRACHLORIDE AND CHLORINATED FLUOROCARBONS; ALL SPENT SOLVENT MIXTURES/BLENDS USED IN DEGREASING CONTAINING, BEFORE USE, A TOTAL OF TEN PERCENT OR MORE (BY VOLUME) OF ONE OR MORE OF THE ABOVE HALOGENATED SOLVENTS OR THOSE SOLVENTS LISTED IN F002, F004, AND F005; AND STILL BOTTOMS FROM THE RECOVERY OF THESE SPENT SOLVENTS AND SPENT SOLVENT MIXTURES.

. Waste code: F006
. Waste name: WASTEWATER TREATMENT SLUDGES FROM ELECTROPLATING OPERATIONS, EXCEPT FROM THE FOLLOWING PROCESSES: (1) SULFURIC ACID ANODIZING OF ALUMINUM; (2) TIN PLATING ON CARBON STEEL; (3) ZINC PLATING (SEGREGATED BASIS)

ASSOCIATED PLATING COMPANY (Continued) **1000327972**

ON CARBON STEEL; (4) ALUMINUM OR ZINC-ALUMINUM PLATING ON CARBON STEEL; (5) CLEANING/STRIPPING ASSOCIATED WITH TIN, ZINC, AND ALUMINUM PLATING ON CARBON STEEL; AND (6) CHEMICAL ETCHING AND MILLING OF ALUMINUM.

. Waste code: F007
. Waste name: SPENT CYANIDE PLATING BATH SOLUTIONS FROM ELECTROPLATING OPERATIONS.

. Waste code: F009
. Waste name: SPENT STRIPPING AND CLEANING BATH SOLUTIONS FROM ELECTROPLATING OPERATIONS IN WHICH CYANIDES ARE USED IN THE PROCESS.

Date form received by agency: 02/27/2005
Site name: ASSOCIATED PLATING COMPANY
Classification: Large Quantity Generator

. Waste code: D002
. Waste name: CORROSIVE WASTE

. Waste code: D003
. Waste name: REACTIVE WASTE

. Waste code: F006
. Waste name: WASTEWATER TREATMENT SLUDGES FROM ELECTROPLATING OPERATIONS, EXCEPT FROM THE FOLLOWING PROCESSES: (1) SULFURIC ACID ANODIZING OF ALUMINUM; (2) TIN PLATING ON CARBON STEEL; (3) ZINC PLATING (SEGREGATED BASIS) ON CARBON STEEL; (4) ALUMINUM OR ZINC-ALUMINUM PLATING ON CARBON STEEL; (5) CLEANING/STRIPPING ASSOCIATED WITH TIN, ZINC, AND ALUMINUM PLATING ON CARBON STEEL; AND (6) CHEMICAL ETCHING AND MILLING OF ALUMINUM.

. Waste code: F007
. Waste name: SPENT CYANIDE PLATING BATH SOLUTIONS FROM ELECTROPLATING OPERATIONS.

. Waste code: F008
. Waste name: PLATING BATH RESIDUES FROM THE BOTTOM OF PLATING BATHS FROM ELECTROPLATING OPERATIONS IN WHICH CYANIDES ARE USED IN THE PROCESS.

. Waste code: F009
. Waste name: SPENT STRIPPING AND CLEANING BATH SOLUTIONS FROM ELECTROPLATING OPERATIONS IN WHICH CYANIDES ARE USED IN THE PROCESS.

Date form received by agency: 02/23/2004
Site name: ASSOCIATED PLATING CO
Classification: Large Quantity Generator

. Waste code: D002
. Waste name: CORROSIVE WASTE

. Waste code: F001
. Waste name: THE FOLLOWING SPENT HALOGENATED SOLVENTS USED IN DEGREASING: TETRACHLOROETHYLENE, TRICHLORETHYLENE, METHYLENE CHLORIDE, 1,1,1-TRICHLOROETHANE, CARBON TETRACHLORIDE AND CHLORINATED FLUOROCARBONS; ALL SPENT SOLVENT MIXTURES/BLENDS USED IN DEGREASING CONTAINING, BEFORE USE, A TOTAL OF TEN PERCENT OR MORE (BY VOLUME) OF ONE OR MORE OF THE ABOVE HALOGENATED SOLVENTS OR THOSE SOLVENTS LISTED IN F002, F004, AND F005; AND STILL BOTTOMS FROM THE RECOVERY OF THESE

ASSOCIATED PLATING COMPANY (Continued) **1000327972**

SPENT SOLVENTS AND SPENT SOLVENT MIXTURES.

. Waste code: F006
. Waste name: WASTEWATER TREATMENT SLUDGES FROM ELECTROPLATING OPERATIONS, EXCEPT FROM THE FOLLOWING PROCESSES: (1) SULFURIC ACID ANODIZING OF ALUMINUM; (2) TIN PLATING ON CARBON STEEL; (3) ZINC PLATING (SEGREGATED BASIS) ON CARBON STEEL; (4) ALUMINUM OR ZINC-ALUMINUM PLATING ON CARBON STEEL; (5) CLEANING/STRIPPING ASSOCIATED WITH TIN, ZINC, AND ALUMINUM PLATING ON CARBON STEEL; AND (6) CHEMICAL ETCHING AND MILLING OF ALUMINUM.

. Waste code: F007
. Waste name: SPENT CYANIDE PLATING BATH SOLUTIONS FROM ELECTROPLATING OPERATIONS.

. Waste code: F008
. Waste name: PLATING BATH RESIDUES FROM THE BOTTOM OF PLATING BATHS FROM ELECTROPLATING OPERATIONS IN WHICH CYANIDES ARE USED IN THE PROCESS.

. Waste code: F009
. Waste name: SPENT STRIPPING AND CLEANING BATH SOLUTIONS FROM ELECTROPLATING OPERATIONS IN WHICH CYANIDES ARE USED IN THE PROCESS.

Date form received by agency: 02/26/2002
Site name: ASSOCIATED PLATING COMPANY, INCORPORATED
Classification: Large Quantity Generator

. Waste code: 121
. Waste name: Alkaline solution (pH >12.5) with metals (antimony, arsenic, barium, beryllium, cadmium, chromium, cobalt, copper, lead, mercury, molybdenum, nickel, selenium, silver, thallium, vanadium, and zinc)

. Waste code: 131
. Waste name: Aqueous solution (2 < pH < 12.5) containing reactive anions (azide, bromate, chlorate, cyanide, fluoride, hypochlorite, nitrite, perchlorate, and sulfide anions)

. Waste code: 132
. Waste name: Aqueous solution w/metals (< restricted levels and see waste code 121 for a list of metals)

. Waste code: 181
. Waste name: Other inorganic solid waste

. Waste code: 211
. Waste name: Halogenated solvents (chloroform, methyl chloride, perchloroethylene, etc.)

. Waste code: 214
. Waste name: Unspecified solvent mixture

. Waste code: 711
. Waste name: Liquids with cyanides > 1000 mg/l

. Waste code: D001
. Waste name: IGNITABLE WASTE

. Waste code: D002

ASSOCIATED PLATING COMPANY (Continued) **1000327972**

. Waste name: CORROSIVE WASTE

. Waste code: D003
. Waste name: REACTIVE WASTE

. Waste code: F001
. Waste name: THE FOLLOWING SPENT HALOGENATED SOLVENTS USED IN DEGREASING: TETRACHLOROETHYLENE, TRICHLORETHYLENE, METHYLENE CHLORIDE, 1,1,1-TRICHLOROETHANE, CARBON TETRACHLORIDE AND CHLORINATED FLUOROCARBONS; ALL SPENT SOLVENT MIXTURES/BLENDS USED IN DEGREASING CONTAINING, BEFORE USE, A TOTAL OF TEN PERCENT OR MORE (BY VOLUME) OF ONE OR MORE OF THE ABOVE HALOGENATED SOLVENTS OR THOSE SOLVENTS LISTED IN F002, F004, AND F005; AND STILL BOTTOMS FROM THE RECOVERY OF THESE SPENT SOLVENTS AND SPENT SOLVENT MIXTURES.

. Waste code: F006
. Waste name: WASTEWATER TREATMENT SLUDGES FROM ELECTROPLATING OPERATIONS, EXCEPT FROM THE FOLLOWING PROCESSES: (1) SULFURIC ACID ANODIZING OF ALUMINUM; (2) TIN PLATING ON CARBON STEEL; (3) ZINC PLATING (SEGREGATED BASIS) ON CARBON STEEL; (4) ALUMINUM OR ZINC-ALUMINUM PLATING ON CARBON STEEL; (5) CLEANING/STRIPPING ASSOCIATED WITH TIN, ZINC, AND ALUMINUM PLATING ON CARBON STEEL; AND (6) CHEMICAL ETCHING AND MILLING OF ALUMINUM.

. Waste code: F007
. Waste name: SPENT CYANIDE PLATING BATH SOLUTIONS FROM ELECTROPLATING OPERATIONS.

. Waste code: F008
. Waste name: PLATING BATH RESIDUES FROM THE BOTTOM OF PLATING BATHS FROM ELECTROPLATING OPERATIONS IN WHICH CYANIDES ARE USED IN THE PROCESS.

. Waste code: F009
. Waste name: SPENT STRIPPING AND CLEANING BATH SOLUTIONS FROM ELECTROPLATING OPERATIONS IN WHICH CYANIDES ARE USED IN THE PROCESS.

Date form received by agency: 01/11/2001
Site name: ASSOCIATED PLATING CO
Classification: Large Quantity Generator

. Waste code: D002
. Waste name: CORROSIVE WASTE

. Waste code: D003
. Waste name: REACTIVE WASTE

. Waste code: F001
. Waste name: THE FOLLOWING SPENT HALOGENATED SOLVENTS USED IN DEGREASING: TETRACHLOROETHYLENE, TRICHLORETHYLENE, METHYLENE CHLORIDE, 1,1,1-TRICHLOROETHANE, CARBON TETRACHLORIDE AND CHLORINATED FLUOROCARBONS; ALL SPENT SOLVENT MIXTURES/BLENDS USED IN DEGREASING CONTAINING, BEFORE USE, A TOTAL OF TEN PERCENT OR MORE (BY VOLUME) OF ONE OR MORE OF THE ABOVE HALOGENATED SOLVENTS OR THOSE SOLVENTS LISTED IN F002, F004, AND F005; AND STILL BOTTOMS FROM THE RECOVERY OF THESE SPENT SOLVENTS AND SPENT SOLVENT MIXTURES.

. Waste code: F006
. Waste name: WASTEWATER TREATMENT SLUDGES FROM ELECTROPLATING OPERATIONS, EXCEPT

ASSOCIATED PLATING COMPANY (Continued) **1000327972**

FROM THE FOLLOWING PROCESSES: (1) SULFURIC ACID ANODIZING OF ALUMINUM; (2) TIN PLATING ON CARBON STEEL; (3) ZINC PLATING (SEGREGATED BASIS) ON CARBON STEEL; (4) ALUMINUM OR ZINC-ALUMINUM PLATING ON CARBON STEEL; (5) CLEANING/STRIPPING ASSOCIATED WITH TIN, ZINC, AND ALUMINUM PLATING ON CARBON STEEL; AND (6) CHEMICAL ETCHING AND MILLING OF ALUMINUM.

. Waste code: F008
. Waste name: PLATING BATH RESIDUES FROM THE BOTTOM OF PLATING BATHS FROM ELECTROPLATING OPERATIONS IN WHICH CYANIDES ARE USED IN THE PROCESS.

. Waste code: F009
. Waste name: SPENT STRIPPING AND CLEANING BATH SOLUTIONS FROM ELECTROPLATING OPERATIONS IN WHICH CYANIDES ARE USED IN THE PROCESS.

Date form received by agency: 10/12/2000
Site name: ASSOCIATED PLATING ACQUISITION CORP.
Classification: Large Quantity Generator

Date form received by agency: 04/15/1999
Site name: ASSOCIATED PLATING CO
Classification: Large Quantity Generator

Date form received by agency: 09/01/1996
Site name: ASSOCIATED PLATING CO
Classification: Large Quantity Generator

Date form received by agency: 03/25/1996
Site name: ASSOCIATED PLATING
Classification: Large Quantity Generator

Date form received by agency: 02/23/1994
Site name: ASSOCIATED PLATING COMPANY
Classification: Large Quantity Generator

Date form received by agency: 02/28/1992
Site name: ASSOCIATED PLATING CO
Classification: Large Quantity Generator

Date form received by agency: 04/11/1990
Site name: ASSOCIATED PLATING CO
Classification: Large Quantity Generator

Biennial Reports:

Last Biennial Reporting Year: 2017

Annual Waste Handled:
Waste code: D003
Waste name: A MATERIAL IS CONSIDERED TO BE A REACTIVE HAZARDOUS WASTE IF IT IS NORMALLY UNSTABLE, REACTS VIOLENTLY WITH WATER, GENERATES TOXIC GASES WHEN EXPOSED TO WATER OR CORROSIVE MATERIALS, OR IF IT IS CAPABLE OF DETONATION OR EXPLOSION WHEN EXPOSED TO HEAT OR A FLAME. ONE EXAMPLE OF SUCH WASTE WOULD BY WASTE GUNPOWDER.
Amount (Lbs): 399.5

Waste code: F006
Waste name: WASTEWATER TREATMENT SLUDGES FROM ELECTROPLATING OPERATIONS EXCEPT

ASSOCIATED PLATING COMPANY (Continued) **1000327972**

FROM THE FOLLOWING PROCESSES: (1) SULFURIC ACID ANODIZING OF ALUMINUM; (2) TIN PLATING ON CARBON STEEL; (3) ZINC PLATING (SEGREGATED BASIS) ON CARBON STEEL; (4) ALUMINUM OR ZINC-ALUMINUM PLATING ON CARBON STEEL; (5) CLEANING/STRIPPING ASSOCIATED WITH TIN, ZINC AND ALUMINUM PLATING ON CARBON STEEL; AND (6) CHEMICAL ETCHING AND MILLING OF ALUMINUM.
Amount (Lbs): 29120

Waste code: F007
Waste name: SPENT CYANIDE PLATING BATH SOLUTIONS FROM ELECTROPLATING OPERATIONS
Amount (Lbs): 367.5

Waste code: F009
Waste name: SPENT STRIPPING AND CLEANING BATH SOLUTIONS FROM ELECTROPLATING OPERATIONS WHERE CYANIDES ARE USED IN THE PROCESS.
Amount (Lbs): 32

Facility Has Received Notices of Violations:
Regulation violated: Not reported
Area of violation: TSD - Contingency Plan and Emergency Procedures
Date violation determined: 10/26/2010
Date achieved compliance: 11/05/2010
Violation lead agency: EPA
Enforcement action: WRITTEN INFORMAL
Enforcement action date: 12/02/2010
Enf. disposition status: Not reported
Enf. disp. status date: Not reported
Enforcement lead agency: EPA
Proposed penalty amount: Not reported
Final penalty amount: Not reported
Paid penalty amount: Not reported

Regulation violated: Not reported
Area of violation: Universal Waste - General
Date violation determined: 10/26/2010
Date achieved compliance: 11/05/2010
Violation lead agency: EPA
Enforcement action: WRITTEN INFORMAL
Enforcement action date: 12/02/2010
Enf. disposition status: Not reported
Enf. disp. status date: Not reported
Enforcement lead agency: EPA
Proposed penalty amount: Not reported
Final penalty amount: Not reported
Paid penalty amount: Not reported

Regulation violated: Not reported
Area of violation: TSD - Contingency Plan and Emergency Procedures
Date violation determined: 10/26/2010
Date achieved compliance: 11/05/2010
Violation lead agency: EPA
Enforcement action: Not reported
Enforcement action date: 11/22/2010
Enf. disposition status: Not reported
Enf. disp. status date: Not reported
Enforcement lead agency: EPA

ASSOCIATED PLATING COMPANY (Continued) **1000327972**

Proposed penalty amount: Not reported
Final penalty amount: Not reported
Paid penalty amount: Not reported

Regulation violated: Not reported
Area of violation: Universal Waste - General
Date violation determined: 10/26/2010
Date achieved compliance: 11/05/2010
Violation lead agency: EPA
Enforcement action: Not reported
Enforcement action date: 11/22/2010
Enf. disposition status: Not reported
Enf. disp. status date: Not reported
Enforcement lead agency: EPA
Proposed penalty amount: Not reported
Final penalty amount: Not reported
Paid penalty amount: Not reported

Regulation violated: Not reported
Area of violation: Generators - General
Date violation determined: 02/03/2010
Date achieved compliance: 03/05/2010
Violation lead agency: State
Enforcement action: WRITTEN INFORMAL
Enforcement action date: 02/03/2010
Enf. disposition status: Not reported
Enf. disp. status date: Not reported
Enforcement lead agency: State
Proposed penalty amount: Not reported
Final penalty amount: Not reported
Paid penalty amount: Not reported

Regulation violated: Not reported
Area of violation: Generators - General
Date violation determined: 02/03/2010
Date achieved compliance: 03/05/2010
Violation lead agency: State
Enforcement action: WRITTEN INFORMAL
Enforcement action date: 03/05/2010
Enf. disposition status: Not reported
Enf. disp. status date: Not reported
Enforcement lead agency: State
Proposed penalty amount: Not reported
Final penalty amount: Not reported
Paid penalty amount: Not reported

Regulation violated: Not reported
Area of violation: Generators - General
Date violation determined: 03/12/2007
Date achieved compliance: 04/12/2007
Violation lead agency: State
Enforcement action: WRITTEN INFORMAL
Enforcement action date: 03/12/2007
Enf. disposition status: Not reported
Enf. disp. status date: Not reported
Enforcement lead agency: State
Proposed penalty amount: Not reported

ASSOCIATED PLATING COMPANY (Continued) **1000327972**

Final penalty amount: Not reported
Paid penalty amount: Not reported

Regulation violated: Not reported
Area of violation: Generators - General
Date violation determined: 03/07/2006
Date achieved compliance: 04/05/2006
Violation lead agency: State
Enforcement action: WRITTEN INFORMAL
Enforcement action date: 03/07/2006
Enf. disposition status: Not reported
Enf. disp. status date: Not reported
Enforcement lead agency: State
Proposed penalty amount: Not reported
Final penalty amount: Not reported
Paid penalty amount: Not reported

Regulation violated: Not reported
Area of violation: Generators - Records/Reporting
Date violation determined: 11/17/2003
Date achieved compliance: 02/17/2004
Violation lead agency: EPA
Enforcement action: FINAL 3008(A) COMPLIANCE ORDER
Enforcement action date: 09/14/2005
Enf. disposition status: Not reported
Enf. disp. status date: Not reported
Enforcement lead agency: EPA
Proposed penalty amount: Not reported
Final penalty amount: Not reported
Paid penalty amount: Not reported

Regulation violated: Not reported
Area of violation: Generators - Pre-transport
Date violation determined: 11/17/2003
Date achieved compliance: 02/17/2004
Violation lead agency: EPA
Enforcement action: Not reported
Enforcement action date: 12/02/2003
Enf. disposition status: Not reported
Enf. disp. status date: Not reported
Enforcement lead agency: EPA
Proposed penalty amount: Not reported
Final penalty amount: Not reported
Paid penalty amount: Not reported

Regulation violated: Not reported
Area of violation: Generators - Records/Reporting
Date violation determined: 11/17/2003
Date achieved compliance: 02/17/2004
Violation lead agency: EPA
Enforcement action: LETTER OF INTENT TO INITIATE ENFORCEMENT ACTION
Enforcement action date: 06/02/2004
Enf. disposition status: Not reported
Enf. disp. status date: Not reported
Enforcement lead agency: EPA
Proposed penalty amount: Not reported
Final penalty amount: Not reported

ASSOCIATED PLATING COMPANY (Continued) **1000327972**

Paid penalty amount: Not reported

Regulation violated: Not reported
Area of violation: Generators - Pre-transport
Date violation determined: 11/17/2003
Date achieved compliance: 02/17/2004
Violation lead agency: EPA
Enforcement action: LETTER OF INTENT TO INITIATE ENFORCEMENT ACTION
Enforcement action date: 06/02/2004
Enf. disposition status: Not reported
Enf. disp. status date: Not reported
Enforcement lead agency: EPA
Proposed penalty amount: Not reported
Final penalty amount: Not reported
Paid penalty amount: Not reported

Regulation violated: Not reported
Area of violation: Generators - Records/Reporting
Date violation determined: 11/17/2003
Date achieved compliance: 02/17/2004
Violation lead agency: EPA
Enforcement action: Not reported
Enforcement action date: 01/27/2004
Enf. disposition status: Not reported
Enf. disp. status date: Not reported
Enforcement lead agency: EPA
Proposed penalty amount: Not reported
Final penalty amount: Not reported
Paid penalty amount: Not reported

Regulation violated: Not reported
Area of violation: Generators - Pre-transport
Date violation determined: 11/17/2003
Date achieved compliance: 02/17/2004
Violation lead agency: EPA
Enforcement action: Not reported
Enforcement action date: 01/27/2004
Enf. disposition status: Not reported
Enf. disp. status date: Not reported
Enforcement lead agency: EPA
Proposed penalty amount: Not reported
Final penalty amount: Not reported
Paid penalty amount: Not reported

Regulation violated: Not reported
Area of violation: Generators - Records/Reporting
Date violation determined: 11/17/2003
Date achieved compliance: 02/17/2004
Violation lead agency: EPA
Enforcement action: WRITTEN INFORMAL
Enforcement action date: 03/18/2004
Enf. disposition status: Not reported
Enf. disp. status date: Not reported
Enforcement lead agency: EPA
Proposed penalty amount: Not reported
Final penalty amount: Not reported
Paid penalty amount: Not reported

ASSOCIATED PLATING COMPANY (Continued) **1000327972**

Regulation violated: Not reported
Area of violation: Generators - Records/Reporting
Date violation determined: 11/17/2003
Date achieved compliance: 02/17/2004
Violation lead agency: EPA
Enforcement action: Not reported
Enforcement action date: 12/02/2003
Enf. disposition status: Not reported
Enf. disp. status date: Not reported
Enforcement lead agency: EPA
Proposed penalty amount: Not reported
Final penalty amount: Not reported
Paid penalty amount: Not reported

Regulation violated: Not reported
Area of violation: Generators - Pre-transport
Date violation determined: 11/17/2003
Date achieved compliance: 02/17/2004
Violation lead agency: EPA
Enforcement action: WRITTEN INFORMAL
Enforcement action date: 03/18/2004
Enf. disposition status: Not reported
Enf. disp. status date: Not reported
Enforcement lead agency: EPA
Proposed penalty amount: Not reported
Final penalty amount: Not reported
Paid penalty amount: Not reported

Regulation violated: Not reported
Area of violation: Generators - Pre-transport
Date violation determined: 11/17/2003
Date achieved compliance: 02/17/2004
Violation lead agency: EPA
Enforcement action: FINAL 3008(A) COMPLIANCE ORDER
Enforcement action date: 09/14/2005
Enf. disposition status: Not reported
Enf. disp. status date: Not reported
Enforcement lead agency: EPA
Proposed penalty amount: Not reported
Final penalty amount: Not reported
Paid penalty amount: Not reported

Regulation violated: FR - 262.10-12.A
Area of violation: Generators - General
Date violation determined: 11/05/1992
Date achieved compliance: 11/05/1997
Violation lead agency: State
Enforcement action: Not reported
Enforcement action date: Not reported
Enf. disposition status: Not reported
Enf. disp. status date: Not reported
Enforcement lead agency: Not reported
Proposed penalty amount: Not reported
Final penalty amount: Not reported
Paid penalty amount: Not reported

ASSOCIATED PLATING COMPANY (Continued) **1000327972**

Evaluation Action Summary:

Evaluation date:	09/21/2017
Evaluation:	COMPLIANCE EVALUATION INSPECTION ON-SITE
Area of violation:	Not reported
Date achieved compliance:	Not reported
Evaluation lead agency:	State
Evaluation date:	09/08/2016
Evaluation:	COMPLIANCE EVALUATION INSPECTION ON-SITE
Area of violation:	Not reported
Date achieved compliance:	Not reported
Evaluation lead agency:	State
Evaluation date:	10/08/2015
Evaluation:	COMPLIANCE EVALUATION INSPECTION ON-SITE
Area of violation:	Not reported
Date achieved compliance:	Not reported
Evaluation lead agency:	State
Evaluation date:	10/26/2010
Evaluation:	COMPLIANCE EVALUATION INSPECTION ON-SITE
Area of violation:	Universal Waste - General
Date achieved compliance:	11/05/2010
Evaluation lead agency:	EPA
Evaluation date:	10/26/2010
Evaluation:	COMPLIANCE EVALUATION INSPECTION ON-SITE
Area of violation:	Not reported
Date achieved compliance:	Not reported
Evaluation lead agency:	State
Evaluation date:	10/26/2010
Evaluation:	COMPLIANCE EVALUATION INSPECTION ON-SITE
Area of violation:	TSD - Contingency Plan and Emergency Procedures
Date achieved compliance:	11/05/2010
Evaluation lead agency:	EPA
Evaluation date:	02/03/2010
Evaluation:	COMPLIANCE EVALUATION INSPECTION ON-SITE
Area of violation:	Generators - General
Date achieved compliance:	03/05/2010
Evaluation lead agency:	State
Evaluation date:	04/24/2008
Evaluation:	COMPLIANCE EVALUATION INSPECTION ON-SITE
Area of violation:	Not reported
Date achieved compliance:	Not reported
Evaluation lead agency:	State
Evaluation date:	04/16/2007
Evaluation:	COMPLIANCE EVALUATION INSPECTION ON-SITE
Area of violation:	Not reported
Date achieved compliance:	Not reported
Evaluation lead agency:	State
Evaluation date:	03/12/2007
Evaluation:	COMPLIANCE EVALUATION INSPECTION ON-SITE

ASSOCIATED PLATING COMPANY (Continued) **1000327972**

Area of violation: Generators - General
Date achieved compliance: 04/12/2007
Evaluation lead agency: State

Evaluation date: 03/07/2006
Evaluation: COMPLIANCE EVALUATION INSPECTION ON-SITE
Area of violation: Generators - General
Date achieved compliance: 04/05/2006
Evaluation lead agency: Local

Evaluation date: 02/24/2004
Evaluation: CASE DEVELOPMENT INSPECTION
Area of violation: Not reported
Date achieved compliance: Not reported
Evaluation lead agency: EPA

Evaluation date: 02/17/2004
Evaluation: COMPLIANCE EVALUATION INSPECTION ON-SITE
Area of violation: Not reported
Date achieved compliance: Not reported
Evaluation lead agency: State Contractor/Grantee

Evaluation date: 01/14/2004
Evaluation: NOT A SIGNIFICANT NON-COMPLIER
Area of violation: Not reported
Date achieved compliance: Not reported
Evaluation lead agency: EPA

Evaluation date: 11/17/2003
Evaluation: COMPLIANCE EVALUATION INSPECTION ON-SITE
Area of violation: Generators - Pre-transport
Date achieved compliance: 02/17/2004
Evaluation lead agency: EPA

Evaluation date: 11/17/2003
Evaluation: SIGNIFICANT NON-COMPLIER
Area of violation: Not reported
Date achieved compliance: Not reported
Evaluation lead agency: EPA

Evaluation date: 11/17/2003
Evaluation: COMPLIANCE EVALUATION INSPECTION ON-SITE
Area of violation: Generators - Records/Reporting
Date achieved compliance: 02/17/2004
Evaluation lead agency: EPA

Evaluation date: 11/05/1992
Evaluation: COMPLIANCE EVALUATION INSPECTION ON-SITE
Area of violation: Generators - General
Date achieved compliance: 11/05/1997
Evaluation lead agency: State Contractor/Grantee

ENVIROSTOR:
Facility ID: 71002385
Status: Active
Status Date: 12/12/1997
Site Code: 400891
Site Type: Tiered Permit

ASSOCIATED PLATING COMPANY (Continued) **1000327972**

Site Type Detailed: Tiered Permit
Acres: 1.25
NPL: NO
Regulatory Agencies: SMBRP
Lead Agency: SMBRP
Program Manager: Ivy Osornio
Supervisor: Shahir Haddad
Division Branch: Southern California Schools & Brownfields Outreach
Assembly: 57
Senate: 32
Special Program: Not reported
Restricted Use: NO
Site Mgmt Req: NONE SPECIFIED
Funding: Not reported
Latitude: 33.95242
Longitude: -118.0592
APN: NONE SPECIFIED
Past Use: FUEL - VEHICLE STORAGE/ REFUELING, METAL PLATING - CHROME
Potential COC: Tetrachloroethylene (PCE TPH-diesel Trichloroethylene (TCE Vinyl chloride
Confirmed COC: Tetrachloroethylene (PCE TPH-diesel Trichloroethylene (TCE Vinyl chloride
Potential Description: OTH, SOIL, SV
Alias Name: CAD043079110
Alias Type: EPA Identification Number
Alias Name: 110000475771
Alias Type: EPA (FRS #)
Alias Name: 400891
Alias Type: Project Code (Site Code)
Alias Name: 71002385
Alias Type: Envirostor ID Number

Completed Info:
Completed Area Name: PROJECT WIDE
Completed Sub Area Name: Not reported
Completed Document Type: Consent Agreement
Completed Date: 01/05/2004
Comments: Not reported

Completed Area Name: PROJECT WIDE
Completed Sub Area Name: Not reported
Completed Document Type: Compliance Verification
Completed Date: 01/03/2001
Comments: Inspection report sent on 1/3/2001

Completed Area Name: PROJECT WIDE
Completed Sub Area Name: Not reported
Completed Document Type: Oversight
Completed Date: 09/08/2004
Comments: Inspection report sent on 9/8/2004

Completed Area Name: PROJECT WIDE
Completed Sub Area Name: Not reported
Completed Document Type: Phase I Verification
Completed Date: 03/09/2001
Comments: Completed

Completed Area Name: PROJECT WIDE

ASSOCIATED PLATING COMPANY (Continued) **1000327972**

Completed Sub Area Name: Not reported
Completed Document Type: Oversight
Completed Date: 11/01/2001
Comments: Completed

Completed Area Name: PROJECT WIDE
Completed Sub Area Name: Not reported
Completed Document Type: Site Inspections/Visit (Non LUR)
Completed Date: 09/08/2004
Comments: Not reported

Completed Area Name: PROJECT WIDE
Completed Sub Area Name: Not reported
Completed Document Type: Site Inspections/Visit (Non LUR)
Completed Date: 12/12/1997
Comments: Not reported

Completed Area Name: PROJECT WIDE
Completed Sub Area Name: Not reported
Completed Document Type: Phase I Verification
Completed Date: 05/24/2001
Comments: Inspection report sent on 5/24/2001

Completed Area Name: PROJECT WIDE
Completed Sub Area Name: Not reported
Completed Document Type: Annual Oversight Cost Estimate
Completed Date: 09/11/2017
Comments: Annual cost estimate letter mailed to RP.

Completed Area Name: PROJECT WIDE
Completed Sub Area Name: Not reported
Completed Document Type: Consent Agreement
Completed Date: 01/05/2004
Comments: Not reported

Completed Area Name: PROJECT WIDE
Completed Sub Area Name: Not reported
Completed Document Type: Corrective Action Oversight Cost Recovery Estimate
Completed Date: 09/15/2016
Comments: DTSC prepared an annual oversight cost estimate for 2016-2017

Completed Area Name: PROJECT WIDE
Completed Sub Area Name: Not reported
Completed Document Type: Supplemental Site Investigation Workplan
Completed Date: 02/08/2002
Comments: Not reported

Completed Area Name: PROJECT WIDE
Completed Sub Area Name: Not reported
Completed Document Type: Phase 1
Completed Date: 05/24/2001
Comments: Not reported

Completed Area Name: PROJECT WIDE
Completed Sub Area Name: Not reported
Completed Document Type: Supplemental Site Investigation Workplan
Completed Date: 06/30/2004

ASSOCIATED PLATING COMPANY (Continued) **1000327972**

Comments:	Not reported
Completed Area Name:	OU 1: Surface to 7 ft bgs
Completed Sub Area Name:	Not reported
Completed Document Type:	Supplemental Site Investigation Workplan
Completed Date:	02/27/2006
Comments:	Not reported
Completed Area Name:	OU 1: Surface to 7 ft bgs
Completed Sub Area Name:	Not reported
Completed Document Type:	Supplemental Site Investigation Report
Completed Date:	06/28/2005
Comments:	Not reported
Completed Area Name:	OU 1: Surface to 7 ft bgs
Completed Sub Area Name:	Not reported
Completed Document Type:	Risk Assessment Workplan
Completed Date:	12/31/2006
Comments:	Not reported
Completed Area Name:	OU 1: Surface to 7 ft bgs
Completed Sub Area Name:	Not reported
Completed Document Type:	Supplemental Site Investigation Workplan
Completed Date:	04/03/2012
Comments:	DTSC conditionally approved the soil gas workplan provided DTSC comments are addressed in future reports
Completed Area Name:	OU3: Offsite and groundwater (50 ft)
Completed Sub Area Name:	Not reported
Completed Document Type:	Other Report
Completed Date:	04/09/2007
Comments:	The 1 qtr GW monitoring report was submitted
Completed Area Name:	OU3: Offsite and groundwater (50 ft)
Completed Sub Area Name:	Not reported
Completed Document Type:	Other Report
Completed Date:	07/19/2007
Comments:	The 2nd quarter 2007 GW monitoring report was submitted
Completed Area Name:	OU3: Offsite and groundwater (50 ft)
Completed Sub Area Name:	Not reported
Completed Document Type:	Other Report
Completed Date:	10/27/2006
Comments:	The 3rd quarter 2006 gw monitoring report was submitted
Completed Area Name:	OU3: Offsite and groundwater (50 ft)
Completed Sub Area Name:	Not reported
Completed Document Type:	Other Report
Completed Date:	01/12/2007
Comments:	The 4th quarter 2007 gw monitoring report was submitted
Completed Area Name:	OU 1: Surface to 7 ft bgs
Completed Sub Area Name:	Not reported
Completed Document Type:	Supplemental Site Investigation Report
Completed Date:	10/08/2012
Comments:	DTSC approved the Report provided DTSC comments are addressed in future reports

ASSOCIATED PLATING COMPANY (Continued) **1000327972**

Completed Area Name: PROJECT WIDE
Completed Sub Area Name: Not reported
Completed Document Type: Supplemental Site Investigation Workplan
Completed Date: 07/02/2013
Comments: DTSC processed comments on the TPH and As data

Completed Area Name: PROJECT WIDE
Completed Sub Area Name: Not reported
Completed Document Type: Supplemental Site Investigation Workplan
Completed Date: 11/19/2013
Comments: DTSC approved the work plan provided comments are addressed during fieldwork/future reports

Completed Area Name: PROJECT WIDE
Completed Sub Area Name: Not reported
Completed Document Type: Supplemental Site Investigation Report
Completed Date: 09/25/2014
Comments: Further action is required at the Site. Outstanding DTSC comments should be addressed in the CMS

Completed Area Name: PROJECT WIDE
Completed Sub Area Name: Not reported
Completed Document Type: Supplemental Site Investigation Workplan
Completed Date: 10/20/2014
Comments: DTSC approved the GW well installation workplan

Completed Area Name: PROJECT WIDE
Completed Sub Area Name: Not reported
Completed Document Type: Supplemental Site Investigation Workplan
Completed Date: 01/21/2015
Comments: DTSC approved the Addendum to the Workplan for Additional Groundwater Well Investigation

Completed Area Name: PROJECT WIDE
Completed Sub Area Name: Not reported
Completed Document Type: Pilot Study/Treatability Workplan
Completed Date: 04/29/2015
Comments: DTSC approved the final SVE pilot test workplan

Completed Area Name: PROJECT WIDE
Completed Sub Area Name: Not reported
Completed Document Type: Monitoring Report
Completed Date: 06/08/2015
Comments: Not reported

Completed Area Name: PROJECT WIDE
Completed Sub Area Name: Not reported
Completed Document Type: Monitoring Report
Completed Date: 11/30/2015
Comments: DTSC approved the Operation and Maintenance report provided DTSC comments are incorporated in future field work/reports. DTSC concurs with adequacy of the Workplan Addendum of MW installation for implementation.

Completed Area Name: PROJECT WIDE
Completed Sub Area Name: Not reported
Completed Document Type: Monitoring Report

ASSOCIATED PLATING COMPANY (Continued) **1000327972**

Completed Date:	12/18/2015
Comments:	DTSC approved the groundwater monitoring report,
Completed Area Name:	OU2: 7 ft bgs to first groundwater zone (approx 50 ft bgs)
Completed Sub Area Name:	Not reported
Completed Document Type:	Pilot/Treatability Study Report
Completed Date:	09/22/2016
Comments:	DTSC approved the RTC provided comments are addressed in future fieldwork/reports
Completed Area Name:	PROJECT WIDE
Completed Sub Area Name:	Not reported
Completed Document Type:	Monitoring Report
Completed Date:	05/19/2016
Comments:	DTSC approved the revised 4th Qtr 2015 groundwater monitoring report
Completed Area Name:	PROJECT WIDE
Completed Sub Area Name:	Not reported
Completed Document Type:	Monitoring Report
Completed Date:	08/19/2016
Comments:	DTSC approved the monitoring report provided the enclosed comments are addressed in future reports/field work
Completed Area Name:	PROJECT WIDE
Completed Sub Area Name:	Not reported
Completed Document Type:	Supplemental Site Investigation Workplan
Completed Date:	09/22/2016
Comments:	DTSC approved the workplan provided comments are addressed in future fieldwork/reports
Completed Area Name:	PROJECT WIDE
Completed Sub Area Name:	Not reported
Completed Document Type:	Monitoring Report
Completed Date:	02/27/2017
Comments:	DTSC issued a conditional approval of the fall 2016 GW monitoring report
Completed Area Name:	PROJECT WIDE
Completed Sub Area Name:	Not reported
Completed Document Type:	Supplemental Site Investigation Report
Completed Date:	03/07/2017
Comments:	DTSC issued comments on the soil gas survey report that should be addressed in the corrective measure proposal or future reports
Completed Area Name:	PROJECT WIDE
Completed Sub Area Name:	Not reported
Completed Document Type:	Monitoring Report
Completed Date:	09/14/2017
Comments:	DTSC approved the monitoring report provided comments are addressed in future reports
Completed Area Name:	PROJECT WIDE
Completed Sub Area Name:	Not reported
Completed Document Type:	Annual Oversight Cost Estimate
Completed Date:	08/27/2014
Comments:	Not reported

ASSOCIATED PLATING COMPANY (Continued) **1000327972**

Completed Area Name: PROJECT WIDE
Completed Sub Area Name: Not reported
Completed Document Type: Site Inspections/Visit (Non LUR)
Completed Date: 12/23/2015
Comments: DTSC project manager visited the site during well installation on 12/21/2015.

Completed Area Name: PROJECT WIDE
Completed Sub Area Name: Not reported
Completed Document Type: Annual Oversight Cost Estimate
Completed Date: 09/16/2015
Comments: Annual Cost Estimate FY 15/16 emailed and mailed to BP.

Completed Area Name: PROJECT WIDE
Completed Sub Area Name: Not reported
Completed Document Type: Site Inspections/Visit (Non LUR)
Completed Date: 01/02/2000
Comments: Not reported

Completed Area Name: PROJECT WIDE
Completed Sub Area Name: Not reported
Completed Document Type: * Order
Completed Date: 12/12/1997
Comments: Not reported

Completed Area Name: PROJECT WIDE
Completed Sub Area Name: Not reported
Completed Document Type: Phase I Verification
Completed Date: 11/14/1997
Comments: Completed

Future Area Name: PROJECT WIDE
Future Sub Area Name: Not reported
Future Document Type: Corrective Measure Implementation Workplan
Future Due Date: 2018
Schedule Area Name: PROJECT WIDE
Schedule Sub Area Name: Not reported
Schedule Document Type: Corrective Measures Study Report
Schedule Due Date: 06/02/2018
Schedule Revised Date: Not reported
Schedule Area Name: PROJECT WIDE
Schedule Sub Area Name: Not reported
Schedule Document Type: Community Profile
Schedule Due Date: 05/21/2018
Schedule Revised Date: Not reported
Schedule Area Name: PROJECT WIDE
Schedule Sub Area Name: Not reported
Schedule Document Type: Fact Sheets
Schedule Due Date: 05/21/2018
Schedule Revised Date: Not reported
Schedule Area Name: PROJECT WIDE
Schedule Sub Area Name: Not reported
Schedule Document Type: Public Notice
Schedule Due Date: 03/15/2018
Schedule Revised Date: Not reported
Schedule Area Name: PROJECT WIDE
Schedule Sub Area Name: Not reported

ASSOCIATED PLATING COMPANY (Continued) **1000327972**

Schedule Document Type: CEQA - Initial Study/ Neg. Declaration
Schedule Due Date: 05/31/2018
Schedule Revised Date: Not reported

HIST UST:
File Number: 0002659F
URL: http://geotracker.waterboards.ca.gov/ustpdfs/pdf/0002659F.pdf
Region: STATE
Facility ID: 00000007944
Facility Type: Other
Other Type: ELECTROPLATING
Contact Name: DARRELL GOLNICK
Telephone: 2139465525
Owner Name: ASSOCIATED PLATING CO.
Owner Address: 9636 ANN STREET
Owner City,St,Zip: SANTA FE SPRINGS, CA 90670
Total Tanks: 0002

Tank Num: 001
Container Num: 6105
Year Installed: 1978
Tank Capacity: 00002000
Tank Used for: WASTE
Type of Fuel: Not reported
Container Construction Thickness: 6
Leak Detection: None

Tank Num: 001
Container Num: 6105
Year Installed: 1978
Tank Capacity: 00002000
Tank Used for: WASTE
Type of Fuel: Not reported
Container Construction Thickness: 6
Leak Detection: None

Tank Num: 002
Container Num: #1
Year Installed: 1978
Tank Capacity: 00000345
Tank Used for: WASTE
Type of Fuel: WASTE OIL
Container Construction Thickness: 6
Leak Detection: None

Tank Num: 002
Container Num: #1
Year Installed: 1978
Tank Capacity: 00000345
Tank Used for: WASTE
Type of Fuel: WASTE OIL
Container Construction Thickness: 6
Leak Detection: None

Click here for Geo Tracker PDF:

ASSOCIATED PLATING COMPANY (Continued) **1000327972**

ICIS:

Enforcement Action ID:	09-2005-0253
FRS ID:	110000475771
Action Name:	Associated Plating
Facility Name:	ASSOCIATED PLATING COMPANY
Facility Address:	9636 ANN STREET SANTA FE SPRINGS, CA 90670
Enforcement Action Type:	RCRA 3008A AO For Comp And/Or Penalty
Facility County:	LOS ANGELES
Program System Acronym:	ICIS
Enforcement Action Forum Desc:	Administrative - Formal
EA Type Code:	3008A
Facility SIC Code:	3471
Federal Facility ID:	Not reported
Latitude in Decimal Degrees:	33.953386
Longitude in Decimal Degrees:	-118.059011
Permit Type Desc:	Not reported
Program System Acronym:	30569
Facility NAICS Code:	Not reported
Tribal Land Code:	Not reported

Enforcement Action ID:	09-2000-0233
FRS ID:	110000475771
Action Name:	ASSOCIATED PLATING
Facility Name:	ASSOCIATED PLATING COMPANY
Facility Address:	9636 ANN STREET SANTA FE SPRINGS, CA 90670
Enforcement Action Type:	EPCRA 325 Action For Penalty
Facility County:	LOS ANGELES
Program System Acronym:	ICIS
Enforcement Action Forum Desc:	Administrative - Formal
EA Type Code:	325
Facility SIC Code:	3471
Federal Facility ID:	Not reported
Latitude in Decimal Degrees:	33.953386
Longitude in Decimal Degrees:	-118.059011
Permit Type Desc:	Not reported
Program System Acronym:	30569
Facility NAICS Code:	Not reported
Tribal Land Code:	Not reported

Facility Name:	ASSOCIATED PLATING CO
Address:	9636 ANN STREET
Tribal Indicator:	N
Fed Facility:	No
NAIC Code:	Not reported
SIC Code:	3471

Facility Name:	ASSOCIATED PLATING CO
Address:	9636 ANN STREET
Tribal Indicator:	N
Fed Facility:	No
NAIC Code:	Not reported
SIC Code:	3471

Facility Name:	ASSOCIATED PLATING CO

ASSOCIATED PLATING COMPANY (Continued) **1000327972**

Address: 9636 ANN STREET
Tribal Indicator: N
Fed Facility: No
NAIC Code: Not reported
SIC Code: 3471

Facility Name: ASSOCIATED PLATING CO
Address: 9636 ANN STREET
Tribal Indicator: N
Fed Facility: No
NAIC Code: Not reported
SIC Code: 3471

Facility Name: ASSOCIATED PLATING CO
Address: 9636 ANN STREET
Tribal Indicator: N
Fed Facility: No
NAIC Code: Not reported
SIC Code: 3471

Facility Name: ASSOCIATED PLATING CO
Address: 9636 ANN STREET
Tribal Indicator: N
Fed Facility: No
NAIC Code: Not reported
SIC Code: 3471

Facility Name: ASSOCIATED PLATING CO
Address: 9636 ANN STREET
Tribal Indicator: N
Fed Facility: No
NAIC Code: Not reported
SIC Code: 3471

Facility Name: ASSOCIATED PLATING CO
Address: 9636 ANN STREET
Tribal Indicator: N
Fed Facility: No
NAIC Code: Not reported
SIC Code: 3471

Facility Name: ASSOCIATED PLATING CO
Address: 9636 ANN STREET
Tribal Indicator: N
Fed Facility: No
NAIC Code: Not reported
SIC Code: 3471

Facility Name: ASSOCIATED PLATING CO
Address: 9636 ANN STREET
Tribal Indicator: N
Fed Facility: No
NAIC Code: Not reported
SIC Code: 3471

Facility Name: ASSOCIATED PLATING CO
Address: 9636 ANN STREET
Tribal Indicator: N
Fed Facility: No
NAIC Code: Not reported
SIC Code: 3471

Facility Name: ASSOCIATED PLATING CO
Address: 9636 ANN STREET

ASSOCIATED PLATING COMPANY (Continued) **1000327972**

Tribal Indicator: N
Fed Facility: No
NAIC Code: Not reported
SIC Code: 3471

Facility Name: ASSOCIATED PLATING CO
Address: 9636 ANN STREET
Tribal Indicator: N
Fed Facility: No
NAIC Code: Not reported
SIC Code: 3471

Facility Name: ASSOCIATED PLATING CO
Address: 9636 ANN STREET
Tribal Indicator: N
Fed Facility: No
NAIC Code: Not reported
SIC Code: 3471

Facility Name: ASSOCIATED PLATING CO
Address: 9636 ANN STREET
Tribal Indicator: N
Fed Facility: No
NAIC Code: Not reported
SIC Code: 3471

Facility Name: ASSOCIATED PLATING CO
Address: 9636 ANN STREET
Tribal Indicator: N
Fed Facility: No
NAIC Code: Not reported
SIC Code: 3471

Facility Name: ASSOCIATED PLATING CO
Address: 9636 ANN STREET
Tribal Indicator: N
Fed Facility: No
NAIC Code: Not reported
SIC Code: 3471

Facility Name: ASSOCIATED PLATING CO
Address: 9636 ANN STREET
Tribal Indicator: N
Fed Facility: No
NAIC Code: Not reported
SIC Code: 3471

Facility Name: ASSOCIATED PLATING CO
Address: 9636 ANN STREET
Tribal Indicator: N
Fed Facility: No
NAIC Code: Not reported
SIC Code: 3471

Facility Name: ASSOCIATED PLATING CO
Address: 9636 ANN STREET
Tribal Indicator: N
Fed Facility: No
NAIC Code: Not reported
SIC Code: 3471

Facility Name: ASSOCIATED PLATING CO
Address: 9636 ANN STREET
Tribal Indicator: N

ASSOCIATED PLATING COMPANY (Continued) **1000327972**

Fed Facility: No
NAIC Code: Not reported
SIC Code: 3471

Facility Name: ASSOCIATED PLATING CO
Address: 9636 ANN STREET
Tribal Indicator: N
Fed Facility: No
NAIC Code: Not reported
SIC Code: 3471

FINDS:

Registry ID: 110000475771

Environmental Interest/Information System

NCDB (National Compliance Data Base) supports implementation of the Federal Insecticide, Fungicide, and Rodenticide Act (FIFRA) and the Toxic Substances Control Act (TSCA). The system tracks inspections in regions and states with cooperative agreements, enforcement actions, and settlements.

AIR EMISSIONS CLASSIFICATION UNKNOWN

US EPA TRIS (Toxics Release Inventory System) contains information from facilities on the amounts of over 300 listed toxic chemicals that these facilities release directly to air, water, land, or that are transported off-site.

California Hazardous Waste Tracking System - Datamart (HWTS-DATAMART) provides California with information on hazardous waste shipments for generators, transporters, and treatment, storage, and disposal facilities.

US National Pollutant Discharge Elimination System (NPDES) module of the Compliance Information System (ICIS) tracks surface water permits issued under the Clean Water Act. Under NPDES, all facilities that discharge pollutants from any point source into waters of the United States are required to obtain a permit. The permit will likely contain limits on what can be discharged, impose monitoring and reporting requirements, and include other provisions to ensure that the discharge does not adversely affect water quality.

RCRAInfo is a national information system that supports the Resource Conservation and Recovery Act (RCRA) program through the tracking of events and activities related to facilities that generate, transport, and treat, store, or dispose of hazardous waste. RCRAInfo allows RCRA program staff to track the notification, permit, compliance, and corrective action activities required under RCRA.

STATE MASTER

HAZARDOUS WASTE BIENNIAL REPORTER

ICIS (Integrated Compliance Information System) is the Integrated Compliance Information System and provides a database that, when complete, will contain integrated Enforcement and Compliance

ASSOCIATED PLATING COMPANY (Continued) **1000327972**

information across most of EPA's programs. The vision for ICIS is to replace EPA's independent databases that contain Enforcement data with a single repository for that information. Currently, ICIS contains all Federal Administrative and Judicial enforcement actions. This information is maintained in ICIS by EPA in the Regional offices and it Headquarters. A future release of ICIS will replace the Permit Compliance System (PCS) which supports the NPDES and will integrate that information with Federal actions already in the system. ICIS also has the capability to track other activities occurring in the Region that support Compliance and Enforcement programs. These include; Incident Tracking, Compliance Assistance, and Compliance Monitoring.

Click this hyperlink while viewing on your computer to access additional FINDS: detail in the EDR Site Report.

ECHO:

Envid:	1000327972
Registry ID:	110000475771
DFR URL:	http://echo.epa.gov/detailed-facility-report?fid=110000475771

EMI:

Year:	1987
County Code:	19
Air Basin:	SC
Facility ID:	8943
Air District Name:	SC
SIC Code:	3471
Air District Name:	SOUTH COAST AQMD
Community Health Air Pollution Info System:	Not reported
Consolidated Emission Reporting Rule:	Not reported
Total Organic Hydrocarbon Gases Tons/Yr:	15
Reactive Organic Gases Tons/Yr:	5
Carbon Monoxide Emissions Tons/Yr:	0
NOX - Oxides of Nitrogen Tons/Yr:	0
SOX - Oxides of Sulphur Tons/Yr:	0
Particulate Matter Tons/Yr:	0
Part. Matter 10 Micrometers and Smllr Tons/Yr:	0

Year:	1990
County Code:	19
Air Basin:	SC
Facility ID:	8943
Air District Name:	SC
SIC Code:	3471
Air District Name:	SOUTH COAST AQMD
Community Health Air Pollution Info System:	Not reported
Consolidated Emission Reporting Rule:	Not reported
Total Organic Hydrocarbon Gases Tons/Yr:	2
Reactive Organic Gases Tons/Yr:	1
Carbon Monoxide Emissions Tons/Yr:	0
NOX - Oxides of Nitrogen Tons/Yr:	0
SOX - Oxides of Sulphur Tons/Yr:	0
Particulate Matter Tons/Yr:	0
Part. Matter 10 Micrometers and Smllr Tons/Yr:	0

ASSOCIATED PLATING COMPANY (Continued) **1000327972**

Year:	1993
County Code:	19
Air Basin:	SC
Facility ID:	8943
Air District Name:	SC
SIC Code:	3471
Air District Name:	SOUTH COAST AQMD
Community Health Air Pollution Info System:	Not reported
Consolidated Emission Reporting Rule:	Not reported
Total Organic Hydrocarbon Gases Tons/Yr:	7
Reactive Organic Gases Tons/Yr:	6
Carbon Monoxide Emissions Tons/Yr:	0
NOX - Oxides of Nitrogen Tons/Yr:	0
SOX - Oxides of Sulphur Tons/Yr:	0
Particulate Matter Tons/Yr:	0
Part. Matter 10 Micrometers and Smllr Tons/Yr:	0

Year:	1995
County Code:	19
Air Basin:	SC
Facility ID:	8943
Air District Name:	SC
SIC Code:	3471
Air District Name:	SOUTH COAST AQMD
Community Health Air Pollution Info System:	Not reported
Consolidated Emission Reporting Rule:	Not reported
Total Organic Hydrocarbon Gases Tons/Yr:	7
Reactive Organic Gases Tons/Yr:	6
Carbon Monoxide Emissions Tons/Yr:	0
NOX - Oxides of Nitrogen Tons/Yr:	0
SOX - Oxides of Sulphur Tons/Yr:	0
Particulate Matter Tons/Yr:	0
Part. Matter 10 Micrometers and Smllr Tons/Yr:	0

Year:	1996
County Code:	19
Air Basin:	SC
Facility ID:	8943
Air District Name:	SC
SIC Code:	3471
Air District Name:	SOUTH COAST AQMD
Community Health Air Pollution Info System:	Not reported
Consolidated Emission Reporting Rule:	Not reported
Total Organic Hydrocarbon Gases Tons/Yr:	13
Reactive Organic Gases Tons/Yr:	8
Carbon Monoxide Emissions Tons/Yr:	0
NOX - Oxides of Nitrogen Tons/Yr:	1
SOX - Oxides of Sulphur Tons/Yr:	0
Particulate Matter Tons/Yr:	0
Part. Matter 10 Micrometers and Smllr Tons/Yr:	0

Year:	1997
County Code:	19
Air Basin:	SC
Facility ID:	8943
Air District Name:	SC
SIC Code:	3471

ASSOCIATED PLATING COMPANY (Continued) **1000327972**

Air District Name:	SOUTH COAST AQMD
Community Health Air Pollution Info System:	Not reported
Consolidated Emission Reporting Rule:	Not reported
Total Organic Hydrocarbon Gases Tons/Yr:	23
Reactive Organic Gases Tons/Yr:	12
Carbon Monoxide Emissions Tons/Yr:	0
NOX - Oxides of Nitrogen Tons/Yr:	0
SOX - Oxides of Sulphur Tons/Yr:	0
Particulate Matter Tons/Yr:	0
Part. Matter 10 Micrometers and Smllr Tons/Yr:	0

Year:	1998
County Code:	19
Air Basin:	SC
Facility ID:	8943
Air District Name:	SC
SIC Code:	3471
Air District Name:	SOUTH COAST AQMD
Community Health Air Pollution Info System:	Not reported
Consolidated Emission Reporting Rule:	Not reported
Total Organic Hydrocarbon Gases Tons/Yr:	22
Reactive Organic Gases Tons/Yr:	12
Carbon Monoxide Emissions Tons/Yr:	0
NOX - Oxides of Nitrogen Tons/Yr:	0
SOX - Oxides of Sulphur Tons/Yr:	0
Particulate Matter Tons/Yr:	0
Part. Matter 10 Micrometers and Smllr Tons/Yr:	0

Year:	1999
County Code:	19
Air Basin:	SC
Facility ID:	8943
Air District Name:	SC
SIC Code:	3471
Air District Name:	SOUTH COAST AQMD
Community Health Air Pollution Info System:	Not reported
Consolidated Emission Reporting Rule:	Not reported
Total Organic Hydrocarbon Gases Tons/Yr:	23
Reactive Organic Gases Tons/Yr:	12
Carbon Monoxide Emissions Tons/Yr:	0
NOX - Oxides of Nitrogen Tons/Yr:	0
SOX - Oxides of Sulphur Tons/Yr:	0
Particulate Matter Tons/Yr:	0
Part. Matter 10 Micrometers and Smllr Tons/Yr:	0

Year:	2000
County Code:	19
Air Basin:	SC
Facility ID:	8943
Air District Name:	SC
SIC Code:	3471
Air District Name:	SOUTH COAST AQMD
Community Health Air Pollution Info System:	Not reported
Consolidated Emission Reporting Rule:	Not reported
Total Organic Hydrocarbon Gases Tons/Yr:	23
Reactive Organic Gases Tons/Yr:	12
Carbon Monoxide Emissions Tons/Yr:	0

ASSOCIATED PLATING COMPANY (Continued) **1000327972**

NOX - Oxides of Nitrogen Tons/Yr: 0
SOX - Oxides of Sulphur Tons/Yr: 0
Particulate Matter Tons/Yr: 0
Part. Matter 10 Micrometers and Smllr Tons/Yr: 0

Year: 2002
County Code: 19
Air Basin: SC
Facility ID: 121756
Air District Name: SC
SIC Code: 3471
Air District Name: SOUTH COAST AQMD
Community Health Air Pollution Info System: Not reported
Consolidated Emission Reporting Rule: Not reported
Total Organic Hydrocarbon Gases Tons/Yr: 0
Reactive Organic Gases Tons/Yr: 0
Carbon Monoxide Emissions Tons/Yr: 0
NOX - Oxides of Nitrogen Tons/Yr: 1
SOX - Oxides of Sulphur Tons/Yr: 0
Particulate Matter Tons/Yr: 0
Part. Matter 10 Micrometers and Smllr Tons/Yr: 0

Year: 2003
County Code: 19
Air Basin: SC
Facility ID: 121756
Air District Name: SC
SIC Code: 3471
Air District Name: SOUTH COAST AQMD
Community Health Air Pollution Info System: Not reported
Consolidated Emission Reporting Rule: Not reported
Total Organic Hydrocarbon Gases Tons/Yr: 0
Reactive Organic Gases Tons/Yr: 0
Carbon Monoxide Emissions Tons/Yr: 0
NOX - Oxides of Nitrogen Tons/Yr: 1
SOX - Oxides of Sulphur Tons/Yr: 0
Particulate Matter Tons/Yr: 0
Part. Matter 10 Micrometers and Smllr Tons/Yr: 0

Year: 2004
County Code: 19
Air Basin: SC
Facility ID: 121756
Air District Name: SC
SIC Code: 3471
Air District Name: SOUTH COAST AQMD
Community Health Air Pollution Info System: Not reported
Consolidated Emission Reporting Rule: Not reported
Total Organic Hydrocarbon Gases Tons/Yr: 0.0689
Reactive Organic Gases Tons/Yr: 0.03
Carbon Monoxide Emissions Tons/Yr: 0.444
NOX - Oxides of Nitrogen Tons/Yr: 0.529
SOX - Oxides of Sulphur Tons/Yr: 0.00317
Particulate Matter Tons/Yr: 0.04249
Part. Matter 10 Micrometers and Smllr Tons/Yr: 0.04

Year: 2005

ASSOCIATED PLATING COMPANY (Continued) **1000327972**

County Code:	19
Air Basin:	SC
Facility ID:	121756
Air District Name:	SC
SIC Code:	3471
Air District Name:	SOUTH COAST AQMD
Community Health Air Pollution Info System:	Not reported
Consolidated Emission Reporting Rule:	Not reported
Total Organic Hydrocarbon Gases Tons/Yr:	.0224
Reactive Organic Gases Tons/Yr:	.00945728
Carbon Monoxide Emissions Tons/Yr:	.341
NOX - Oxides of Nitrogen Tons/Yr:	.407
SOX - Oxides of Sulphur Tons/Yr:	.00243
Particulate Matter Tons/Yr:	.033465
Part. Matter 10 Micrometers and Smllr Tons/Yr:	.03138735

WDS:

Facility ID:	4 19I016570
Facility Type:	Industrial - Facility that treats and/or disposes of liquid or semisolid wastes from any servicing, producing, manufacturing or processing operation of whatever nature, including mining, gravel washing, geothermal operations, air conditioning, ship building and repairing, oil production, storage and disposal operations, water pumping.
Facility Status:	Active - Any facility with a continuous or seasonal discharge that is under Waste Discharge Requirements.
NPDES Number:	CAS000001 The 1st 2 characters designate the state. The remaining 7 are assigned by the Regional Board
Subregion:	4
Facility Telephone:	5629465525
Facility Contact:	MICHAEL EVANS
Agency Name:	ASSOCIATED PLATING CO INC
Agency Address:	9636 Ann St
Agency City,St,Zip:	Santa Fe Springs 906702995
Agency Contact:	MICHAEL EVANS
Agency Telephone:	5629465525
Agency Type:	Private
SIC Code:	0
SIC Code 2:	Not reported
Primary Waste Type:	Not reported
Primary Waste:	Not reported
Waste Type2:	Not reported
Waste2:	Not reported
Primary Waste Type:	Not reported
Secondary Waste:	Not reported
Secondary Waste Type:	Not reported
Design Flow:	0
Baseline Flow:	0
Reclamation:	Not reported
POTW:	Not reported
Treat To Water:	Minor Threat to Water Quality. A violation of a regional board order should cause a relatively minor impairment of beneficial uses compared to a major or minor threat. Not: All nurds without a TTWQ will be considered a minor threat to water quality unless coded at a higher Level. A Zero (0) may be used to code those NURDS that are found to represent no threat to water quality.
Complexity:	Category C - Facilities having no waste treatment systems, such as

ASSOCIATED PLATING COMPANY (Continued) **1000327972**

cooling water dischargers or thosewho must comply through best management practices, facilities with passive waste treatment and disposal systems, such as septic systems with subsurface disposal, or dischargers having waste storage systems with land disposal such as dairy waste ponds.

M89 **ASSOCIATED PLATING COMPANY** **CA HIST UST** **U001564998**
NW **9636 ANN ST** **N/A**
< 1/8 **SANTA FE SPRINGS, CA 90670**
0.099 mi.
525 ft. **Site 2 of 7 in cluster M**

Relative: **Lower**

Actual: **153 ft.**

HIST UST:

File Number:	Not reported
URL:	Not reported
Region:	STATE
Facility ID:	00000055938
Facility Type:	Other
Other Type:	ELECTRO PLATING
Contact Name:	DARRELL GOLNICK
Telephone:	2139465525
Owner Name:	ASSOCIATED PLATING COMPANY
Owner Address:	9636 ANN STREET
Owner City,St,Zip:	SANTA FE SPRINGS, CA 90670
Total Tanks:	0007
Tank Num:	001
Container Num:	2
Year Installed:	1978
Tank Capacity:	00000378
Tank Used for:	WASTE
Type of Fuel:	Not reported
Container Construction Thickness:	6
Leak Detection:	None
Tank Num:	002
Container Num:	4
Year Installed:	1978
Tank Capacity:	00000453
Tank Used for:	WASTE
Type of Fuel:	Not reported
Container Construction Thickness:	6
Leak Detection:	None
Tank Num:	003
Container Num:	5
Year Installed:	1978
Tank Capacity:	00000584
Tank Used for:	WASTE
Type of Fuel:	Not reported
Container Construction Thickness:	6
Leak Detection:	None
Tank Num:	004
Container Num:	6
Year Installed:	1978
Tank Capacity:	00001332
Tank Used for:	WASTE

ASSOCIATED PLATING COMPANY (Continued) **U001564998**

Type of Fuel:	Not reported
Container Construction Thickness:	6
Leak Detection:	None
Tank Num:	005
Container Num:	7
Year Installed:	1978
Tank Capacity:	00001373
Tank Used for:	WASTE
Type of Fuel:	Not reported
Container Construction Thickness:	6
Leak Detection:	None
Tank Num:	006
Container Num:	8
Year Installed:	1978
Tank Capacity:	00001373
Tank Used for:	WASTE
Type of Fuel:	Not reported
Container Construction Thickness:	6
Leak Detection:	None
Tank Num:	007
Container Num:	9
Year Installed:	1978
Tank Capacity:	00000504
Tank Used for:	WASTE
Type of Fuel:	Not reported
Container Construction Thickness:	6
Leak Detection:	None

H90 **EPMAR CORP. (DIAMOND LINERS)** **RCRA-LQG** **1012176293**
North **9507 SANTA FE SPRINGS RD.** **CA HAZNET** **CAR000202028**
< 1/8 **SANTA FE SPRINGS, CA 90670**
0.103 mi.
542 ft. **Site 6 of 6 in cluster H**

Relative:
Lower

Actual:
152 ft.

RCRA-LQG:

Date form received by agency:	02/26/2016
Facility name:	EPMAR CORP. (DIAMOND LINERS)
Facility address:	9507 SANTA FE SPRINGS RD. SANTA FE SPRINGS, CA 90670
EPA ID:	CAR000202028
Mailing address:	BARTON CIRCLE WHITTIER, CA 90605
Contact:	JOHN P LENORE
Contact address:	BARTON CIRCLE WHITTIER, CA 90605
Contact country:	US
Contact telephone:	562-236-1170
Telephone ext.:	451
Contact email:	LENOREJ@QUAKERCHEM.COM
EPA Region:	09
Classification:	Large Quantity Generator
Description:	Handler: generates 1,000 kg or more of hazardous waste during any calendar month; or generates more than 1 kg of acutely hazardous waste during any calendar month; or generates more than 100 kg of any residue or contaminated soil, waste or other debris resulting from the

EPMAR CORP. (DIAMOND LINERS) (Continued) **1012176293**

cleanup of a spill, into or on any land or water, of acutely hazardous waste during any calendar month; or generates 1 kg or less of acutely hazardous waste during any calendar month, and accumulates more than 1 kg of acutely hazardous waste at any time; or generates 100 kg or less of any residue or contaminated soil, waste or other debris resulting from the cleanup of a spill, into or on any land or water, of acutely hazardous waste during any calendar month, and accumulates more than 100 kg of that material at any time

Owner/Operator Summary:

Owner/operator name:	JOHN BENDER
Owner/operator address:	SANTA FE SPRINGS RD.
	SANTA FE SPRINGS, CA 90670
Owner/operator country:	US
Owner/operator telephone:	Not reported
Owner/operator email:	Not reported
Owner/operator fax:	Not reported
Owner/operator extension:	Not reported
Legal status:	Private
Owner/Operator Type:	Owner
Owner/Op start date:	01/01/1990
Owner/Op end date:	Not reported

Owner/operator name:	JOHN BENDER
Owner/operator address:	Not reported
	Not reported
Owner/operator country:	Not reported
Owner/operator telephone:	Not reported
Owner/operator email:	Not reported
Owner/operator fax:	Not reported
Owner/operator extension:	Not reported
Legal status:	Private
Owner/Operator Type:	Operator
Owner/Op start date:	01/01/1990
Owner/Op end date:	Not reported

Owner/operator name:	JOHN AND DANETTE BENDER
Owner/operator address:	Not reported
	Not reported
Owner/operator country:	Not reported
Owner/operator telephone:	Not reported
Owner/operator email:	Not reported
Owner/operator fax:	Not reported
Owner/operator extension:	Not reported
Legal status:	Private
Owner/Operator Type:	Operator
Owner/Op start date:	10/19/1999
Owner/Op end date:	Not reported

Owner/operator name:	JOHN AND DANETTE BENDER
Owner/operator address:	9507 SANTA FE SPRINGS RD
	SANTA FE SPRINGS, CA 90670
Owner/operator country:	US
Owner/operator telephone:	Not reported
Owner/operator email:	Not reported
Owner/operator fax:	Not reported
Owner/operator extension:	Not reported

EPMAR CORP. (DIAMOND LINERS) (Continued) **1012176293**

Legal status: Private
Owner/Operator Type: Owner
Owner/Op start date: 12/01/1990
Owner/Op end date: Not reported

Handler Activities Summary:
U.S. importer of hazardous waste: No
Mixed waste (haz. and radioactive): No
Recycler of hazardous waste: No
Transporter of hazardous waste: No
Treater, storer or disposer of HW: No
Underground injection activity: No
On-site burner exemption: No
Furnace exemption: No
Used oil fuel burner: No
Used oil processor: No
User oil refiner: No
Used oil fuel marketer to burner: No
Used oil Specification marketer: No
Used oil transfer facility: No
Used oil transporter: No

. Waste code: 343
. Waste name: Unspecified organic liquid mixture

. Waste code: F002
. Waste name: THE FOLLOWING SPENT HALOGENATED SOLVENTS: TETRACHLOROETHYLENE, METHYLENE CHLORIDE, TRICHLOROETHYLENE, 1,1,1-TRICHLOROETHANE, CHLOROBENZENE, 1,1,2-TRICHLORO-1,2,2-TRIFLUOROETHANE, ORTHO-DICHLOROBENZENE, TRICHLOROFLUOROMETHANE, AND 1,1,2, TRICHLOROETHANE; ALL SPENT SOLVENT MIXTURES/BLENDS CONTAINING, BEFORE USE, A TOTAL OF TEN PERCENT OR MORE (BY VOLUME) OF ONE OR MORE OF THE ABOVE HALOGENATED SOLVENTS OR THOSE SOLVENTS LISTED IN F001, F004, AND F005; AND STILL BOTTOMS FROM THE RECOVERY OF THESE SPENT SOLVENTS AND SPENT SOLVENT MIXTURES.

Historical Generators:
Date form received by agency: 07/29/2009
Site name: EPMAR CORPORATION
Classification: Large Quantity Generator

. Waste code: D001
. Waste name: IGNITABLE WASTE

. Waste code: F002
. Waste name: THE FOLLOWING SPENT HALOGENATED SOLVENTS: TETRACHLOROETHYLENE, METHYLENE CHLORIDE, TRICHLOROETHYLENE, 1,1,1-TRICHLOROETHANE, CHLOROBENZENE, 1,1,2-TRICHLORO-1,2,2-TRIFLUOROETHANE, ORTHO-DICHLOROBENZENE, TRICHLOROFLUOROMETHANE, AND 1,1,2, TRICHLOROETHANE; ALL SPENT SOLVENT MIXTURES/BLENDS CONTAINING, BEFORE USE, A TOTAL OF TEN PERCENT OR MORE (BY VOLUME) OF ONE OR MORE OF THE ABOVE HALOGENATED SOLVENTS OR THOSE SOLVENTS LISTED IN F001, F004, AND F005; AND STILL BOTTOMS FROM THE RECOVERY OF THESE SPENT SOLVENTS AND SPENT SOLVENT MIXTURES.

. Waste code: F003

EPMAR CORP. (DIAMOND LINERS) (Continued) **1012176293**

. Waste name: THE FOLLOWING SPENT NONHALOGENATED SOLVENTS: XYLENE, ACETONE, ETHYL ACETATE, ETHYL BENZENE, ETHYL ETHER, METHYL ISOBUTYL KETONE, N-BUTYL ALCOHOL, CYCLOHEXANONE, AND METHANOL; ALL SPENT SOLVENT MIXTURES/BLENDS CONTAINING, BEFORE USE, ONLY THE ABOVE SPENT NONHALOGENATED SOLVENTS; AND ALL SPENT SOLVENT MIXTURES/BLENDS CONTAINING, BEFORE USE, ONE OR MORE OF THE ABOVE NONHALOGENATED SOLVENTS, AND A TOTAL OF TEN PERCENT OR MORE (BY VOLUME) OF ONE OR MORE OF THOSE SOLVENTS LISTED IN F001, F002, F004, AND F005; AND STILL BOTTOMS FROM THE RECOVERY OF THESE SPENT SOLVENTS AND SPENT SOLVENT MIXTURES.

. Waste code: F005
. Waste name: THE FOLLOWING SPENT NONHALOGENATED SOLVENTS: TOLUENE, METHYL ETHYL KETONE, CARBON DISULFIDE, ISOBUTANOL, PYRIDINE, BENZENE, 2-ETHOXYETHANOL, AND 2-NITROPROPANE; ALL SPENT SOLVENT MIXTURES/BLENDS CONTAINING, BEFORE USE, A TOTAL OF TEN PERCENT OR MORE (BY VOLUME) OF ONE OR MORE OF THE ABOVE NONHALOGENATED SOLVENTS OR THOSE SOLVENTS LISTED IN F001, F002, OR F004; AND STILL BOTTOMS FROM THE RECOVERY OF THESE SPENT SOLVENTS AND SPENT SOLVENT MIXTURES.

. Waste code: U210
. Waste name: ETHENE, TETRACHLORO- (OR) TETRACHLOROETHYLENE

Biennial Reports:

Last Biennial Reporting Year: 2017

Annual Waste Handled:
Waste code: F002
Waste name: THE FOLLOWING SPENT HALOGENATED SOLVENTS: TETRACHLOROETHYLENE, METHYLENE CHLORIDE, TRICHLOROETHYLENE, 1,1,1-TRICHLOROETHANE, CHLOROBENZENE, 1,1,2-TRICHLORO-1,2,2-TRIFLUOROETHANE, ORTHO-DICHLOROBENZENE, TRICHLOROFLUOROMETHANE, AND 1,1,2-TRICHLOROETHANE; ALL SPENT SOLVENT MIXTURES/BLENDS CONTAINING, BEFORE USE, A TOTAL OF TEN PERCENT OR MORE (BY VOLUME) OF ONE OR MORE OF THE ABOVE HALOGENATED SOLVENTS OR THOSE LISTED IN F001, F004, OR F005, AND STILL BOTTOMS FROM THE RECOVERY OF THESE SPENT SOLVENTS AND SPENT SOLVENT MIXTURES.
Amount (Lbs): 6633

Violation Status: No violations found

HAZNET:
envid: 1012176293
Year: 2016
GEPAID: CAR000202028
Contact: PETER MEHTA
Telephone: 5622361170
Mailing Name: Not reported
Mailing Address: 9930 PAINTER AVENUE
Mailing City,St,Zip: WHITTIER, CA 906053254
Gen County: Los Angeles
TSD EPA ID: IND000646943
TSD County: 99
Waste Category: Halogenated solvents (chloroforms, methyl chloride, perchloroethylene, etc)
Disposal Method: Storage, Bulking, And/Or Transfer Off Site--No Treatment/Reovery

EPMAR CORP. (DIAMOND LINERS) (Continued) **1012176293**

	(H010-H129) Or (H131-H135)
Tons:	0.22935
Cat Decode:	Halogenated solvents (chloroforms, methyl chloride, perchloroethylene, etc)
Method Decode:	Storage, Bulking, And/Or Transfer Off Site--No Treatment/Reovery (H010-H129) Or (H131-H135)
Facility County:	Los Angeles
envid:	1012176293
Year:	2016
GEPAID:	CAR000202028
Contact:	PETER MEHTA
Telephone:	5622361170
Mailing Name:	Not reported
Mailing Address:	9930 PAINTER AVENUE
Mailing City,St,Zip:	WHITTIER, CA 906053254
Gen County:	Los Angeles
TSD EPA ID:	IND000646943
TSD County:	99
Waste Category:	Unspecified organic liquid mixture
Disposal Method:	Fuel Blending Prior To Energy Recovery At Another Site
Tons:	0.748
Cat Decode:	Unspecified organic liquid mixture
Method Decode:	Fuel Blending Prior To Energy Recovery At Another Site
Facility County:	Los Angeles
envid:	1012176293
Year:	2016
GEPAID:	CAR000202028
Contact:	PETER MEHTA
Telephone:	5622361170
Mailing Name:	Not reported
Mailing Address:	9930 PAINTER AVENUE
Mailing City,St,Zip:	WHITTIER, CA 906053254
Gen County:	Los Angeles
TSD EPA ID:	IND000646943
TSD County:	99
Waste Category:	Unspecified organic liquid mixture
Disposal Method:	Storage, Bulking, And/Or Transfer Off Site--No Treatment/Reovery (H010-H129) Or (H131-H135)
Tons:	0.748
Cat Decode:	Unspecified organic liquid mixture
Method Decode:	Storage, Bulking, And/Or Transfer Off Site--No Treatment/Reovery (H010-H129) Or (H131-H135)
Facility County:	Los Angeles
envid:	1012176293
Year:	2016
GEPAID:	CAR000202028
Contact:	PETER MEHTA
Telephone:	5622361170
Mailing Name:	Not reported
Mailing Address:	9930 PAINTER AVENUE
Mailing City,St,Zip:	WHITTIER, CA 906053254
Gen County:	Los Angeles
TSD EPA ID:	IND000646943
TSD County:	99
Waste Category:	Halogenated solvents (chloroforms, methyl chloride, perchloroethylene,

EPMAR CORP. (DIAMOND LINERS) (Continued) **1012176293**

	etc)
Disposal Method:	Solvents Recovery
Tons:	0.22935
Cat Decode:	Halogenated solvents (chloroforms, methyl chloride, perchloroethylene, etc)
Method Decode:	Solvents Recovery
Facility County:	Los Angeles
envid:	1012176293
Year:	2016
GEPAID:	CAR000202028
Contact:	PETER MEHTA
Telephone:	5622361170
Mailing Name:	Not reported
Mailing Address:	9930 PAINTER AVENUE
Mailing City,St,Zip:	WHITTIER, CA 906053254
Gen County:	Los Angeles
TSD EPA ID:	IND000646943
TSD County:	99
Waste Category:	Halogenated solvents (chloroforms, methyl chloride, perchloroethylene, etc)
Disposal Method:	Fuel Blending Prior To Energy Recovery At Another Site
Tons:	0.68805
Cat Decode:	Halogenated solvents (chloroforms, methyl chloride, perchloroethylene, etc)
Method Decode:	Fuel Blending Prior To Energy Recovery At Another Site
Facility County:	Los Angeles

Click this hyperlink while viewing on your computer to access
19 additional CA_HAZNET: record(s) in the EDR Site Report.

M91 **UNOCAL CORPORATION** **CA LUST** **S100229376**
NW **9645 SANTA FE SPRINGS RD** **CA HIST CORTESE** **N/A**
< 1/8 **SANTA FE SPRINGS, CA 90670** **CA Notify 65**
0.109 mi.
575 ft. **Site 3 of 7 in cluster M**

Relative: **Higher**
Actual: **158 ft.**

LUST:

Lead Agency:	LOS ANGELES RWQCB (REGION 4)
Case Type:	LUST Cleanup Site
Geo Track:	http://geotracker.waterboards.ca.gov/profile_report.asp?global_id=T0603703341
Global Id:	T0603703341
Latitude:	33.9511674
Longitude:	-118.0585673
Status:	Completed - Case Closed
Status Date:	04/24/1998
Case Worker:	NB
RB Case Number:	I-09083
Local Agency:	Not reported
File Location:	Not reported
Local Case Number:	Not reported
Potential Media Affect:	Aquifer used for drinking water supply
Potential Contaminants of Concern:	Gasoline
Site History:	Not reported

LUST:

Global Id:	T0603703341
Contact Type:	Regional Board Caseworker
Contact Name:	NHAN BAO
Organization Name:	LOS ANGELES RWQCB (REGION 4)

UNOCAL CORPORATION (Continued) **S100229376**

Address: 320 WEST 4TH STREET, SUITE 200
City: LOS ANGELES
Email: nbao@waterboards.ca.gov
Phone Number: 2135766703

Global Id: T0603703341
Contact Type: Local Agency Caseworker
Contact Name: UNK
Organization Name: R4 UNKNOWN
Address: Not reported
City: R4 UNKNOWN
Email: Not reported
Phone Number: Not reported

LUST:
Global Id: T0603703341
Action Type: Other
Date: 07/31/1989
Action: Leak Discovery

Global Id: T0603703341
Action Type: Other
Date: 08/01/1989
Action: Leak Reported

LUST:
Global Id: T0603703341
Status: Open - Case Begin Date
Status Date: 07/31/1989

Global Id: T0603703341
Status: Open - Remediation
Status Date: 01/05/1993

Global Id: T0603703341
Status: Completed - Case Closed
Status Date: 04/24/1998

HIST CORTESE:
Region: CORTESE
Facility County Code: 19
Reg By: LTNKA
Reg Id: I-09083

NOTIFY 65:
Date Reported: Not reported
Staff Initials: Not reported
Board File Number: Not reported
Facility Type: Not reported
Discharge Date: Not reported
Issue Date: Not reported
Incident Description: Not reported

M92
NW
< 1/8
0.109 mi.
575 ft.

UNOCAL PROPERTY
9643 SANTA FE SPRINGS ROAD
SANTA FE SPRINGS, CA

Site 4 of 7 in cluster M

CA CPS-SLIC **S106568473**
N/A

Relative:
Higher

Actual:
158 ft.

CPS-SLIC:

Region:	STATE
Facility Status:	**Completed - Case Closed**
Status Date:	01/07/2005
Global Id:	SL0603730791
Lead Agency:	LOS ANGELES RWQCB (REGION 4)
Lead Agency Case Number:	Not reported
Latitude:	33.9514945
Longitude:	-118.058237
Case Type:	Cleanup Program Site
Case Worker:	Not reported
Local Agency:	Not reported
RB Case Number:	1154
File Location:	Not reported
Potential Media Affected:	Not reported
Potential Contaminants of Concern:	Not reported
Site History:	Not reported

Click here to access the California GeoTracker records for this facility:

M93
NW
< 1/8
0.109 mi.
575 ft.

UNOCAL CORPORATION
9645 S SANTA FE SPRING RD
SANTE FE SPRINGS, CA 90670

Site 5 of 7 in cluster M

CA SWEEPS UST **S106933515**
N/A

Relative:
Higher

Actual:
158 ft.

SWEEPS UST:

Status:	Not reported
Comp Number:	9083
Number:	Not reported
Board Of Equalization:	Not reported
Referral Date:	Not reported
Action Date:	Not reported
Created Date:	Not reported
Owner Tank Id:	Not reported
SWRCB Tank Id:	19-000-009083-000001
Tank Status:	Not reported
Capacity:	3000
Active Date:	Not reported
Tank Use:	M.V. FUEL
STG:	PRODUCT
Content:	REG UNLEADED
Number Of Tanks:	1

M94 **L. A. BASIN ONSHORE (SAME AS LABEL)** **RCRA-LQG** **1007199002**
NW **UNOCAL OIL & GAS LOS ANGELES** **CAD087170676**
< 1/8 **LOS ANGELES BASIN, CA 90670**
0.109 mi.
575 ft. **Site 6 of 7 in cluster M**

Relative:
Higher

Actual:
158 ft.

RCRA-LQG:

Date form received by agency:	02/28/1992
Facility name:	L. A. BASIN ONSHORE (SAME AS LABEL)
Facility address:	UNOCAL OIL & GAS LOS ANGELES BASIN ONSHORE FACILITIES LOS ANGELES BASIN, CA 90670-0000
EPA ID:	CAD087170676
Mailing address:	9645 S. SANTA FE SPRINGS RD. SANTA FE SPRINGS, CA 90670-0000
Contact:	NANCY E BRODBECK
Contact address:	Not reported Not reported
Contact country:	US
Contact telephone:	310-946-6286
Contact email:	Not reported
EPA Region:	09
Classification:	Large Quantity Generator
Description:	Handler: generates 1,000 kg or more of hazardous waste during any calendar month; or generates more than 1 kg of acutely hazardous waste during any calendar month; or generates more than 100 kg of any residue or contaminated soil, waste or other debris resulting from the cleanup of a spill, into or on any land or water, of acutely hazardous waste during any calendar month; or generates 1 kg or less of acutely hazardous waste during any calendar month, and accumulates more than 1 kg of acutely hazardous waste at any time; or generates 100 kg or less of any residue or contaminated soil, waste or other debris resulting from the cleanup of a spill, into or on any land or water, of acutely hazardous waste during any calendar month, and accumulates more than 100 kg of that material at any time

Handler Activities Summary:

U.S. importer of hazardous waste:	No
Mixed waste (haz. and radioactive):	No
Recycler of hazardous waste:	No
Transporter of hazardous waste:	No
Treater, storer or disposer of HW:	No
Underground injection activity:	No
On-site burner exemption:	No
Furnace exemption:	No
Used oil fuel burner:	No
Used oil processor:	No
User oil refiner:	No
Used oil fuel marketer to burner:	No
Used oil Specification marketer:	No
Used oil transfer facility:	No
Used oil transporter:	No

Historical Generators:

Date form received by agency:	06/11/1990
Site name:	UNION OIL OF CAL/OIL & GAS DIV
Classification:	Large Quantity Generator

L. A. BASIN ONSHORE (SAME AS LABEL) (Continued) **1007199002**

Violation Status: No violations found

M95 **SANTA FE SPRINGS AREA OFFICE** **CA LUST** **S103281888**
NW **9645 S SANTA FE SPRINGS RD** **CA HIST UST** **N/A**
< 1/8 **SANTA FE SPRINGS, CA 90670** **CA LOS ANGELES CO. HMS**
0.109 mi.
575 ft. **Site 7 of 7 in cluster M**

Relative:
Higher

Actual:
158 ft.

LUST REG 4:

Region:	4	
Regional Board:	04	
County:	Los Angeles	
Facility Id:	I-09083	
Status:	Case Closed	
Substance:	Gasoline	
Substance Quantity:	Not reported	
Local Case No:	Not reported	
Case Type:	Groundwater	
Abatement Method Used at the Site:		VE
Global ID:	T0603703341	
W Global ID:	Not reported	
Staff:	NB	
Local Agency:	19049	
Cross Street:	SORENSEN AVE	
Enforcement Type:	Not reported	
Date Leak Discovered:	7/31/1989	
Date Leak First Reported:		8/1/1989
Date Leak Record Entered:	9/25/1989	
Date Confirmation Began:	Not reported	
Date Leak Stopped:	Not reported	
Date Case Last Changed on Database:		6/29/1998
Date the Case was Closed:		4/24/1998
How Leak Discovered:	Tank Closure	
How Leak Stopped:	Not reported	
Cause of Leak:	UNK	
Leak Source:	UNK	
Operator:	UNOCAL CORPORATION	
Water System:	Not reported	
Well Name:	Not reported	
Approx. Dist To Production Well (ft):		2570.585691491804375041762668 5
Source of Cleanup Funding:		UNK
Preliminary Site Assessment Workplan Submitted:		Not reported
Preliminary Site Assessment Began:		Not reported
Pollution Characterization Began:		Not reported
Remediation Plan Submitted:		Not reported
Remedial Action Underway:		1/5/1993
Post Remedial Action Monitoring Began:		Not reported
Enforcement Action Date:		Not reported
Historical Max MTBE Date:		1/1/1965
Hist Max MTBE Conc in Groundwater:		184
Hist Max MTBE Conc in Soil:		Not reported
Significant Interim Remedial Action Taken:		Yes
GW Qualifier:	Not reported	
Soil Qualifier:	Not reported	
Organization:	Not reported	
Owner Contact:	Not reported	
Responsible Party:	UNOCAL CORPORATION	
RP Address:	9645 SANTA FE SPRINGS RD, SANTA FE SPRINGS, CA 90670	
Program:	LUST	

SANTA FE SPRINGS AREA OFFICE (Continued) **S103281888**

Lat/Long: 33.9514694 / -1
Local Agency Staff: UNK
Beneficial Use: Not reported
Priority: Not reported
Cleanup Fund Id: Not reported
Suspended: Not reported
Assigned Name: Not reported
Summary: 04/03/97 - 4TH QRARTER GW MONITORING REPORT 08/04/97 - CLOSURE ADDEDUM INFO - REQUEST FOR CLOSURE 02/26/98 - GW MON RPT - 1ST QTR 1998 06/29/98 - REPORT OF WELL ABANDONMENT

HIST UST:
File Number: 00028EB3
URL: http://geotracker.waterboards.ca.gov/ustpdfs/pdf/00028EB3.pdf
Region: Not reported
Facility ID: Not reported
Facility Type: Not reported
Other Type: Not reported
Contact Name: Not reported
Telephone: Not reported
Owner Name: Not reported
Owner Address: Not reported
Owner City,St,Zip: Not reported
Total Tanks: Not reported

Tank Num: Not reported
Container Num: Not reported
Year Installed: Not reported
Tank Capacity: Not reported
Tank Used for: Not reported
Type of Fuel: Not reported
Container Construction Thickness: Not reported
Leak Detection: Not reported

Click here for Geo Tracker PDF:

LOS ANGELES CO. HMS:
Region: LA
Permit Category: T
Facility Id: 009282-009083
Facility Type: 0
Facility Status: Closed
Area: 1H
Permit Number: 00000058T
Permit Status: Closed

N96 **MARATHON CARTAGE INC** **CA HIST UST** **S106023101**
SSE **12953 LOS NIETOS RD** **N/A**
< 1/8 **SANTA FE SPRINGS, CA 90670**
0.110 mi.
582 ft. **Site 1 of 13 in cluster N**

Relative:
Higher

Actual:
159 ft.

HIST UST:

File Number:	00027A14
URL:	http://geotracker.waterboards.ca.gov/ustpdfs/pdf/00027A14.pdf
Region:	STATE
Facility ID:	00000029146
Facility Type:	Other
Other Type:	Not reported
Contact Name:	Not reported
Telephone:	2136927207
Owner Name:	MARATHON CARTAGE INC.
Owner Address:	11621 LOS NIETOS RD.
Owner City,St,Zip:	SANTA FE SPRINGS, CA 90670
Total Tanks:	0001
Tank Num:	001
Container Num:	1
Year Installed:	Not reported
Tank Capacity:	00002000
Tank Used for:	PRODUCT
Type of Fuel:	REGULAR
Container Construction Thickness:	3/16
Leak Detection:	Visual, None

Click here for Geo Tracker PDF:

N97 **HOWARD HOUSE** **CA LUST** **U002287482**
SSE **12955 LOS NIETOS** **CA HIST CORTESE** **N/A**
< 1/8 **SANTA FE SPRINGS, CA 90670** **CA LOS ANGELES CO. HMS**
0.111 mi.
584 ft. **Site 2 of 13 in cluster N**

Relative:
Higher

Actual:
159 ft.

LUST:

Lead Agency:	SANTA FE SPRINGS, CITY OF
Case Type:	LUST Cleanup Site
Geo Track:	http://geotracker.waterboards.ca.gov/profile_report.asp?global_id=T0603704254
Global Id:	T0603704254
Latitude:	33.9461704
Longitude:	-118.0548626
Status:	Completed - Case Closed
Status Date:	11/03/1994
Case Worker:	Not reported
RB Case Number:	I-15079
Local Agency:	Not reported
File Location:	Not reported
Local Case Number:	Not reported
Potential Media Affect:	Soil
Potential Contaminants of Concern:	Gasoline
Site History:	Not reported

LUST:

Global Id:	T0603704254
Contact Type:	Local Agency Caseworker
Contact Name:	UNK
Organization Name:	R4 UNKNOWN

HOWARD HOUSE (Continued) **U002287482**

Address: Not reported
City: R4 UNKNOWN
Email: Not reported
Phone Number: Not reported

Global Id: T0603704254
Contact Type: Regional Board Caseworker
Contact Name: YUE RONG
Organization Name: LOS ANGELES RWQCB (REGION 4)
Address: 320 W. 4TH ST., SUITE 200
City: Los Angeles
Email: yrong@waterboards.ca.gov
Phone Number: Not reported

LUST:
Global Id: T0603704254
Action Type: Other
Date: 07/02/1990
Action: Leak Discovery

Global Id: T0603704254
Action Type: Other
Date: 07/02/1990
Action: Leak Stopped

Global Id: T0603704254
Action Type: Other
Date: 08/13/1990
Action: Leak Reported

LUST:
Global Id: T0603704254
Status: Open - Case Begin Date
Status Date: 07/02/1990

Global Id: T0603704254
Status: Open - Site Assessment
Status Date: 07/02/1990

Global Id: T0603704254
Status: Completed - Case Closed
Status Date: 11/03/1994

LUST REG 4:
Region: 4
Regional Board: 04
County: Los Angeles
Facility Id: I-15079
Status: Case Closed
Substance: Gasoline
Substance Quantity: Not reported
Local Case No: Not reported
Case Type: Soil
Abatement Method Used at the Site: Not reported
Global ID: T0603704254

HOWARD HOUSE (Continued) **U002287482**

W Global ID: Not reported
Staff: UNK
Local Agency: 19049
Cross Street: PAINTER AVE
Enforcement Type: 222
Date Leak Discovered: 7/2/1990
Date Leak First Reported: 8/13/1990
Date Leak Record Entered: 12/3/1990
Date Confirmation Began: Not reported
Date Leak Stopped: 7/2/1990
Date Case Last Changed on Database: 11/3/1994
Date the Case was Closed: 11/3/1994
How Leak Discovered: Tank Closure
How Leak Stopped: Not reported
Cause of Leak: UNK
Leak Source: UNK
Operator: HELMUTH, RICHARD
Water System: Not reported
Well Name: Not reported
Approx. Dist To Production Well (ft): 2027.2365909928104945123817002
Source of Cleanup Funding: UNK
Preliminary Site Assessment Workplan Submitted: Not reported
Preliminary Site Assessment Began: 7/2/1990
Pollution Characterization Began: Not reported
Remediation Plan Submitted: Not reported
Remedial Action Underway: Not reported
Post Remedial Action Monitoring Began: Not reported
Enforcement Action Date: 1/1/1965
Historical Max MTBE Date: Not reported
Hist Max MTBE Conc in Groundwater: Not reported
Hist Max MTBE Conc in Soil: Not reported
Significant Interim Remedial Action Taken: Not reported
GW Qualifier: Not reported
Soil Qualifier: Not reported
Organization: Not reported
Owner Contact: Not reported
Responsible Party: HOWARD HOUSE PROPERTY
RP Address: 1645 SAMAR PL., COSTA MESA, CA 92626
Program: LUST
Lat/Long: 33.9461704 / -1
Local Agency Staff: UNK
Beneficial Use: Not reported
Priority: Not reported
Cleanup Fund Id: Not reported
Suspended: Not reported
Assigned Name: Not reported
Summary: CLOSURE PERMIT NO. 1874B AND 2004B

HIST CORTESE:
Region: CORTESE
Facility County Code: 19
Reg By: LTNKA
Reg Id: I-15079

LOS ANGELES CO. HMS:
Region: LA

HOWARD HOUSE (Continued) **U002287482**

Permit Category: Not reported
Facility Id: 014484-015079
Facility Type: Not reported
Facility Status: Closed
Area: 1H
Permit Number: Not reported
Permit Status: Not reported

N98 **M V H LUNCH TRUCK REPAIR** **RCRA-SQG** **1000595972**
SSE **10025 SHOEMAKER** **FINDS** **CAD983599317**
< 1/8 **SANTA FE SPRINGS, CA 90670** **ECHO**
0.113 mi.
597 ft. **Site 3 of 13 in cluster N**

Relative:
Higher

Actual:
160 ft.

RCRA-SQG:
Date form received by agency: 08/01/1991
Facility name: M V H LUNCH TRUCK REPAIR
Facility address: 10025 SHOEMAKER
SANTA FE SPRINGS, CA 90670
EPA ID: CAD983599317
Mailing address: SHOEMAKER
SANTA FE SPRINGS, CA 90670
Contact: MISAK GHAHREAMN
Contact address: 10025 SHOEMAKER
SANTA FE SPRINGS, CA 90670
Contact country: US
Contact telephone: 213-944-5115
Contact email: Not reported
EPA Region: 09
Classification: Small Small Quantity Generator
Description: Handler: generates more than 100 and less than 1000 kg of hazardous waste during any calendar month and accumulates less than 6000 kg of hazardous waste at any time; or generates 100 kg or less of hazardous waste during any calendar month, and accumulates more than 1000 kg of hazardous waste at any time

Owner/Operator Summary:
Owner/operator name: M V H LUNCH TRUCK REPAIR
Owner/operator address: NOT REQUIRED
NOT REQUIRED, ME 99999
Owner/operator country: Not reported
Owner/operator telephone: 415-555-1212
Owner/operator email: Not reported
Owner/operator fax: Not reported
Owner/operator extension: Not reported
Legal status: Private
Owner/Operator Type: Owner
Owner/Op start date: Not reported
Owner/Op end date: Not reported

Owner/operator name: NOT REQUIRED
Owner/operator address: NOT REQUIRED
NOT REQUIRED, ME 99999
Owner/operator country: Not reported
Owner/operator telephone: 415-555-1212
Owner/operator email: Not reported
Owner/operator fax: Not reported

M V H LUNCH TRUCK REPAIR (Continued) **1000595972**

Owner/operator extension: Not reported
Legal status: Private
Owner/Operator Type: Operator
Owner/Op start date: Not reported
Owner/Op end date: Not reported

Handler Activities Summary:
U.S. importer of hazardous waste: No
Mixed waste (haz. and radioactive): No
Recycler of hazardous waste: No
Transporter of hazardous waste: No
Treater, storer or disposer of HW: No
Underground injection activity: No
On-site burner exemption: No
Furnace exemption: No
Used oil fuel burner: No
Used oil processor: No
User oil refiner: No
Used oil fuel marketer to burner: No
Used oil Specification marketer: No
Used oil transfer facility: No
Used oil transporter: No

Violation Status: No violations found

FINDS:

Registry ID: 110002856231

Environmental Interest/Information System
RCRAInfo is a national information system that supports the Resource Conservation and Recovery Act (RCRA) program through the tracking of events and activities related to facilities that generate, transport, and treat, store, or dispose of hazardous waste. RCRAInfo allows RCRA program staff to track the notification, permit, compliance, and corrective action activities required under RCRA.

Click this hyperlink while viewing on your computer to access additional FINDS: detail in the EDR Site Report.

ECHO:
Envid: 1000595972
Registry ID: 110002856231
DFR URL: http://echo.epa.gov/detailed-facility-report?fid=110002856231

J99 **PAINTING & STRIPPING CORP** **RCRA-SQG** **1000322407**
South **10051 GREENLEAF AVE** **FINDS** **CAD981395668**
< 1/8 **SANTA FE SPRINGS, CA 90670** **ECHO**
0.113 mi. **CA EMI**
598 ft. **Site 3 of 3 in cluster J** **CA HAZNET**
CA LOS ANGELES CO. HMS

Relative:
Higher

Actual:
161 ft.

RCRA-SQG:
Date form received by agency: 09/01/1996
Facility name: PAINTING & STRIPPING CORP
Facility address: 10051 GREENLEAF AVE

PAINTING & STRIPPING CORP (Continued) **1000322407**

SANTA FE SPRINGS, CA 90670
EPA ID: CAD981395668
Contact: Not reported
Contact address: Not reported
Not reported
Contact country: US
Contact telephone: Not reported
Contact email: Not reported
EPA Region: 09
Classification: Small Small Quantity Generator
Description: Handler: generates more than 100 and less than 1000 kg of hazardous waste during any calendar month and accumulates less than 6000 kg of hazardous waste at any time; or generates 100 kg or less of hazardous waste during any calendar month, and accumulates more than 1000 kg of hazardous waste at any time

Owner/Operator Summary:
Owner/operator name: OVERTON/WWB PROP
Owner/operator address: NOT REQUIRED
NOT REQUIRED, ME 99999
Owner/operator country: Not reported
Owner/operator telephone: 415-555-1212
Owner/operator email: Not reported
Owner/operator fax: Not reported
Owner/operator extension: Not reported
Legal status: Private
Owner/Operator Type: Owner
Owner/Op start date: Not reported
Owner/Op end date: Not reported

Owner/operator name: NOT REQUIRED
Owner/operator address: NOT REQUIRED
NOT REQUIRED, ME 99999
Owner/operator country: Not reported
Owner/operator telephone: 415-555-1212
Owner/operator email: Not reported
Owner/operator fax: Not reported
Owner/operator extension: Not reported
Legal status: Private
Owner/Operator Type: Operator
Owner/Op start date: Not reported
Owner/Op end date: Not reported

Handler Activities Summary:
U.S. importer of hazardous waste: No
Mixed waste (haz. and radioactive): No
Recycler of hazardous waste: No
Transporter of hazardous waste: No
Treater, storer or disposer of HW: No
Underground injection activity: No
On-site burner exemption: No
Furnace exemption: No
Used oil fuel burner: No
Used oil processor: No
User oil refiner: No
Used oil fuel marketer to burner: No

PAINTING & STRIPPING CORP (Continued) **1000322407**

Used oil Specification marketer: No
Used oil transfer facility: No
Used oil transporter: No

Historical Generators:
Date form received by agency: 04/09/1986
Site name: PAINTING & STRIPPING CORP
Classification: Large Quantity Generator

Violation Status: No violations found

FINDS:

Registry ID: 110002421353

Environmental Interest/Information System
AIR EMISSIONS CLASSIFICATION UNKNOWN

RCRAInfo is a national information system that supports the Resource Conservation and Recovery Act (RCRA) program through the tracking of events and activities related to facilities that generate, transport, and treat, store, or dispose of hazardous waste. RCRAInfo allows RCRA program staff to track the notification, permit, compliance, and corrective action activities required under RCRA.

Click this hyperlink while viewing on your computer to access additional FINDS: detail in the EDR Site Report.

ECHO:
Envid: 1000322407
Registry ID: 110002421353
DFR URL: http://echo.epa.gov/detailed-facility-report?fid=110002421353

EMI:
Year: 1987
County Code: 19
Air Basin: SC
Facility ID: 13681
Air District Name: SC
SIC Code: 3479
Air District Name: SOUTH COAST AQMD
Community Health Air Pollution Info System: Not reported
Consolidated Emission Reporting Rule: Not reported
Total Organic Hydrocarbon Gases Tons/Yr: 7
Reactive Organic Gases Tons/Yr: 7
Carbon Monoxide Emissions Tons/Yr: 0
NOX - Oxides of Nitrogen Tons/Yr: 0
SOX - Oxides of Sulphur Tons/Yr: 0
Particulate Matter Tons/Yr: 1
Part. Matter 10 Micrometers and Smllr Tons/Yr: 0

Year: 1990
County Code: 19
Air Basin: SC
Facility ID: 13681

PAINTING & STRIPPING CORP (Continued) **1000322407**

Air District Name:	SC
SIC Code:	3479
Air District Name:	SOUTH COAST AQMD
Community Health Air Pollution Info System:	Not reported
Consolidated Emission Reporting Rule:	Not reported
Total Organic Hydrocarbon Gases Tons/Yr:	16
Reactive Organic Gases Tons/Yr:	4
Carbon Monoxide Emissions Tons/Yr:	0
NOX - Oxides of Nitrogen Tons/Yr:	0
SOX - Oxides of Sulphur Tons/Yr:	0
Particulate Matter Tons/Yr:	0
Part. Matter 10 Micrometers and Smllr Tons/Yr:	0

Year:	1995
County Code:	19
Air Basin:	SC
Facility ID:	13681
Air District Name:	SC
SIC Code:	3479
Air District Name:	SOUTH COAST AQMD
Community Health Air Pollution Info System:	Not reported
Consolidated Emission Reporting Rule:	Not reported
Total Organic Hydrocarbon Gases Tons/Yr:	4
Reactive Organic Gases Tons/Yr:	2
Carbon Monoxide Emissions Tons/Yr:	0
NOX - Oxides of Nitrogen Tons/Yr:	0
SOX - Oxides of Sulphur Tons/Yr:	0
Particulate Matter Tons/Yr:	0
Part. Matter 10 Micrometers and Smllr Tons/Yr:	0

Year:	1996
County Code:	19
Air Basin:	SC
Facility ID:	13681
Air District Name:	SC
SIC Code:	3479
Air District Name:	SOUTH COAST AQMD
Community Health Air Pollution Info System:	Not reported
Consolidated Emission Reporting Rule:	Not reported
Total Organic Hydrocarbon Gases Tons/Yr:	3
Reactive Organic Gases Tons/Yr:	3
Carbon Monoxide Emissions Tons/Yr:	0
NOX - Oxides of Nitrogen Tons/Yr:	0
SOX - Oxides of Sulphur Tons/Yr:	0
Particulate Matter Tons/Yr:	0
Part. Matter 10 Micrometers and Smllr Tons/Yr:	0

Year:	1997
County Code:	19
Air Basin:	SC
Facility ID:	13681
Air District Name:	SC
SIC Code:	3479
Air District Name:	SOUTH COAST AQMD
Community Health Air Pollution Info System:	Not reported
Consolidated Emission Reporting Rule:	Not reported
Total Organic Hydrocarbon Gases Tons/Yr:	3

PAINTING & STRIPPING CORP (Continued) **1000322407**

Reactive Organic Gases Tons/Yr:	2
Carbon Monoxide Emissions Tons/Yr:	0
NOX - Oxides of Nitrogen Tons/Yr:	0
SOX - Oxides of Sulphur Tons/Yr:	0
Particulate Matter Tons/Yr:	0
Part. Matter 10 Micrometers and Smllr Tons/Yr:	0

Year:	1998
County Code:	19
Air Basin:	SC
Facility ID:	13681
Air District Name:	SC
SIC Code:	3479
Air District Name:	SOUTH COAST AQMD
Community Health Air Pollution Info System:	Not reported
Consolidated Emission Reporting Rule:	Not reported
Total Organic Hydrocarbon Gases Tons/Yr:	2
Reactive Organic Gases Tons/Yr:	2
Carbon Monoxide Emissions Tons/Yr:	0
NOX - Oxides of Nitrogen Tons/Yr:	0
SOX - Oxides of Sulphur Tons/Yr:	0
Particulate Matter Tons/Yr:	0
Part. Matter 10 Micrometers and Smllr Tons/Yr:	0

Year:	1999
County Code:	19
Air Basin:	SC
Facility ID:	13681
Air District Name:	SC
SIC Code:	3479
Air District Name:	SOUTH COAST AQMD
Community Health Air Pollution Info System:	Not reported
Consolidated Emission Reporting Rule:	Not reported
Total Organic Hydrocarbon Gases Tons/Yr:	3
Reactive Organic Gases Tons/Yr:	2
Carbon Monoxide Emissions Tons/Yr:	0
NOX - Oxides of Nitrogen Tons/Yr:	0
SOX - Oxides of Sulphur Tons/Yr:	0
Particulate Matter Tons/Yr:	0
Part. Matter 10 Micrometers and Smllr Tons/Yr:	0

Year:	2000
County Code:	19
Air Basin:	SC
Facility ID:	13681
Air District Name:	SC
SIC Code:	3479
Air District Name:	SOUTH COAST AQMD
Community Health Air Pollution Info System:	Not reported
Consolidated Emission Reporting Rule:	Not reported
Total Organic Hydrocarbon Gases Tons/Yr:	3
Reactive Organic Gases Tons/Yr:	2
Carbon Monoxide Emissions Tons/Yr:	0
NOX - Oxides of Nitrogen Tons/Yr:	0
SOX - Oxides of Sulphur Tons/Yr:	0
Particulate Matter Tons/Yr:	0
Part. Matter 10 Micrometers and Smllr Tons/Yr:	0

PAINTING & STRIPPING CORP (Continued) **1000322407**

Year:	2001
County Code:	19
Air Basin:	SC
Facility ID:	13681
Air District Name:	SC
SIC Code:	3479
Air District Name:	SOUTH COAST AQMD
Community Health Air Pollution Info System:	Not reported
Consolidated Emission Reporting Rule:	Not reported
Total Organic Hydrocarbon Gases Tons/Yr:	3
Reactive Organic Gases Tons/Yr:	2
Carbon Monoxide Emissions Tons/Yr:	0
NOX - Oxides of Nitrogen Tons/Yr:	0
SOX - Oxides of Sulphur Tons/Yr:	0
Particulate Matter Tons/Yr:	0
Part. Matter 10 Micrometers and Smllr Tons/Yr:	0

HAZNET:

envid:	1000322407
Year:	2006
GEPAID:	CAD981395668
Contact:	RONALD USREY PRESIDENT
Telephone:	5629461521
Mailing Name:	Not reported
Mailing Address:	10051 GREENLEAF AVE
Mailing City,St,Zip:	SANTA FE SPRINGS, CA 906703413
Gen County:	Not reported
TSD EPA ID:	CAD008364432
TSD County:	Not reported
Waste Category:	Unspecified solvent mixture
Disposal Method:	Treatment, Tank
Tons:	0.91
Cat Decode:	Not reported
Method Decode:	Not reported
Facility County:	Los Angeles

envid:	1000322407
Year:	2006
GEPAID:	CAD981395668
Contact:	RONALD USREY PRESIDENT
Telephone:	5629461521
Mailing Name:	Not reported
Mailing Address:	10051 GREENLEAF AVE
Mailing City,St,Zip:	SANTA FE SPRINGS, CA 906703413
Gen County:	Not reported
TSD EPA ID:	CAD008364432
TSD County:	Not reported
Waste Category:	Unspecified solvent mixture
Disposal Method:	Fuel Blending Prior To Energy Recovery At Another Site
Tons:	0.22
Cat Decode:	Not reported
Method Decode:	Not reported
Facility County:	Los Angeles

envid:	1000322407
Year:	2006
GEPAID:	CAD981395668

PAINTING & STRIPPING CORP (Continued) **1000322407**

Contact: RONALD USREY PRESIDENT
Telephone: 5629461521
Mailing Name: Not reported
Mailing Address: 10051 GREENLEAF AVE
Mailing City,St,Zip: SANTA FE SPRINGS, CA 906703413
Gen County: Not reported
TSD EPA ID: CAD008364432
TSD County: Not reported
Waste Category: Unspecified solvent mixture
Disposal Method: Treatment, Tank
Tons: 1.25
Cat Decode: Not reported
Method Decode: Not reported
Facility County: Los Angeles

envid: 1000322407
Year: 2006
GEPAID: CAD981395668
Contact: RONALD USREY PRESIDENT
Telephone: 5629461521
Mailing Name: Not reported
Mailing Address: 10051 GREENLEAF AVE
Mailing City,St,Zip: SANTA FE SPRINGS, CA 906703413
Gen County: Not reported
TSD EPA ID: CAD008364432
TSD County: Not reported
Waste Category: Unspecified solvent mixture
Disposal Method: Treatment, Tank
Tons: 1.14
Cat Decode: Not reported
Method Decode: Not reported
Facility County: Los Angeles

envid: 1000322407
Year: 2006
GEPAID: CAD981395668
Contact: RONALD USREY PRESIDENT
Telephone: 5629461521
Mailing Name: Not reported
Mailing Address: 10051 GREENLEAF AVE
Mailing City,St,Zip: SANTA FE SPRINGS, CA 906703413
Gen County: Not reported
TSD EPA ID: CAD008364432
TSD County: Not reported
Waste Category: Unspecified solvent mixture
Disposal Method: Storage, Bulking, And/Or Transfer Off Site--No Treatment/Reovery (H010-H129) Or (H131-H135)
Tons: 0.02
Cat Decode: Not reported
Method Decode: Not reported
Facility County: Los Angeles

Click this hyperlink while viewing on your computer to access
27 additional CA_HAZNET: record(s) in the EDR Site Report.

LOS ANGELES CO. HMS:
Region: LA

PAINTING & STRIPPING CORP (Continued) **1000322407**

Permit Category: I
Facility Id: 004179-I04330
Facility Type: 01
Facility Status: Closed
Area: 1H
Permit Number: 000006456
Permit Status: Closed

O100 **ACCURATE METALLURGICAL** **CA SWEEPS UST** **S106922388**
SSW **10005 FREEMAN AVE** **N/A**
< 1/8 **SANTE FE SPRINGS, CA**
0.113 mi.
599 ft. **Site 1 of 4 in cluster O**

Relative: **Higher**
Actual: **162 ft.**

SWEEPS UST:
Status: Active
Comp Number: 2763
Number: 9
Board Of Equalization: 44-007665
Referral Date: 06-30-89
Action Date: Not reported
Created Date: 06-30-89
Owner Tank Id: Not reported
SWRCB Tank Id: 19-000-002763-000001
Tank Status: A
Capacity: Not reported
Active Date: 06-30-89
Tank Use: UNKNOWN
STG: W
Content: Not reported
Number Of Tanks: 3

Status: Active
Comp Number: 2763
Number: 9
Board Of Equalization: 44-007665
Referral Date: 06-30-89
Action Date: Not reported
Created Date: 06-30-89
Owner Tank Id: Not reported
SWRCB Tank Id: 19-000-002763-000002
Tank Status: A
Capacity: Not reported
Active Date: 06-30-89
Tank Use: UNKNOWN
STG: W
Content: Not reported
Number Of Tanks: Not reported

Status: Active
Comp Number: 2763
Number: 9
Board Of Equalization: 44-007665
Referral Date: 06-30-89
Action Date: Not reported
Created Date: 06-30-89
Owner Tank Id: Not reported
SWRCB Tank Id: 19-000-002763-000003

ACCURATE METALLURGICAL (Continued) **S106922388**

Tank Status:	A
Capacity:	Not reported
Active Date:	06-30-89
Tank Use:	UNKNOWN
STG:	W
Content:	Not reported
Number Of Tanks:	Not reported

O101 **EXOVA** **RCRA-LQG** **1014386923**
SW **10005 FREEMAN AVE.** **CAL000313772**
< 1/8 **SANTA FE SPRINGS, CA 90670**
0.116 mi.
611 ft. **Site 2 of 4 in cluster O**

Relative:
Higher

Actual:
162 ft.

RCRA-LQG:

Date form received by agency:	08/24/2010
Facility name:	EXOVA
Facility address:	10005 FREEMAN AVE. SANTA FE SPRINGS, CA 90670
EPA ID:	CAL000313772
Contact:	WILLIAM H METCALF
Contact address:	10005 FREEMAN AVE. SANTA FE SPRINGS, CA 90670
Contact country:	US
Contact telephone:	562-946-1721
Telephone ext.:	256
Contact email:	BILL.METCALF@EXOVA.COM
EPA Region:	09
Classification:	Large Quantity Generator
Description:	Handler: generates 1,000 kg or more of hazardous waste during any calendar month; or generates more than 1 kg of acutely hazardous waste during any calendar month; or generates more than 100 kg of any residue or contaminated soil, waste or other debris resulting from the cleanup of a spill, into or on any land or water, of acutely hazardous waste during any calendar month; or generates 1 kg or less of acutely hazardous waste during any calendar month, and accumulates more than 1 kg of acutely hazardous waste at any time; or generates 100 kg or less of any residue or contaminated soil, waste or other debris resulting from the cleanup of a spill, into or on any land or water, of acutely hazardous waste during any calendar month, and accumulates more than 100 kg of that material at any time

Owner/Operator Summary:

Owner/operator name:	EXOVA
Owner/operator address:	Not reported Not reported
Owner/operator country:	Not reported
Owner/operator telephone:	Not reported
Owner/operator email:	Not reported
Owner/operator fax:	Not reported
Owner/operator extension:	Not reported
Legal status:	Private
Owner/Operator Type:	Operator
Owner/Op start date:	10/01/2008
Owner/Op end date:	Not reported
Owner/operator name:	PAUL G. MACMILLIN

EXOVA (Continued) **1014386923**

Owner/operator address: PO BOX 8187
NEWPORT BEACH, CA 92658
Owner/operator country: US
Owner/operator telephone: Not reported
Owner/operator email: Not reported
Owner/operator fax: Not reported
Owner/operator extension: Not reported
Legal status: Private
Owner/Operator Type: Owner
Owner/Op start date: 08/16/2006
Owner/Op end date: Not reported

Handler Activities Summary:
U.S. importer of hazardous waste: No
Mixed waste (haz. and radioactive): No
Recycler of hazardous waste: No
Transporter of hazardous waste: No
Treater, storer or disposer of HW: No
Underground injection activity: No
On-site burner exemption: No
Furnace exemption: No
Used oil fuel burner: No
Used oil processor: No
User oil refiner: No
Used oil fuel marketer to burner: No
Used oil Specification marketer: No
Used oil transfer facility: No
Used oil transporter: No

. Waste code: 171
. Waste name: Metal sludge (see 121)

. Waste code: 221
. Waste name: Waste oil and mixed oil

. Waste code: 223
. Waste name: Unspecified oil-containing waste

. Waste code: D006
. Waste name: CADMIUM

. Waste code: D007
. Waste name: CHROMIUM

. Waste code: D009
. Waste name: MERCURY

Violation Status: No violations found

O102 **EXOVA INC** **RCRA-LQG** **1016954577**
SW **10005 FREEMAN AVE** **CAL000348309**
< 1/8 **SANTA FE SPRINGS, CA 90670**
0.116 mi.
611 ft. **Site 3 of 4 in cluster O**

Relative:
Higher

Actual:
162 ft.

RCRA-LQG:

Date form received by agency:	03/01/2014
Facility name:	EXOVA INC
Facility address:	10005 FREEMAN AVE SANTA FE SPRINGS, CA 90670
EPA ID:	CAL000348309
Mailing address:	FREEMAN AVE SANTA FE SPRINGS, CA 90670
Contact:	SALVATORE J GALLUZZO
Contact address:	FREEMAN AVE SANTA FE SPRINGS, CA 90670
Contact country:	Not reported
Contact telephone:	000-000-0000
Telephone ext.:	72272
Contact email:	SAL.GALLUZZO@AOL.COM
EPA Region:	09
Classification:	Large Quantity Generator
Description:	Handler: generates 1,000 kg or more of hazardous waste during any calendar month; or generates more than 1 kg of acutely hazardous waste during any calendar month; or generates more than 100 kg of any residue or contaminated soil, waste or other debris resulting from the cleanup of a spill, into or on any land or water, of acutely hazardous waste during any calendar month; or generates 1 kg or less of acutely hazardous waste during any calendar month, and accumulates more than 1 kg of acutely hazardous waste at any time; or generates 100 kg or less of any residue or contaminated soil, waste or other debris resulting from the cleanup of a spill, into or on any land or water, of acutely hazardous waste during any calendar month, and accumulates more than 100 kg of that material at any time

Owner/Operator Summary:

Owner/operator name:	PAUL MACMILLIN
Owner/operator address:	PO BOX 7187 NEWPORT BEACH, CA 92658
Owner/operator country:	Not reported
Owner/operator telephone:	714-612-3489
Owner/operator email:	Not reported
Owner/operator fax:	Not reported
Owner/operator extension:	Not reported
Legal status:	Private
Owner/Operator Type:	Owner
Owner/Op start date:	06/17/2004
Owner/Op end date:	Not reported
Owner/operator name:	EXOVA INC
Owner/operator address:	Not reported Not reported
Owner/operator country:	Not reported
Owner/operator telephone:	Not reported
Owner/operator email:	Not reported
Owner/operator fax:	Not reported
Owner/operator extension:	Not reported
Legal status:	Private

EXOVA INC (Continued) **1016954577**

Owner/Operator Type: Operator
Owner/Op start date: 03/10/2009
Owner/Op end date: Not reported

Handler Activities Summary:
U.S. importer of hazardous waste: No
Mixed waste (haz. and radioactive): No
Recycler of hazardous waste: No
Transporter of hazardous waste: No
Treater, storer or disposer of HW: No
Underground injection activity: No
On-site burner exemption: No
Furnace exemption: No
Used oil fuel burner: No
Used oil processor: No
User oil refiner: No
Used oil fuel marketer to burner: No
Used oil Specification marketer: No
Used oil transfer facility: No
Used oil transporter: No

. Waste code: D002
. Waste name: CORROSIVE WASTE

Violation Status: No violations found

P103 **SOUTHWEST MACHINERY CO INC** **RCRA-SQG** **1000595122**
North **9501 SANTA FE SPRINGS RD** **FINDS** **CAD983590159**
< 1/8 **SANTA FE SPRINGS, CA 90670** **ECHO**
0.118 mi.
622 ft. **Site 1 of 8 in cluster P**

Relative: **Lower**
Actual: **151 ft.**

RCRA-SQG:
Date form received by agency: 07/10/1991
Facility name: SOUTHWEST MACHINERY CO INC
Facility address: 9501 SANTA FE SPRINGS RD
SANTA FE SPRINGS, CA 90670
EPA ID: CAD983590159
Mailing address: SANTA FE SPRINGS RD
SANTA FE SPRINGS, CA 90670
Contact: DERDING BILL
Contact address: 9501 SANTA FE SPRINGS RD
SANTA FE SPRINGS, CA 90670
Contact country: US
Contact telephone: 213-946-6604
Contact email: Not reported
EPA Region: 09
Classification: Small Small Quantity Generator
Description: Handler: generates more than 100 and less than 1000 kg of hazardous waste during any calendar month and accumulates less than 6000 kg of hazardous waste at any time; or generates 100 kg or less of hazardous waste during any calendar month, and accumulates more than 1000 kg of hazardous waste at any time

Owner/Operator Summary:
Owner/operator name: SOUTHWEST MACHINERY CO INC
Owner/operator address: NOT REQUIRED
NOT REQUIRED, ME 99999

SOUTHWEST MACHINERY CO INC (Continued) **1000595122**

Owner/operator country: Not reported
Owner/operator telephone: 415-555-1212
Owner/operator email: Not reported
Owner/operator fax: Not reported
Owner/operator extension: Not reported
Legal status: Private
Owner/Operator Type: Owner
Owner/Op start date: Not reported
Owner/Op end date: Not reported

Owner/operator name: NOT REQUIRED
Owner/operator address: NOT REQUIRED
NOT REQUIRED, ME 99999
Owner/operator country: Not reported
Owner/operator telephone: 415-555-1212
Owner/operator email: Not reported
Owner/operator fax: Not reported
Owner/operator extension: Not reported
Legal status: Private
Owner/Operator Type: Operator
Owner/Op start date: Not reported
Owner/Op end date: Not reported

Handler Activities Summary:
U.S. importer of hazardous waste: No
Mixed waste (haz. and radioactive): No
Recycler of hazardous waste: No
Transporter of hazardous waste: No
Treater, storer or disposer of HW: No
Underground injection activity: No
On-site burner exemption: No
Furnace exemption: No
Used oil fuel burner: No
Used oil processor: No
User oil refiner: No
Used oil fuel marketer to burner: No
Used oil Specification marketer: No
Used oil transfer facility: No
Used oil transporter: No

Violation Status: No violations found

FINDS:

Registry ID: 110002850004

Environmental Interest/Information System
RCRAInfo is a national information system that supports the Resource Conservation and Recovery Act (RCRA) program through the tracking of events and activities related to facilities that generate, transport, and treat, store, or dispose of hazardous waste. RCRAInfo allows RCRA program staff to track the notification, permit, compliance, and corrective action activities required under RCRA.

Click this hyperlink while viewing on your computer to access additional FINDS: detail in the EDR Site Report.

SOUTHWEST MACHINERY CO INC (Continued) **1000595122**

ECHO:
Envid: 1000595122
Registry ID: 110002850004
DFR URL: http://echo.epa.gov/detailed-facility-report?fid=110002850004

N104 **CUSTOM MFG L L C** **RCRA-SQG 1004675963**
SSE **12946 LOS NIETOS RD** **FINDS CAR000079269**
< 1/8 **SANTA FE SPRINGS, CA 90670** **ECHO**
0.121 mi.
641 ft. **Site 4 of 13 in cluster N**

Relative: Higher
Actual: 160 ft.

RCRA-SQG:
Date form received by agency: 07/31/2000
Facility name: CUSTOM MFG L L C
Facility address: 12946 LOS NIETOS RD
SANTA FE SPRINGS, CA 90670
EPA ID: CAR000079269
Contact: SAL GOMEZ
Contact address: 12946 LOS NIETOS RD
SANTA FE SPRINGS, CA 90670
Contact country: US
Contact telephone: 562-944-0245
Contact email: Not reported
EPA Region: 09
Classification: Small Small Quantity Generator
Description: Handler: generates more than 100 and less than 1000 kg of hazardous waste during any calendar month and accumulates less than 6000 kg of hazardous waste at any time; or generates 100 kg or less of hazardous waste during any calendar month, and accumulates more than 1000 kg of hazardous waste at any time

Owner/Operator Summary:
Owner/operator name: WALTER MASON
Owner/operator address: 12946 LOS NIETOS RD
SANTA FE SPRINGS, CA 90670
Owner/operator country: Not reported
Owner/operator telephone: 562-944-0245
Owner/operator email: Not reported
Owner/operator fax: Not reported
Owner/operator extension: Not reported
Legal status: Private
Owner/Operator Type: Owner
Owner/Op start date: Not reported
Owner/Op end date: Not reported

Handler Activities Summary:
U.S. importer of hazardous waste: No
Mixed waste (haz. and radioactive): No
Recycler of hazardous waste: No
Transporter of hazardous waste: No
Treater, storer or disposer of HW: No
Underground injection activity: No
On-site burner exemption: No
Furnace exemption: No
Used oil fuel burner: No
Used oil processor: No

CUSTOM MFG L L C (Continued) **1004675963**

User oil refiner: No
Used oil fuel marketer to burner: No
Used oil Specification marketer: No
Used oil transfer facility: No
Used oil transporter: No

. Waste code: D001
. Waste name: IGNITABLE WASTE

. Waste code: D018
. Waste name: BENZENE

. Waste code: D039
. Waste name: TETRACHLOROETHYLENE

. Waste code: D040
. Waste name: TRICHLORETHYLENE

Violation Status: No violations found

FINDS:

Registry ID: 110002941167

Environmental Interest/Information System
RCRAInfo is a national information system that supports the Resource Conservation and Recovery Act (RCRA) program through the tracking of events and activities related to facilities that generate, transport, and treat, store, or dispose of hazardous waste. RCRAInfo allows RCRA program staff to track the notification, permit, compliance, and corrective action activities required under RCRA.

Click this hyperlink while viewing on your computer to access additional FINDS: detail in the EDR Site Report.

ECHO:
Envid: 1004675963
Registry ID: 110002941167
DFR URL: http://echo.epa.gov/detailed-facility-report?fid=110002941167

N105 **CHEVRON - CONARD SITE** **CA CPS-SLIC** **S106485630**
SSE **SHOEMAKER AVE** **N/A**
< 1/8 **SANTA FE SPRINGS, CA 90670**
0.124 mi.
653 ft. **Site 5 of 13 in cluster N**

Relative:
Higher

Actual:
159 ft.

CPS-SLIC:
Region: STATE
Facility Status: **Completed - Case Closed**
Status Date: 02/08/1997
Global Id: SLT43363361
Lead Agency: LOS ANGELES RWQCB (REGION 4)
Lead Agency Case Number: Not reported
Latitude: 33.946165
Longitude: -118.054188
Case Type: Cleanup Program Site
Case Worker: AMT

CHEVRON - CONARD SITE (Continued) **S106485630**

Local Agency: Not reported
RB Case Number: 0574
File Location: Not reported
Potential Media Affected: Not reported
Potential Contaminants of Concern: Not reported
Site History: Not reported

Click here to access the California GeoTracker records for this facility:

N106 **TERRYS SWEEPING SERVICE** **RCRA-SQG** **1000594528**
SSE **13009 LOS NIETOS RD K** **FINDS** **CAD983583618**
< 1/8 **SANTA FE SPRINGS, CA 90670** **ECHO**
0.125 mi. **CA LOS ANGELES CO. HMS**
658 ft. **Site 6 of 13 in cluster N**

Relative: Higher
Actual: 159 ft.

RCRA-SQG:
Date form received by agency: 06/06/1991
Facility name: TERRYS SWEEPING SERVICE
Facility address: 13009 LOS NIETOS RD K
SANTA FE SPRINGS, CA 90670
EPA ID: CAD983583618
Contact: RON JOHNSON
Contact address: 13009 LOS NIETOS RD K
SANTA FE SPRINGS, CA 90670
Contact country: US
Contact telephone: 213-943-1716
Contact email: Not reported
EPA Region: 09
Classification: Small Small Quantity Generator
Description: Handler: generates more than 100 and less than 1000 kg of hazardous waste during any calendar month and accumulates less than 6000 kg of hazardous waste at any time; or generates 100 kg or less of hazardous waste during any calendar month, and accumulates more than 1000 kg of hazardous waste at any time

Owner/Operator Summary:
Owner/operator name: TERRYS SWEEPING SVC
Owner/operator address: 13009 LOS NIETOS RD K
SANTA FE SPRINGS, CA 90670
Owner/operator country: Not reported
Owner/operator telephone: 213-943-1716
Owner/operator email: Not reported
Owner/operator fax: Not reported
Owner/operator extension: Not reported
Legal status: Private
Owner/Operator Type: Owner
Owner/Op start date: Not reported
Owner/Op end date: Not reported

Handler Activities Summary:
U.S. importer of hazardous waste: No
Mixed waste (haz. and radioactive): No
Recycler of hazardous waste: No
Transporter of hazardous waste: No
Treater, storer or disposer of HW: No
Underground injection activity: No
On-site burner exemption: No

TERRYS SWEEPING SERVICE (Continued) **1000594528**

Furnace exemption: No
Used oil fuel burner: No
Used oil processor: No
User oil refiner: No
Used oil fuel marketer to burner: No
Used oil Specification marketer: No
Used oil transfer facility: No
Used oil transporter: No

Violation Status: No violations found

FINDS:

Registry ID: 110002845324

Environmental Interest/Information System
RCRAInfo is a national information system that supports the Resource Conservation and Recovery Act (RCRA) program through the tracking of events and activities related to facilities that generate, transport, and treat, store, or dispose of hazardous waste. RCRAInfo allows RCRA program staff to track the notification, permit, compliance, and corrective action activities required under RCRA.

Click this hyperlink while viewing on your computer to access additional FINDS: detail in the EDR Site Report.

ECHO:
Envid: 1000594528
Registry ID: 110002845324
DFR URL: http://echo.epa.gov/detailed-facility-report?fid=110002845324

LOS ANGELES CO. HMS:
Region: LA
Permit Category: I
Facility Id: 003681-I03806
Facility Type: 01
Facility Status: Closed
Area: 1H
Permit Number: 00004681X
Permit Status: Closed

Region: LA
Permit Category: Not reported
Facility Id: 003681-003806
Facility Type: Not reported
Facility Status: Closed
Area: 1H
Permit Number: Not reported
Permit Status: Not reported

N107
SSE
< 1/8
0.125 mi.
658 ft.

Relative:
Higher

Actual:
159 ft.

CITY STEEL TREATING INC
13007 LOS NIETOS RD
SANTA FE SPRINGS, CA 90670

Site 7 of 13 in cluster N

RCRA-SQG
FINDS
ECHO
CA HAZNET
CA WDS
CA CIWQS

1000440803
CAD981983554

RCRA-SQG:

Date form received by agency:	09/01/1996
Facility name:	CITY STEEL TREATING INC
Facility address:	13007 LOS NIETOS RD SANTA FE SPRINGS, CA 90670
EPA ID:	CAD981983554
Contact:	Not reported
Contact address:	Not reported Not reported
Contact country:	US
Contact telephone:	Not reported
Contact email:	Not reported
EPA Region:	09
Classification:	Small Small Quantity Generator
Description:	Handler: generates more than 100 and less than 1000 kg of hazardous waste during any calendar month and accumulates less than 6000 kg of hazardous waste at any time; or generates 100 kg or less of hazardous waste during any calendar month, and accumulates more than 1000 kg of hazardous waste at any time

Owner/Operator Summary:

Owner/operator name:	NINA SULLIVAN
Owner/operator address:	NOT REQUIRED NOT REQUIRED, ME 99999
Owner/operator country:	Not reported
Owner/operator telephone:	415-555-1212
Owner/operator email:	Not reported
Owner/operator fax:	Not reported
Owner/operator extension:	Not reported
Legal status:	Private
Owner/Operator Type:	Owner
Owner/Op start date:	Not reported
Owner/Op end date:	Not reported

Owner/operator name:	NOT REQUIRED
Owner/operator address:	NOT REQUIRED NOT REQUIRED, ME 99999
Owner/operator country:	Not reported
Owner/operator telephone:	415-555-1212
Owner/operator email:	Not reported
Owner/operator fax:	Not reported
Owner/operator extension:	Not reported
Legal status:	Private
Owner/Operator Type:	Operator
Owner/Op start date:	Not reported
Owner/Op end date:	Not reported

Handler Activities Summary:

U.S. importer of hazardous waste:	No
Mixed waste (haz. and radioactive):	No
Recycler of hazardous waste:	No

CITY STEEL TREATING INC (Continued) **1000440803**

Transporter of hazardous waste:	No
Treater, storer or disposer of HW:	No
Underground injection activity:	No
On-site burner exemption:	No
Furnace exemption:	No
Used oil fuel burner:	No
Used oil processor:	No
User oil refiner:	No
Used oil fuel marketer to burner:	No
Used oil Specification marketer:	No
Used oil transfer facility:	No
Used oil transporter:	No

Historical Generators:

Date form received by agency:	04/02/1987
Site name:	CITY STEEL TREATING INC
Classification:	Large Quantity Generator

Violation Status: No violations found

FINDS:

Registry ID: 110002764553

Environmental Interest/Information System

RCRAInfo is a national information system that supports the Resource Conservation and Recovery Act (RCRA) program through the tracking of events and activities related to facilities that generate, transport, and treat, store, or dispose of hazardous waste. RCRAInfo allows RCRA program staff to track the notification, permit, compliance, and corrective action activities required under RCRA.

Click this hyperlink while viewing on your computer to access additional FINDS: detail in the EDR Site Report.

ECHO:

Envid:	1000440803
Registry ID:	110002764553
DFR URL:	http://echo.epa.gov/detailed-facility-report?fid=110002764553

HAZNET:

envid:	1000440803
Year:	2004
GEPAID:	CAD981983554
Contact:	GEORGE C SULLIVAN
Telephone:	5629411246
Mailing Name:	Not reported
Mailing Address:	13007 LOS NIETOS RD
Mailing City,St,Zip:	SANTA FE SPRINGS, CA 906703013
Gen County:	Not reported
TSD EPA ID:	CAT080013352
TSD County:	Not reported
Waste Category:	Unspecified oil-containing waste
Disposal Method:	Recycler
Tons:	0.45

CITY STEEL TREATING INC (Continued) **1000440803**

Cat Decode:	Not reported
Method Decode:	Not reported
Facility County:	Los Angeles
envid:	1000440803
Year:	2003
GEPAID:	CAD981983554
Contact:	GEORGE C SULLIVAN
Telephone:	5629411246
Mailing Name:	Not reported
Mailing Address:	13007 LOS NIETOS RD
Mailing City,St,Zip:	SANTA FE SPRINGS, CA 906703013
Gen County:	Not reported
TSD EPA ID:	CAT080033681
TSD County:	Not reported
Waste Category:	Other organic solids
Disposal Method:	Recycler
Tons:	0.52
Cat Decode:	Not reported
Method Decode:	Not reported
Facility County:	Los Angeles
envid:	1000440803
Year:	2003
GEPAID:	CAD981983554
Contact:	GEORGE C SULLIVAN
Telephone:	5629411246
Mailing Name:	Not reported
Mailing Address:	13007 LOS NIETOS RD
Mailing City,St,Zip:	SANTA FE SPRINGS, CA 906703013
Gen County:	Not reported
TSD EPA ID:	CAT080013352
TSD County:	Not reported
Waste Category:	Unspecified oil-containing waste
Disposal Method:	Recycler
Tons:	0.68
Cat Decode:	Not reported
Method Decode:	Not reported
Facility County:	Los Angeles
envid:	1000440803
Year:	2003
GEPAID:	CAD981983554
Contact:	GEORGE C SULLIVAN
Telephone:	5629411246
Mailing Name:	Not reported
Mailing Address:	13007 LOS NIETOS RD
Mailing City,St,Zip:	SANTA FE SPRINGS, CA 906703013
Gen County:	Not reported
TSD EPA ID:	CAT080033681
TSD County:	Not reported
Waste Category:	Other inorganic solid waste
Disposal Method:	Recycler
Tons:	0.15
Cat Decode:	Not reported
Method Decode:	Not reported
Facility County:	Los Angeles

CITY STEEL TREATING INC (Continued) **1000440803**

envid: 1000440803
Year: 2003
GEPAID: CAD981983554
Contact: GEORGE C SULLIVAN
Telephone: 5629411246
Mailing Name: Not reported
Mailing Address: 13007 LOS NIETOS RD
Mailing City,St,Zip: SANTA FE SPRINGS, CA 906703013
Gen County: Not reported
TSD EPA ID: CAT080013352
TSD County: Not reported
Waste Category: Unspecified oil-containing waste
Disposal Method: Not reported
Tons: 0.22
Cat Decode: Not reported
Method Decode: Not reported
Facility County: Los Angeles

Click this hyperlink while viewing on your computer to access
54 additional CA_HAZNET: record(s) in the EDR Site Report.

WDS:
Facility ID: 4 19I003391
Facility Type: Other - Does not fall into the category of Municipal/Domestic, Industrial, Agricultural or Solid Waste (Class I, II or III)
Facility Status: Active - Any facility with a continuous or seasonal discharge that is under Waste Discharge Requirements.
NPDES Number: CAS000001 The 1st 2 characters designate the state. The remaining 7 are assigned by the Regional Board
Subregion: 4
Facility Telephone: 5629411246
Facility Contact: Sam Boyer
Agency Name: CITY STEEL TREATING INC
Agency Address: 13007 Los Nietos Rd
Agency City,St,Zip: Santa Fe Springs 90670
Agency Contact: Sam Bovar
Agency Telephone: Not reported
Agency Type: Private
SIC Code: 0
SIC Code 2: Not reported
Primary Waste Type: Not reported
Primary Waste: Not reported
Waste Type2: Not reported
Waste2: Not reported
Primary Waste Type: Not reported
Secondary Waste: Not reported
Secondary Waste Type: Not reported
Design Flow: 0
Baseline Flow: 0
Reclamation: Not reported
POTW: Not reported
Treat To Water: Minor Threat to Water Quality. A violation of a regional board order should cause a relatively minor impairment of beneficial uses compared to a major or minor threat. Not: All nurds without a TTWQ will be considered a minor threat to water quality unless coded at a higher Level. A Zero (0) may be used to code those NURDS that are found to represent no threat to water quality.

CITY STEEL TREATING INC (Continued) **1000440803**

Complexity: Category C - Facilities having no waste treatment systems, such as cooling water dischargers or thosewho must comply through best management practices, facilities with passive waste treatment and disposal systems, such as septic systems with subsurface disposal, or dischargers having waste storage systems with land disposal such as dairy waste ponds.

CIWQS:

Agency:	City Steel Treating
Agency Address:	13007 Los Nietos Rd, Santa Fe Springs, CA 90670
Place/Project Type:	Industrial - Metal Heat Treating
SIC/NAICS:	3398
Region:	4
Program:	INDSTW
Regulatory Measure Status:	Terminated
Regulatory Measure Type:	Storm water industrial
Order Number:	2014-0057-DWQ
WDID:	4 19I018661
NPDES Number:	CAS000001
Adoption Date:	Not reported
Effective Date:	02/25/2004
Termination Date:	03/24/2005
Expiration/Review Date:	Not reported
Design Flow:	Not reported
Major/Minor:	Not reported
Complexity:	Not reported
TTWQ:	Not reported
Enforcement Actions within 5 years:	0
Violations within 5 years:	0
Latitude:	33.94556
Longitude:	-118.05412

N108 **BARRYS LIFT SERVICE** **RCRA-SQG** **1000373121**
SSE **13009 LOSNIETOS RD** **FINDS** **CAD982497786**
< 1/8 **SANTA FE SPRINGS, CA 90670** **ECHO**
0.125 mi. **CA HAZNET**
658 ft. **Site 8 of 13 in cluster N**

Relative: **Higher**
Actual: **159 ft.**

RCRA-SQG:

Date form received by agency:	02/02/1990
Facility name:	BARRYS LIFT SERVICE
Facility address:	13009 LOSNIETOS RD SANTA FE SPRINGS, CA 90670
EPA ID:	CAD982497786
Contact:	ENVIRONMENTAL MANAGER
Contact address:	13009 LOSNIETOS RD SANTA FE SPRINGS, CA 90670
Contact country:	US
Contact telephone:	213-941-2169
Contact email:	Not reported
EPA Region:	09
Classification:	Small Small Quantity Generator
Description:	Handler: generates more than 100 and less than 1000 kg of hazardous waste during any calendar month and accumulates less than 6000 kg of hazardous waste at any time; or generates 100 kg or less of hazardous waste during any calendar month, and accumulates more than 1000 kg of hazardous waste at any time

BARRYS LIFT SERVICE (Continued) **1000373121**

Owner/Operator Summary:
Owner/operator name: NOT REQUIRED
Owner/operator address: NOT REQUIRED
NOT REQUIRED, ME 99999
Owner/operator country: Not reported
Owner/operator telephone: 415-555-1212
Owner/operator email: Not reported
Owner/operator fax: Not reported
Owner/operator extension: Not reported
Legal status: Private
Owner/Operator Type: Operator
Owner/Op start date: Not reported
Owner/Op end date: Not reported

Owner/operator name: BARRYS LIFT SERVICE
Owner/operator address: NOT REQUIRED
NOT REQUIRED, ME 99999
Owner/operator country: Not reported
Owner/operator telephone: 415-555-1212
Owner/operator email: Not reported
Owner/operator fax: Not reported
Owner/operator extension: Not reported
Legal status: Private
Owner/Operator Type: Owner
Owner/Op start date: Not reported
Owner/Op end date: Not reported

Handler Activities Summary:
U.S. importer of hazardous waste: No
Mixed waste (haz. and radioactive): No
Recycler of hazardous waste: No
Transporter of hazardous waste: No
Treater, storer or disposer of HW: No
Underground injection activity: No
On-site burner exemption: No
Furnace exemption: No
Used oil fuel burner: No
Used oil processor: No
User oil refiner: No
Used oil fuel marketer to burner: No
Used oil Specification marketer: No
Used oil transfer facility: No
Used oil transporter: No

Violation Status: No violations found

FINDS:

Registry ID: 110002832178

Environmental Interest/Information System
RCRAInfo is a national information system that supports the Resource Conservation and Recovery Act (RCRA) program through the tracking of events and activities related to facilities that generate, transport, and treat, store, or dispose of hazardous waste. RCRAInfo allows RCRA program staff to track the notification, permit, compliance, and corrective action activities required under RCRA.

BARRYS LIFT SERVICE (Continued) **1000373121**

Click this hyperlink while viewing on your computer to access additional FINDS: detail in the EDR Site Report.

ECHO:

Envid:	1000373121
Registry ID:	110002832178
DFR URL:	http://echo.epa.gov/detailed-facility-report?fid=110002832178

HAZNET:

envid:	1000373121
Year:	1998
GEPAID:	CAD982497786
Contact:	Not reported
Telephone:	0000000000
Mailing Name:	Not reported
Mailing Address:	13009 LOS NIETOS RD
Mailing City,St,Zip:	SANTA FE SPRINGS, CA 906703013
Gen County:	Not reported
TSD EPA ID:	CAD981696420
TSD County:	Not reported
Waste Category:	Oil/water separation sludge
Disposal Method:	Transfer Station
Tons:	.6255
Cat Decode:	Not reported
Method Decode:	Not reported
Facility County:	Los Angeles

P109 **TAURUS CHEMICAL AND CLEANING** **RCRA-SQG** **1000370500**
North **9441 SANTA FE SPRINGS RD** **CA HAZNET** **CAD981653207**
1/8-1/4 **SANTA FE SPRINGS, CA 90670**
0.133 mi.
701 ft. **Site 2 of 8 in cluster P**

Relative: **Lower**
Actual: **148 ft.**

RCRA-SQG:

Date form received by agency:	09/13/1986
Facility name:	TAURUS CHEMICAL AND CLEANING
Facility address:	9441 SANTA FE SPRINGS RD SANTA FE SPRINGS, CA 90670
EPA ID:	CAD981653207
Mailing address:	SANTA FE SPRINGS RD SANTA FE SPRINGS, CA 90670
Contact:	ENVIRONMENTAL MANAGER
Contact address:	9441 SANTA FE SPRINGS RD SANTA FE SPRINGS, CA 90670
Contact country:	US
Contact telephone:	213-944-6777
Contact email:	Not reported
EPA Region:	09
Classification:	Small Small Quantity Generator
Description:	Handler: generates more than 100 and less than 1000 kg of hazardous waste during any calendar month and accumulates less than 6000 kg of hazardous waste at any time; or generates 100 kg or less of hazardous waste during any calendar month, and accumulates more than 1000 kg of hazardous waste at any time

TAURUS CHEMICAL AND CLEANING (Continued) **1000370500**

Owner/Operator Summary:

Owner/operator name:	MATT ENTERPRISES
Owner/operator address:	NOT REQUIRED
	NOT REQUIRED, ME 99999
Owner/operator country:	Not reported
Owner/operator telephone:	415-555-1212
Owner/operator email:	Not reported
Owner/operator fax:	Not reported
Owner/operator extension:	Not reported
Legal status:	Private
Owner/Operator Type:	Owner
Owner/Op start date:	Not reported
Owner/Op end date:	Not reported

Owner/operator name:	NOT REQUIRED
Owner/operator address:	NOT REQUIRED
	NOT REQUIRED, ME 99999
Owner/operator country:	Not reported
Owner/operator telephone:	415-555-1212
Owner/operator email:	Not reported
Owner/operator fax:	Not reported
Owner/operator extension:	Not reported
Legal status:	Private
Owner/Operator Type:	Operator
Owner/Op start date:	Not reported
Owner/Op end date:	Not reported

Handler Activities Summary:

U.S. importer of hazardous waste:	No
Mixed waste (haz. and radioactive):	No
Recycler of hazardous waste:	No
Transporter of hazardous waste:	No
Treater, storer or disposer of HW:	No
Underground injection activity:	No
On-site burner exemption:	No
Furnace exemption:	No
Used oil fuel burner:	No
Used oil processor:	No
User oil refiner:	No
Used oil fuel marketer to burner:	No
Used oil Specification marketer:	No
Used oil transfer facility:	No
Used oil transporter:	No

Violation Status: No violations found

HAZNET:

envid:	1000370500
Year:	2006
GEPAID:	CAD981653207
Contact:	UNDELIVERABLE FEE FORM 1995 NJ
Telephone:	--
Mailing Name:	Not reported
Mailing Address:	9441 SANTA FE SPRINGS RD
Mailing City,St,Zip:	SANTA FE SPRINGS, CA 906700000
Gen County:	Not reported
TSD EPA ID:	CAT080013352

TAURUS CHEMICAL AND CLEANING (Continued) **1000370500**

TSD County:	Not reported
Waste Category:	Unspecified oil-containing waste
Disposal Method:	Recycler
Tons:	0.41
Cat Decode:	Not reported
Method Decode:	Not reported
Facility County:	Los Angeles

envid:	1000370500
Year:	2004
GEPAID:	CAD981653207
Contact:	UNDELIVERABLE FEE FORM 1995 NJ
Telephone:	--
Mailing Name:	Not reported
Mailing Address:	9441 SANTA FE SPRINGS RD
Mailing City,St,Zip:	SANTA FE SPRINGS, CA 906700000
Gen County:	Not reported
TSD EPA ID:	CAT080013352
TSD County:	Not reported
Waste Category:	Unspecified oil-containing waste
Disposal Method:	Not reported
Tons:	0.41
Cat Decode:	Not reported
Method Decode:	Not reported
Facility County:	Los Angeles

envid:	1000370500
Year:	2001
GEPAID:	CAD981653207
Contact:	UNDELIVERABLE FEE FORM 1995 NJ
Telephone:	--
Mailing Name:	Not reported
Mailing Address:	9441 SANTA FE SPRINGS RD
Mailing City,St,Zip:	SANTA FE SPRINGS, CA 906700000
Gen County:	Not reported
TSD EPA ID:	CAT080013352
TSD County:	Not reported
Waste Category:	Unspecified oil-containing waste
Disposal Method:	Recycler
Tons:	0.72
Cat Decode:	Not reported
Method Decode:	Not reported
Facility County:	Los Angeles

P110 **MATT ENTERPRISES INC** **RCRA-SQG** **1000391943**
North **9441 SANTA FE SPRINGS RD** **CAD009688045**
1/8-1/4 **SANTA FE SPRINGS, CA 90670**
0.133 mi.
701 ft. **Site 3 of 8 in cluster P**

Relative: **Lower**
Actual: **148 ft.**

RCRA-SQG:

Date form received by agency:	09/01/1996
Facility name:	MATT ENTERPRISES INC
Facility address:	9441 SANTA FE SPRINGS RD SANTA FE SPRINGS, CA 90670
EPA ID:	CAD009688045
Mailing address:	PO BOX 2963 SANTA FE SPRINGS, CA 90603

MATT ENTERPRISES INC (Continued) **1000391943**

Contact:	Not reported
Contact address:	Not reported
	Not reported
Contact country:	US
Contact telephone:	Not reported
Contact email:	Not reported
EPA Region:	09
Classification:	Small Small Quantity Generator
Description:	Handler: generates more than 100 and less than 1000 kg of hazardous waste during any calendar month and accumulates less than 6000 kg of hazardous waste at any time; or generates 100 kg or less of hazardous waste during any calendar month, and accumulates more than 1000 kg of hazardous waste at any time

Owner/Operator Summary:

Owner/operator name:	NOT REQUIRED
Owner/operator address:	NOT REQUIRED
	NOT REQUIRED, ME 99999
Owner/operator country:	Not reported
Owner/operator telephone:	415-555-1212
Owner/operator email:	Not reported
Owner/operator fax:	Not reported
Owner/operator extension:	Not reported
Legal status:	Private
Owner/Operator Type:	Operator
Owner/Op start date:	Not reported
Owner/Op end date:	Not reported

Owner/operator name:	MATT ENTERPRISES INC
Owner/operator address:	NOT REQUIRED
	NOT REQUIRED, ME 99999
Owner/operator country:	Not reported
Owner/operator telephone:	415-555-1212
Owner/operator email:	Not reported
Owner/operator fax:	Not reported
Owner/operator extension:	Not reported
Legal status:	Private
Owner/Operator Type:	Owner
Owner/Op start date:	Not reported
Owner/Op end date:	Not reported

Handler Activities Summary:

U.S. importer of hazardous waste:	No
Mixed waste (haz. and radioactive):	No
Recycler of hazardous waste:	No
Transporter of hazardous waste:	No
Treater, storer or disposer of HW:	No
Underground injection activity:	No
On-site burner exemption:	No
Furnace exemption:	No
Used oil fuel burner:	No
Used oil processor:	No
User oil refiner:	No
Used oil fuel marketer to burner:	No
Used oil Specification marketer:	No
Used oil transfer facility:	No

MATT ENTERPRISES INC (Continued) **1000391943**

Used oil transporter: No

Historical Generators:
Date form received by agency: 11/26/1985
Site name: MATT ENTERPRISES INC
Classification: Large Quantity Generator

Violation Status: No violations found

P111 **MATT ENTERPRISES INC** **RCRA-SQG** **1000168219**
North **9441 SANTA FE SPRINGS RD** **FINDS** **CAD020154076**
1/8-1/4 **SANTA FE SPRINGS, CA 90670** **ECHO**
0.133 mi.
701 ft. **Site 4 of 8 in cluster P**

Relative:
Lower

Actual:
148 ft.

RCRA-SQG:
Date form received by agency: 09/01/1996
Facility name: SPACE AGE CHEMICALS INC
Facility address: 9441 SANTA FE SPRINGS RD
SANTA FE SPRINGS, CA 90670
EPA ID: CAD020154076
Mailing address: SANTA FE SPRINGS RD
SANTA FE SPRINGS, CA 90670
Contact: Not reported
Contact address: Not reported
Not reported
Contact country: US
Contact telephone: Not reported
Contact email: Not reported
EPA Region: 09
Classification: Small Small Quantity Generator
Description: Handler: generates more than 100 and less than 1000 kg of hazardous waste during any calendar month and accumulates less than 6000 kg of hazardous waste at any time; or generates 100 kg or less of hazardous waste during any calendar month, and accumulates more than 1000 kg of hazardous waste at any time

Owner/Operator Summary:
Owner/operator name: LASATER ROBERT S & WITHROW SIDNEY L
Owner/operator address: NOT REQUIRED
NOT REQUIRED, ME 99999
Owner/operator country: Not reported
Owner/operator telephone: 415-555-1212
Owner/operator email: Not reported
Owner/operator fax: Not reported
Owner/operator extension: Not reported
Legal status: Private
Owner/Operator Type: Owner
Owner/Op start date: Not reported
Owner/Op end date: Not reported

Owner/operator name: NOT REQUIRED
Owner/operator address: NOT REQUIRED
NOT REQUIRED, ME 99999
Owner/operator country: Not reported
Owner/operator telephone: 415-555-1212
Owner/operator email: Not reported
Owner/operator fax: Not reported

MATT ENTERPRISES INC (Continued) **1000168219**

Owner/operator extension: Not reported
Legal status: Private
Owner/Operator Type: Operator
Owner/Op start date: Not reported
Owner/Op end date: Not reported

Handler Activities Summary:
U.S. importer of hazardous waste: No
Mixed waste (haz. and radioactive): No
Recycler of hazardous waste: No
Transporter of hazardous waste: No
Treater, storer or disposer of HW: No
Underground injection activity: No
On-site burner exemption: No
Furnace exemption: No
Used oil fuel burner: No
Used oil processor: No
User oil refiner: No
Used oil fuel marketer to burner: No
Used oil Specification marketer: No
Used oil transfer facility: No
Used oil transporter: No

Violation Status: No violations found

FINDS:

Registry ID: 110009529395

Environmental Interest/Information System
RCRAInfo is a national information system that supports the Resource Conservation and Recovery Act (RCRA) program through the tracking of events and activities related to facilities that generate, transport, and treat, store, or dispose of hazardous waste. RCRAInfo allows RCRA program staff to track the notification, permit, compliance, and corrective action activities required under RCRA.

Click this hyperlink while viewing on your computer to access additional FINDS: detail in the EDR Site Report.

ECHO:
Envid: 1000168219
Registry ID: 110009529395
DFR URL: http://echo.epa.gov/detailed-facility-report?fid=110009529395

P112 **MATT ENTERPRISES INC** **CA HIST UST** **1000725913**
North **9441 SANTA FE SPRINGS RD** **CA FID UST** **N/A**
1/8-1/4 **SANTA FE SPRINGS, CA 90670** **CA LOS ANGELES CO. HMS**
0.133 mi.
701 ft. **Site 5 of 8 in cluster P**

Relative:
Lower

Actual:
148 ft.

HIST UST:
File Number: 00027AC2
URL: http://geotracker.waterboards.ca.gov/ustpdfs/pdf/00027AC2.pdf
Region: STATE
Facility ID: 00000050579

MATT ENTERPRISES INC (Continued) **1000725913**

Facility Type: Other
Other Type: CHEMICAL COMPOUNDING
Contact Name: LARRY WHITROW
Telephone: 2139465537
Owner Name: MATT JAYICH
Owner Address: 430 PINEY LANE P.O. 1381
Owner City,St,Zip: BIG BEAR LAKE, CA 92315
Total Tanks: 0001

Tank Num: 001
Container Num: 1
Year Installed: 1972
Tank Capacity: 00001300
Tank Used for: WASTE
Type of Fuel: Not reported
Container Construction Thickness: 4
Leak Detection: Visual

Click here for Geo Tracker PDF:

CA FID UST:
Facility ID: 19054746
Regulated By: UTNKA
Regulated ID: 00050579
Cortese Code: Not reported
SIC Code: Not reported
Facility Phone: 8180000000
Mail To: Not reported
Mailing Address: 9441 S SANTA FE
Mailing Address 2: Not reported
Mailing City,St,Zip: SANTE FE SPRINGS
Contact: Not reported
Contact Phone: Not reported
DUNs Number: Not reported
NPDES Number: Not reported
EPA ID: Not reported
Comments: Not reported
Status: Active

LOS ANGELES CO. HMS:
Region: LA
Permit Category: Not reported
Facility Id: 002646-002732
Facility Type: Not reported
Facility Status: Closed
Area: 1H
Permit Number: Not reported
Permit Status: Not reported

Region: LA
Permit Category: I
Facility Id: 002646-I02732
Facility Type: 01
Facility Status: Closed
Area: 1H
Permit Number: 000003700

MATT ENTERPRISES INC (Continued) **1000725913**

Permit Status: Closed

113
NNE
1/8-1/4
0.133 mi.
701 ft.

Relative:
Lower

Actual:
150 ft.

FEDCO INC
9400 SANTA FE SPRINGS RD
SANTA FE SPRINGS, CA 90670

RCRA-SQG **1000176841**
CA SWEEPS UST **CAD982503138**
CA HIST UST
CA FID UST
CA CHMIRS
FINDS
ECHO
CA EMI
CA HAZNET
CA LOS ANGELES CO. HMS
CA NPDES
CA CIWQS

RCRA-SQG:

Date form received by agency:	07/18/1989
Facility name:	FEDCO INC
Facility address:	9400 SANTA FE SPRINGS RD SANTA FE SPRINGS, CA 90670
EPA ID:	CAD982503138
Mailing address:	9300 SANTA FE SPRINGS RD SANTA FE SPRINGS, CA 90670
Contact:	ENVIRONMENTAL MANAGER
Contact address:	9400 SANTA FE SPRINGS RD SANTA FE SPRINGS, CA 90670
Contact country:	US
Contact telephone:	213-903-3493
Contact email:	Not reported
EPA Region:	09
Classification:	Small Small Quantity Generator
Description:	Handler: generates more than 100 and less than 1000 kg of hazardous waste during any calendar month and accumulates less than 6000 kg of hazardous waste at any time; or generates 100 kg or less of hazardous waste during any calendar month, and accumulates more than 1000 kg of hazardous waste at any time

Owner/Operator Summary:

Owner/operator name:	NOT REQUIRED
Owner/operator address:	NOT REQUIRED NOT REQUIRED, ME 99999
Owner/operator country:	Not reported
Owner/operator telephone:	415-555-1212
Owner/operator email:	Not reported
Owner/operator fax:	Not reported
Owner/operator extension:	Not reported
Legal status:	Private
Owner/Operator Type:	Operator
Owner/Op start date:	Not reported
Owner/Op end date:	Not reported
Owner/operator name:	CORPORATION
Owner/operator address:	NOT REQUIRED NOT REQUIRED, ME 99999
Owner/operator country:	Not reported
Owner/operator telephone:	415-555-1212
Owner/operator email:	Not reported

FEDCO INC (Continued) **1000176841**

Owner/operator fax: Not reported
Owner/operator extension: Not reported
Legal status: Private
Owner/Operator Type: Owner
Owner/Op start date: Not reported
Owner/Op end date: Not reported

Handler Activities Summary:
U.S. importer of hazardous waste: No
Mixed waste (haz. and radioactive): No
Recycler of hazardous waste: No
Transporter of hazardous waste: No
Treater, storer or disposer of HW: No
Underground injection activity: No
On-site burner exemption: No
Furnace exemption: No
Used oil fuel burner: No
Used oil processor: No
User oil refiner: No
Used oil fuel marketer to burner: No
Used oil Specification marketer: No
Used oil transfer facility: No
Used oil transporter: No

Violation Status: No violations found

SWEEPS UST:
Status: Active
Comp Number: 11580
Number: 9
Board Of Equalization: 44-009370
Referral Date: 06-30-89
Action Date: Not reported
Created Date: 06-30-89
Owner Tank Id: Not reported
SWRCB Tank Id: 19-000-011580-000001
Tank Status: A
Capacity: Not reported
Active Date: 06-30-89
Tank Use: UNKNOWN
STG: W
Content: Not reported
Number Of Tanks: 2

Status: Active
Comp Number: 11580
Number: 9
Board Of Equalization: 44-009370
Referral Date: 06-30-89
Action Date: Not reported
Created Date: 06-30-89
Owner Tank Id: Not reported
SWRCB Tank Id: 19-000-011580-000002
Tank Status: A
Capacity: Not reported
Active Date: 06-30-89
Tank Use: UNKNOWN

FEDCO INC (Continued) **1000176841**

STG: W
Content: Not reported
Number Of Tanks: Not reported

HIST UST:
File Number: 00026700
URL: http://geotracker.waterboards.ca.gov/ustpdfs/pdf/00026700.pdf
Region: STATE
Facility ID: 00000020596
Facility Type: Other
Other Type: Not reported
Contact Name: Not reported
Telephone: 2139462511
Owner Name: FEDCO INC.,
Owner Address: 9300 SANTA FE SPRINGS ROAD
Owner City,St,Zip: SANTA FE SPRINGS, CA 90670
Total Tanks: 0002

Tank Num: 001
Container Num: 1
Year Installed: 1980
Tank Capacity: 00010000
Tank Used for: PRODUCT
Type of Fuel: UNLEADED
Container Construction Thickness: 1/4
Leak Detection: Stock Inventor, Pressure Test

Tank Num: 002
Container Num: 2
Year Installed: 1980
Tank Capacity: 00012000
Tank Used for: PRODUCT
Type of Fuel: DIESEL
Container Construction Thickness: 1/4
Leak Detection: Stock Inventor, Pressure Test

Click here for Geo Tracker PDF:

CA FID UST:
Facility ID: 19053053
Regulated By: UTNKA
Regulated ID: 00020596
Cortese Code: Not reported
SIC Code: Not reported
Facility Phone: 8180000000
Mail To: Not reported
Mailing Address: 9300 SANTA FE SPRINGS RD
Mailing Address 2: Not reported
Mailing City,St,Zip: SANTE FE SPRINGS
Contact: Not reported
Contact Phone: Not reported
DUNs Number: Not reported
NPDES Number: Not reported
EPA ID: Not reported
Comments: Not reported
Status: Active

FEDCO INC (Continued) **1000176841**

CHMIRS:

OES Incident Number:	1-6904
OES notification:	11/29/2001
OES Date:	Not reported
OES Time:	Not reported
Date Completed:	**Not reported**
Property Use:	Not reported
Agency Id Number:	Not reported
Agency Incident Number:	Not reported
Time Notified:	Not reported
Time Completed:	Not reported
Surrounding Area:	Not reported
Estimated Temperature:	Not reported
Property Management:	Not reported
More Than Two Substances Involved?:	Not reported
Resp Agncy Personel # Of Decontaminated:	Not reported
Responding Agency Personel # Of Injuries:	Not reported
Responding Agency Personel # Of Fatalities:	Not reported
Others Number Of Decontaminated:	Not reported
Others Number Of Injuries:	Not reported
Others Number Of Fatalities:	Not reported
Vehicle Make/year:	Not reported
Vehicle License Number:	Not reported
Vehicle State:	Not reported
Vehicle Id Number:	Not reported
CA DOT PUC/ICC Number:	Not reported
Company Name:	Not reported
Reporting Officer Name/ID:	Not reported
Report Date:	Not reported
Facility Telephone:	Not reported
Waterway Involved:	Yes
Waterway:	storm drain
Spill Site:	Not reported
Cleanup By:	Contractor
Containment:	Not reported
What Happened:	Not reported
Type:	Not reported
Measure:	Not reported
Other:	Not reported
Date/Time:	Not reported
Year:	2001
Agency:	Spill Center
Incident Date:	11/29/200112:00:00 AM
Admin Agency:	Santa Fe Springs Fire Department
Amount:	Not reported
Contained:	Yes
Site Type:	Merchant/Business
E Date:	Not reported
Substance:	diesel fuel;;;
Gallons:	20
Unknown:	0.000000
Substance #2:	Not reported
Substance #3:	Not reported
Evacuations:	0
Number of Injuries:	0
Number of Fatalities:	0
#1 Pipeline:	Not reported

FEDCO INC (Continued) **1000176841**

#2 Pipeline:	Not reported
#3 Pipeline:	Not reported
#1 Vessel >= 300 Tons:	Not reported
#2 Vessel >= 300 Tons:	Not reported
#3 Vessel >= 300 Tons:	Not reported
Evacs:	Not reported
Injuries:	Not reported
Fatals:	Not reported
Comments:	Not reported
Description:	Driver of truck hit a pole in a parking lot and punctured a saddletank. Unknown where the storm drain empties.

FINDS:

Registry ID: 110002834764

Environmental Interest/Information System

RCRAInfo is a national information system that supports the Resource Conservation and Recovery Act (RCRA) program through the tracking of events and activities related to facilities that generate, transport, and treat, store, or dispose of hazardous waste. RCRAInfo allows RCRA program staff to track the notification, permit, compliance, and corrective action activities required under RCRA.

Click this hyperlink while viewing on your computer to access additional FINDS: detail in the EDR Site Report.

ECHO:

Envid:	1000176841
Registry ID:	110002834764
DFR URL:	http://echo.epa.gov/detailed-facility-report?fid=110002834764

EMI:

Year:	1990
County Code:	19
Air Basin:	SC
Facility ID:	3827
Air District Name:	SC
SIC Code:	5311
Air District Name:	SOUTH COAST AQMD
Community Health Air Pollution Info System:	Not reported
Consolidated Emission Reporting Rule:	Not reported
Total Organic Hydrocarbon Gases Tons/Yr:	0
Reactive Organic Gases Tons/Yr:	0
Carbon Monoxide Emissions Tons/Yr:	0
NOX - Oxides of Nitrogen Tons/Yr:	0
SOX - Oxides of Sulphur Tons/Yr:	0
Particulate Matter Tons/Yr:	0
Part. Matter 10 Micrometers and Smllr Tons/Yr:	0

Year:	1993
County Code:	19
Air Basin:	SC
Facility ID:	3827

FEDCO INC (Continued) **1000176841**

Air District Name:	SC
SIC Code:	5311
Air District Name:	SOUTH COAST AQMD
Community Health Air Pollution Info System:	Not reported
Consolidated Emission Reporting Rule:	Not reported
Total Organic Hydrocarbon Gases Tons/Yr:	0
Reactive Organic Gases Tons/Yr:	0
Carbon Monoxide Emissions Tons/Yr:	0
NOX - Oxides of Nitrogen Tons/Yr:	0
SOX - Oxides of Sulphur Tons/Yr:	0
Particulate Matter Tons/Yr:	0
Part. Matter 10 Micrometers and Smllr Tons/Yr:	0

Year:	1995
County Code:	19
Air Basin:	SC
Facility ID:	3827
Air District Name:	SC
SIC Code:	5311
Air District Name:	SOUTH COAST AQMD
Community Health Air Pollution Info System:	Not reported
Consolidated Emission Reporting Rule:	Not reported
Total Organic Hydrocarbon Gases Tons/Yr:	0
Reactive Organic Gases Tons/Yr:	0
Carbon Monoxide Emissions Tons/Yr:	0
NOX - Oxides of Nitrogen Tons/Yr:	0
SOX - Oxides of Sulphur Tons/Yr:	0
Particulate Matter Tons/Yr:	0
Part. Matter 10 Micrometers and Smllr Tons/Yr:	0

HAZNET:

envid:	1000176841
Year:	1999
GEPAID:	CAD982503138
Contact:	FEDCO INC
Telephone:	0000000000
Mailing Name:	Not reported
Mailing Address:	12409 SLAUSON AVE SUITE J
Mailing City,St,Zip:	WHITTER, CA 908062621
Gen County:	Not reported
TSD EPA ID:	CAT000613893
TSD County:	Not reported
Waste Category:	Aqueous solution with total organic residues less than 10 percent
Disposal Method:	Transfer Station
Tons:	.1083
Cat Decode:	Not reported
Method Decode:	Not reported
Facility County:	Los Angeles

envid:	1000176841
Year:	1998
GEPAID:	CAD982503138
Contact:	FEDCO INC
Telephone:	0000000000
Mailing Name:	Not reported
Mailing Address:	12409 SLAUSON AVE SUITE J
Mailing City,St,Zip:	WHITTER, CA 908062621

FEDCO INC (Continued) **1000176841**

Gen County: Not reported
TSD EPA ID: CAT080013352
TSD County: Not reported
Waste Category: Tank bottom waste
Disposal Method: Recycler
Tons: 1.4595
Cat Decode: Not reported
Method Decode: Not reported
Facility County: Los Angeles

envid: 1000176841
Year: 1998
GEPAID: CAD982503138
Contact: FEDCO INC
Telephone: 0000000000
Mailing Name: Not reported
Mailing Address: 12409 SLAUSON AVE SUITE J
Mailing City,St,Zip: WHITTER, CA 908062621
Gen County: Not reported
TSD EPA ID: CAT000613893
TSD County: Not reported
Waste Category: Aqueous solution with total organic residues less than 10 percent
Disposal Method: Transfer Station
Tons: .0834
Cat Decode: Not reported
Method Decode: Not reported
Facility County: Los Angeles

envid: 1000176841
Year: 1996
GEPAID: CAD982503138
Contact: FEDCO INC
Telephone: 0000000000
Mailing Name: Not reported
Mailing Address: 12409 SLAUSON AVE SUITE J
Mailing City,St,Zip: WHITTER, CA 908062621
Gen County: Not reported
TSD EPA ID: CAT080022148
TSD County: Not reported
Waste Category: Unspecified oil-containing waste
Disposal Method: Transfer Station
Tons: .8500
Cat Decode: Not reported
Method Decode: Not reported
Facility County: Los Angeles

envid: 1000176841
Year: 1995
GEPAID: CAD982503138
Contact: FEDCO INC
Telephone: 0000000000
Mailing Name: Not reported
Mailing Address: 12409 SLAUSON AVE SUITE J
Mailing City,St,Zip: WHITTER, CA 908062621
Gen County: Not reported
TSD EPA ID: CAD093459485
TSD County: Not reported

FEDCO INC (Continued) **1000176841**

Waste Category: Unspecified solvent mixture
Disposal Method: Transfer Station
Tons: .0664
Cat Decode: Not reported
Method Decode: Not reported
Facility County: Los Angeles

Click this hyperlink while viewing on your computer to access
5 additional CA_HAZNET: record(s) in the EDR Site Report.

LOS ANGELES CO. HMS:
Region: LA
Permit Category: T
Facility Id: 011535-011580
Facility Type: 0
Facility Status: Closed
Area: 1H
Permit Number: 00003140T
Permit Status: Closed

NPDES:

Npdes Number:	CAS000001
Facility Status:	Active
Agency Id:	0
Region:	4
Regulatory Measure Id:	494105
Order No:	97-03-DWQ
Regulatory Measure Type:	Enrollee
Place Id:	Not reported
WDID:	4 19NEC003935
Program Type:	Industrial
Adoption Date Of Regulatory Measure:	Not reported
Effective Date Of Regulatory Measure:	01/17/2018
Expiration Date Of Regulatory Measure:	Not reported
Termination Date Of Regulatory Measure:	Not reported
Discharge Name:	E LOGISTICS CO
Discharge Address:	9400 SANTA FE SPRINGS RD
Discharge City:	SANTA FE SPRINGS
Discharge State:	California
Discharge Zip:	91108
RECEIVED DATE:	Not reported
PROCESSED DATE:	Not reported
STATUS CODE NAME:	Not reported
STATUS DATE:	Not reported
PLACE SIZE:	Not reported
PLACE SIZE UNIT:	Not reported
FACILITY CONTACT NAME:	Not reported
FACILITY CONTACT TITLE:	Not reported
FACILITY CONTACT PHONE:	Not reported
FACILITY CONTACT PHONE EXT:	Not reported
FACILITY CONTACT EMAIL:	Not reported
OPERATOR NAME:	Not reported
OPERATOR ADDRESS:	Not reported
OPERATOR CITY:	Not reported
OPERATOR STATE:	Not reported
OPERATOR ZIP:	Not reported

FEDCO INC (Continued) **1000176841**

OPERATOR CONTACT NAME:	Not reported
OPERATOR CONTACT TITLE:	Not reported
OPERATOR CONTACT PHONE:	Not reported
OPERATOR CONTACT PHONE EXT:	Not reported
OPERATOR CONTACT EMAIL:	Not reported
OPERATOR TYPE:	Not reported
DEVELOPER NAME:	Not reported
DEVELOPER ADDRESS:	Not reported
DEVELOPER CITY:	Not reported
DEVELOPER STATE:	Not reported
DEVELOPER ZIP:	Not reported
DEVELOPER CONTACT NAME:	Not reported
DEVELOPER CONTACT TITLE:	Not reported
CONSTYPE LINEAR UTILITY IND:	Not reported
EMERGENCY PHONE NO:	Not reported
EMERGENCY PHONE EXT:	Not reported
CONSTYPE ABOVE GROUND IND:	Not reported
CONSTYPE BELOW GROUND IND:	Not reported
CONSTYPE CABLE LINE IND:	Not reported
CONSTYPE COMM LINE IND:	Not reported
CONSTYPE COMMERTIAL IND:	Not reported
CONSTYPE ELECTRICAL LINE IND:	Not reported
CONSTYPE GAS LINE IND:	Not reported
CONSTYPE INDUSTRIAL IND:	Not reported
CONSTYPE OTHER DESRIPTION:	Not reported
CONSTYPE OTHER IND:	Not reported
CONSTYPE RECONS IND:	Not reported
CONSTYPE RESIDENTIAL IND:	Not reported
CONSTYPE TRANSPORT IND:	Not reported
CONSTYPE UTILITY DESCRIPTION:	Not reported
CONSTYPE UTILITY IND:	Not reported
CONSTYPE WATER SEWER IND:	Not reported
DIR DISCHARGE USWATER IND:	Not reported
RECEIVING WATER NAME:	Not reported
CERTIFIER NAME:	Not reported
CERTIFIER TITLE:	Not reported
CERTIFICATION DATE:	Not reported
PRIMARY SIC:	Not reported
SECONDARY SIC:	Not reported
TERTIARY SIC:	Not reported

CIWQS:

Agency:	E LOGISTICS CO
Agency Address:	9400 SANTA FE SPRINGS RD, Santa Fe Springs, CA 91108
Place/Project Type:	Industrial - General Warehousing and Storage
SIC/NAICS:	4225
Region:	4
Program:	INDSTW
Regulatory Measure Status:	Active
Regulatory Measure Type:	Storm water industrial
Order Number:	2014-0057-DWQ
WDID:	4 19NEC003935
NPDES Number:	CAS000001
Adoption Date:	Not reported
Effective Date:	01/17/2018
Termination Date:	Not reported
Expiration/Review Date:	Not reported

FEDCO INC (Continued) **1000176841**

Design Flow:	Not reported
Major/Minor:	Not reported
Complexity:	Not reported
TTWQ:	Not reported
Enforcement Actions within 5 years:	0
Violations within 5 years:	0
Latitude:	33.95269
Longitude:	-118.05509

O114 **GALAXY BRAZING CO., INC. - SANTA FE SPRINGS** **CA ENVIROSTOR** **S103619991**
SSW **10015 FREEMAN AVENUE** **CA EMI** **N/A**
1/8-1/4 **SANTA FE SPRINGS, CA 90670** **CA NPDES**
0.134 mi. **CA WDS**
710 ft. **Site 4 of 4 in cluster O** **CA CIWQS**

Relative: Higher

Actual: 162 ft.

ENVIROSTOR:

Facility ID:	71003318
Status:	Refer: Other Agency
Status Date:	Not reported
Site Code:	Not reported
Site Type:	Tiered Permit
Site Type Detailed:	Tiered Permit
Acres:	Not reported
NPL:	NO
Regulatory Agencies:	NONE SPECIFIED
Lead Agency:	NONE SPECIFIED
Program Manager:	Not reported
Supervisor:	Not reported
Division Branch:	Cleanup Chatsworth
Assembly:	57
Senate:	32
Special Program:	Not reported
Restricted Use:	NO
Site Mgmt Req:	NONE SPECIFIED
Funding:	Not reported
Latitude:	33.94656
Longitude:	-118.0587
APN:	NONE SPECIFIED
Past Use:	NONE SPECIFIED
Potential COC:	NONE SPECIFIED
Confirmed COC:	NONE SPECIFIED
Potential Description:	NONE SPECIFIED
Alias Name:	CAL000112966
Alias Type:	EPA Identification Number
Alias Name:	71003318
Alias Type:	Envirostor ID Number

Completed Info:

Completed Area Name:	Not reported
Completed Sub Area Name:	Not reported
Completed Document Type:	Not reported
Completed Date:	Not reported
Comments:	Not reported
Future Area Name:	Not reported
Future Sub Area Name:	Not reported
Future Document Type:	Not reported
Future Due Date:	Not reported

GALAXY BRAZING CO., INC. - SANTA FE SPRINGS (Continued) **S103619991**

Schedule Area Name: Not reported
Schedule Sub Area Name: Not reported
Schedule Document Type: Not reported
Schedule Due Date: Not reported
Schedule Revised Date: Not reported

EMI:

Year:	1987
County Code:	19
Air Basin:	SC
Facility ID:	8634
Air District Name:	SC
SIC Code:	7538
Air District Name:	SOUTH COAST AQMD
Community Health Air Pollution Info System:	Not reported
Consolidated Emission Reporting Rule:	Not reported
Total Organic Hydrocarbon Gases Tons/Yr:	0
Reactive Organic Gases Tons/Yr:	0
Carbon Monoxide Emissions Tons/Yr:	0
NOX - Oxides of Nitrogen Tons/Yr:	0
SOX - Oxides of Sulphur Tons/Yr:	0
Particulate Matter Tons/Yr:	0
Part. Matter 10 Micrometers and Smllr Tons/Yr:	0

NPDES:

Npdes Number:	Not reported
Facility Status:	Not reported
Agency Id:	Not reported
Region:	4
Regulatory Measure Id:	189797
Order No:	Not reported
Regulatory Measure Type:	Industrial
Place Id:	Not reported
WDID:	4 19NEC000744
Program Type:	Not reported
Adoption Date Of Regulatory Measure:	Not reported
Effective Date Of Regulatory Measure:	Not reported
Expiration Date Of Regulatory Measure:	Not reported
Termination Date Of Regulatory Measure:	Not reported
Discharge Name:	Not reported
Discharge Address:	Not reported
Discharge City:	Not reported
Discharge State:	Not reported
Discharge Zip:	Not reported
RECEIVED DATE:	09/25/2015
PROCESSED DATE:	11/14/1992
STATUS CODE NAME:	Active
STATUS DATE:	09/25/2015
PLACE SIZE:	12944
PLACE SIZE UNIT:	SqFt
FACILITY CONTACT NAME:	John McGee
FACILITY CONTACT TITLE:	Not reported
FACILITY CONTACT PHONE:	562-946-9039
FACILITY CONTACT PHONE EXT:	Not reported
FACILITY CONTACT EMAIL:	john@galaxybrazing.com
OPERATOR NAME:	Galaxy Brazing Co Inc

GALAXY BRAZING CO., INC. - SANTA FE SPRINGS (Continued) **S103619991**

OPERATOR ADDRESS:	10015 Freeman Ave
OPERATOR CITY:	Santa Fe Springs
OPERATOR STATE:	California
OPERATOR ZIP:	90670
OPERATOR CONTACT NAME:	John McGee
OPERATOR CONTACT TITLE:	Not reported
OPERATOR CONTACT PHONE:	562-946-9039
OPERATOR CONTACT PHONE EXT:	Not reported
OPERATOR CONTACT EMAIL:	john@galaxybrazing.com
OPERATOR TYPE:	Private Business
DEVELOPER NAME:	Not reported
DEVELOPER ADDRESS:	Not reported
DEVELOPER CITY:	Not reported
DEVELOPER STATE:	California
DEVELOPER ZIP:	Not reported
DEVELOPER CONTACT NAME:	Not reported
DEVELOPER CONTACT TITLE:	Not reported
CONSTYPE LINEAR UTILITY IND:	Not reported
EMERGENCY PHONE NO:	310-946-9039
EMERGENCY PHONE EXT:	Not reported
CONSTYPE ABOVE GROUND IND:	Not reported
CONSTYPE BELOW GROUND IND:	Not reported
CONSTYPE CABLE LINE IND:	Not reported
CONSTYPE COMM LINE IND:	Not reported
CONSTYPE COMMERTIAL IND:	Not reported
CONSTYPE ELECTRICAL LINE IND:	Not reported
CONSTYPE GAS LINE IND:	Not reported
CONSTYPE INDUSTRIAL IND:	Not reported
CONSTYPE OTHER DESRIPTION:	Not reported
CONSTYPE OTHER IND:	Not reported
CONSTYPE RECONS IND:	Not reported
CONSTYPE RESIDENTIAL IND:	Not reported
CONSTYPE TRANSPORT IND:	Not reported
CONSTYPE UTILITY DESCRIPTION:	Not reported
CONSTYPE UTILITY IND:	Not reported
CONSTYPE WATER SEWER IND:	Not reported
DIR DISCHARGE USWATER IND:	N
RECEIVING WATER NAME:	municipal storm water system
CERTIFIER NAME:	Donna McGee
CERTIFIER TITLE:	VP
CERTIFICATION DATE:	25-AUG-16
PRIMARY SIC:	3479-Coating, Engraving, and Allied Services, NEC
SECONDARY SIC:	3398-Metal Heat Treating
TERTIARY SIC:	Not reported
Npdes Number:	CAS000001
Facility Status:	Active
Agency Id:	0
Region:	4
Regulatory Measure Id:	189797
Order No:	97-03-DWQ
Regulatory Measure Type:	Enrollee
Place Id:	Not reported
WDID:	4 19NEC000744
Program Type:	Industrial
Adoption Date Of Regulatory Measure:	Not reported
Effective Date Of Regulatory Measure:	11/14/1992

GALAXY BRAZING CO., INC. - SANTA FE SPRINGS (Continued) **S103619991**

Expiration Date Of Regulatory Measure:	Not reported
Termination Date Of Regulatory Measure:	Not reported
Discharge Name:	Galaxy Brazing Co Inc
Discharge Address:	10015 Freeman Ave
Discharge City:	Santa Fe Springs
Discharge State:	California
Discharge Zip:	90670
RECEIVED DATE:	Not reported
PROCESSED DATE:	Not reported
STATUS CODE NAME:	Not reported
STATUS DATE:	Not reported
PLACE SIZE:	Not reported
PLACE SIZE UNIT:	Not reported
FACILITY CONTACT NAME:	Not reported
FACILITY CONTACT TITLE:	Not reported
FACILITY CONTACT PHONE:	Not reported
FACILITY CONTACT PHONE EXT:	Not reported
FACILITY CONTACT EMAIL:	Not reported
OPERATOR NAME:	Not reported
OPERATOR ADDRESS:	Not reported
OPERATOR CITY:	Not reported
OPERATOR STATE:	Not reported
OPERATOR ZIP:	Not reported
OPERATOR CONTACT NAME:	Not reported
OPERATOR CONTACT TITLE:	Not reported
OPERATOR CONTACT PHONE:	Not reported
OPERATOR CONTACT PHONE EXT:	Not reported
OPERATOR CONTACT EMAIL:	Not reported
OPERATOR TYPE:	Not reported
DEVELOPER NAME:	Not reported
DEVELOPER ADDRESS:	Not reported
DEVELOPER CITY:	Not reported
DEVELOPER STATE:	Not reported
DEVELOPER ZIP:	Not reported
DEVELOPER CONTACT NAME:	Not reported
DEVELOPER CONTACT TITLE:	Not reported
CONSTYPE LINEAR UTILITY IND:	Not reported
EMERGENCY PHONE NO:	Not reported
EMERGENCY PHONE EXT:	Not reported
CONSTYPE ABOVE GROUND IND:	Not reported
CONSTYPE BELOW GROUND IND:	Not reported
CONSTYPE CABLE LINE IND:	Not reported
CONSTYPE COMM LINE IND:	Not reported
CONSTYPE COMMERTIAL IND:	Not reported
CONSTYPE ELECTRICAL LINE IND:	Not reported
CONSTYPE GAS LINE IND:	Not reported
CONSTYPE INDUSTRIAL IND:	Not reported
CONSTYPE OTHER DESRIPTION:	Not reported
CONSTYPE OTHER IND:	Not reported
CONSTYPE RECONS IND:	Not reported
CONSTYPE RESIDENTIAL IND:	Not reported
CONSTYPE TRANSPORT IND:	Not reported
CONSTYPE UTILITY DESCRIPTION:	Not reported
CONSTYPE UTILITY IND:	Not reported
CONSTYPE WATER SEWER IND:	Not reported
DIR DISCHARGE USWATER IND:	Not reported
RECEIVING WATER NAME:	Not reported

GALAXY BRAZING CO., INC. - SANTA FE SPRINGS (Continued) **S103619991**

CERTIFIER NAME:	Not reported
CERTIFIER TITLE:	Not reported
CERTIFICATION DATE:	Not reported
PRIMARY SIC:	Not reported
SECONDARY SIC:	Not reported
TERTIARY SIC:	Not reported

WDS:

Facility ID:	4 19I009321
Facility Type:	Other - Does not fall into the category of Municipal/Domestic, Industrial, Agricultural or Solid Waste (Class I, II or III)
Facility Status:	Active - Any facility with a continuous or seasonal discharge that is under Waste Discharge Requirements.
NPDES Number:	CAS000001 The 1st 2 characters designate the state. The remaining 7 are assigned by the Regional Board
Subregion:	4
Facility Telephone:	Not reported
Facility Contact:	Not reported
Agency Name:	GALAXY BRAZING CO INC
Agency Address:	Not reported
Agency City,St,Zip:	0
Agency Contact:	Not reported
Agency Telephone:	Not reported
Agency Type:	Not reported
SIC Code:	0
SIC Code 2:	Not reported
Primary Waste Type:	Not reported
Primary Waste:	Not reported
Waste Type2:	Not reported
Waste2:	Not reported
Primary Waste Type:	Not reported
Secondary Waste:	Not reported
Secondary Waste Type:	Not reported
Design Flow:	0
Baseline Flow:	0
Reclamation:	Not reported
POTW:	Not reported
Treat To Water:	Minor Threat to Water Quality. A violation of a regional board order should cause a relatively minor impairment of beneficial uses compared to a major or minor threat. Not: All nurds without a TTWQ will be considered a minor threat to water quality unless coded at a higher Level. A Zero (0) may be used to code those NURDS that are found to represent no threat to water quality.
Complexity:	Category C - Facilities having no waste treatment systems, such as cooling water dischargers or thosewho must comply through best management practices, facilities with passive waste treatment and disposal systems, such as septic systems with subsurface disposal, or dischargers having waste storage systems with land disposal such as dairy waste ponds.

CIWQS:

Agency:	Galaxy Brazing Co Inc
Agency Address:	10015 Freeman Ave, Santa Fe Springs, CA 90670
Place/Project Type:	Industrial - Coating, Engraving, and Allied Services, NEC
SIC/NAICS:	Multiple
Region:	4

GALAXY BRAZING CO., INC. - SANTA FE SPRINGS (Continued) **S103619991**

Program:	INDSTW
Regulatory Measure Status:	Active
Regulatory Measure Type:	Storm water industrial
Order Number:	2014-0057-DWQ
WDID:	4 19NEC000744
NPDES Number:	CAS000001
Adoption Date:	Not reported
Effective Date:	11/14/1992
Termination Date:	Not reported
Expiration/Review Date:	Not reported
Design Flow:	Not reported
Major/Minor:	Not reported
Complexity:	Not reported
TTWQ:	Not reported
Enforcement Actions within 5 years:	0
Violations within 5 years:	0
Latitude:	33.94664
Longitude:	-118.05854

---

115 SW 1/8-1/4 0.135 mi. 714 ft. **BODYCOTE THERMAL PROCESSING** **RCRA-LQG** **1012175677**
9921 ROMANDEL AVENUE **CAL000253611**
SANTA FE SPRINGS, CA 90670

Relative: Higher

Actual: 162 ft.

RCRA-LQG:

Date form received by agency:	05/14/2008
Facility name:	BODYCOTE THERMAL PROCESSING
Facility address:	9921 ROMANDEL AVENUE SANTA FE SPRINGS, CA 90670
EPA ID:	CAL000253611
Contact:	CHARLES BROWN
Contact address:	Not reported Not reported
Contact country:	US
Contact telephone:	562-946-4717
Contact email:	Not reported
EPA Region:	09
Classification:	Large Quantity Generator
Description:	Handler: generates 1,000 kg or more of hazardous waste during any calendar month; or generates more than 1 kg of acutely hazardous waste during any calendar month; or generates more than 100 kg of any residue or contaminated soil, waste or other debris resulting from the cleanup of a spill, into or on any land or water, of acutely hazardous waste during any calendar month; or generates 1 kg or less of acutely hazardous waste during any calendar month, and accumulates more than 1 kg of acutely hazardous waste at any time; or generates 100 kg or less of any residue or contaminated soil, waste or other debris resulting from the cleanup of a spill, into or on any land or water, of acutely hazardous waste during any calendar month, and accumulates more than 100 kg of that material at any time

Owner/Operator Summary:

Owner/operator name:	PATRICK HARVATH
Owner/operator address:	P.O. BOX 690 EDEWARDS, CO 81632
Owner/operator country:	US

BODYCOTE THERMAL PROCESSING (Continued) **1012175677**

Owner/operator telephone: Not reported
Owner/operator email: Not reported
Owner/operator fax: Not reported
Owner/operator extension: Not reported
Legal status: Private
Owner/Operator Type: Owner
Owner/Op start date: 08/02/1988
Owner/Op end date: Not reported

Owner/operator name: BODYCOTE THERMAL PROCESSING
Owner/operator address: Not reported
Not reported
Owner/operator country: US
Owner/operator telephone: Not reported
Owner/operator email: Not reported
Owner/operator fax: Not reported
Owner/operator extension: Not reported
Legal status: Private
Owner/Operator Type: Operator
Owner/Op start date: 09/08/1988
Owner/Op end date: Not reported

Handler Activities Summary:
U.S. importer of hazardous waste: No
Mixed waste (haz. and radioactive): No
Recycler of hazardous waste: No
Transporter of hazardous waste: No
Treater, storer or disposer of HW: No
Underground injection activity: No
On-site burner exemption: No
Furnace exemption: No
Used oil fuel burner: No
Used oil processor: No
User oil refiner: No
Used oil fuel marketer to burner: No
Used oil Specification marketer: No
Used oil transfer facility: No
Used oil transporter: No

. Waste code: D001
. Waste name: IGNITABLE WASTE

. Waste code: F003
. Waste name: THE FOLLOWING SPENT NONHALOGENATED SOLVENTS: XYLENE, ACETONE, ETHYL ACETATE, ETHYL BENZENE, ETHYL ETHER, METHYL ISOBUTYL KETONE, N-BUTYL ALCOHOL, CYCLOHEXANONE, AND METHANOL; ALL SPENT SOLVENT MIXTURES/BLENDS CONTAINING, BEFORE USE, ONLY THE ABOVE SPENT NONHALOGENATED SOLVENTS; AND ALL SPENT SOLVENT MIXTURES/BLENDS CONTAINING, BEFORE USE, ONE OR MORE OF THE ABOVE NONHALOGENATED SOLVENTS, AND A TOTAL OF TEN PERCENT OR MORE (BY VOLUME) OF ONE OR MORE OF THOSE SOLVENTS LISTED IN F001, F002, F004, AND F005; AND STILL BOTTOMS FROM THE RECOVERY OF THESE SPENT SOLVENTS AND SPENT SOLVENT MIXTURES.

Violation Status: No violations found

116
NNW
1/8-1/4
0.139 mi.
735 ft.

PRO CHEM CORP
9536 ANN ST
SANTA FE SPRINGS, CA 90670

RCRA-SQG
FINDS
ECHO

1000119227
CAD042239467

Relative:
Lower

Actual:
148 ft.

RCRA-SQG:

Date form received by agency:	09/29/1992
Facility name:	PRO CHEM CORP
Facility address:	9536 ANN ST SANTA FE SPRINGS, CA 90670
EPA ID:	CAD042239467
Contact:	PAT PATTERSON
Contact address:	9536 ANN ST SANTA FE SPRINGS, CA 90670
Contact country:	US
Contact telephone:	310-946-0144
Contact email:	Not reported
EPA Region:	09
Land type:	Private
Classification:	Small Small Quantity Generator
Description:	Handler: generates more than 100 and less than 1000 kg of hazardous waste during any calendar month and accumulates less than 6000 kg of hazardous waste at any time; or generates 100 kg or less of hazardous waste during any calendar month, and accumulates more than 1000 kg of hazardous waste at any time

Owner/Operator Summary:

Owner/operator name:	KEN REPP
Owner/operator address:	9536 ANN ST SANTA FE SPRINGS, CA 90670
Owner/operator country:	Not reported
Owner/operator telephone:	310-946-0144
Owner/operator email:	Not reported
Owner/operator fax:	Not reported
Owner/operator extension:	Not reported
Legal status:	Private
Owner/Operator Type:	Owner
Owner/Op start date:	Not reported
Owner/Op end date:	Not reported

Owner/operator name:	NOT REQUIRED
Owner/operator address:	NOT REQUIRED NOT REQUIRED, ME 99999
Owner/operator country:	Not reported
Owner/operator telephone:	415-555-1212
Owner/operator email:	Not reported
Owner/operator fax:	Not reported
Owner/operator extension:	Not reported
Legal status:	Private
Owner/Operator Type:	Operator
Owner/Op start date:	Not reported
Owner/Op end date:	Not reported

Handler Activities Summary:

U.S. importer of hazardous waste:	No
Mixed waste (haz. and radioactive):	No
Recycler of hazardous waste:	No

PRO CHEM CORP (Continued) **1000119227**

Transporter of hazardous waste: No
Treater, storer or disposer of HW: No
Underground injection activity: No
On-site burner exemption: No
Furnace exemption: No
Used oil fuel burner: No
Used oil processor: No
User oil refiner: No
Used oil fuel marketer to burner: No
Used oil Specification marketer: No
Used oil transfer facility: No
Used oil transporter: No

Facility Has Received Notices of Violations:
Regulation violated: Not reported
Area of violation: Generators - General
Date violation determined: 05/03/1994
Date achieved compliance: 08/24/1994
Violation lead agency: State
Enforcement action: WRITTEN INFORMAL
Enforcement action date: 06/21/1994
Enf. disposition status: Not reported
Enf. disp. status date: Not reported
Enforcement lead agency: State
Proposed penalty amount: Not reported
Final penalty amount: Not reported
Paid penalty amount: Not reported

Evaluation Action Summary:
Evaluation date: 05/03/1994
Evaluation: COMPLIANCE EVALUATION INSPECTION ON-SITE
Area of violation: Generators - General
Date achieved compliance: 08/24/1994
Evaluation lead agency: State

FINDS:

Registry ID: 110002644808

Environmental Interest/Information System
RCRAInfo is a national information system that supports the Resource Conservation and Recovery Act (RCRA) program through the tracking of events and activities related to facilities that generate, transport, and treat, store, or dispose of hazardous waste. RCRAInfo allows RCRA program staff to track the notification, permit, compliance, and corrective action activities required under RCRA.

STATE MASTER

Click this hyperlink while viewing on your computer to access additional FINDS: detail in the EDR Site Report.

ECHO:
Envid: 1000119227
Registry ID: 110002644808

PRO CHEM CORP (Continued) **1000119227**

DFR URL: http://echo.epa.gov/detailed-facility-report?fid=110002644808

Q117 **ISOM BROS** **RCRA-SQG** **1000293999**
South **10065 E GREENLEAF AVE** **FINDS** **CAD981673106**
1/8-1/4 **SANTA FE SPRINGS, CA 90670** **ECHO**
0.139 mi. **CA HAZNET**
736 ft. **Site 1 of 2 in cluster Q**

Relative:
Higher

Actual:
161 ft.

RCRA-SQG:

Date form received by agency:	09/01/1996
Facility name:	ISOM BROS
Facility address:	10065 E GREENLEAF AVE SANTA FE SPRINGS, CA 90670
EPA ID:	CAD981673106
Contact:	Not reported
Contact address:	Not reported Not reported
Contact country:	US
Contact telephone:	Not reported
Contact email:	Not reported
EPA Region:	09
Classification:	Small Small Quantity Generator
Description:	Handler: generates more than 100 and less than 1000 kg of hazardous waste during any calendar month and accumulates less than 6000 kg of hazardous waste at any time; or generates 100 kg or less of hazardous waste during any calendar month, and accumulates more than 1000 kg of hazardous waste at any time

Owner/Operator Summary:

Owner/operator name:	PATRICK ISOM
Owner/operator address:	NOT REQUIRED NOT REQUIRED, ME 99999
Owner/operator country:	Not reported
Owner/operator telephone:	415-555-1212
Owner/operator email:	Not reported
Owner/operator fax:	Not reported
Owner/operator extension:	Not reported
Legal status:	Private
Owner/Operator Type:	Owner
Owner/Op start date:	Not reported
Owner/Op end date:	Not reported

Owner/operator name:	NOT REQUIRED
Owner/operator address:	NOT REQUIRED NOT REQUIRED, ME 99999
Owner/operator country:	Not reported
Owner/operator telephone:	415-555-1212
Owner/operator email:	Not reported
Owner/operator fax:	Not reported
Owner/operator extension:	Not reported
Legal status:	Private
Owner/Operator Type:	Operator
Owner/Op start date:	Not reported
Owner/Op end date:	Not reported

Handler Activities Summary:
U.S. importer of hazardous waste: No

ISOM BROS (Continued) **1000293999**

Mixed waste (haz. and radioactive): No
Recycler of hazardous waste: No
Transporter of hazardous waste: No
Treater, storer or disposer of HW: No
Underground injection activity: No
On-site burner exemption: No
Furnace exemption: No
Used oil fuel burner: No
Used oil processor: No
User oil refiner: No
Used oil fuel marketer to burner: No
Used oil Specification marketer: No
Used oil transfer facility: No
Used oil transporter: No

Historical Generators:
Date form received by agency: 02/29/1992
Site name: ISOM BROS
Classification: Large Quantity Generator

Date form received by agency: 11/19/1986
Site name: ISOM BROS
Classification: Large Quantity Generator

Violation Status: No violations found

FINDS:

Registry ID: 110002745450

Environmental Interest/Information System
RCRAInfo is a national information system that supports the Resource Conservation and Recovery Act (RCRA) program through the tracking of events and activities related to facilities that generate, transport, and treat, store, or dispose of hazardous waste. RCRAInfo allows RCRA program staff to track the notification, permit, compliance, and corrective action activities required under RCRA.

Click this hyperlink while viewing on your computer to access additional FINDS: detail in the EDR Site Report.

ECHO:
Envid: 1000293999
Registry ID: 110002745450
DFR URL: http://echo.epa.gov/detailed-facility-report?fid=110002745450

HAZNET:
envid: 1000293999
Year: 1995
GEPAID: CAD981673106
Contact: ISOM BROS
Telephone: 0000000000
Mailing Name: Not reported
Mailing Address: 10103 GREENLEAF AVE
Mailing City,St,Zip: SANTA FE SPRINGS, CA 906703415

ISOM BROS (Continued) **1000293999**

Gen County: Not reported
TSD EPA ID: CAT000613893
TSD County: Not reported
Waste Category: Liquids with halogenated organic compounds >= 1,000 Mg./L
Disposal Method: Transfer Station
Tons: 6.6465
Cat Decode: Not reported
Method Decode: Not reported
Facility County: Los Angeles

envid: 1000293999
Year: 1994
GEPAID: CAD981673106
Contact: ISOM BROS
Telephone: 0000000000
Mailing Name: Not reported
Mailing Address: 10103 GREENLEAF AVE
Mailing City,St,Zip: SANTA FE SPRINGS, CA 906703415
Gen County: Not reported
TSD EPA ID: CAT000613893
TSD County: Not reported
Waste Category: Liquids with halogenated organic compounds >= 1,000 Mg./L
Disposal Method: Not reported
Tons: .5628
Cat Decode: Not reported
Method Decode: Not reported
Facility County: Los Angeles

envid: 1000293999
Year: 1994
GEPAID: CAD981673106
Contact: ISOM BROS
Telephone: 0000000000
Mailing Name: Not reported
Mailing Address: 10103 GREENLEAF AVE
Mailing City,St,Zip: SANTA FE SPRINGS, CA 906703415
Gen County: Not reported
TSD EPA ID: CAT000646117
TSD County: Not reported
Waste Category: Other inorganic solid waste
Disposal Method: Disposal, Land Fill
Tons: .8000
Cat Decode: Not reported
Method Decode: Not reported
Facility County: Los Angeles

envid: 1000293999
Year: 1994
GEPAID: CAD981673106
Contact: ISOM BROS
Telephone: 0000000000
Mailing Name: Not reported
Mailing Address: 10103 GREENLEAF AVE
Mailing City,St,Zip: SANTA FE SPRINGS, CA 906703415
Gen County: Not reported
TSD EPA ID: CAT000613893
TSD County: Not reported

ISOM BROS (Continued) **1000293999**

Waste Category:	Liquids with halogenated organic compounds >= 1,000 Mg./L
Disposal Method:	Transfer Station
Tons:	4.9870
Cat Decode:	Not reported
Method Decode:	Not reported
Facility County:	Los Angeles

envid:	1000293999
Year:	1994
GEPAID:	CAD981673106
Contact:	ISOM BROS
Telephone:	0000000000
Mailing Name:	Not reported
Mailing Address:	10103 GREENLEAF AVE
Mailing City,St,Zip:	SANTA FE SPRINGS, CA 906703415
Gen County:	Not reported
TSD EPA ID:	WAT540010378
TSD County:	Not reported
Waste Category:	Hydrocarbon solvents (benzene, hexane, Stoddard, Etc.)
Disposal Method:	Not reported
Tons:	.0000
Cat Decode:	Not reported
Method Decode:	Not reported
Facility County:	Los Angeles

Click this hyperlink while viewing on your computer to access
1 additional CA_HAZNET: record(s) in the EDR Site Report.

N118 **SUPERIOR SCREEN PRINTING INC** **RCRA-SQG** **1000215811**
SSE **13017 LOS ANIETOS RD** **FINDS** **CAD982014516**
1/8-1/4 **SANTA FE SPRINGS, CA 90670** **ECHO**
0.148 mi.
783 ft. **Site 9 of 13 in cluster N**

Relative:
Higher

Actual:
160 ft.

RCRA-SQG:

Date form received by agency:	07/15/1987
Facility name:	SUPERIOR SCREEN PRINTING INC
Facility address:	13017 LOS ANIETOS RD SANTA FE SPRINGS, CA 90670
EPA ID:	CAD982014516
Contact:	ENVIRONMENTAL MANAGER
Contact address:	13017 LOS ANIETOS RD SANTA FE SPRINGS, CA 90670
Contact country:	US
Contact telephone:	213-944-5708
Contact email:	Not reported
EPA Region:	09
Classification:	Small Small Quantity Generator
Description:	Handler: generates more than 100 and less than 1000 kg of hazardous waste during any calendar month and accumulates less than 6000 kg of hazardous waste at any time; or generates 100 kg or less of hazardous waste during any calendar month, and accumulates more than 1000 kg of hazardous waste at any time

Owner/Operator Summary:

Owner/operator name:	UYESUGI TAK
Owner/operator address:	NOT REQUIRED

SUPERIOR SCREEN PRINTING INC (Continued) **1000215811**

NOT REQUIRED, ME 99999
Owner/operator country: Not reported
Owner/operator telephone: 415-555-1212
Owner/operator email: Not reported
Owner/operator fax: Not reported
Owner/operator extension: Not reported
Legal status: Private
Owner/Operator Type: Owner
Owner/Op start date: Not reported
Owner/Op end date: Not reported

Owner/operator name: NOT REQUIRED
Owner/operator address: NOT REQUIRED
NOT REQUIRED, ME 99999
Owner/operator country: Not reported
Owner/operator telephone: 415-555-1212
Owner/operator email: Not reported
Owner/operator fax: Not reported
Owner/operator extension: Not reported
Legal status: Private
Owner/Operator Type: Operator
Owner/Op start date: Not reported
Owner/Op end date: Not reported

Handler Activities Summary:
U.S. importer of hazardous waste: No
Mixed waste (haz. and radioactive): No
Recycler of hazardous waste: No
Transporter of hazardous waste: No
Treater, storer or disposer of HW: No
Underground injection activity: No
On-site burner exemption: No
Furnace exemption: No
Used oil fuel burner: No
Used oil processor: No
User oil refiner: No
Used oil fuel marketer to burner: No
Used oil Specification marketer: No
Used oil transfer facility: No
Used oil transporter: No

Violation Status: No violations found

FINDS:

Registry ID: 110002776737

Environmental Interest/Information System
California Hazardous Waste Tracking System - Datamart (HWTS-DATAMART) provides California with information on hazardous waste shipments for generators, transporters, and treatment, storage, and disposal facilities.

RCRAInfo is a national information system that supports the Resource Conservation and Recovery Act (RCRA) program through the tracking of events and activities related to facilities that generate, transport, and treat, store, or dispose of hazardous waste. RCRAInfo allows RCRA

SUPERIOR SCREEN PRINTING INC (Continued) **1000215811**

program staff to track the notification, permit, compliance, and corrective action activities required under RCRA.

Click this hyperlink while viewing on your computer to access additional FINDS: detail in the EDR Site Report.

ECHO:
Envid: 1000215811
Registry ID: 110002776737
DFR URL: http://echo.epa.gov/detailed-facility-report?fid=110002776737

P119 **STANDRIDGE GRANITE CORP** **RCRA-SQG** **1004675709**
North **9437 SANTA FE SPRINGS RD** **FINDS** **CAR000076240**
1/8-1/4 **SANTA FE SPRINGS, CA 90670** **ECHO**
0.151 mi. **CA HAZNET**
796 ft. **Site 6 of 8 in cluster P**

Relative: **Lower**
Actual: **147 ft.**

RCRA-SQG:
Date form received by agency: 06/23/2000
Facility name: STANDRIDGE GRANITE CORP
Facility address: 9437 SANTA FE SPRINGS RD
SANTA FE SPRINGS, CA 90670
EPA ID: CAR000076240
Contact: JOHN DELEON
Contact address: 9437 SANTA FE SPRINGS RD
SANTA FE SPRINGS, CA 90670
Contact country: US
Contact telephone: 562-946-6334
Contact email: Not reported
EPA Region: 09
Classification: Small Small Quantity Generator
Description: Handler: generates more than 100 and less than 1000 kg of hazardous waste during any calendar month and accumulates less than 6000 kg of hazardous waste at any time; or generates 100 kg or less of hazardous waste during any calendar month, and accumulates more than 1000 kg of hazardous waste at any time

Owner/Operator Summary:
Owner/operator name: DEBORAH AND JOHN DELEON
Owner/operator address: 9437 SANTA FE SPRINGS RD
SANTA FE SPRINGS, CA 90670
Owner/operator country: Not reported
Owner/operator telephone: 562-946-6334
Owner/operator email: Not reported
Owner/operator fax: Not reported
Owner/operator extension: Not reported
Legal status: Private
Owner/Operator Type: Owner
Owner/Op start date: Not reported
Owner/Op end date: Not reported

Handler Activities Summary:
U.S. importer of hazardous waste: No
Mixed waste (haz. and radioactive): No
Recycler of hazardous waste: No

STANDRIDGE GRANITE CORP (Continued) **1004675709**

Transporter of hazardous waste:	No
Treater, storer or disposer of HW:	No
Underground injection activity:	No
On-site burner exemption:	No
Furnace exemption:	No
Used oil fuel burner:	No
Used oil processor:	No
User oil refiner:	No
Used oil fuel marketer to burner:	No
Used oil Specification marketer:	No
Used oil transfer facility:	No
Used oil transporter:	No

. Waste code: D001
. Waste name: IGNITABLE WASTE

. Waste code: D035
. Waste name: METHYL ETHYL KETONE

. Waste code: F005
. Waste name: THE FOLLOWING SPENT NONHALOGENATED SOLVENTS: TOLUENE, METHYL ETHYL KETONE, CARBON DISULFIDE, ISOBUTANOL, PYRIDINE, BENZENE, 2-ETHOXYETHANOL, AND 2-NITROPROPANE; ALL SPENT SOLVENT MIXTURES/BLENDS CONTAINING, BEFORE USE, A TOTAL OF TEN PERCENT OR MORE (BY VOLUME) OF ONE OR MORE OF THE ABOVE NONHALOGENATED SOLVENTS OR THOSE SOLVENTS LISTED IN F001, F002, OR F004; AND STILL BOTTOMS FROM THE RECOVERY OF THESE SPENT SOLVENTS AND SPENT SOLVENT MIXTURES.

Violation Status: No violations found

FINDS:

Registry ID: 110002939027

Environmental Interest/Information System

California Hazardous Waste Tracking System - Datamart (HWTS-DATAMART) provides California with information on hazardous waste shipments for generators, transporters, and treatment, storage, and disposal facilities.

US National Pollutant Discharge Elimination System (NPDES) module of the Compliance Information System (ICIS) tracks surface water permits issued under the Clean Water Act. Under NPDES, all facilities that discharge pollutants from any point source into waters of the United States are required to obtain a permit. The permit will likely contain limits on what can be discharged, impose monitoring and reporting requirements, and include other provisions to ensure that the discharge does not adversely affect water quality.

RCRAInfo is a national information system that supports the Resource Conservation and Recovery Act (RCRA) program through the tracking of events and activities related to facilities that generate, transport, and treat, store, or dispose of hazardous waste. RCRAInfo allows RCRA program staff to track the notification, permit, compliance, and corrective action activities required under RCRA.

STATE MASTER

STANDRIDGE GRANITE CORP (Continued) **1004675709**

Click this hyperlink while viewing on your computer to access additional FINDS: detail in the EDR Site Report.

ECHO:

Envid:	1004675709
Registry ID:	110002939027
DFR URL:	http://echo.epa.gov/detailed-facility-report?fid=110002939027

HAZNET:

envid:	1004675709
Year:	2016
GEPAID:	CAR000076240
Contact:	JOHN DELEON
Telephone:	5629466334
Mailing Name:	Not reported
Mailing Address:	9437 SANTA FE SPRINGS RD
Mailing City,St,Zip:	SANTA FE SPRINGS, CA 906700000
Gen County:	Los Angeles
TSD EPA ID:	AZR000501510
TSD County:	99
Waste Category:	Off-specification, aged or surplus inorganics
Disposal Method:	Other Recovery Of Reclamation For Reuse Including Acid Regeneration, Organics Recovery Ect
Tons:	0.4587
Cat Decode:	Off-specification, aged or surplus inorganics
Method Decode:	Other Recovery Of Reclamation For Reuse Including Acid Regeneration, Organics Recovery Ect
Facility County:	Los Angeles

envid:	1004675709
Year:	2015
GEPAID:	CAR000076240
Contact:	JOHN DELEON
Telephone:	5629466334
Mailing Name:	Not reported
Mailing Address:	9437 SANTA FE SPRINGS RD
Mailing City,St,Zip:	SANTA FE SPRINGS, CA 906700000
Gen County:	Los Angeles
TSD EPA ID:	AZR000501510
TSD County:	99
Waste Category:	Off-specification, aged or surplus inorganics
Disposal Method:	Other Recovery Of Reclamation For Reuse Including Acid Regeneration, Organics Recovery Ect
Tons:	0.4587
Cat Decode:	Not reported
Method Decode:	Not reported
Facility County:	Los Angeles

envid:	1004675709
Year:	2013
GEPAID:	CAR000076240
Contact:	JOHN DELEON
Telephone:	5629466334
Mailing Name:	Not reported
Mailing Address:	9437 SANTA FE SPRINGS RD

STANDRIDGE GRANITE CORP (Continued) **1004675709**

Mailing City,St,Zip:	SANTA FE SPRINGS, CA 906700000
Gen County:	Los Angeles
TSD EPA ID:	CAD982444481
TSD County:	San Bernardino
Waste Category:	Not reported
Disposal Method:	Storage, Bulking, And/Or Transfer Off Site--No Treatment/Reovery (H010-H129) Or (H131-H135)
Tons:	0.9174
Cat Decode:	Not reported
Method Decode:	Not reported
Facility County:	Not reported

envid:	1004675709
Year:	2012
GEPAID:	CAR000076240
Contact:	JOHN DELEON
Telephone:	5629466334
Mailing Name:	Not reported
Mailing Address:	9437 SANTA FE SPRINGS RD
Mailing City,St,Zip:	SANTA FE SPRINGS, CA 906700000
Gen County:	Los Angeles
TSD EPA ID:	CAD982444481
TSD County:	San Bernardino
Waste Category:	Not reported
Disposal Method:	Storage, Bulking, And/Or Transfer Off Site--No Treatment/Reovery (H010-H129) Or (H131-H135)
Tons:	1.251
Cat Decode:	Not reported
Method Decode:	Not reported
Facility County:	Los Angeles

envid:	1004675709
Year:	2011
GEPAID:	CAR000076240
Contact:	JOHN DELEON
Telephone:	5629466334
Mailing Name:	Not reported
Mailing Address:	9437 SANTA FE SPRINGS RD
Mailing City,St,Zip:	SANTA FE SPRINGS, CA 906700000
Gen County:	Not reported
TSD EPA ID:	CAD982444481
TSD County:	Not reported
Waste Category:	Aqueous solution with total organic residues 10 percent or more
Disposal Method:	Storage, Bulking, And/Or Transfer Off Site--No Treatment/Reovery (H010-H129) Or (H131-H135)
Tons:	0.4587
Cat Decode:	Not reported
Method Decode:	Not reported
Facility County:	Los Angeles

Click this hyperlink while viewing on your computer to access
12 additional CA_HAZNET: record(s) in the EDR Site Report.

P120 **STANDRIDGE GRANITE CORP** **CA HIST UST** **U001565147**
North **9437 SANTA FE SPRINGS RD** **CA NPDES** **N/A**
1/8-1/4 **SANTA FE SPRINGS, CA 90670** **CA CIWQS**
0.151 mi.
796 ft. **Site 7 of 8 in cluster P**

Relative:
Lower

Actual:
147 ft.

HIST UST:

File Number:	0002881C
URL:	http://geotracker.waterboards.ca.gov/ustpdfs/pdf/0002881C.pdf
Region:	STATE
Facility ID:	00000041125
Facility Type:	Other
Other Type:	STONES
Contact Name:	Not reported
Telephone:	2139466334
Owner Name:	STANDRIDGE GRANITE CORP.
Owner Address:	9437 SANTA FE SPRINGS RD.
Owner City,St,Zip:	SANTA FE SPRINGS, CA 90670
Total Tanks:	0001
Tank Num:	001
Container Num:	1
Year Installed:	1974
Tank Capacity:	00004000
Tank Used for:	PRODUCT
Type of Fuel:	REGULAR
Container Construction Thickness:	Not reported
Leak Detection:	Visual

Click here for Geo Tracker PDF:

NPDES:

Npdes Number:	CAS000001
Facility Status:	Active
Agency Id:	0
Region:	4
Regulatory Measure Id:	305162
Order No:	97-03-DWQ
Regulatory Measure Type:	Enrollee
Place Id:	Not reported
WDID:	4 19I020301
Program Type:	Industrial
Adoption Date Of Regulatory Measure:	Not reported
Effective Date Of Regulatory Measure:	06/22/2006
Expiration Date Of Regulatory Measure:	Not reported
Termination Date Of Regulatory Measure:	Not reported
Discharge Name:	Standridge Granite Corp
Discharge Address:	9437 Santa Fe Springs Rd
Discharge City:	Santa Fe Springs
Discharge State:	California
Discharge Zip:	90670
RECEIVED DATE:	Not reported
PROCESSED DATE:	Not reported
STATUS CODE NAME:	Not reported
STATUS DATE:	Not reported
PLACE SIZE:	Not reported
PLACE SIZE UNIT:	Not reported
FACILITY CONTACT NAME:	Not reported
FACILITY CONTACT TITLE:	Not reported

STANDRIDGE GRANITE CORP (Continued) **U001565147**

FACILITY CONTACT PHONE:	Not reported
FACILITY CONTACT PHONE EXT:	Not reported
FACILITY CONTACT EMAIL:	Not reported
OPERATOR NAME:	Not reported
OPERATOR ADDRESS:	Not reported
OPERATOR CITY:	Not reported
OPERATOR STATE:	Not reported
OPERATOR ZIP:	Not reported
OPERATOR CONTACT NAME:	Not reported
OPERATOR CONTACT TITLE:	Not reported
OPERATOR CONTACT PHONE:	Not reported
OPERATOR CONTACT PHONE EXT:	Not reported
OPERATOR CONTACT EMAIL:	Not reported
OPERATOR TYPE:	Not reported
DEVELOPER NAME:	Not reported
DEVELOPER ADDRESS:	Not reported
DEVELOPER CITY:	Not reported
DEVELOPER STATE:	Not reported
DEVELOPER ZIP:	Not reported
DEVELOPER CONTACT NAME:	Not reported
DEVELOPER CONTACT TITLE:	Not reported
CONSTYPE LINEAR UTILITY IND:	Not reported
EMERGENCY PHONE NO:	Not reported
EMERGENCY PHONE EXT:	Not reported
CONSTYPE ABOVE GROUND IND:	Not reported
CONSTYPE BELOW GROUND IND:	Not reported
CONSTYPE CABLE LINE IND:	Not reported
CONSTYPE COMM LINE IND:	Not reported
CONSTYPE COMMERTIAL IND:	Not reported
CONSTYPE ELECTRICAL LINE IND:	Not reported
CONSTYPE GAS LINE IND:	Not reported
CONSTYPE INDUSTRIAL IND:	Not reported
CONSTYPE OTHER DESRIPTION:	Not reported
CONSTYPE OTHER IND:	Not reported
CONSTYPE RECONS IND:	Not reported
CONSTYPE RESIDENTIAL IND:	Not reported
CONSTYPE TRANSPORT IND:	Not reported
CONSTYPE UTILITY DESCRIPTION:	Not reported
CONSTYPE UTILITY IND:	Not reported
CONSTYPE WATER SEWER IND:	Not reported
DIR DISCHARGE USWATER IND:	Not reported
RECEIVING WATER NAME:	Not reported
CERTIFIER NAME:	Not reported
CERTIFIER TITLE:	Not reported
CERTIFICATION DATE:	Not reported
PRIMARY SIC:	Not reported
SECONDARY SIC:	Not reported
TERTIARY SIC:	Not reported

Npdes Number:	Not reported
Facility Status:	Not reported
Agency Id:	Not reported
Region:	4
Regulatory Measure Id:	305162
Order No:	Not reported
Regulatory Measure Type:	Industrial
Place Id:	Not reported

STANDRIDGE GRANITE CORP (Continued) **U001565147**

WDID:	4 19I020301
Program Type:	Not reported
Adoption Date Of Regulatory Measure:	Not reported
Effective Date Of Regulatory Measure:	Not reported
Expiration Date Of Regulatory Measure:	Not reported
Termination Date Of Regulatory Measure:	Not reported
Discharge Name:	Not reported
Discharge Address:	Not reported
Discharge City:	Not reported
Discharge State:	Not reported
Discharge Zip:	Not reported
RECEIVED DATE:	05/09/2008
PROCESSED DATE:	06/22/2006
STATUS CODE NAME:	Active
STATUS DATE:	06/22/2006
PLACE SIZE:	12000
PLACE SIZE UNIT:	SqFt
FACILITY CONTACT NAME:	John De Leon
FACILITY CONTACT TITLE:	Owner
FACILITY CONTACT PHONE:	562-946-6334
FACILITY CONTACT PHONE EXT:	Not reported
FACILITY CONTACT EMAIL:	sales@standridge.com
OPERATOR NAME:	Standridge Granite Corp
OPERATOR ADDRESS:	9437 Santa Fe Springs Rd
OPERATOR CITY:	Santa Fe Springs
OPERATOR STATE:	California
OPERATOR ZIP:	90670
OPERATOR CONTACT NAME:	John De Leon
OPERATOR CONTACT TITLE:	Owner
OPERATOR CONTACT PHONE:	562-946-6334
OPERATOR CONTACT PHONE EXT:	Not reported
OPERATOR CONTACT EMAIL:	sales@standridge.com
OPERATOR TYPE:	Private Business
DEVELOPER NAME:	Not reported
DEVELOPER ADDRESS:	Not reported
DEVELOPER CITY:	Not reported
DEVELOPER STATE:	California
DEVELOPER ZIP:	Not reported
DEVELOPER CONTACT NAME:	Not reported
DEVELOPER CONTACT TITLE:	Not reported
CONSTYPE LINEAR UTILITY IND:	Not reported
EMERGENCY PHONE NO:	Not reported
EMERGENCY PHONE EXT:	Not reported
CONSTYPE ABOVE GROUND IND:	Not reported
CONSTYPE BELOW GROUND IND:	Not reported
CONSTYPE CABLE LINE IND:	Not reported
CONSTYPE COMM LINE IND:	Not reported
CONSTYPE COMMERTIAL IND:	Not reported
CONSTYPE ELECTRICAL LINE IND:	Not reported
CONSTYPE GAS LINE IND:	Not reported
CONSTYPE INDUSTRIAL IND:	Not reported
CONSTYPE OTHER DESRIPTION:	Not reported
CONSTYPE OTHER IND:	Not reported
CONSTYPE RECONS IND:	Not reported
CONSTYPE RESIDENTIAL IND:	Not reported
CONSTYPE TRANSPORT IND:	Not reported
CONSTYPE UTILITY DESCRIPTION:	Not reported

STANDRIDGE GRANITE CORP (Continued) **U001565147**

CONSTYPE UTILITY IND:	Not reported
CONSTYPE WATER SEWER IND:	Not reported
DIR DISCHARGE USWATER IND:	N
RECEIVING WATER NAME:	Pacific Ocean
CERTIFIER NAME:	John DeLeon
CERTIFIER TITLE:	President
CERTIFICATION DATE:	02-JUN-15
PRIMARY SIC:	3281-Cut Stone and Stone Products
SECONDARY SIC:	Not reported
TERTIARY SIC:	Not reported

CIWQS:

Agency:	Standridge Granite Corp
Agency Address:	9437 Santa Fe Springs Rd, Santa Fe Springs, CA 90670
Place/Project Type:	Industrial - Cut Stone and Stone Products
SIC/NAICS:	3281
Region:	4
Program:	INDSTW
Regulatory Measure Status:	Active
Regulatory Measure Type:	Storm water industrial
Order Number:	2014-0057-DWQ
WDID:	4 19I020301
NPDES Number:	CAS000001
Adoption Date:	Not reported
Effective Date:	06/22/2006
Termination Date:	Not reported
Expiration/Review Date:	Not reported
Design Flow:	Not reported
Major/Minor:	Not reported
Complexity:	Not reported
TTWQ:	Not reported
Enforcement Actions within 5 years:	0
Violations within 5 years:	0
Latitude:	33.95365
Longitude:	-118.056

P121 **STANDRIDGE GRANITE CORP** **CA SWEEPS UST** **S101617876**
North **9437 SANTA FE SPRINGS RD** **CA FID UST** **N/A**
1/8-1/4 **SANTE FE SPRINGS, CA**
0.151 mi.
796 ft. **Site 8 of 8 in cluster P**

Relative: **Lower**
Actual: **147 ft.**

SWEEPS UST:

Status:	Active
Comp Number:	10399
Number:	9
Board Of Equalization:	Not reported
Referral Date:	06-30-89
Action Date:	Not reported
Created Date:	06-30-89
Owner Tank Id:	Not reported
SWRCB Tank Id:	Not reported
Tank Status:	Not reported
Capacity:	Not reported
Active Date:	Not reported
Tank Use:	Not reported
STG:	Not reported

STANDRIDGE GRANITE CORP (Continued) **S101617876**

Content: Not reported
Number Of Tanks: Not reported

CA FID UST:
Facility ID: 19004608
Regulated By: UTNKA
Regulated ID: 00041125
Cortese Code: Not reported
SIC Code: Not reported
Facility Phone: 8180000000
Mail To: Not reported
Mailing Address: 9437 SANTA FE SPRINGS RD
Mailing Address 2: Not reported
Mailing City,St,Zip: SANTE FE SPRINGS
Contact: Not reported
Contact Phone: Not reported
DUNs Number: Not reported
NPDES Number: Not reported
EPA ID: Not reported
Comments: Not reported
Status: Active

R122 **HOLMES WEST** **RCRA-SQG** **1000298580**
SSE **10101 SHOEMAKER AVE** **FINDS** **CAD982505893**
1/8-1/4 **SANTA FE SPRINGS, CA 90670** **ECHO**
0.153 mi.
810 ft. **Site 1 of 6 in cluster R**

Relative:
Higher

Actual:
161 ft.

RCRA-SQG:
Date form received by agency: 06/26/1989
Facility name: HOLMES WEST
Facility address: 10101 SHOEMAKER AVE
SANTA FE SPRINGS, CA 90670
EPA ID: CAD982505893
Mailing address: SHOEMAKER AVE
SANTA FE SPRINGS, CA 90670
Contact: ENVIRONMENTAL MANAGER
Contact address: 10101 SHOEMAKER AVE
SANTA FE SPRINGS, CA 90670
Contact country: US
Contact telephone: 213-944-6659
Contact email: Not reported
EPA Region: 09
Classification: Small Small Quantity Generator
Description: Handler: generates more than 100 and less than 1000 kg of hazardous waste during any calendar month and accumulates less than 6000 kg of hazardous waste at any time; or generates 100 kg or less of hazardous waste during any calendar month, and accumulates more than 1000 kg of hazardous waste at any time

Owner/Operator Summary:
Owner/operator name: HOLMES INTERNATIONAL
Owner/operator address: NOT REQUIRED
NOT REQUIRED, ME 99999
Owner/operator country: Not reported
Owner/operator telephone: 415-555-1212
Owner/operator email: Not reported

HOLMES WEST (Continued) **1000298580**

Owner/operator fax: Not reported
Owner/operator extension: Not reported
Legal status: County
Owner/Operator Type: Owner
Owner/Op start date: Not reported
Owner/Op end date: Not reported

Owner/operator name: NOT REQUIRED
Owner/operator address: NOT REQUIRED
NOT REQUIRED, ME 99999
Owner/operator country: Not reported
Owner/operator telephone: 415-555-1212
Owner/operator email: Not reported
Owner/operator fax: Not reported
Owner/operator extension: Not reported
Legal status: County
Owner/Operator Type: Operator
Owner/Op start date: Not reported
Owner/Op end date: Not reported

Handler Activities Summary:
U.S. importer of hazardous waste: No
Mixed waste (haz. and radioactive): No
Recycler of hazardous waste: No
Transporter of hazardous waste: No
Treater, storer or disposer of HW: No
Underground injection activity: No
On-site burner exemption: No
Furnace exemption: No
Used oil fuel burner: No
Used oil processor: No
User oil refiner: No
Used oil fuel marketer to burner: No
Used oil Specification marketer: No
Used oil transfer facility: No
Used oil transporter: No

Violation Status: No violations found

FINDS:

Registry ID: 110002835941

Environmental Interest/Information System
RCRAInfo is a national information system that supports the Resource Conservation and Recovery Act (RCRA) program through the tracking of events and activities related to facilities that generate, transport, and treat, store, or dispose of hazardous waste. RCRAInfo allows RCRA program staff to track the notification, permit, compliance, and corrective action activities required under RCRA.

Click this hyperlink while viewing on your computer to access additional FINDS: detail in the EDR Site Report.

ECHO:
Envid: 1000298580

HOLMES WEST (Continued) **1000298580**

Registry ID: 110002835941
DFR URL: http://echo.epa.gov/detailed-facility-report?fid=110002835941

N123
SSE
1/8-1/4
0.157 mi.
827 ft.

Relative: Higher

Actual: 161 ft.

SONIC PLATING CO INC
13002 LOS NIETOS ROAD
SANTA FE SPRINGS, CA 90670

Site 10 of 13 in cluster N

CA RESPONSE **1000246474**
CA ENVIROSTOR **N/A**
CA SWEEPS UST
CA HIST UST
CA FID UST
CA Cortese
CA EMI
CA LOS ANGELES CO. HMS
CA NPDES
CA WDS
CA CIWQS

RESPONSE:

Facility ID:	71002233
Site Type:	State Response
Site Type Detail:	State Response or NPL
Acres:	2
National Priorities List:	NO
Cleanup Oversight Agencies:	SMBRP
Lead Agency Description:	DTSC - Site Cleanup Program
Project Manager:	Manjul Bose
Supervisor:	Juli Propes
Division Branch:	Cleanup Chatsworth
Site Code:	301179
Site Mgmt. Req.:	NONE SPECIFIED
Assembly:	57
Senate:	32
Special Program Status:	Not reported
Status:	Active
Status Date:	09/10/2014
Restricted Use:	NO
Funding:	Not reported
Latitude:	33.94604
Longitude:	-118.0549
APN:	8011005001
Past Use:	METAL FINISHING, METAL PLATING - CHROME, METAL PLATING - OTHER
Potential COC :	Under Investigation Cadmium and compounds Chromium III Chromium VI
Confirmed COC:	Cadmium and compounds Chromium III Under Investigation
Potential Description:	SOIL, UE
Alias Name:	8011005001
Alias Type:	APN
Alias Name:	CAD008489981
Alias Type:	EPA Identification Number
Alias Name:	110000475762
Alias Type:	EPA (FRS #)
Alias Name:	301179
Alias Type:	Project Code (Site Code)
Alias Name:	71002233
Alias Type:	Envirostor ID Number

Completed Info:

Completed Area Name:	PROJECT WIDE
Completed Sub Area Name:	Not reported
Completed Document Type:	Correspondence
Completed Date:	09/07/2017

SONIC PLATING CO INC (Continued) **1000246474**

Comments:	Received August 2017
Completed Area Name:	PROJECT WIDE
Completed Sub Area Name:	Not reported
Completed Document Type:	Correspondence
Completed Date:	06/30/2016
Comments:	June 2016 Summary Report
Completed Area Name:	PROJECT WIDE
Completed Sub Area Name:	Not reported
Completed Document Type:	Correspondence
Completed Date:	08/31/2016
Comments:	Reviewed. Accepted!
Completed Area Name:	PROJECT WIDE
Completed Sub Area Name:	Not reported
Completed Document Type:	Correspondence
Completed Date:	05/11/2016
Comments:	Received email identifying Project Geologist & Project Manager / Coordinator.
Completed Area Name:	PROJECT WIDE
Completed Sub Area Name:	Not reported
Completed Document Type:	Annual Oversight Cost Estimate
Completed Date:	10/31/2016
Comments:	Not reported
Completed Area Name:	PROJECT WIDE
Completed Sub Area Name:	Not reported
Completed Document Type:	Correspondence
Completed Date:	06/23/2016
Comments:	Letter Received.
Completed Area Name:	PROJECT WIDE
Completed Sub Area Name:	Not reported
Completed Document Type:	Correspondence
Completed Date:	11/30/2016
Comments:	received
Completed Area Name:	PROJECT WIDE
Completed Sub Area Name:	Not reported
Completed Document Type:	Correspondence
Completed Date:	02/28/2017
Comments:	Received.
Completed Area Name:	PROJECT WIDE
Completed Sub Area Name:	Not reported
Completed Document Type:	Correspondence
Completed Date:	05/31/2017
Comments:	Received
Completed Area Name:	PROJECT WIDE
Completed Sub Area Name:	Not reported
Completed Document Type:	Correspondence
Completed Date:	01/03/2017
Comments:	Received, reviewed. Accepted.

SONIC PLATING CO INC (Continued) **1000246474**

Completed Area Name: PROJECT WIDE
Completed Sub Area Name: Not reported
Completed Document Type: Correspondence
Completed Date: 03/30/2017
Comments: Received March 2017 report

Completed Area Name: PROJECT WIDE
Completed Sub Area Name: Not reported
Completed Document Type: Correspondence
Completed Date: 01/31/2017
Comments: Received, reviewed, logged

Completed Area Name: PROJECT WIDE
Completed Sub Area Name: Not reported
Completed Document Type: Correspondence
Completed Date: 06/30/2017
Comments: Received

Completed Area Name: PROJECT WIDE
Completed Sub Area Name: Not reported
Completed Document Type: Correspondence
Completed Date: 10/31/2016
Comments: Received

Completed Area Name: PROJECT WIDE
Completed Sub Area Name: Not reported
Completed Document Type: Correspondence
Completed Date: 05/04/2017
Comments: Received

Completed Area Name: PROJECT WIDE
Completed Sub Area Name: Not reported
Completed Document Type: Correspondence
Completed Date: 08/01/2017
Comments: Uploaded, reviewed.

Completed Area Name: PROJECT WIDE
Completed Sub Area Name: Not reported
Completed Document Type: Remedial Investigation Report
Completed Date: 05/25/2017
Comments: RI Technical Memo Report Approved

Completed Area Name: PROJECT WIDE
Completed Sub Area Name: Not reported
Completed Document Type: Monitoring Report
Completed Date: 02/28/2017
Comments: Revised version of IAQ report approved.

Completed Area Name: PROJECT WIDE
Completed Sub Area Name: Not reported
Completed Document Type: Monitoring Report
Completed Date: 12/14/2017
Comments: Approved Report - Indoor Air Sampling will be suspended until investigation / remediation is complete.

Completed Area Name: PROJECT WIDE
Completed Sub Area Name: Not reported

SONIC PLATING CO INC (Continued) **1000246474**

Completed Document Type: Preliminary Endangerment Assessment Report
Completed Date: 09/10/2014
Comments: DTSC was sent a Notification of Environmental Investigation Results dated July 2, 2014. The document was reviewed, a VCP invite was sent by T.Yargeau. No PEA letter was written as the document was sent to DTSC on behalf of the retained environmental consultant company

Completed Area Name: PROJECT WIDE
Completed Sub Area Name: Not reported
Completed Document Type: Remedial Investigation Workplan
Completed Date: 01/04/2017
Comments: Approved.

Completed Area Name: PROJECT WIDE
Completed Sub Area Name: Not reported
Completed Document Type: Monitoring Plan
Completed Date: 09/12/2016
Comments: Approved Indoor Air Monitoring Workplan

Completed Area Name: PROJECT WIDE
Completed Sub Area Name: Not reported
Completed Document Type: Correspondence
Completed Date: 09/09/2014
Comments: Letter Received

Completed Area Name: PROJECT WIDE
Completed Sub Area Name: Not reported
Completed Document Type: Correspondence
Completed Date: 08/28/2014
Comments: VCP invite sent

Completed Area Name: PROJECT WIDE
Completed Sub Area Name: Not reported
Completed Document Type: Imminent and/or Substantial Endangerment Order
Completed Date: 04/28/2016
Comments: Not reported

Completed Area Name: PROJECT WIDE
Completed Sub Area Name: Not reported
Completed Document Type: Correspondence
Completed Date: 08/10/2016
Comments: Received report

Completed Area Name: PROJECT WIDE
Completed Sub Area Name: Not reported
Completed Document Type: Correspondence
Completed Date: 10/05/2016
Comments: Received September Monthly Status Report

Future Area Name: Not reported
Future Sub Area Name: Not reported
Future Document Type: Not reported
Future Due Date: Not reported
Schedule Area Name: PROJECT WIDE
Schedule Sub Area Name: Not reported
Schedule Document Type: Remedial Investigation Report
Schedule Due Date: 01/20/2018

SONIC PLATING CO INC (Continued) **1000246474**

Schedule Revised Date: Not reported

ENVIROSTOR:
Facility ID: 71002233
Status: Active
Status Date: 09/10/2014
Site Code: 301179
Site Type: State Response
Site Type Detailed: State Response or NPL
Acres: 2
NPL: NO
Regulatory Agencies: SMBRP
Lead Agency: SMBRP
Program Manager: Manjul Bose
Supervisor: Juli Propes
Division Branch: Cleanup Chatsworth
Assembly: 57
Senate: 32
Special Program: Not reported
Restricted Use: NO
Site Mgmt Req: NONE SPECIFIED
Funding: Not reported
Latitude: 33.94604
Longitude: -118.0549
APN: 8011005001
Past Use: METAL FINISHING, METAL PLATING - CHROME, METAL PLATING - OTHER
Potential COC: Under Investigation Cadmium and compounds Chromium III Chromium VI
Confirmed COC: Cadmium and compounds Chromium III Under Investigation
Potential Description: SOIL, UE
Alias Name: 8011005001
Alias Type: APN
Alias Name: CAD008489981
Alias Type: EPA Identification Number
Alias Name: 110000475762
Alias Type: EPA (FRS #)
Alias Name: 301179
Alias Type: Project Code (Site Code)
Alias Name: 71002233
Alias Type: Envirostor ID Number

Completed Info:
Completed Area Name: PROJECT WIDE
Completed Sub Area Name: Not reported
Completed Document Type: Correspondence
Completed Date: 09/07/2017
Comments: Received August 2017

Completed Area Name: PROJECT WIDE
Completed Sub Area Name: Not reported
Completed Document Type: Correspondence
Completed Date: 06/30/2016
Comments: June 2016 Summary Report

Completed Area Name: PROJECT WIDE
Completed Sub Area Name: Not reported
Completed Document Type: Correspondence
Completed Date: 08/31/2016

SONIC PLATING CO INC (Continued) **1000246474**

Comments:	Reviewed. Accepted!
Completed Area Name:	PROJECT WIDE
Completed Sub Area Name:	Not reported
Completed Document Type:	Correspondence
Completed Date:	05/11/2016
Comments:	Received email identifying Project Geologist & Project Manager / Coordinator.
Completed Area Name:	PROJECT WIDE
Completed Sub Area Name:	Not reported
Completed Document Type:	Annual Oversight Cost Estimate
Completed Date:	10/31/2016
Comments:	Not reported
Completed Area Name:	PROJECT WIDE
Completed Sub Area Name:	Not reported
Completed Document Type:	Correspondence
Completed Date:	06/23/2016
Comments:	Letter Received.
Completed Area Name:	PROJECT WIDE
Completed Sub Area Name:	Not reported
Completed Document Type:	Correspondence
Completed Date:	11/30/2016
Comments:	received
Completed Area Name:	PROJECT WIDE
Completed Sub Area Name:	Not reported
Completed Document Type:	Correspondence
Completed Date:	02/28/2017
Comments:	Received.
Completed Area Name:	PROJECT WIDE
Completed Sub Area Name:	Not reported
Completed Document Type:	Correspondence
Completed Date:	05/31/2017
Comments:	Received
Completed Area Name:	PROJECT WIDE
Completed Sub Area Name:	Not reported
Completed Document Type:	Correspondence
Completed Date:	01/03/2017
Comments:	Received, reviewed. Accepted.
Completed Area Name:	PROJECT WIDE
Completed Sub Area Name:	Not reported
Completed Document Type:	Correspondence
Completed Date:	03/30/2017
Comments:	Received March 2017 report
Completed Area Name:	PROJECT WIDE
Completed Sub Area Name:	Not reported
Completed Document Type:	Correspondence
Completed Date:	01/31/2017
Comments:	Received, reviewed, logged

SONIC PLATING CO INC (Continued) **1000246474**

Completed Area Name: PROJECT WIDE
Completed Sub Area Name: Not reported
Completed Document Type: Correspondence
Completed Date: 06/30/2017
Comments: Received

Completed Area Name: PROJECT WIDE
Completed Sub Area Name: Not reported
Completed Document Type: Correspondence
Completed Date: 10/31/2016
Comments: Received

Completed Area Name: PROJECT WIDE
Completed Sub Area Name: Not reported
Completed Document Type: Correspondence
Completed Date: 05/04/2017
Comments: Received

Completed Area Name: PROJECT WIDE
Completed Sub Area Name: Not reported
Completed Document Type: Correspondence
Completed Date: 08/01/2017
Comments: Uploaded, reviewed.

Completed Area Name: PROJECT WIDE
Completed Sub Area Name: Not reported
Completed Document Type: Remedial Investigation Report
Completed Date: 05/25/2017
Comments: RI Technical Memo Report Approved

Completed Area Name: PROJECT WIDE
Completed Sub Area Name: Not reported
Completed Document Type: Monitoring Report
Completed Date: 02/28/2017
Comments: Revised version of IAQ report approved.

Completed Area Name: PROJECT WIDE
Completed Sub Area Name: Not reported
Completed Document Type: Monitoring Report
Completed Date: 12/14/2017
Comments: Approved Report - Indoor Air Sampling will be suspended until investigation / remediation is complete.

Completed Area Name: PROJECT WIDE
Completed Sub Area Name: Not reported
Completed Document Type: Preliminary Endangerment Assessment Report
Completed Date: 09/10/2014
Comments: DTSC was sent a Notification of Environmental Investigation Results dated July 2, 2014. The document was reviewed, a VCP invite was sent by T.Yargeau. No PEA letter was written as the document was sent to DTSC on behalf of the retained environmental consultant company

Completed Area Name: PROJECT WIDE
Completed Sub Area Name: Not reported
Completed Document Type: Remedial Investigation Workplan
Completed Date: 01/04/2017
Comments: Approved.

SONIC PLATING CO INC (Continued) **1000246474**

Completed Area Name: PROJECT WIDE
Completed Sub Area Name: Not reported
Completed Document Type: Monitoring Plan
Completed Date: 09/12/2016
Comments: Approved Indoor Air Monitoring Workplan

Completed Area Name: PROJECT WIDE
Completed Sub Area Name: Not reported
Completed Document Type: Correspondence
Completed Date: 09/09/2014
Comments: Letter Received

Completed Area Name: PROJECT WIDE
Completed Sub Area Name: Not reported
Completed Document Type: Correspondence
Completed Date: 08/28/2014
Comments: VCP invite sent

Completed Area Name: PROJECT WIDE
Completed Sub Area Name: Not reported
Completed Document Type: Imminent and/or Substantial Endangerment Order
Completed Date: 04/28/2016
Comments: Not reported

Completed Area Name: PROJECT WIDE
Completed Sub Area Name: Not reported
Completed Document Type: Correspondence
Completed Date: 08/10/2016
Comments: Received report

Completed Area Name: PROJECT WIDE
Completed Sub Area Name: Not reported
Completed Document Type: Correspondence
Completed Date: 10/05/2016
Comments: Received September Monthly Status Report

Future Area Name: Not reported
Future Sub Area Name: Not reported
Future Document Type: Not reported
Future Due Date: Not reported
Schedule Area Name: PROJECT WIDE
Schedule Sub Area Name: Not reported
Schedule Document Type: Remedial Investigation Report
Schedule Due Date: 01/20/2018
Schedule Revised Date: Not reported

SWEEPS UST:
Status: Active
Comp Number: 5413
Number: 9
Board Of Equalization: 44-007927
Referral Date: 06-30-89
Action Date: Not reported
Created Date: 06-30-89
Owner Tank Id: Not reported
SWRCB Tank Id: 19-000-005413-000001
Tank Status: A

SONIC PLATING CO INC (Continued) **1000246474**

Capacity: Not reported
Active Date: 06-30-89
Tank Use: UNKNOWN
STG: W
Content: Not reported
Number Of Tanks: 1

HIST UST:
File Number: 00028695
URL: http://geotracker.waterboards.ca.gov/ustpdfs/pdf/00028695.pdf
Region: STATE
Facility ID: 00000041330
Facility Type: Other
Other Type: ELECTRO PLATING
Contact Name: JOHN R. WASHBURN, GENRL. MGR.
Telephone: 2139466303
Owner Name: SONIC PLATING CO., INC.
Owner Address: 13002 LOS NIETOS ROAD
Owner City,St,Zip: SANTA FE SPRINGS, CA 90670
Total Tanks: 0002

Tank Num: 001
Container Num: 1
Year Installed: 1977
Tank Capacity: 00000500
Tank Used for: WASTE
Type of Fuel: Not reported
Container Construction Thickness: Not reported
Leak Detection: Visual

Tank Num: 002
Container Num: 2
Year Installed: 1974
Tank Capacity: 00002000
Tank Used for: WASTE
Type of Fuel: Not reported
Container Construction Thickness: Not reported
Leak Detection: Visual

Click here for Geo Tracker PDF:

CA FID UST:
Facility ID: 19000022
Regulated By: UTNKA
Regulated ID: 00041330
Cortese Code: Not reported
SIC Code: Not reported
Facility Phone: 8180000000
Mail To: Not reported
Mailing Address: 13002 E LOS NIETOS RD
Mailing Address 2: Not reported
Mailing City,St,Zip: SANTE FE SPRINGS
Contact: Not reported
Contact Phone: Not reported
DUNs Number: Not reported
NPDES Number: Not reported

SONIC PLATING CO INC (Continued) **1000246474**

EPA ID: Not reported
Comments: Not reported
Status: Active

CORTESE:
Region: CORTESE
Envirostor Id: 71002233
Site/Facility Type: STATE RESPONSE
Cleanup Status: ACTIVE
Status Date: 09/10/2014
Site Code: 301179
Latitude: 33.946047
Longitude: -118.05491
Owner: Not reported
Enf Type: Not reported
Swat R: Not reported
Flag: envirostor
Order No: Not reported
Waste Discharge System No: Not reported
Effective Date: Not reported
Region 2: Not reported
WID Id: Not reported
Solid Waste Id No: Not reported
Waste Management Uit Name: Not reported
File Name: Haz Waste & Substances Sites

EMI:
Year: 1990
County Code: 19
Air Basin: SC
Facility ID: 1808
Air District Name: SC
SIC Code: 3471
Air District Name: SOUTH COAST AQMD
Community Health Air Pollution Info System: Not reported
Consolidated Emission Reporting Rule: Not reported
Total Organic Hydrocarbon Gases Tons/Yr: 3
Reactive Organic Gases Tons/Yr: 0
Carbon Monoxide Emissions Tons/Yr: 0
NOX - Oxides of Nitrogen Tons/Yr: 0
SOX - Oxides of Sulphur Tons/Yr: 0
Particulate Matter Tons/Yr: 0
Part. Matter 10 Micrometers and Smllr Tons/Yr: 0

Year: 1995
County Code: 19
Air Basin: SC
Facility ID: 1808
Air District Name: SC
SIC Code: 3471
Air District Name: SOUTH COAST AQMD
Community Health Air Pollution Info System: Not reported
Consolidated Emission Reporting Rule: Not reported
Total Organic Hydrocarbon Gases Tons/Yr: 1
Reactive Organic Gases Tons/Yr: 0
Carbon Monoxide Emissions Tons/Yr: 0

SONIC PLATING CO INC (Continued) **1000246474**

NOX - Oxides of Nitrogen Tons/Yr: 0
SOX - Oxides of Sulphur Tons/Yr: 0
Particulate Matter Tons/Yr: 0
Part. Matter 10 Micrometers and Smllr Tons/Yr: 0

Year: 1996
County Code: 19
Air Basin: SC
Facility ID: 1808
Air District Name: SC
SIC Code: 3471
Air District Name: SOUTH COAST AQMD
Community Health Air Pollution Info System: Not reported
Consolidated Emission Reporting Rule: Not reported
Total Organic Hydrocarbon Gases Tons/Yr: 0
Reactive Organic Gases Tons/Yr: 0
Carbon Monoxide Emissions Tons/Yr: 0
NOX - Oxides of Nitrogen Tons/Yr: 1
SOX - Oxides of Sulphur Tons/Yr: 0
Particulate Matter Tons/Yr: 0
Part. Matter 10 Micrometers and Smllr Tons/Yr: 0

LOS ANGELES CO. HMS:
Region: LA
Permit Category: T
Facility Id: 005214-005413
Facility Type: 0
Facility Status: Closed
Area: 1H
Permit Number: 00001753T
Permit Status: Closed

Region: LA
Permit Category: I
Facility Id: 005214-I05413
Facility Type: 01
Facility Status: Closed
Area: 1H
Permit Number: 000002295
Permit Status: Closed

NPDES:
Npdes Number: Not reported
Facility Status: Not reported
Agency Id: Not reported
Region: 4
Regulatory Measure Id: 188531
Order No: Not reported
Regulatory Measure Type: Industrial
Place Id: Not reported
WDID: 4 19I000033
Program Type: Not reported
Adoption Date Of Regulatory Measure: Not reported
Effective Date Of Regulatory Measure: Not reported
Expiration Date Of Regulatory Measure: Not reported
Termination Date Of Regulatory Measure: Not reported

SONIC PLATING CO INC (Continued) **1000246474**

Discharge Name:	Not reported
Discharge Address:	Not reported
Discharge City:	Not reported
Discharge State:	Not reported
Discharge Zip:	Not reported
RECEIVED DATE:	05/09/2008
PROCESSED DATE:	02/10/1992
STATUS CODE NAME:	Active
STATUS DATE:	02/10/1992
PLACE SIZE:	23750
PLACE SIZE UNIT:	SqFt
FACILITY CONTACT NAME:	Alonso Guzman
FACILITY CONTACT TITLE:	General Manager
FACILITY CONTACT PHONE:	562-946-6303
FACILITY CONTACT PHONE EXT:	313
FACILITY CONTACT EMAIL:	alonso@sonicplatinginc.com
OPERATOR NAME:	Sonic Plating Co
OPERATOR ADDRESS:	13002 Los Nietos Rd
OPERATOR CITY:	Santa Fe Springs
OPERATOR STATE:	California
OPERATOR ZIP:	90670
OPERATOR CONTACT NAME:	Alonso Guzman
OPERATOR CONTACT TITLE:	General Manager
OPERATOR CONTACT PHONE:	562-946-6303
OPERATOR CONTACT PHONE EXT:	313
OPERATOR CONTACT EMAIL:	alonso@sonicplatinginc.com
OPERATOR TYPE:	Private Business
DEVELOPER NAME:	Not reported
DEVELOPER ADDRESS:	Not reported
DEVELOPER CITY:	Not reported
DEVELOPER STATE:	California
DEVELOPER ZIP:	Not reported
DEVELOPER CONTACT NAME:	Not reported
DEVELOPER CONTACT TITLE:	Not reported
CONSTYPE LINEAR UTILITY IND:	Not reported
EMERGENCY PHONE NO:	562-644-5651
EMERGENCY PHONE EXT:	Not reported
CONSTYPE ABOVE GROUND IND:	Not reported
CONSTYPE BELOW GROUND IND:	Not reported
CONSTYPE CABLE LINE IND:	Not reported
CONSTYPE COMM LINE IND:	Not reported
CONSTYPE COMMERTIAL IND:	Not reported
CONSTYPE ELECTRICAL LINE IND:	Not reported
CONSTYPE GAS LINE IND:	Not reported
CONSTYPE INDUSTRIAL IND:	Not reported
CONSTYPE OTHER DESRIPTION:	Not reported
CONSTYPE OTHER IND:	Not reported
CONSTYPE RECONS IND:	Not reported
CONSTYPE RESIDENTIAL IND:	Not reported
CONSTYPE TRANSPORT IND:	Not reported
CONSTYPE UTILITY DESCRIPTION:	Not reported
CONSTYPE UTILITY IND:	Not reported
CONSTYPE WATER SEWER IND:	Not reported
DIR DISCHARGE USWATER IND:	N
RECEIVING WATER NAME:	Not reported
CERTIFIER NAME:	ALONSO GUZMAN
CERTIFIER TITLE:	GENERAL MANAGER

SONIC PLATING CO INC (Continued) **1000246474**

CERTIFICATION DATE:	08-MAY-15
PRIMARY SIC:	3471-Electroplating, Plating, Polishing, Anodizing, and Coloring
SECONDARY SIC:	Not reported
TERTIARY SIC:	Not reported
Npdes Number:	CAS000001
Facility Status:	Active
Agency Id:	0
Region:	4
Regulatory Measure Id:	188531
Order No:	97-03-DWQ
Regulatory Measure Type:	Enrollee
Place Id:	Not reported
WDID:	4 19I000033
Program Type:	Industrial
Adoption Date Of Regulatory Measure:	Not reported
Effective Date Of Regulatory Measure:	02/10/1992
Expiration Date Of Regulatory Measure:	Not reported
Termination Date Of Regulatory Measure:	Not reported
Discharge Name:	Sonic Plating Co
Discharge Address:	13002 Los Nietos Rd
Discharge City:	Santa Fe Springs
Discharge State:	California
Discharge Zip:	90670
RECEIVED DATE:	Not reported
PROCESSED DATE:	Not reported
STATUS CODE NAME:	Not reported
STATUS DATE:	Not reported
PLACE SIZE:	Not reported
PLACE SIZE UNIT:	Not reported
FACILITY CONTACT NAME:	Not reported
FACILITY CONTACT TITLE:	Not reported
FACILITY CONTACT PHONE:	Not reported
FACILITY CONTACT PHONE EXT:	Not reported
FACILITY CONTACT EMAIL:	Not reported
OPERATOR NAME:	Not reported
OPERATOR ADDRESS:	Not reported
OPERATOR CITY:	Not reported
OPERATOR STATE:	Not reported
OPERATOR ZIP:	Not reported
OPERATOR CONTACT NAME:	Not reported
OPERATOR CONTACT TITLE:	Not reported
OPERATOR CONTACT PHONE:	Not reported
OPERATOR CONTACT PHONE EXT:	Not reported
OPERATOR CONTACT EMAIL:	Not reported
OPERATOR TYPE:	Not reported
DEVELOPER NAME:	Not reported
DEVELOPER ADDRESS:	Not reported
DEVELOPER CITY:	Not reported
DEVELOPER STATE:	Not reported
DEVELOPER ZIP:	Not reported
DEVELOPER CONTACT NAME:	Not reported
DEVELOPER CONTACT TITLE:	Not reported
CONSTYPE LINEAR UTILITY IND:	Not reported
EMERGENCY PHONE NO:	Not reported
EMERGENCY PHONE EXT:	Not reported
CONSTYPE ABOVE GROUND IND:	Not reported

SONIC PLATING CO INC (Continued) **1000246474**

CONSTYPE BELOW GROUND IND:	Not reported
CONSTYPE CABLE LINE IND:	Not reported
CONSTYPE COMM LINE IND:	Not reported
CONSTYPE COMMERTIAL IND:	Not reported
CONSTYPE ELECTRICAL LINE IND:	Not reported
CONSTYPE GAS LINE IND:	Not reported
CONSTYPE INDUSTRIAL IND:	Not reported
CONSTYPE OTHER DESRIPTION:	Not reported
CONSTYPE OTHER IND:	Not reported
CONSTYPE RECONS IND:	Not reported
CONSTYPE RESIDENTIAL IND:	Not reported
CONSTYPE TRANSPORT IND:	Not reported
CONSTYPE UTILITY DESCRIPTION:	Not reported
CONSTYPE UTILITY IND:	Not reported
CONSTYPE WATER SEWER IND:	Not reported
DIR DISCHARGE USWATER IND:	Not reported
RECEIVING WATER NAME:	Not reported
CERTIFIER NAME:	Not reported
CERTIFIER TITLE:	Not reported
CERTIFICATION DATE:	Not reported
PRIMARY SIC:	Not reported
SECONDARY SIC:	Not reported
TERTIARY SIC:	Not reported

WDS:

Facility ID:	4 19I000033
Facility Type:	Industrial - Facility that treats and/or disposes of liquid or semisolid wastes from any servicing, producing, manufacturing or processing operation of whatever nature, including mining, gravel washing, geothermal operations, air conditioning, ship building and repairing, oil production, storage and disposal operations, water pumping.
Facility Status:	Active - Any facility with a continuous or seasonal discharge that is under Waste Discharge Requirements.
NPDES Number:	CAS000001 The 1st 2 characters designate the state. The remaining 7 are assigned by the Regional Board
Subregion:	4
Facility Telephone:	5629466303
Facility Contact:	Not reported
Agency Name:	SONIC PLATING CO
Agency Address:	13002 Los Nietos Rd
Agency City,St,Zip:	Santa Fe Springs 906703014
Agency Contact:	WASHBURN JOHN R
Agency Telephone:	5629466303
Agency Type:	Private
SIC Code:	0
SIC Code 2:	Not reported
Primary Waste Type:	Not reported
Primary Waste:	Not reported
Waste Type2:	Not reported
Waste2:	Not reported
Primary Waste Type:	Not reported
Secondary Waste:	Not reported
Secondary Waste Type:	Not reported
Design Flow:	0
Baseline Flow:	0
Reclamation:	Not reported

SONIC PLATING CO INC (Continued) **1000246474**

POTW: Not reported
Treat To Water: Minor Threat to Water Quality. A violation of a regional board order should cause a relatively minor impairment of beneficial uses compared to a major or minor threat. Not: All nurds without a TTWQ will be considered a minor threat to water quality unless coded at a higher Level. A Zero (0) may be used to code those NURDS that are found to represent no threat to water quality.
Complexity: Category C - Facilities having no waste treatment systems, such as cooling water dischargers or thosewho must comply through best management practices, facilities with passive waste treatment and disposal systems, such as septic systems with subsurface disposal, or dischargers having waste storage systems with land disposal such as dairy waste ponds.

CIWQS:
Agency: Sonic Plating Co
Agency Address: 13002 Los Nietos Rd, Santa Fe Springs, CA 90670
Place/Project Type: Industrial - Electroplating, Plating, Polishing, Anodizing, and Coloring
SIC/NAICS: 3471
Region: 4
Program: INDSTW
Regulatory Measure Status: Active
Regulatory Measure Type: Storm water industrial
Order Number: 2014-0057-DWQ
WDID: 4 19I000033
NPDES Number: CAS000001
Adoption Date: Not reported
Effective Date: 02/10/1992
Termination Date: Not reported
Expiration/Review Date: Not reported
Design Flow: Not reported
Major/Minor: Not reported
Complexity: Not reported
TTWQ: Not reported
Enforcement Actions within 5 years: 0
Violations within 5 years: 0
Latitude: 33.94546
Longitude: -118.05397

N124 **SONIC PLATING CO INC** **SEMS-ARCHIVE** **1015732660**
SSE **13002 LOS NIETOS RD** **RCRA-LQG** **CAD008489981**
1/8-1/4 **SANTA FE SPRINGS, CA 90670** **CA HAZNET**
0.157 mi.
827 ft. **Site 11 of 13 in cluster N**

Relative:
Higher

Actual:
161 ft.

SEMS Archive:
Site ID: 901111
EPA ID: CAD008489981
Cong District: 33
FIPS Code: 6037
FF: N
NPL: Not on the NPL
Non NPL Status: NFRAP-Site does not qualify for the NPL based on existing information

SEMS Archive Detail:
Region: 9
Site ID: 901111

SONIC PLATING CO INC (Continued) **1015732660**

EPA ID:	CAD008489981
Site Name:	SONIC PLATING CO INC
NPL:	N
FF:	N
OU:	0
Action Code:	VS
Action Name:	ARCH SITE
SEQ:	1
Start Date:	Not reported
Finish Date:	1985-02-01 00:00:00
Qual:	Not reported
Current Action Lead:	EPA Perf In-Hse

Region:	9
Site ID:	901111
EPA ID:	CAD008489981
Site Name:	SONIC PLATING CO INC
NPL:	N
FF:	N
OU:	0
Action Code:	DS
Action Name:	DISCVRY
SEQ:	1
Start Date:	1981-02-01 00:00:00
Finish Date:	1981-02-01 00:00:00
Qual:	Not reported
Current Action Lead:	EPA Perf

Region:	9
Site ID:	901111
EPA ID:	CAD008489981
Site Name:	SONIC PLATING CO INC
NPL:	N
FF:	N
OU:	0
Action Code:	PA
Action Name:	PA
SEQ:	1
Start Date:	1984-05-01 00:00:00
Finish Date:	1985-02-01 00:00:00
Qual:	N
Current Action Lead:	St Perf

RCRA-LQG:

Date form received by agency:	02/10/2016
Facility name:	SONIC PLATING COMPANY
Facility address:	13002 LOS NIETOS SANTA FE SPRINGS, CA 90670
EPA ID:	CAD008489981
Mailing address:	LOS NIETOS SANTA FE SPRINGS, CA 90670
Contact:	ALONSO GUZMAN
Contact address:	LOS NIETOS SANTA FE SPRINGS, CA 90670
Contact country:	US
Contact telephone:	562-946-6303

SONIC PLATING CO INC (Continued) **1015732660**

Contact email: ALANZO@SONICPLATINGINC.COM
EPA Region: 09
Land type: Private
Classification: Large Quantity Generator
Description: Handler: generates 1,000 kg or more of hazardous waste during any calendar month; or generates more than 1 kg of acutely hazardous waste during any calendar month; or generates more than 100 kg of any residue or contaminated soil, waste or other debris resulting from the cleanup of a spill, into or on any land or water, of acutely hazardous waste during any calendar month; or generates 1 kg or less of acutely hazardous waste during any calendar month, and accumulates more than 1 kg of acutely hazardous waste at any time; or generates 100 kg or less of any residue or contaminated soil, waste or other debris resulting from the cleanup of a spill, into or on any land or water, of acutely hazardous waste during any calendar month, and accumulates more than 100 kg of that material at any time

Owner/Operator Summary:
Owner/operator name: SONIC PLATING INC.
Owner/operator address: LOS NIETOS
SANTA FE SPRINGS, CA 90670
Owner/operator country: US
Owner/operator telephone: 562-946-6303
Owner/operator email: Not reported
Owner/operator fax: Not reported
Owner/operator extension: Not reported
Legal status: Private
Owner/Operator Type: Owner
Owner/Op start date: 04/15/1962
Owner/Op end date: Not reported

Owner/operator name: SONIC PLATING INC.
Owner/operator address: Not reported
Not reported
Owner/operator country: Not reported
Owner/operator telephone: Not reported
Owner/operator email: Not reported
Owner/operator fax: Not reported
Owner/operator extension: Not reported
Legal status: Private
Owner/Operator Type: Operator
Owner/Op start date: 04/15/1962
Owner/Op end date: Not reported

Handler Activities Summary:
U.S. importer of hazardous waste: No
Mixed waste (haz. and radioactive): No
Recycler of hazardous waste: No
Transporter of hazardous waste: No
Treater, storer or disposer of HW: No
Underground injection activity: No
On-site burner exemption: No
Furnace exemption: No
Used oil fuel burner: No
Used oil processor: No
User oil refiner: No

SONIC PLATING CO INC (Continued) **1015732660**

Used oil fuel marketer to burner: No
Used oil Specification marketer: No
Used oil transfer facility: No
Used oil transporter: No

. Waste code: 181
. Waste name: Other inorganic solid waste

. Waste code: F006
. Waste name: WASTEWATER TREATMENT SLUDGES FROM ELECTROPLATING OPERATIONS, EXCEPT FROM THE FOLLOWING PROCESSES: (1) SULFURIC ACID ANODIZING OF ALUMINUM; (2) TIN PLATING ON CARBON STEEL; (3) ZINC PLATING (SEGREGATED BASIS) ON CARBON STEEL; (4) ALUMINUM OR ZINC-ALUMINUM PLATING ON CARBON STEEL; (5) CLEANING/STRIPPING ASSOCIATED WITH TIN, ZINC, AND ALUMINUM PLATING ON CARBON STEEL; AND (6) CHEMICAL ETCHING AND MILLING OF ALUMINUM.

Historical Generators:
Date form received by agency: 03/01/2014
Site name: SONIC PLATING COMPANY
Classification: Large Quantity Generator

. Waste code: 171
. Waste name: Metal sludge (see 121)

. Waste code: F006
. Waste name: WASTEWATER TREATMENT SLUDGES FROM ELECTROPLATING OPERATIONS, EXCEPT FROM THE FOLLOWING PROCESSES: (1) SULFURIC ACID ANODIZING OF ALUMINUM; (2) TIN PLATING ON CARBON STEEL; (3) ZINC PLATING (SEGREGATED BASIS) ON CARBON STEEL; (4) ALUMINUM OR ZINC-ALUMINUM PLATING ON CARBON STEEL; (5) CLEANING/STRIPPING ASSOCIATED WITH TIN, ZINC, AND ALUMINUM PLATING ON CARBON STEEL; AND (6) CHEMICAL ETCHING AND MILLING OF ALUMINUM.

Date form received by agency: 03/02/2012
Site name: SONIC PLATING INC.
Classification: Large Quantity Generator

. Waste code: 171
. Waste name: Metal sludge (see 121)

. Waste code: F006
. Waste name: WASTEWATER TREATMENT SLUDGES FROM ELECTROPLATING OPERATIONS, EXCEPT FROM THE FOLLOWING PROCESSES: (1) SULFURIC ACID ANODIZING OF ALUMINUM; (2) TIN PLATING ON CARBON STEEL; (3) ZINC PLATING (SEGREGATED BASIS) ON CARBON STEEL; (4) ALUMINUM OR ZINC-ALUMINUM PLATING ON CARBON STEEL; (5) CLEANING/STRIPPING ASSOCIATED WITH TIN, ZINC, AND ALUMINUM PLATING ON CARBON STEEL; AND (6) CHEMICAL ETCHING AND MILLING OF ALUMINUM.

Date form received by agency: 06/01/2010
Site name: SONIC PLATING INC.
Classification: Large Quantity Generator

. Waste code: 181
. Waste name: Other inorganic solid waste

SONIC PLATING CO INC (Continued) **1015732660**

. Waste code: F006
. Waste name: WASTEWATER TREATMENT SLUDGES FROM ELECTROPLATING OPERATIONS, EXCEPT FROM THE FOLLOWING PROCESSES: (1) SULFURIC ACID ANODIZING OF ALUMINUM; (2) TIN PLATING ON CARBON STEEL; (3) ZINC PLATING (SEGREGATED BASIS) ON CARBON STEEL; (4) ALUMINUM OR ZINC-ALUMINUM PLATING ON CARBON STEEL; (5) CLEANING/STRIPPING ASSOCIATED WITH TIN, ZINC, AND ALUMINUM PLATING ON CARBON STEEL; AND (6) CHEMICAL ETCHING AND MILLING OF ALUMINUM.

Date form received by agency: 02/15/2008
Site name: SONIC PLATING INC.
Classification: Large Quantity Generator

. Waste code: F006
. Waste name: WASTEWATER TREATMENT SLUDGES FROM ELECTROPLATING OPERATIONS, EXCEPT FROM THE FOLLOWING PROCESSES: (1) SULFURIC ACID ANODIZING OF ALUMINUM; (2) TIN PLATING ON CARBON STEEL; (3) ZINC PLATING (SEGREGATED BASIS) ON CARBON STEEL; (4) ALUMINUM OR ZINC-ALUMINUM PLATING ON CARBON STEEL; (5) CLEANING/STRIPPING ASSOCIATED WITH TIN, ZINC, AND ALUMINUM PLATING ON CARBON STEEL; AND (6) CHEMICAL ETCHING AND MILLING OF ALUMINUM.

Date form received by agency: 02/22/2006
Site name: SONIC PLATING INC
Classification: Large Quantity Generator

. Waste code: F006
. Waste name: WASTEWATER TREATMENT SLUDGES FROM ELECTROPLATING OPERATIONS, EXCEPT FROM THE FOLLOWING PROCESSES: (1) SULFURIC ACID ANODIZING OF ALUMINUM; (2) TIN PLATING ON CARBON STEEL; (3) ZINC PLATING (SEGREGATED BASIS) ON CARBON STEEL; (4) ALUMINUM OR ZINC-ALUMINUM PLATING ON CARBON STEEL; (5) CLEANING/STRIPPING ASSOCIATED WITH TIN, ZINC, AND ALUMINUM PLATING ON CARBON STEEL; AND (6) CHEMICAL ETCHING AND MILLING OF ALUMINUM.

Date form received by agency: 01/26/2004
Site name: SONIC PLATING CO INC
Classification: Large Quantity Generator

. Waste code: F006
. Waste name: WASTEWATER TREATMENT SLUDGES FROM ELECTROPLATING OPERATIONS, EXCEPT FROM THE FOLLOWING PROCESSES: (1) SULFURIC ACID ANODIZING OF ALUMINUM; (2) TIN PLATING ON CARBON STEEL; (3) ZINC PLATING (SEGREGATED BASIS) ON CARBON STEEL; (4) ALUMINUM OR ZINC-ALUMINUM PLATING ON CARBON STEEL; (5) CLEANING/STRIPPING ASSOCIATED WITH TIN, ZINC, AND ALUMINUM PLATING ON CARBON STEEL; AND (6) CHEMICAL ETCHING AND MILLING OF ALUMINUM.

Date form received by agency: 10/12/2000
Site name: SONIC PLATING CD., INC.
Classification: Large Quantity Generator

Date form received by agency: 03/04/1999
Site name: SONIC PLATING CO, INC.
Classification: Large Quantity Generator

Date form received by agency: 09/01/1996

SONIC PLATING CO INC (Continued) **1015732660**

Site name: SONIC PLATING CO INC
Classification: Large Quantity Generator

Date form received by agency: 01/04/1996
Site name: SONIC PLATING CD INC
Classification: Large Quantity Generator

Date form received by agency: 03/03/1994
Site name: SONIC PLATING CO INC
Classification: Large Quantity Generator

Date form received by agency: 01/29/1992
Site name: SONIC PLATING CO INC
Classification: Large Quantity Generator

Date form received by agency: 03/19/1990
Site name: SONIC PLATING CO INC
Classification: Large Quantity Generator

Date form received by agency: 02/02/1981
Site name: SONIC PLATING CO INC
Classification: Large Quantity Generator

Biennial Reports:

Last Biennial Reporting Year: 2017

Annual Waste Handled:
Waste code: F006
Waste name: WASTEWATER TREATMENT SLUDGES FROM ELECTROPLATING OPERATIONS EXCEPT FROM THE FOLLOWING PROCESSES: (1) SULFURIC ACID ANODIZING OF ALUMINUM; (2) TIN PLATING ON CARBON STEEL; (3) ZINC PLATING (SEGREGATED BASIS) ON CARBON STEEL; (4) ALUMINUM OR ZINC-ALUMINUM PLATING ON CARBON STEEL; (5) CLEANING/STRIPPING ASSOCIATED WITH TIN, ZINC AND ALUMINUM PLATING ON CARBON STEEL; AND (6) CHEMICAL ETCHING AND MILLING OF ALUMINUM.
Amount (Lbs): 180000

Facility Has Received Notices of Violations:
Regulation violated: Not reported
Area of violation: Generators - General
Date violation determined: 09/25/2008
Date achieved compliance: 09/25/2008
Violation lead agency: State
Enforcement action: WRITTEN INFORMAL
Enforcement action date: 09/25/2008
Enf. disposition status: Not reported
Enf. disp. status date: Not reported
Enforcement lead agency: State
Proposed penalty amount: Not reported
Final penalty amount: Not reported
Paid penalty amount: Not reported

Regulation violated: Not reported
Area of violation: Generators - General
Date violation determined: 09/25/2008

SONIC PLATING CO INC (Continued) **1015732660**

Date achieved compliance: 10/25/2008
Violation lead agency: State
Enforcement action: WRITTEN INFORMAL
Enforcement action date: 09/25/2008
Enf. disposition status: Not reported
Enf. disp. status date: Not reported
Enforcement lead agency: State
Proposed penalty amount: Not reported
Final penalty amount: Not reported
Paid penalty amount: Not reported

Regulation violated: Not reported
Area of violation: Generators - General
Date violation determined: 09/12/2006
Date achieved compliance: 10/12/2006
Violation lead agency: State
Enforcement action: WRITTEN INFORMAL
Enforcement action date: 09/12/2006
Enf. disposition status: Not reported
Enf. disp. status date: Not reported
Enforcement lead agency: State
Proposed penalty amount: Not reported
Final penalty amount: Not reported
Paid penalty amount: Not reported

Regulation violated: Not reported
Area of violation: Generators - General
Date violation determined: 10/12/2005
Date achieved compliance: 11/07/2005
Violation lead agency: State
Enforcement action: WRITTEN INFORMAL
Enforcement action date: 10/12/2005
Enf. disposition status: Not reported
Enf. disp. status date: Not reported
Enforcement lead agency: State
Proposed penalty amount: Not reported
Final penalty amount: Not reported
Paid penalty amount: Not reported

Regulation violated: Not reported
Area of violation: Generators - General
Date violation determined: 02/26/2004
Date achieved compliance: 03/22/2004
Violation lead agency: EPA
Enforcement action: Not reported
Enforcement action date: 03/22/2004
Enf. disposition status: Not reported
Enf. disp. status date: Not reported
Enforcement lead agency: EPA
Proposed penalty amount: Not reported
Final penalty amount: Not reported
Paid penalty amount: Not reported

Regulation violated: Not reported
Area of violation: Generators - General
Date violation determined: 02/26/2004
Date achieved compliance: 03/22/2004

SONIC PLATING CO INC (Continued) **1015732660**

Violation lead agency: EPA
Enforcement action: Not reported
Enforcement action date: 04/21/2004
Enf. disposition status: Not reported
Enf. disp. status date: Not reported
Enforcement lead agency: EPA
Proposed penalty amount: Not reported
Final penalty amount: Not reported
Paid penalty amount: Not reported

Regulation violated: Not reported
Area of violation: Generators - General
Date violation determined: 06/05/2003
Date achieved compliance: 06/11/2003
Violation lead agency: State
Enforcement action: WRITTEN INFORMAL
Enforcement action date: 06/06/2003
Enf. disposition status: Not reported
Enf. disp. status date: Not reported
Enforcement lead agency: State
Proposed penalty amount: Not reported
Final penalty amount: Not reported
Paid penalty amount: Not reported

Regulation violated: FR - 262.10-12.A
Area of violation: Generators - General
Date violation determined: 10/07/1992
Date achieved compliance: 10/08/1992
Violation lead agency: State
Enforcement action: Not reported
Enforcement action date: Not reported
Enf. disposition status: Not reported
Enf. disp. status date: Not reported
Enforcement lead agency: Not reported
Proposed penalty amount: Not reported
Final penalty amount: Not reported
Paid penalty amount: Not reported

Evaluation Action Summary:
Evaluation date: 09/22/2017
Evaluation: COMPLIANCE EVALUATION INSPECTION ON-SITE
Area of violation: Not reported
Date achieved compliance: Not reported
Evaluation lead agency: State

Evaluation date: 09/14/2016
Evaluation: COMPLIANCE EVALUATION INSPECTION ON-SITE
Area of violation: Not reported
Date achieved compliance: Not reported
Evaluation lead agency: State

Evaluation date: 09/08/2015
Evaluation: COMPLIANCE EVALUATION INSPECTION ON-SITE
Area of violation: Not reported
Date achieved compliance: Not reported
Evaluation lead agency: State

SONIC PLATING CO INC (Continued) **1015732660**

Evaluation date: 09/11/2014
Evaluation: COMPLIANCE EVALUATION INSPECTION ON-SITE
Area of violation: Not reported
Date achieved compliance: Not reported
Evaluation lead agency: State

Evaluation date: 09/25/2013
Evaluation: COMPLIANCE EVALUATION INSPECTION ON-SITE
Area of violation: Not reported
Date achieved compliance: Not reported
Evaluation lead agency: State

Evaluation date: 09/13/2012
Evaluation: COMPLIANCE EVALUATION INSPECTION ON-SITE
Area of violation: Not reported
Date achieved compliance: Not reported
Evaluation lead agency: State

Evaluation date: 09/08/2010
Evaluation: COMPLIANCE EVALUATION INSPECTION ON-SITE
Area of violation: Not reported
Date achieved compliance: Not reported
Evaluation lead agency: State

Evaluation date: 09/30/2009
Evaluation: COMPLIANCE EVALUATION INSPECTION ON-SITE
Area of violation: Not reported
Date achieved compliance: Not reported
Evaluation lead agency: State

Evaluation date: 01/14/2009
Evaluation: COMPLIANCE EVALUATION INSPECTION ON-SITE
Area of violation: Not reported
Date achieved compliance: Not reported
Evaluation lead agency: State

Evaluation date: 09/25/2008
Evaluation: COMPLIANCE EVALUATION INSPECTION ON-SITE
Area of violation: Generators - General
Date achieved compliance: 10/25/2008
Evaluation lead agency: State

Evaluation date: 09/25/2008
Evaluation: COMPLIANCE EVALUATION INSPECTION ON-SITE
Area of violation: Generators - General
Date achieved compliance: 09/25/2008
Evaluation lead agency: State

Evaluation date: 09/26/2007
Evaluation: COMPLIANCE EVALUATION INSPECTION ON-SITE
Area of violation: Not reported
Date achieved compliance: Not reported
Evaluation lead agency: State

Evaluation date: 09/12/2006
Evaluation: COMPLIANCE EVALUATION INSPECTION ON-SITE
Area of violation: Generators - General

SONIC PLATING CO INC (Continued) **1015732660**

Date achieved compliance: 10/12/2006
Evaluation lead agency: Local

Evaluation date: 10/12/2005
Evaluation: COMPLIANCE EVALUATION INSPECTION ON-SITE
Area of violation: Generators - General
Date achieved compliance: 11/07/2005
Evaluation lead agency: State Contractor/Grantee

Evaluation date: 09/23/2004
Evaluation: COMPLIANCE EVALUATION INSPECTION ON-SITE
Area of violation: Not reported
Date achieved compliance: Not reported
Evaluation lead agency: State Contractor/Grantee

Evaluation date: 07/15/2004
Evaluation: COMPLIANCE EVALUATION INSPECTION ON-SITE
Area of violation: Not reported
Date achieved compliance: Not reported
Evaluation lead agency: State Contractor/Grantee

Evaluation date: 02/26/2004
Evaluation: COMPLIANCE EVALUATION INSPECTION ON-SITE
Area of violation: Generators - General
Date achieved compliance: 03/22/2004
Evaluation lead agency: EPA

Evaluation date: 06/05/2003
Evaluation: COMPLIANCE EVALUATION INSPECTION ON-SITE
Area of violation: Generators - General
Date achieved compliance: 06/11/2003
Evaluation lead agency: State

Evaluation date: 10/08/1992
Evaluation: COMPLIANCE EVALUATION INSPECTION ON-SITE
Area of violation: Not reported
Date achieved compliance: Not reported
Evaluation lead agency: State Contractor/Grantee

Evaluation date: 10/07/1992
Evaluation: COMPLIANCE EVALUATION INSPECTION ON-SITE
Area of violation: Generators - General
Date achieved compliance: 10/08/1992
Evaluation lead agency: State Contractor/Grantee

HAZNET:
envid: 1015732660
Year: 2016
GEPAID: CAD008489981
Contact: ALONSO GUZMAN
Telephone: 5629466303
Mailing Name: Not reported
Mailing Address: 13002 LOS NIETOS RD
Mailing City,St,Zip: SANTA FE SPRINGS, CA 906703014
Gen County: Los Angeles
TSD EPA ID: NVT330010000
TSD County: 99
Waste Category: Other inorganic solid waste

SONIC PLATING CO INC (Continued) **1015732660**

Disposal Method:	Landfill Or Surface Impoundment That Will Be Closed As Landfill(To Include On-Site Treatment And/Or Stabilization)
Tons:	65.7384
Cat Decode:	Other inorganic solid waste
Method Decode:	Landfill Or Surface Impoundment That Will Be Closed As Landfill(To Include On-Site Treatment And/Or Stabilization)
Facility County:	Los Angeles
envid:	1015732660
Year:	2015
GEPAID:	CAD008489981
Contact:	ALONSO GUZMAN
Telephone:	5629466303
Mailing Name:	Not reported
Mailing Address:	13002 LOS NIETOS RD
Mailing City,St,Zip:	SANTA FE SPRINGS, CA 906703014
Gen County:	Los Angeles
TSD EPA ID:	NVT330010000
TSD County:	99
Waste Category:	Other inorganic solid waste
Disposal Method:	Other Recovery Of Reclamation For Reuse Including Acid Regeneration, Organics Recovery Ect
Tons:	16.856
Cat Decode:	Not reported
Method Decode:	Not reported
Facility County:	Los Angeles
envid:	1015732660
Year:	2015
GEPAID:	CAD008489981
Contact:	ALONSO GUZMAN
Telephone:	5629466303
Mailing Name:	Not reported
Mailing Address:	13002 LOS NIETOS RD
Mailing City,St,Zip:	SANTA FE SPRINGS, CA 906703014
Gen County:	Los Angeles
TSD EPA ID:	NVT330010000
TSD County:	99
Waste Category:	Other inorganic solid waste
Disposal Method:	Landfill Or Surface Impoundment That Will Be Closed As Landfill(To Include On-Site Treatment And/Or Stabilization)
Tons:	58.996
Cat Decode:	Not reported
Method Decode:	Not reported
Facility County:	Los Angeles
envid:	1015732660
Year:	2014
GEPAID:	CAD008489981
Contact:	ALONSO GUZMAN GENERAL MANAGER
Telephone:	5629466303
Mailing Name:	Not reported
Mailing Address:	13002 LOS NIETOS RD
Mailing City,St,Zip:	SANTA FE SPRINGS, CA 906703014
Gen County:	Los Angeles
TSD EPA ID:	CAD097030993
TSD County:	Los Angeles

SONIC PLATING CO INC (Continued) **1015732660**

Waste Category:	Liquids with pH <= 2 with metals
Disposal Method:	Discharge To Sewer/Potw Or Npdes(With Prior Storage--With Or Without Treatment)
Tons:	0.834
Cat Decode:	Not reported
Method Decode:	Not reported
Facility County:	Los Angeles
envid:	1015732660
Year:	2014
GEPAID:	CAD008489981
Contact:	ALONSO GUZMAN GENERAL MANAGER
Telephone:	5629466303
Mailing Name:	Not reported
Mailing Address:	13002 LOS NIETOS RD
Mailing City,St,Zip:	SANTA FE SPRINGS, CA 906703014
Gen County:	Los Angeles
TSD EPA ID:	NVT330010000
TSD County:	99
Waste Category:	Other inorganic solid waste
Disposal Method:	Landfill Or Surface Impoundment That Will Be Closed As Landfill(To Include On-Site Treatment And/Or Stabilization)
Tons:	50.568
Cat Decode:	Not reported
Method Decode:	Not reported
Facility County:	Los Angeles

Click this hyperlink while viewing on your computer to access
45 additional CA_HAZNET: record(s) in the EDR Site Report.

N125 **ASCO METALS** **CA SWRCY** **U001564996**
SSE **13014 LOS NIETOS RD** **CA HIST UST** **N/A**
1/8-1/4 **SANTA FE SPRINGS, CA 90670** **CA NPDES**
0.160 mi. **CA WDS**
845 ft. **Site 12 of 13 in cluster N** **CA CIWQS**

Relative:
Higher

Actual:
160 ft.

SWRCY:

Reg Id:	27378
Cert Id:	RC0029
Mailing Address:	13014 Los Nietos Rd
Mailing City:	Santa Fe Springs
Mailing State:	CA
Mailing Zip Code:	90670
Website:	Not reported
Email:	asco.metals@verizon.net
Phone Number:	(562) 944-6306
Grand Father:	N
Rural:	N
Operation Begin Date:	07/22/1987
Aluminium:	Y
Glass:	Y
Plastic:	Y
Bimetal:	Y
Agency:	N/A
Monday Hours Of Operation:	7:00 am - 4:00 pm; Closed 12:00 pm - 12:30 pm
Tuesday Hours Of Operation:	7:00 am - 4:00 pm; Closed 12:00 pm - 12:30 pm
Wednesday Hours Of Operation:	7:00 am - 4:00 pm; Closed 12:00 pm - 12:30 pm
Thursday Hours Of Operation:	7:00 am - 4:00 pm; Closed 12:00 pm - 12:30 pm

ASCO METALS (Continued) **U001564996**

Friday Hours Of Operation:	7:00 am - 4:00 pm; Closed 12:00 pm - 12:30 pm
Saturday Hours Of Operation:	CLOSED
Sunday Hours Of Operation:	CLOSED
Organization ID:	19497
Organization Name:	A S C Inc

HIST UST:

File Number:	00027EAB
URL:	http://geotracker.waterboards.ca.gov/ustpdfs/pdf/00027EAB.pdf
Region:	STATE
Facility ID:	00000003129
Facility Type:	Other
Other Type:	Not reported
Contact Name:	PETER BEROKOFF
Telephone:	2139446306
Owner Name:	R-27 INV. PARTNERSHIP
Owner Address:	13014 LOS NIETOS RD.
Owner City,St,Zip:	SANTA FE SPRINGS, CA 90670
Total Tanks:	0001
Tank Num:	001
Container Num:	1
Year Installed:	Not reported
Tank Capacity:	00001000
Tank Used for:	PRODUCT
Type of Fuel:	DIESEL
Container Construction Thickness:	Not reported
Leak Detection:	None

Click here for Geo Tracker PDF:

NPDES:

Npdes Number:	Not reported
Facility Status:	Not reported
Agency Id:	Not reported
Region:	4
Regulatory Measure Id:	189861
Order No:	Not reported
Regulatory Measure Type:	Industrial
Place Id:	Not reported
WDID:	4 19I009708
Program Type:	Not reported
Adoption Date Of Regulatory Measure:	Not reported
Effective Date Of Regulatory Measure:	Not reported
Expiration Date Of Regulatory Measure:	Not reported
Termination Date Of Regulatory Measure:	Not reported
Discharge Name:	Not reported
Discharge Address:	Not reported
Discharge City:	Not reported
Discharge State:	Not reported
Discharge Zip:	Not reported
RECEIVED DATE:	05/09/2008
PROCESSED DATE:	01/15/1993
STATUS CODE NAME:	Active
STATUS DATE:	01/15/1993
PLACE SIZE:	40000

ASCO METALS (Continued) **U001564996**

PLACE SIZE UNIT:	SqFt
FACILITY CONTACT NAME:	Peter Berakoff
FACILITY CONTACT TITLE:	Not reported
FACILITY CONTACT PHONE:	5629446306
FACILITY CONTACT PHONE EXT:	Not reported
FACILITY CONTACT EMAIL:	asco.metals@verizon.netasco.metals@verizon.net
OPERATOR NAME:	Asco Metals
OPERATOR ADDRESS:	13014 Los Nietos Rd
OPERATOR CITY:	Santa Fe Springs
OPERATOR STATE:	California
OPERATOR ZIP:	90670
OPERATOR CONTACT NAME:	JACK Volkov
OPERATOR CONTACT TITLE:	Not reported
OPERATOR CONTACT PHONE:	562-944-6306
OPERATOR CONTACT PHONE EXT:	Not reported
OPERATOR CONTACT EMAIL:	asco.metals@verizon.net
OPERATOR TYPE:	Private Business
DEVELOPER NAME:	Not reported
DEVELOPER ADDRESS:	Not reported
DEVELOPER CITY:	Not reported
DEVELOPER STATE:	California
DEVELOPER ZIP:	Not reported
DEVELOPER CONTACT NAME:	Not reported
DEVELOPER CONTACT TITLE:	Not reported
CONSTYPE LINEAR UTILITY IND:	Not reported
EMERGENCY PHONE NO:	562-944-6306
EMERGENCY PHONE EXT:	Not reported
CONSTYPE ABOVE GROUND IND:	Not reported
CONSTYPE BELOW GROUND IND:	Not reported
CONSTYPE CABLE LINE IND:	Not reported
CONSTYPE COMM LINE IND:	Not reported
CONSTYPE COMMERTIAL IND:	Not reported
CONSTYPE ELECTRICAL LINE IND:	Not reported
CONSTYPE GAS LINE IND:	Not reported
CONSTYPE INDUSTRIAL IND:	Not reported
CONSTYPE OTHER DESRIPTION:	Not reported
CONSTYPE OTHER IND:	Not reported
CONSTYPE RECONS IND:	Not reported
CONSTYPE RESIDENTIAL IND:	Not reported
CONSTYPE TRANSPORT IND:	Not reported
CONSTYPE UTILITY DESCRIPTION:	Not reported
CONSTYPE UTILITY IND:	Not reported
CONSTYPE WATER SEWER IND:	Not reported
DIR DISCHARGE USWATER IND:	N
RECEIVING WATER NAME:	S San Gabriel Water Basin
CERTIFIER NAME:	Peter Berokoff
CERTIFIER TITLE:	Manager
CERTIFICATION DATE:	03-JUN-15
PRIMARY SIC:	5093-Scrap and Waste Materials
SECONDARY SIC:	Not reported
TERTIARY SIC:	Not reported
Npdes Number:	CAS000001
Facility Status:	Active
Agency Id:	0
Region:	4
Regulatory Measure Id:	189861

ASCO METALS (Continued) **U001564996**

Order No:	97-03-DWQ
Regulatory Measure Type:	Enrollee
Place Id:	Not reported
WDID:	4 19I009708
Program Type:	Industrial
Adoption Date Of Regulatory Measure:	Not reported
Effective Date Of Regulatory Measure:	01/15/1993
Expiration Date Of Regulatory Measure:	Not reported
Termination Date Of Regulatory Measure:	Not reported
Discharge Name:	Asco Metals
Discharge Address:	13014 Los Nietos Rd
Discharge City:	Santa Fe Springs
Discharge State:	California
Discharge Zip:	90670
RECEIVED DATE:	Not reported
PROCESSED DATE:	Not reported
STATUS CODE NAME:	Not reported
STATUS DATE:	Not reported
PLACE SIZE:	Not reported
PLACE SIZE UNIT:	Not reported
FACILITY CONTACT NAME:	Not reported
FACILITY CONTACT TITLE:	Not reported
FACILITY CONTACT PHONE:	Not reported
FACILITY CONTACT PHONE EXT:	Not reported
FACILITY CONTACT EMAIL:	Not reported
OPERATOR NAME:	Not reported
OPERATOR ADDRESS:	Not reported
OPERATOR CITY:	Not reported
OPERATOR STATE:	Not reported
OPERATOR ZIP:	Not reported
OPERATOR CONTACT NAME:	Not reported
OPERATOR CONTACT TITLE:	Not reported
OPERATOR CONTACT PHONE:	Not reported
OPERATOR CONTACT PHONE EXT:	Not reported
OPERATOR CONTACT EMAIL:	Not reported
OPERATOR TYPE:	Not reported
DEVELOPER NAME:	Not reported
DEVELOPER ADDRESS:	Not reported
DEVELOPER CITY:	Not reported
DEVELOPER STATE:	Not reported
DEVELOPER ZIP:	Not reported
DEVELOPER CONTACT NAME:	Not reported
DEVELOPER CONTACT TITLE:	Not reported
CONSTYPE LINEAR UTILITY IND:	Not reported
EMERGENCY PHONE NO:	Not reported
EMERGENCY PHONE EXT:	Not reported
CONSTYPE ABOVE GROUND IND:	Not reported
CONSTYPE BELOW GROUND IND:	Not reported
CONSTYPE CABLE LINE IND:	Not reported
CONSTYPE COMM LINE IND:	Not reported
CONSTYPE COMMERTIAL IND:	Not reported
CONSTYPE ELECTRICAL LINE IND:	Not reported
CONSTYPE GAS LINE IND:	Not reported
CONSTYPE INDUSTRIAL IND:	Not reported
CONSTYPE OTHER DESRIPTION:	Not reported
CONSTYPE OTHER IND:	Not reported
CONSTYPE RECONS IND:	Not reported

ASCO METALS (Continued) **U001564996**

CONSTYPE RESIDENTIAL IND:	Not reported
CONSTYPE TRANSPORT IND:	Not reported
CONSTYPE UTILITY DESCRIPTION:	Not reported
CONSTYPE UTILITY IND:	Not reported
CONSTYPE WATER SEWER IND:	Not reported
DIR DISCHARGE USWATER IND:	Not reported
RECEIVING WATER NAME:	Not reported
CERTIFIER NAME:	Not reported
CERTIFIER TITLE:	Not reported
CERTIFICATION DATE:	Not reported
PRIMARY SIC:	Not reported
SECONDARY SIC:	Not reported
TERTIARY SIC:	Not reported

WDS:

Facility ID:	4 19I009708
Facility Type:	Other - Does not fall into the category of Municipal/Domestic, Industrial, Agricultural or Solid Waste (Class I, II or III)
Facility Status:	Active - Any facility with a continuous or seasonal discharge that is under Waste Discharge Requirements.
NPDES Number:	CAS000001 The 1st 2 characters designate the state. The remaining 7 are assigned by the Regional Board
Subregion:	4
Facility Telephone:	5629446306
Facility Contact:	Jack Volkov
Agency Name:	ASCO METALS
Agency Address:	13014 Los Nietos Rd.
Agency City,St,Zip:	Santa Fe Springs 90670
Agency Contact:	Jack Volkov
Agency Telephone:	5629446306
Agency Type:	Private
SIC Code:	5093
SIC Code 2:	Not reported
Primary Waste Type:	Not reported
Primary Waste:	Not reported
Waste Type2:	Not reported
Waste2:	Not reported
Primary Waste Type:	Not reported
Secondary Waste:	Not reported
Secondary Waste Type:	Not reported
Design Flow:	0
Baseline Flow:	0
Reclamation:	No reclamation requirements associated with this facility.
POTW:	The facility is not a POTW.
Treat To Water:	Minor Threat to Water Quality. A violation of a regional board order should cause a relatively minor impairment of beneficial uses compared to a major or minor threat. Not: All nurds without a TTWQ will be considered a minor threat to water quality unless coded at a higher Level. A Zero (0) may be used to code those NURDS that are found to represent no threat to water quality.
Complexity:	Category C - Facilities having no waste treatment systems, such as cooling water dischargers or thosewho must comply through best management practices, facilities with passive waste treatment and disposal systems, such as septic systems with subsurface disposal, or dischargers having waste storage systems with land disposal such as dairy waste ponds.

ASCO METALS (Continued) **U001564996**

CIWQS:

Agency:	Asco Metals
Agency Address:	13014 Los Nietos Rd, Santa Fe Springs, CA 90670
Place/Project Type:	Industrial - Scrap and Waste Materials
SIC/NAICS:	5093
Region:	4
Program:	INDSTW
Regulatory Measure Status:	Active
Regulatory Measure Type:	Storm water industrial
Order Number:	2014-0057-DWQ
WDID:	4 19I009708
NPDES Number:	CAS000001
Adoption Date:	Not reported
Effective Date:	01/15/1993
Termination Date:	Not reported
Expiration/Review Date:	Not reported
Design Flow:	Not reported
Major/Minor:	Not reported
Complexity:	Not reported
TTWQ:	Not reported
Enforcement Actions within 5 years:	0
Violations within 5 years:	0
Latitude:	33.94536
Longitude:	-118.05383

N126 **ASCO METALS** **CA SWEEPS UST** **S101617864**
SSE **13014 LOS NIETOS RD** **CA FID UST** **N/A**
1/8-1/4 **SANTE FE SPRINGS, CA**
0.160 mi.
845 ft. **Site 13 of 13 in cluster N**

Relative:
Higher

Actual:
160 ft.

SWEEPS UST:

Status:	Active
Comp Number:	10479
Number:	9
Board Of Equalization:	Not reported
Referral Date:	06-30-89
Action Date:	Not reported
Created Date:	06-30-89
Owner Tank Id:	Not reported
SWRCB Tank Id:	Not reported
Tank Status:	Not reported
Capacity:	Not reported
Active Date:	Not reported
Tank Use:	Not reported
STG:	Not reported
Content:	Not reported
Number Of Tanks:	Not reported

CA FID UST:

Facility ID:	19040050
Regulated By:	UTNKA
Regulated ID:	00003129
Cortese Code:	Not reported
SIC Code:	Not reported
Facility Phone:	8180000000
Mail To:	Not reported

ASCO METALS (Continued) **S101617864**

Mailing Address: 13014 LOS NIETOS RD
Mailing Address 2: Not reported
Mailing City,St,Zip: SANTE FE SPRINGS
Contact: Not reported
Contact Phone: Not reported
DUNs Number: Not reported
NPDES Number: Not reported
EPA ID: Not reported
Comments: Not reported
Status: Active

127
SW
1/8-1/4
0.160 mi.
847 ft.

LUSK, INC **CA ENVIROSTOR** **S102860862**
10010 SOUTH ROMANDEL AVENUE **N/A**
SANTA FE SPRINGS, CA 90670

Relative:
Higher

Actual:
162 ft.

ENVIROSTOR:
Facility ID: 19281195
Status: Refer: Other Agency
Status Date: 04/14/1982
Site Code: Not reported
Site Type: Historical
Site Type Detailed: * Historical
Acres: Not reported
NPL: NO
Regulatory Agencies: NONE SPECIFIED
Lead Agency: NONE SPECIFIED
Program Manager: Not reported
Supervisor: Referred - Not Assigned
Division Branch: Cleanup Chatsworth
Assembly: Not reported
Senate: Not reported
Special Program: Not reported
Restricted Use: NO
Site Mgmt Req: NONE SPECIFIED
Funding: Not reported
Latitude: 33.94700
Longitude: -118.0600
APN: NONE SPECIFIED
Past Use: NONE SPECIFIED
Potential COC: NONE SPECIFIED
Confirmed COC: NONE SPECIFIED
Potential Description: NONE SPECIFIED
Alias Name: 19281195
Alias Type: Envirostor ID Number

Completed Info:
Completed Area Name: PROJECT WIDE
Completed Sub Area Name: Not reported
Completed Document Type: * Discovery
Completed Date: 03/12/1981
Comments: FACILITY IDENTIFIED FAC ID BY DRIVE BY FACILITY DRIVE-BY VACANT LOT W/ 10DRUMS-UNK. 2 LIQ LEAKING TO GROUND.

Future Area Name: Not reported
Future Sub Area Name: Not reported
Future Document Type: Not reported

LUSK, INC (Continued) **S102860862**

Future Due Date:	Not reported
Schedule Area Name:	Not reported
Schedule Sub Area Name:	Not reported
Schedule Document Type:	Not reported
Schedule Due Date:	Not reported
Schedule Revised Date:	Not reported

Q128 **ISOM BROS** **RCRA-SQG** **1000857727**
South **10103 GREENLEAF** **FINDS** **CAD983671728**
1/8-1/4 **SANTA FE SPRINGS, CA 90670** **ECHO**
0.164 mi.
864 ft. **Site 2 of 2 in cluster Q**

Relative:
Higher

Actual:
162 ft.

RCRA-SQG:

Date form received by agency:	07/19/1993
Facility name:	ISOM BROS
Facility address:	10103 GREENLEAF SANTA FE SPRINGS, CA 90670
EPA ID:	CAD983671728
Contact:	JACK ISOM
Contact address:	10103 GREENLEAF SANTA FE SPRINGS, CA 90670
Contact country:	US
Contact telephone:	310-944-7285
Contact email:	Not reported
EPA Region:	09
Classification:	Small Small Quantity Generator
Description:	Handler: generates more than 100 and less than 1000 kg of hazardous waste during any calendar month and accumulates less than 6000 kg of hazardous waste at any time; or generates 100 kg or less of hazardous waste during any calendar month, and accumulates more than 1000 kg of hazardous waste at any time

Owner/Operator Summary:

Owner/operator name:	ISOM BROS
Owner/operator address:	10103 GREENLEAF SANTA FE SPRINGS, CA 90670
Owner/operator country:	Not reported
Owner/operator telephone:	310-944-7285
Owner/operator email:	Not reported
Owner/operator fax:	Not reported
Owner/operator extension:	Not reported
Legal status:	Private
Owner/Operator Type:	Owner
Owner/Op start date:	Not reported
Owner/Op end date:	Not reported

Handler Activities Summary:

U.S. importer of hazardous waste:	No
Mixed waste (haz. and radioactive):	No
Recycler of hazardous waste:	No
Transporter of hazardous waste:	No
Treater, storer or disposer of HW:	No
Underground injection activity:	No
On-site burner exemption:	No
Furnace exemption:	No
Used oil fuel burner:	No

ISOM BROS (Continued) **1000857727**

Used oil processor: No
User oil refiner: No
Used oil fuel marketer to burner: No
Used oil Specification marketer: No
Used oil transfer facility: No
Used oil transporter: No

Violation Status: No violations found

FINDS:

Registry ID: 110002901744

Environmental Interest/Information System

California Hazardous Waste Tracking System - Datamart (HWTS-DATAMART) provides California with information on hazardous waste shipments for generators, transporters, and treatment, storage, and disposal facilities.

RCRAInfo is a national information system that supports the Resource Conservation and Recovery Act (RCRA) program through the tracking of events and activities related to facilities that generate, transport, and treat, store, or dispose of hazardous waste. RCRAInfo allows RCRA program staff to track the notification, permit, compliance, and corrective action activities required under RCRA.

Click this hyperlink while viewing on your computer to access additional FINDS: detail in the EDR Site Report.

ECHO:

Envid: 1000857727
Registry ID: 110002901744
DFR URL: http://echo.epa.gov/detailed-facility-report?fid=110002901744

R129 **CERTIFIED LIFE TRUCK CO** **CA LUST** **S102061733**
SSE **10105 SHOEMAKER AVE** **CA HIST CORTESE** **N/A**
1/8-1/4 **SANTA FE SPRINGS, CA 90670**
0.169 mi.
890 ft. **Site 2 of 6 in cluster R**

Relative: **Higher**

Actual: **161 ft.**

LUST:

Lead Agency: SANTA FE SPRINGS, CITY OF
Case Type: LUST Cleanup Site
Geo Track: http://geotracker.waterboards.ca.gov/profile_report.asp?global_id=T0603705255
Global Id: T0603705255
Latitude: 33.944708
Longitude: -118.055631
Status: Completed - Case Closed
Status Date: 12/19/1990
Case Worker: Not reported
RB Case Number: R-15602
Local Agency: Not reported
File Location: Not reported
Local Case Number: Not reported
Potential Media Affect: Soil
Potential Contaminants of Concern: Aviation
Site History: Not reported

CERTIFIED LIFE TRUCK CO (Continued) **S102061733**

LUST:
Global Id: T0603705255
Contact Type: Local Agency Caseworker
Contact Name: UNK
Organization Name: R4 UNKNOWN
Address: Not reported
City: R4 UNKNOWN
Email: Not reported
Phone Number: Not reported

Global Id: T0603705255
Contact Type: Regional Board Caseworker
Contact Name: YUE RONG
Organization Name: LOS ANGELES RWQCB (REGION 4)
Address: 320 W. 4TH ST., SUITE 200
City: Los Angeles
Email: yrong@waterboards.ca.gov
Phone Number: Not reported

LUST:
Global Id: T0603705255
Action Type: Other
Date: 12/19/1990
Action: Leak Reported

LUST:
Global Id: T0603705255
Status: Completed - Case Closed
Status Date: 12/19/1990

Global Id: T0603705255
Status: Open - Case Begin Date
Status Date: 12/19/1990

LUST REG 4:
Region: 4
Regional Board: 04
County: Los Angeles
Facility Id: R-15602
Status: Case Closed
Substance: 1
Substance Quantity: Not reported
Local Case No: Not reported
Case Type: Soil
Abatement Method Used at the Site: Not reported
Global ID: T0603705255
W Global ID: Not reported
Staff: UNK
Local Agency: 19049
Cross Street: LOS NEITOS RD
Enforcement Type: Not reported
Date Leak Discovered: Not reported
Date Leak First Reported: 12/19/1990
Date Leak Record Entered: 4/30/1996

CERTIFIED LIFE TRUCK CO (Continued) **S102061733**

Date Confirmation Began:	Not reported	
Date Leak Stopped:	Not reported	
Date Case Last Changed on Database:		12/19/1990
Date the Case was Closed:		12/19/1990
How Leak Discovered:	Not reported	
How Leak Stopped:	Not reported	
Cause of Leak:	Not reported	
Leak Source:	Not reported	
Operator:	Not reported	
Water System:	Not reported	
Well Name:	Not reported	
Approx. Dist To Production Well (ft):		2458.319347609623639477837 5
Source of Cleanup Funding:		Not reported
Preliminary Site Assessment Workplan Submitted:		Not reported
Preliminary Site Assessment Began:		Not reported
Pollution Characterization Began:		Not reported
Remediation Plan Submitted:		Not reported
Remedial Action Underway:		Not reported
Post Remedial Action Monitoring Began:		Not reported
Enforcement Action Date:		Not reported
Historical Max MTBE Date:		Not reported
Hist Max MTBE Conc in Groundwater:		Not reported
Hist Max MTBE Conc in Soil:		Not reported
Significant Interim Remedial Action Taken:		Not reported
GW Qualifier:	Not reported	
Soil Qualifier:	Not reported	
Organization:	Not reported	
Owner Contact:	Not reported	
Responsible Party:	BLANK RP	
RP Address:	10106 ROSIN AVE WHITTIER CA 90605	
Program:	LUST	
Lat/Long:	33.9448445 / -1	
Local Agency Staff:	UNK	
Beneficial Use:	Not reported	
Priority:	Not reported	
Cleanup Fund Id:	Not reported	
Suspended:	Not reported	
Assigned Name:	Not reported	
Summary:	Not reported	

HIST CORTESE:

Region:	CORTESE
Facility County Code:	19
Reg By:	LTNKA
Reg Id:	R-15602

S130 **DAYTON RICHMOND** **CA LUST** **S105791020**
NNW **9415 SORENSON AVE.** **N/A**
1/8-1/4 **SANTA FE SPRINGS, CA 90670**
0.170 mi.
896 ft. **Site 1 of 3 in cluster S**

Relative: LUST:
Lower

Lead Agency:	LOS ANGELES RWQCB (REGION 4)
Case Type:	LUST Cleanup Site
Geo Track:	http://geotracker.waterboards.ca.gov/profile_report.asp?global_id=T0603713275
Global Id:	T0603713275

Actual:
149 ft.

DAYTON RICHMOND (Continued) **S105791020**

Latitude:	33.953394
Longitude:	-118.059779
Status:	Completed - Case Closed
Status Date:	08/30/2010
Case Worker:	AJL
RB Case Number:	R-13187A
Local Agency:	SANTA FE SPRINGS, CITY OF
File Location:	Regional Board
Local Case Number:	Not reported
Potential Media Affect:	Soil
Potential Contaminants of Concern:	Not reported
Site History:	Not reported

LUST:

Global Id:	T0603713275
Contact Type:	Regional Board Caseworker
Contact Name:	AHMAD J. LAMAA
Organization Name:	LOS ANGELES RWQCB (REGION 4)
Address:	320 West 4th Street Suite 200
City:	Los Angeles
Email:	alamaa@waterboards.ca.gov
Phone Number:	Not reported

Global Id:	T0603713275
Contact Type:	Local Agency Caseworker
Contact Name:	MR. RAUL DIAZ
Organization Name:	SANTA FE SPRINGS, CITY OF
Address:	11300 GREENSTONE AVENUE
City:	SANTA FE SPRINGS
Email:	rauldiaz@santafesprings.org
Phone Number:	Not reported

LUST:

Global Id:	T0603713275
Action Type:	ENFORCEMENT
Date:	08/30/2010
Action:	Closure/No Further Action Letter

Global Id:	T0603713275
Action Type:	Other
Date:	01/15/2003
Action:	Leak Reported

Global Id:	T0603713275
Action Type:	ENFORCEMENT
Date:	02/14/2003
Action:	Staff Letter

Global Id:	T0603713275
Action Type:	REMEDIATION
Date:	01/15/2003
Action:	Other (Use Description Field)

Global Id:	T0603713275
Action Type:	RESPONSE
Date:	03/22/2010
Action:	Request for Closure

DAYTON RICHMOND (Continued) **S105791020**

Global Id: T0603713275
Action Type: ENFORCEMENT
Date: 08/09/2010
Action: Notification - Preclosure

Global Id: T0603713275
Action Type: Other
Date: 01/15/2003
Action: Leak Discovery

Global Id: T0603713275
Action Type: RESPONSE
Date: 03/14/2003
Action: Other Report / Document

Global Id: T0603713275
Action Type: ENFORCEMENT
Date: 09/16/2008
Action: Notice to Comply

LUST:
Global Id: T0603713275
Status: Open - Case Begin Date
Status Date: 01/15/2003

Global Id: T0603713275
Status: Open - Site Assessment
Status Date: 01/15/2003

Global Id: T0603713275
Status: Completed - Case Closed
Status Date: 08/30/2010

LUST REG 4:
Region: 4
Regional Board: 04
County: Los Angeles
Facility Id: R-13187A
Status: Not reported
Substance: UNK
Substance Quantity: Not reported
Local Case No: Not reported
Case Type: Undefined
Abatement Method Used at the Site: Not reported
Global ID: T0603713275
W Global ID: Not reported
Staff: AJL
Local Agency: 19049
Cross Street: SANTA FE SPRINGS RD.
Enforcement Type: SEL
Date Leak Discovered: 1/15/2003
Date Leak First Reported: 1/15/2003
Date Leak Record Entered: Not reported
Date Confirmation Began: Not reported
Date Leak Stopped: Not reported

DAYTON RICHMOND (Continued) **S105791020**

Date Case Last Changed on Database:		Not reported
Date the Case was Closed:		Not reported
How Leak Discovered:	OM	
How Leak Stopped:	Close Tank	
Cause of Leak:	UNK	
Leak Source:	UNK	
Operator:	Not reported	
Water System:	Not reported	
Well Name:	Not reported	
Approx. Dist To Production Well (ft):		Not reported
Source of Cleanup Funding:		UNK
Preliminary Site Assessment Workplan Submitted:		Not reported
Preliminary Site Assessment Began:		Not reported
Pollution Characterization Began:		Not reported
Remediation Plan Submitted:		Not reported
Remedial Action Underway:		Not reported
Post Remedial Action Monitoring Began:		Not reported
Enforcement Action Date:		Not reported
Historical Max MTBE Date:		Not reported
Hist Max MTBE Conc in Groundwater:		Not reported
Hist Max MTBE Conc in Soil:		Not reported
Significant Interim Remedial Action Taken:		Not reported
GW Qualifier:	Not reported	
Soil Qualifier:	Not reported	
Organization:	Not reported	
Owner Contact:	Not reported	
Responsible Party:	MR. JARRETT PORST	
RP Address:	10780 MULBERRY AVE.	
Program:	LUST	
Lat/Long:	0 / 0	
Local Agency Staff:	Not reported	
Beneficial Use:	Not reported	
Priority:	Not reported	
Cleanup Fund Id:	Not reported	
Suspended:	Not reported	
Assigned Name:	Not reported	
Summary:	Not reported	

S131 **DAYTON SUPERIOR CORPORATION** **CA LUST** **S105033731**
NNW **9415 SOUTH SORENSEN AVENUE** **CA HIST UST** **N/A**
1/8-1/4 **SANTA FE SPRINGS, CA 90670** **CA LOS ANGELES CO. HMS**
0.170 mi.
896 ft. **Site 2 of 3 in cluster S**

Relative: LUST:
Lower

Actual: Lead Agency:	LOS ANGELES RWQCB (REGION 4)
149 ft. Case Type:	LUST Cleanup Site
Geo Track:	http://geotracker.waterboards.ca.gov/profile_report.asp?global_id=T0603705181
Global Id:	T0603705181
Latitude:	33.9538613
Longitude:	-118.0589649
Status:	Completed - Case Closed
Status Date:	11/18/1996
Case Worker:	YR
RB Case Number:	R-13187
Local Agency:	Not reported
File Location:	Not reported
Local Case Number:	Not reported

DAYTON SUPERIOR CORPORATION (Continued) **S105033731**

Potential Media Affect: Aquifer used for drinking water supply
Potential Contaminants of Concern: Gasoline
Site History: Not reported

LUST:
Global Id: T0603705181
Contact Type: Local Agency Caseworker
Contact Name: UNK
Organization Name: R4 UNKNOWN
Address: Not reported
City: R4 UNKNOWN
Email: Not reported
Phone Number: Not reported

Global Id: T0603705181
Contact Type: Regional Board Caseworker
Contact Name: YUE RONG
Organization Name: LOS ANGELES RWQCB (REGION 4)
Address: 320 W. 4TH ST., SUITE 200
City: Los Angeles
Email: yrong@waterboards.ca.gov
Phone Number: Not reported

LUST:
Global Id: T0603705181
Action Type: Other
Date: 06/11/1987
Action: Leak Reported

LUST:
Global Id: T0603705181
Status: Open - Case Begin Date
Status Date: 06/11/1987

Global Id: T0603705181
Status: Open - Site Assessment
Status Date: 07/07/1988

Global Id: T0603705181
Status: Completed - Case Closed
Status Date: 11/18/1996

LUST REG 4:
Region: 4
Regional Board: 04
County: Los Angeles
Facility Id: R-13187
Status: Case Closed
Substance: Gasoline
Substance Quantity: Not reported
Local Case No: Not reported
Case Type: Groundwater
Abatement Method Used at the Site: Not reported
Global ID: T0603705181
W Global ID: Not reported

DAYTON SUPERIOR CORPORATION (Continued) **S105033731**

Staff:	UNK	
Local Agency:	19049	
Cross Street:	ANN	
Enforcement Type:	Not reported	
Date Leak Discovered:	Not reported	
Date Leak First Reported:		6/11/1987
Date Leak Record Entered:	3/23/1988	
Date Confirmation Began:	Not reported	
Date Leak Stopped:	Not reported	
Date Case Last Changed on Database:		7/26/1988
Date the Case was Closed:		11/18/1996
How Leak Discovered:	Not reported	
How Leak Stopped:	Not reported	
Cause of Leak:	Not reported	
Leak Source:	Not reported	
Operator:	Not reported	
Water System:	Not reported	
Well Name:	Not reported	
Approx. Dist To Production Well (ft):		2720.75764111080929282546815 37
Source of Cleanup Funding:		Not reported
Preliminary Site Assessment Workplan Submitted:		Not reported
Preliminary Site Assessment Began:		Not reported
Pollution Characterization Began:		7/7/1988
Remediation Plan Submitted:		Not reported
Remedial Action Underway:		Not reported
Post Remedial Action Monitoring Began:		Not reported
Enforcement Action Date:		Not reported
Historical Max MTBE Date:		Not reported
Hist Max MTBE Conc in Groundwater:		Not reported
Hist Max MTBE Conc in Soil:		Not reported
Significant Interim Remedial Action Taken:		Not reported
GW Qualifier:	Not reported	
Soil Qualifier:	Not reported	
Organization:	Not reported	
Owner Contact:	Not reported	
Responsible Party:	DAYTON SUPERIOR	
RP Address:	9415 SORENSON AV., SANTA FE SPRINGS, CA 90670	
Program:	LUST	
Lat/Long:	33.9538613 / -1	
Local Agency Staff:	UNK	
Beneficial Use:	Not reported	
Priority:	Not reported	
Cleanup Fund Id:	Not reported	
Suspended:	Not reported	
Assigned Name:	Not reported	
Summary:	OLD CASE #906700198	

HIST UST:

File Number:	00027574
URL:	http://geotracker.waterboards.ca.gov/ustpdfs/pdf/00027574.pdf
Region:	Not reported
Facility ID:	Not reported
Facility Type:	Not reported
Other Type:	Not reported
Contact Name:	Not reported
Telephone:	Not reported
Owner Name:	Not reported

DAYTON SUPERIOR CORPORATION (Continued) **S105033731**

Owner Address: Not reported
Owner City,St,Zip: Not reported
Total Tanks: Not reported

Tank Num: Not reported
Container Num: Not reported
Year Installed: Not reported
Tank Capacity: Not reported
Tank Used for: Not reported
Type of Fuel: Not reported
Container Construction Thickness: Not reported
Leak Detection: Not reported

Click here for Geo Tracker PDF:

LOS ANGELES CO. HMS:
Region: LA
Permit Category: T
Facility Id: 012939-013187
Facility Type: 0
Facility Status: Closed
Area: 1H
Permit Number: 00005216T
Permit Status: Closed

S132 **DAYTON SUPERIOR** **CA HIST UST** **U001565031**
NNW **9415 SORENSEN** **CA HIST CORTESE** **N/A**
1/8-1/4 **SANTA FE SPRINGS, CA 90670** **CA WDS**
0.170 mi.
896 ft. **Site 3 of 3 in cluster S**

Relative:
Lower

Actual:
149 ft.

HIST UST:
File Number: Not reported
URL: Not reported
Region: STATE
Facility ID: 00000017273
Facility Type: Other
Other Type: CONCRETE ACCESSORIES
Contact Name: JAMES J METZ
Telephone: 2139465504
Owner Name: DAYTON SUPERIOR CORPORATION
Owner Address: 9415 SOUTH SORENSEN AVENUE
Owner City,St,Zip: SANTA FE SPRINGS, CA 90670
Total Tanks: 0002

Tank Num: 001
Container Num: #1
Year Installed: 1968
Tank Capacity: 00005000
Tank Used for: PRODUCT
Type of Fuel: UNLEADED
Container Construction Thickness: Not reported
Leak Detection: Not reported

Tank Num: 002
Container Num: #2
Year Installed: 1968

DAYTON SUPERIOR (Continued) **U001565031**

Tank Capacity: 00005000
Tank Used for: PRODUCT
Type of Fuel: DIESEL
Container Construction Thickness: Not reported
Leak Detection: Not reported

HIST CORTESE:
Region: CORTESE
Facility County Code: 19
Reg By: LTNKA
Reg Id: R-13187

WDS:
Facility ID: 4 19I011119
Facility Type: Industrial - Facility that treats and/or disposes of liquid or semisolid wastes from any servicing, producing, manufacturing or processing operation of whatever nature, including mining, gravel washing, geothermal operations, air conditioning, ship building and repairing, oil production, storage and disposal operations, water pumping.
Facility Status: Active - Any facility with a continuous or seasonal discharge that is under Waste Discharge Requirements.
NPDES Number: CAS000001 The 1st 2 characters designate the state. The remaining 7 are assigned by the Regional Board
Subregion: 4
Facility Telephone: 3109465504
Facility Contact: ROBERT KLIEVER
Agency Name: DAYTON SUPERIOR CORP
Agency Address: PO Box 768
Agency City,St,Zip: Parsons 673570768
Agency Contact: KEITH KELLER
Agency Telephone: 3164213000
Agency Type: Private
SIC Code: 0
SIC Code 2: Not reported
Primary Waste Type: Not reported
Primary Waste: Not reported
Waste Type2: Not reported
Waste2: Not reported
Primary Waste Type: Not reported
Secondary Waste: Not reported
Secondary Waste Type: Not reported
Design Flow: 0
Baseline Flow: 0
Reclamation: Not reported
POTW: Not reported
Treat To Water: Minor Threat to Water Quality. A violation of a regional board order should cause a relatively minor impairment of beneficial uses compared to a major or minor threat. Not: All nurds without a TTWQ will be considered a minor threat to water quality unless coded at a higher Level. A Zero (0) may be used to code those NURDS that are found to represent no threat to water quality.
Complexity: Category C - Facilities having no waste treatment systems, such as cooling water dischargers or thosewho must comply through best management practices, facilities with passive waste treatment and disposal systems, such as septic systems with subsurface disposal, or

DAYTON SUPERIOR (Continued) **U001565031**

dischargers having waste storage systems with land disposal such as dairy waste ponds.

R133 **CORAL CHEMICALS INC** **CA SWEEPS UST** **S106924912**
SSE **10109 S SHOEMAKER AVE** **N/A**
1/8-1/4 **SANTE FE SPRINGS, CA**
0.179 mi.
944 ft. **Site 3 of 6 in cluster R**

Relative:
Higher

Actual:
161 ft.

SWEEPS UST:

Status:	Active
Comp Number:	3166
Number:	9
Board Of Equalization:	Not reported
Referral Date:	06-30-89
Action Date:	Not reported
Created Date:	06-30-89
Owner Tank Id:	Not reported
SWRCB Tank Id:	Not reported
Tank Status:	Not reported
Capacity:	Not reported
Active Date:	Not reported
Tank Use:	Not reported
STG:	Not reported
Content:	Not reported
Number Of Tanks:	Not reported

T134 **AMERCIAN COMPRESSOR CO** **RCRA-SQG** **1000594289**
SSW **10144 FREEMAN AVE** **FINDS** **CAD983581067**
1/8-1/4 **SANTA FE SPRINGS, CA 90670** **ECHO**
0.186 mi. **CA HAZNET**
984 ft. **Site 1 of 2 in cluster T**

Relative:
Higher

Actual:
161 ft.

RCRA-SQG:

Date form received by agency:	05/17/1991
Facility name:	AMERCIAN COMPRESSOR CO
Facility address:	10144 FREEMAN AVE SANTA FE SPRINGS, CA 90670
EPA ID:	CAD983581067
Contact:	GENE BEYER
Contact address:	10144 FREEMAN AVE SANTA FE SPRINGS, CA 90670
Contact country:	US
Contact telephone:	213-944-6188
Contact email:	Not reported
EPA Region:	09
Classification:	Small Small Quantity Generator
Description:	Handler: generates more than 100 and less than 1000 kg of hazardous waste during any calendar month and accumulates less than 6000 kg of hazardous waste at any time; or generates 100 kg or less of hazardous waste during any calendar month, and accumulates more than 1000 kg of hazardous waste at any time

Owner/Operator Summary:

Owner/operator name:	AMERICAN COMPRESSOR CO
Owner/operator address:	NOT REQUIRED

AMERCIAN COMPRESSOR CO (Continued) **1000594289**

NOT REQUIRED, ME 99999
Owner/operator country: Not reported
Owner/operator telephone: 415-555-1212
Owner/operator email: Not reported
Owner/operator fax: Not reported
Owner/operator extension: Not reported
Legal status: Private
Owner/Operator Type: Owner
Owner/Op start date: Not reported
Owner/Op end date: Not reported

Owner/operator name: NOT REQUIRED
Owner/operator address: NOT REQUIRED
NOT REQUIRED, ME 99999
Owner/operator country: Not reported
Owner/operator telephone: 415-555-1212
Owner/operator email: Not reported
Owner/operator fax: Not reported
Owner/operator extension: Not reported
Legal status: Private
Owner/Operator Type: Operator
Owner/Op start date: Not reported
Owner/Op end date: Not reported

Handler Activities Summary:
U.S. importer of hazardous waste: No
Mixed waste (haz. and radioactive): No
Recycler of hazardous waste: No
Transporter of hazardous waste: No
Treater, storer or disposer of HW: No
Underground injection activity: No
On-site burner exemption: No
Furnace exemption: No
Used oil fuel burner: No
Used oil processor: No
User oil refiner: No
Used oil fuel marketer to burner: No
Used oil Specification marketer: No
Used oil transfer facility: No
Used oil transporter: No

Violation Status: No violations found

FINDS:

Registry ID: 110002843371

Environmental Interest/Information System
California Hazardous Waste Tracking System - Datamart (HWTS-DATAMART) provides California with information on hazardous waste shipments for generators, transporters, and treatment, storage, and disposal facilities.

RCRAInfo is a national information system that supports the Resource Conservation and Recovery Act (RCRA) program through the tracking of events and activities related to facilities that generate, transport, and treat, store, or dispose of hazardous waste. RCRAInfo allows RCRA

AMERCIAN COMPRESSOR CO (Continued) **1000594289**

program staff to track the notification, permit, compliance, and corrective action activities required under RCRA.

STATE MASTER

Click this hyperlink while viewing on your computer to access additional FINDS: detail in the EDR Site Report.

ECHO:

Envid:	1000594289
Registry ID:	110002843371
DFR URL:	http://echo.epa.gov/detailed-facility-report?fid=110002843371

HAZNET:

envid:	1000594289
Year:	2015
GEPAID:	CAD983581067
Contact:	MIKE KIMBALL
Telephone:	5629446188
Mailing Name:	Not reported
Mailing Address:	PO BOX 2217
Mailing City,St,Zip:	SANTA FE SPRINGS, CA 906700000
Gen County:	Los Angeles
TSD EPA ID:	CAD044429835
TSD County:	Los Angeles
Waste Category:	Other inorganic solid waste
Disposal Method:	Storage, Bulking, And/Or Transfer Off Site--No Treatment/Reovery (H010-H129) Or (H131-H135)
Tons:	0.4
Cat Decode:	Not reported
Method Decode:	Not reported
Facility County:	Los Angeles

envid:	1000594289
Year:	2012
GEPAID:	CAD983581067
Contact:	MIKE KIMBALL
Telephone:	5629446188
Mailing Name:	Not reported
Mailing Address:	PO BOX 2217
Mailing City,St,Zip:	SANTA FE SPRINGS, CA 906700000
Gen County:	Los Angeles
TSD EPA ID:	CAT080013352
TSD County:	Los Angeles
Waste Category:	Not reported
Disposal Method:	Other Recovery Of Reclamation For Reuse Including Acid Regeneration, Organics Recovery Ect
Tons:	4.17
Cat Decode:	Not reported
Method Decode:	Not reported
Facility County:	Los Angeles

envid:	1000594289
Year:	2011
GEPAID:	CAD983581067

AMERCIAN COMPRESSOR CO (Continued) **1000594289**

Contact:	MIKE KIMBALL
Telephone:	5629446188
Mailing Name:	Not reported
Mailing Address:	PO BOX 2217
Mailing City,St,Zip:	SANTA FE SPRINGS, CA 906700000
Gen County:	Not reported
TSD EPA ID:	CAD008252405
TSD County:	Not reported
Waste Category:	Unspecified organic liquid mixture
Disposal Method:	Fuel Blending Prior To Energy Recovery At Another Site
Tons:	0.136
Cat Decode:	Not reported
Method Decode:	Not reported
Facility County:	Los Angeles

envid:	1000594289
Year:	2011
GEPAID:	CAD983581067
Contact:	MIKE KIMBALL
Telephone:	5629446188
Mailing Name:	Not reported
Mailing Address:	PO BOX 2217
Mailing City,St,Zip:	SANTA FE SPRINGS, CA 906700000
Gen County:	Not reported
TSD EPA ID:	CAT080013352
TSD County:	Not reported
Waste Category:	Oil/water separation sludge
Disposal Method:	Other Recovery Of Reclamation For Reuse Including Acid Regeneration, Organics Recovery Ect
Tons:	5.004
Cat Decode:	Not reported
Method Decode:	Not reported
Facility County:	Los Angeles

envid:	1000594289
Year:	2009
GEPAID:	CAD983581067
Contact:	MIKE KIMBALL
Telephone:	5629446188
Mailing Name:	Not reported
Mailing Address:	PO BOX 2217
Mailing City,St,Zip:	SANTA FE SPRINGS, CA 906700000
Gen County:	Not reported
TSD EPA ID:	CAT080013352
TSD County:	Not reported
Waste Category:	Oil/water separation sludge
Disposal Method:	Other Recovery Of Reclamation For Reuse Including Acid Regeneration, Organics Recovery Ect
Tons:	4.17
Cat Decode:	Not reported
Method Decode:	Not reported
Facility County:	Los Angeles

Click this hyperlink while viewing on your computer to access
9 additional CA_HAZNET: record(s) in the EDR Site Report.

R135
SSE
1/8-1/4
0.188 mi.
992 ft.

COR-RAY PAINTING CO.
10114 SHOEMAKER AVENUE
SANTA FE SPRINGS, CA 90670

Site 4 of 6 in cluster R

RCRA-LQG **1001217580**
CA HAZNET **CAR000037499**

Relative:
Higher

Actual:
161 ft.

RCRA-LQG:

Date form received by agency:	08/15/2017
Facility name:	COR-RAY PAINTING CO.
Facility address:	10114 SHOEMAKER AVENUE SANTA FE SPRINGS, CA 90670
EPA ID:	CAR000037499
Mailing address:	SHOEMAKER AVENUE SANTA FE SPRINGS, CA 90670
Contact:	GARY MCDONALD
Contact address:	SHOEMAKER AVENUE SANTA FE SPRINGS, CA 90670
Contact country:	US
Contact telephone:	562-906-9002
Contact email:	GMCDONALD@MOOREAINVESTMENTS.COM
EPA Region:	09
Land type:	Private
Classification:	Large Quantity Generator
Description:	Handler: generates 1,000 kg or more of hazardous waste during any calendar month; or generates more than 1 kg of acutely hazardous waste during any calendar month; or generates more than 100 kg of any residue or contaminated soil, waste or other debris resulting from the cleanup of a spill, into or on any land or water, of acutely hazardous waste during any calendar month; or generates 1 kg or less of acutely hazardous waste during any calendar month, and accumulates more than 1 kg of acutely hazardous waste at any time; or generates 100 kg or less of any residue or contaminated soil, waste or other debris resulting from the cleanup of a spill, into or on any land or water, of acutely hazardous waste during any calendar month, and accumulates more than 100 kg of that material at any time

Owner/Operator Summary:

Owner/operator name:	MPG INVESTMENTS LLC
Owner/operator address:	OVERHILL DR SANTA ANA, CA 92705
Owner/operator country:	US
Owner/operator telephone:	562-500-6284
Owner/operator email:	Not reported
Owner/operator fax:	Not reported
Owner/operator extension:	Not reported
Legal status:	Private
Owner/Operator Type:	Owner
Owner/Op start date:	01/01/2017
Owner/Op end date:	Not reported

Owner/operator name:	COR-RAY PAINTING CO.
Owner/operator address:	Not reported Not reported
Owner/operator country:	Not reported
Owner/operator telephone:	Not reported
Owner/operator email:	Not reported
Owner/operator fax:	Not reported
Owner/operator extension:	Not reported
Legal status:	Private

COR-RAY PAINTING CO. (Continued) **1001217580**

Owner/Operator Type: Operator
Owner/Op start date: 09/01/2017
Owner/Op end date: Not reported

Handler Activities Summary:
U.S. importer of hazardous waste: No
Mixed waste (haz. and radioactive): No
Recycler of hazardous waste: No
Transporter of hazardous waste: No
Treater, storer or disposer of HW: No
Underground injection activity: No
On-site burner exemption: No
Furnace exemption: No
Used oil fuel burner: No
Used oil processor: No
User oil refiner: No
Used oil fuel marketer to burner: No
Used oil Specification marketer: No
Used oil transfer facility: No
Used oil transporter: No

. Waste code: 123
. Waste name: Unspecified alkaline solution

. Waste code: 134
. Waste name: Aqueous solution with <10% total organic residues

. Waste code: 135
. Waste name: Unspecified aqueous solution

. Waste code: 172
. Waste name: Metal dust (see 121) and machining waste

. Waste code: 181
. Waste name: Other inorganic solid waste

. Waste code: 212
. Waste name: Oxygenated solvents (acetone, butanol, ethyl acetate, etc.)

. Waste code: 214
. Waste name: Unspecified solvent mixture

. Waste code: 221
. Waste name: Waste oil and mixed oil

. Waste code: 222
. Waste name: Oil/water separation sludge

. Waste code: 223
. Waste name: Unspecified oil-containing waste

. Waste code: 241
. Waste name: Tank bottom waste

. Waste code: 291
. Waste name: Latex waste

COR-RAY PAINTING CO. (Continued) **1001217580**

. Waste code: 331
. Waste name: Off-specification, aged, or surplus organics

. Waste code: 343
. Waste name: Unspecified organic liquid mixture

. Waste code: 352
. Waste name: Other organic solids

. Waste code: 461
. Waste name: Degreasing sludge

. Waste code: 512
. Waste name: Other empty containers 30 gallons or more

. Waste code: 513
. Waste name: Empty containers less than 30 gallons

. Waste code: 724
. Waste name: Liquids with lead > 500 mg/l

. Waste code: D001
. Waste name: IGNITABLE WASTE

. Waste code: D005
. Waste name: BARIUM

. Waste code: D008
. Waste name: LEAD

. Waste code: F005
. Waste name: THE FOLLOWING SPENT NONHALOGENATED SOLVENTS: TOLUENE, METHYL ETHYL KETONE, CARBON DISULFIDE, ISOBUTANOL, PYRIDINE, BENZENE, 2-ETHOXYETHANOL, AND 2-NITROPROPANE; ALL SPENT SOLVENT MIXTURES/BLENDS CONTAINING, BEFORE USE, A TOTAL OF TEN PERCENT OR MORE (BY VOLUME) OF ONE OR MORE OF THE ABOVE NONHALOGENATED SOLVENTS OR THOSE SOLVENTS LISTED IN F001, F002, OR F004; AND STILL BOTTOMS FROM THE RECOVERY OF THESE SPENT SOLVENTS AND SPENT SOLVENT MIXTURES.

Historical Generators:
Date form received by agency: 08/15/2017
Site name: RPI COATING, INC.
Classification: Not a generator, verified

Date form received by agency: 02/16/2016
Site name: RPI COATING, INC.
Classification: Large Quantity Generator

. Waste code: 311
. Waste name: Pharmaceutical waste

. Waste code: 331
. Waste name: Off-specification, aged, or surplus organics

. Waste code: D001
. Waste name: IGNITABLE WASTE

COR-RAY PAINTING CO. (Continued) **1001217580**

Date form received by agency: 03/01/2014
Site name: RPI COATING INC
Classification: Large Quantity Generator

. Waste code: D001
. Waste name: IGNITABLE WASTE

. Waste code: D005
. Waste name: BARIUM

. Waste code: D008
. Waste name: LEAD

Date form received by agency: 08/11/2010
Site name: RPI COATING INC
Classification: Large Quantity Generator

. Waste code: 181
. Waste name: Other inorganic solid waste

. Waste code: 212
. Waste name: Oxygenated solvents (acetone, butanol, ethyl acetate, etc.)

. Waste code: 214
. Waste name: Unspecified solvent mixture

. Waste code: 331
. Waste name: Off-specification, aged, or surplus organics

. Waste code: 352
. Waste name: Other organic solids

. Waste code: 461
. Waste name: Degreasing sludge

. Waste code: D001
. Waste name: IGNITABLE WASTE

. Waste code: D008
. Waste name: LEAD

. Waste code: F003
. Waste name: THE FOLLOWING SPENT NONHALOGENATED SOLVENTS: XYLENE, ACETONE, ETHYL ACETATE, ETHYL BENZENE, ETHYL ETHER, METHYL ISOBUTYL KETONE, N-BUTYL ALCOHOL, CYCLOHEXANONE, AND METHANOL; ALL SPENT SOLVENT MIXTURES/BLENDS CONTAINING, BEFORE USE, ONLY THE ABOVE SPENT NONHALOGENATED SOLVENTS; AND ALL SPENT SOLVENT MIXTURES/BLENDS CONTAINING, BEFORE USE, ONE OR MORE OF THE ABOVE NONHALOGENATED SOLVENTS, AND A TOTAL OF TEN PERCENT OR MORE (BY VOLUME) OF ONE OR MORE OF THOSE SOLVENTS LISTED IN F001, F002, F004, AND F005; AND STILL BOTTOMS FROM THE RECOVERY OF THESE SPENT SOLVENTS AND SPENT SOLVENT MIXTURES.

. Waste code: F005
. Waste name: THE FOLLOWING SPENT NONHALOGENATED SOLVENTS: TOLUENE, METHYL ETHYL KETONE, CARBON DISULFIDE, ISOBUTANOL, PYRIDINE, BENZENE, 2-ETHOXYETHANOL, AND 2-NITROPROPANE; ALL SPENT SOLVENT MIXTURES/BLENDS

COR-RAY PAINTING CO. (Continued) **1001217580**

CONTAINING, BEFORE USE, A TOTAL OF TEN PERCENT OR MORE (BY VOLUME) OF ONE OR MORE OF THE ABOVE NONHALOGENATED SOLVENTS OR THOSE SOLVENTS LISTED IN F001, F002, OR F004; AND STILL BOTTOMS FROM THE RECOVERY OF THESE SPENT SOLVENTS AND SPENT SOLVENT MIXTURES.

Date form received by agency: 06/08/2010
Site name: RPI COATING, INC.
Classification: Large Quantity Generator

. Waste code: 181
. Waste name: Other inorganic solid waste

. Waste code: 212
. Waste name: Oxygenated solvents (acetone, butanol, ethyl acetate, etc.)

. Waste code: 331
. Waste name: Off-specification, aged, or surplus organics

. Waste code: 352
. Waste name: Other organic solids

. Waste code: 461
. Waste name: Degreasing sludge

. Waste code: D001
. Waste name: IGNITABLE WASTE

. Waste code: D008
. Waste name: LEAD

. Waste code: F003
. Waste name: THE FOLLOWING SPENT NONHALOGENATED SOLVENTS: XYLENE, ACETONE, ETHYL ACETATE, ETHYL BENZENE, ETHYL ETHER, METHYL ISOBUTYL KETONE, N-BUTYL ALCOHOL, CYCLOHEXANONE, AND METHANOL; ALL SPENT SOLVENT MIXTURES/BLENDS CONTAINING, BEFORE USE, ONLY THE ABOVE SPENT NONHALOGENATED SOLVENTS; AND ALL SPENT SOLVENT MIXTURES/BLENDS CONTAINING, BEFORE USE, ONE OR MORE OF THE ABOVE NONHALOGENATED SOLVENTS, AND A TOTAL OF TEN PERCENT OR MORE (BY VOLUME) OF ONE OR MORE OF THOSE SOLVENTS LISTED IN F001, F002, F004, AND F005; AND STILL BOTTOMS FROM THE RECOVERY OF THESE SPENT SOLVENTS AND SPENT SOLVENT MIXTURES.

. Waste code: F005
. Waste name: THE FOLLOWING SPENT NONHALOGENATED SOLVENTS: TOLUENE, METHYL ETHYL KETONE, CARBON DISULFIDE, ISOBUTANOL, PYRIDINE, BENZENE, 2-ETHOXYETHANOL, AND 2-NITROPROPANE; ALL SPENT SOLVENT MIXTURES/BLENDS CONTAINING, BEFORE USE, A TOTAL OF TEN PERCENT OR MORE (BY VOLUME) OF ONE OR MORE OF THE ABOVE NONHALOGENATED SOLVENTS OR THOSE SOLVENTS LISTED IN F001, F002, OR F004; AND STILL BOTTOMS FROM THE RECOVERY OF THESE SPENT SOLVENTS AND SPENT SOLVENT MIXTURES.

. Waste code: U160
. Waste name: 2-BUTANONE, PEROXIDE (R,T) (OR) METHYL ETHYL KETONE PEROXIDE (R,T)

Date form received by agency: 02/24/2009
Site name: RPI COATING INC
Classification: Small Quantity Generator

COR-RAY PAINTING CO. (Continued) **1001217580**

. Waste code: D001
. Waste name: IGNITABLE WASTE

. Waste code: F003
. Waste name: THE FOLLOWING SPENT NONHALOGENATED SOLVENTS: XYLENE, ACETONE, ETHYL ACETATE, ETHYL BENZENE, ETHYL ETHER, METHYL ISOBUTYL KETONE, N-BUTYL ALCOHOL, CYCLOHEXANONE, AND METHANOL; ALL SPENT SOLVENT MIXTURES/BLENDS CONTAINING, BEFORE USE, ONLY THE ABOVE SPENT NONHALOGENATED SOLVENTS; AND ALL SPENT SOLVENT MIXTURES/BLENDS CONTAINING, BEFORE USE, ONE OR MORE OF THE ABOVE NONHALOGENATED SOLVENTS, AND A TOTAL OF TEN PERCENT OR MORE (BY VOLUME) OF ONE OR MORE OF THOSE SOLVENTS LISTED IN F001, F002, F004, AND F005; AND STILL BOTTOMS FROM THE RECOVERY OF THESE SPENT SOLVENTS AND SPENT SOLVENT MIXTURES.

. Waste code: F005
. Waste name: THE FOLLOWING SPENT NONHALOGENATED SOLVENTS: TOLUENE, METHYL ETHYL KETONE, CARBON DISULFIDE, ISOBUTANOL, PYRIDINE, BENZENE, 2-ETHOXYETHANOL, AND 2-NITROPROPANE; ALL SPENT SOLVENT MIXTURES/BLENDS CONTAINING, BEFORE USE, A TOTAL OF TEN PERCENT OR MORE (BY VOLUME) OF ONE OR MORE OF THE ABOVE NONHALOGENATED SOLVENTS OR THOSE SOLVENTS LISTED IN F001, F002, OR F004; AND STILL BOTTOMS FROM THE RECOVERY OF THESE SPENT SOLVENTS AND SPENT SOLVENT MIXTURES.

Date form received by agency: 05/18/2008
Site name: RPI COATINGS, INC.
Classification: Large Quantity Generator

. Waste code: D008
. Waste name: LEAD

. Waste code: F005
. Waste name: THE FOLLOWING SPENT NONHALOGENATED SOLVENTS: TOLUENE, METHYL ETHYL KETONE, CARBON DISULFIDE, ISOBUTANOL, PYRIDINE, BENZENE, 2-ETHOXYETHANOL, AND 2-NITROPROPANE; ALL SPENT SOLVENT MIXTURES/BLENDS CONTAINING, BEFORE USE, A TOTAL OF TEN PERCENT OR MORE (BY VOLUME) OF ONE OR MORE OF THE ABOVE NONHALOGENATED SOLVENTS OR THOSE SOLVENTS LISTED IN F001, F002, OR F004; AND STILL BOTTOMS FROM THE RECOVERY OF THESE SPENT SOLVENTS AND SPENT SOLVENT MIXTURES.

Date form received by agency: 02/26/2006
Site name: ROBISON-PREZIOSO, INC.
Classification: Large Quantity Generator

. Waste code: 223
. Waste name: Unspecified oil-containing waste

. Waste code: 352
. Waste name: Other organic solids

. Waste code: 461
. Waste name: Degreasing sludge

. Waste code: D001
. Waste name: IGNITABLE WASTE

. Waste code: D002

COR-RAY PAINTING CO. (Continued) **1001217580**

. Waste name: CORROSIVE WASTE

. Waste code: D008
. Waste name: LEAD

Date form received by agency: 03/19/1998
Site name: ROBISON PREZIOSO INC
Classification: Small Quantity Generator

. Waste code: D000
. Waste name: Not Defined

. Waste code: D001
. Waste name: IGNITABLE WASTE

. Waste code: D006
. Waste name: CADMIUM

. Waste code: D007
. Waste name: CHROMIUM

. Waste code: D008
. Waste name: LEAD

. Waste code: D035
. Waste name: METHYL ETHYL KETONE

. Waste code: F003
. Waste name: THE FOLLOWING SPENT NONHALOGENATED SOLVENTS: XYLENE, ACETONE, ETHYL ACETATE, ETHYL BENZENE, ETHYL ETHER, METHYL ISOBUTYL KETONE, N-BUTYL ALCOHOL, CYCLOHEXANONE, AND METHANOL; ALL SPENT SOLVENT MIXTURES/BLENDS CONTAINING, BEFORE USE, ONLY THE ABOVE SPENT NONHALOGENATED SOLVENTS; AND ALL SPENT SOLVENT MIXTURES/BLENDS CONTAINING, BEFORE USE, ONE OR MORE OF THE ABOVE NONHALOGENATED SOLVENTS, AND A TOTAL OF TEN PERCENT OR MORE (BY VOLUME) OF ONE OR MORE OF THOSE SOLVENTS LISTED IN F001, F002, F004, AND F005; AND STILL BOTTOMS FROM THE RECOVERY OF THESE SPENT SOLVENTS AND SPENT SOLVENT MIXTURES.

. Waste code: F005
. Waste name: THE FOLLOWING SPENT NONHALOGENATED SOLVENTS: TOLUENE, METHYL ETHYL KETONE, CARBON DISULFIDE, ISOBUTANOL, PYRIDINE, BENZENE, 2-ETHOXYETHANOL, AND 2-NITROPROPANE; ALL SPENT SOLVENT MIXTURES/BLENDS CONTAINING, BEFORE USE, A TOTAL OF TEN PERCENT OR MORE (BY VOLUME) OF ONE OR MORE OF THE ABOVE NONHALOGENATED SOLVENTS OR THOSE SOLVENTS LISTED IN F001, F002, OR F004; AND STILL BOTTOMS FROM THE RECOVERY OF THESE SPENT SOLVENTS AND SPENT SOLVENT MIXTURES.

Biennial Reports:

Last Biennial Reporting Year: 2017

Annual Waste Handled:
Waste code: D001
Waste name: IGNITABLE HAZARDOUS WASTES ARE THOSE WASTES WHICH HAVE A FLASHPOINT OF LESS THAN 140 DEGREES FAHRENHEIT AS DETERMINED BY A PENSKY-MARTENS CLOSED CUP FLASH POINT TESTER. ANOTHER METHOD OF DETERMINING THE FLASH POINT OF A WASTE IS TO REVIEW THE MATERIAL SAFETY DATA SHEET,

COR-RAY PAINTING CO. (Continued) **1001217580**

WHICH CAN BE OBTAINED FROM THE MANUFACTURER OR DISTRIBUTOR OF THE MATERIAL. LACQUER THINNER IS AN EXAMPLE OF A COMMONLY USED SOLVENT WHICH WOULD BE CONSIDERED AS IGNITABLE HAZARDOUS WASTE.

Amount (Lbs): 7797.9

Facility Has Received Notices of Violations:
- Regulation violated: Not reported
- Area of violation: Generators - General
- Date violation determined: 06/27/2006
- Date achieved compliance: 07/28/2006
- Violation lead agency: State
  - Enforcement action: WRITTEN INFORMAL
  - Enforcement action date: 06/27/2006
  - Enf. disposition status: Not reported
  - Enf. disp. status date: Not reported
  - Enforcement lead agency: State
  - Proposed penalty amount: Not reported
  - Final penalty amount: Not reported
  - Paid penalty amount: Not reported

Evaluation Action Summary:
- Evaluation date: 06/27/2006
- Evaluation: COMPLIANCE EVALUATION INSPECTION ON-SITE
- Area of violation: Generators - General
- Date achieved compliance: 07/28/2006
- Evaluation lead agency: Local

- Evaluation date: 01/15/2004
- Evaluation: COMPLIANCE EVALUATION INSPECTION ON-SITE
- Area of violation: Not reported
- Date achieved compliance: Not reported
- Evaluation lead agency: State Contractor/Grantee

HAZNET:
- envid: 1001217580
- Year: 2016
- GEPAID: CAR000037499
- Contact: GARY MCDONALD
- Telephone: 5629069002
- Mailing Name: Not reported
- Mailing Address: 10114 SHOEMAKER AVE
- Mailing City,St,Zip: SANTA FE SPRINGS, CA 90670
- Gen County: Los Angeles
- TSD EPA ID: CAD982444481
- TSD County: San Bernardino
- Waste Category: Latex waste
- Disposal Method: Storage, Bulking, And/Or Transfer Off Site--No Treatment/Reovery (H010-H129) Or (H131-H135)
- Tons: 0.667
- Cat Decode: Latex waste
- Method Decode: Storage, Bulking, And/Or Transfer Off Site--No Treatment/Reovery (H010-H129) Or (H131-H135)
- Facility County: Los Angeles

- envid: 1001217580
- Year: 2016

COR-RAY PAINTING CO. (Continued) **1001217580**

GEPAID: CAR000037499
Contact: GARY MCDONALD
Telephone: 5629069002
Mailing Name: Not reported
Mailing Address: 10114 SHOEMAKER AVE
Mailing City,St,Zip: SANTA FE SPRINGS, CA 90670
Gen County: Los Angeles
TSD EPA ID: CAD008252405
TSD County: Los Angeles
Waste Category: Unspecified solvent mixture
Disposal Method: Fuel Blending Prior To Energy Recovery At Another Site
Tons: 2.7
Cat Decode: Unspecified solvent mixture
Method Decode: Fuel Blending Prior To Energy Recovery At Another Site
Facility County: Los Angeles

envid: 1001217580
Year: 2016
GEPAID: CAR000037499
Contact: GARY MCDONALD
Telephone: 5629069002
Mailing Name: Not reported
Mailing Address: 10114 SHOEMAKER AVE
Mailing City,St,Zip: SANTA FE SPRINGS, CA 90670
Gen County: Los Angeles
TSD EPA ID: CAD981427669
TSD County: Los Angeles
Waste Category: Other organic solids
Disposal Method: Storage, Bulking, And/Or Transfer Off Site--No Treatment/Reovery (H010-H129) Or (H131-H135)
Tons: 0.065
Cat Decode: Other organic solids
Method Decode: Storage, Bulking, And/Or Transfer Off Site--No Treatment/Reovery (H010-H129) Or (H131-H135)
Facility County: Los Angeles

envid: 1001217580
Year: 2016
GEPAID: CAR000037499
Contact: GARY MCDONALD
Telephone: 5629069002
Mailing Name: Not reported
Mailing Address: 10114 SHOEMAKER AVE
Mailing City,St,Zip: SANTA FE SPRINGS, CA 90670
Gen County: Los Angeles
TSD EPA ID: CAD008252405
TSD County: Los Angeles
Waste Category: Off-specification, aged or surplus organics
Disposal Method: Fuel Blending Prior To Energy Recovery At Another Site
Tons: 2
Cat Decode: Off-specification, aged or surplus organics
Method Decode: Fuel Blending Prior To Energy Recovery At Another Site
Facility County: Los Angeles

envid: 1001217580
Year: 2016
GEPAID: CAR000037499

COR-RAY PAINTING CO. (Continued) **1001217580**

Contact:	GARY MCDONALD
Telephone:	5629069002
Mailing Name:	Not reported
Mailing Address:	10114 SHOEMAKER AVE
Mailing City,St,Zip:	SANTA FE SPRINGS, CA 90670
Gen County:	Los Angeles
TSD EPA ID:	CAD008252405
TSD County:	Los Angeles
Waste Category:	Off-specification, aged or surplus organics
Disposal Method:	Not reported
Tons:	2.6565
Cat Decode:	Off-specification, aged or surplus organics
Method Decode:	Not reported
Facility County:	Los Angeles

Click this hyperlink while viewing on your computer to access
299 additional CA_HAZNET: record(s) in the EDR Site Report.

R136 **PLANT & FIELD SERV CORP** **CA HIST UST** **U001565053**
SSE **10114 SHOEMAKER AV** **CA EMI** **N/A**
1/8-1/4 **SANTA FE SPRINGS, CA 90670**
0.188 mi.
992 ft. **Site 5 of 6 in cluster R**

Relative:
Higher

Actual:
161 ft.

HIST UST:

File Number:	Not reported
URL:	Not reported
Region:	STATE
Facility ID:	00000003466
Facility Type:	Other
Other Type:	CONSTRUCTION
Contact Name:	JIM CONNELLY
Telephone:	2139446394
Owner Name:	J. M.COVINGTON CORPORATION
Owner Address:	10114 SHOEMAKER AVENUE
Owner City,St,Zip:	SANTA FE SPRINGS, CA 90670
Total Tanks:	0002
Tank Num:	001
Container Num:	2
Year Installed:	1975
Tank Capacity:	00012000
Tank Used for:	PRODUCT
Type of Fuel:	UNLEADED
Container Construction Thickness:	1/4"
Leak Detection:	None
Tank Num:	002
Container Num:	1
Year Installed:	1974
Tank Capacity:	00012000
Tank Used for:	PRODUCT
Type of Fuel:	REGULAR
Container Construction Thickness:	1/4
Leak Detection:	None

EMI:

PLANT & FIELD SERV CORP (Continued) **U001565053**

Year:	1987
County Code:	19
Air Basin:	SC
Facility ID:	38646
Air District Name:	SC
SIC Code:	5199
Air District Name:	SOUTH COAST AQMD
Community Health Air Pollution Info System:	Not reported
Consolidated Emission Reporting Rule:	Not reported
Total Organic Hydrocarbon Gases Tons/Yr:	0
Reactive Organic Gases Tons/Yr:	0
Carbon Monoxide Emissions Tons/Yr:	0
NOX - Oxides of Nitrogen Tons/Yr:	0
SOX - Oxides of Sulphur Tons/Yr:	0
Particulate Matter Tons/Yr:	0
Part. Matter 10 Micrometers and Smllr Tons/Yr:	0

Year:	1990
County Code:	19
Air Basin:	SC
Facility ID:	38646
Air District Name:	SC
SIC Code:	1522
Air District Name:	SOUTH COAST AQMD
Community Health Air Pollution Info System:	Not reported
Consolidated Emission Reporting Rule:	Not reported
Total Organic Hydrocarbon Gases Tons/Yr:	0
Reactive Organic Gases Tons/Yr:	0
Carbon Monoxide Emissions Tons/Yr:	0
NOX - Oxides of Nitrogen Tons/Yr:	0
SOX - Oxides of Sulphur Tons/Yr:	0
Particulate Matter Tons/Yr:	0
Part. Matter 10 Micrometers and Smllr Tons/Yr:	0

R137 **PLANT & FIELD SERVICE CORP** **CA LUST** **1000321325**
SSE **10114 SHOEMAKER AVE** **CA SWEEPS UST** **N/A**
1/8-1/4 **SANTE FE SPRINGS, CA 90670** **CA HIST UST**
0.188 mi. **CA FID UST**
992 ft. **Site 6 of 6 in cluster R** **CA HIST CORTESE**
CA LOS ANGELES CO. HMS

Relative:
Higher

Actual:
161 ft.

LUST:

Lead Agency:	LOS ANGELES RWQCB (REGION 4)
Case Type:	LUST Cleanup Site
Geo Track:	http://geotracker.waterboards.ca.gov/profile_report.asp?global_id=T0603703316
Global Id:	T0603703316
Latitude:	33.944513
Longitude:	-118.054558
Status:	Completed - Case Closed
Status Date:	09/05/1996
Case Worker:	YR
RB Case Number:	I-07688
Local Agency:	Not reported
File Location:	Not reported
Local Case Number:	Not reported
Potential Media Affect:	Soil
Potential Contaminants of Concern:	Waste Oil / Motor / Hydraulic / Lubricating
Site History:	Not reported

PLANT & FIELD SERVICE CORP (Continued) **1000321325**

LUST:
Global Id: T0603703316
Contact Type: Local Agency Caseworker
Contact Name: UNK
Organization Name: R4 UNKNOWN
Address: Not reported
City: R4 UNKNOWN
Email: Not reported
Phone Number: Not reported

Global Id: T0603703316
Contact Type: Regional Board Caseworker
Contact Name: YUE RONG
Organization Name: LOS ANGELES RWQCB (REGION 4)
Address: 320 W. 4TH ST., SUITE 200
City: Los Angeles
Email: yrong@waterboards.ca.gov
Phone Number: Not reported

LUST:
Global Id: T0603703316
Action Type: Other
Date: 06/21/1990
Action: Leak Discovery

Global Id: T0603703316
Action Type: Other
Date: 06/21/1990
Action: Leak Stopped

Global Id: T0603703316
Action Type: Other
Date: 08/28/1990
Action: Leak Reported

LUST:
Global Id: T0603703316
Status: Open - Case Begin Date
Status Date: 06/21/1990

Global Id: T0603703316
Status: Open - Remediation
Status Date: 08/28/1990

Global Id: T0603703316
Status: Completed - Case Closed
Status Date: 09/05/1996

LUST REG 4:
Region: 4
Regional Board: 04
County: Los Angeles
Facility Id: I-07688
Status: Case Closed

PLANT & FIELD SERVICE CORP (Continued) **1000321325**

Substance:	Waste Oil	
Substance Quantity:	Not reported	
Local Case No:	Not reported	
Case Type:	Soil	
Abatement Method Used at the Site:		Not reported
Global ID:	T0603703316	
W Global ID:	Not reported	
Staff:	UNK	
Local Agency:	19049	
Cross Street:	GREENLEAF & PAINTER	
Enforcement Type:	Not reported	
Date Leak Discovered:	6/21/1990	
Date Leak First Reported:		8/28/1990
Date Leak Record Entered:	12/3/1990	
Date Confirmation Began:	Not reported	
Date Leak Stopped:	6/21/1990	
Date Case Last Changed on Database:		8/19/1996
Date the Case was Closed:		9/5/1996
How Leak Discovered:	Tank Test	
How Leak Stopped:	Not reported	
Cause of Leak:	UNK	
Leak Source:	Piping	
Operator:	Not reported	
Water System:	Not reported	
Well Name:	Not reported	
Approx. Dist To Production Well (ft):		2444.784758606879264575570861 9
Source of Cleanup Funding:		Piping
Preliminary Site Assessment Workplan Submitted:		Not reported
Preliminary Site Assessment Began:		Not reported
Pollution Characterization Began:		Not reported
Remediation Plan Submitted:		Not reported
Remedial Action Underway:		8/28/1990
Post Remedial Action Monitoring Began:		Not reported
Enforcement Action Date:		Not reported
Historical Max MTBE Date:		Not reported
Hist Max MTBE Conc in Groundwater:		Not reported
Hist Max MTBE Conc in Soil:		Not reported
Significant Interim Remedial Action Taken:		Not reported
GW Qualifier:	Not reported	
Soil Qualifier:	Not reported	
Organization:	Not reported	
Owner Contact:	Not reported	
Responsible Party:	PLANT & FIELD SERVICE CORP	
RP Address:	10114 SHOEMAKER AVE, SANTA FE SPRINGS CA 90670	
Program:	LUST	
Lat/Long:	33.9447145 / -1	
Local Agency Staff:	UNK	
Beneficial Use:	Not reported	
Priority:	Not reported	
Cleanup Fund Id:	Not reported	
Suspended:	Not reported	
Assigned Name:	Not reported	
Summary:	THE PIPE HAS BEEN REPAIRED, THE TANK & PIPE HAVE BEEN RETESTED & THE TEST WAS SUCCESSFUL. SOIL SAMPLES WERE TAKEN BY A CALIFORNIA REGISTERED GEOLOGIST ON 8/22/90 & ARE BEING ANALYZED. A WRITTEN REPORT W/ RESULTS WILL BE SENT.	

PLANT & FIELD SERVICE CORP (Continued) **1000321325**

SWEEPS UST:

Status:	Active
Comp Number:	7688
Number:	1
Board Of Equalization:	44-008217
Referral Date:	08-22-90
Action Date:	08-22-90
Created Date:	06-30-89
Owner Tank Id:	Not reported
SWRCB Tank Id:	19-000-007688-000001
Tank Status:	A
Capacity:	12000
Active Date:	08-22-90
Tank Use:	M.V. FUEL
STG:	P
Content:	REG UNLEADED
Number Of Tanks:	4

Status:	Active
Comp Number:	7688
Number:	1
Board Of Equalization:	44-008217
Referral Date:	08-22-90
Action Date:	08-22-90
Created Date:	06-30-89
Owner Tank Id:	Not reported
SWRCB Tank Id:	19-000-007688-000002
Tank Status:	A
Capacity:	8000
Active Date:	08-22-90
Tank Use:	M.V. FUEL
STG:	P
Content:	LEADED
Number Of Tanks:	Not reported

Status:	Active
Comp Number:	7688
Number:	1
Board Of Equalization:	44-008217
Referral Date:	08-22-90
Action Date:	08-22-90
Created Date:	06-30-89
Owner Tank Id:	Not reported
SWRCB Tank Id:	19-000-007688-000003
Tank Status:	A
Capacity:	Not reported
Active Date:	06-30-89
Tank Use:	UNKNOWN
STG:	W
Content:	Not reported
Number Of Tanks:	Not reported

Status:	Active
Comp Number:	7688
Number:	1
Board Of Equalization:	44-008217
Referral Date:	08-22-90

PLANT & FIELD SERVICE CORP (Continued) **1000321325**

Action Date: 08-22-90
Created Date: 06-30-89
Owner Tank Id: Not reported
SWRCB Tank Id: 19-000-007688-000004
Tank Status: A
Capacity: Not reported
Active Date: 06-30-89
Tank Use: UNKNOWN
STG: W
Content: Not reported
Number Of Tanks: Not reported

HIST UST:
File Number: 00027D5F
URL: http://geotracker.waterboards.ca.gov/ustpdfs/pdf/00027D5F.pdf
Region: STATE
Facility ID: 00000011010
Facility Type: Other
Other Type: CONSTRUCTION
Contact Name: JIM CONNELLY
Telephone: 2139448895
Owner Name: PLANT & FIELD SERVICE CORPORAT
Owner Address: 10114 SHOEMAKER AVENUE
Owner City,St,Zip: SANTA FE SPRINGS, CA 90670
Total Tanks: 0010

Tank Num: 001
Container Num: CONTAINER
Year Installed: 1982
Tank Capacity: 00000550
Tank Used for: WASTE
Type of Fuel: WASTE OIL
Container Construction Thickness: Not reported
Leak Detection: None

Tank Num: 001
Container Num: CONTAINER
Year Installed: 1982
Tank Capacity: 00000550
Tank Used for: WASTE
Type of Fuel: WASTE OIL
Container Construction Thickness: Not reported
Leak Detection: None

Tank Num: 002
Container Num: CONTAINER
Year Installed: 1982
Tank Capacity: 00000760
Tank Used for: WASTE
Type of Fuel: WASTE OIL
Container Construction Thickness: 4
Leak Detection: None

Tank Num: 002
Container Num: CONTAINER
Year Installed: 1982
Tank Capacity: 00000760

PLANT & FIELD SERVICE CORP (Continued) **1000321325**

Tank Used for:	WASTE
Type of Fuel:	WASTE OIL
Container Construction Thickness:	4
Leak Detection:	None

Tank Num:	003
Container Num:	1
Year Installed:	Not reported
Tank Capacity:	00006000
Tank Used for:	PRODUCT
Type of Fuel:	REGULAR
Container Construction Thickness:	Not reported
Leak Detection:	Stock Inventor

Tank Num:	003
Container Num:	1
Year Installed:	Not reported
Tank Capacity:	00006000
Tank Used for:	PRODUCT
Type of Fuel:	REGULAR
Container Construction Thickness:	Not reported
Leak Detection:	Stock Inventor

Tank Num:	004
Container Num:	2
Year Installed:	Not reported
Tank Capacity:	00005000
Tank Used for:	PRODUCT
Type of Fuel:	UNLEADED
Container Construction Thickness:	Not reported
Leak Detection:	Stock Inventor

Tank Num:	004
Container Num:	2
Year Installed:	Not reported
Tank Capacity:	00005000
Tank Used for:	PRODUCT
Type of Fuel:	UNLEADED
Container Construction Thickness:	Not reported
Leak Detection:	Stock Inventor

Tank Num:	005
Container Num:	3
Year Installed:	Not reported
Tank Capacity:	00000000
Tank Used for:	PRODUCT
Type of Fuel:	DIESEL
Container Construction Thickness:	Not reported
Leak Detection:	Stock Inventor

Tank Num:	005
Container Num:	3
Year Installed:	Not reported
Tank Capacity:	00000000
Tank Used for:	PRODUCT
Type of Fuel:	DIESEL
Container Construction Thickness:	Not reported

PLANT & FIELD SERVICE CORP (Continued) **1000321325**

Leak Detection: Stock Inventor

Tank Num: 006
Container Num: CONTAINER
Year Installed: 1982
Tank Capacity: 00000550
Tank Used for: WASTE
Type of Fuel: WASTE OIL
Container Construction Thickness: Not reported
Leak Detection: None

Tank Num: 006
Container Num: CONTAINER
Year Installed: 1982
Tank Capacity: 00000550
Tank Used for: WASTE
Type of Fuel: WASTE OIL
Container Construction Thickness: Not reported
Leak Detection: None

Tank Num: 007
Container Num: CONTAINER
Year Installed: 1982
Tank Capacity: 00000760
Tank Used for: WASTE
Type of Fuel: WASTE OIL
Container Construction Thickness: 4
Leak Detection: None

Tank Num: 007
Container Num: CONTAINER
Year Installed: 1982
Tank Capacity: 00000760
Tank Used for: WASTE
Type of Fuel: WASTE OIL
Container Construction Thickness: 4
Leak Detection: None

Tank Num: 008
Container Num: 1
Year Installed: Not reported
Tank Capacity: 00006000
Tank Used for: PRODUCT
Type of Fuel: REGULAR
Container Construction Thickness: Not reported
Leak Detection: Stock Inventor

Tank Num: 008
Container Num: 1
Year Installed: Not reported
Tank Capacity: 00006000
Tank Used for: PRODUCT
Type of Fuel: REGULAR
Container Construction Thickness: Not reported
Leak Detection: Stock Inventor

Tank Num: 009

PLANT & FIELD SERVICE CORP (Continued) **1000321325**

Container Num: 2
Year Installed: Not reported
Tank Capacity: 00005000
Tank Used for: PRODUCT
Type of Fuel: UNLEADED
Container Construction Thickness: Not reported
Leak Detection: Stock Inventor

Tank Num: 009
Container Num: 2
Year Installed: Not reported
Tank Capacity: 00005000
Tank Used for: PRODUCT
Type of Fuel: UNLEADED
Container Construction Thickness: Not reported
Leak Detection: Stock Inventor

Tank Num: 010
Container Num: 3
Year Installed: Not reported
Tank Capacity: 00000000
Tank Used for: PRODUCT
Type of Fuel: DIESEL
Container Construction Thickness: Not reported
Leak Detection: Stock Inventor

Tank Num: 010
Container Num: 3
Year Installed: Not reported
Tank Capacity: 00000000
Tank Used for: PRODUCT
Type of Fuel: DIESEL
Container Construction Thickness: Not reported
Leak Detection: Stock Inventor

Click here for Geo Tracker PDF:

CA FID UST:
Facility ID: 19002804
Regulated By: UTNKA
Regulated ID: 00011010
Cortese Code: Not reported
SIC Code: Not reported
Facility Phone: 2130448895
Mail To: Not reported
Mailing Address: 10114 SHOEMAKER AVE
Mailing Address 2: Not reported
Mailing City,St,Zip: SANTE FE SPRINGS 90670
Contact: Not reported
Contact Phone: Not reported
DUNs Number: Not reported
NPDES Number: Not reported
EPA ID: Not reported
Comments: Not reported
Status: Active

PLANT & FIELD SERVICE CORP (Continued) **1000321325**

HIST CORTESE:
- Region: CORTESE
- Facility County Code: 19
- Reg By: LTNKA
- Reg Id: I-07688

LOS ANGELES CO. HMS:
- Region: LA
- Permit Category: I
- Facility Id: 007341-I07688
- Facility Type: 01
- Facility Status: Closed
- Area: 1H
- Permit Number: 000009761
- Permit Status: Closed

U138 **PRESTIGE THUNDERBIRD** **RCRA-SQG** **1001217398**
South **10215 GREENLEAF AVE** **FINDS** **CAR000033571**
1/8-1/4 **SANTA FE SPRINGS, CA 90670** **ECHO**
0.200 mi. **CA HAZNET**
1056 ft. **Site 1 of 2 in cluster U**

Relative: **Higher**
Actual: **162 ft.**

RCRA-SQG:
- Date form received by agency: 11/07/1997
- Facility name: PRESTIGE THUNDERBIRD
- Facility address: 10215 GREENLEAF AVE SANTA FE SPRINGS, CA 90670
- EPA ID: CAR000033571
- Contact: JENIFER BROWN
- Contact address: 10215 GREENLEAF AVE SANTA FE SPRINGS, CA 90670
- Contact country: US
- Contact telephone: 562-944-6237
- Contact email: Not reported
- EPA Region: 09
- Classification: Small Small Quantity Generator
- Description: Handler: generates more than 100 and less than 1000 kg of hazardous waste during any calendar month and accumulates less than 6000 kg of hazardous waste at any time; or generates 100 kg or less of hazardous waste during any calendar month, and accumulates more than 1000 kg of hazardous waste at any time

Owner/Operator Summary:
- Owner/operator name: RICHARD P HARBAUGH
- Owner/operator address: 10215 GREENLEAF AVE SANTA FE SPRINGS, CA 90670
- Owner/operator country: Not reported
- Owner/operator telephone: 562-944-6237
- Owner/operator email: Not reported
- Owner/operator fax: Not reported
- Owner/operator extension: Not reported
- Legal status: Private
- Owner/Operator Type: Owner
- Owner/Op start date: Not reported
- Owner/Op end date: Not reported

PRESTIGE THUNDERBIRD (Continued) **1001217398**

Handler Activities Summary:
U.S. importer of hazardous waste: No
Mixed waste (haz. and radioactive): No
Recycler of hazardous waste: No
Transporter of hazardous waste: No
Treater, storer or disposer of HW: No
Underground injection activity: No
On-site burner exemption: No
Furnace exemption: No
Used oil fuel burner: No
Used oil processor: No
User oil refiner: No
Used oil fuel marketer to burner: No
Used oil Specification marketer: No
Used oil transfer facility: No
Used oil transporter: No

. Waste code: D001
. Waste name: IGNITABLE WASTE

. Waste code: D006
. Waste name: CADMIUM

. Waste code: D008
. Waste name: LEAD

. Waste code: D018
. Waste name: BENZENE

Violation Status: No violations found

FINDS:

Registry ID: 110002919922

Environmental Interest/Information System
California Hazardous Waste Tracking System - Datamart (HWTS-DATAMART) provides California with information on hazardous waste shipments for generators, transporters, and treatment, storage, and disposal facilities.

RCRAInfo is a national information system that supports the Resource Conservation and Recovery Act (RCRA) program through the tracking of events and activities related to facilities that generate, transport, and treat, store, or dispose of hazardous waste. RCRAInfo allows RCRA program staff to track the notification, permit, compliance, and corrective action activities required under RCRA.

Click this hyperlink while viewing on your computer to access additional FINDS: detail in the EDR Site Report.

ECHO:
Envid: 1001217398
Registry ID: 110002919922
DFR URL: http://echo.epa.gov/detailed-facility-report?fid=110002919922

PRESTIGE THUNDERBIRD (Continued) **1001217398**

HAZNET:

envid:	1001217398
Year:	2010
GEPAID:	CAR000033571
Contact:	CINDY CHACON/OFFICE MANAGER
Telephone:	5629446237
Mailing Name:	Not reported
Mailing Address:	10215 GREENLEAF AVE
Mailing City,St,Zip:	SANTA FE SPRINGS, CA 906700000
Gen County:	Not reported
TSD EPA ID:	CAD008252405
TSD County:	Not reported
Waste Category:	Oxygenated solvents (acetone, butanol, ethyl acetate, etc.)
Disposal Method:	Fuel Blending Prior To Energy Recovery At Another Site
Tons:	0.1815
Cat Decode:	Not reported
Method Decode:	Not reported
Facility County:	Los Angeles

envid:	1001217398
Year:	2009
GEPAID:	CAR000033571
Contact:	CINDY CHACON/OFFICE MANAGER
Telephone:	5629446237
Mailing Name:	Not reported
Mailing Address:	10215 GREENLEAF AVE
Mailing City,St,Zip:	SANTA FE SPRINGS, CA 906700000
Gen County:	Not reported
TSD EPA ID:	CAD008252405
TSD County:	Not reported
Waste Category:	Oxygenated solvents (acetone, butanol, ethyl acetate, etc.)
Disposal Method:	Fuel Blending Prior To Energy Recovery At Another Site
Tons:	0.1815
Cat Decode:	Not reported
Method Decode:	Not reported
Facility County:	Los Angeles

envid:	1001217398
Year:	2008
GEPAID:	CAR000033571
Contact:	CINDY CHACON/OFFICE MANAGER
Telephone:	5629446237
Mailing Name:	Not reported
Mailing Address:	10215 GREENLEAF AVE
Mailing City,St,Zip:	SANTA FE SPRINGS, CA 906700000
Gen County:	Not reported
TSD EPA ID:	TXD077603371
TSD County:	Not reported
Waste Category:	Oxygenated solvents (acetone, butanol, ethyl acetate, etc.)
Disposal Method:	Fuel Blending Prior To Energy Recovery At Another Site
Tons:	0.175
Cat Decode:	Not reported
Method Decode:	Not reported
Facility County:	Los Angeles

envid:	1001217398
Year:	2008

PRESTIGE THUNDERBIRD (Continued) **1001217398**

GEPAID:	CAR000033571
Contact:	CINDY CHACON/OFFICE MANAGER
Telephone:	5629446237
Mailing Name:	Not reported
Mailing Address:	10215 GREENLEAF AVE
Mailing City,St,Zip:	SANTA FE SPRINGS, CA 906700000
Gen County:	Not reported
TSD EPA ID:	CAD028409019
TSD County:	Not reported
Waste Category:	Off-specification, aged or surplus organics
Disposal Method:	Fuel Blending Prior To Energy Recovery At Another Site
Tons:	0.1815
Cat Decode:	Not reported
Method Decode:	Not reported
Facility County:	Los Angeles

envid:	1001217398
Year:	2007
GEPAID:	CAR000033571
Contact:	CINDY CHACON/OFFICE MANAGER
Telephone:	5629446237
Mailing Name:	Not reported
Mailing Address:	10215 GREENLEAF AVE
Mailing City,St,Zip:	SANTA FE SPRINGS, CA 906700000
Gen County:	Not reported
TSD EPA ID:	TXD077603371
TSD County:	Not reported
Waste Category:	Oxygenated solvents (acetone, butanol, ethyl acetate, etc.)
Disposal Method:	Fuel Blending Prior To Energy Recovery At Another Site
Tons:	0.34
Cat Decode:	Not reported
Method Decode:	Not reported
Facility County:	Los Angeles

Click this hyperlink while viewing on your computer to access
16 additional CA_HAZNET: record(s) in the EDR Site Report.

139
SW
1/8-1/4
0.207 mi.
1095 ft.

PMC SPECIALTY GROUP **CA CPS-SLIC** **S105911408**
10051 ROMADEL **N/A**
SANTA FE SPRINGS, CA 90670

Relative:
Higher

Actual:
162 ft.

SLIC REG 4:

Region:	4
Facility Status:	Remediation
SLIC:	0360
Substance:	Not reported
Staff:	MZ

V140
SSE
1/8-1/4
0.211 mi.
1112 ft.

HAROLD LARSON TRUCK REPR
13045 E LOS NIETOS RD
SANTA FE SPRINGS, CA 90670

Site 1 of 4 in cluster V

CA SWEEPS UST **S101586009**
CA FID UST **N/A**
CA LOS ANGELES CO. HMS

Relative:
Higher

Actual:
160 ft.

SWEEPS UST:

Status:	Active
Comp Number:	6170
Number:	9
Board Of Equalization:	44-008034
Referral Date:	06-30-89
Action Date:	Not reported
Created Date:	06-30-89
Owner Tank Id:	Not reported
SWRCB Tank Id:	19-000-006170-000001
Tank Status:	A
Capacity:	Not reported
Active Date:	06-30-89
Tank Use:	UNKNOWN
STG:	W
Content:	Not reported
Number Of Tanks:	1

CA FID UST:

Facility ID:	19036150
Regulated By:	UTNKA
Regulated ID:	00050554
Cortese Code:	Not reported
SIC Code:	Not reported
Facility Phone:	8180000000
Mail To:	Not reported
Mailing Address:	BOX
Mailing Address 2:	Not reported
Mailing City,St,Zip:	SANTE FE SPRINGS
Contact:	Not reported
Contact Phone:	Not reported
DUNs Number:	Not reported
NPDES Number:	Not reported
EPA ID:	Not reported
Comments:	Not reported
Status:	Active

LOS ANGELES CO. HMS:

Region:	LA
Permit Category:	I
Facility Id:	005956-I06170
Facility Type:	01
Facility Status:	Closed
Area:	1H
Permit Number:	000005642
Permit Status:	Closed

Region:	LA
Permit Category:	T
Facility Id:	005956-006170
Facility Type:	0
Facility Status:	Closed

HAROLD LARSON TRUCK REPR (Continued) **S101586009**

Area: 1H
Permit Number: 00001939T
Permit Status: Closed

V141 **LARSONS TRUCK REPAIR** **RCRA-SQG** **1000820297**
SSE **13045 LOS NIETOS RD** **FINDS** **CAD983663311**
1/8-1/4 **SANTA FE SPRINGS, CA 90670** **ECHO**
0.211 mi.
1112 ft. **Site 2 of 4 in cluster V**

Relative:
Higher

Actual:
160 ft.

RCRA-SQG:
Date form received by agency: 03/31/1993
Facility name: LARSONS TRUCK REPAIR
Facility address: 13045 LOS NIETOS RD
SANTA FE SPRINGS, CA 90670
EPA ID: CAD983663311
Mailing address: LOS NIETOS RD
SANTA FE SPRINGS, CA 90670
Contact: KEN LARSON
Contact address: 13045 LOS NIETOS RD
SANTA FE SPRINGS, CA 90670
Contact country: US
Contact telephone: 213-944-6179
Contact email: Not reported
EPA Region: 09
Classification: Small Small Quantity Generator
Description: Handler: generates more than 100 and less than 1000 kg of hazardous waste during any calendar month and accumulates less than 6000 kg of hazardous waste at any time; or generates 100 kg or less of hazardous waste during any calendar month, and accumulates more than 1000 kg of hazardous waste at any time

Owner/Operator Summary:
Owner/operator name: KEN LARSON
Owner/operator address: 13045 LOS NIETOS RD
SANTA FE SPRINGS, CA 90670
Owner/operator country: Not reported
Owner/operator telephone: 213-944-6179
Owner/operator email: Not reported
Owner/operator fax: Not reported
Owner/operator extension: Not reported
Legal status: Private
Owner/Operator Type: Owner
Owner/Op start date: Not reported
Owner/Op end date: Not reported

Handler Activities Summary:
U.S. importer of hazardous waste: No
Mixed waste (haz. and radioactive): No
Recycler of hazardous waste: No
Transporter of hazardous waste: No
Treater, storer or disposer of HW: No
Underground injection activity: No
On-site burner exemption: No
Furnace exemption: No
Used oil fuel burner: No
Used oil processor: No

LARSONS TRUCK REPAIR (Continued) **1000820297**

User oil refiner: No
Used oil fuel marketer to burner: No
Used oil Specification marketer: No
Used oil transfer facility: No
Used oil transporter: No

Violation Status: No violations found

FINDS:

Registry ID: 110002895591

Environmental Interest/Information System
RCRAInfo is a national information system that supports the Resource Conservation and Recovery Act (RCRA) program through the tracking of events and activities related to facilities that generate, transport, and treat, store, or dispose of hazardous waste. RCRAInfo allows RCRA program staff to track the notification, permit, compliance, and corrective action activities required under RCRA.

Click this hyperlink while viewing on your computer to access additional FINDS: detail in the EDR Site Report.

ECHO:
Envid: 1000820297
Registry ID: 110002895591
DFR URL: http://echo.epa.gov/detailed-facility-report?fid=110002895591

V142 **R VAN DYKE TRANSPORTATION INC** **CA HIST UST** **U001564993**
SSE **13045 LOS NIETOS RD** **CA CHMIRS** **N/A**
1/8-1/4 **SANTA FE SPRINGS, CA 90670** **CA NPDES**
0.211 mi. **CA CIWQS**
1112 ft. **Site 3 of 4 in cluster V**

Relative: **Higher**
Actual: **160 ft.**

HIST UST:
File Number: 0002653C
URL: http://geotracker.waterboards.ca.gov/ustpdfs/pdf/0002653C.pdf
Region: STATE
Facility ID: 00000050554
Facility Type: Other
Other Type: FORKLIFT & TRUCK REP
Contact Name: KEN LARSON
Telephone: 2139446179
Owner Name: ARROW FORKLIFT SERVICES INC.
Owner Address: 13045 LOS NIETOS RD.
Owner City,St,Zip: SANTA FE SPRINGS, CA 90670
Total Tanks: 0002

Tank Num: 001
Container Num: 2
Year Installed: 1977
Tank Capacity: 00001250
Tank Used for: WASTE
Type of Fuel: Not reported
Container Construction Thickness: Not reported
Leak Detection: Visual

R VAN DYKE TRANSPORTATION INC (Continued) **U001564993**

Tank Num:	002
Container Num:	1
Year Installed:	1977
Tank Capacity:	00000500
Tank Used for:	WASTE
Type of Fuel:	WASTE OIL
Container Construction Thickness:	Not reported
Leak Detection:	Visual

Click here for Geo Tracker PDF:

CHMIRS:

OES Incident Number:	8-4368
OES notification:	09/24/1998
OES Date:	Not reported
OES Time:	Not reported
Date Completed:	**Not reported**
Property Use:	Not reported
Agency Id Number:	Not reported
Agency Incident Number:	Not reported
Time Notified:	Not reported
Time Completed:	Not reported
Surrounding Area:	Not reported
Estimated Temperature:	Not reported
Property Management:	Not reported
More Than Two Substances Involved?:	Not reported
Resp Agncy Personel # Of Decontaminated:	Not reported
Responding Agency Personel # Of Injuries:	Not reported
Responding Agency Personel # Of Fatalities:	Not reported
Others Number Of Decontaminated:	Not reported
Others Number Of Injuries:	Not reported
Others Number Of Fatalities:	Not reported
Vehicle Make/year:	Not reported
Vehicle License Number:	Not reported
Vehicle State:	Not reported
Vehicle Id Number:	Not reported
CA DOT PUC/ICC Number:	Not reported
Company Name:	Not reported
Reporting Officer Name/ID:	Not reported
Report Date:	Not reported
Facility Telephone:	Not reported
Waterway Involved:	Yes
Waterway:	storm drain
Spill Site:	Not reported
Cleanup By:	Fire Dept.
Containment:	Not reported
What Happened:	Not reported
Type:	Not reported
Measure:	Not reported
Other:	Not reported
Date/Time:	Not reported
Year:	1998
Agency:	Santa Fe Springs FD
Incident Date:	9/24/199812:00:00 AM
Admin Agency:	Santa Fe Springs Fire Department
Amount:	Not reported
Contained:	Yes

R VAN DYKE TRANSPORTATION INC (Continued) **U001564993**

Site Type:	Merchant/Business
E Date:	Not reported
Substance:	Oily Water
Gallons:	1000
Unknown:	0
Substance #2:	Not reported
Substance #3:	Not reported
Evacuations:	0
Number of Injuries:	0
Number of Fatalities:	0
#1 Pipeline:	Not reported
#2 Pipeline:	Not reported
#3 Pipeline:	Not reported
#1 Vessel >= 300 Tons:	Not reported
#2 Vessel >= 300 Tons:	Not reported
#3 Vessel >= 300 Tons:	Not reported
Evacs:	Not reported
Injuries:	Not reported
Fatals:	Not reported
Comments:	Not reported
Description:	Chlorifier pump failed, overflow line which ties into gutter over flowed. Spill had been flowing for one hour into storm drains

NPDES:

Npdes Number:	CAS000001
Facility Status:	Terminated
Agency Id:	0
Region:	4
Regulatory Measure Id:	408413
Order No:	97-03-DWQ
Regulatory Measure Type:	Enrollee
Place Id:	Not reported
WDID:	4 19I022873
Program Type:	Industrial
Adoption Date Of Regulatory Measure:	Not reported
Effective Date Of Regulatory Measure:	10/13/2010
Expiration Date Of Regulatory Measure:	Not reported
Termination Date Of Regulatory Measure:	05/31/2017
Discharge Name:	R Van Dyke Transportation Inc
Discharge Address:	P O Box 1028
Discharge City:	La Mirada
Discharge State:	California
Discharge Zip:	90637
RECEIVED DATE:	Not reported
PROCESSED DATE:	Not reported
STATUS CODE NAME:	Not reported
STATUS DATE:	Not reported
PLACE SIZE:	Not reported
PLACE SIZE UNIT:	Not reported
FACILITY CONTACT NAME:	Not reported
FACILITY CONTACT TITLE:	Not reported
FACILITY CONTACT PHONE:	Not reported
FACILITY CONTACT PHONE EXT:	Not reported
FACILITY CONTACT EMAIL:	Not reported
OPERATOR NAME:	Not reported
OPERATOR ADDRESS:	Not reported

R VAN DYKE TRANSPORTATION INC (Continued) **U001564993**

OPERATOR CITY:	Not reported
OPERATOR STATE:	Not reported
OPERATOR ZIP:	Not reported
OPERATOR CONTACT NAME:	Not reported
OPERATOR CONTACT TITLE:	Not reported
OPERATOR CONTACT PHONE:	Not reported
OPERATOR CONTACT PHONE EXT:	Not reported
OPERATOR CONTACT EMAIL:	Not reported
OPERATOR TYPE:	Not reported
DEVELOPER NAME:	Not reported
DEVELOPER ADDRESS:	Not reported
DEVELOPER CITY:	Not reported
DEVELOPER STATE:	Not reported
DEVELOPER ZIP:	Not reported
DEVELOPER CONTACT NAME:	Not reported
DEVELOPER CONTACT TITLE:	Not reported
CONSTYPE LINEAR UTILITY IND:	Not reported
EMERGENCY PHONE NO:	Not reported
EMERGENCY PHONE EXT:	Not reported
CONSTYPE ABOVE GROUND IND:	Not reported
CONSTYPE BELOW GROUND IND:	Not reported
CONSTYPE CABLE LINE IND:	Not reported
CONSTYPE COMM LINE IND:	Not reported
CONSTYPE COMMERTIAL IND:	Not reported
CONSTYPE ELECTRICAL LINE IND:	Not reported
CONSTYPE GAS LINE IND:	Not reported
CONSTYPE INDUSTRIAL IND:	Not reported
CONSTYPE OTHER DESRIPTION:	Not reported
CONSTYPE OTHER IND:	Not reported
CONSTYPE RECONS IND:	Not reported
CONSTYPE RESIDENTIAL IND:	Not reported
CONSTYPE TRANSPORT IND:	Not reported
CONSTYPE UTILITY DESCRIPTION:	Not reported
CONSTYPE UTILITY IND:	Not reported
CONSTYPE WATER SEWER IND:	Not reported
DIR DISCHARGE USWATER IND:	Not reported
RECEIVING WATER NAME:	Not reported
CERTIFIER NAME:	Not reported
CERTIFIER TITLE:	Not reported
CERTIFICATION DATE:	Not reported
PRIMARY SIC:	Not reported
SECONDARY SIC:	Not reported
TERTIARY SIC:	Not reported
Npdes Number:	Not reported
Facility Status:	Not reported
Agency Id:	Not reported
Region:	4
Regulatory Measure Id:	408413
Order No:	Not reported
Regulatory Measure Type:	Industrial
Place Id:	Not reported
WDID:	4 19I022873
Program Type:	Not reported
Adoption Date Of Regulatory Measure:	Not reported
Effective Date Of Regulatory Measure:	Not reported
Expiration Date Of Regulatory Measure:	Not reported

R VAN DYKE TRANSPORTATION INC (Continued) **U001564993**

Termination Date Of Regulatory Measure:	05/31/2017
Discharge Name:	Not reported
Discharge Address:	Not reported
Discharge City:	Not reported
Discharge State:	Not reported
Discharge Zip:	Not reported
RECEIVED DATE:	10/13/2010
PROCESSED DATE:	10/13/2010
STATUS CODE NAME:	Terminated
STATUS DATE:	06/22/2017
PLACE SIZE:	1.04
PLACE SIZE UNIT:	Acres
FACILITY CONTACT NAME:	Robert Van Dyke
FACILITY CONTACT TITLE:	Not reported
FACILITY CONTACT PHONE:	562-903-1272
FACILITY CONTACT PHONE EXT:	Not reported
FACILITY CONTACT EMAIL:	rvandyke2@hotmail.com
OPERATOR NAME:	R Van Dyke Transportation Inc
OPERATOR ADDRESS:	P O Box 1028
OPERATOR CITY:	La Mirada
OPERATOR STATE:	California
OPERATOR ZIP:	90637
OPERATOR CONTACT NAME:	Robert Van Dyke
OPERATOR CONTACT TITLE:	Not reported
OPERATOR CONTACT PHONE:	562-903-1272
OPERATOR CONTACT PHONE EXT:	Not reported
OPERATOR CONTACT EMAIL:	rvandyke2@aol.com
OPERATOR TYPE:	Private Business
DEVELOPER NAME:	Not reported
DEVELOPER ADDRESS:	Not reported
DEVELOPER CITY:	Not reported
DEVELOPER STATE:	California
DEVELOPER ZIP:	Not reported
DEVELOPER CONTACT NAME:	Not reported
DEVELOPER CONTACT TITLE:	Not reported
CONSTYPE LINEAR UTILITY IND:	Not reported
EMERGENCY PHONE NO:	562-716-7090
EMERGENCY PHONE EXT:	Not reported
CONSTYPE ABOVE GROUND IND:	Not reported
CONSTYPE BELOW GROUND IND:	Not reported
CONSTYPE CABLE LINE IND:	Not reported
CONSTYPE COMM LINE IND:	Not reported
CONSTYPE COMMERTIAL IND:	Not reported
CONSTYPE ELECTRICAL LINE IND:	Not reported
CONSTYPE GAS LINE IND:	Not reported
CONSTYPE INDUSTRIAL IND:	Not reported
CONSTYPE OTHER DESRIPTION:	Not reported
CONSTYPE OTHER IND:	Not reported
CONSTYPE RECONS IND:	Not reported
CONSTYPE RESIDENTIAL IND:	Not reported
CONSTYPE TRANSPORT IND:	Not reported
CONSTYPE UTILITY DESCRIPTION:	Not reported
CONSTYPE UTILITY IND:	Not reported
CONSTYPE WATER SEWER IND:	Not reported
DIR DISCHARGE USWATER IND:	N
RECEIVING WATER NAME:	Pacific Ocean
CERTIFIER NAME:	GENE VAN DYKE

R VAN DYKE TRANSPORTATION INC (Continued) **U001564993**

CERTIFIER TITLE:	MANAGER
CERTIFICATION DATE:	09-FEB-15
PRIMARY SIC:	4213-Trucking, Except Local
SECONDARY SIC:	Not reported
TERTIARY SIC:	Not reported

CIWQS:

Agency:	R Van Dyke Transportation Inc
Agency Address:	P O Box 1028, La Mirada, CA 90637
Place/Project Type:	Industrial - Trucking, Except Local
SIC/NAICS:	4213
Region:	4
Program:	INDSTW
Regulatory Measure Status:	Terminated
Regulatory Measure Type:	Storm water industrial
Order Number:	2014-0057-DWQ
WDID:	4 19I022873
NPDES Number:	CAS000001
Adoption Date:	Not reported
Effective Date:	10/13/2010
Termination Date:	05/31/2017
Expiration/Review Date:	Not reported
Design Flow:	Not reported
Major/Minor:	Not reported
Complexity:	Not reported
TTWQ:	Not reported
Enforcement Actions within 5 years:	0
Violations within 5 years:	0
Latitude:	33.94528
Longitude:	-118.05371

V143 **PHOENIX TRUCK CORP DBA LARSON TRUCK REPAIR** **CA AST** **A100324681**
SSE **13045 LOS NIETOS** **N/A**
1/8-1/4 **SANTA FE SPRINGS, CA**
0.211 mi.
1112 ft. **Site 4 of 4 in cluster V**

Relative:
Higher

Actual:
160 ft.

AST:

Certified Unified Program Agencies:	Santa Fe Springs
Owner:	PHOENIX TRUCK CORP dba LARSON TRUCK REPAIR
Total Gallons:	1,320
CERSID:	Not reported
Facility ID:	Not reported
Business Name:	Not reported
Phone:	Not reported
Fax:	Not reported
Mailing Address:	Not reported
Mailing Address City:	Not reported
Mailing Address State:	Not reported
Mailing Address Zip Code:	Not reported
Operator Name:	Not reported
Operator Phone:	Not reported
Owner Phone:	Not reported
Owner Mail Address:	Not reported
Owner State:	Not reported
Owner Zip Code:	Not reported
Owner Country:	Not reported

PHOENIX TRUCK CORP DBA LARSON TRUCK REPAIR (Continued) **A100324681**

Property Owner Name:	Not reported
Property Owner Phone:	Not reported
Property Owner Mailing Address:	Not reported
Property Owner City:	Not reported
Property Owner Stat :	Not reported
Property Owner Zip Code:	Not reported
Property Owner Country:	Not reported
EPAID:	Not reported

U144 **CERTIFIED LIFT TRUCK CO** **RCRA-SQG** **1000411632**
South **10226 GREENLEAF AVE** **CA SWEEPS UST** **CAD981670151**
1/8-1/4 **SANTA FE SPRINGS, CA 90670** **CA FID UST**
0.219 mi. **FINDS**
1158 ft. **Site 2 of 2 in cluster U** **ECHO**
CA HAZNET

Relative:
Higher

Actual:
162 ft.

RCRA-SQG:

Date form received by agency:	11/19/1986
Facility name:	CERTIFIED LIFT TRUCK CO
Facility address:	10226 GREENLEAF AVE SANTA FE SPRINGS, CA 90670
EPA ID:	CAD981670151
Mailing address:	GREENLEAF AVE SANTA FE SPRINGS, CA 90670
Contact:	ENVIRONMENTAL MANAGER
Contact address:	10226 GREENLEAF AVE SANTA FE SPRINGS, CA 90670
Contact country:	US
Contact telephone:	213-944-8046
Contact email:	Not reported
EPA Region:	09
Classification:	Small Small Quantity Generator
Description:	Handler: generates more than 100 and less than 1000 kg of hazardous waste during any calendar month and accumulates less than 6000 kg of hazardous waste at any time; or generates 100 kg or less of hazardous waste during any calendar month, and accumulates more than 1000 kg of hazardous waste at any time

Owner/Operator Summary:

Owner/operator name:	NOT REQUIRED
Owner/operator address:	NOT REQUIRED NOT REQUIRED, ME 99999
Owner/operator country:	Not reported
Owner/operator telephone:	415-555-1212
Owner/operator email:	Not reported
Owner/operator fax:	Not reported
Owner/operator extension:	Not reported
Legal status:	Private
Owner/Operator Type:	Operator
Owner/Op start date:	Not reported
Owner/Op end date:	Not reported

Owner/operator name:	CERTIFIED LIFT TRUCK CORP
Owner/operator address:	NOT REQUIRED NOT REQUIRED, ME 99999
Owner/operator country:	Not reported
Owner/operator telephone:	415-555-1212

CERTIFIED LIFT TRUCK CO (Continued) **1000411632**

Owner/operator email: Not reported
Owner/operator fax: Not reported
Owner/operator extension: Not reported
Legal status: Private
Owner/Operator Type: Owner
Owner/Op start date: Not reported
Owner/Op end date: Not reported

Handler Activities Summary:
U.S. importer of hazardous waste: No
Mixed waste (haz. and radioactive): No
Recycler of hazardous waste: No
Transporter of hazardous waste: No
Treater, storer or disposer of HW: No
Underground injection activity: No
On-site burner exemption: No
Furnace exemption: No
Used oil fuel burner: No
Used oil processor: No
User oil refiner: No
Used oil fuel marketer to burner: No
Used oil Specification marketer: No
Used oil transfer facility: No
Used oil transporter: No

Violation Status: No violations found

SWEEPS UST:
Status: Active
Comp Number: 6436
Number: 1
Board Of Equalization: 44-008076
Referral Date: 01-13-90
Action Date: 01-13-90
Created Date: 01-13-90
Owner Tank Id: Not reported
SWRCB Tank Id: 19-000-006436-000001
Tank Status: A
Capacity: 5000
Active Date: 01-13-90
Tank Use: M.V. FUEL
STG: P
Content: REG UNLEADED
Number Of Tanks: 2

Status: Active
Comp Number: 6436
Number: 1
Board Of Equalization: 44-008076
Referral Date: 01-13-90
Action Date: 01-13-90
Created Date: 01-13-90
Owner Tank Id: Not reported
SWRCB Tank Id: 19-000-006436-000002
Tank Status: A
Capacity: 5000
Active Date: 01-13-90

CERTIFIED LIFT TRUCK CO (Continued) **1000411632**

Tank Use: M.V. FUEL
STG: P
Content: REG UNLEADED
Number Of Tanks: Not reported

CA FID UST:
Facility ID: 19023809
Regulated By: UTNKA
Regulated ID: Not reported
Cortese Code: Not reported
SIC Code: Not reported
Facility Phone: 2139448046
Mail To: Not reported
Mailing Address: 10226 GREENLEAF AVE
Mailing Address 2: Not reported
Mailing City,St,Zip: SANTA FE SPRINGS 90670
Contact: Not reported
Contact Phone: Not reported
DUNs Number: Not reported
NPDES Number: Not reported
EPA ID: Not reported
Comments: Not reported
Status: Active

FINDS:

Registry ID: 110002744424

Environmental Interest/Information System
RCRAInfo is a national information system that supports the Resource Conservation and Recovery Act (RCRA) program through the tracking of events and activities related to facilities that generate, transport, and treat, store, or dispose of hazardous waste. RCRAInfo allows RCRA program staff to track the notification, permit, compliance, and corrective action activities required under RCRA.

Click this hyperlink while viewing on your computer to access additional FINDS: detail in the EDR Site Report.

ECHO:
Envid: 1000411632
Registry ID: 110002744424
DFR URL: http://echo.epa.gov/detailed-facility-report?fid=110002744424

HAZNET:
envid: 1000411632
Year: 1998
GEPAID: CAD981670151
Contact: Not reported
Telephone: 0000000000
Mailing Name: Not reported
Mailing Address: PO BOX 3387
Mailing City,St,Zip: SANTA FE SPRINGS, CA 906700000
Gen County: Not reported

CERTIFIED LIFT TRUCK CO (Continued) **1000411632**

TSD EPA ID: CAT080013352
TSD County: Not reported
Waste Category: Aqueous solution with total organic residues less than 10 percent
Disposal Method: Recycler
Tons: .4587
Cat Decode: Not reported
Method Decode: Not reported
Facility County: Los Angeles

envid: 1000411632
Year: 1997
GEPAID: CAD981670151
Contact: Not reported
Telephone: 0000000000
Mailing Name: Not reported
Mailing Address: PO BOX 3387
Mailing City,St,Zip: SANTA FE SPRINGS, CA 906700000
Gen County: Not reported
TSD EPA ID: CAD050099696
TSD County: Not reported
Waste Category: Aqueous solution with total organic residues less than 10 percent
Disposal Method: Not reported
Tons: .4587
Cat Decode: Not reported
Method Decode: Not reported
Facility County: Los Angeles

envid: 1000411632
Year: 1995
GEPAID: CAD981670151
Contact: Not reported
Telephone: 0000000000
Mailing Name: Not reported
Mailing Address: PO BOX 3387
Mailing City,St,Zip: SANTA FE SPRINGS, CA 906700000
Gen County: Not reported
TSD EPA ID: CAT080013352
TSD County: Not reported
Waste Category: Oil/water separation sludge
Disposal Method: Recycler
Tons: 4.1700
Cat Decode: Not reported
Method Decode: Not reported
Facility County: Los Angeles

envid: 1000411632
Year: 1995
GEPAID: CAD981670151
Contact: Not reported
Telephone: 0000000000
Mailing Name: Not reported
Mailing Address: PO BOX 3387
Mailing City,St,Zip: SANTA FE SPRINGS, CA 906700000
Gen County: Not reported
TSD EPA ID: CAD000088252
TSD County: Not reported
Waste Category: Paint sludge

CERTIFIED LIFT TRUCK CO (Continued) **1000411632**

Disposal Method:	Transfer Station
Tons:	.6880
Cat Decode:	Not reported
Method Decode:	Not reported
Facility County:	Los Angeles
envid:	1000411632
Year:	1993
GEPAID:	CAD981670151
Contact:	Not reported
Telephone:	0000000000
Mailing Name:	Not reported
Mailing Address:	PO BOX 3387
Mailing City,St,Zip:	SANTA FE SPRINGS, CA 906700000
Gen County:	Not reported
TSD EPA ID:	CAD981458466
TSD County:	Not reported
Waste Category:	Waste oil and mixed oil
Disposal Method:	Not reported
Tons:	3.75300000000
Cat Decode:	Not reported
Method Decode:	Not reported
Facility County:	Los Angeles

Click this hyperlink while viewing on your computer to access additional CA_HAZNET: detail in the EDR Site Report.

W145 **ROSEMEAD OIL PRODUCTS** **CA AST** **A100423982**
WNW **12402 LOS NIETOS RD** **N/A**
1/8-1/4 **SANTA FE SPRINGS, CA 90670**
0.220 mi.
1159 ft. **Site 1 of 4 in cluster W**

Relative: **Higher**

Actual: **164 ft.**

AST:

Certified Unified Program Agencies:	Not reported
Owner:	Not reported
Total Gallons:	Not reported
CERSID:	10483501
Facility ID:	Not reported
Business Name:	Rosemead Oil Products
Phone:	562-941-3261
Fax:	562-941-4104
Mailing Address:	Not reported
Mailing Address City:	Not reported
Mailing Address State:	Not reported
Mailing Address Zip Code:	Not reported
Operator Name:	Richard Schoensiegel
Operator Phone:	562-941-3261
Owner Phone:	Not reported
Owner Mail Address:	Not reported
Owner State:	Not reported
Owner Zip Code:	Not reported
Owner Country:	United States
Property Owner Name:	Not reported
Property Owner Phone:	Not reported
Property Owner Mailing Address:	Not reported
Property Owner City:	Not reported
Property Owner Stat :	Not reported

ROSEMEAD OIL PRODUCTS (Continued) **A100423982**

Property Owner Zip Code:	Not reported
Property Owner Country:	Not reported
EPAID:	CAL000353258

W146 **ROSEMEAD OIL PRODUCTS INC** **CA AST** **A100324857**
WNW **12402 LOS NIETOS** **N/A**
1/8-1/4 **SANTA FE SPRINGS, CA**
0.220 mi.
1159 ft. **Site 2 of 4 in cluster W**

Relative: **Higher**
Actual: **164 ft.**

AST:

Certified Unified Program Agencies:	Santa Fe Springs
Owner:	ROSEMEAD OIL PRODUCTS INC
Total Gallons:	10,000
CERSID:	Not reported
Facility ID:	Not reported
Business Name:	Not reported
Phone:	Not reported
Fax:	Not reported
Mailing Address:	Not reported
Mailing Address City:	Not reported
Mailing Address State:	Not reported
Mailing Address Zip Code:	Not reported
Operator Name:	Not reported
Operator Phone:	Not reported
Owner Phone:	Not reported
Owner Mail Address:	Not reported
Owner State:	Not reported
Owner Zip Code:	Not reported
Owner Country:	Not reported
Property Owner Name:	Not reported
Property Owner Phone:	Not reported
Property Owner Mailing Address:	Not reported
Property Owner City:	Not reported
Property Owner Stat :	Not reported
Property Owner Zip Code:	Not reported
Property Owner Country:	Not reported
EPAID:	Not reported

X147 **TRIDENT PLATING, INC** **RCRA-LQG** **1004676323**
SSW **10046 ROMANDEL AVE** **CA ENVIROSTOR** **CAR000083865**
1/8-1/4 **SANTA FE SPRINGS, CA 90670** **CA HAZNET**
0.225 mi. **CA NPDES**
1186 ft. **Site 1 of 2 in cluster X** **CA CIWQS**

Relative: **Higher**
Actual: **161 ft.**

RCRA-LQG:

Date form received by agency:	03/01/2016
Facility name:	TRIDENT PLATING, INC
Facility address:	10046 ROMANDEL AVE SANTA FE SPRINGS, CA 90670
EPA ID:	CAR000083865
Mailing address:	ROMANDEL AVE SANTA FE SPRINGS, CA 90670
Contact:	IRIS J RODRIGUEZ
Contact address:	ROMANDEL AVE SANTA FE SPRINGS, CA 90670

TRIDENT PLATING, INC (Continued) **1004676323**

Contact country: US
Contact telephone: 562-906-2556
Contact email: TRIDENTPLATING@GMAIL.COM
EPA Region: 09
Land type: Private
Classification: Large Quantity Generator
Description: Handler: generates 1,000 kg or more of hazardous waste during any calendar month; or generates more than 1 kg of acutely hazardous waste during any calendar month; or generates more than 100 kg of any residue or contaminated soil, waste or other debris resulting from the cleanup of a spill, into or on any land or water, of acutely hazardous waste during any calendar month; or generates 1 kg or less of acutely hazardous waste during any calendar month, and accumulates more than 1 kg of acutely hazardous waste at any time; or generates 100 kg or less of any residue or contaminated soil, waste or other debris resulting from the cleanup of a spill, into or on any land or water, of acutely hazardous waste during any calendar month, and accumulates more than 100 kg of that material at any time

Owner/Operator Summary:
Owner/operator name: MATY RODRIGUEZ
Owner/operator address: Not reported
Not reported
Owner/operator country: Not reported
Owner/operator telephone: Not reported
Owner/operator email: Not reported
Owner/operator fax: Not reported
Owner/operator extension: Not reported
Legal status: Private
Owner/Operator Type: Operator
Owner/Op start date: 07/01/1981
Owner/Op end date: Not reported

Owner/operator name: MATY RODRIGUEZ
Owner/operator address: ROMANDEL AVE
SANTA FE SPRINGS, CA 90670
Owner/operator country: US
Owner/operator telephone: 562-906-2556
Owner/operator email: Not reported
Owner/operator fax: Not reported
Owner/operator extension: Not reported
Legal status: Private
Owner/Operator Type: Owner
Owner/Op start date: 07/01/1981
Owner/Op end date: Not reported

Handler Activities Summary:
U.S. importer of hazardous waste: No
Mixed waste (haz. and radioactive): Yes
Recycler of hazardous waste: No
Transporter of hazardous waste: No
Treater, storer or disposer of HW: Yes
Underground injection activity: No
On-site burner exemption: No
Furnace exemption: No
Used oil fuel burner: No

TRIDENT PLATING, INC (Continued) **1004676323**

Used oil processor: No
User oil refiner: No
Used oil fuel marketer to burner: No
Used oil Specification marketer: No
Used oil transfer facility: No
Used oil transporter: No

. Waste code: 131
. Waste name: Aqueous solution (2 < pH < 12.5) containing reactive anions (azide, bromate, chlorate, cyanide, fluoride, hypochlorite, nitrite, perchlorate, and sulfide anions)

. Waste code: 181
. Waste name: Other inorganic solid waste

. Waste code: 223
. Waste name: Unspecified oil-containing waste

. Waste code: 711
. Waste name: Liquids with cyanides > 1000 mg/l

. Waste code: D003
. Waste name: REACTIVE WASTE

. Waste code: D006
. Waste name: CADMIUM

. Waste code: F006
. Waste name: WASTEWATER TREATMENT SLUDGES FROM ELECTROPLATING OPERATIONS, EXCEPT FROM THE FOLLOWING PROCESSES: (1) SULFURIC ACID ANODIZING OF ALUMINUM; (2) TIN PLATING ON CARBON STEEL; (3) ZINC PLATING (SEGREGATED BASIS) ON CARBON STEEL; (4) ALUMINUM OR ZINC-ALUMINUM PLATING ON CARBON STEEL; (5) CLEANING/STRIPPING ASSOCIATED WITH TIN, ZINC, AND ALUMINUM PLATING ON CARBON STEEL; AND (6) CHEMICAL ETCHING AND MILLING OF ALUMINUM.

. Waste code: F007
. Waste name: SPENT CYANIDE PLATING BATH SOLUTIONS FROM ELECTROPLATING OPERATIONS.

. Waste code: F008
. Waste name: PLATING BATH RESIDUES FROM THE BOTTOM OF PLATING BATHS FROM ELECTROPLATING OPERATIONS IN WHICH CYANIDES ARE USED IN THE PROCESS.

. Waste code: F009
. Waste name: SPENT STRIPPING AND CLEANING BATH SOLUTIONS FROM ELECTROPLATING OPERATIONS IN WHICH CYANIDES ARE USED IN THE PROCESS.

Historical Generators:
Date form received by agency: 10/22/2014
Site name: TRIDENT PLATING INC
Classification: Large Quantity Generator

. Waste code: D006
. Waste name: CADMIUM

. Waste code: F006
. Waste name: WASTEWATER TREATMENT SLUDGES FROM ELECTROPLATING OPERATIONS, EXCEPT

TRIDENT PLATING, INC (Continued) **1004676323**

FROM THE FOLLOWING PROCESSES: (1) SULFURIC ACID ANODIZING OF ALUMINUM; (2) TIN PLATING ON CARBON STEEL; (3) ZINC PLATING (SEGREGATED BASIS) ON CARBON STEEL; (4) ALUMINUM OR ZINC-ALUMINUM PLATING ON CARBON STEEL; (5) CLEANING/STRIPPING ASSOCIATED WITH TIN, ZINC, AND ALUMINUM PLATING ON CARBON STEEL; AND (6) CHEMICAL ETCHING AND MILLING OF ALUMINUM.

. Waste code: F007
. Waste name: SPENT CYANIDE PLATING BATH SOLUTIONS FROM ELECTROPLATING OPERATIONS.

. Waste code: F008
. Waste name: PLATING BATH RESIDUES FROM THE BOTTOM OF PLATING BATHS FROM ELECTROPLATING OPERATIONS IN WHICH CYANIDES ARE USED IN THE PROCESS.

. Waste code: F009
. Waste name: SPENT STRIPPING AND CLEANING BATH SOLUTIONS FROM ELECTROPLATING OPERATIONS IN WHICH CYANIDES ARE USED IN THE PROCESS.

Date form received by agency: 03/12/2012
Site name: TRIDENT PLATING INC
Classification: Large Quantity Generator

. Waste code: D002
. Waste name: CORROSIVE WASTE

. Waste code: D006
. Waste name: CADMIUM

. Waste code: D007
. Waste name: CHROMIUM

. Waste code: D008
. Waste name: LEAD

. Waste code: D039
. Waste name: TETRACHLOROETHYLENE

. Waste code: F002
. Waste name: THE FOLLOWING SPENT HALOGENATED SOLVENTS: TETRACHLOROETHYLENE, METHYLENE CHLORIDE, TRICHLOROETHYLENE, 1,1,1-TRICHLOROETHANE, CHLOROBENZENE, 1,1,2-TRICHLORO-1,2,2-TRIFLUOROETHANE, ORTHO-DICHLOROBENZENE, TRICHLOROFLUOROMETHANE, AND 1,1,2, TRICHLOROETHANE; ALL SPENT SOLVENT MIXTURES/BLENDS CONTAINING, BEFORE USE, A TOTAL OF TEN PERCENT OR MORE (BY VOLUME) OF ONE OR MORE OF THE ABOVE HALOGENATED SOLVENTS OR THOSE SOLVENTS LISTED IN F001, F004, AND F005; AND STILL BOTTOMS FROM THE RECOVERY OF THESE SPENT SOLVENTS AND SPENT SOLVENT MIXTURES.

. Waste code: F006
. Waste name: WASTEWATER TREATMENT SLUDGES FROM ELECTROPLATING OPERATIONS, EXCEPT FROM THE FOLLOWING PROCESSES: (1) SULFURIC ACID ANODIZING OF ALUMINUM; (2) TIN PLATING ON CARBON STEEL; (3) ZINC PLATING (SEGREGATED BASIS) ON CARBON STEEL; (4) ALUMINUM OR ZINC-ALUMINUM PLATING ON CARBON STEEL; (5) CLEANING/STRIPPING ASSOCIATED WITH TIN, ZINC, AND ALUMINUM PLATING ON CARBON STEEL; AND (6) CHEMICAL ETCHING AND MILLING OF ALUMINUM.

TRIDENT PLATING, INC (Continued) **1004676323**

. Waste code: F007
. Waste name: SPENT CYANIDE PLATING BATH SOLUTIONS FROM ELECTROPLATING OPERATIONS.

. Waste code: F009
. Waste name: SPENT STRIPPING AND CLEANING BATH SOLUTIONS FROM ELECTROPLATING OPERATIONS IN WHICH CYANIDES ARE USED IN THE PROCESS.

Date form received by agency: 06/24/2010
Site name: TRIDENT PLATING INC.
Classification: Large Quantity Generator

. Waste code: 121
. Waste name: Alkaline solution (pH >12.5) with metals (antimony, arsenic, barium, beryllium, cadmium, chromium, cobalt, copper, lead, mercury, molybdenum, nickel, selenium, silver, thallium, vanadium, and zinc)

. Waste code: 131
. Waste name: Aqueous solution (2 < pH < 12.5) containing reactive anions (azide, bromate, chlorate, cyanide, fluoride, hypochlorite, nitrite, perchlorate, and sulfide anions)

. Waste code: 171
. Waste name: Metal sludge (see 121)

. Waste code: 181
. Waste name: Other inorganic solid waste

. Waste code: 221
. Waste name: Waste oil and mixed oil

. Waste code: 223
. Waste name: Unspecified oil-containing waste

. Waste code: 711
. Waste name: Liquids with cyanides > 1000 mg/l

. Waste code: 726
. Waste name: Liquids with nickel > 134 mg/l

. Waste code: D002
. Waste name: CORROSIVE WASTE

. Waste code: D006
. Waste name: CADMIUM

. Waste code: D007
. Waste name: CHROMIUM

. Waste code: F006
. Waste name: WASTEWATER TREATMENT SLUDGES FROM ELECTROPLATING OPERATIONS, EXCEPT FROM THE FOLLOWING PROCESSES: (1) SULFURIC ACID ANODIZING OF ALUMINUM; (2) TIN PLATING ON CARBON STEEL; (3) ZINC PLATING (SEGREGATED BASIS) ON CARBON STEEL; (4) ALUMINUM OR ZINC-ALUMINUM PLATING ON CARBON STEEL; (5) CLEANING/STRIPPING ASSOCIATED WITH TIN, ZINC, AND ALUMINUM PLATING ON CARBON STEEL; AND (6) CHEMICAL ETCHING AND MILLING OF ALUMINUM.

TRIDENT PLATING, INC (Continued) **1004676323**

. Waste code: F007
. Waste name: SPENT CYANIDE PLATING BATH SOLUTIONS FROM ELECTROPLATING OPERATIONS.

Date form received by agency: 10/03/2000
Site name: TRIDENT PLATING INC
Classification: Small Quantity Generator

. Waste code: D001
. Waste name: IGNITABLE WASTE

. Waste code: F006
. Waste name: WASTEWATER TREATMENT SLUDGES FROM ELECTROPLATING OPERATIONS, EXCEPT FROM THE FOLLOWING PROCESSES: (1) SULFURIC ACID ANODIZING OF ALUMINUM; (2) TIN PLATING ON CARBON STEEL; (3) ZINC PLATING (SEGREGATED BASIS) ON CARBON STEEL; (4) ALUMINUM OR ZINC-ALUMINUM PLATING ON CARBON STEEL; (5) CLEANING/STRIPPING ASSOCIATED WITH TIN, ZINC, AND ALUMINUM PLATING ON CARBON STEEL; AND (6) CHEMICAL ETCHING AND MILLING OF ALUMINUM.

Biennial Reports:

Last Biennial Reporting Year: 2017

Annual Waste Handled:
Waste code: D003
Waste name: A MATERIAL IS CONSIDERED TO BE A REACTIVE HAZARDOUS WASTE IF IT IS NORMALLY UNSTABLE, REACTS VIOLENTLY WITH WATER, GENERATES TOXIC GASES WHEN EXPOSED TO WATER OR CORROSIVE MATERIALS, OR IF IT IS CAPABLE OF DETONATION OR EXPLOSION WHEN EXPOSED TO HEAT OR A FLAME. ONE EXAMPLE OF SUCH WASTE WOULD BY WASTE GUNPOWDER.
Amount (Lbs): 23600

Waste code: D006
Waste name: CADMIUM
Amount (Lbs): 23600

Waste code: F006
Waste name: WASTEWATER TREATMENT SLUDGES FROM ELECTROPLATING OPERATIONS EXCEPT FROM THE FOLLOWING PROCESSES: (1) SULFURIC ACID ANODIZING OF ALUMINUM; (2) TIN PLATING ON CARBON STEEL; (3) ZINC PLATING (SEGREGATED BASIS) ON CARBON STEEL; (4) ALUMINUM OR ZINC-ALUMINUM PLATING ON CARBON STEEL; (5) CLEANING/STRIPPING ASSOCIATED WITH TIN, ZINC AND ALUMINUM PLATING ON CARBON STEEL; AND (6) CHEMICAL ETCHING AND MILLING OF ALUMINUM.
Amount (Lbs): 23600

Waste code: F007
Waste name: SPENT CYANIDE PLATING BATH SOLUTIONS FROM ELECTROPLATING OPERATIONS
Amount (Lbs): 8360

Waste code: F008
Waste name: PLATING BATH RESIDUES FROM THE BOTTOM OF PLATING BATHS FROM ELECTROPLATING OPERATIONS WHERE CYANIDES ARE USED IN THE PROCESS.
Amount (Lbs): 8360

Waste code: F009
Waste name: SPENT STRIPPING AND CLEANING BATH SOLUTIONS FROM ELECTROPLATING OPERATIONS WHERE CYANIDES ARE USED IN THE PROCESS.

TRIDENT PLATING, INC (Continued) **1004676323**

Amount (Lbs): 8360

Facility Has Received Notices of Violations:

Regulation violated: Not reported
Area of violation: Generators - Records/Reporting
Date violation determined: 10/15/2014
Date achieved compliance: 10/15/2014
Violation lead agency: State
Enforcement action: WRITTEN INFORMAL
Enforcement action date: 10/15/2014
Enf. disposition status: Not reported
Enf. disp. status date: Not reported
Enforcement lead agency: State
Proposed penalty amount: Not reported
Final penalty amount: Not reported
Paid penalty amount: Not reported

Regulation violated: Not reported
Area of violation: State Statute or Regulation
Date violation determined: 12/04/2008
Date achieved compliance: 10/26/2011
Violation lead agency: State
Enforcement action: Not reported
Enforcement action date: Not reported
Enf. disposition status: Not reported
Enf. disp. status date: Not reported
Enforcement lead agency: Not reported
Proposed penalty amount: Not reported
Final penalty amount: Not reported
Paid penalty amount: Not reported

Regulation violated: Not reported
Area of violation: State Statute or Regulation
Date violation determined: 12/04/2008
Date achieved compliance: 10/26/2011
Violation lead agency: State
Enforcement action: WRITTEN INFORMAL
Enforcement action date: 12/04/2008
Enf. disposition status: Not reported
Enf. disp. status date: Not reported
Enforcement lead agency: State
Proposed penalty amount: Not reported
Final penalty amount: Not reported
Paid penalty amount: Not reported

Regulation violated: Not reported
Area of violation: State Statute or Regulation
Date violation determined: 01/10/2007
Date achieved compliance: 10/26/2011
Violation lead agency: State
Enforcement action: FINAL CIVIL JUDICIAL ACTION FOR COMPLIANCE AND/OR MONETARY PENALTY
Enforcement action date: 03/07/2008
Enf. disposition status: Not reported
Enf. disp. status date: Not reported
Enforcement lead agency: State
Proposed penalty amount: Not reported

TRIDENT PLATING, INC (Continued) **1004676323**

Final penalty amount: 285000
Paid penalty amount: Not reported

Regulation violated: Not reported
Area of violation: LDR - General
Date violation determined: 01/10/2007
Date achieved compliance: 01/29/2007
Violation lead agency: State
Enforcement action: WRITTEN INFORMAL
Enforcement action date: 01/11/2007
Enf. disposition status: Not reported
Enf. disp. status date: Not reported
Enforcement lead agency: State
Proposed penalty amount: Not reported
Final penalty amount: Not reported
Paid penalty amount: Not reported

Regulation violated: Not reported
Area of violation: TSD IS-General Facility Standards
Date violation determined: 01/10/2007
Date achieved compliance: 10/26/2011
Violation lead agency: State
Enforcement action: WRITTEN INFORMAL
Enforcement action date: 01/11/2007
Enf. disposition status: Not reported
Enf. disp. status date: Not reported
Enforcement lead agency: State
Proposed penalty amount: Not reported
Final penalty amount: Not reported
Paid penalty amount: Not reported

Regulation violated: Not reported
Area of violation: TSD IS-General Facility Standards
Date violation determined: 01/10/2007
Date achieved compliance: 10/26/2011
Violation lead agency: State
Enforcement action: INJUNCTIVE RELIEF
Enforcement action date: 07/26/2007
Enf. disposition status: Not reported
Enf. disp. status date: Not reported
Enforcement lead agency: State
Proposed penalty amount: Not reported
Final penalty amount: Not reported
Paid penalty amount: Not reported

Regulation violated: Not reported
Area of violation: TSD IS-Tank System Standards
Date violation determined: 01/10/2007
Date achieved compliance: 10/26/2011
Violation lead agency: State
Enforcement action: FINAL CIVIL JUDICIAL ACTION FOR COMPLIANCE AND/OR MONETARY PENALTY
Enforcement action date: 03/07/2008
Enf. disposition status: Not reported
Enf. disp. status date: Not reported
Enforcement lead agency: State
Proposed penalty amount: Not reported
Final penalty amount: 285000

TRIDENT PLATING, INC (Continued) **1004676323**

Paid penalty amount: Not reported

Regulation violated: Not reported
Area of violation: TSD IS-Container Use and Management
Date violation determined: 01/10/2007
Date achieved compliance: 10/26/2011
Violation lead agency: State
Enforcement action: WRITTEN INFORMAL
Enforcement action date: 01/11/2007
Enf. disposition status: Not reported
Enf. disp. status date: Not reported
Enforcement lead agency: State
Proposed penalty amount: Not reported
Final penalty amount: Not reported
Paid penalty amount: Not reported

Regulation violated: Not reported
Area of violation: Generators - Pre-transport
Date violation determined: 01/10/2007
Date achieved compliance: 10/26/2011
Violation lead agency: State
Enforcement action: FINAL CIVIL JUDICIAL ACTION FOR COMPLIANCE AND/OR MONETARY PENALTY
Enforcement action date: 03/07/2008
Enf. disposition status: Not reported
Enf. disp. status date: Not reported
Enforcement lead agency: State
Proposed penalty amount: Not reported
Final penalty amount: 285000
Paid penalty amount: Not reported

Regulation violated: Not reported
Area of violation: State Statute or Regulation
Date violation determined: 01/10/2007
Date achieved compliance: 10/26/2011
Violation lead agency: State
Enforcement action: INJUNCTIVE RELIEF
Enforcement action date: 07/26/2007
Enf. disposition status: Not reported
Enf. disp. status date: Not reported
Enforcement lead agency: State
Proposed penalty amount: Not reported
Final penalty amount: Not reported
Paid penalty amount: Not reported

Regulation violated: Not reported
Area of violation: TSD IS-Container Use and Management
Date violation determined: 01/10/2007
Date achieved compliance: 10/26/2011
Violation lead agency: State
Enforcement action: FINAL CIVIL JUDICIAL ACTION FOR COMPLIANCE AND/OR MONETARY PENALTY
Enforcement action date: 03/07/2008
Enf. disposition status: Not reported
Enf. disp. status date: Not reported
Enforcement lead agency: State
Proposed penalty amount: Not reported
Final penalty amount: 285000
Paid penalty amount: Not reported

TRIDENT PLATING, INC (Continued) **1004676323**

Regulation violated: Not reported
Area of violation: TSD IS-Tank System Standards
Date violation determined: 01/10/2007
Date achieved compliance: 10/26/2011
Violation lead agency: State
Enforcement action: WRITTEN INFORMAL
Enforcement action date: 01/11/2007
Enf. disposition status: Not reported
Enf. disp. status date: Not reported
Enforcement lead agency: State
Proposed penalty amount: Not reported
Final penalty amount: Not reported
Paid penalty amount: Not reported

Regulation violated: Not reported
Area of violation: TSD IS-Container Use and Management
Date violation determined: 01/10/2007
Date achieved compliance: 10/26/2011
Violation lead agency: State
Enforcement action: INJUNCTIVE RELIEF
Enforcement action date: 07/26/2007
Enf. disposition status: Not reported
Enf. disp. status date: Not reported
Enforcement lead agency: State
Proposed penalty amount: Not reported
Final penalty amount: Not reported
Paid penalty amount: Not reported

Regulation violated: Not reported
Area of violation: State Statute or Regulation
Date violation determined: 01/10/2007
Date achieved compliance: 10/26/2011
Violation lead agency: State
Enforcement action: WRITTEN INFORMAL
Enforcement action date: 01/11/2007
Enf. disposition status: Not reported
Enf. disp. status date: Not reported
Enforcement lead agency: State
Proposed penalty amount: Not reported
Final penalty amount: Not reported
Paid penalty amount: Not reported

Regulation violated: Not reported
Area of violation: TSD IS-General Facility Standards
Date violation determined: 01/10/2007
Date achieved compliance: 10/26/2011
Violation lead agency: State
Enforcement action: FINAL CIVIL JUDICIAL ACTION FOR COMPLIANCE AND/OR MONETARY PENALTY
Enforcement action date: 03/07/2008
Enf. disposition status: Not reported
Enf. disp. status date: Not reported
Enforcement lead agency: State
Proposed penalty amount: Not reported
Final penalty amount: 285000
Paid penalty amount: Not reported

Regulation violated: Not reported

TRIDENT PLATING, INC (Continued) **1004676323**

Area of violation: Generators - Pre-transport
Date violation determined: 01/10/2007
Date achieved compliance: 10/26/2011
Violation lead agency: State
Enforcement action: INJUNCTIVE RELIEF
Enforcement action date: 07/26/2007
Enf. disposition status: Not reported
Enf. disp. status date: Not reported
Enforcement lead agency: State
Proposed penalty amount: Not reported
Final penalty amount: Not reported
Paid penalty amount: Not reported

Regulation violated: Not reported
Area of violation: TSD IS-Tank System Standards
Date violation determined: 01/10/2007
Date achieved compliance: 10/26/2011
Violation lead agency: State
Enforcement action: INJUNCTIVE RELIEF
Enforcement action date: 07/26/2007
Enf. disposition status: Not reported
Enf. disp. status date: Not reported
Enforcement lead agency: State
Proposed penalty amount: Not reported
Final penalty amount: Not reported
Paid penalty amount: Not reported

Regulation violated: Not reported
Area of violation: Generators - Pre-transport
Date violation determined: 01/10/2007
Date achieved compliance: 10/26/2011
Violation lead agency: State
Enforcement action: WRITTEN INFORMAL
Enforcement action date: 01/11/2007
Enf. disposition status: Not reported
Enf. disp. status date: Not reported
Enforcement lead agency: State
Proposed penalty amount: Not reported
Final penalty amount: Not reported
Paid penalty amount: Not reported

Regulation violated: Not reported
Area of violation: State Statute or Regulation
Date violation determined: 11/30/2006
Date achieved compliance: 10/26/2011
Violation lead agency: State
Enforcement action: FINAL CIVIL JUDICIAL ACTION FOR COMPLIANCE AND/OR MONETARY PENALTY
Enforcement action date: 03/07/2008
Enf. disposition status: Not reported
Enf. disp. status date: Not reported
Enforcement lead agency: State
Proposed penalty amount: Not reported
Final penalty amount: 285000
Paid penalty amount: Not reported

Regulation violated: Not reported
Area of violation: State Statute or Regulation

TRIDENT PLATING, INC (Continued) **1004676323**

Date violation determined: 11/30/2006
Date achieved compliance: 10/26/2011
Violation lead agency: State
Enforcement action: WRITTEN INFORMAL
Enforcement action date: 01/29/2007
Enf. disposition status: Not reported
Enf. disp. status date: Not reported
Enforcement lead agency: State
Proposed penalty amount: Not reported
Final penalty amount: Not reported
Paid penalty amount: Not reported

Regulation violated: Not reported
Area of violation: State Statute or Regulation
Date violation determined: 11/30/2006
Date achieved compliance: 10/26/2011
Violation lead agency: State
Enforcement action: INJUNCTIVE RELIEF
Enforcement action date: 07/26/2007
Enf. disposition status: Not reported
Enf. disp. status date: Not reported
Enforcement lead agency: State
Proposed penalty amount: Not reported
Final penalty amount: Not reported
Paid penalty amount: Not reported

Regulation violated: Not reported
Area of violation: Generators - Pre-transport
Date violation determined: 10/26/2004
Date achieved compliance: 10/26/2011
Violation lead agency: State
Enforcement action: FINAL CIVIL JUDICIAL ACTION FOR COMPLIANCE AND/OR MONETARY PENALTY
Enforcement action date: 03/07/2008
Enf. disposition status: Not reported
Enf. disp. status date: Not reported
Enforcement lead agency: State
Proposed penalty amount: Not reported
Final penalty amount: 285000
Paid penalty amount: Not reported

Regulation violated: Not reported
Area of violation: Generators - Pre-transport
Date violation determined: 10/26/2004
Date achieved compliance: 10/26/2011
Violation lead agency: State
Enforcement action: SINGLE SITE CA/FO
Enforcement action date: 07/05/2005
Enf. disposition status: Not reported
Enf. disp. status date: Not reported
Enforcement lead agency: State
Proposed penalty amount: Not reported
Final penalty amount: Not reported
Paid penalty amount: Not reported

Regulation violated: Not reported
Area of violation: Generators - Pre-transport
Date violation determined: 10/26/2004

TRIDENT PLATING, INC (Continued) **1004676323**

Date achieved compliance: 10/26/2011
Violation lead agency: State
Enforcement action: INJUNCTIVE RELIEF
Enforcement action date: 07/26/2007
Enf. disposition status: Not reported
Enf. disp. status date: Not reported
Enforcement lead agency: State
Proposed penalty amount: Not reported
Final penalty amount: Not reported
Paid penalty amount: Not reported

Regulation violated: Not reported
Area of violation: TSD - Tank System Standards
Date violation determined: 10/26/2004
Date achieved compliance: 10/26/2011
Violation lead agency: State
Enforcement action: INJUNCTIVE RELIEF
Enforcement action date: 07/26/2007
Enf. disposition status: Not reported
Enf. disp. status date: Not reported
Enforcement lead agency: State
Proposed penalty amount: Not reported
Final penalty amount: Not reported
Paid penalty amount: Not reported

Regulation violated: Not reported
Area of violation: TSD - Preparedness and Prevention
Date violation determined: 10/26/2004
Date achieved compliance: 10/26/2011
Violation lead agency: State
Enforcement action: REFERRAL TO ATTORNEY GENERAL
Enforcement action date: 02/01/2005
Enf. disposition status: Not reported
Enf. disp. status date: Not reported
Enforcement lead agency: State
Proposed penalty amount: Not reported
Final penalty amount: Not reported
Paid penalty amount: Not reported

Regulation violated: Not reported
Area of violation: Generators - General
Date violation determined: 10/26/2004
Date achieved compliance: 10/26/2011
Violation lead agency: State
Enforcement action: INJUNCTIVE RELIEF
Enforcement action date: 07/26/2007
Enf. disposition status: Not reported
Enf. disp. status date: Not reported
Enforcement lead agency: State
Proposed penalty amount: Not reported
Final penalty amount: Not reported
Paid penalty amount: Not reported

Regulation violated: Not reported
Area of violation: TSD - Tank System Standards
Date violation determined: 10/26/2004
Date achieved compliance: 10/26/2011

TRIDENT PLATING, INC (Continued) **1004676323**

Violation lead agency: State
Enforcement action: FINAL CIVIL JUDICIAL ACTION FOR COMPLIANCE AND/OR MONETARY PENALTY
Enforcement action date: 03/07/2008
Enf. disposition status: Not reported
Enf. disp. status date: Not reported
Enforcement lead agency: State
Proposed penalty amount: Not reported
Final penalty amount: 285000
Paid penalty amount: Not reported

Regulation violated: Not reported
Area of violation: TSD - Tank System Standards
Date violation determined: 10/26/2004
Date achieved compliance: 10/26/2011
Violation lead agency: State
Enforcement action: REFERRAL TO ATTORNEY GENERAL
Enforcement action date: 02/01/2005
Enf. disposition status: Not reported
Enf. disp. status date: Not reported
Enforcement lead agency: State
Proposed penalty amount: Not reported
Final penalty amount: Not reported
Paid penalty amount: Not reported

Regulation violated: Not reported
Area of violation: TSD - Preparedness and Prevention
Date violation determined: 10/26/2004
Date achieved compliance: 10/26/2011
Violation lead agency: State
Enforcement action: FINAL CIVIL JUDICIAL ACTION FOR COMPLIANCE AND/OR MONETARY PENALTY
Enforcement action date: 03/07/2008
Enf. disposition status: Not reported
Enf. disp. status date: Not reported
Enforcement lead agency: State
Proposed penalty amount: Not reported
Final penalty amount: 285000
Paid penalty amount: Not reported

Regulation violated: Not reported
Area of violation: TSD - Container Use and Management
Date violation determined: 10/26/2004
Date achieved compliance: 10/26/2011
Violation lead agency: State
Enforcement action: FINAL CIVIL JUDICIAL ACTION FOR COMPLIANCE AND/OR MONETARY PENALTY
Enforcement action date: 03/07/2008
Enf. disposition status: Not reported
Enf. disp. status date: Not reported
Enforcement lead agency: State
Proposed penalty amount: Not reported
Final penalty amount: 285000
Paid penalty amount: Not reported

Regulation violated: Not reported
Area of violation: Generators - General
Date violation determined: 10/26/2004
Date achieved compliance: 10/26/2011
Violation lead agency: State

TRIDENT PLATING, INC (Continued) **1004676323**

Enforcement action: WRITTEN INFORMAL
Enforcement action date: 10/26/2004
Enf. disposition status: Not reported
Enf. disp. status date: Not reported
Enforcement lead agency: State
Proposed penalty amount: Not reported
Final penalty amount: Not reported
Paid penalty amount: Not reported

Regulation violated: Not reported
Area of violation: TSD - Container Use and Management
Date violation determined: 10/26/2004
Date achieved compliance: 10/26/2011
Violation lead agency: State
Enforcement action: SINGLE SITE CA/FO
Enforcement action date: 07/05/2005
Enf. disposition status: Not reported
Enf. disp. status date: Not reported
Enforcement lead agency: State
Proposed penalty amount: Not reported
Final penalty amount: Not reported
Paid penalty amount: Not reported

Regulation violated: Not reported
Area of violation: Generators - General
Date violation determined: 10/26/2004
Date achieved compliance: 10/26/2011
Violation lead agency: State
Enforcement action: INITIAL CIVIL JUDICIAL ACTION FOR COMPLIANCE AND/OR MONETARY PENALTY
Enforcement action date: 03/16/2006
Enf. disposition status: Not reported
Enf. disp. status date: Not reported
Enforcement lead agency: State
Proposed penalty amount: Not reported
Final penalty amount: Not reported
Paid penalty amount: Not reported

Regulation violated: Not reported
Area of violation: TSD - Preparedness and Prevention
Date violation determined: 10/26/2004
Date achieved compliance: 10/26/2011
Violation lead agency: State
Enforcement action: INITIAL CIVIL JUDICIAL ACTION FOR COMPLIANCE AND/OR MONETARY PENALTY
Enforcement action date: 03/16/2006
Enf. disposition status: Not reported
Enf. disp. status date: Not reported
Enforcement lead agency: State
Proposed penalty amount: Not reported
Final penalty amount: Not reported
Paid penalty amount: Not reported

Regulation violated: Not reported
Area of violation: Generators - General
Date violation determined: 10/26/2004
Date achieved compliance: 10/26/2011
Violation lead agency: State
Enforcement action: SINGLE SITE CA/FO

TRIDENT PLATING, INC (Continued) **1004676323**

Enforcement action date: 07/05/2005
Enf. disposition status: Not reported
Enf. disp. status date: Not reported
Enforcement lead agency: State
Proposed penalty amount: Not reported
Final penalty amount: Not reported
Paid penalty amount: Not reported

Regulation violated: Not reported
Area of violation: TSD - Preparedness and Prevention
Date violation determined: 10/26/2004
Date achieved compliance: 10/26/2011
Violation lead agency: State
Enforcement action: SINGLE SITE CA/FO
Enforcement action date: 07/05/2005
Enf. disposition status: Not reported
Enf. disp. status date: Not reported
Enforcement lead agency: State
Proposed penalty amount: Not reported
Final penalty amount: Not reported
Paid penalty amount: Not reported

Regulation violated: Not reported
Area of violation: TSD - Tank System Standards
Date violation determined: 10/26/2004
Date achieved compliance: 10/26/2011
Violation lead agency: State
Enforcement action: WRITTEN INFORMAL
Enforcement action date: 10/26/2004
Enf. disposition status: Not reported
Enf. disp. status date: Not reported
Enforcement lead agency: State
Proposed penalty amount: Not reported
Final penalty amount: Not reported
Paid penalty amount: Not reported

Regulation violated: Not reported
Area of violation: TSD - Container Use and Management
Date violation determined: 10/26/2004
Date achieved compliance: 10/26/2011
Violation lead agency: State
Enforcement action: INJUNCTIVE RELIEF
Enforcement action date: 07/26/2007
Enf. disposition status: Not reported
Enf. disp. status date: Not reported
Enforcement lead agency: State
Proposed penalty amount: Not reported
Final penalty amount: Not reported
Paid penalty amount: Not reported

Regulation violated: Not reported
Area of violation: TSD - Container Use and Management
Date violation determined: 10/26/2004
Date achieved compliance: 10/26/2011
Violation lead agency: State
Enforcement action: INITIAL CIVIL JUDICIAL ACTION FOR COMPLIANCE AND/OR MONETARY PENALTY
Enforcement action date: 03/16/2006

TRIDENT PLATING, INC (Continued) **1004676323**

Enf. disposition status: Not reported
Enf. disp. status date: Not reported
Enforcement lead agency: State
Proposed penalty amount: Not reported
Final penalty amount: Not reported
Paid penalty amount: Not reported

Regulation violated: Not reported
Area of violation: Generators - Pre-transport
Date violation determined: 10/26/2004
Date achieved compliance: 10/26/2011
Violation lead agency: State
Enforcement action: INITIAL CIVIL JUDICIAL ACTION FOR COMPLIANCE AND/OR MONETARY PENALTY
Enforcement action date: 03/16/2006
Enf. disposition status: Not reported
Enf. disp. status date: Not reported
Enforcement lead agency: State
Proposed penalty amount: Not reported
Final penalty amount: Not reported
Paid penalty amount: Not reported

Regulation violated: Not reported
Area of violation: TSD - Preparedness and Prevention
Date violation determined: 10/26/2004
Date achieved compliance: 10/26/2011
Violation lead agency: State
Enforcement action: WRITTEN INFORMAL
Enforcement action date: 10/26/2004
Enf. disposition status: Not reported
Enf. disp. status date: Not reported
Enforcement lead agency: State
Proposed penalty amount: Not reported
Final penalty amount: Not reported
Paid penalty amount: Not reported

Regulation violated: Not reported
Area of violation: Generators - Pre-transport
Date violation determined: 10/26/2004
Date achieved compliance: 10/26/2011
Violation lead agency: State
Enforcement action: WRITTEN INFORMAL
Enforcement action date: 10/26/2004
Enf. disposition status: Not reported
Enf. disp. status date: Not reported
Enforcement lead agency: State
Proposed penalty amount: Not reported
Final penalty amount: Not reported
Paid penalty amount: Not reported

Regulation violated: Not reported
Area of violation: TSD - Preparedness and Prevention
Date violation determined: 10/26/2004
Date achieved compliance: 10/26/2011
Violation lead agency: State
Enforcement action: INJUNCTIVE RELIEF
Enforcement action date: 07/26/2007
Enf. disposition status: Not reported

TRIDENT PLATING, INC (Continued) **1004676323**

Enf. disp. status date: Not reported
Enforcement lead agency: State
Proposed penalty amount: Not reported
Final penalty amount: Not reported
Paid penalty amount: Not reported

Regulation violated: Not reported
Area of violation: Generators - General
Date violation determined: 10/26/2004
Date achieved compliance: 10/26/2011
Violation lead agency: State
Enforcement action: FINAL CIVIL JUDICIAL ACTION FOR COMPLIANCE AND/OR MONETARY PENALTY
Enforcement action date: 03/07/2008
Enf. disposition status: Not reported
Enf. disp. status date: Not reported
Enforcement lead agency: State
Proposed penalty amount: Not reported
Final penalty amount: 285000
Paid penalty amount: Not reported

Regulation violated: Not reported
Area of violation: TSD - Container Use and Management
Date violation determined: 10/26/2004
Date achieved compliance: 10/26/2011
Violation lead agency: State
Enforcement action: WRITTEN INFORMAL
Enforcement action date: 10/26/2004
Enf. disposition status: Not reported
Enf. disp. status date: Not reported
Enforcement lead agency: State
Proposed penalty amount: Not reported
Final penalty amount: Not reported
Paid penalty amount: Not reported

Regulation violated: Not reported
Area of violation: Generators - Pre-transport
Date violation determined: 10/26/2004
Date achieved compliance: 10/26/2011
Violation lead agency: State
Enforcement action: REFERRAL TO ATTORNEY GENERAL
Enforcement action date: 02/01/2005
Enf. disposition status: Not reported
Enf. disp. status date: Not reported
Enforcement lead agency: State
Proposed penalty amount: Not reported
Final penalty amount: Not reported
Paid penalty amount: Not reported

Regulation violated: Not reported
Area of violation: Generators - General
Date violation determined: 10/26/2004
Date achieved compliance: 10/26/2011
Violation lead agency: State
Enforcement action: REFERRAL TO ATTORNEY GENERAL
Enforcement action date: 02/01/2005
Enf. disposition status: Not reported
Enf. disp. status date: Not reported

TRIDENT PLATING, INC (Continued) **1004676323**

Enforcement lead agency: State
Proposed penalty amount: Not reported
Final penalty amount: Not reported
Paid penalty amount: Not reported

Regulation violated: Not reported
Area of violation: TSD - Tank System Standards
Date violation determined: 10/26/2004
Date achieved compliance: 10/26/2011
Violation lead agency: State
Enforcement action: INITIAL CIVIL JUDICIAL ACTION FOR COMPLIANCE AND/OR MONETARY PENALTY
Enforcement action date: 03/16/2006
Enf. disposition status: Not reported
Enf. disp. status date: Not reported
Enforcement lead agency: State
Proposed penalty amount: Not reported
Final penalty amount: Not reported
Paid penalty amount: Not reported

Regulation violated: Not reported
Area of violation: TSD - Tank System Standards
Date violation determined: 10/26/2004
Date achieved compliance: 10/26/2011
Violation lead agency: State
Enforcement action: SINGLE SITE CA/FO
Enforcement action date: 07/05/2005
Enf. disposition status: Not reported
Enf. disp. status date: Not reported
Enforcement lead agency: State
Proposed penalty amount: Not reported
Final penalty amount: Not reported
Paid penalty amount: Not reported

Regulation violated: Not reported
Area of violation: TSD - Container Use and Management
Date violation determined: 10/26/2004
Date achieved compliance: 10/26/2011
Violation lead agency: State
Enforcement action: REFERRAL TO ATTORNEY GENERAL
Enforcement action date: 02/01/2005
Enf. disposition status: Not reported
Enf. disp. status date: Not reported
Enforcement lead agency: State
Proposed penalty amount: Not reported
Final penalty amount: Not reported
Paid penalty amount: Not reported

Evaluation Action Summary:
Evaluation date: 09/28/2016
Evaluation: COMPLIANCE EVALUATION INSPECTION ON-SITE
Area of violation: Not reported
Date achieved compliance: Not reported
Evaluation lead agency: State

Evaluation date: 09/18/2015
Evaluation: COMPLIANCE EVALUATION INSPECTION ON-SITE
Area of violation: Not reported

TRIDENT PLATING, INC (Continued) **1004676323**

Date achieved compliance: Not reported
Evaluation lead agency: State

Evaluation date: 10/15/2014
Evaluation: COMPLIANCE EVALUATION INSPECTION ON-SITE
Area of violation: Generators - Records/Reporting
Date achieved compliance: 10/15/2014
Evaluation lead agency: State

Evaluation date: 10/11/2013
Evaluation: COMPLIANCE EVALUATION INSPECTION ON-SITE
Area of violation: Not reported
Date achieved compliance: Not reported
Evaluation lead agency: State

Evaluation date: 09/30/2013
Evaluation: COMPLIANCE EVALUATION INSPECTION ON-SITE
Area of violation: Not reported
Date achieved compliance: Not reported
Evaluation lead agency: State

Evaluation date: 09/06/2012
Evaluation: COMPLIANCE EVALUATION INSPECTION ON-SITE
Area of violation: Not reported
Date achieved compliance: Not reported
Evaluation lead agency: State

Evaluation date: 10/26/2011
Evaluation: NOT A SIGNIFICANT NON-COMPLIER
Area of violation: Not reported
Date achieved compliance: Not reported
Evaluation lead agency: State

Evaluation date: 01/15/2011
Evaluation: NOT A SIGNIFICANT NON-COMPLIER
Area of violation: Not reported
Date achieved compliance: Not reported
Evaluation lead agency: State

Evaluation date: 12/09/2010
Evaluation: COMPLIANCE EVALUATION INSPECTION ON-SITE
Area of violation: Not reported
Date achieved compliance: Not reported
Evaluation lead agency: State

Evaluation date: 12/04/2008
Evaluation: COMPLIANCE EVALUATION INSPECTION ON-SITE
Area of violation: State Statute or Regulation
Date achieved compliance: 10/26/2011
Evaluation lead agency: State

Evaluation date: 01/10/2007
Evaluation: FOLLOW-UP INSPECTION
Area of violation: LDR - General
Date achieved compliance: 01/29/2007
Evaluation lead agency: State

TRIDENT PLATING, INC (Continued) **1004676323**

Evaluation date: 01/10/2007
Evaluation: FOLLOW-UP INSPECTION
Area of violation: Generators - Pre-transport
Date achieved compliance: 10/26/2011
Evaluation lead agency: State

Evaluation date: 01/10/2007
Evaluation: FOLLOW-UP INSPECTION
Area of violation: TSD IS-General Facility Standards
Date achieved compliance: 10/26/2011
Evaluation lead agency: State

Evaluation date: 01/10/2007
Evaluation: FOLLOW-UP INSPECTION
Area of violation: State Statute or Regulation
Date achieved compliance: 10/26/2011
Evaluation lead agency: State

Evaluation date: 01/10/2007
Evaluation: FOLLOW-UP INSPECTION
Area of violation: TSD IS-Container Use and Management
Date achieved compliance: 10/26/2011
Evaluation lead agency: State

Evaluation date: 01/10/2007
Evaluation: FOLLOW-UP INSPECTION
Area of violation: TSD IS-Tank System Standards
Date achieved compliance: 10/26/2011
Evaluation lead agency: State

Evaluation date: 11/30/2006
Evaluation: FOLLOW-UP INSPECTION
Area of violation: State Statute or Regulation
Date achieved compliance: 10/26/2011
Evaluation lead agency: State

Evaluation date: 10/26/2004
Evaluation: COMPLIANCE EVALUATION INSPECTION ON-SITE
Area of violation: TSD - Tank System Standards
Date achieved compliance: 10/26/2011
Evaluation lead agency: State

Evaluation date: 10/26/2004
Evaluation: COMPLIANCE EVALUATION INSPECTION ON-SITE
Area of violation: Generators - General
Date achieved compliance: 10/26/2011
Evaluation lead agency: State

Evaluation date: 10/26/2004
Evaluation: COMPLIANCE EVALUATION INSPECTION ON-SITE
Area of violation: TSD - Preparedness and Prevention
Date achieved compliance: 10/26/2011
Evaluation lead agency: State

Evaluation date: 10/26/2004
Evaluation: COMPLIANCE EVALUATION INSPECTION ON-SITE
Area of violation: Generators - Pre-transport

TRIDENT PLATING, INC (Continued) **1004676323**

Date achieved compliance: 10/26/2011
Evaluation lead agency: State

Evaluation date: 10/26/2004
Evaluation: SIGNIFICANT NON-COMPLIER
Area of violation: Not reported
Date achieved compliance: Not reported
Evaluation lead agency: State

Evaluation date: 10/26/2004
Evaluation: COMPLIANCE EVALUATION INSPECTION ON-SITE
Area of violation: TSD - Container Use and Management
Date achieved compliance: 10/26/2011
Evaluation lead agency: State

ENVIROSTOR:
Facility ID: 71003689
Status: Refer: Other Agency
Status Date: Not reported
Site Code: Not reported
Site Type: Tiered Permit
Site Type Detailed: Tiered Permit
Acres: Not reported
NPL: NO
Regulatory Agencies: NONE SPECIFIED
Lead Agency: NONE SPECIFIED
Program Manager: Not reported
Supervisor: Emad Yemut
Division Branch: Cleanup Chatsworth
Assembly: 57
Senate: 32
Special Program: Not reported
Restricted Use: NO
Site Mgmt Req: NONE SPECIFIED
Funding: Not reported
Latitude: 33.94545
Longitude: -118.0596
APN: NONE SPECIFIED
Past Use: NONE SPECIFIED
Potential COC: NONE SPECIFIED
Confirmed COC: NONE SPECIFIED
Potential Description: NONE SPECIFIED
Alias Name: CAR000083865
Alias Type: EPA Identification Number
Alias Name: 110012250919
Alias Type: EPA (FRS #)
Alias Name: 71003689
Alias Type: Envirostor ID Number

Completed Info:
Completed Area Name: Not reported
Completed Sub Area Name: Not reported
Completed Document Type: Not reported
Completed Date: Not reported
Comments: Not reported

Future Area Name: Not reported
Future Sub Area Name: Not reported

TRIDENT PLATING, INC (Continued) **1004676323**

Future Document Type: Not reported
Future Due Date: Not reported
Schedule Area Name: Not reported
Schedule Sub Area Name: Not reported
Schedule Document Type: Not reported
Schedule Due Date: Not reported
Schedule Revised Date: Not reported

HAZNET:
envid: 1004676323
Year: 2016
GEPAID: CAR000083865
Contact: IRIS RODRIGUEZ/BUS. MANAGER
Telephone: 5629062556
Mailing Name: Not reported
Mailing Address: 10046 ROMANDEL AVE
Mailing City,St,Zip: SANTA FE SPRINGS, CA 906700000
Gen County: Los Angeles
TSD EPA ID: NVT330010000
TSD County: 99
Waste Category: Liquids with pH <= 2 with metals
Disposal Method: Landfill Or Surface Impoundment That Will Be Closed As Landfill(To Include On-Site Treatment And/Or Stabilization)
Tons: 2.39775
Cat Decode: Liquids with pH <= 2 with metals
Method Decode: Landfill Or Surface Impoundment That Will Be Closed As Landfill(To Include On-Site Treatment And/Or Stabilization)
Facility County: Los Angeles

envid: 1004676323
Year: 2016
GEPAID: CAR000083865
Contact: IRIS RODRIGUEZ/BUS. MANAGER
Telephone: 5629062556
Mailing Name: Not reported
Mailing Address: 10046 ROMANDEL AVE
Mailing City,St,Zip: SANTA FE SPRINGS, CA 906700000
Gen County: Los Angeles
TSD EPA ID: NVT330010000
TSD County: 99
Waste Category: Unspecified oil-containing waste
Disposal Method: Other Recovery Of Reclamation For Reuse Including Acid Regeneration, Organics Recovery Ect
Tons: 2.06415
Cat Decode: Unspecified oil-containing waste
Method Decode: Other Recovery Of Reclamation For Reuse Including Acid Regeneration, Organics Recovery Ect
Facility County: Los Angeles

envid: 1004676323
Year: 2016
GEPAID: CAR000083865
Contact: IRIS RODRIGUEZ/BUS. MANAGER
Telephone: 5629062556
Mailing Name: Not reported
Mailing Address: 10046 ROMANDEL AVE
Mailing City,St,Zip: SANTA FE SPRINGS, CA 906700000

TRIDENT PLATING, INC (Continued) **1004676323**

Gen County: Los Angeles
TSD EPA ID: AZT050010685
TSD County: 99
Waste Category: Aqueous solution (2 < pH < 12.5) containing reactive anions ...
Disposal Method: Metals Recovery Including Retoring,Smelting,Chemicals,Ect
Tons: 0.85485
Cat Decode: Aqueous solution (2 < pH < 12.5) containing reactive anions ...
Method Decode: Metals Recovery Including Retoring,Smelting,Chemicals,Ect
Facility County: Los Angeles

envid: 1004676323
Year: 2016
GEPAID: CAR000083865
Contact: IRIS RODRIGUEZ/BUS. MANAGER
Telephone: 5629062556
Mailing Name: Not reported
Mailing Address: 10046 ROMANDEL AVE
Mailing City,St,Zip: SANTA FE SPRINGS, CA 906700000
Gen County: Los Angeles
TSD EPA ID: AZR000501510
TSD County: 99
Waste Category: Unspecified aqueous solution
Disposal Method: Storage, Bulking, And/Or Transfer Off Site--No Treatment/Reovery (H010-H129) Or (H131-H135)
Tons: 0.924
Cat Decode: Unspecified aqueous solution
Method Decode: Storage, Bulking, And/Or Transfer Off Site--No Treatment/Reovery (H010-H129) Or (H131-H135)
Facility County: Los Angeles

envid: 1004676323
Year: 2016
GEPAID: CAR000083865
Contact: IRIS RODRIGUEZ/BUS. MANAGER
Telephone: 5629062556
Mailing Name: Not reported
Mailing Address: 10046 ROMANDEL AVE
Mailing City,St,Zip: SANTA FE SPRINGS, CA 906700000
Gen County: Los Angeles
TSD EPA ID: AZT050010685
TSD County: 99
Waste Category: Other inorganic solid waste
Disposal Method: Metals Recovery Including Retoring,Smelting,Chemicals,Ect
Tons: 0.04
Cat Decode: Other inorganic solid waste
Method Decode: Metals Recovery Including Retoring,Smelting,Chemicals,Ect
Facility County: Los Angeles

Click this hyperlink while viewing on your computer to access
106 additional CA_HAZNET: record(s) in the EDR Site Report.

NPDES:
Npdes Number: Not reported
Facility Status: Not reported
Agency Id: Not reported
Region: 4
Regulatory Measure Id: 466722

TRIDENT PLATING, INC (Continued) **1004676323**

Order No:	Not reported
Regulatory Measure Type:	Industrial
Place Id:	Not reported
WDID:	4 19NEC001594
Program Type:	Not reported
Adoption Date Of Regulatory Measure:	Not reported
Effective Date Of Regulatory Measure:	Not reported
Expiration Date Of Regulatory Measure:	Not reported
Termination Date Of Regulatory Measure:	Not reported
Discharge Name:	Not reported
Discharge Address:	Not reported
Discharge City:	Not reported
Discharge State:	Not reported
Discharge Zip:	Not reported
RECEIVED DATE:	11/11/2015
PROCESSED DATE:	11/24/2015
STATUS CODE NAME:	Active
STATUS DATE:	11/24/2015
PLACE SIZE:	20000
PLACE SIZE UNIT:	SqFt
FACILITY CONTACT NAME:	iris rodriguez
FACILITY CONTACT TITLE:	business manager
FACILITY CONTACT PHONE:	562-906-2556
FACILITY CONTACT PHONE EXT:	Not reported
FACILITY CONTACT EMAIL:	tridentplating@gmail.com
OPERATOR NAME:	trident plating inc
OPERATOR ADDRESS:	10046 romandel ave
OPERATOR CITY:	santa fe spring
OPERATOR STATE:	California
OPERATOR ZIP:	90670
OPERATOR CONTACT NAME:	iris rodriguez
OPERATOR CONTACT TITLE:	business manager
OPERATOR CONTACT PHONE:	562-906-2556
OPERATOR CONTACT PHONE EXT:	Not reported
OPERATOR CONTACT EMAIL:	tridentplating@gmail.com
OPERATOR TYPE:	Private Business
DEVELOPER NAME:	Not reported
DEVELOPER ADDRESS:	Not reported
DEVELOPER CITY:	Not reported
DEVELOPER STATE:	California
DEVELOPER ZIP:	Not reported
DEVELOPER CONTACT NAME:	Not reported
DEVELOPER CONTACT TITLE:	Not reported
CONSTYPE LINEAR UTILITY IND:	Not reported
EMERGENCY PHONE NO:	323-405-2714
EMERGENCY PHONE EXT:	Not reported
CONSTYPE ABOVE GROUND IND:	Not reported
CONSTYPE BELOW GROUND IND:	Not reported
CONSTYPE CABLE LINE IND:	Not reported
CONSTYPE COMM LINE IND:	Not reported
CONSTYPE COMMERTIAL IND:	Not reported
CONSTYPE ELECTRICAL LINE IND:	Not reported
CONSTYPE GAS LINE IND:	Not reported
CONSTYPE INDUSTRIAL IND:	Not reported
CONSTYPE OTHER DESRIPTION:	Not reported
CONSTYPE OTHER IND:	Not reported
CONSTYPE RECONS IND:	Not reported

TRIDENT PLATING, INC (Continued) **1004676323**

CONSTYPE RESIDENTIAL IND:	Not reported
CONSTYPE TRANSPORT IND:	Not reported
CONSTYPE UTILITY DESCRIPTION:	Not reported
CONSTYPE UTILITY IND:	Not reported
CONSTYPE WATER SEWER IND:	Not reported
DIR DISCHARGE USWATER IND:	Not reported
RECEIVING WATER NAME:	Not reported
CERTIFIER NAME:	iris rodriguez
CERTIFIER TITLE:	business manager
CERTIFICATION DATE:	22-SEP-16
PRIMARY SIC:	3471-Electroplating, Plating, Polishing, Anodizing, and Coloring
SECONDARY SIC:	Not reported
TERTIARY SIC:	Not reported
Npdes Number:	CAS000001
Facility Status:	Active
Agency Id:	0
Region:	4
Regulatory Measure Id:	466722
Order No:	97-03-DWQ
Regulatory Measure Type:	Enrollee
Place Id:	Not reported
WDID:	4 19NEC001594
Program Type:	Industrial
Adoption Date Of Regulatory Measure:	Not reported
Effective Date Of Regulatory Measure:	11/24/2015
Expiration Date Of Regulatory Measure:	Not reported
Termination Date Of Regulatory Measure:	Not reported
Discharge Name:	trident plating inc
Discharge Address:	10046 romandel ave
Discharge City:	santa fe spring
Discharge State:	California
Discharge Zip:	90670
RECEIVED DATE:	Not reported
PROCESSED DATE:	Not reported
STATUS CODE NAME:	Not reported
STATUS DATE:	Not reported
PLACE SIZE:	Not reported
PLACE SIZE UNIT:	Not reported
FACILITY CONTACT NAME:	Not reported
FACILITY CONTACT TITLE:	Not reported
FACILITY CONTACT PHONE:	Not reported
FACILITY CONTACT PHONE EXT:	Not reported
FACILITY CONTACT EMAIL:	Not reported
OPERATOR NAME:	Not reported
OPERATOR ADDRESS:	Not reported
OPERATOR CITY:	Not reported
OPERATOR STATE:	Not reported
OPERATOR ZIP:	Not reported
OPERATOR CONTACT NAME:	Not reported
OPERATOR CONTACT TITLE:	Not reported
OPERATOR CONTACT PHONE:	Not reported
OPERATOR CONTACT PHONE EXT:	Not reported
OPERATOR CONTACT EMAIL:	Not reported
OPERATOR TYPE:	Not reported
DEVELOPER NAME:	Not reported
DEVELOPER ADDRESS:	Not reported

TRIDENT PLATING, INC (Continued) **1004676323**

DEVELOPER CITY:	Not reported
DEVELOPER STATE:	Not reported
DEVELOPER ZIP:	Not reported
DEVELOPER CONTACT NAME:	Not reported
DEVELOPER CONTACT TITLE:	Not reported
CONSTYPE LINEAR UTILITY IND:	Not reported
EMERGENCY PHONE NO:	Not reported
EMERGENCY PHONE EXT:	Not reported
CONSTYPE ABOVE GROUND IND:	Not reported
CONSTYPE BELOW GROUND IND:	Not reported
CONSTYPE CABLE LINE IND:	Not reported
CONSTYPE COMM LINE IND:	Not reported
CONSTYPE COMMERTIAL IND:	Not reported
CONSTYPE ELECTRICAL LINE IND:	Not reported
CONSTYPE GAS LINE IND:	Not reported
CONSTYPE INDUSTRIAL IND:	Not reported
CONSTYPE OTHER DESRIPTION:	Not reported
CONSTYPE OTHER IND:	Not reported
CONSTYPE RECONS IND:	Not reported
CONSTYPE RESIDENTIAL IND:	Not reported
CONSTYPE TRANSPORT IND:	Not reported
CONSTYPE UTILITY DESCRIPTION:	Not reported
CONSTYPE UTILITY IND:	Not reported
CONSTYPE WATER SEWER IND:	Not reported
DIR DISCHARGE USWATER IND:	Not reported
RECEIVING WATER NAME:	Not reported
CERTIFIER NAME:	Not reported
CERTIFIER TITLE:	Not reported
CERTIFICATION DATE:	Not reported
PRIMARY SIC:	Not reported
SECONDARY SIC:	Not reported
TERTIARY SIC:	Not reported

CIWQS:

Agency:	trident plating inc
Agency Address:	10046 romandel ave, Santa Fe Spring, CA 90670
Place/Project Type:	Industrial - Electroplating, Plating, Polishing, Anodizing, and Coloring
SIC/NAICS:	3471
Region:	4
Program:	INDSTW
Regulatory Measure Status:	Active
Regulatory Measure Type:	Storm water industrial
Order Number:	2014-0057-DWQ
WDID:	4 19NEC001594
NPDES Number:	CAS000001
Adoption Date:	Not reported
Effective Date:	11/24/2015
Termination Date:	Not reported
Expiration/Review Date:	Not reported
Design Flow:	Not reported
Major/Minor:	Not reported
Complexity:	Not reported
TTWQ:	Not reported
Enforcement Actions within 5 years:	0
Violations within 5 years:	0
Latitude:	33.94554

TRIDENT PLATING, INC (Continued) **1004676323**

Longitude: -118.05964

148
NNE
1/8-1/4
0.226 mi.
1192 ft.

GREGS AUTO BODY
9347 SANTA FE SPRINGS RD
SANTA FE SPRINGS, CA 90670

RCRA-SQG **1000236873**
FINDS **CAD982011421**
ECHO
CA EMI

Relative:
Lower

Actual:
146 ft.

RCRA-SQG:

Date form received by agency:	07/08/1987
Facility name:	GREGS AUTO BODY
Facility address:	9347 SANTA FE SPRINGS RD SANTA FE SPRINGS, CA 90670
EPA ID:	CAD982011421
Contact:	ENVIRONMENTAL MANAGER
Contact address:	9347 SANTA FE SPRINGS RD SANTA FE SPRINGS, CA 90670
Contact country:	US
Contact telephone:	213-946-5400
Contact email:	Not reported
EPA Region:	09
Classification:	Small Small Quantity Generator
Description:	Handler: generates more than 100 and less than 1000 kg of hazardous waste during any calendar month and accumulates less than 6000 kg of hazardous waste at any time; or generates 100 kg or less of hazardous waste during any calendar month, and accumulates more than 1000 kg of hazardous waste at any time

Owner/Operator Summary:

Owner/operator name:	GREG GUNTER
Owner/operator address:	NOT REQUIRED NOT REQUIRED, ME 99999
Owner/operator country:	Not reported
Owner/operator telephone:	415-555-1212
Owner/operator email:	Not reported
Owner/operator fax:	Not reported
Owner/operator extension:	Not reported
Legal status:	Private
Owner/Operator Type:	Owner
Owner/Op start date:	Not reported
Owner/Op end date:	Not reported

Owner/operator name:	NOT REQUIRED
Owner/operator address:	NOT REQUIRED NOT REQUIRED, ME 99999
Owner/operator country:	Not reported
Owner/operator telephone:	415-555-1212
Owner/operator email:	Not reported
Owner/operator fax:	Not reported
Owner/operator extension:	Not reported
Legal status:	Private
Owner/Operator Type:	Operator
Owner/Op start date:	Not reported
Owner/Op end date:	Not reported

Handler Activities Summary:
U.S. importer of hazardous waste: No

GREGS AUTO BODY (Continued) **1000236873**

Mixed waste (haz. and radioactive):	No
Recycler of hazardous waste:	No
Transporter of hazardous waste:	No
Treater, storer or disposer of HW:	No
Underground injection activity:	No
On-site burner exemption:	No
Furnace exemption:	No
Used oil fuel burner:	No
Used oil processor:	No
User oil refiner:	No
Used oil fuel marketer to burner:	No
Used oil Specification marketer:	No
Used oil transfer facility:	No
Used oil transporter:	No

Violation Status: No violations found

FINDS:

Registry ID: 110002775774

Environmental Interest/Information System

California Hazardous Waste Tracking System - Datamart (HWTS-DATAMART) provides California with information on hazardous waste shipments for generators, transporters, and treatment, storage, and disposal facilities.

RCRAInfo is a national information system that supports the Resource Conservation and Recovery Act (RCRA) program through the tracking of events and activities related to facilities that generate, transport, and treat, store, or dispose of hazardous waste. RCRAInfo allows RCRA program staff to track the notification, permit, compliance, and corrective action activities required under RCRA.

STATE MASTER

Click this hyperlink while viewing on your computer to access additional FINDS: detail in the EDR Site Report.

ECHO:

Envid:	1000236873
Registry ID:	110002775774
DFR URL:	http://echo.epa.gov/detailed-facility-report?fid=110002775774

EMI:

Year:	1990
County Code:	19
Air Basin:	SC
Facility ID:	58429
Air District Name:	SC
SIC Code:	7538
Air District Name:	SOUTH COAST AQMD
Community Health Air Pollution Info System:	Not reported
Consolidated Emission Reporting Rule:	Not reported
Total Organic Hydrocarbon Gases Tons/Yr:	2
Reactive Organic Gases Tons/Yr:	1

GREGS AUTO BODY (Continued) **1000236873**

Carbon Monoxide Emissions Tons/Yr:	0
NOX - Oxides of Nitrogen Tons/Yr:	0
SOX - Oxides of Sulphur Tons/Yr:	0
Particulate Matter Tons/Yr:	0
Part. Matter 10 Micrometers and Smllr Tons/Yr:	0

Y149 **VALVOLINE OIL CO** **CA SWEEPS UST** **S106934023**
NW **9520 S JOHN ST** **N/A**
1/8-1/4 **SANTE FE SPRINGS, CA**
0.231 mi.
1222 ft. **Site 1 of 5 in cluster Y**

Relative: **Lower**

Actual: **155 ft.**

SWEEPS UST:

Status:	Active
Comp Number:	3240
Number:	9
Board Of Equalization:	44-007699
Referral Date:	06-30-89
Action Date:	Not reported
Created Date:	06-30-89
Owner Tank Id:	Not reported
SWRCB Tank Id:	19-000-003240-000001
Tank Status:	A
Capacity:	Not reported
Active Date:	06-30-89
Tank Use:	UNKNOWN
STG:	W
Content:	Not reported
Number Of Tanks:	3

Status:	Active
Comp Number:	3240
Number:	9
Board Of Equalization:	44-007699
Referral Date:	06-30-89
Action Date:	Not reported
Created Date:	06-30-89
Owner Tank Id:	Not reported
SWRCB Tank Id:	19-000-003240-000002
Tank Status:	A
Capacity:	Not reported
Active Date:	06-30-89
Tank Use:	UNKNOWN
STG:	W
Content:	Not reported
Number Of Tanks:	Not reported

Status:	Active
Comp Number:	3240
Number:	9
Board Of Equalization:	44-007699
Referral Date:	06-30-89
Action Date:	Not reported
Created Date:	06-30-89
Owner Tank Id:	Not reported
SWRCB Tank Id:	19-000-003240-000003
Tank Status:	A
Capacity:	Not reported

VALVOLINE OIL CO (Continued) **S106934023**

Active Date:	06-30-89
Tank Use:	UNKNOWN
STG:	W
Content:	Not reported
Number Of Tanks:	Not reported

Y150 **VALVOLINE OIL CO.** **CA AST** **A100325418**
NW **9520 JOHN** **N/A**
1/8-1/4 **SANTA FE SPRINGS, CA**
0.231 mi.
1222 ft. **Site 2 of 5 in cluster Y**

Relative:
Lower

Actual:
155 ft.

AST:

Certified Unified Program Agencies:	Santa Fe Springs
Owner:	VALVOLINE OIL CO.
Total Gallons:	100,001
CERSID:	Not reported
Facility ID:	Not reported
Business Name:	Not reported
Phone:	Not reported
Fax:	Not reported
Mailing Address:	Not reported
Mailing Address City:	Not reported
Mailing Address State:	Not reported
Mailing Address Zip Code:	Not reported
Operator Name:	Not reported
Operator Phone:	Not reported
Owner Phone:	Not reported
Owner Mail Address:	Not reported
Owner State:	Not reported
Owner Zip Code:	Not reported
Owner Country:	Not reported
Property Owner Name:	Not reported
Property Owner Phone:	Not reported
Property Owner Mailing Address:	Not reported
Property Owner City:	Not reported
Property Owner Stat :	Not reported
Property Owner Zip Code:	Not reported
Property Owner Country:	Not reported
EPAID:	Not reported

Y151 **VALVOLINE OIL CO** **CA LUST** **1000433512**
NW **9520 JOHN ST** **CA AST** **CAD094019734**
1/8-1/4 **SANTA FE SPRINGS, CA 90670** **RCRA NonGen / NLR**
0.231 mi. **CA HIST CORTESE**
1222 ft. **Site 3 of 5 in cluster Y** **CA LOS ANGELES CO. HMS**
CA NPDES

Relative:
Lower

CA CIWQS

Actual:
155 ft.

LUST:

Lead Agency:	LOS ANGELES RWQCB (REGION 4)
Case Type:	LUST Cleanup Site
Geo Track:	http://geotracker.waterboards.ca.gov/profile_report.asp?global_id=T0603702897
Global Id:	T0603702897
Latitude:	33.953442
Longitude:	-118.061274

VALVOLINE OIL CO (Continued) **1000433512**

Status: Completed - Case Closed
Status Date: 12/10/1997
Case Worker: NB
RB Case Number: I-03240
Local Agency: Not reported
File Location: Not reported
Local Case Number: Not reported
Potential Media Affect: Aquifer used for drinking water supply
Potential Contaminants of Concern: Diesel
Site History: Not reported

LUST:
Global Id: T0603702897
Contact Type: Regional Board Caseworker
Contact Name: NHAN BAO
Organization Name: LOS ANGELES RWQCB (REGION 4)
Address: 320 WEST 4TH STREET, SUITE 200
City: LOS ANGELES
Email: nbao@waterboards.ca.gov
Phone Number: 2135766703

Global Id: T0603702897
Contact Type: Local Agency Caseworker
Contact Name: UNK
Organization Name: R4 UNKNOWN
Address: Not reported
City: R4 UNKNOWN
Email: Not reported
Phone Number: Not reported

LUST:
Global Id: T0603702897
Action Type: Other
Date: 12/30/1987
Action: Leak Discovery

Global Id: T0603702897
Action Type: Other
Date: 12/30/1987
Action: Leak Stopped

Global Id: T0603702897
Action Type: Other
Date: 02/01/1988
Action: Leak Reported

LUST:
Global Id: T0603702897
Status: Open - Case Begin Date
Status Date: 12/30/1987

Global Id: T0603702897
Status: Open - Remediation
Status Date: 10/10/1995

Global Id: T0603702897
Status: Completed - Case Closed

VALVOLINE OIL CO (Continued) **1000433512**

Status Date: 12/10/1997

LUST REG 4:

Region:	4	
Regional Board:	04	
County:	Los Angeles	
Facility Id:	I-03240	
Status:	Case Closed	
Substance:	Diesel	
Substance Quantity:	Not reported	
Local Case No:	Not reported	
Case Type:	Groundwater	
Abatement Method Used at the Site:		Excavate and Dispose
Global ID:	T0603702897	
W Global ID:	Not reported	
Staff:	NB	
Local Agency:	19049	
Cross Street:	SORENSEN	
Enforcement Type:	Not reported	
Date Leak Discovered:	12/30/1987	
Date Leak First Reported:		2/1/1988
Date Leak Record Entered:	Not reported	
Date Confirmation Began:	Not reported	
Date Leak Stopped:	12/30/1987	
Date Case Last Changed on Database:		7/15/1997
Date the Case was Closed:		12/10/1997
How Leak Discovered:	Tank Closure	
How Leak Stopped:	Not reported	
Cause of Leak:	Corrosion	
Leak Source:	Piping	
Operator:	Not reported	
Water System:	Not reported	
Well Name:	Not reported	
Approx. Dist To Production Well (ft):		2081.688768289086998919590070 1
Source of Cleanup Funding:		Piping
Preliminary Site Assessment Workplan Submitted:		Not reported
Preliminary Site Assessment Began:		Not reported
Pollution Characterization Began:		Not reported
Remediation Plan Submitted:		10/10/1995
Remedial Action Underway:		Not reported
Post Remedial Action Monitoring Began:		Not reported
Enforcement Action Date:		Not reported
Historical Max MTBE Date:		Not reported
Hist Max MTBE Conc in Groundwater:		Not reported
Hist Max MTBE Conc in Soil:		Not reported
Significant Interim Remedial Action Taken:		Not reported
GW Qualifier:	Not reported	
Soil Qualifier:	Not reported	
Organization:	Not reported	
Owner Contact:	Not reported	
Responsible Party:	VALVOLINE OIL COMPANY	
RP Address:	PO BOX 14000, LEXINGTON, KY 40512	
Program:	LUST	
Lat/Long:	33.9537744 / -1	
Local Agency Staff:	UNK	
Beneficial Use:	Not reported	

VALVOLINE OIL CO (Continued) **1000433512**

Priority:	Not reported	
Cleanup Fund Id:	Not reported	
Suspended:	Not reported	
Assigned Name:	Not reported	
Summary:	LACDPW NOTIFIED RESPONSE LETTER	6/23/97 -

AST:

Certified Unified Program Agencies:	Not reported
Owner:	Ashland Inc.
Total Gallons:	Not reported
CERSID:	10478029
Facility ID:	19-049-600299
Business Name:	Valvoline Santa Fe Springs
Phone:	562-906-6200
Fax:	Not reported
Mailing Address:	9520 John St.
Mailing Address City:	Santa Fe Springs
Mailing Address State:	CA
Mailing Address Zip Code:	90670
Operator Name:	David Boone
Operator Phone:	562-906-6205
Owner Phone:	614-790-3333
Owner Mail Address:	P.O. Box 2219
Owner State:	OH
Owner Zip Code:	43216
Owner Country:	United States
Property Owner Name:	Not reported
Property Owner Phone:	Not reported
Property Owner Mailing Address:	Not reported
Property Owner City:	Not reported
Property Owner Stat :	Not reported
Property Owner Zip Code:	Not reported
Property Owner Country:	Not reported
EPAID:	CAL000083289

RCRA NonGen / NLR:

Date form received by agency:	12/21/1998
Facility name:	VALVOLINE OIL CO
Facility address:	9520 JOHN ST SANTA FE SPRINGS, CA 90670
EPA ID:	CAD094019734
Contact:	DON E GEBHARDT
Contact address:	P O BOX 14000 LEXINGTON, KY 40512
Contact country:	US
Contact telephone:	606-357-7884
Contact email:	Not reported
EPA Region:	09
Classification:	Non-Generator
Description:	Handler: Non-Generators do not presently generate hazardous waste

Owner/Operator Summary:

Owner/operator name:	VALVOLINE OIL CO
Owner/operator address:	NOT REQUIRED NOT REQUIRED, ME 99999

VALVOLINE OIL CO (Continued) **1000433512**

Owner/operator country: Not reported
Owner/operator telephone: 415-555-1212
Owner/operator email: Not reported
Owner/operator fax: Not reported
Owner/operator extension: Not reported
Legal status: Private
Owner/Operator Type: Owner
Owner/Op start date: Not reported
Owner/Op end date: Not reported

Owner/operator name: NOT REQUIRED
Owner/operator address: NOT REQUIRED
NOT REQUIRED, ME 99999
Owner/operator country: Not reported
Owner/operator telephone: 415-555-1212
Owner/operator email: Not reported
Owner/operator fax: Not reported
Owner/operator extension: Not reported
Legal status: Private
Owner/Operator Type: Operator
Owner/Op start date: Not reported
Owner/Op end date: Not reported

Handler Activities Summary:
U.S. importer of hazardous waste: No
Mixed waste (haz. and radioactive): No
Recycler of hazardous waste: No
Transporter of hazardous waste: No
Treater, storer or disposer of HW: No
Underground injection activity: No
On-site burner exemption: No
Furnace exemption: No
Used oil fuel burner: No
Used oil processor: No
User oil refiner: No
Used oil fuel marketer to burner: No
Used oil Specification marketer: No
Used oil transfer facility: No
Used oil transporter: No

Historical Generators:
Date form received by agency: 04/14/1992
Site name: VALVOLINE, INC.
Classification: Large Quantity Generator

Date form received by agency: 04/10/1990
Site name: VALVOLINE INC
Classification: Large Quantity Generator

Violation Status: No violations found

HIST CORTESE:
Region: CORTESE
Facility County Code: 19
Reg By: LTNKA
Reg Id: I-03240

VALVOLINE OIL CO (Continued) **1000433512**

LOS ANGELES CO. HMS:
Region: LA
Permit Category: T
Facility Id: 003128-023159
Facility Type: 1
Facility Status: Closed
Area: 1H
Permit Number: 000148942
Permit Status: Closed

Region: LA
Permit Category: I
Facility Id: 003128-I03240
Facility Type: 01
Facility Status: Closed
Area: 1H
Permit Number: 000004187
Permit Status: Closed

Region: LA
Permit Category: T
Facility Id: 003128-003240
Facility Type: 0
Facility Status: Closed
Area: 1H
Permit Number: 00001953T
Permit Status: Closed

NPDES:

Npdes Number:	Not reported
Facility Status:	Not reported
Agency Id:	Not reported
Region:	4
Regulatory Measure Id:	189715
Order No:	Not reported
Regulatory Measure Type:	Industrial
Place Id:	Not reported
WDID:	4 19I007332
Program Type:	Not reported
Adoption Date Of Regulatory Measure:	Not reported
Effective Date Of Regulatory Measure:	Not reported
Expiration Date Of Regulatory Measure:	Not reported
Termination Date Of Regulatory Measure:	Not reported
Discharge Name:	Not reported
Discharge Address:	Not reported
Discharge City:	Not reported
Discharge State:	Not reported
Discharge Zip:	Not reported
RECEIVED DATE:	05/09/2008
PROCESSED DATE:	07/02/1993
STATUS CODE NAME:	Active
STATUS DATE:	07/02/1993
PLACE SIZE:	261188
PLACE SIZE UNIT:	SqFt
FACILITY CONTACT NAME:	Andre Simmons
FACILITY CONTACT TITLE:	Plant Manager

VALVOLINE OIL CO (Continued) **1000433512**

FACILITY CONTACT PHONE:	562-906-6205
FACILITY CONTACT PHONE EXT:	Not reported
FACILITY CONTACT EMAIL:	apsimmons@valvoline.com
OPERATOR NAME:	Valvoline LLC
OPERATOR ADDRESS:	PO Box 14000
OPERATOR CITY:	Lexington
OPERATOR STATE:	Kentucky
OPERATOR ZIP:	40512
OPERATOR CONTACT NAME:	Don Gebhardt
OPERATOR CONTACT TITLE:	EH S Director
OPERATOR CONTACT PHONE:	859-357-7884
OPERATOR CONTACT PHONE EXT:	Not reported
OPERATOR CONTACT EMAIL:	degebhardt@valvoline.com
OPERATOR TYPE:	Private Business
DEVELOPER NAME:	Not reported
DEVELOPER ADDRESS:	Not reported
DEVELOPER CITY:	Not reported
DEVELOPER STATE:	California
DEVELOPER ZIP:	Not reported
DEVELOPER CONTACT NAME:	Not reported
DEVELOPER CONTACT TITLE:	Not reported
CONSTYPE LINEAR UTILITY IND:	Not reported
EMERGENCY PHONE NO:	562-906-6200
EMERGENCY PHONE EXT:	Not reported
CONSTYPE ABOVE GROUND IND:	Not reported
CONSTYPE BELOW GROUND IND:	Not reported
CONSTYPE CABLE LINE IND:	Not reported
CONSTYPE COMM LINE IND:	Not reported
CONSTYPE COMMERTIAL IND:	Not reported
CONSTYPE ELECTRICAL LINE IND:	Not reported
CONSTYPE GAS LINE IND:	Not reported
CONSTYPE INDUSTRIAL IND:	Not reported
CONSTYPE OTHER DESRIPTION:	Not reported
CONSTYPE OTHER IND:	Not reported
CONSTYPE RECONS IND:	Not reported
CONSTYPE RESIDENTIAL IND:	Not reported
CONSTYPE TRANSPORT IND:	Not reported
CONSTYPE UTILITY DESCRIPTION:	Not reported
CONSTYPE UTILITY IND:	Not reported
CONSTYPE WATER SEWER IND:	Not reported
DIR DISCHARGE USWATER IND:	N
RECEIVING WATER NAME:	San Gabriel River
CERTIFIER NAME:	David Boone
CERTIFIER TITLE:	Plant Manager
CERTIFICATION DATE:	17-JUN-15
PRIMARY SIC:	2992-Lubricating Oils and Greases
SECONDARY SIC:	Not reported
TERTIARY SIC:	Not reported

Y152 **VALVOLINE LLC** **CA HIST UST** **U001564997**
NW **9520 JOHN ST** **CA CHMIRS** **N/A**
1/8-1/4 **SANTA FE SPRINGS, CA 90670** **CA NPDES**
0.231 mi. **CA WDS**
1222 ft. **Site 4 of 5 in cluster Y** **CA CIWQS**

Relative:
Lower

Actual:
155 ft.

HIST UST:

File Number:	00026593
URL:	http://geotracker.waterboards.ca.gov/ustpdfs/pdf/00026593.pdf
Region:	STATE
Facility ID:	00000067010
Facility Type:	Other
Other Type:	PET COMPANY
Contact Name:	Not reported
Telephone:	6063293125
Owner Name:	ASHLAND PET COMPANY, DIV. OF A
Owner Address:	P.O. BOX 391
Owner City,St,Zip:	ASHLAND, KY 41114
Total Tanks:	0001
Tank Num:	001
Container Num:	#1
Year Installed:	1968
Tank Capacity:	00008000
Tank Used for:	WASTE
Type of Fuel:	4
Container Construction Thickness:	X
Leak Detection:	None

Click here for Geo Tracker PDF:

CHMIRS:

OES Incident Number:	8-1922
OES notification:	04/24/1998
OES Date:	Not reported
OES Time:	Not reported
Date Completed:	**Not reported**
Property Use:	Not reported
Agency Id Number:	Not reported
Agency Incident Number:	Not reported
Time Notified:	Not reported
Time Completed:	Not reported
Surrounding Area:	Not reported
Estimated Temperature:	Not reported
Property Management:	Not reported
More Than Two Substances Involved?:	Not reported
Resp Agncy Personel # Of Decontaminated:	Not reported
Responding Agency Personel # Of Injuries:	Not reported
Responding Agency Personel # Of Fatalities:	Not reported
Others Number Of Decontaminated:	Not reported
Others Number Of Injuries:	Not reported
Others Number Of Fatalities:	Not reported
Vehicle Make/year:	Not reported
Vehicle License Number:	Not reported
Vehicle State:	Not reported
Vehicle Id Number:	Not reported
CA DOT PUC/ICC Number:	Not reported
Company Name:	Not reported
Reporting Officer Name/ID:	Not reported

VALVOLINE LLC (Continued) **U001564997**

Report Date:	Not reported
Facility Telephone:	Not reported
Waterway Involved:	No
Waterway:	Not reported
Spill Site:	Not reported
Cleanup By:	Contractor
Containment:	Not reported
What Happened:	Not reported
Type:	Not reported
Measure:	Not reported
Other:	Not reported
Date/Time:	Not reported
Year:	1998
Agency:	Valvoline
Incident Date:	4/24/199812:00:00 AM
Admin Agency:	Santa Fe Springs Fire Department
Amount:	Not reported
Contained:	Yes
Site Type:	Industrial Plant
E Date:	Not reported
Substance:	Motor oil
Gallons:	600
Unknown:	0
Substance #2:	Not reported
Substance #3:	Not reported
Evacuations:	0
Number of Injuries:	0
Number of Fatalities:	0
#1 Pipeline:	Not reported
#2 Pipeline:	Not reported
#3 Pipeline:	Not reported
#1 Vessel >= 300 Tons:	Not reported
#2 Vessel >= 300 Tons:	Not reported
#3 Vessel >= 300 Tons:	Not reported
Evacs:	Not reported
Injuries:	Not reported
Fatals:	Not reported
Comments:	Not reported
Description:	Most contained, 60 gallons came in contact with soil. Cleanup is in progress.Direct # for Brian Nichols 562-906-6205
OES Incident Number:	7-1913
OES notification:	05/13/1997
OES Date:	Not reported
OES Time:	Not reported
Date Completed:	**Not reported**
Property Use:	Not reported
Agency Id Number:	Not reported
Agency Incident Number:	Not reported
Time Notified:	Not reported
Time Completed:	Not reported
Surrounding Area:	Not reported
Estimated Temperature:	Not reported
Property Management:	Not reported
More Than Two Substances Involved?:	Not reported
Resp Agncy Personel # Of Decontaminated:	Not reported

VALVOLINE LLC (Continued) **U001564997**

Responding Agency Personel # Of Injuries:	Not reported
Responding Agency Personel # Of Fatalities:	Not reported
Others Number Of Decontaminated:	Not reported
Others Number Of Injuries:	Not reported
Others Number Of Fatalities:	Not reported
Vehicle Make/year:	Not reported
Vehicle License Number:	Not reported
Vehicle State:	Not reported
Vehicle Id Number:	Not reported
CA DOT PUC/ICC Number:	Not reported
Company Name:	Not reported
Reporting Officer Name/ID:	Not reported
Report Date:	Not reported
Facility Telephone:	Not reported
Waterway Involved:	No
Waterway:	Not reported
Spill Site:	Not reported
Cleanup By:	Reporting Party
Containment:	Not reported
What Happened:	Not reported
Type:	Not reported
Measure:	Not reported
Other:	Not reported
Date/Time:	Not reported
Year:	1997
Agency:	Valvolene
Incident Date:	5/12/199712:00:00 AM
Admin Agency:	Santa Fe Springs Fire Department
Amount:	Not reported
Contained:	Yes
Site Type:	Other
E Date:	Not reported
Substance:	Base oil
Gallons:	100
Unknown:	0
Substance #2:	Not reported
Substance #3:	Not reported
Evacuations:	0
Number of Injuries:	0
Number of Fatalities:	0
#1 Pipeline:	Not reported
#2 Pipeline:	Not reported
#3 Pipeline:	Not reported
#1 Vessel >= 300 Tons:	Not reported
#2 Vessel >= 300 Tons:	Not reported
#3 Vessel >= 300 Tons:	Not reported
Evacs:	Not reported
Injuries:	Not reported
Fatals:	Not reported
Comments:	Not reported
Description:	While unloading a tank car into storage tank, it over filled and went into a containment berm

NPDES:

Npdes Number:	CAS000001
Facility Status:	Active
Agency Id:	0

VALVOLINE LLC (Continued) **U001564997**

Region:	4
Regulatory Measure Id:	189715
Order No:	97-03-DWQ
Regulatory Measure Type:	Enrollee
Place Id:	Not reported
WDID:	4 19I007332
Program Type:	Industrial
Adoption Date Of Regulatory Measure:	Not reported
Effective Date Of Regulatory Measure:	07/02/1993
Expiration Date Of Regulatory Measure:	Not reported
Termination Date Of Regulatory Measure:	Not reported
Discharge Name:	Valvoline LLC
Discharge Address:	PO Box 14000
Discharge City:	Lexington
Discharge State:	Kentucky
Discharge Zip:	40512
RECEIVED DATE:	Not reported
PROCESSED DATE:	Not reported
STATUS CODE NAME:	Not reported
STATUS DATE:	Not reported
PLACE SIZE:	Not reported
PLACE SIZE UNIT:	Not reported
FACILITY CONTACT NAME:	Not reported
FACILITY CONTACT TITLE:	Not reported
FACILITY CONTACT PHONE:	Not reported
FACILITY CONTACT PHONE EXT:	Not reported
FACILITY CONTACT EMAIL:	Not reported
OPERATOR NAME:	Not reported
OPERATOR ADDRESS:	Not reported
OPERATOR CITY:	Not reported
OPERATOR STATE:	Not reported
OPERATOR ZIP:	Not reported
OPERATOR CONTACT NAME:	Not reported
OPERATOR CONTACT TITLE:	Not reported
OPERATOR CONTACT PHONE:	Not reported
OPERATOR CONTACT PHONE EXT:	Not reported
OPERATOR CONTACT EMAIL:	Not reported
OPERATOR TYPE:	Not reported
DEVELOPER NAME:	Not reported
DEVELOPER ADDRESS:	Not reported
DEVELOPER CITY:	Not reported
DEVELOPER STATE:	Not reported
DEVELOPER ZIP:	Not reported
DEVELOPER CONTACT NAME:	Not reported
DEVELOPER CONTACT TITLE:	Not reported
CONSTYPE LINEAR UTILITY IND:	Not reported
EMERGENCY PHONE NO:	Not reported
EMERGENCY PHONE EXT:	Not reported
CONSTYPE ABOVE GROUND IND:	Not reported
CONSTYPE BELOW GROUND IND:	Not reported
CONSTYPE CABLE LINE IND:	Not reported
CONSTYPE COMM LINE IND:	Not reported
CONSTYPE COMMERTIAL IND:	Not reported
CONSTYPE ELECTRICAL LINE IND:	Not reported
CONSTYPE GAS LINE IND:	Not reported
CONSTYPE INDUSTRIAL IND:	Not reported
CONSTYPE OTHER DESRIPTION:	Not reported

VALVOLINE LLC (Continued) **U001564997**

CONSTYPE OTHER IND:	Not reported
CONSTYPE RECONS IND:	Not reported
CONSTYPE RESIDENTIAL IND:	Not reported
CONSTYPE TRANSPORT IND:	Not reported
CONSTYPE UTILITY DESCRIPTION:	Not reported
CONSTYPE UTILITY IND:	Not reported
CONSTYPE WATER SEWER IND:	Not reported
DIR DISCHARGE USWATER IND:	Not reported
RECEIVING WATER NAME:	Not reported
CERTIFIER NAME:	Not reported
CERTIFIER TITLE:	Not reported
CERTIFICATION DATE:	Not reported
PRIMARY SIC:	Not reported
SECONDARY SIC:	Not reported
TERTIARY SIC:	Not reported

WDS:

Facility ID:	4 19I007332
Facility Type:	Not reported
Facility Status:	Active - Any facility with a continuous or seasonal discharge that is under Waste Discharge Requirements.
NPDES Number:	CAS000001 The 1st 2 characters designate the state. The remaining 7 are assigned by the Regional Board
Subregion:	4
Facility Telephone:	Not reported
Facility Contact:	Not reported
Agency Name:	VALVOLINE COMPANY
Agency Address:	Not reported
Agency City,St,Zip:	0
Agency Contact:	Not reported
Agency Telephone:	Not reported
Agency Type:	Not reported
SIC Code:	0
SIC Code 2:	Not reported
Primary Waste Type:	Not reported
Primary Waste:	Not reported
Waste Type2:	Not reported
Waste2:	Not reported
Primary Waste Type:	Not reported
Secondary Waste:	Not reported
Secondary Waste Type:	Not reported
Design Flow:	0
Baseline Flow:	0
Reclamation:	Not reported
POTW:	Not reported
Treat To Water:	Minor Threat to Water Quality. A violation of a regional board order should cause a relatively minor impairment of beneficial uses compared to a major or minor threat. Not: All nurds without a TTWQ will be considered a minor threat to water quality unless coded at a higher Level. A Zero (0) may be used to code those NURDS that are found to represent no threat to water quality.
Complexity:	Category C - Facilities having no waste treatment systems, such as cooling water dischargers or thosewho must comply through best management practices, facilities with passive waste treatment and disposal systems, such as septic systems with subsurface disposal, or dischargers having waste storage systems with land disposal such as dairy waste ponds.

VALVOLINE LLC (Continued) **U001564997**

CIWQS:

Agency:	Valvoline LLC
Agency Address:	PO Box 14000, Lexington, KY 40512
Place/Project Type:	Industrial - Lubricating Oils and Greases
SIC/NAICS:	2992
Region:	4
Program:	INDSTW
Regulatory Measure Status:	Active
Regulatory Measure Type:	Storm water industrial
Order Number:	2014-0057-DWQ
WDID:	4 19I007332
NPDES Number:	CAS000001
Adoption Date:	Not reported
Effective Date:	07/02/1993
Termination Date:	Not reported
Expiration/Review Date:	Not reported
Design Flow:	Not reported
Major/Minor:	Not reported
Complexity:	Not reported
TTWQ:	Not reported
Enforcement Actions within 5 years:	0
Violations within 5 years:	0
Latitude:	33.95381
Longitude:	-118.06181

Z153 **BAR GLO WELDING/SWINNEY ELECTR** **CA HIST UST** **U001565004**
SSE **13040 LOS NIETOS RD** **N/A**
1/8-1/4 **SANTA FE SPRINGS, CA 90670**
0.234 mi.
1238 ft. **Site 1 of 3 in cluster Z**

Relative:
Higher

Actual:
161 ft.

HIST UST:

File Number:	00027EBA
URL:	http://geotracker.waterboards.ca.gov/ustpdfs/pdf/00027EBA.pdf
Region:	STATE
Facility ID:	00000007845
Facility Type:	Other
Other Type:	WELDING SHOP & 2 ELE
Contact Name:	BAR GLO-RALPH BROWN SWINNEY EL
Telephone:	2139449876
Owner Name:	RALPH BROWN, ROBERT BROWN, GLE
Owner Address:	13040 LOS NIETOS RD.
Owner City,St,Zip:	SANTA FE SPRINGS, CA 90670
Total Tanks:	0001
Tank Num:	001
Container Num:	#1
Year Installed:	1979
Tank Capacity:	00003000
Tank Used for:	PRODUCT
Type of Fuel:	PREMIUM
Container Construction Thickness:	1/4
Leak Detection:	Stock Inventor

Click here for Geo Tracker PDF:

Z154 **BROWN/BROWN/SWINNEY/HUMPHRIES** **CA SWEEPS UST** **S101583582**
SSE **13040 E LOS NIETOS RD** **CA FID UST** **N/A**
1/8-1/4 **SANTA FE SPRINGS, CA 90670** **CA LOS ANGELES CO. HMS**
0.234 mi.
1238 ft. **Site 2 of 3 in cluster Z**

Relative:
Higher

Actual:
161 ft.

SWEEPS UST:

Status:	Active
Comp Number:	10458
Number:	9
Board Of Equalization:	Not reported
Referral Date:	06-30-89
Action Date:	Not reported
Created Date:	06-30-89
Owner Tank Id:	Not reported
SWRCB Tank Id:	Not reported
Tank Status:	Not reported
Capacity:	Not reported
Active Date:	Not reported
Tank Use:	Not reported
STG:	Not reported
Content:	Not reported
Number Of Tanks:	Not reported

CA FID UST:

Facility ID:	19004680
Regulated By:	UTNKA
Regulated ID:	00007845
Cortese Code:	Not reported
SIC Code:	Not reported
Facility Phone:	8180000000
Mail To:	Not reported
Mailing Address:	13040 E LOS NIETOS RD
Mailing Address 2:	Not reported
Mailing City,St,Zip:	SANTE FE SPRINGS
Contact:	Not reported
Contact Phone:	Not reported
DUNs Number:	Not reported
NPDES Number:	Not reported
EPA ID:	Not reported
Comments:	Not reported
Status:	Active

LOS ANGELES CO. HMS:

Region:	LA
Permit Category:	T
Facility Id:	010525-010458
Facility Type:	0
Facility Status:	Closed
Area:	1H
Permit Number:	00001908T
Permit Status:	Closed

AA155 **KUDCO DIVERSIFIED INC** **CA HIST UST** **S113743796**
SSE **10142 S SHOEMAKER AVE** **CA LOS ANGELES CO. HMS** **N/A**
1/8-1/4 **SANTA FE SPRINGS, CA 90670**
0.240 mi.
1265 ft. **Site 1 of 2 in cluster AA**

Relative:
Higher

Actual:
162 ft.

HIST UST:

File Number:	000273F4
URL:	http://geotracker.waterboards.ca.gov/ustpdfs/pdf/000273F4.pdf
Region:	Not reported
Facility ID:	Not reported
Facility Type:	Not reported
Other Type:	Not reported
Contact Name:	Not reported
Telephone:	Not reported
Owner Name:	Not reported
Owner Address:	Not reported
Owner City,St,Zip:	Not reported
Total Tanks:	Not reported
Tank Num:	Not reported
Container Num:	Not reported
Year Installed:	Not reported
Tank Capacity:	Not reported
Tank Used for:	Not reported
Type of Fuel:	Not reported
Container Construction Thickness:	Not reported
Leak Detection:	Not reported

Click here for Geo Tracker PDF:

LOS ANGELES CO. HMS:

Region:	LA
Permit Category:	T
Facility Id:	010608-010546
Facility Type:	0
Facility Status:	Closed
Area:	1H
Permit Number:	00002010T
Permit Status:	Closed

AA156 **KUDCO DIVERSIFIED, INC.** **CA HIST UST** **U001565062**
SSE **10142 SHOEMAKER AVE** **N/A**
1/8-1/4 **SANTA FE SPRINGS, CA 90670**
0.240 mi.
1265 ft. **Site 2 of 2 in cluster AA**

Relative:
Higher

Actual:
162 ft.

HIST UST:

File Number:	Not reported
URL:	Not reported
Region:	STATE
Facility ID:	00000065351
Facility Type:	Other
Other Type:	CONTRACTOR-SIGNS
Contact Name:	JOEL I. KUDLER
Telephone:	2139411233
Owner Name:	KUDCO DIVERSIFIED, INC.
Owner Address:	10142 SHOEMAKER AVENUE
Owner City,St,Zip:	SANTA FE SPRINGS, CA 90670

KUDCO DIVERSIFIED, INC. (Continued) **U001565062**

Total Tanks:	0002
Tank Num:	001
Container Num:	#1
Year Installed:	1968
Tank Capacity:	00001000
Tank Used for:	PRODUCT
Type of Fuel:	REGULAR
Container Construction Thickness:	Not reported
Leak Detection:	None
Tank Num:	002
Container Num:	#2
Year Installed:	1968
Tank Capacity:	00001000
Tank Used for:	PRODUCT
Type of Fuel:	REGULAR
Container Construction Thickness:	Not reported
Leak Detection:	None

AB157 **TROJAN BATTERY CO. - ANN STREET FAC** **CA ENVIROSTOR** **S105648230**
North **9440 ANN STREET** **CA CHMIRS** **N/A**
1/8-1/4 **SANTA FE SPRINGS, CA 90670** **CA EMI**
0.240 mi. **CA NPDES**
1267 ft. **Site 1 of 5 in cluster AB** **CA WDS**
CA CIWQS

Relative:
Lower

Actual:
147 ft.

ENVIROSTOR:

Facility ID:	71002167
Status:	No Further Action
Status Date:	11/30/2010
Site Code:	300451
Site Type:	Tiered Permit
Site Type Detailed:	Tiered Permit
Acres:	0
NPL:	NO
Regulatory Agencies:	NONE SPECIFIED
Lead Agency:	NONE SPECIFIED
Program Manager:	Not reported
Supervisor:	Robert Senga
Division Branch:	Cleanup Chatsworth
Assembly:	57
Senate:	32
Special Program:	Not reported
Restricted Use:	NO
Site Mgmt Req:	NONE SPECIFIED
Funding:	Not reported
Latitude:	33.95464
Longitude:	-118.0563
APN:	NONE SPECIFIED
Past Use:	NONE SPECIFIED
Potential COC:	NONE SPECIFIED
Confirmed COC:	NONE SPECIFIED
Potential Description:	NONE SPECIFIED
Alias Name:	CAD008274375
Alias Type:	EPA Identification Number
Alias Name:	300451
Alias Type:	Project Code (Site Code)

TROJAN BATTERY CO. - ANN STREET FAC (Continued) **S105648230**

Alias Name: 71002167
Alias Type: Envirostor ID Number

Completed Info:
Completed Area Name: PROJECT WIDE
Completed Sub Area Name: Not reported
Completed Document Type: No Further Action Letter
Completed Date: 03/07/2007
Comments: Not reported

Completed Area Name: PROJECT WIDE
Completed Sub Area Name: Not reported
Completed Document Type: Consent Agreement
Completed Date: 06/30/2005
Comments: Not reported

Completed Area Name: PROJECT WIDE
Completed Sub Area Name: Not reported
Completed Document Type: Site Inspections/Visit (Non LUR)
Completed Date: 01/19/2006
Comments: Not reported

Completed Area Name: PROJECT WIDE
Completed Sub Area Name: Not reported
Completed Document Type: Risk Assessment Workplan
Completed Date: 03/07/2007
Comments: Not reported

Completed Area Name: PROJECT WIDE
Completed Sub Area Name: Not reported
Completed Document Type: Phase 1
Completed Date: 12/15/2004
Comments: Not reported

Completed Area Name: PROJECT WIDE
Completed Sub Area Name: Not reported
Completed Document Type: Preliminary Endangerment Assessment Workplan
Completed Date: 11/22/2005
Comments: Not reported

Completed Area Name: PROJECT WIDE
Completed Sub Area Name: Not reported
Completed Document Type: Preliminary Endangerment Assessment Report
Completed Date: 03/07/2007
Comments: Not reported

Completed Area Name: PROJECT WIDE
Completed Sub Area Name: Not reported
Completed Document Type: Corrective Action Completion Determination
Completed Date: 03/07/2007
Comments: Not reported

Completed Area Name: PROJECT WIDE
Completed Sub Area Name: Not reported
Completed Document Type: Phase I Verification
Completed Date: 12/15/2004
Comments: Inspection report sent on 12/15/2004

TROJAN BATTERY CO. - ANN STREET FAC (Continued) **S105648230**

Completed Area Name:	PROJECT WIDE
Completed Sub Area Name:	Not reported
Completed Document Type:	Oversight
Completed Date:	05/06/2008
Comments:	Not reported
Future Area Name:	Not reported
Future Sub Area Name:	Not reported
Future Document Type:	Not reported
Future Due Date:	Not reported
Schedule Area Name:	Not reported
Schedule Sub Area Name:	Not reported
Schedule Document Type:	Not reported
Schedule Due Date:	Not reported
Schedule Revised Date:	Not reported

CHMIRS:

OES Incident Number:	7-4796
OES notification:	12/03/1997
OES Date:	Not reported
OES Time:	Not reported
Date Completed:	**Not reported**
Property Use:	Not reported
Agency Id Number:	Not reported
Agency Incident Number:	Not reported
Time Notified:	Not reported
Time Completed:	Not reported
Surrounding Area:	Not reported
Estimated Temperature:	Not reported
Property Management:	Not reported
More Than Two Substances Involved?:	Not reported
Resp Agncy Personel # Of Decontaminated:	Not reported
Responding Agency Personel # Of Injuries:	Not reported
Responding Agency Personel # Of Fatalities:	Not reported
Others Number Of Decontaminated:	Not reported
Others Number Of Injuries:	Not reported
Others Number Of Fatalities:	Not reported
Vehicle Make/year:	Not reported
Vehicle License Number:	Not reported
Vehicle State:	Not reported
Vehicle Id Number:	Not reported
CA DOT PUC/ICC Number:	Not reported
Company Name:	Not reported
Reporting Officer Name/ID:	Not reported
Report Date:	Not reported
Facility Telephone:	Not reported
Waterway Involved:	No
Waterway:	Not reported
Spill Site:	Not reported
Cleanup By:	Reporting Party
Containment:	Not reported
What Happened:	Not reported
Type:	Not reported
Measure:	Not reported
Other:	Not reported
Date/Time:	Not reported
Year:	1997

TROJAN BATTERY CO. - ANN STREET FAC (Continued) **S105648230**

Agency:	Trojan Battery Co
Incident Date:	12/3/199712:00:00 AM
Admin Agency:	Santa Fe Springs Fire Department
Amount:	Not reported
Contained:	Yes
Site Type:	Industrial Plant
E Date:	Not reported
Substance:	Lead
Gallons:	0.000000
Pounds:	6000
Unknown:	0
Substance #2:	Not reported
Substance #3:	Not reported
Evacuations:	0
Number of Injuries:	0
Number of Fatalities:	0
#1 Pipeline:	Not reported
#2 Pipeline:	Not reported
#3 Pipeline:	Not reported
#1 Vessel >= 300 Tons:	Not reported
#2 Vessel >= 300 Tons:	Not reported
#3 Vessel >= 300 Tons:	Not reported
Evacs:	Not reported
Injuries:	Not reported
Fatals:	Not reported
Comments:	Not reported
Description:	Pipe on bottom of lead pot broke spilling contents onto 3yrds of concrete flooring of plant. Not reported

EMI:

Year:	1990
County Code:	19
Air Basin:	SC
Facility ID:	21872
Air District Name:	SC
SIC Code:	0
Air District Name:	SOUTH COAST AQMD
Community Health Air Pollution Info System:	Not reported
Consolidated Emission Reporting Rule:	Not reported
Total Organic Hydrocarbon Gases Tons/Yr:	0
Reactive Organic Gases Tons/Yr:	0
Carbon Monoxide Emissions Tons/Yr:	1
NOX - Oxides of Nitrogen Tons/Yr:	3
SOX - Oxides of Sulphur Tons/Yr:	0
Particulate Matter Tons/Yr:	0
Part. Matter 10 Micrometers and Smllr Tons/Yr:	0

Year:	1996
County Code:	19
Air Basin:	SC
Facility ID:	21872
Air District Name:	SC
SIC Code:	3691
Air District Name:	SOUTH COAST AQMD
Community Health Air Pollution Info System:	Not reported
Consolidated Emission Reporting Rule:	Not reported

TROJAN BATTERY CO. - ANN STREET FAC (Continued) **S105648230**

Total Organic Hydrocarbon Gases Tons/Yr:	1
Reactive Organic Gases Tons/Yr:	0
Carbon Monoxide Emissions Tons/Yr:	2
NOX - Oxides of Nitrogen Tons/Yr:	6
SOX - Oxides of Sulphur Tons/Yr:	0
Particulate Matter Tons/Yr:	0
Part. Matter 10 Micrometers and Smllr Tons/Yr:	0

Year:	1997
County Code:	19
Air Basin:	SC
Facility ID:	21872
Air District Name:	SC
SIC Code:	3691
Air District Name:	SOUTH COAST AQMD
Community Health Air Pollution Info System:	Not reported
Consolidated Emission Reporting Rule:	Not reported
Total Organic Hydrocarbon Gases Tons/Yr:	0
Reactive Organic Gases Tons/Yr:	0
Carbon Monoxide Emissions Tons/Yr:	1
NOX - Oxides of Nitrogen Tons/Yr:	3
SOX - Oxides of Sulphur Tons/Yr:	0
Particulate Matter Tons/Yr:	0
Part. Matter 10 Micrometers and Smllr Tons/Yr:	0

Year:	1998
County Code:	19
Air Basin:	SC
Facility ID:	21872
Air District Name:	SC
SIC Code:	3691
Air District Name:	SOUTH COAST AQMD
Community Health Air Pollution Info System:	Not reported
Consolidated Emission Reporting Rule:	Not reported
Total Organic Hydrocarbon Gases Tons/Yr:	0
Reactive Organic Gases Tons/Yr:	0
Carbon Monoxide Emissions Tons/Yr:	1
NOX - Oxides of Nitrogen Tons/Yr:	3
SOX - Oxides of Sulphur Tons/Yr:	0
Particulate Matter Tons/Yr:	0
Part. Matter 10 Micrometers and Smllr Tons/Yr:	0

Year:	1999
County Code:	19
Air Basin:	SC
Facility ID:	21872
Air District Name:	SC
SIC Code:	3691
Air District Name:	SOUTH COAST AQMD
Community Health Air Pollution Info System:	Not reported
Consolidated Emission Reporting Rule:	Not reported
Total Organic Hydrocarbon Gases Tons/Yr:	0
Reactive Organic Gases Tons/Yr:	0
Carbon Monoxide Emissions Tons/Yr:	1
NOX - Oxides of Nitrogen Tons/Yr:	3
SOX - Oxides of Sulphur Tons/Yr:	0
Particulate Matter Tons/Yr:	0

TROJAN BATTERY CO. - ANN STREET FAC (Continued) **S105648230**

Part. Matter 10 Micrometers and Smllr Tons/Yr:0

Year:	2000
County Code:	19
Air Basin:	SC
Facility ID:	21872
Air District Name:	SC
SIC Code:	3691
Air District Name:	SOUTH COAST AQMD
Community Health Air Pollution Info System:	Not reported
Consolidated Emission Reporting Rule:	Not reported
Total Organic Hydrocarbon Gases Tons/Yr:	0
Reactive Organic Gases Tons/Yr:	0
Carbon Monoxide Emissions Tons/Yr:	1
NOX - Oxides of Nitrogen Tons/Yr:	3
SOX - Oxides of Sulphur Tons/Yr:	0
Particulate Matter Tons/Yr:	0
Part. Matter 10 Micrometers and Smllr Tons/Yr:	0

Year:	2001
County Code:	19
Air Basin:	SC
Facility ID:	21872
Air District Name:	SC
SIC Code:	3691
Air District Name:	SOUTH COAST AQMD
Community Health Air Pollution Info System:	Not reported
Consolidated Emission Reporting Rule:	Not reported
Total Organic Hydrocarbon Gases Tons/Yr:	0
Reactive Organic Gases Tons/Yr:	0
Carbon Monoxide Emissions Tons/Yr:	1
NOX - Oxides of Nitrogen Tons/Yr:	3
SOX - Oxides of Sulphur Tons/Yr:	0
Particulate Matter Tons/Yr:	0
Part. Matter 10 Micrometers and Smllr Tons/Yr:	0

Year:	2002
County Code:	19
Air Basin:	SC
Facility ID:	21872
Air District Name:	SC
SIC Code:	3691
Air District Name:	SOUTH COAST AQMD
Community Health Air Pollution Info System:	Not reported
Consolidated Emission Reporting Rule:	Not reported
Total Organic Hydrocarbon Gases Tons/Yr:	0
Reactive Organic Gases Tons/Yr:	0
Carbon Monoxide Emissions Tons/Yr:	1
NOX - Oxides of Nitrogen Tons/Yr:	3
SOX - Oxides of Sulphur Tons/Yr:	0
Particulate Matter Tons/Yr:	0
Part. Matter 10 Micrometers and Smllr Tons/Yr:	0

Year:	2003
County Code:	19
Air Basin:	SC
Facility ID:	21872

TROJAN BATTERY CO. - ANN STREET FAC (Continued) **S105648230**

Air District Name:	SC
SIC Code:	3691
Air District Name:	SOUTH COAST AQMD
Community Health Air Pollution Info System:	Not reported
Consolidated Emission Reporting Rule:	Not reported
Total Organic Hydrocarbon Gases Tons/Yr:	0
Reactive Organic Gases Tons/Yr:	0
Carbon Monoxide Emissions Tons/Yr:	1
NOX - Oxides of Nitrogen Tons/Yr:	3
SOX - Oxides of Sulphur Tons/Yr:	0
Particulate Matter Tons/Yr:	0
Part. Matter 10 Micrometers and Smllr Tons/Yr:	0

Year:	2004
County Code:	19
Air Basin:	SC
Facility ID:	21872
Air District Name:	SC
SIC Code:	3691
Air District Name:	SOUTH COAST AQMD
Community Health Air Pollution Info System:	Not reported
Consolidated Emission Reporting Rule:	Not reported
Total Organic Hydrocarbon Gases Tons/Yr:	0.445
Reactive Organic Gases Tons/Yr:	0.19
Carbon Monoxide Emissions Tons/Yr:	0.938
NOX - Oxides of Nitrogen Tons/Yr:	3.49
SOX - Oxides of Sulphur Tons/Yr:	0.0223
Particulate Matter Tons/Yr:	0.22995222
Part. Matter 10 Micrometers and Smllr Tons/Yr:	0.21

Year:	2005
County Code:	19
Air Basin:	SC
Facility ID:	21872
Air District Name:	SC
SIC Code:	3691
Air District Name:	SOUTH COAST AQMD
Community Health Air Pollution Info System:	Not reported
Consolidated Emission Reporting Rule:	Not reported
Total Organic Hydrocarbon Gases Tons/Yr:	.268
Reactive Organic Gases Tons/Yr:	.1170897
Carbon Monoxide Emissions Tons/Yr:	1.18
NOX - Oxides of Nitrogen Tons/Yr:	4.4
SOX - Oxides of Sulphur Tons/Yr:	.0203
Particulate Matter Tons/Yr:	.5834890646
Part. Matter 10 Micrometers and Smllr Tons/Yr:	.4431267230804

Year:	2006
County Code:	19
Air Basin:	SC
Facility ID:	21872
Air District Name:	SC
SIC Code:	3691
Air District Name:	SOUTH COAST AQMD
Community Health Air Pollution Info System:	Not reported
Consolidated Emission Reporting Rule:	Not reported
Total Organic Hydrocarbon Gases Tons/Yr:	.5462315512123251714

TROJAN BATTERY CO. - ANN STREET FAC (Continued) **S105648230**

Reactive Organic Gases Tons/Yr:	.233
Carbon Monoxide Emissions Tons/Yr:	1.094
NOX - Oxides of Nitrogen Tons/Yr:	2.693
SOX - Oxides of Sulphur Tons/Yr:	.019
Particulate Matter Tons/Yr:	.561
Part. Matter 10 Micrometers and Smllr Tons/Yr:	.399135

Year:	2007
County Code:	19
Air Basin:	SC
Facility ID:	21872
Air District Name:	SC
SIC Code:	3691
Air District Name:	SOUTH COAST AQMD
Community Health Air Pollution Info System:	Not reported
Consolidated Emission Reporting Rule:	Not reported
Total Organic Hydrocarbon Gases Tons/Yr:	.5462315512123251714
Reactive Organic Gases Tons/Yr:	.233
Carbon Monoxide Emissions Tons/Yr:	1.094
NOX - Oxides of Nitrogen Tons/Yr:	2.693
SOX - Oxides of Sulphur Tons/Yr:	.019
Particulate Matter Tons/Yr:	.561
Part. Matter 10 Micrometers and Smllr Tons/Yr:	.399135

Year:	2008
County Code:	19
Air Basin:	SC
Facility ID:	21872
Air District Name:	SC
SIC Code:	3691
Air District Name:	SOUTH COAST AQMD
Community Health Air Pollution Info System:	Not reported
Consolidated Emission Reporting Rule:	Not reported
Total Organic Hydrocarbon Gases Tons/Yr:	.5516273013340750662
Reactive Organic Gases Tons/Yr:	.23554
Carbon Monoxide Emissions Tons/Yr:	1.11
NOX - Oxides of Nitrogen Tons/Yr:	2.77
SOX - Oxides of Sulphur Tons/Yr:	.01
Particulate Matter Tons/Yr:	.480014304
Part. Matter 10 Micrometers and Smllr Tons/Yr:	.373508210496

Year:	2009
County Code:	19
Air Basin:	SC
Facility ID:	21872
Air District Name:	SC
SIC Code:	3691
Air District Name:	SOUTH COAST AQMD
Community Health Air Pollution Info System:	Not reported
Consolidated Emission Reporting Rule:	Not reported
Total Organic Hydrocarbon Gases Tons/Yr:	0.48057092994610701
Reactive Organic Gases Tons/Yr:	0.20554
Carbon Monoxide Emissions Tons/Yr:	0.98999999999999999
NOX - Oxides of Nitrogen Tons/Yr:	2.3799999999999999
SOX - Oxides of Sulphur Tons/Yr:	0.01
Particulate Matter Tons/Yr:	0.46000000000000002
Part. Matter 10 Micrometers and Smllr Tons/Yr:	0.45000000000000001

TROJAN BATTERY CO. - ANN STREET FAC (Continued) **S105648230**

Year:	2010
County Code:	19
Air Basin:	SC
Facility ID:	21872
Air District Name:	SC
SIC Code:	3691
Air District Name:	SOUTH COAST AQMD
Community Health Air Pollution Info System:	Not reported
Consolidated Emission Reporting Rule:	Not reported
Total Organic Hydrocarbon Gases Tons/Yr:	0.556624932788362
Reactive Organic Gases Tons/Yr:	0.23765
Carbon Monoxide Emissions Tons/Yr:	1.1105499999999999
NOX - Oxides of Nitrogen Tons/Yr:	2.6637300000000002
SOX - Oxides of Sulphur Tons/Yr:	1.9029999999999998E-2
Particulate Matter Tons/Yr:	0.48875999999999997
Part. Matter 10 Micrometers and Smllr Tons/Yr:	0.4787284

Year:	2011
County Code:	19
Air Basin:	SC
Facility ID:	21872
Air District Name:	SC
SIC Code:	3691
Air District Name:	SOUTH COAST AQMD
Community Health Air Pollution Info System:	Not reported
Consolidated Emission Reporting Rule:	Not reported
Total Organic Hydrocarbon Gases Tons/Yr:	0.55281157419
Reactive Organic Gases Tons/Yr:	0.23604
Carbon Monoxide Emissions Tons/Yr:	1.1025
NOX - Oxides of Nitrogen Tons/Yr:	2.64442
SOX - Oxides of Sulphur Tons/Yr:	0.0189
Particulate Matter Tons/Yr:	0.4869350064
Part. Matter 10 Micrometers and Smllr Tons/Yr:	0.47690760614

Year:	2012
County Code:	19
Air Basin:	SC
Facility ID:	21872
Air District Name:	SC
SIC Code:	3691
Air District Name:	SOUTH COAST AQMD
Community Health Air Pollution Info System:	Not reported
Consolidated Emission Reporting Rule:	Not reported
Total Organic Hydrocarbon Gases Tons/Yr:	0.55761972199
Reactive Organic Gases Tons/Yr:	0.23807
Carbon Monoxide Emissions Tons/Yr:	1.11265
NOX - Oxides of Nitrogen Tons/Yr:	2.66877
SOX - Oxides of Sulphur Tons/Yr:	0.01907
Particulate Matter Tons/Yr:	0.5043762
Part. Matter 10 Micrometers and Smllr Tons/Yr:	0.493737952

Year:	2013
County Code:	19
Air Basin:	SC
Facility ID:	21872
Air District Name:	SC
SIC Code:	3691

TROJAN BATTERY CO. - ANN STREET FAC (Continued) **S105648230**

Air District Name:	SOUTH COAST AQMD
Community Health Air Pollution Info System:	Not reported
Consolidated Emission Reporting Rule:	Not reported
Total Organic Hydrocarbon Gases Tons/Yr:	0.55212469593
Reactive Organic Gases Tons/Yr:	0.23575
Carbon Monoxide Emissions Tons/Yr:	1.10108
NOX - Oxides of Nitrogen Tons/Yr:	1.2609
SOX - Oxides of Sulphur Tons/Yr:	0.01887
Particulate Matter Tons/Yr:	0.493526
Part. Matter 10 Micrometers and Smllr Tons/Yr:	0.398627224

Year:	2014
County Code:	19
Air Basin:	SC
Facility ID:	21872
Air District Name:	SC
SIC Code:	3691
Air District Name:	SOUTH COAST AQMD
Community Health Air Pollution Info System:	Not reported
Consolidated Emission Reporting Rule:	Not reported
Total Organic Hydrocarbon Gases Tons/Yr:	1.59798921
Reactive Organic Gases Tons/Yr:	1.3001
Carbon Monoxide Emissions Tons/Yr:	0.90055
NOX - Oxides of Nitrogen Tons/Yr:	3.16709
SOX - Oxides of Sulphur Tons/Yr:	0.02826
Particulate Matter Tons/Yr:	0.80968
Part. Matter 10 Micrometers and Smllr Tons/Yr:	0.5960197

Year:	2015
County Code:	19
Air Basin:	SC
Facility ID:	21872
Air District Name:	SC
SIC Code:	3691
Air District Name:	SOUTH COAST AQMD
Community Health Air Pollution Info System:	Not reported
Consolidated Emission Reporting Rule:	Not reported
Total Organic Hydrocarbon Gases Tons/Yr:	2.4608076545
Reactive Organic Gases Tons/Yr:	2.15819137
Carbon Monoxide Emissions Tons/Yr:	0.91568061
NOX - Oxides of Nitrogen Tons/Yr:	3.22890272
SOX - Oxides of Sulphur Tons/Yr:	0.028869114
Particulate Matter Tons/Yr:	3.359439412
Part. Matter 10 Micrometers and Smllr Tons/Yr:	3.1276067946

NPDES:

Npdes Number:	CAS000001
Facility Status:	Active
Agency Id:	0
Region:	4
Regulatory Measure Id:	438867
Order No:	97-03-DWQ
Regulatory Measure Type:	Enrollee
Place Id:	Not reported
WDID:	4 19I024325
Program Type:	Industrial
Adoption Date Of Regulatory Measure:	Not reported

TROJAN BATTERY CO. - ANN STREET FAC (Continued) **S105648230**

Effective Date Of Regulatory Measure:	06/21/2013
Expiration Date Of Regulatory Measure:	Not reported
Termination Date Of Regulatory Measure:	Not reported
Discharge Name:	Trojan Battery Company
Discharge Address:	12380 Clark Street
Discharge City:	Santa Fe Springs
Discharge State:	California
Discharge Zip:	90670
RECEIVED DATE:	Not reported
PROCESSED DATE:	Not reported
STATUS CODE NAME:	Not reported
STATUS DATE:	Not reported
PLACE SIZE:	Not reported
PLACE SIZE UNIT:	Not reported
FACILITY CONTACT NAME:	Not reported
FACILITY CONTACT TITLE:	Not reported
FACILITY CONTACT PHONE:	Not reported
FACILITY CONTACT PHONE EXT:	Not reported
FACILITY CONTACT EMAIL:	Not reported
OPERATOR NAME:	Not reported
OPERATOR ADDRESS:	Not reported
OPERATOR CITY:	Not reported
OPERATOR STATE:	Not reported
OPERATOR ZIP:	Not reported
OPERATOR CONTACT NAME:	Not reported
OPERATOR CONTACT TITLE:	Not reported
OPERATOR CONTACT PHONE:	Not reported
OPERATOR CONTACT PHONE EXT:	Not reported
OPERATOR CONTACT EMAIL:	Not reported
OPERATOR TYPE:	Not reported
DEVELOPER NAME:	Not reported
DEVELOPER ADDRESS:	Not reported
DEVELOPER CITY:	Not reported
DEVELOPER STATE:	Not reported
DEVELOPER ZIP:	Not reported
DEVELOPER CONTACT NAME:	Not reported
DEVELOPER CONTACT TITLE:	Not reported
CONSTYPE LINEAR UTILITY IND:	Not reported
EMERGENCY PHONE NO:	Not reported
EMERGENCY PHONE EXT:	Not reported
CONSTYPE ABOVE GROUND IND:	Not reported
CONSTYPE BELOW GROUND IND:	Not reported
CONSTYPE CABLE LINE IND:	Not reported
CONSTYPE COMM LINE IND:	Not reported
CONSTYPE COMMERTIAL IND:	Not reported
CONSTYPE ELECTRICAL LINE IND:	Not reported
CONSTYPE GAS LINE IND:	Not reported
CONSTYPE INDUSTRIAL IND:	Not reported
CONSTYPE OTHER DESRIPTION:	Not reported
CONSTYPE OTHER IND:	Not reported
CONSTYPE RECONS IND:	Not reported
CONSTYPE RESIDENTIAL IND:	Not reported
CONSTYPE TRANSPORT IND:	Not reported
CONSTYPE UTILITY DESCRIPTION:	Not reported
CONSTYPE UTILITY IND:	Not reported
CONSTYPE WATER SEWER IND:	Not reported
DIR DISCHARGE USWATER IND:	Not reported

TROJAN BATTERY CO. - ANN STREET FAC (Continued) **S105648230**

RECEIVING WATER NAME:	Not reported
CERTIFIER NAME:	Not reported
CERTIFIER TITLE:	Not reported
CERTIFICATION DATE:	Not reported
PRIMARY SIC:	Not reported
SECONDARY SIC:	Not reported
TERTIARY SIC:	Not reported
Npdes Number:	Not reported
Facility Status:	Not reported
Agency Id:	Not reported
Region:	4
Regulatory Measure Id:	438867
Order No:	Not reported
Regulatory Measure Type:	Industrial
Place Id:	Not reported
WDID:	4 19I024325
Program Type:	Not reported
Adoption Date Of Regulatory Measure:	Not reported
Effective Date Of Regulatory Measure:	Not reported
Expiration Date Of Regulatory Measure:	Not reported
Termination Date Of Regulatory Measure:	Not reported
Discharge Name:	Not reported
Discharge Address:	Not reported
Discharge City:	Not reported
Discharge State:	Not reported
Discharge Zip:	Not reported
RECEIVED DATE:	06/21/2013
PROCESSED DATE:	06/21/2013
STATUS CODE NAME:	Active
STATUS DATE:	08/27/2013
PLACE SIZE:	41586
PLACE SIZE UNIT:	SqFt
FACILITY CONTACT NAME:	Ismael Pedroza Jr
FACILITY CONTACT TITLE:	Director EHS
FACILITY CONTACT PHONE:	562-236-3000
FACILITY CONTACT PHONE EXT:	3069
FACILITY CONTACT EMAIL:	ipedroza@trojanbattery.com
OPERATOR NAME:	Trojan Battery Company
OPERATOR ADDRESS:	12380 Clark Street
OPERATOR CITY:	Santa Fe Springs
OPERATOR STATE:	California
OPERATOR ZIP:	90670
OPERATOR CONTACT NAME:	Ismael Pedroza Jr
OPERATOR CONTACT TITLE:	Director of EHS
OPERATOR CONTACT PHONE:	562-236-3000
OPERATOR CONTACT PHONE EXT:	3069
OPERATOR CONTACT EMAIL:	ipedroza@trojanbattery.com
OPERATOR TYPE:	Private Business
DEVELOPER NAME:	Not reported
DEVELOPER ADDRESS:	Not reported
DEVELOPER CITY:	Not reported
DEVELOPER STATE:	California
DEVELOPER ZIP:	Not reported
DEVELOPER CONTACT NAME:	Not reported
DEVELOPER CONTACT TITLE:	Not reported
CONSTYPE LINEAR UTILITY IND:	Not reported

TROJAN BATTERY CO. - ANN STREET FAC (Continued) **S105648230**

EMERGENCY PHONE NO:	562-665-8298
EMERGENCY PHONE EXT:	Not reported
CONSTYPE ABOVE GROUND IND:	Not reported
CONSTYPE BELOW GROUND IND:	Not reported
CONSTYPE CABLE LINE IND:	Not reported
CONSTYPE COMM LINE IND:	Not reported
CONSTYPE COMMERTIAL IND:	Not reported
CONSTYPE ELECTRICAL LINE IND:	Not reported
CONSTYPE GAS LINE IND:	Not reported
CONSTYPE INDUSTRIAL IND:	Not reported
CONSTYPE OTHER DESRIPTION:	Not reported
CONSTYPE OTHER IND:	Not reported
CONSTYPE RECONS IND:	Not reported
CONSTYPE RESIDENTIAL IND:	Not reported
CONSTYPE TRANSPORT IND:	Not reported
CONSTYPE UTILITY DESCRIPTION:	Not reported
CONSTYPE UTILITY IND:	Not reported
CONSTYPE WATER SEWER IND:	Not reported
DIR DISCHARGE USWATER IND:	N
RECEIVING WATER NAME:	San Gabriel Basin
CERTIFIER NAME:	Ismael Pedroza Jr
CERTIFIER TITLE:	Director of EH&S
CERTIFICATION DATE:	16-JUL-15
PRIMARY SIC:	3691-Storage Batteries
SECONDARY SIC:	Not reported
TERTIARY SIC:	Not reported
Npdes Number:	Not reported
Facility Status:	Not reported
Agency Id:	Not reported
Region:	4
Regulatory Measure Id:	188980
Order No:	Not reported
Regulatory Measure Type:	Industrial
Place Id:	Not reported
WDID:	4 19I002500
Program Type:	Not reported
Adoption Date Of Regulatory Measure:	Not reported
Effective Date Of Regulatory Measure:	Not reported
Expiration Date Of Regulatory Measure:	Not reported
Termination Date Of Regulatory Measure:	Not reported
Discharge Name:	Not reported
Discharge Address:	Not reported
Discharge City:	Not reported
Discharge State:	Not reported
Discharge Zip:	Not reported
RECEIVED DATE:	05/09/2008
PROCESSED DATE:	03/31/1992
STATUS CODE NAME:	Terminated
STATUS DATE:	08/27/2013
PLACE SIZE:	88800
PLACE SIZE UNIT:	SqFt
FACILITY CONTACT NAME:	Ismael Pedroza
FACILITY CONTACT TITLE:	Not reported
FACILITY CONTACT PHONE:	562-236-3069
FACILITY CONTACT PHONE EXT:	Not reported
FACILITY CONTACT EMAIL:	Not reported

TROJAN BATTERY CO. - ANN STREET FAC (Continued) **S105648230**

OPERATOR NAME:	Trojan Battery Co
OPERATOR ADDRESS:	12380 Clark St
OPERATOR CITY:	Santa Fe Springs
OPERATOR STATE:	California
OPERATOR ZIP:	90670
OPERATOR CONTACT NAME:	Ismael Pedroza
OPERATOR CONTACT TITLE:	Not reported
OPERATOR CONTACT PHONE:	562-236-3069
OPERATOR CONTACT PHONE EXT:	Not reported
OPERATOR CONTACT EMAIL:	Not reported
OPERATOR TYPE:	Private Business
DEVELOPER NAME:	Not reported
DEVELOPER ADDRESS:	Not reported
DEVELOPER CITY:	Not reported
DEVELOPER STATE:	California
DEVELOPER ZIP:	Not reported
DEVELOPER CONTACT NAME:	Not reported
DEVELOPER CONTACT TITLE:	Not reported
CONSTYPE LINEAR UTILITY IND:	Not reported
EMERGENCY PHONE NO:	562-946-8381
EMERGENCY PHONE EXT:	Not reported
CONSTYPE ABOVE GROUND IND:	Not reported
CONSTYPE BELOW GROUND IND:	Not reported
CONSTYPE CABLE LINE IND:	Not reported
CONSTYPE COMM LINE IND:	Not reported
CONSTYPE COMMERTIAL IND:	Not reported
CONSTYPE ELECTRICAL LINE IND:	Not reported
CONSTYPE GAS LINE IND:	Not reported
CONSTYPE INDUSTRIAL IND:	Not reported
CONSTYPE OTHER DESRIPTION:	Not reported
CONSTYPE OTHER IND:	Not reported
CONSTYPE RECONS IND:	Not reported
CONSTYPE RESIDENTIAL IND:	Not reported
CONSTYPE TRANSPORT IND:	Not reported
CONSTYPE UTILITY DESCRIPTION:	Not reported
CONSTYPE UTILITY IND:	Not reported
CONSTYPE WATER SEWER IND:	Not reported
DIR DISCHARGE USWATER IND:	Not reported
RECEIVING WATER NAME:	Coyote Creek
CERTIFIER NAME:	Not reported
CERTIFIER TITLE:	Not reported
CERTIFICATION DATE:	Not reported
PRIMARY SIC:	3691-Storage Batteries
SECONDARY SIC:	Not reported
TERTIARY SIC:	Not reported

WDS:

Facility ID:	4 19I002500
Facility Type:	Other - Does not fall into the category of Municipal/Domestic, Industrial, Agricultural or Solid Waste (Class I, II or III)
Facility Status:	Active - Any facility with a continuous or seasonal discharge that is under Waste Discharge Requirements.
NPDES Number:	CAS000001 The 1st 2 characters designate the state. The remaining 7 are assigned by the Regional Board
Subregion:	4
Facility Telephone:	Not reported
Facility Contact:	Not reported

TROJAN BATTERY CO. - ANN STREET FAC (Continued) **S105648230**

Agency Name:	TROJAN BATTERY COMPANY
Agency Address:	Not reported
Agency City,St,Zip:	0
Agency Contact:	Not reported
Agency Telephone:	Not reported
Agency Type:	Not reported
SIC Code:	0
SIC Code 2:	Not reported
Primary Waste Type:	Not reported
Primary Waste:	Not reported
Waste Type2:	Not reported
Waste2:	Not reported
Primary Waste Type:	Not reported
Secondary Waste:	Not reported
Secondary Waste Type:	Not reported
Design Flow:	0
Baseline Flow:	0
Reclamation:	Not reported
POTW:	Not reported
Treat To Water:	Minor Threat to Water Quality. A violation of a regional board order should cause a relatively minor impairment of beneficial uses compared to a major or minor threat. Not: All nurds without a TTWQ will be considered a minor threat to water quality unless coded at a higher Level. A Zero (0) may be used to code those NURDS that are found to represent no threat to water quality.
Complexity:	Category C - Facilities having no waste treatment systems, such as cooling water dischargers or thosewho must comply through best management practices, facilities with passive waste treatment and disposal systems, such as septic systems with subsurface disposal, or dischargers having waste storage systems with land disposal such as dairy waste ponds.

CIWQS:

Agency:	Trojan Battery Co
Agency Address:	12380 Clark St, Santa Fe Springs, CA 90670
Place/Project Type:	Industrial - Storage Batteries
SIC/NAICS:	3691
Region:	4
Program:	INDSTW
Regulatory Measure Status:	Terminated
Regulatory Measure Type:	Storm water industrial
Order Number:	2014-0057-DWQ
WDID:	4 19I002500
NPDES Number:	CAS000001
Adoption Date:	Not reported
Effective Date:	03/31/1992
Termination Date:	Not reported
Expiration/Review Date:	Not reported
Design Flow:	Not reported
Major/Minor:	Not reported
Complexity:	Not reported
TTWQ:	Not reported
Enforcement Actions within 5 years:	0
Violations within 5 years:	0
Latitude:	33.95545
Longitude:	-118.05655

TROJAN BATTERY CO. - ANN STREET FAC (Continued) **S105648230**

Agency:	Trojan Battery Company
Agency Address:	12380 Clark Street, Santa Fe Springs, CA 90670
Place/Project Type:	Industrial - Storage Batteries
SIC/NAICS:	3691
Region:	4
Program:	INDSTW
Regulatory Measure Status:	Active
Regulatory Measure Type:	Storm water industrial
Order Number:	2014-0057-DWQ
WDID:	4 19I024325
NPDES Number:	CAS000001
Adoption Date:	Not reported
Effective Date:	06/21/2013
Termination Date:	Not reported
Expiration/Review Date:	Not reported
Design Flow:	Not reported
Major/Minor:	Not reported
Complexity:	Not reported
TTWQ:	Not reported
Enforcement Actions within 5 years:	1
Violations within 5 years:	1
Latitude:	33.95465
Longitude:	-118.05637

AB158 **TROJAN BATTERY CO** **CA SWEEPS UST** **S106933243**
North **9440 S ANN ST** **N/A**
1/8-1/4 **SANTE FE SPRINGS, CA**
0.240 mi.
1267 ft. **Site 2 of 5 in cluster AB**

Relative: **Lower**
Actual: **147 ft.**

SWEEPS UST:

Status:	Active
Comp Number:	2731
Number:	9
Board Of Equalization:	44-007664
Referral Date:	06-30-89
Action Date:	Not reported
Created Date:	06-30-89
Owner Tank Id:	Not reported
SWRCB Tank Id:	19-000-002731-000001
Tank Status:	A
Capacity:	Not reported
Active Date:	06-30-89
Tank Use:	UNKNOWN
STG:	W
Content:	Not reported
Number Of Tanks:	1

AB159 **TROJAN BATTERY CO LLC** **RCRA-LQG** **1000265385**
North **9440 ANN ST** **TRIS** **90670TRJNB9440A**
1/8-1/4 **SANTA FE SPRINGS, CA 90670** **ICIS**
0.240 mi. **US AIRS**
1267 ft. **Site 3 of 5 in cluster AB** **CA LOS ANGELES CO. HMS**

Relative:
Lower

Actual:
147 ft.

RCRA-LQG:

Date form received by agency:	05/17/2016
Facility name:	TROJAN BATTERY CO - ANN ST
Facility address:	944 ANN ST SANTA FE SPRINGS, CA 90670
EPA ID:	CAD008274375
Mailing address:	CLARK ST SANTA FE SPRINGS, CA 90670
Contact:	ISMAEL I PEDROZA JR
Contact address:	CLARK ST SANTA FE SPRINGS, CA 90670
Contact country:	US
Contact telephone:	562-236-3069
Contact email:	IPEDROZA@TROJANBATTERY.COM
EPA Region:	09
Land type:	Private
Classification:	Large Quantity Generator
Description:	Handler: generates 1,000 kg or more of hazardous waste during any calendar month; or generates more than 1 kg of acutely hazardous waste during any calendar month; or generates more than 100 kg of any residue or contaminated soil, waste or other debris resulting from the cleanup of a spill, into or on any land or water, of acutely hazardous waste during any calendar month; or generates 1 kg or less of acutely hazardous waste during any calendar month, and accumulates more than 1 kg of acutely hazardous waste at any time; or generates 100 kg or less of any residue or contaminated soil, waste or other debris resulting from the cleanup of a spill, into or on any land or water, of acutely hazardous waste during any calendar month, and accumulates more than 100 kg of that material at any time

Owner/Operator Summary:

Owner/operator name:	TROJAN BATTERY CO INC
Owner/operator address:	Not reported Not reported
Owner/operator country:	Not reported
Owner/operator telephone:	Not reported
Owner/operator email:	Not reported
Owner/operator fax:	Not reported
Owner/operator extension:	Not reported
Legal status:	Private
Owner/Operator Type:	Operator
Owner/Op start date:	07/01/1968
Owner/Op end date:	Not reported

Owner/operator name:	TROJAN BATTERY CO INC
Owner/operator address:	CLARK ST SANTA FE SPRINGS, CA 90670
Owner/operator country:	US
Owner/operator telephone:	562-946-9381
Owner/operator email:	Not reported
Owner/operator fax:	Not reported
Owner/operator extension:	Not reported
Legal status:	Private

TROJAN BATTERY CO LLC (Continued) **1000265385**

Owner/Operator Type: Owner
Owner/Op start date: 01/01/1968
Owner/Op end date: Not reported

Handler Activities Summary:
U.S. importer of hazardous waste: No
Mixed waste (haz. and radioactive): No
Recycler of hazardous waste: No
Transporter of hazardous waste: No
Treater, storer or disposer of HW: No
Underground injection activity: No
On-site burner exemption: No
Furnace exemption: No
Used oil fuel burner: No
Used oil processor: No
User oil refiner: No
Used oil fuel marketer to burner: No
Used oil Specification marketer: No
Used oil transfer facility: No
Used oil transporter: No

. Waste code: 181
. Waste name: Other inorganic solid waste

. Waste code: D008
. Waste name: LEAD

Historical Generators:
Date form received by agency: 03/01/2014
Site name: TROJAN BATTERY CO (ANN STREET)
Classification: Large Quantity Generator

. Waste code: D008
. Waste name: LEAD

Date form received by agency: 03/09/2012
Site name: TROJAN BATTERY CO. (ANN STREET)
Classification: Large Quantity Generator

. Waste code: 181
. Waste name: Other inorganic solid waste

. Waste code: 331
. Waste name: Off-specification, aged, or surplus organics

. Waste code: D001
. Waste name: IGNITABLE WASTE

. Waste code: D008
. Waste name: LEAD

Date form received by agency: 05/28/2010
Site name: TROJAN BATTERY CO. (ANN STREET)
Classification: Large Quantity Generator

. Waste code: 181

TROJAN BATTERY CO LLC (Continued) **1000265385**

. Waste name: Other inorganic solid waste

. Waste code: D008
. Waste name: LEAD

Date form received by agency: 02/27/2008
Site name: TROJAN BATTERY CO. (ANN ST.)
Classification: Large Quantity Generator

. Waste code: D008
. Waste name: LEAD

Date form received by agency: 02/24/2006
Site name: TROJAN BATTERY CO. (ANN ST.)
Classification: Large Quantity Generator

. Waste code: 141
. Waste name: Off-specification, aged, or surplus inorganics

. Waste code: 181
. Waste name: Other inorganic solid waste

. Waste code: D002
. Waste name: CORROSIVE WASTE

. Waste code: D008
. Waste name: LEAD

Date form received by agency: 02/17/2004
Site name: TROJAN BATTERY CO. (ANN ST.)
Classification: Large Quantity Generator

. Waste code: D008
. Waste name: LEAD

Date form received by agency: 02/26/2002
Site name: TROJAN BATTERY COMPANY
Classification: Large Quantity Generator

Date form received by agency: 10/12/2000
Site name: TROJAN BATTERY COMPANY
Classification: Large Quantity Generator

Date form received by agency: 03/04/1999
Site name: TROJAN BATTERY ANN STREET SITE
Classification: Large Quantity Generator

Date form received by agency: 09/01/1996
Site name: TROJAN BATTERY COMPANY
Classification: Large Quantity Generator

Date form received by agency: 02/09/1996
Site name: TROJAN BATTERY COMPANY
Classification: Large Quantity Generator

Date form received by agency: 11/04/1994
Site name: TROJAN BATTERY COMPANY

TROJAN BATTERY CO LLC (Continued) **1000265385**

Classification: Large Quantity Generator

Date form received by agency: 10/21/1980
Site name: TROJAN BATTERY COMPANY
Classification: Large Quantity Generator

Biennial Reports:

Last Biennial Reporting Year: 2017

Annual Waste Handled:
Waste code: D008
Waste name: LEAD
Amount (Lbs): 134062

Facility Has Received Notices of Violations:
Regulation violated: Not reported
Area of violation: Generators - General
Date violation determined: 01/13/2011
Date achieved compliance: 02/11/2011
Violation lead agency: State
Enforcement action: WRITTEN INFORMAL
Enforcement action date: 01/13/2011
Enf. disposition status: Not reported
Enf. disp. status date: Not reported
Enforcement lead agency: State
Proposed penalty amount: Not reported
Final penalty amount: Not reported
Paid penalty amount: Not reported

Regulation violated: Not reported
Area of violation: Generators - General
Date violation determined: 01/20/2010
Date achieved compliance: 02/17/2010
Violation lead agency: State
Enforcement action: WRITTEN INFORMAL
Enforcement action date: 01/20/2010
Enf. disposition status: Not reported
Enf. disp. status date: Not reported
Enforcement lead agency: State
Proposed penalty amount: Not reported
Final penalty amount: Not reported
Paid penalty amount: Not reported

Regulation violated: Not reported
Area of violation: State Statute or Regulation
Date violation determined: 12/18/2007
Date achieved compliance: 12/19/2007
Violation lead agency: State
Enforcement action: WRITTEN INFORMAL
Enforcement action date: 12/19/2007
Enf. disposition status: Not reported
Enf. disp. status date: Not reported
Enforcement lead agency: State
Proposed penalty amount: Not reported
Final penalty amount: Not reported

TROJAN BATTERY CO LLC (Continued) **1000265385**

Paid penalty amount: Not reported

Regulation violated: Not reported
Area of violation: Generators - General
Date violation determined: 01/26/2006
Date achieved compliance: 02/21/2006
Violation lead agency: State
Enforcement action: WRITTEN INFORMAL
Enforcement action date: 01/26/2006
Enf. disposition status: Not reported
Enf. disp. status date: Not reported
Enforcement lead agency: State
Proposed penalty amount: Not reported
Final penalty amount: Not reported
Paid penalty amount: Not reported

Regulation violated: Not reported
Area of violation: Generators - Pre-transport
Date violation determined: 11/18/2003
Date achieved compliance: 10/29/2004
Violation lead agency: EPA
Enforcement action: WRITTEN INFORMAL
Enforcement action date: 12/01/2003
Enf. disposition status: Not reported
Enf. disp. status date: Not reported
Enforcement lead agency: EPA
Proposed penalty amount: Not reported
Final penalty amount: Not reported
Paid penalty amount: Not reported

Regulation violated: Not reported
Area of violation: Generators - Pre-transport
Date violation determined: 11/18/2003
Date achieved compliance: 10/29/2004
Violation lead agency: EPA
Enforcement action: Not reported
Enforcement action date: 12/01/2003
Enf. disposition status: Not reported
Enf. disp. status date: Not reported
Enforcement lead agency: EPA
Proposed penalty amount: Not reported
Final penalty amount: Not reported
Paid penalty amount: Not reported

Regulation violated: Not reported
Area of violation: Generators - General
Date violation determined: 03/08/1984
Date achieved compliance: 01/01/1985
Violation lead agency: State
Enforcement action: Not reported
Enforcement action date: Not reported
Enf. disposition status: Not reported
Enf. disp. status date: Not reported
Enforcement lead agency: Not reported
Proposed penalty amount: Not reported
Final penalty amount: Not reported
Paid penalty amount: Not reported

TROJAN BATTERY CO LLC (Continued) **1000265385**

Evaluation Action Summary:

Evaluation date:	01/21/2016
Evaluation:	COMPLIANCE EVALUATION INSPECTION ON-SITE
Area of violation:	Not reported
Date achieved compliance:	Not reported
Evaluation lead agency:	State
Evaluation date:	02/11/2015
Evaluation:	COMPLIANCE EVALUATION INSPECTION ON-SITE
Area of violation:	Not reported
Date achieved compliance:	Not reported
Evaluation lead agency:	State
Evaluation date:	01/13/2011
Evaluation:	COMPLIANCE EVALUATION INSPECTION ON-SITE
Area of violation:	Generators - General
Date achieved compliance:	02/11/2011
Evaluation lead agency:	State
Evaluation date:	01/20/2010
Evaluation:	COMPLIANCE EVALUATION INSPECTION ON-SITE
Area of violation:	Generators - General
Date achieved compliance:	02/17/2010
Evaluation lead agency:	State
Evaluation date:	04/10/2008
Evaluation:	COMPLIANCE EVALUATION INSPECTION ON-SITE
Area of violation:	Not reported
Date achieved compliance:	Not reported
Evaluation lead agency:	State
Evaluation date:	12/19/2007
Evaluation:	NOT A SIGNIFICANT NON-COMPLIER
Area of violation:	Not reported
Date achieved compliance:	Not reported
Evaluation lead agency:	State
Evaluation date:	12/18/2007
Evaluation:	SIGNIFICANT NON-COMPLIER
Area of violation:	Not reported
Date achieved compliance:	Not reported
Evaluation lead agency:	State
Evaluation date:	12/18/2007
Evaluation:	COMPLIANCE EVALUATION INSPECTION ON-SITE
Area of violation:	State Statute or Regulation
Date achieved compliance:	12/19/2007
Evaluation lead agency:	State
Evaluation date:	12/14/2007
Evaluation:	FOCUSED COMPLIANCE INSPECTION
Area of violation:	Not reported
Date achieved compliance:	Not reported
Evaluation lead agency:	State
Evaluation date:	01/26/2006
Evaluation:	COMPLIANCE EVALUATION INSPECTION ON-SITE

TROJAN BATTERY CO LLC (Continued) **1000265385**

Area of violation: Generators - General
Date achieved compliance: 02/21/2006
Evaluation lead agency: Local

Evaluation date: 05/04/2005
Evaluation: COMPLIANCE EVALUATION INSPECTION ON-SITE
Area of violation: Not reported
Date achieved compliance: Not reported
Evaluation lead agency: State Contractor/Grantee

Evaluation date: 01/27/2004
Evaluation: COMPLIANCE EVALUATION INSPECTION ON-SITE
Area of violation: Not reported
Date achieved compliance: Not reported
Evaluation lead agency: State Contractor/Grantee

Evaluation date: 01/26/2004
Evaluation: COMPLIANCE EVALUATION INSPECTION ON-SITE
Area of violation: Not reported
Date achieved compliance: Not reported
Evaluation lead agency: State Contractor/Grantee

Evaluation date: 11/18/2003
Evaluation: COMPLIANCE EVALUATION INSPECTION ON-SITE
Area of violation: Generators - Pre-transport
Date achieved compliance: 10/29/2004
Evaluation lead agency: EPA

Evaluation date: 03/08/1984
Evaluation: COMPLIANCE EVALUATION INSPECTION ON-SITE
Area of violation: Generators - General
Date achieved compliance: 01/01/1985
Evaluation lead agency: State

TRIS:

Click this hyperlink while viewing on your computer to access
3 additional US_TRIS: record(s) in the EDR Site Report.

ICIS:

Enforcement Action ID: 09-1992-0030
FRS ID: 110000744053
Action Name: TROJAN BATTERY COMPANY
Facility Name: TROJAN BATTERY COMPANY
Facility Address: 9440 ANN ST.
SANTA FE SPRINGS, CA 90670
Enforcement Action Type: EPCRA 325 Action For Penalty
Facility County: LOS ANGELES
Program System Acronym: ICIS
Enforcement Action Forum Desc: Administrative - Formal
EA Type Code: 325
Facility SIC Code: Not reported
Federal Facility ID: Not reported
Latitude in Decimal Degrees: 33.955463
Longitude in Decimal Degrees: -118.056553
Permit Type Desc: Not reported
Program System Acronym: 30384
Facility NAICS Code: Not reported

TROJAN BATTERY CO LLC (Continued) **1000265385**

Tribal Land Code: Not reported

Facility Name: TROJAN BATTERY CO
Address: 9440 ANN ST.
Tribal Indicator: N
Fed Facility: No
NAIC Code: Not reported
SIC Code: Not reported

Facility Name: TROJAN BATTERY CO
Address: 9440 ANN ST.
Tribal Indicator: N
Fed Facility: No
NAIC Code: Not reported
SIC Code: Not reported

Facility Name: TROJAN BATTERY CO
Address: 9440 ANN ST.
Tribal Indicator: N
Fed Facility: No
NAIC Code: Not reported
SIC Code: Not reported

Facility Name: TROJAN BATTERY CO
Address: 9440 ANN ST.
Tribal Indicator: N
Fed Facility: No
NAIC Code: Not reported
SIC Code: Not reported

Facility Name: TROJAN BATTERY CO
Address: 9440 ANN ST.
Tribal Indicator: N
Fed Facility: No
NAIC Code: Not reported
SIC Code: Not reported

Facility Name: TROJAN BATTERY CO
Address: 9440 ANN ST.
Tribal Indicator: N
Fed Facility: No
NAIC Code: Not reported
SIC Code: Not reported

Facility Name: TROJAN BATTERY CO
Address: 9440 ANN ST.
Tribal Indicator: N
Fed Facility: No
NAIC Code: Not reported
SIC Code: Not reported

Facility Name: TROJAN BATTERY CO
Address: 9440 ANN ST.
Tribal Indicator: N
Fed Facility: No
NAIC Code: Not reported

TROJAN BATTERY CO LLC (Continued) **1000265385**

SIC Code: Not reported

Facility Name: TROJAN BATTERY CO
Address: 9440 ANN ST.
Tribal Indicator: N
Fed Facility: No
NAIC Code: Not reported
SIC Code: Not reported

Facility Name: TROJAN BATTERY CO
Address: 9440 ANN ST.
Tribal Indicator: N
Fed Facility: No
NAIC Code: Not reported
SIC Code: Not reported

Facility Name: TROJAN BATTERY CO
Address: 9440 ANN ST.
Tribal Indicator: N
Fed Facility: No
NAIC Code: Not reported
SIC Code: Not reported

US AIRS MINOR:
Envid: 1000265385
Region Code: 09
Programmatic ID: AIR 0900000006037R9702
Facility Registry ID: 110000744053
D and B Number: Not reported
Primary SIC Code: 3692
NAICS Code: 335911
Default Air Classification Code: MIN
Facility Type of Ownership Code: POF
Air CMS Category Code: Not reported
HPV Status: Not reported

US AIRS MINOR:
Region Code: 09
Programmatic ID: AIR 0900000006037R9702
Facility Registry ID: 110000744053
Air Operating Status Code: OPR
Default Air Classification Code: MIN
Air Program: National Emission Standards for Hazardous Air Pollutants (40 CFR Part 61)
Activity Date: 2011-01-10 00:00:00
Activity Status Date: Not reported
Activity Group: Compliance Monitoring
Activity Type: Information Request
Activity Status: Not reported

US AIRS MINOR:
Envid: 1000265385
Region Code: 09
Programmatic ID: AIR 0900000006037R9702
Facility Registry ID: 110000744053
D and B Number: Not reported
Primary SIC Code: 3692

TROJAN BATTERY CO LLC (Continued) **1000265385**

NAICS Code: 335911
Default Air Classification Code: MIN
Facility Type of Ownership Code: POF
Air CMS Category Code: Not reported
HPV Status: Not reported

US AIRS MINOR:
Region Code: 09
Programmatic ID: AIR 0900000006037R9702
Facility Registry ID: 110000744053
Air Operating Status Code: OPR
Default Air Classification Code: MIN
Air Program: National Emission Standards for Hazardous Air Pollutants (40 CFR Part 61)
Activity Date: 2011-01-10 00:00:00
Activity Status Date: Not reported
Activity Group: Compliance Monitoring
Activity Type: Information Request
Activity Status: Not reported

LOS ANGELES CO. HMS:
Region: LA
Permit Category: I
Facility Id: 002645-I02731
Facility Type: 01
Facility Status: Closed
Area: 1H
Permit Number: 000003673
Permit Status: Closed

Region: LA
Permit Category: T
Facility Id: 002645-002731
Facility Type: 0
Facility Status: Closed
Area: 1H
Permit Number: 00001948T
Permit Status: Closed

T160 **SAFETY KLEEN CORP SANTA FE SPRINGS** **RCRA-SQG** **1000224429**
SSW **10207 FREEMAN AVE** **FINDS** **CAD980735773**
1/8-1/4 **SANTA FE SPRINGS, CA 90670** **ECHO**
0.240 mi.
1269 ft. **Site 2 of 2 in cluster T**

Relative:
Higher

Actual:
162 ft.

RCRA-SQG:
Date form received by agency: 09/01/1996
Facility name: SAFETY KLEEN CORP SANTA FE SPRINGS
Facility address: 10207 FREEMAN AVE
SANTA FE SPRINGS, CA 90670
EPA ID: CAD980735773
Mailing address: 655 BIG TIMBER RD
ELGIN, IL 60120
Contact: Not reported
Contact address: Not reported
Not reported
Contact country: US
Contact telephone: Not reported

SAFETY KLEEN CORP SANTA FE SPRINGS (Continued) **1000224429**

Contact email: Not reported
EPA Region: 09
Classification: Small Small Quantity Generator
Description: Handler: generates more than 100 and less than 1000 kg of hazardous waste during any calendar month and accumulates less than 6000 kg of hazardous waste at any time; or generates 100 kg or less of hazardous waste during any calendar month, and accumulates more than 1000 kg of hazardous waste at any time

Owner/Operator Summary:
Owner/operator name: NOT REQUIRED
Owner/operator address: NOT REQUIRED
NOT REQUIRED, ME 99999
Owner/operator country: Not reported
Owner/operator telephone: 415-555-1212
Owner/operator email: Not reported
Owner/operator fax: Not reported
Owner/operator extension: Not reported
Legal status: Private
Owner/Operator Type: Operator
Owner/Op start date: Not reported
Owner/Op end date: Not reported

Owner/operator name: SAFETY-KLEEN CORP ELGIN IL
Owner/operator address: NOT REQUIRED
NOT REQUIRED, ME 99999
Owner/operator country: Not reported
Owner/operator telephone: 415-555-1212
Owner/operator email: Not reported
Owner/operator fax: Not reported
Owner/operator extension: Not reported
Legal status: Private
Owner/Operator Type: Owner
Owner/Op start date: Not reported
Owner/Op end date: Not reported

Handler Activities Summary:
U.S. importer of hazardous waste: No
Mixed waste (haz. and radioactive): No
Recycler of hazardous waste: No
Transporter of hazardous waste: No
Treater, storer or disposer of HW: No
Underground injection activity: No
On-site burner exemption: No
Furnace exemption: No
Used oil fuel burner: No
Used oil processor: No
User oil refiner: No
Used oil fuel marketer to burner: No
Used oil Specification marketer: No
Used oil transfer facility: No
Used oil transporter: No

Historical Generators:
Date form received by agency: 06/01/1982
Site name: SAFETY KLEEN CORP SANTA FE SPRINGS

SAFETY KLEEN CORP SANTA FE SPRINGS (Continued) **1000224429**

Classification: Large Quantity Generator

Violation Status: No violations found

FINDS:

Registry ID: 110002671136

Environmental Interest/Information System
RCRAInfo is a national information system that supports the Resource Conservation and Recovery Act (RCRA) program through the tracking of events and activities related to facilities that generate, transport, and treat, store, or dispose of hazardous waste. RCRAInfo allows RCRA program staff to track the notification, permit, compliance, and corrective action activities required under RCRA.

Click this hyperlink while viewing on your computer to access additional FINDS: detail in the EDR Site Report.

ECHO:
Envid: 1000224429
Registry ID: 110002671136
DFR URL: http://echo.epa.gov/detailed-facility-report?fid=110002671136

AB161 **BARON BLAKESLEE INC** **RCRA NonGen / NLR** **1000335323**
North **9445 ANN ST** **FINDS** **CAD981367303**
1/8-1/4 **SANTA FE SPRINGS, CA 90670** **ECHO**
0.245 mi. **CA LOS ANGELES CO. HMS**
1292 ft. **Site 4 of 5 in cluster AB**

Relative: **Lower**
Actual: **147 ft.**

RCRA NonGen / NLR:
Date form received by agency: 01/27/1986
Facility name: BARON BLAKESLEE INC
Facility address: 9445 ANN ST
SANTA FE SPRINGS, CA 90670
EPA ID: CAD981367303
Mailing address: ANN ST
SANTA FE SPRINGS, CA 90670
Contact: ENVIRONMENTAL MANAGER
Contact address: 9445 ANN ST
SANTA FE SPRINGS, CA 90670
Contact country: US
Contact telephone: 213-723-0971
Contact email: Not reported
EPA Region: 09
Classification: Non-Generator
Description: Handler: Non-Generators do not presently generate hazardous waste

Owner/Operator Summary:
Owner/operator name: BARON BLAKESLEE INC
Owner/operator address: NOT REQUIRED
NOT REQUIRED, ME 99999
Owner/operator country: Not reported
Owner/operator telephone: 415-555-1212
Owner/operator email: Not reported
Owner/operator fax: Not reported

BARON BLAKESLEE INC (Continued) **1000335323**

Owner/operator extension: Not reported
Legal status: Private
Owner/Operator Type: Owner
Owner/Op start date: Not reported
Owner/Op end date: Not reported

Owner/operator name: NOT REQUIRED
Owner/operator address: NOT REQUIRED
NOT REQUIRED, ME 99999
Owner/operator country: Not reported
Owner/operator telephone: 415-555-1212
Owner/operator email: Not reported
Owner/operator fax: Not reported
Owner/operator extension: Not reported
Legal status: Private
Owner/Operator Type: Operator
Owner/Op start date: Not reported
Owner/Op end date: Not reported

Handler Activities Summary:
U.S. importer of hazardous waste: No
Mixed waste (haz. and radioactive): No
Recycler of hazardous waste: No
Transporter of hazardous waste: No
Treater, storer or disposer of HW: No
Underground injection activity: No
On-site burner exemption: No
Furnace exemption: No
Used oil fuel burner: No
Used oil processor: No
User oil refiner: No
Used oil fuel marketer to burner: No
Used oil Specification marketer: No
Used oil transfer facility: No
Used oil transporter: No

Violation Status: No violations found

FINDS:

Registry ID: 110009534487

Environmental Interest/Information System
RCRAInfo is a national information system that supports the Resource Conservation and Recovery Act (RCRA) program through the tracking of events and activities related to facilities that generate, transport, and treat, store, or dispose of hazardous waste. RCRAInfo allows RCRA program staff to track the notification, permit, compliance, and corrective action activities required under RCRA.

Click this hyperlink while viewing on your computer to access additional FINDS: detail in the EDR Site Report.

ECHO:
Envid: 1000335323
Registry ID: 110009534487

BARON BLAKESLEE INC (Continued) **1000335323**

DFR URL: http://echo.epa.gov/detailed-facility-report?fid=110009534487

LOS ANGELES CO. HMS:
Region: LA
Permit Category: I
Facility Id: 005654-I05861
Facility Type: 01
Facility Status: Closed
Area: 1H
Permit Number: 00002464X
Permit Status: Closed

AB162 **IN SITU FORM SOUTHWEST** **RCRA NonGen / NLR** **1000335322**
North **9445 ANN ST** **CAD981168156**
1/8-1/4 **SANTA FE SPRINGS, CA 90670**
0.245 mi.
1292 ft. **Site 5 of 5 in cluster AB**

Relative:
Lower

Actual:
147 ft.

RCRA NonGen / NLR:
Date form received by agency: 09/01/1996
Facility name: IN SITU FORM SOUTHWEST
Facility address: 9445 ANN ST
SANTA FE SPRINGS, CA 90670-2613
EPA ID: CAD981168156
Mailing address: PO BOX 519
BENICIA, CA 94510
Contact: DARREN LADD
Contact address: PO BOX 519
BENICIA, CA 94510
Contact country: US
Contact telephone: 707-747-5888
Telephone ext.: 3902
Contact email: Not reported
EPA Region: 09
Classification: Non-Generator
Description: Handler: Non-Generators do not presently generate hazardous waste

Owner/Operator Summary:
Owner/operator name: IN SITU FORM SOUTHWEST
Owner/operator address: 9445 ANN ST
SANTA FE SPRINGS, CA 90670
Owner/operator country: Not reported
Owner/operator telephone: 310-946-0046
Owner/operator email: Not reported
Owner/operator fax: Not reported
Owner/operator extension: Not reported
Legal status: Private
Owner/Operator Type: Owner
Owner/Op start date: Not reported
Owner/Op end date: Not reported

Handler Activities Summary:
U.S. importer of hazardous waste: No
Mixed waste (haz. and radioactive): No
Recycler of hazardous waste: No
Transporter of hazardous waste: No

IN SITU FORM SOUTHWEST (Continued) **1000335322**

Treater, storer or disposer of HW:	No
Underground injection activity:	No
On-site burner exemption:	No
Furnace exemption:	No
Used oil fuel burner:	No
Used oil processor:	No
User oil refiner:	No
Used oil fuel marketer to burner:	No
Used oil Specification marketer:	No
Used oil transfer facility:	No
Used oil transporter:	No

Violation Status: No violations found

X163 **V AND S SALES CO INC** **RCRA NonGen / NLR** **1001217394**
SSW **10106 ROMANDEL AVE** **FINDS** **CAR000033522**
1/8-1/4 **SANTA FE SPRINGS, CA 90670** **ECHO**
0.246 mi. **CA HAZNET**
1298 ft. **Site 2 of 2 in cluster X**

Relative:
Higher

Actual:
160 ft.

RCRA NonGen / NLR:

Date form received by agency:	08/30/2001
Facility name:	V AND S SALES CO INC
Facility address:	10106 ROMANDEL AVE SANTA FE SPRINGS, CA 90670-3434
EPA ID:	CAR000033522
Contact:	CHUCK HART
Contact address:	10106 ROMANDEL AVE SANTA FE SPRINGS, CA 90670
Contact country:	US
Contact telephone:	562-906-0603
Contact email:	Not reported
EPA Region:	09
Classification:	Non-Generator
Description:	Handler: Non-Generators do not presently generate hazardous waste

Owner/Operator Summary:

Owner/operator name:	STEVE BAYLIFF
Owner/operator address:	2251 N RAMPOART BLVD NO 326 LAS VEGAS, CA 89128
Owner/operator country:	Not reported
Owner/operator telephone:	800-270-6585
Owner/operator email:	Not reported
Owner/operator fax:	Not reported
Owner/operator extension:	Not reported
Legal status:	Private
Owner/Operator Type:	Owner
Owner/Op start date:	Not reported
Owner/Op end date:	Not reported

Handler Activities Summary:

U.S. importer of hazardous waste:	No
Mixed waste (haz. and radioactive):	No
Recycler of hazardous waste:	No
Transporter of hazardous waste:	No
Treater, storer or disposer of HW:	No
Underground injection activity:	No
On-site burner exemption:	No

V AND S SALES CO INC (Continued) **1001217394**

Furnace exemption: No
Used oil fuel burner: No
Used oil processor: No
User oil refiner: No
Used oil fuel marketer to burner: No
Used oil Specification marketer: No
Used oil transfer facility: No
Used oil transporter: No

. Waste code: D001
. Waste name: IGNITABLE WASTE

. Waste code: F002
. Waste name: THE FOLLOWING SPENT HALOGENATED SOLVENTS: TETRACHLOROETHYLENE, METHYLENE CHLORIDE, TRICHLOROETHYLENE, 1,1,1-TRICHLOROETHANE, CHLOROBENZENE, 1,1,2-TRICHLORO-1,2,2-TRIFLUOROETHANE, ORTHO-DICHLOROBENZENE, TRICHLOROFLUOROMETHANE, AND 1,1,2, TRICHLOROETHANE; ALL SPENT SOLVENT MIXTURES/BLENDS CONTAINING, BEFORE USE, A TOTAL OF TEN PERCENT OR MORE (BY VOLUME) OF ONE OR MORE OF THE ABOVE HALOGENATED SOLVENTS OR THOSE SOLVENTS LISTED IN F001, F004, AND F005; AND STILL BOTTOMS FROM THE RECOVERY OF THESE SPENT SOLVENTS AND SPENT SOLVENT MIXTURES.

Violation Status: No violations found

FINDS:

Registry ID: 110002919897

Environmental Interest/Information System
RCRAInfo is a national information system that supports the Resource Conservation and Recovery Act (RCRA) program through the tracking of events and activities related to facilities that generate, transport, and treat, store, or dispose of hazardous waste. RCRAInfo allows RCRA program staff to track the notification, permit, compliance, and corrective action activities required under RCRA.

Click this hyperlink while viewing on your computer to access additional FINDS: detail in the EDR Site Report.

ECHO:
Envid: 1001217394
Registry ID: 110002919897
DFR URL: http://echo.epa.gov/detailed-facility-report?fid=110002919897

HAZNET:
envid: 1001217394
Year: 1998
GEPAID: CAR000033522
Contact: STEVE BAYLIFF
Telephone: 8002706585
Mailing Name: Not reported
Mailing Address: 10106 ROMANDEL AVE
Mailing City,St,Zip: SANTA FE SPRINGS, CA 906703434
Gen County: Not reported
TSD EPA ID: CAT000646117

V AND S SALES CO INC (Continued) **1001217394**

TSD County:	Not reported
Waste Category:	Adhesives
Disposal Method:	Treatment, Tank
Tons:	2.5228
Cat Decode:	Not reported
Method Decode:	Not reported
Facility County:	Los Angeles

Z164 **KUDCO DIVERSIFIED INC** **CA SWEEPS UST** **S106928287**
SSE **10142 SHOEMAKER AVE** **N/A**
1/8-1/4 **SANTE FE SPRINGS, CA**
0.247 mi.
1306 ft. **Site 3 of 3 in cluster Z**

Relative: **Higher**
Actual: **162 ft.**

SWEEPS UST:

Status:	Active
Comp Number:	10546
Number:	9
Board Of Equalization:	Not reported
Referral Date:	06-30-89
Action Date:	Not reported
Created Date:	06-30-89
Owner Tank Id:	Not reported
SWRCB Tank Id:	Not reported
Tank Status:	Not reported
Capacity:	Not reported
Active Date:	Not reported
Tank Use:	Not reported
STG:	Not reported
Content:	Not reported
Number Of Tanks:	Not reported

W165 **SOUTHERN STEEL & SUPPLY CO,INC** **CA LUST** **S104159867**
WNW **12350 LOS NIETOS RD** **CA HIST CORTESE** **N/A**
1/4-1/2 **SANTA FE SPRINGS, CA 90670**
0.259 mi.
1368 ft. **Site 3 of 4 in cluster W**

Relative: **Higher**
Actual: **162 ft.**

LUST:

Lead Agency:	SANTA FE SPRINGS, CITY OF
Case Type:	LUST Cleanup Site
Geo Track:	http://geotracker.waterboards.ca.gov/profile_report.asp?global_id=T0603703625
Global Id:	T0603703625
Latitude:	33.951527
Longitude:	-118.063635
Status:	Completed - Case Closed
Status Date:	06/03/1991
Case Worker:	Not reported
RB Case Number:	I-10522
Local Agency:	Not reported
File Location:	Not reported
Local Case Number:	Not reported
Potential Media Affect:	Soil
Potential Contaminants of Concern:	Gasoline
Site History:	Not reported

SOUTHERN STEEL & SUPPLY CO,INC (Continued) **S104159867**

LUST:
Global Id: T0603703625
Contact Type: Local Agency Caseworker
Contact Name: UNK
Organization Name: R4 UNKNOWN
Address: Not reported
City: R4 UNKNOWN
Email: Not reported
Phone Number: Not reported

Global Id: T0603703625
Contact Type: Regional Board Caseworker
Contact Name: YUE RONG
Organization Name: LOS ANGELES RWQCB (REGION 4)
Address: 320 W. 4TH ST., SUITE 200
City: Los Angeles
Email: yrong@waterboards.ca.gov
Phone Number: Not reported

LUST:
Global Id: T0603703625
Action Type: Other
Date: 11/30/1988
Action: Leak Discovery

Global Id: T0603703625
Action Type: Other
Date: 01/17/1989
Action: Leak Reported

LUST:
Global Id: T0603703625
Status: Open - Case Begin Date
Status Date: 11/30/1988

Global Id: T0603703625
Status: Open - Site Assessment
Status Date: 01/27/1989

Global Id: T0603703625
Status: Open - Verification Monitoring
Status Date: 11/13/1990

Global Id: T0603703625
Status: Completed - Case Closed
Status Date: 06/03/1991

LUST REG 4:
Region: 4
Regional Board: 04
County: Los Angeles
Facility Id: I-10522
Status: Case Closed
Substance: Gasoline

SOUTHERN STEEL & SUPPLY CO,INC (Continued) **S104159867**

Substance Quantity:	Not reported	
Local Case No:	Not reported	
Case Type:	Soil	
Abatement Method Used at the Site:		Excavate and Dispose
Global ID:	T0603703625	
W Global ID:	Not reported	
Staff:	UNK	
Local Agency:	19049	
Cross Street:	NORWALK	
Enforcement Type:	Not reported	
Date Leak Discovered:	11/30/1988	
Date Leak First Reported:		1/17/1989
Date Leak Record Entered:	Not reported	
Date Confirmation Began:	Not reported	
Date Leak Stopped:	Not reported	
Date Case Last Changed on Database:		6/3/1991
Date the Case was Closed:		6/3/1991
How Leak Discovered:	Tank Closure	
How Leak Stopped:	Not reported	
Cause of Leak:	Overfill	
Leak Source:	UNK	
Operator:	JUDD, BOB	
Water System:	Not reported	
Well Name:	Not reported	
Approx. Dist To Production Well (ft):		1159.9965698616178777245252 94
Source of Cleanup Funding:		UNK
Preliminary Site Assessment Workplan Submitted:		Not reported
Preliminary Site Assessment Began:		Not reported
Pollution Characterization Began:		1/27/1989
Remediation Plan Submitted:		Not reported
Remedial Action Underway:		Not reported
Post Remedial Action Monitoring Began:		11/13/1990
Enforcement Action Date:		Not reported
Historical Max MTBE Date:		Not reported
Hist Max MTBE Conc in Groundwater:		Not reported
Hist Max MTBE Conc in Soil:		Not reported
Significant Interim Remedial Action Taken:		Not reported
GW Qualifier:	Not reported	
Soil Qualifier:	Not reported	
Organization:	Not reported	
Owner Contact:	Not reported	
Responsible Party:	SOUTHERN STEEL & SUPPLY CO,INC	
RP Address:	12350 LOS NIETOS RD., SANTA FE SPRINGS, CA 90670	
Program:	LUST	
Lat/Long:	33.9523544 / -1	
Local Agency Staff:	UNK	
Beneficial Use:	Not reported	
Priority:	Not reported	
Cleanup Fund Id:	Not reported	
Suspended:	Not reported	
Assigned Name:	Not reported	
Summary:	OWNERS CASE # 4996B CLOSURE PERMIT NO. 4996B	

HIST CORTESE:

Region:	CORTESE
Facility County Code:	19

SOUTHERN STEEL & SUPPLY CO,INC (Continued) **S104159867**

Reg By: LTNKA
Reg Id: I-10522

Y166 **VALVOLINE, INC.** **CA CPS-SLIC** **S101540169**
NW **9570 JOHN** **N/A**
1/4-1/2 **SANTA FE SPRINGS, CA 90670**
0.262 mi.
1386 ft. **Site 5 of 5 in cluster Y**

Relative:
Higher

Actual:
161 ft.

SLIC REG 4:
Region: 4
Facility Status: Inactive
SLIC: 0390
Substance: TPH
Staff: Not reported

W167 **ENVIROFORM INDUSTRIES** **CA NPDES** **S100178485**
WNW **9624 JOHN ST** **CA Notify 65** **N/A**
1/4-1/2 **SANTA FE SPRINGS, CA 90670**
0.267 mi.
1410 ft. **Site 4 of 4 in cluster W**

Relative:
Higher

Actual:
162 ft.

NPDES:

Npdes Number:	CAS000001
Facility Status:	Active
Agency Id:	0
Region:	4
Regulatory Measure Id:	461911
Order No:	97-03-DWQ
Regulatory Measure Type:	Enrollee
Place Id:	Not reported
WDID:	4 19NEC001605
Program Type:	Industrial
Adoption Date Of Regulatory Measure:	Not reported
Effective Date Of Regulatory Measure:	12/01/2015
Expiration Date Of Regulatory Measure:	Not reported
Termination Date Of Regulatory Measure:	Not reported
Discharge Name:	Enviroform Industries
Discharge Address:	9624 John St
Discharge City:	Santa Fe Springs
Discharge State:	California
Discharge Zip:	90670
RECEIVED DATE:	Not reported
PROCESSED DATE:	Not reported
STATUS CODE NAME:	Not reported
STATUS DATE:	Not reported
PLACE SIZE:	Not reported
PLACE SIZE UNIT:	Not reported
FACILITY CONTACT NAME:	Not reported
FACILITY CONTACT TITLE:	Not reported
FACILITY CONTACT PHONE:	Not reported
FACILITY CONTACT PHONE EXT:	Not reported
FACILITY CONTACT EMAIL:	Not reported
OPERATOR NAME:	Not reported
OPERATOR ADDRESS:	Not reported
OPERATOR CITY:	Not reported

ENVIROFORM INDUSTRIES (Continued) **S100178485**

OPERATOR STATE:	Not reported
OPERATOR ZIP:	Not reported
OPERATOR CONTACT NAME:	Not reported
OPERATOR CONTACT TITLE:	Not reported
OPERATOR CONTACT PHONE:	Not reported
OPERATOR CONTACT PHONE EXT:	Not reported
OPERATOR CONTACT EMAIL:	Not reported
OPERATOR TYPE:	Not reported
DEVELOPER NAME:	Not reported
DEVELOPER ADDRESS:	Not reported
DEVELOPER CITY:	Not reported
DEVELOPER STATE:	Not reported
DEVELOPER ZIP:	Not reported
DEVELOPER CONTACT NAME:	Not reported
DEVELOPER CONTACT TITLE:	Not reported
CONSTYPE LINEAR UTILITY IND:	Not reported
EMERGENCY PHONE NO:	Not reported
EMERGENCY PHONE EXT:	Not reported
CONSTYPE ABOVE GROUND IND:	Not reported
CONSTYPE BELOW GROUND IND:	Not reported
CONSTYPE CABLE LINE IND:	Not reported
CONSTYPE COMM LINE IND:	Not reported
CONSTYPE COMMERTIAL IND:	Not reported
CONSTYPE ELECTRICAL LINE IND:	Not reported
CONSTYPE GAS LINE IND:	Not reported
CONSTYPE INDUSTRIAL IND:	Not reported
CONSTYPE OTHER DESRIPTION:	Not reported
CONSTYPE OTHER IND:	Not reported
CONSTYPE RECONS IND:	Not reported
CONSTYPE RESIDENTIAL IND:	Not reported
CONSTYPE TRANSPORT IND:	Not reported
CONSTYPE UTILITY DESCRIPTION:	Not reported
CONSTYPE UTILITY IND:	Not reported
CONSTYPE WATER SEWER IND:	Not reported
DIR DISCHARGE USWATER IND:	Not reported
RECEIVING WATER NAME:	Not reported
CERTIFIER NAME:	Not reported
CERTIFIER TITLE:	Not reported
CERTIFICATION DATE:	Not reported
PRIMARY SIC:	Not reported
SECONDARY SIC:	Not reported
TERTIARY SIC:	Not reported
Npdes Number:	Not reported
Facility Status:	Not reported
Agency Id:	Not reported
Region:	4
Regulatory Measure Id:	461911
Order No:	Not reported
Regulatory Measure Type:	Industrial
Place Id:	Not reported
WDID:	4 19NEC001605
Program Type:	Not reported
Adoption Date Of Regulatory Measure:	Not reported
Effective Date Of Regulatory Measure:	Not reported
Expiration Date Of Regulatory Measure:	Not reported
Termination Date Of Regulatory Measure:	Not reported

ENVIROFORM INDUSTRIES (Continued) **S100178485**

Discharge Name:	Not reported
Discharge Address:	Not reported
Discharge City:	Not reported
Discharge State:	Not reported
Discharge Zip:	Not reported
RECEIVED DATE:	11/05/2015
PROCESSED DATE:	12/01/2015
STATUS CODE NAME:	Active
STATUS DATE:	12/01/2015
PLACE SIZE:	1500
PLACE SIZE UNIT:	SqFt
FACILITY CONTACT NAME:	Victor Shane
FACILITY CONTACT TITLE:	Not reported
FACILITY CONTACT PHONE:	877-694-6330
FACILITY CONTACT PHONE EXT:	Not reported
FACILITY CONTACT EMAIL:	victor@enviroformindustries.com
OPERATOR NAME:	Enviroform Industries
OPERATOR ADDRESS:	9624 John St
OPERATOR CITY:	Santa Fe Springs
OPERATOR STATE:	California
OPERATOR ZIP:	90670
OPERATOR CONTACT NAME:	Victor Shane
OPERATOR CONTACT TITLE:	Not reported
OPERATOR CONTACT PHONE:	877-694-6330
OPERATOR CONTACT PHONE EXT:	Not reported
OPERATOR CONTACT EMAIL:	victor@enviroformindustries.com
OPERATOR TYPE:	Private Business
DEVELOPER NAME:	Not reported
DEVELOPER ADDRESS:	Not reported
DEVELOPER CITY:	Not reported
DEVELOPER STATE:	California
DEVELOPER ZIP:	Not reported
DEVELOPER CONTACT NAME:	Not reported
DEVELOPER CONTACT TITLE:	Not reported
CONSTYPE LINEAR UTILITY IND:	Not reported
EMERGENCY PHONE NO:	Not reported
EMERGENCY PHONE EXT:	Not reported
CONSTYPE ABOVE GROUND IND:	Not reported
CONSTYPE BELOW GROUND IND:	Not reported
CONSTYPE CABLE LINE IND:	Not reported
CONSTYPE COMM LINE IND:	Not reported
CONSTYPE COMMERTIAL IND:	Not reported
CONSTYPE ELECTRICAL LINE IND:	Not reported
CONSTYPE GAS LINE IND:	Not reported
CONSTYPE INDUSTRIAL IND:	Not reported
CONSTYPE OTHER DESRIPTION:	Not reported
CONSTYPE OTHER IND:	Not reported
CONSTYPE RECONS IND:	Not reported
CONSTYPE RESIDENTIAL IND:	Not reported
CONSTYPE TRANSPORT IND:	Not reported
CONSTYPE UTILITY DESCRIPTION:	Not reported
CONSTYPE UTILITY IND:	Not reported
CONSTYPE WATER SEWER IND:	Not reported
DIR DISCHARGE USWATER IND:	Not reported
RECEIVING WATER NAME:	Not reported
CERTIFIER NAME:	Victor Shane
CERTIFIER TITLE:	Partner

ENVIROFORM INDUSTRIES (Continued) **S100178485**

CERTIFICATION DATE: 19-AUG-16
PRIMARY SIC: 2841-Soaps and Other Detergents, Except Speciality Cleaners
SECONDARY SIC: Not reported
TERTIARY SIC: Not reported

NOTIFY 65:
Date Reported: Not reported
Staff Initials: Not reported
Board File Number: Not reported
Facility Type: Not reported
Discharge Date: Not reported
Issue Date: Not reported
Incident Description: Not reported

---

168 **VALVOLINE, INC.** **CA CPS-SLIC** **S106485940**
NW **9570 JOHN STREET** **N/A**
1/4-1/2 **SANTA FE SPRING, CA**
0.271 mi.
1432 ft.

Relative: **Higher**
Actual: **165 ft.**

CPS-SLIC:
Region: STATE
Facility Status: **Completed - Case Closed**
Status Date: 12/10/1997
Global Id: SLT4L3901813
Lead Agency: LOS ANGELES RWQCB (REGION 4)
Lead Agency Case Number: Not reported
Latitude: 33.952926
Longitude: -118.062657
Case Type: Cleanup Program Site
Case Worker: Not reported
Local Agency: Not reported
RB Case Number: 0390
File Location: Not reported
Potential Media Affected: Not reported
Potential Contaminants of Concern: Not reported
Site History: Not reported

Click here to access the California GeoTracker records for this facility:

AC169 **UNITED STATES GYPSUM CO** **CA LUST** **S102440492**
NNW **9306 SORENSEN AVE** **CA WDS** **N/A**
1/4-1/2 **SANTA FE SPRINGS, CA 90670**
0.294 mi.
1553 ft. **Site 1 of 2 in cluster AC**

Relative: **Lower**
Actual: **147 ft.**

LUST REG 4:
Region: 4
Regional Board: 04
County: Los Angeles
Facility Id: I-06134
Status: Case Closed
Substance: Diesel
Substance Quantity: Not reported
Local Case No: Not reported
Case Type: Soil

UNITED STATES GYPSUM CO (Continued) **S102440492**

Abatement Method Used at the Site:		Not reported
Global ID:	T0603703174	
W Global ID:	Not reported	
Staff:	UNK	
Local Agency:	19049	
Cross Street:	Not reported	
Enforcement Type:	Not reported	
Date Leak Discovered:	Not reported	
Date Leak First Reported:		2/9/1990
Date Leak Record Entered:	2/5/1990	
Date Confirmation Began:	Not reported	
Date Leak Stopped:	Not reported	
Date Case Last Changed on Database:		2/16/1990
Date the Case was Closed:		2/9/1990
How Leak Discovered:	Not reported	
How Leak Stopped:	Not reported	
Cause of Leak:	Not reported	
Leak Source:	Not reported	
Operator:	Not reported	
Water System:	Not reported	
Well Name:	Not reported	
Approx. Dist To Production Well (ft):		2697.136831129269923580134485 1
Source of Cleanup Funding:		Not reported
Preliminary Site Assessment Workplan Submitted:		Not reported
Preliminary Site Assessment Began:		Not reported
Pollution Characterization Began:		Not reported
Remediation Plan Submitted:		Not reported
Remedial Action Underway:		Not reported
Post Remedial Action Monitoring Began:		Not reported
Enforcement Action Date:		Not reported
Historical Max MTBE Date:		Not reported
Hist Max MTBE Conc in Groundwater:		Not reported
Hist Max MTBE Conc in Soil:		Not reported
Significant Interim Remedial Action Taken:		Not reported
GW Qualifier:	Not reported	
Soil Qualifier:	Not reported	
Organization:	Not reported	
Owner Contact:	Not reported	
Responsible Party:	US GYPSUM CO.	
RP Address:	9306 SORENSEN AVENUE, SANTA FE SPRINGS, 90670	
Program:	LUST	
Lat/Long:	33.9550803 / -1	
Local Agency Staff:	UNK	
Beneficial Use:	Not reported	
Priority:	Not reported	
Cleanup Fund Id:	Not reported	
Suspended:	Not reported	
Assigned Name:	Not reported	
Summary:	Not reported	

WDS:

Facility ID:	4 19I000125
Facility Type:	Industrial - Facility that treats and/or disposes of liquid or semisolid wastes from any servicing, producing, manufacturing or processing operation of whatever nature, including mining, gravel washing, geothermal operations, air conditioning, ship building and repairing, oil production, storage and disposal operations, water

UNITED STATES GYPSUM CO (Continued) **S102440492**

	pumping.
Facility Status:	Active - Any facility with a continuous or seasonal discharge that is under Waste Discharge Requirements.
NPDES Number:	CAS000001 The 1st 2 characters designate the state. The remaining 7 are assigned by the Regional Board
Subregion:	4
Facility Telephone:	3109466454
Facility Contact:	LINH TRAN
Agency Name:	UNITED STATES GYPSUM CO
Agency Address:	125 S Franklin St
Agency City,St,Zip:	Chicago 606064691
Agency Contact:	LINH TRAN
Agency Telephone:	3109466454
Agency Type:	Private
SIC Code:	0
SIC Code 2:	Not reported
Primary Waste Type:	Not reported
Primary Waste:	Not reported
Waste Type2:	Not reported
Waste2:	Not reported
Primary Waste Type:	Not reported
Secondary Waste:	Not reported
Secondary Waste Type:	Not reported
Design Flow:	0
Baseline Flow:	0
Reclamation:	Not reported
POTW:	Not reported
Treat To Water:	Minor Threat to Water Quality. A violation of a regional board order should cause a relatively minor impairment of beneficial uses compared to a major or minor threat. Not: All nurds without a TTWQ will be considered a minor threat to water quality unless coded at a higher Level. A Zero (0) may be used to code those NURDS that are found to represent no threat to water quality.
Complexity:	Category C - Facilities having no waste treatment systems, such as cooling water dischargers or thosewho must comply through best management practices, facilities with passive waste treatment and disposal systems, such as septic systems with subsurface disposal, or dischargers having waste storage systems with land disposal such as dairy waste ponds.

AC170 **US GYPSUM CO.** **CA LUST** **S103676558**
NNW **9306 SORENSEN AVE** **CA HIST CORTESE** **N/A**
1/4-1/2 **SANTA FE SPRINGS, CA 90670**
0.294 mi.
1553 ft. **Site 2 of 2 in cluster AC**

Relative: **Lower**
Actual: **147 ft.**

LUST:

Lead Agency:	SANTA FE SPRINGS, CITY OF
Case Type:	LUST Cleanup Site
Geo Track:	http://geotracker.waterboards.ca.gov/profile_report.asp?global_id=T0603703174
Global Id:	T0603703174
Latitude:	33.956332
Longitude:	-118.058657
Status:	Completed - Case Closed
Status Date:	02/09/1990
Case Worker:	Not reported
RB Case Number:	I-06134
Local Agency:	Not reported

US GYPSUM CO. (Continued) **S103676558**

File Location: Not reported
Local Case Number: Not reported
Potential Media Affect: Soil
Potential Contaminants of Concern: Diesel
Site History: Not reported

LUST:
Global Id: T0603703174
Contact Type: Local Agency Caseworker
Contact Name: UNK
Organization Name: R4 UNKNOWN
Address: Not reported
City: R4 UNKNOWN
Email: Not reported
Phone Number: Not reported

Global Id: T0603703174
Contact Type: Regional Board Caseworker
Contact Name: YUE RONG
Organization Name: LOS ANGELES RWQCB (REGION 4)
Address: 320 W. 4TH ST., SUITE 200
City: Los Angeles
Email: yrong@waterboards.ca.gov
Phone Number: Not reported

LUST:
Global Id: T0603703174
Action Type: Other
Date: 02/09/1990
Action: Leak Reported

LUST:
Global Id: T0603703174
Status: Completed - Case Closed
Status Date: 02/09/1990

Global Id: T0603703174
Status: Open - Case Begin Date
Status Date: 02/09/1990

HIST CORTESE:
Region: CORTESE
Facility County Code: 19
Reg By: LTNKA
Reg Id: I-06134

171
ESE
1/4-1/2
0.301 mi.
1590 ft.

PAINTER BUSINESS PARK
9845 PAINTER
WHITTIER, CA 90605

CA LUST **S102434926**
CA HIST CORTESE **N/A**

Relative:
Lower

Actual:
150 ft.

LUST:

Lead Agency:	LOS ANGELES RWQCB (REGION 4)
Case Type:	LUST Cleanup Site
Geo Track:	http://geotracker.waterboards.ca.gov/profile_report.asp?global_id=T0603701528
Global Id:	T0603701528
Latitude:	33.9481118
Longitude:	-118.0481144
Status:	Completed - Case Closed
Status Date:	06/09/1997
Case Worker:	YR
RB Case Number:	906050016
Local Agency:	Not reported
File Location:	Not reported
Local Case Number:	Not reported
Potential Media Affect:	Aquifer used for drinking water supply
Potential Contaminants of Concern:	Diesel
Site History:	Not reported

LUST:

Global Id:	T0603701528
Contact Type:	Local Agency Caseworker
Contact Name:	UNK
Organization Name:	R4 UNKNOWN
Address:	Not reported
City:	R4 UNKNOWN
Email:	Not reported
Phone Number:	Not reported

Global Id:	T0603701528
Contact Type:	Regional Board Caseworker
Contact Name:	YUE RONG
Organization Name:	LOS ANGELES RWQCB (REGION 4)
Address:	320 W. 4TH ST., SUITE 200
City:	Los Angeles
Email:	yrong@waterboards.ca.gov
Phone Number:	Not reported

LUST:

Global Id:	T0603701528
Action Type:	Other
Date:	05/05/1986
Action:	Leak Stopped

Global Id:	T0603701528
Action Type:	Other
Date:	12/29/1986
Action:	Leak Reported

Global Id:	T0603701528
Action Type:	Other
Date:	06/06/1986
Action:	Leak Discovery

PAINTER BUSINESS PARK (Continued) **S102434926**

LUST:

Global Id:	T0603701528
Status:	Open - Case Begin Date
Status Date:	05/05/1986
Global Id:	T0603701528
Status:	Open - Site Assessment
Status Date:	06/06/1986
Global Id:	T0603701528
Status:	Open - Remediation
Status Date:	08/24/1987
Global Id:	T0603701528
Status:	Open - Site Assessment
Status Date:	06/10/1988
Global Id:	T0603701528
Status:	Open - Verification Monitoring
Status Date:	03/30/1989
Global Id:	T0603701528
Status:	Completed - Case Closed
Status Date:	06/09/1997

LUST REG 4:

Region:	4	
Regional Board:	04	
County:	Los Angeles	
Facility Id:	906050016	
Status:	Case Closed	
Substance:	Diesel	
Substance Quantity:	Not reported	
Local Case No:	Not reported	
Case Type:	Groundwater	
Abatement Method Used at the Site:		Excavate and Dispose
Global ID:	T0603701528	
W Global ID:	Not reported	
Staff:	UNK	
Local Agency:	19049	
Cross Street:	CARMENITA	
Enforcement Type:	Not reported	
Date Leak Discovered:	6/6/1986	
Date Leak First Reported:		12/29/1986
Date Leak Record Entered:	9/9/1987	
Date Confirmation Began:	6/6/1986	
Date Leak Stopped:	5/5/1986	
Date Case Last Changed on Database:		1/17/1997
Date the Case was Closed:		6/9/1997
How Leak Discovered:	Not reported	
How Leak Stopped:	Not reported	
Cause of Leak:	UNK	
Leak Source:	UNK	
Operator:	Not reported	
Water System:	Not reported	

PAINTER BUSINESS PARK (Continued) **S102434926**

Well Name:	Not reported	
Approx. Dist To Production Well (ft):		868.53500592489967330778082 58
Source of Cleanup Funding:		UNK
Preliminary Site Assessment Workplan Submitted:		Not reported
Preliminary Site Assessment Began:		Not reported
Pollution Characterization Began:		6/10/1988
Remediation Plan Submitted:		8/24/1987
Remedial Action Underway:		Not reported
Post Remedial Action Monitoring Began:		3/30/1989
Enforcement Action Date:		Not reported
Historical Max MTBE Date:		Not reported
Hist Max MTBE Conc in Groundwater:		Not reported
Hist Max MTBE Conc in Soil:		Not reported
Significant Interim Remedial Action Taken:		Yes
GW Qualifier:	Not reported	
Soil Qualifier:	Not reported	
Organization:	Not reported	
Owner Contact:	Not reported	
Responsible Party:	GILDRED DEVELOPMENT CO	
RP Address:	550 W. C ST., SUITE 1820, SAN DIEGO, CA 92101-3509	
Program:	LUST	
Lat/Long:	33.9482483 / -1	
Local Agency Staff:	UNK	
Beneficial Use:	Not reported	
Priority:	Not reported	
Cleanup Fund Id:	Not reported	
Suspended:	Not reported	
Assigned Name:	Not reported	
Summary:	TANKS AND CONTAMINATED S0IL REMOVED. G/W CONTAMINATION IS MINOR. MONITORING TO VERIFY CLEANUP. GW @ 30' BGS. GW CONTAMINATION LIMITED @ JC-1 DOWN-GRADIENT WELLS SHOWED NDS.	

HIST CORTESE:

Region:	CORTESE
Facility County Code:	19
Reg By:	LTNKA
Reg Id:	906050016

AD172 **SOUTH WHITTIER SCHOOL DISTRICT** **CA HAZNET** **S102061740**
SE **10120 PAINTER AVE** **CA HIST CORTESE** **N/A**
1/4-1/2 **WHITTIER, CA 90605** **CA LOS ANGELES CO. HMS**
0.305 mi.
1608 ft. **Site 1 of 2 in cluster AD**

Relative: Higher

Actual: 160 ft.

HAZNET:

envid:	S102061740
Year:	2013
GEPAID:	CAL000382660
Contact:	RAY COCO
Telephone:	3109446231
Mailing Name:	Not reported
Mailing Address:	11200 TELECHRON AVE
Mailing City,St,Zip:	WHITTIER, CA 906050000
Gen County:	Los Angeles
TSD EPA ID:	TXD055135388
TSD County:	99
Waste Category:	Not reported

SOUTH WHITTIER SCHOOL DISTRICT (Continued) **S102061740**

Disposal Method:	Storage, Bulking, And/Or Transfer Off Site--No Treatment/Reovery (H010-H129) Or (H131-H135)
Tons:	0.009
Cat Decode:	Not reported
Method Decode:	Not reported
Facility County:	Not reported

envid:	S102061740
Year:	2013
GEPAID:	CAL000382660
Contact:	RAY COCO
Telephone:	3109446231
Mailing Name:	Not reported
Mailing Address:	11200 TELECHRON AVE
Mailing City,St,Zip:	WHITTIER, CA 906050000
Gen County:	Los Angeles
TSD EPA ID:	AZ0000337360
TSD County:	99
Waste Category:	Not reported
Disposal Method:	Metals Recovery Including Retoring,Smelting,Chemicals,Ect
Tons:	0.002
Cat Decode:	Not reported
Method Decode:	Not reported
Facility County:	Not reported

envid:	S102061740
Year:	2013
GEPAID:	CAL000382660
Contact:	RAY COCO
Telephone:	3109446231
Mailing Name:	Not reported
Mailing Address:	11200 TELECHRON AVE
Mailing City,St,Zip:	WHITTIER, CA 906050000
Gen County:	Los Angeles
TSD EPA ID:	CAD008252405
TSD County:	Los Angeles
Waste Category:	Not reported
Disposal Method:	Fuel Blending Prior To Energy Recovery At Another Site
Tons:	0.264
Cat Decode:	Not reported
Method Decode:	Not reported
Facility County:	Not reported

envid:	S102061740
Year:	2013
GEPAID:	CAL000382660
Contact:	RAY COCO
Telephone:	3109446231
Mailing Name:	Not reported
Mailing Address:	11200 TELECHRON AVE
Mailing City,St,Zip:	WHITTIER, CA 906050000
Gen County:	Los Angeles
TSD EPA ID:	CAD008252405
TSD County:	Los Angeles
Waste Category:	Not reported
Disposal Method:	Storage, Bulking, And/Or Transfer Off Site--No Treatment/Reovery (H010-H129) Or (H131-H135)

SOUTH WHITTIER SCHOOL DISTRICT (Continued) **S102061740**

Tons: 0.0225
Cat Decode: Not reported
Method Decode: Not reported
Facility County: Not reported

envid: S102061740
Year: 2013
GEPAID: CAL000382660
Contact: RAY COCO
Telephone: 3109446231
Mailing Name: Not reported
Mailing Address: 11200 TELECHRON AVE
Mailing City,St,Zip: WHITTIER, CA 906050000
Gen County: Los Angeles
TSD EPA ID: CAD008252405
TSD County: Los Angeles
Waste Category: Not reported
Disposal Method: Fuel Blending Prior To Energy Recovery At Another Site
Tons: 0.85
Cat Decode: Not reported
Method Decode: Not reported
Facility County: Not reported

Click this hyperlink while viewing on your computer to access additional CA_HAZNET: detail in the EDR Site Report.

HIST CORTESE:
Region: CORTESE
Facility County Code: 19
Reg By: LTNKA
Reg Id: R-16565

LOS ANGELES CO. HMS:
Region: LA
Permit Category: T
Facility Id: 015348-016565
Facility Type: 1
Facility Status: Removed
Area: 1
Permit Number: 000102093
Permit Status: Removed

AD173 **SOUTH WHITTIER SCHOOL DISTRICT** **CA LUST** **S103891167**
SE **10120 PAINTER AVE** **N/A**
1/4-1/2 **SANTA FE SPRINGS, CA 90605**
0.309 mi.
1630 ft. **Site 2 of 2 in cluster AD**

Relative:
Higher

Actual:
160 ft.

LUST:
Lead Agency: LOS ANGELES RWQCB (REGION 4)
Case Type: LUST Cleanup Site
Geo Track: http://geotracker.waterboards.ca.gov/profile_report.asp?global_id=T0603705286
Global Id: T0603705286
Latitude: 33.9443964
Longitude: -118.0516835
Status: Completed - Case Closed
Status Date: 05/10/2004

SOUTH WHITTIER SCHOOL DISTRICT (Continued) **S103891167**

Case Worker: NC
RB Case Number: R-16565
Local Agency: LOS ANGELES COUNTY
File Location: Not reported
Local Case Number: Not reported
Potential Media Affect: Aquifer used for drinking water supply
Potential Contaminants of Concern: Gasoline
Site History: Not reported

LUST:
Global Id: T0603705286
Contact Type: Local Agency Caseworker
Contact Name: JOHN AWUJO
Organization Name: LOS ANGELES COUNTY
Address: 900 S FREMONT AVE
City: ALHAMBRA
Email: jawujo@dpw.lacounty.gov
Phone Number: 6264583507

Global Id: T0603705286
Contact Type: Regional Board Caseworker
Contact Name: NOMAN CHOWDHURY
Organization Name: LOS ANGELES RWQCB (REGION 4)
Address: 320 WEST 4TH STREET, SUITE 200
City: LOS ANGELES
Email: nchowdhury@waterboards.ca.gov
Phone Number: 2135766704

LUST:
Global Id: T0603705286
Action Type: Other
Date: 03/23/1995
Action: Leak Reported

Global Id: T0603705286
Action Type: ENFORCEMENT
Date: 01/14/2002
Action: 13267 Requirement

Global Id: T0603705286
Action Type: ENFORCEMENT
Date: 05/10/2004
Action: Closure/No Further Action Letter

Global Id: T0603705286
Action Type: REMEDIATION
Date: 01/29/2003
Action: Soil Vapor Extraction (SVE)

Global Id: T0603705286
Action Type: RESPONSE
Date: 04/15/2003
Action: Soil and Water Investigation Report

Global Id: T0603705286
Action Type: RESPONSE
Date: 07/15/2003

SOUTH WHITTIER SCHOOL DISTRICT (Continued) **S103891167**

Action: Soil and Water Investigation Report

Global Id: T0603705286
Action Type: RESPONSE
Date: 07/15/2003
Action: Monitoring Report - Quarterly

Global Id: T0603705286
Action Type: Other
Date: 03/23/1995
Action: Leak Stopped

Global Id: T0603705286
Action Type: RESPONSE
Date: 10/15/2003
Action: Soil and Water Investigation Report

Global Id: T0603705286
Action Type: REMEDIATION
Date: 09/16/1994
Action: Excavation

Global Id: T0603705286
Action Type: RESPONSE
Date: 05/15/2002
Action: Soil and Water Investigation Report

Global Id: T0603705286
Action Type: RESPONSE
Date: 05/15/2002
Action: Interim Remedial Action Plan

Global Id: T0603705286
Action Type: RESPONSE
Date: 05/15/2002
Action: Monitoring Report - Quarterly

Global Id: T0603705286
Action Type: RESPONSE
Date: 07/15/2002
Action: Soil and Water Investigation Report

Global Id: T0603705286
Action Type: RESPONSE
Date: 10/15/2002
Action: Soil and Water Investigation Report

Global Id: T0603705286
Action Type: RESPONSE
Date: 01/15/2003
Action: Interim Remedial Action Report

Global Id: T0603705286
Action Type: RESPONSE
Date: 01/15/2003
Action: Monitoring Report - Quarterly

SOUTH WHITTIER SCHOOL DISTRICT (Continued) **S103891167**

Global Id: T0603705286
Action Type: ENFORCEMENT
Date: 10/11/2002
Action: 13267 Requirement

Global Id: T0603705286
Action Type: RESPONSE
Date: 01/15/2003
Action: Soil and Water Investigation Report

Global Id: T0603705286
Action Type: ENFORCEMENT
Date: 04/15/2004
Action: Site Visit / Inspection / Sampling

Global Id: T0603705286
Action Type: RESPONSE
Date: 10/15/2003
Action: Monitoring Report - Quarterly

Global Id: T0603705286
Action Type: RESPONSE
Date: 04/15/2003
Action: Monitoring Report - Quarterly

Global Id: T0603705286
Action Type: RESPONSE
Date: 01/15/2004
Action: Soil and Water Investigation Report

Global Id: T0603705286
Action Type: RESPONSE
Date: 01/15/2004
Action: Monitoring Report - Quarterly

Global Id: T0603705286
Action Type: REMEDIATION
Date: 02/04/2003
Action: Pump & Treat (P&T) Groundwater

Global Id: T0603705286
Action Type: Other
Date: 03/23/1995
Action: Leak Discovery

LUST:
Global Id: T0603705286
Status: Open - Case Begin Date
Status Date: 03/23/1995

Global Id: T0603705286
Status: Open - Site Assessment
Status Date: 04/05/1995

Global Id: T0603705286
Status: Open - Site Assessment
Status Date: 11/22/1996

SOUTH WHITTIER SCHOOL DISTRICT (Continued) **S103891167**

Global Id: T0603705286
Status: Open - Site Assessment
Status Date: 03/07/1997

Global Id: T0603705286
Status: Open - Site Assessment
Status Date: 03/03/1999

Global Id: T0603705286
Status: Open - Remediation
Status Date: 04/24/2001

Global Id: T0603705286
Status: Completed - Case Closed
Status Date: 05/10/2004

LUST REG 4:
Region: 4
Regional Board: 04
County: Los Angeles
Facility Id: R-16565
Status: Case Closed
Substance: Gasoline
Substance Quantity: Not reported
Local Case No: Not reported
Case Type: Groundwater
Abatement Method Used at the Site: Excavate and Dispose
Global ID: T0603705286
W Global ID: Not reported
Staff: NC
Local Agency: 19000
Cross Street: LOS NIETOS
Enforcement Type: CLOS
Date Leak Discovered: 3/23/1995
Date Leak First Reported: 3/23/1995
Date Leak Record Entered: 4/5/1995
Date Confirmation Began: 4/5/1995
Date Leak Stopped: 3/23/1995
Date Case Last Changed on Database: 7/25/2002
Date the Case was Closed: 5/10/2004
How Leak Discovered: Tank Closure
How Leak Stopped: Not reported
Cause of Leak: UNK
Leak Source: UNK
Operator: ROBERT WHITACRE
Water System: Not reported
Well Name: Not reported
Approx. Dist To Production Well (ft): 2104.837075430972421038660427 2
Source of Cleanup Funding: UNK
Preliminary Site Assessment Workplan Submitted: 11/22/1996
Preliminary Site Assessment Began: 3/7/1997
Pollution Characterization Began: 3/3/1999
Remediation Plan Submitted: 4/24/2001
Remedial Action Underway: Not reported
Post Remedial Action Monitoring Began: Not reported
Enforcement Action Date: 2/7/2001

SOUTH WHITTIER SCHOOL DISTRICT (Continued) **S103891167**

Historical Max MTBE Date:	12/16/1999
Hist Max MTBE Conc in Groundwater:	18700
Hist Max MTBE Conc in Soil:	62
Significant Interim Remedial Action Taken:	Not reported
GW Qualifier:	Not reported
Soil Qualifier:	Not reported
Organization:	Not reported
Owner Contact:	Not reported
Responsible Party:	ROBERT WHITACRE
RP Address:	10120 S. PAINTER AVE.
Program:	LUST
Lat/Long:	33.9443964 / -1
Local Agency Staff:	Not reported
Beneficial Use:	Not reported
Priority:	Not reported
Cleanup Fund Id:	Not reported
Suspended:	Not reported
Assigned Name:	Not reported
Summary:	1K-GAL UST REMOVED IN 94,;7/17/00 2ND QTR GW MON RPT 2000; 9/27/00 3RD QTR GW MON RPT 2000; 1/26/01 4TH QTR GW MON RPT 2000; 3/7/01 REMEDIAL ACTION PLAN; 3/19/01 1ST QTR GW MON RPT 2001

---

174 **FEDCO, INC. (FORMER)** **CA LUST S103587567**
NNE **9300 SANTA FE SPRINGS** **CA HIST CORTESE N/A**
1/4-1/2 **SANTA FE SPRINGS, CA 90670**
0.316 mi.
1668 ft.

Relative:
Lower

Actual:
146 ft.

LUST:

Lead Agency:	LOS ANGELES RWQCB (REGION 4)
Case Type:	LUST Cleanup Site
Geo Track:	http://geotracker.waterboards.ca.gov/profile_report.asp?global_id=T0603701571
Global Id:	T0603701571
Latitude:	33.955185
Longitude:	-118.053414
Status:	Completed - Case Closed
Status Date:	05/18/2001
Case Worker:	NC
RB Case Number:	906700343
Local Agency:	Not reported
File Location:	Not reported
Local Case Number:	Not reported
Potential Media Affect:	Aquifer used for drinking water supply
Potential Contaminants of Concern:	Gasoline
Site History:	Not reported

LUST:

Global Id:	T0603701571
Contact Type:	Regional Board Caseworker
Contact Name:	NOMAN CHOWDHURY
Organization Name:	LOS ANGELES RWQCB (REGION 4)
Address:	320 WEST 4TH STREET, SUITE 200
City:	LOS ANGELES
Email:	nchowdhury@waterboards.ca.gov
Phone Number:	2135766704

Global Id:	T0603701571
Contact Type:	Local Agency Caseworker

FEDCO, INC. (FORMER) (Continued) **S103587567**

Contact Name: UNK
Organization Name: R4 UNKNOWN
Address: Not reported
City: R4 UNKNOWN
Email: Not reported
Phone Number: Not reported

LUST:
Global Id: T0603701571
Action Type: ENFORCEMENT
Date: 07/31/2000
Action: * Historical Enforcement

Global Id: T0603701571
Action Type: Other
Date: 08/17/1998
Action: Leak Discovery

Global Id: T0603701571
Action Type: Other
Date: 08/11/1998
Action: Leak Stopped

Global Id: T0603701571
Action Type: Other
Date: 08/17/1998
Action: Leak Reported

LUST:
Global Id: T0603701571
Status: Open - Case Begin Date
Status Date: 08/11/1998

Global Id: T0603701571
Status: Open - Site Assessment
Status Date: 08/17/1998

Global Id: T0603701571
Status: Open - Site Assessment
Status Date: 07/31/2000

Global Id: T0603701571
Status: Completed - Case Closed
Status Date: 05/18/2001

LUST REG 4:
Region: 4
Regional Board: 04
County: Los Angeles
Facility Id: 906700343
Status: Case Closed
Substance: Gasoline
Substance Quantity: Not reported
Local Case No: Not reported
Case Type: Groundwater

FEDCO, INC. (FORMER) (Continued) **S103587567**

Abatement Method Used at the Site:		Excavate and Dispose
Global ID:	T0603701571	
W Global ID:	Not reported	
Staff:	NC	
Local Agency:	19049	
Cross Street:	ANN ST	
Enforcement Type:	EF	
Date Leak Discovered:	8/17/1998	
Date Leak First Reported:		8/17/1998
Date Leak Record Entered:	1/12/1999	
Date Confirmation Began:	Not reported	
Date Leak Stopped:	8/11/1998	
Date Case Last Changed on Database:		7/10/2001
Date the Case was Closed:		5/18/2001
How Leak Discovered:	Tank Closure	
How Leak Stopped:	Not reported	
Cause of Leak:	UNK	
Leak Source:	UNK	
Operator:	GEORGE PALLAS	
Water System:	Not reported	
Well Name:	Not reported	
Approx. Dist To Production Well (ft):		2338.61250782472238178292431 69
Source of Cleanup Funding:		UNK
Preliminary Site Assessment Workplan Submitted:		Not reported
Preliminary Site Assessment Began:		8/17/1998
Pollution Characterization Began:		7/31/2000
Remediation Plan Submitted:		Not reported
Remedial Action Underway:		Not reported
Post Remedial Action Monitoring Began:		Not reported
Enforcement Action Date:		7/31/2000
Historical Max MTBE Date:		9/23/1998
Hist Max MTBE Conc in Groundwater:		323
Hist Max MTBE Conc in Soil:		60
Significant Interim Remedial Action Taken:		Not reported
GW Qualifier:	Not reported	
Soil Qualifier:	Not reported	
Organization:	Not reported	
Owner Contact:	Not reported	
Responsible Party:	MR. JOHN LEHR	
RP Address:	5675 E. TELEGRAPH RD., #400	
Program:	LUST	
Lat/Long:	33.9555762 / -1	
Local Agency Staff:	UNK	
Beneficial Use:	Not reported	
Priority:	2A4	
Cleanup Fund Id:	Not reported	
Suspended:	Not reported	
Assigned Name:	Not reported	
Summary:	1/17/00 RESULTS OF SUBSURFACE INVESTIGATION; 6/23/00 INSTALL & MON OF GW MON WELLS; 10/3/00 GW MON SEPT. 2000; 1/19/01 GW MON OCT-DEC. 2000	

HIST CORTESE:

Region:	CORTESE
Facility County Code:	19
Reg By:	LTNKA
Reg Id:	906700343

175
SW
1/4-1/2
0.325 mi.
1716 ft.

Relative: Higher

Actual: 159 ft.

PMC SPECIALTIES GRP DIV PMC INC
10051 ROMANDEL AVE
SANTA FE SPRINGS, CA 90670

Database(s): RCRA-SQG, CA ENVIROSTOR, CA LUST, CA CPS-SLIC, CA VCP, CA EMI, CA HIST CORTESE

EDR ID Number: 1000132145
EPA ID Number: CAD030865422

RCRA-SQG:

Date form received by agency:	09/01/1996
Facility name:	PMC SPECIALTIES GRP DIV PMC INC
Facility address:	10051 ROMANDEL AVE SANTA FE SPRINGS, CA 90670
EPA ID:	CAD030865422
Mailing address:	10051 ROMANDEL AVE. SANTA FE SPRINGS, CA 90670
Contact:	Not reported
Contact address:	Not reported Not reported
Contact country:	US
Contact telephone:	Not reported
Contact email:	Not reported
EPA Region:	09
Land type:	Facility is not located on Indian land. Additional information is not known.
Classification:	Small Small Quantity Generator
Description:	Handler: generates more than 100 and less than 1000 kg of hazardous waste during any calendar month and accumulates less than 6000 kg of hazardous waste at any time; or generates 100 kg or less of hazardous waste during any calendar month, and accumulates more than 1000 kg of hazardous waste at any time

Owner/Operator Summary:

Owner/operator name:	FERRO CORP./PRODUCTOL CHEMICAL DIVISION
Owner/operator address:	10051 ROMANDEL AVE. NOT REQUIRED, CA 99999
Owner/operator country:	Not reported
Owner/operator telephone:	213-944-0111
Owner/operator email:	Not reported
Owner/operator fax:	Not reported
Owner/operator extension:	Not reported
Legal status:	Private
Owner/Operator Type:	Operator
Owner/Op start date:	Not reported
Owner/Op end date:	Not reported

Owner/operator name:	PMC INC
Owner/operator address:	10051 ROMANDEL AVE. SANTA FE SPRINGS, CA 90670
Owner/operator country:	Not reported
Owner/operator telephone:	213-944-0111
Owner/operator email:	Not reported
Owner/operator fax:	Not reported
Owner/operator extension:	Not reported
Legal status:	Private
Owner/Operator Type:	Owner
Owner/Op start date:	Not reported
Owner/Op end date:	Not reported

PMC SPECIALTIES GRP DIV PMC INC (Continued) **1000132145**

Handler Activities Summary:
U.S. importer of hazardous waste: No
Mixed waste (haz. and radioactive): No
Recycler of hazardous waste: No
Transporter of hazardous waste: No
Treater, storer or disposer of HW: No
Underground injection activity: No
On-site burner exemption: No
Furnace exemption: No
Used oil fuel burner: No
Used oil processor: No
User oil refiner: No
Used oil fuel marketer to burner: No
Used oil Specification marketer: No
Used oil transfer facility: No
Used oil transporter: No

Historical Generators:
Date form received by agency: 09/01/1996
Site name: PMC SPECIALTIES GRP DIV PMC INC
Classification: Small Quantity Generator

Date form received by agency: 11/07/1994
Site name: PMC SPECIALTIES GROUP
Classification: Large Quantity Generator

Date form received by agency: 01/28/1992
Site name: PMC SPECIALTIES
Classification: Large Quantity Generator

Date form received by agency: 06/26/1990
Site name: FERRO CORP/PRODUCTOL CHEMICAL DIV
Classification: Large Quantity Generator

Date form received by agency: 08/07/1980
Site name: PMC SPECIALTIES GRP DIV PMC INC
Classification: Not a generator, verified

Facility Has Received Notices of Violations:
Regulation violated: FR - 262.10-12.A
Area of violation: Generators - General
Date violation determined: 02/07/1985
Date achieved compliance: 01/01/1986
Violation lead agency: State
Enforcement action: Not reported
Enforcement action date: Not reported
Enf. disposition status: Not reported
Enf. disp. status date: Not reported
Enforcement lead agency: Not reported
Proposed penalty amount: Not reported
Final penalty amount: Not reported
Paid penalty amount: Not reported

Evaluation Action Summary:
Evaluation date: 05/03/1994

PMC SPECIALTIES GRP DIV PMC INC (Continued) **1000132145**

Evaluation: COMPLIANCE EVALUATION INSPECTION ON-SITE
Area of violation: Not reported
Date achieved compliance: Not reported
Evaluation lead agency: State

Evaluation date: 02/07/1985
Evaluation: NON-FINANCIAL RECORD REVIEW
Area of violation: Generators - General
Date achieved compliance: 01/01/1986
Evaluation lead agency: State

Evaluation date: 02/07/1985
Evaluation: COMPLIANCE EVALUATION INSPECTION ON-SITE
Area of violation: Not reported
Date achieved compliance: Not reported
Evaluation lead agency: State

ENVIROSTOR:
Facility ID: 60000466
Status: Active
Status Date: 10/04/2006
Site Code: 301303
Site Type: Voluntary Cleanup
Site Type Detailed: Voluntary Cleanup
Acres: 9.1
NPL: NO
Regulatory Agencies: SMBRP
Lead Agency: SMBRP
Program Manager: Laura Radke
Supervisor: Juli Propes
Division Branch: Cleanup Chatsworth
Assembly: 57
Senate: 32
Special Program: Voluntary Cleanup Program
Restricted Use: NO
Site Mgmt Req: NONE SPECIFIED
Funding: Responsible Party
Latitude: 33.94435
Longitude: -118.0609
APN: 8011-002-011, 8011-002-012, 8011-002-013, 8011-002-014, 8011-002-016, 8011-002-018, 8011-002-023, 8011-007-037, 8011-007-039, 8011-007-041, 8011002011, 8011002012, 8011002013, 8011002014, 8011002016, 8011002018, 8011002023, 8011007037, 8011007039, 8011007041
Past Use: MANUFACTURING - CHEMICALS
Potential COC: Benzene TPH-diesel TPH-gas 2,4-Dimethylphenol Methyl isobutyl ketone 2-Methylphenol 4-Methylphenol Phenol Naphthalene 1,2,4-Trimethylbenzene 1,3,5-Trimethylbenzene
Confirmed COC: Naphthalene 1,2,4-Trimethylbenzene 1,3,5-Trimethylbenzene TPH-diesel TPH-gas 2,4-Dimethylphenol Methyl isobutyl ketone 2-Methylphenol 4-Methylphenol Phenol Benzene
Potential Description: OTH, SOIL, SV
Alias Name: 8011-002-011
Alias Type: APN
Alias Name: 8011-002-012
Alias Type: APN
Alias Name: 8011-002-013
Alias Type: APN
Alias Name: 8011-002-014

PMC SPECIALTIES GRP DIV PMC INC (Continued) **1000132145**

Alias Type: APN
Alias Name: 8011-002-016
Alias Type: APN
Alias Name: 8011-002-018
Alias Type: APN
Alias Name: 8011-002-023
Alias Type: APN
Alias Name: 8011-007-037
Alias Type: APN
Alias Name: 8011-007-039
Alias Type: APN
Alias Name: 8011-007-041
Alias Type: APN
Alias Name: 8011002011
Alias Type: APN
Alias Name: 8011002012
Alias Type: APN
Alias Name: 8011002013
Alias Type: APN
Alias Name: 8011002014
Alias Type: APN
Alias Name: 8011002016
Alias Type: APN
Alias Name: 8011002018
Alias Type: APN
Alias Name: 8011002023
Alias Type: APN
Alias Name: 8011007037
Alias Type: APN
Alias Name: 8011007039
Alias Type: APN
Alias Name: 8011007041
Alias Type: APN
Alias Name: 110002140914
Alias Type: EPA (FRS #)
Alias Name: 110033612188
Alias Type: EPA (FRS #)
Alias Name: 301303
Alias Type: Project Code (Site Code)
Alias Name: 60000466
Alias Type: Envirostor ID Number

Completed Info:
Completed Area Name: PROJECT WIDE
Completed Sub Area Name: Not reported
Completed Document Type: Voluntary Cleanup Agreement
Completed Date: 10/25/2006
Comments: Not reported

Completed Area Name: PROJECT WIDE
Completed Sub Area Name: Not reported
Completed Document Type: Annual Oversight Cost Estimate
Completed Date: 11/17/2015
Comments: Not reported

Completed Area Name: PROJECT WIDE
Completed Sub Area Name: Not reported
Completed Document Type: Annual Oversight Cost Estimate

PMC SPECIALTIES GRP DIV PMC INC (Continued) **1000132145**

Completed Date: 09/08/2016
Comments: Not reported

Completed Area Name: PROJECT WIDE
Completed Sub Area Name: Not reported
Completed Document Type: Annual Oversight Cost Estimate
Completed Date: 10/06/2017
Comments: Letter submitted for mailing October 6, 2017.

Completed Area Name: PROJECT WIDE
Completed Sub Area Name: Not reported
Completed Document Type: Risk Assessment Report
Completed Date: 03/15/2017
Comments: Not reported

Completed Area Name: PROJECT WIDE
Completed Sub Area Name: Not reported
Completed Document Type: Well Installation Workplan
Completed Date: 01/23/2017
Comments: Not reported

Completed Area Name: PROJECT WIDE
Completed Sub Area Name: Not reported
Completed Document Type: Fieldwork
Completed Date: 03/10/2017
Comments: Not reported

Completed Area Name: PROJECT WIDE
Completed Sub Area Name: Not reported
Completed Document Type: Well Completion Report
Completed Date: 06/09/2017
Comments: Not reported

Completed Area Name: PROJECT WIDE
Completed Sub Area Name: Not reported
Completed Document Type: Monitoring Report
Completed Date: 11/29/2017
Comments: No revisions necessary

Completed Area Name: PROJECT WIDE
Completed Sub Area Name: Not reported
Completed Document Type: Site Characterization Workplan
Completed Date: 12/22/2017
Comments: Not reported

Completed Area Name: PROJECT WIDE
Completed Sub Area Name: Not reported
Completed Document Type: Preliminary Endangerment Assessment Workplan
Completed Date: 06/26/2007
Comments: The approved workplan outlines the proposed collection of additional soil, soil gas, and groundwater samples to fill site characterization data gaps identified during an October 4, 2006 meeting and a November 16, 2007 conference call. The tasks included the installation and sampling of multidepth soil gas probes for VOC analysis, soil sampling for VOC's, SVOC's, and metals analysis, and the installation and sampling of groundwater monitoring wells for VOC's and SVOC's analysis.

PMC SPECIALTIES GRP DIV PMC INC (Continued) **1000132145**

Completed Area Name: PROJECT WIDE
Completed Sub Area Name: Not reported
Completed Document Type: Fieldwork
Completed Date: 08/03/2007
Comments: Fieldwork for implementation of workplan complete.

Completed Area Name: PROJECT WIDE
Completed Sub Area Name: Not reported
Completed Document Type: Preliminary Endangerment Assessment Report
Completed Date: 09/03/2009
Comments: Data submitted indicated further investigation needed. Completion of the PEA Report terminated. Site Characterization Workplan requested.

Completed Area Name: PROJECT WIDE
Completed Sub Area Name: Not reported
Completed Document Type: Site Characterization Workplan
Completed Date: 01/31/2012
Comments: Conditional approval letter submitted to PMC via their consultant on 8/31/2011. Productol's response to conditional approval received on 11/14/2011. Final approval letter submitted on 1/31/2012. Scheduling of fieldwork pending.

Completed Area Name: PROJECT WIDE
Completed Sub Area Name: Not reported
Completed Document Type: Site Characterization Report
Completed Date: 03/19/2015
Comments: Site Characterization Report approved 3/19/2015. HHRA expected May 2015 for review and approval.

Completed Area Name: PROJECT WIDE
Completed Sub Area Name: Not reported
Completed Document Type: Annual Oversight Cost Estimate
Completed Date: 10/30/2014
Comments: Not reported

Completed Area Name: PROJECT WIDE
Completed Sub Area Name: Not reported
Completed Document Type: Site Inspections/Visit (Non LUR)
Completed Date: 06/10/2015
Comments: Meeting confirmed and attended by PM, project geologist, and unit chief.

Completed Area Name: PROJECT WIDE
Completed Sub Area Name: Not reported
Completed Document Type: Correspondence
Completed Date: 02/24/2015
Comments: Not reported

Future Area Name: PROJECT WIDE
Future Sub Area Name: Not reported
Future Document Type: CEQA - Initial Study/ Mitigated Neg. Dec. (MND)
Future Due Date: 2018
Future Area Name: PROJECT WIDE
Future Sub Area Name: Not reported
Future Document Type: Certification
Future Due Date: 2019
Future Area Name: PROJECT WIDE

PMC SPECIALTIES GRP DIV PMC INC (Continued) **1000132145**

Future Sub Area Name: Not reported
Future Document Type: Remedial Action Completion Report
Future Due Date: 2018
Future Area Name: PROJECT WIDE
Future Sub Area Name: Not reported
Future Document Type: Remedial Action Plan
Future Due Date: 2018
Schedule Area Name: Not reported
Schedule Sub Area Name: Not reported
Schedule Document Type: Not reported
Schedule Due Date: Not reported
Schedule Revised Date: Not reported

Facility ID: 71002354
Status: Refer: Other Agency
Status Date: 11/21/2005
Site Code: Not reported
Site Type: Tiered Permit
Site Type Detailed: Tiered Permit
Acres: 0
NPL: NO
Regulatory Agencies: NONE SPECIFIED
Lead Agency: NONE SPECIFIED
Program Manager: Not reported
Supervisor: Juli Propes
Division Branch: Cleanup Chatsworth
Assembly: 57
Senate: 32
Special Program: Not reported
Restricted Use: NO
Site Mgmt Req: NONE SPECIFIED
Funding: Not reported
Latitude: 33.94660
Longitude: -118.0610
APN: NONE SPECIFIED
Past Use: NONE SPECIFIED
Potential COC: NONE SPECIFIED
Confirmed COC: NONE SPECIFIED
Potential Description: NONE SPECIFIED
Alias Name: Productol, Inc.
Alias Type: Alternate Name
Alias Name: CAD030865422
Alias Type: EPA Identification Number
Alias Name: SL204751665
Alias Type: GeoTracker Global ID
Alias Name: T0603703040
Alias Type: GeoTracker Global ID
Alias Name: 71002354
Alias Type: Envirostor ID Number

Completed Info:
Completed Area Name: PROJECT WIDE
Completed Sub Area Name: Not reported
Completed Document Type: Consent Agreement
Completed Date: 03/30/2006
Comments: Not reported

Completed Area Name: PROJECT WIDE

PMC SPECIALTIES GRP DIV PMC INC (Continued) **1000132145**

Completed Sub Area Name: Not reported
Completed Document Type: Phase 1
Completed Date: 11/21/2005
Comments: Not reported

Future Area Name: Not reported
Future Sub Area Name: Not reported
Future Document Type: Not reported
Future Due Date: Not reported
Schedule Area Name: Not reported
Schedule Sub Area Name: Not reported
Schedule Document Type: Not reported
Schedule Due Date: Not reported
Schedule Revised Date: Not reported

LUST REG 4:
Region: 4
Regional Board: 04
County: Los Angeles
Facility Id: I-05119
Status: Pollution Characterization
Substance: Solvents
Substance Quantity: Not reported
Local Case No: Not reported
Case Type: Groundwater
Abatement Method Used at the Site: Not reported
Global ID: T0603703040
W Global ID: Not reported
Staff: SLC
Local Agency: 19049
Cross Street: Not reported
Enforcement Type: Not reported
Date Leak Discovered: 8/19/1988
Date Leak First Reported: 11/17/1988
Date Leak Record Entered: Not reported
Date Confirmation Began: Not reported
Date Leak Stopped: Not reported
Date Case Last Changed on Database: 3/1/1993
Date the Case was Closed: Not reported
How Leak Discovered: Not reported
How Leak Stopped: Not reported
Cause of Leak: Not reported
Leak Source: Not reported
Operator: Not reported
Water System: Not reported
Well Name: Not reported
Approx. Dist To Production Well (ft): 2332.2436098049124642802646724
Source of Cleanup Funding: Not reported
Preliminary Site Assessment Workplan Submitted: Not reported
Preliminary Site Assessment Began: Not reported
Pollution Characterization Began: 3/1/1993
Remediation Plan Submitted: Not reported
Remedial Action Underway: Not reported
Post Remedial Action Monitoring Began: Not reported
Enforcement Action Date: Not reported
Historical Max MTBE Date: Not reported
Hist Max MTBE Conc in Groundwater: Not reported

PMC SPECIALTIES GRP DIV PMC INC (Continued) **1000132145**

Hist Max MTBE Conc in Soil: Not reported
Significant Interim Remedial Action Taken: Not reported
GW Qualifier: Not reported
Soil Qualifier: Not reported
Organization: Not reported
Owner Contact: Not reported
Responsible Party: PMC SPECIALIRT GROUP
RP Address: SAME AS SITE
Program: SLIC
Lat/Long: 33.9465685 / -1
Local Agency Staff: UNK
Beneficial Use: Not reported
Priority: LOP/HIGH - KNOWN HEALTH/SAFETY/ENVIRONMENTAL IMPACT
Cleanup Fund Id: Not reported
Suspended: Not reported
Assigned Name: Not reported
Summary: LA COUNTY FILE #I-5119-1H REFER TO SLIC #360

CPS-SLIC:
Region: STATE
Facility Status: **Open - Inactive**
Status Date: 02/02/2015
Global Id: SL204751665
Lead Agency: DEPARTMENT OF TOXIC SUBSTANCES CONTROL
Lead Agency Case Number: 71002354
Latitude: 33.948132
Longitude: -118.060401
Case Type: Cleanup Program Site
Case Worker: Not reported
Local Agency: SANTA FE SPRINGS, CITY OF
RB Case Number: 0360
File Location: DTSC
Potential Media Affected: Not reported
Potential Contaminants of Concern: Not reported
Site History: Case transferred to DTSC on April 27, 2006

Click here to access the California GeoTracker records for this facility:

VCP:
Facility ID: 60000466
Site Type: Voluntary Cleanup
Site Type Detail: Voluntary Cleanup
Site Mgmt. Req.: NONE SPECIFIED
Acres: 9.1
National Priorities List: NO
Cleanup Oversight Agencies: SMBRP
Lead Agency: SMBRP
Lead Agency Description: DTSC - Site Cleanup Program
Project Manager: Laura Radke
Supervisor: Juli Propes
Division Branch: Cleanup Chatsworth
Site Code: 301303
Assembly: 57
Senate: 32
Special Programs Code: Voluntary Cleanup Program

PMC SPECIALTIES GRP DIV PMC INC (Continued) **1000132145**

Status:	Active
Status Date:	10/04/2006
Restricted Use:	NO
Funding:	Responsible Party
Lat/Long:	33.94435 / -118.0609
APN:	8011-002-011, 8011-002-012, 8011-002-013, 8011-002-014, 8011-002-016, 8011-002-018, 8011-002-023, 8011-007-037, 8011-007-039, 8011-007-041, 8011002011, 8011002012, 8011002013, 8011002014, 8011002016, 8011002018, 8011002023, 8011007037, 8011007039, 8011007041
Past Use:	MANUFACTURING - CHEMICALS
Potential COC:	30003, 30024, 30025, 30230, 30387, 30392, 30394, 30451, 30484, 30577, 30578
Confirmed COC:	30484,30577,30578,30024,30025,30230,30387,30392,30394,30451,30003
Potential Description:	OTH, SOIL, SV
Alias Name:	8011-002-011
Alias Type:	APN
Alias Name:	8011-002-012
Alias Type:	APN
Alias Name:	8011-002-013
Alias Type:	APN
Alias Name:	8011-002-014
Alias Type:	APN
Alias Name:	8011-002-016
Alias Type:	APN
Alias Name:	8011-002-018
Alias Type:	APN
Alias Name:	8011-002-023
Alias Type:	APN
Alias Name:	8011-007-037
Alias Type:	APN
Alias Name:	8011-007-039
Alias Type:	APN
Alias Name:	8011-007-041
Alias Type:	APN
Alias Name:	8011002011
Alias Type:	APN
Alias Name:	8011002012
Alias Type:	APN
Alias Name:	8011002013
Alias Type:	APN
Alias Name:	8011002014
Alias Type:	APN
Alias Name:	8011002016
Alias Type:	APN
Alias Name:	8011002018
Alias Type:	APN
Alias Name:	8011002023
Alias Type:	APN
Alias Name:	8011007037
Alias Type:	APN
Alias Name:	8011007039
Alias Type:	APN
Alias Name:	8011007041
Alias Type:	APN
Alias Name:	110002140914
Alias Type:	EPA (FRS #)
Alias Name:	110033612188

PMC SPECIALTIES GRP DIV PMC INC (Continued) **1000132145**

Alias Type: EPA (FRS #)
Alias Name: 301303
Alias Type: Project Code (Site Code)
Alias Name: 60000466
Alias Type: Envirostor ID Number

Completed Info:
Completed Area Name: PROJECT WIDE
Completed Sub Area Name: Not reported
Completed Document Type: Voluntary Cleanup Agreement
Completed Date: 10/25/2006
Comments: Not reported

Completed Area Name: PROJECT WIDE
Completed Sub Area Name: Not reported
Completed Document Type: Annual Oversight Cost Estimate
Completed Date: 11/17/2015
Comments: Not reported

Completed Area Name: PROJECT WIDE
Completed Sub Area Name: Not reported
Completed Document Type: Annual Oversight Cost Estimate
Completed Date: 09/08/2016
Comments: Not reported

Completed Area Name: PROJECT WIDE
Completed Sub Area Name: Not reported
Completed Document Type: Annual Oversight Cost Estimate
Completed Date: 10/06/2017
Comments: Letter submitted for mailing October 6, 2017.

Completed Area Name: PROJECT WIDE
Completed Sub Area Name: Not reported
Completed Document Type: Risk Assessment Report
Completed Date: 03/15/2017
Comments: Not reported

Completed Area Name: PROJECT WIDE
Completed Sub Area Name: Not reported
Completed Document Type: Well Installation Workplan
Completed Date: 01/23/2017
Comments: Not reported

Completed Area Name: PROJECT WIDE
Completed Sub Area Name: Not reported
Completed Document Type: Fieldwork
Completed Date: 03/10/2017
Comments: Not reported

Completed Area Name: PROJECT WIDE
Completed Sub Area Name: Not reported
Completed Document Type: Well Completion Report
Completed Date: 06/09/2017
Comments: Not reported

Completed Area Name: PROJECT WIDE
Completed Sub Area Name: Not reported
Completed Document Type: Monitoring Report

PMC SPECIALTIES GRP DIV PMC INC (Continued) **1000132145**

Completed Date: 11/29/2017
Comments: No revisions necessary

Completed Area Name: PROJECT WIDE
Completed Sub Area Name: Not reported
Completed Document Type: Site Characterization Workplan
Completed Date: 12/22/2017
Comments: Not reported

Completed Area Name: PROJECT WIDE
Completed Sub Area Name: Not reported
Completed Document Type: Preliminary Endangerment Assessment Workplan
Completed Date: 06/26/2007
Comments: The approved workplan outlines the proposed collection of additional soil, soil gas, and groundwater samples to fill site characterization data gaps identified during an October 4, 2006 meeting and a November 16, 2007 conference call. The tasks included the installation and sampling of multidepth soil gas probes for VOC analysis, soil sampling for VOC's, SVOC's, and metals analysis, and the installation and sampling of groundwater monitoring wells for VOC's and SVOC's analysis.

Completed Area Name: PROJECT WIDE
Completed Sub Area Name: Not reported
Completed Document Type: Fieldwork
Completed Date: 08/03/2007
Comments: Fieldwork for implementation of workplan complete.

Completed Area Name: PROJECT WIDE
Completed Sub Area Name: Not reported
Completed Document Type: Preliminary Endangerment Assessment Report
Completed Date: 09/03/2009
Comments: Data submitted indicated further investigation needed. Completion of the PEA Report terminated. Site Characterization Workplan requested.

Completed Area Name: PROJECT WIDE
Completed Sub Area Name: Not reported
Completed Document Type: Site Characterization Workplan
Completed Date: 01/31/2012
Comments: Conditional approval letter submitted to PMC via their consultant on 8/31/2011. Productol's response to conditional approval received on 11/14/2011. Final approval letter submitted on 1/31/2012. Scheduling of fieldwork pending.

Completed Area Name: PROJECT WIDE
Completed Sub Area Name: Not reported
Completed Document Type: Site Characterization Report
Completed Date: 03/19/2015
Comments: Site Characterization Report approved 3/19/2015. HHRA expected May 2015 for review and approval.

Completed Area Name: PROJECT WIDE
Completed Sub Area Name: Not reported
Completed Document Type: Annual Oversight Cost Estimate
Completed Date: 10/30/2014
Comments: Not reported

PMC SPECIALTIES GRP DIV PMC INC (Continued) **1000132145**

Completed Area Name: PROJECT WIDE
Completed Sub Area Name: Not reported
Completed Document Type: Site Inspections/Visit (Non LUR)
Completed Date: 06/10/2015
Comments: Meeting confirmed and attended by PM, project geologist, and unit chief.

Completed Area Name: PROJECT WIDE
Completed Sub Area Name: Not reported
Completed Document Type: Correspondence
Completed Date: 02/24/2015
Comments: Not reported

Future Area Name: PROJECT WIDE
Future Sub Area Name: Not reported
Future Document Type: CEQA - Initial Study/ Mitigated Neg. Dec. (MND)
Future Due Date: 2018
Future Area Name: PROJECT WIDE
Future Sub Area Name: Not reported
Future Document Type: Certification
Future Due Date: 2019
Future Area Name: PROJECT WIDE
Future Sub Area Name: Not reported
Future Document Type: Remedial Action Completion Report
Future Due Date: 2018
Future Area Name: PROJECT WIDE
Future Sub Area Name: Not reported
Future Document Type: Remedial Action Plan
Future Due Date: 2018
Schedule Area Name: Not reported
Schedule Sub Area Name: Not reported
Schedule Document Type: Not reported
Schedule Due Date: Not reported
Schedule Revised Date: Not reported

EMI:
Year: 1987
County Code: 19
Air Basin: SC
Facility ID: 800233
Air District Name: SC
SIC Code: 2819
Air District Name: SOUTH COAST AQMD
Community Health Air Pollution Info System: Not reported
Consolidated Emission Reporting Rule: Not reported
Total Organic Hydrocarbon Gases Tons/Yr: 17
Reactive Organic Gases Tons/Yr: 14
Carbon Monoxide Emissions Tons/Yr: 4
NOX - Oxides of Nitrogen Tons/Yr: 13
SOX - Oxides of Sulphur Tons/Yr: 48
Particulate Matter Tons/Yr: 1
Part. Matter 10 Micrometers and Smllr Tons/Yr: 1

Year: 1990
County Code: 19
Air Basin: SC
Facility ID: 800233

PMC SPECIALTIES GRP DIV PMC INC (Continued) **1000132145**

Air District Name:	SC
SIC Code:	2819
Air District Name:	SOUTH COAST AQMD
Community Health Air Pollution Info System:	Not reported
Consolidated Emission Reporting Rule:	Not reported
Total Organic Hydrocarbon Gases Tons/Yr:	55
Reactive Organic Gases Tons/Yr:	41
Carbon Monoxide Emissions Tons/Yr:	2
NOX - Oxides of Nitrogen Tons/Yr:	8
SOX - Oxides of Sulphur Tons/Yr:	2
Particulate Matter Tons/Yr:	0
Part. Matter 10 Micrometers and Smllr Tons/Yr:	0

HIST CORTESE:

Region:	CORTESE
Facility County Code:	19
Reg By:	LTNKA
Reg Id:	I-05119

176
WSW
1/4-1/2
0.327 mi.
1728 ft.

PEACH SYSTEMS INC. **CA CPS-SLIC** **S103427342**
12553 MCCANN **N/A**
SANTA FE SPRINGS, CA 90670

Relative:
Higher

Actual:
158 ft.

CPS-SLIC:

Region:	STATE
Facility Status:	**Completed - Case Closed**
Status Date:	06/03/1998
Global Id:	SLT43631629
Lead Agency:	LOS ANGELES RWQCB (REGION 4)
Lead Agency Case Number:	Not reported
Latitude:	33.9469512365644
Longitude:	-118.064757585526
Case Type:	Cleanup Program Site
Case Worker:	Not reported
Local Agency:	Not reported
RB Case Number:	0791
File Location:	Not reported
Potential Media Affected:	Not reported
Potential Contaminants of Concern:	Not reported
Site History:	Not reported

Click here to access the California GeoTracker records for this facility:

SLIC REG 4:

Region:	4
Facility Status:	No further action required
SLIC:	0791
Substance:	TPH
Staff:	Not reported

AE177 **CALAVAR CORPORATION** **CA CPS-SLIC** **U002280811**
NNW **9200 SORENSEN** **CA LOS ANGELES CO. HMS** **N/A**
1/4-1/2 **SANTA FE SPRINGS, CA 90670**
0.329 mi.
1739 ft. **Site 1 of 2 in cluster AE**

Relative:
Lower

Actual:
150 ft.

SLIC REG 4:
Region: 4
Facility Status: No further action required
SLIC: 0623
Substance: VOCs
Staff: Jenny Au

LOS ANGELES CO. HMS:
Region: LA
Permit Category: I
Facility Id: 006524-I06744
Facility Type: 01
Facility Status: Closed
Area: 1H
Permit Number: 000006595
Permit Status: Closed

Region: LA
Permit Category: T
Facility Id: 006524-006744
Facility Type: 0
Facility Status: Closed
Area: 1H
Permit Number: 00001870T
Permit Status: Closed

AE178 **TANGRAM INTERIORS** **CA LUST** **S101298035**
NNW **9200 SORENSEN AVE** **CA CPS-SLIC** **N/A**
1/4-1/2 **SANTA FE SPRINGS, CA 90670** **CA HIST CORTESE**
0.329 mi. **CA NPDES**
1739 ft. **Site 2 of 2 in cluster AE** **CA CIWQS**

Relative:
Lower

Actual:
150 ft.

LUST:
Lead Agency: LOS ANGELES RWQCB (REGION 4)
Case Type: LUST Cleanup Site
Geo Track: http://geotracker.waterboards.ca.gov/profile_report.asp?global_id=T0603703256
Global Id: T0603703256
Latitude: 33.95674
Longitude: -118.060068
Status: Completed - Case Closed
Status Date: 04/16/1997
Case Worker: YR
RB Case Number: I-06744
Local Agency: Not reported
File Location: Not reported
Local Case Number: Not reported
Potential Media Affect: Soil
Potential Contaminants of Concern: Gasoline
Site History: Not reported

LUST:
Global Id: T0603703256
Contact Type: Local Agency Caseworker
Contact Name: UNK

TANGRAM INTERIORS (Continued) **S101298035**

Organization Name: R4 UNKNOWN
Address: Not reported
City: R4 UNKNOWN
Email: Not reported
Phone Number: Not reported

Global Id: T0603703256
Contact Type: Regional Board Caseworker
Contact Name: YUE RONG
Organization Name: LOS ANGELES RWQCB (REGION 4)
Address: 320 W. 4TH ST., SUITE 200
City: Los Angeles
Email: yrong@waterboards.ca.gov
Phone Number: Not reported

LUST:
Global Id: T0603703256
Action Type: Other
Date: 04/29/1992
Action: Leak Reported

Global Id: T0603703256
Action Type: Other
Date: 03/16/1992
Action: Leak Discovery

LUST:
Global Id: T0603703256
Status: Open - Case Begin Date
Status Date: 02/11/1992

Global Id: T0603703256
Status: Open - Site Assessment
Status Date: 02/11/1992

Global Id: T0603703256
Status: Open - Site Assessment
Status Date: 04/29/1992

Global Id: T0603703256
Status: Completed - Case Closed
Status Date: 04/16/1997

LUST REG 4:
Region: 4
Regional Board: 04
County: Los Angeles
Facility Id: I-06744
Status: Case Closed
Substance: Gasoline
Substance Quantity: Not reported
Local Case No: Not reported
Case Type: Soil
Abatement Method Used at the Site: Not reported
Global ID: T0603703256

TANGRAM INTERIORS (Continued) **S101298035**

W Global ID: Not reported
Staff: UNK
Local Agency: 19049
Cross Street: SANTA FE SPRINGS RD.
Enforcement Type: Not reported
Date Leak Discovered: 3/16/1992
Date Leak First Reported: 4/29/1992
Date Leak Record Entered: 5/25/1992
Date Confirmation Began: Not reported
Date Leak Stopped: Not reported
Date Case Last Changed on Database: 4/17/1997
Date the Case was Closed: 4/16/1997
How Leak Discovered: Tank Closure
How Leak Stopped: Not reported
Cause of Leak: UNK
Leak Source: Tank
Operator: FORMER CALAVAR
Water System: Not reported
Well Name: Not reported
Approx. Dist To Production Well (ft): 2443.938333019812172820173657 3
Source of Cleanup Funding: Tank
Preliminary Site Assessment Workplan Submitted: 2/11/1992
Preliminary Site Assessment Began: 4/29/1992
Pollution Characterization Began: Not reported
Remediation Plan Submitted: Not reported
Remedial Action Underway: Not reported
Post Remedial Action Monitoring Began: Not reported
Enforcement Action Date: Not reported
Historical Max MTBE Date: Not reported
Hist Max MTBE Conc in Groundwater: Not reported
Hist Max MTBE Conc in Soil: Not reported
Significant Interim Remedial Action Taken: Not reported
GW Qualifier: Not reported
Soil Qualifier: Not reported
Organization: Not reported
Owner Contact: Not reported
Responsible Party: CALAVAR CORPORATION
RP Address: P.O. BOX 21447, WACO, TX 76702-1447
Program: LUST
Lat/Long: 33.9560473 / -1
Local Agency Staff: UNK
Beneficial Use: Not reported
Priority: Not reported
Cleanup Fund Id: Not reported
Suspended: Not reported
Assigned Name: Not reported
Summary: 9/4/97 PAUL VOGELGESANG A/G INQUIRED ABOUT THIS AND 4 OTHER ADJ. SITES MEMO TO HK,JK,GK,KL,NB

CPS-SLIC:
Region: STATE
Facility Status: **Completed - Case Closed**
Status Date: 06/01/1997
Global Id: SL184701453
Lead Agency: LOS ANGELES RWQCB (REGION 4)
Lead Agency Case Number: Not reported
Latitude: 33.955058

TANGRAM INTERIORS (Continued) **S101298035**

Longitude:	-118.05947
Case Type:	Cleanup Program Site
Case Worker:	Not reported
Local Agency:	Not reported
RB Case Number:	0623
File Location:	Not reported
Potential Media Affected:	Not reported
Potential Contaminants of Concern:	Not reported
Site History:	Not reported

Click here to access the California GeoTracker records for this facility:

HIST CORTESE:

Region:	CORTESE
Facility County Code:	19
Reg By:	LTNKA
Reg Id:	3176

Region:	CORTESE
Facility County Code:	19
Reg By:	LTNKA
Reg Id:	I-06744

NPDES:

Npdes Number:	Not reported
Facility Status:	Not reported
Agency Id:	Not reported
Region:	4
Regulatory Measure Id:	414676
Order No:	Not reported
Regulatory Measure Type:	Industrial
Place Id:	Not reported
WDID:	4 19I023131
Program Type:	Not reported
Adoption Date Of Regulatory Measure:	Not reported
Effective Date Of Regulatory Measure:	Not reported
Expiration Date Of Regulatory Measure:	Not reported
Termination Date Of Regulatory Measure:	Not reported
Discharge Name:	Not reported
Discharge Address:	Not reported
Discharge City:	Not reported
Discharge State:	Not reported
Discharge Zip:	Not reported
RECEIVED DATE:	04/29/2011
PROCESSED DATE:	04/29/2011
STATUS CODE NAME:	Active
STATUS DATE:	04/29/2011
PLACE SIZE:	364622
PLACE SIZE UNIT:	SqFt
FACILITY CONTACT NAME:	Wendy Meador
FACILITY CONTACT TITLE:	Business Intelligence Manager
FACILITY CONTACT PHONE:	562-365-5322
FACILITY CONTACT PHONE EXT:	Not reported
FACILITY CONTACT EMAIL:	wmeador@tangraminteriors.com
OPERATOR NAME:	Tangram Interiors
OPERATOR ADDRESS:	9200 Sorensen Ave

TANGRAM INTERIORS (Continued) **S101298035**

OPERATOR CITY:	Santa Fe Springs
OPERATOR STATE:	California
OPERATOR ZIP:	90670
OPERATOR CONTACT NAME:	Wendy Meador
OPERATOR CONTACT TITLE:	Business Intelligence Manager
OPERATOR CONTACT PHONE:	562-365-5322
OPERATOR CONTACT PHONE EXT:	Not reported
OPERATOR CONTACT EMAIL:	wmeador@tangraminteriors.com
OPERATOR TYPE:	Private Business
DEVELOPER NAME:	Not reported
DEVELOPER ADDRESS:	Not reported
DEVELOPER CITY:	Not reported
DEVELOPER STATE:	California
DEVELOPER ZIP:	Not reported
DEVELOPER CONTACT NAME:	Not reported
DEVELOPER CONTACT TITLE:	Not reported
CONSTYPE LINEAR UTILITY IND:	Not reported
EMERGENCY PHONE NO:	562-365-5322
EMERGENCY PHONE EXT:	Not reported
CONSTYPE ABOVE GROUND IND:	Not reported
CONSTYPE BELOW GROUND IND:	Not reported
CONSTYPE CABLE LINE IND:	Not reported
CONSTYPE COMM LINE IND:	Not reported
CONSTYPE COMMERTIAL IND:	Not reported
CONSTYPE ELECTRICAL LINE IND:	Not reported
CONSTYPE GAS LINE IND:	Not reported
CONSTYPE INDUSTRIAL IND:	Not reported
CONSTYPE OTHER DESRIPTION:	Not reported
CONSTYPE OTHER IND:	Not reported
CONSTYPE RECONS IND:	Not reported
CONSTYPE RESIDENTIAL IND:	Not reported
CONSTYPE TRANSPORT IND:	Not reported
CONSTYPE UTILITY DESCRIPTION:	Not reported
CONSTYPE UTILITY IND:	Not reported
CONSTYPE WATER SEWER IND:	Not reported
DIR DISCHARGE USWATER IND:	N
RECEIVING WATER NAME:	Pacific Ocean
CERTIFIER NAME:	Wendy Meador
CERTIFIER TITLE:	Business Intelligence Manager
CERTIFICATION DATE:	11-JUN-15
PRIMARY SIC:	2599-Furniture and Fixtures, NEC
SECONDARY SIC:	Not reported
TERTIARY SIC:	Not reported

Npdes Number:	CAS000001
Facility Status:	Active
Agency Id:	0
Region:	4
Regulatory Measure Id:	414676
Order No:	97-03-DWQ
Regulatory Measure Type:	Enrollee
Place Id:	Not reported
WDID:	4 19I023131
Program Type:	Industrial
Adoption Date Of Regulatory Measure:	Not reported
Effective Date Of Regulatory Measure:	04/29/2011
Expiration Date Of Regulatory Measure:	Not reported

TANGRAM INTERIORS (Continued) **S101298035**

Termination Date Of Regulatory Measure:	Not reported
Discharge Name:	Tangram Interiors
Discharge Address:	9200 Sorensen Ave
Discharge City:	Santa Fe Springs
Discharge State:	California
Discharge Zip:	90670
RECEIVED DATE:	Not reported
PROCESSED DATE:	Not reported
STATUS CODE NAME:	Not reported
STATUS DATE:	Not reported
PLACE SIZE:	Not reported
PLACE SIZE UNIT:	Not reported
FACILITY CONTACT NAME:	Not reported
FACILITY CONTACT TITLE:	Not reported
FACILITY CONTACT PHONE:	Not reported
FACILITY CONTACT PHONE EXT:	Not reported
FACILITY CONTACT EMAIL:	Not reported
OPERATOR NAME:	Not reported
OPERATOR ADDRESS:	Not reported
OPERATOR CITY:	Not reported
OPERATOR STATE:	Not reported
OPERATOR ZIP:	Not reported
OPERATOR CONTACT NAME:	Not reported
OPERATOR CONTACT TITLE:	Not reported
OPERATOR CONTACT PHONE:	Not reported
OPERATOR CONTACT PHONE EXT:	Not reported
OPERATOR CONTACT EMAIL:	Not reported
OPERATOR TYPE:	Not reported
DEVELOPER NAME:	Not reported
DEVELOPER ADDRESS:	Not reported
DEVELOPER CITY:	Not reported
DEVELOPER STATE:	Not reported
DEVELOPER ZIP:	Not reported
DEVELOPER CONTACT NAME:	Not reported
DEVELOPER CONTACT TITLE:	Not reported
CONSTYPE LINEAR UTILITY IND:	Not reported
EMERGENCY PHONE NO:	Not reported
EMERGENCY PHONE EXT:	Not reported
CONSTYPE ABOVE GROUND IND:	Not reported
CONSTYPE BELOW GROUND IND:	Not reported
CONSTYPE CABLE LINE IND:	Not reported
CONSTYPE COMM LINE IND:	Not reported
CONSTYPE COMMERTIAL IND:	Not reported
CONSTYPE ELECTRICAL LINE IND:	Not reported
CONSTYPE GAS LINE IND:	Not reported
CONSTYPE INDUSTRIAL IND:	Not reported
CONSTYPE OTHER DESRIPTION:	Not reported
CONSTYPE OTHER IND:	Not reported
CONSTYPE RECONS IND:	Not reported
CONSTYPE RESIDENTIAL IND:	Not reported
CONSTYPE TRANSPORT IND:	Not reported
CONSTYPE UTILITY DESCRIPTION:	Not reported
CONSTYPE UTILITY IND:	Not reported
CONSTYPE WATER SEWER IND:	Not reported
DIR DISCHARGE USWATER IND:	Not reported
RECEIVING WATER NAME:	Not reported
CERTIFIER NAME:	Not reported

TANGRAM INTERIORS (Continued) **S101298035**

CERTIFIER TITLE: Not reported
CERTIFICATION DATE: Not reported
PRIMARY SIC: Not reported
SECONDARY SIC: Not reported
TERTIARY SIC: Not reported

CIWQS:
Agency: Tangram Interiors
Agency Address: 9200 Sorensen Ave, Santa Fe Springs, CA 90670
Place/Project Type: Industrial - Furniture and Fixtures, NEC
SIC/NAICS: 2599
Region: 4
Program: INDSTW
Regulatory Measure Status: Active
Regulatory Measure Type: Storm water industrial
Order Number: 2014-0057-DWQ
WDID: 4 19I023131
NPDES Number: CAS000001
Adoption Date: Not reported
Effective Date: 04/29/2011
Termination Date: Not reported
Expiration/Review Date: Not reported
Design Flow: Not reported
Major/Minor: Not reported
Complexity: Not reported
TTWQ: Not reported
Enforcement Actions within 5 years: 0
Violations within 5 years: 0
Latitude: 33.95558
Longitude: -118.06137

---

179 **MARVIN PITTS PROPERTY** **CA CPS-SLIC** **S104404993**
SSE **13007 TELEGRAPH** **N/A**
1/4-1/2 **SANTA FE SPRINGS, CA 90670**
0.347 mi.
1834 ft.

Relative:
Higher

Actual:
163 ft.

CPS-SLIC:
Region: STATE
Facility Status: **Completed - Case Closed**
Status Date: 10/23/1992
Global Id: SLT4308785
Lead Agency: LOS ANGELES RWQCB (REGION 4)
Lead Agency Case Number: Not reported
Latitude: 33.941821
Longitude: -118.050423
Case Type: Cleanup Program Site
Case Worker: Not reported
Local Agency: Not reported
RB Case Number: 0151
File Location: Not reported
Potential Media Affected: Not reported
Potential Contaminants of Concern: Not reported
Site History: Not reported

Click here to access the California GeoTracker records for this facility:

MARVIN PITTS PROPERTY (Continued) **S104404993**

SLIC REG 4:
Region: 4
Facility Status: No further action required
SLIC: 0151
Substance: TPH
Staff: Manjulika Chakarbarti

AF180 **CONSOLIDATED DISPOSAL SER** **CA LUST** **S103960100**
WNW **12235 LOS NIETOS** **CA HIST CORTESE** **N/A**
1/4-1/2 **SANTA FE SPRINGS, CA 90670**
0.371 mi.
1959 ft. **Site 1 of 2 in cluster AF**

Relative: Higher

Actual: 164 ft.

LUST:
Lead Agency: SANTA FE SPRINGS, CITY OF
Case Type: LUST Cleanup Site
Geo Track: http://geotracker.waterboards.ca.gov/profile_report.asp?global_id=T0603701572
Global Id: T0603701572
Latitude: 33.953258
Longitude: -118.064592
Status: Completed - Case Closed
Status Date: 01/04/2007
Case Worker: BTB
RB Case Number: 906700352
Local Agency: SANTA FE SPRINGS, CITY OF
File Location: Not reported
Local Case Number: Not reported
Potential Media Affect: Soil
Potential Contaminants of Concern: Gasoline
Site History: Not reported

LUST:
Global Id: T0603701572
Contact Type: Local Agency Caseworker
Contact Name: BRENDA TEN BRUGGENCATE
Organization Name: SANTA FE SPRINGS, CITY OF
Address: 11300 GREENSTONE AV
City: SANTA FE SPRINGS
Email: brendanelson@santafesprings.org
Phone Number: 5629063812

Global Id: T0603701572
Contact Type: Regional Board Caseworker
Contact Name: YUE RONG
Organization Name: LOS ANGELES RWQCB (REGION 4)
Address: 320 W. 4TH ST., SUITE 200
City: Los Angeles
Email: yrong@waterboards.ca.gov
Phone Number: Not reported

LUST:
Global Id: T0603701572
Action Type: ENFORCEMENT
Date: 01/04/2007
Action: Closure/No Further Action Letter

Global Id: T0603701572

CONSOLIDATED DISPOSAL SER (Continued) **S103960100**

Action Type: Other
Date: 02/26/1999
Action: Leak Reported

Global Id: T0603701572
Action Type: Other
Date: 10/29/1999
Action: Leak Discovery

LUST:
Global Id: T0603701572
Status: Open - Case Begin Date
Status Date: 02/26/1999

Global Id: T0603701572
Status: Open - Site Assessment
Status Date: 02/26/1999

Global Id: T0603701572
Status: Completed - Case Closed
Status Date: 01/04/2007

HIST CORTESE:
Region: CORTESE
Facility County Code: 19
Reg By: LTNKA
Reg Id: 906700352

AF181 **SPECIALTY TRANSPORTATION SERV** **RCRA-SQG** **1000383939**
WNW **12235 LOS NIETOS RD** **CA LUST** **CAD063830988**
1/4-1/2 **SANTA FE SPRINGS, CA 90670** **CA HIST UST**
0.371 mi. **FINDS**
1959 ft. **Site 2 of 2 in cluster AF** **ECHO**

Relative:
Higher

Actual:
164 ft.

RCRA-SQG:
Date form received by agency: 01/10/2000
Facility name: SPECIALTY TRANSPORTATION SERV
Facility address: 12235 LOS NIETOS RD
SANTA FE SPRINGS, CA 90670
EPA ID: CAD063830988
Mailing address: 5979 MC CASLAND AVE
PORTAGE, IN 46368
Contact: GARY GOLDBERG
Contact address: 5979 MC CASLAND AVE
PORTAGE, IN 46368
Contact country: US
Contact telephone: 219-764-3636
Contact email: Not reported
EPA Region: 09
Land type: Private
Classification: Small Small Quantity Generator
Description: Handler: generates more than 100 and less than 1000 kg of hazardous waste during any calendar month and accumulates less than 6000 kg of hazardous waste at any time; or generates 100 kg or less of hazardous waste during any calendar month, and accumulates more than 1000 kg of hazardous waste at any time

SPECIALTY TRANSPORTATION SERV (Continued) **1000383939**

Owner/Operator Summary:
Owner/operator name: ASCHE TRANSPORTATION SERVICES
Owner/operator address: 10214 N MT VERNON RD
SHANNON, IL 61078
Owner/operator country: Not reported
Owner/operator telephone: 815-864-2421
Owner/operator email: Not reported
Owner/operator fax: Not reported
Owner/operator extension: Not reported
Legal status: Private
Owner/Operator Type: Owner
Owner/Op start date: Not reported
Owner/Op end date: Not reported

Owner/operator name: NOT REQUIRED
Owner/operator address: NOT REQUIRED
NOT REQUIRED, ME 99999
Owner/operator country: Not reported
Owner/operator telephone: 415-555-1212
Owner/operator email: Not reported
Owner/operator fax: Not reported
Owner/operator extension: Not reported
Legal status: Private
Owner/Operator Type: Operator
Owner/Op start date: Not reported
Owner/Op end date: Not reported

Handler Activities Summary:
U.S. importer of hazardous waste: No
Mixed waste (haz. and radioactive): No
Recycler of hazardous waste: No
Transporter of hazardous waste: No
Treater, storer or disposer of HW: No
Underground injection activity: No
On-site burner exemption: No
Furnace exemption: No
Used oil fuel burner: No
Used oil processor: No
User oil refiner: No
Used oil fuel marketer to burner: No
Used oil Specification marketer: No
Used oil transfer facility: No
Used oil transporter: No

. Waste code: D039
. Waste name: TETRACHLOROETHYLENE

Violation Status: No violations found

Evaluation Action Summary:
Evaluation date: 10/22/1985
Evaluation: NON-FINANCIAL RECORD REVIEW
Area of violation: Not reported
Date achieved compliance: Not reported
Evaluation lead agency: State

SPECIALTY TRANSPORTATION SERV (Continued) **1000383939**

Evaluation date: 10/22/1985
Evaluation: COMPLIANCE EVALUATION INSPECTION ON-SITE
Area of violation: Not reported
Date achieved compliance: Not reported
Evaluation lead agency: State

LUST REG 4:
Region: 4
Regional Board: 04
County: Los Angeles
Facility Id: 906700352
Status: Leak being confirmed
Substance: Gasoline
Substance Quantity: Not reported
Local Case No: Not reported
Case Type: Soil
Abatement Method Used at the Site: Excavate and Dispose
Global ID: T0603701572
W Global ID: Not reported
Staff: UNK
Local Agency: 19049
Cross Street: DICE RD
Enforcement Type: Not reported
Date Leak Discovered: 10/29/1999
Date Leak First Reported: 2/26/1999
Date Leak Record Entered: 3/5/1999
Date Confirmation Began: 2/26/1999
Date Leak Stopped: Not reported
Date Case Last Changed on Database: 2/26/1999
Date the Case was Closed: Not reported
How Leak Discovered: Tank Closure
How Leak Stopped: Not reported
Cause of Leak: UNK
Leak Source: Piping
Operator: Not reported
Water System: Not reported
Well Name: Not reported
Approx. Dist To Production Well (ft): 1340.336931783212764368272937 5
Source of Cleanup Funding: Piping
Preliminary Site Assessment Workplan Submitted: Not reported
Preliminary Site Assessment Began: Not reported
Pollution Characterization Began: Not reported
Remediation Plan Submitted: Not reported
Remedial Action Underway: Not reported
Post Remedial Action Monitoring Began: Not reported
Enforcement Action Date: Not reported
Historical Max MTBE Date: Not reported
Hist Max MTBE Conc in Groundwater: Not reported
Hist Max MTBE Conc in Soil: Not reported
Significant Interim Remedial Action Taken: Not reported
GW Qualifier: Not reported
Soil Qualifier: Not reported
Organization: Not reported
Owner Contact: Not reported
Responsible Party: CONSOLIDATED DISPOSAL SERVICE
RP Address: 12235 LOS NIETOS RD., SANTA FE SPRINGS, CA 90670
Program: LUST
Lat/Long: 33.9535074 / -1

SPECIALTY TRANSPORTATION SERV (Continued) **1000383939**

Local Agency Staff: UNK
Beneficial Use: Not reported
Priority: Not reported
Cleanup Fund Id: Not reported
Suspended: Not reported
Assigned Name: Not reported
Summary: CLEANUP COMPLETED, BUT SOIL ANALYSIS IS IN PROGRESS OF REVIEWING.

HIST UST:
File Number: Not reported
URL: Not reported
Region: STATE
Facility ID: 00000029068
Facility Type: Other
Other Type: TRASH DISPOSAL CO
Contact Name: ROBERT TELESIO
Telephone: 2139466441
Owner Name: CONSOLIDATED DISPOSAL SERVICE
Owner Address: 12235 LOS NIETOS ROAD
Owner City,St,Zip: SANTA FE SPRINGS, CA 90670
Total Tanks: 0001

Tank Num: 001
Container Num: 4
Year Installed: 1982
Tank Capacity: 00001100
Tank Used for: WASTE
Type of Fuel: Not reported
Container Construction Thickness: Not reported
Leak Detection: Visual

Tank Num: 001
Container Num: 1
Year Installed: 1970
Tank Capacity: 00012000
Tank Used for: PRODUCT
Type of Fuel: UNLEADED
Container Construction Thickness: Not reported
Leak Detection: Stock Inventor

Tank Num: 002
Container Num: 2
Year Installed: 1974
Tank Capacity: 00010000
Tank Used for: PRODUCT
Type of Fuel: DIESEL
Container Construction Thickness: Not reported
Leak Detection: Stock Inventor

Tank Num: 003
Container Num: 3
Year Installed: 1979
Tank Capacity: 00012000
Tank Used for: PRODUCT
Type of Fuel: UNLEADED
Container Construction Thickness: Not reported
Leak Detection: Stock Inventor

SPECIALTY TRANSPORTATION SERV (Continued) **1000383939**

FINDS:

Registry ID: 110002653753

Environmental Interest/Information System
RCRAInfo is a national information system that supports the Resource Conservation and Recovery Act (RCRA) program through the tracking of events and activities related to facilities that generate, transport, and treat, store, or dispose of hazardous waste. RCRAInfo allows RCRA program staff to track the notification, permit, compliance, and corrective action activities required under RCRA.

Click this hyperlink while viewing on your computer to access additional FINDS: detail in the EDR Site Report.

ECHO:
Envid: 1000383939
Registry ID: 110002653753
DFR URL: http://echo.epa.gov/detailed-facility-report?fid=110002653753

AG182 **LOS NIETOS DUMP** **SEMS-ARCHIVE** **1003878471**
SE **LOS NIETOS RD & PAINTER AVE** **CAD980636385**
1/4-1/2 **SANTA FE SPRINGS, CA 90670**
0.371 mi.
1959 ft. **Site 1 of 3 in cluster AG**

Relative:
Higher

Actual:
161 ft.

SEMS Archive:
Site ID: 901805
EPA ID: CAD980636385
Cong District: 33
FIPS Code: 6037
FF: N
NPL: Not on the NPL
Non NPL Status: NFRAP-Site does not qualify for the NPL based on existing information

SEMS Archive Detail:
Region: 9
Site ID: 901805
EPA ID: CAD980636385
Site Name: LOS NIETOS DUMP
NPL: N
FF: N
OU: 0
Action Code: VS
Action Name: ARCH SITE
SEQ: 1
Start Date: Not reported
Finish Date: 1985-10-01 00:00:00
Qual: Not reported
Current Action Lead: EPA Perf In-Hse

Region: 9
Site ID: 901805
EPA ID: CAD980636385
Site Name: LOS NIETOS DUMP
NPL: N

LOS NIETOS DUMP (Continued) **1003878471**

FF:	N
OU:	0
Action Code:	DS
Action Name:	DISCVRY
SEQ:	1
Start Date:	1981-06-01 00:00:00
Finish Date:	1981-06-01 00:00:00
Qual:	Not reported
Current Action Lead:	EPA Perf
Region:	9
Site ID:	901805
EPA ID:	CAD980636385
Site Name:	LOS NIETOS DUMP
NPL:	N
FF:	N
OU:	0
Action Code:	PA
Action Name:	PA
SEQ:	1
Start Date:	1985-03-01 00:00:00
Finish Date:	1985-10-01 00:00:00
Qual:	N
Current Action Lead:	St Perf

---

183 **MOBIL - OFRP** **CA CPS-SLIC S100276247**
South **TELEGRAPH ROAD** **CA CHMIRS N/A**
1/4-1/2 **SANTA FE SPRINGS, CA 90670**
0.376 mi.
1984 ft.

Relative: **Higher**

Actual: **159 ft.**

CPS-SLIC:

Region:	STATE
Facility Status:	**Completed - Case Closed**
Status Date:	10/29/2010
Global Id:	SL599992497
Lead Agency:	LOS ANGELES RWQCB (REGION 4)
Lead Agency Case Number:	Not reported
Latitude:	33.950675
Longitude:	-118.093328
Case Type:	Cleanup Program Site
Case Worker:	ABL
Local Agency:	Not reported
RB Case Number:	0401
File Location:	Regional Board
Potential Media Affected:	Other Groundwater (uses other than drinking water), Soil, Soil Vapor
Potential Contaminants of Concern:	Benzene, Other Chlorinated Hydrocarbons, Tetrachloroethylene (PCE), Toluene, Trichloroethylene (TCE), Vinyl chloride, Xylene, Other Petroleum
Site History:	The Oil Field Reclamation Project (OFRP) in the City of Santa Fe Springs is comprised of multiple separate parcels within an area approximately 235 acres, which are or were subject to oil and gas operations. Representatives of both the current oil field operator and the City participate in the OFRP in a cooperative effort to further the City's plans for the surface development of those properties. The OFRP and various property owners have conducted groundwater and soil assessment, and/or remediation activities within

MOBIL - OFRP (Continued) **S100276247**

the OFRP study area. The OFRP area was historically used for oil and gas production, which began on some parcels as early as the 1920s. The area contains, or contained in the past, numerous oil and gas wells, sumps, tank farms, boiler plants, compressor plants and associated piping. There were also other industrial operations in the OFRP area that impacted some of the properties within the OFRP boundaries. A large portion of the area encompassed by the OFRP has been remediated and redeveloped or is in some stage of redevelopment (See project status map). Some of the area is still part of an operating oil field and is not expected to transition to another land use in the foreseeable future. The RWQCB involvement was as early as March 20, 1993. Two areas within the OFRP that were identified as contributors to groundwater contamination, the former Ameron/Beaumon site and the PMC/Productol site, have been under oversight of the Department of Toxic Substance Control (DTSC) and site assessment is underway for both sites. Excluding areas known to be contributors to groundwater contamination, the City Certified Unified Program Agency has authority to over see soil investigation and clean up within the boundaries of the Oil Field Reclamation Project (OFRP) site. A 54-acre area (Subject Property), bound on the north by Telegraph Road, the south by Clark Avenue, the east by Bloomfield Avenue, and the west by Norwalk Boulevard, is a portion (Area B) of the OFRP. The Ameron/Beaumon site is a 5000 square feet area within the Area B. This 54-acre property is currently known as the Villages at Heritage Springs (VHS) and will be redeveloped for residential townhouses and homes. Approximately 20 production oil wells will remain active and continue to be used for oil production purpose during and following site redevelopment. Area-wide Groundwater Study provided some indication of potential source areas and an initial view of the impact of contamination in the regional groundwater on the OFRP. Results of groundwater investigation indicate that primary compounds found in groundwater are volatile organic compounds (VOCs): halogenated VOCs were detected at concentrations greater than the MCLs within the western half of Area B; and, elevated benzene exceeding the MCL, as well as toluene, ethylbenzene, xylenes, were found in the eastern portion of Area B. Depth to groundwater is approximately 85 feet below grade (June 2008). The City of Santa Fe Springs Certified Unified Program Agency (CUPA) and RWQCB are currently jointly oversee the investigation on the presence of free products that were reported for two former water supply wells located in the center of the 54-acre property. Under the direction of RWQCB, the current owner and developer for the VHS property is developing a detailed Conceptual Site Model (CSM) for the 54-acre property in response to a 13267 Order issued by RWQCB on November 5, 2008. The CUPA has reviewed a Workplan for Soil Vapor Survey and Indoor Air Vapor Intrusion Model prepared by the developer, and conditionally approved it with a letter dated January 6, 2009. The developer proposes to conduct soil gas survey after all soil matrix remedial action and site grading is complete. Results presenting the findings of the soil gas survey and indoor air vapor intrusion risk assessment are required to be reviewed by the Office of Environmental Health Hazard Assessment (OEHHA).

Click here to access the California GeoTracker records for this facility:

CHMIRS:
OES Incident Number: 019127

MOBIL - OFRP (Continued) **S100276247**

OES notification:	Not reported
OES Date:	Not reported
OES Time:	Not reported
Date Completed:	**03-APR-90**
Property Use:	962
Agency Id Number:	19175
Agency Incident Number:	7274
Time Notified:	1820
Time Completed:	2100
Surrounding Area:	936
Estimated Temperature:	68
Property Management:	C
More Than Two Substances Involved?:	N
Resp Agncy Personel # Of Decontaminated:	0
Responding Agency Personel # Of Injuries:	0
Responding Agency Personel # Of Fatalities:	0
Others Number Of Decontaminated:	0
Others Number Of Injuries:	0
Others Number Of Fatalities:	0
Vehicle Make/year:	AM PUMPING
Vehicle License Number:	Not reported
Vehicle State:	Not reported
Vehicle Id Number:	Not reported
CA DOT PUC/ICC Number:	Not reported
Company Name:	Not reported
Reporting Officer Name/ID:	D/C NEAL WELLAND
Report Date:	03-APR-90
Facility Telephone:	213 941-9713
Waterway Involved:	Not reported
Waterway:	Not reported
Spill Site:	Not reported
Cleanup By:	Not reported
Containment:	Not reported
What Happened:	Not reported
Type:	Not reported
Measure:	Not reported
Other:	Not reported
Date/Time:	Not reported
Year:	88-92
Agency:	Not reported
Incident Date:	03-APR-90
Admin Agency:	Not reported
Amount:	Not reported
Contained:	Not reported
Site Type:	Not reported
E Date:	08-MAY-91
Substance:	Not reported
Unknown:	Not reported
Substance #2:	Not reported
Substance #3:	Not reported
Evacuations:	Not reported
Number of Injuries:	Not reported
Number of Fatalities:	Not reported
#1 Pipeline:	Not reported
#2 Pipeline:	Not reported
#3 Pipeline:	Not reported
#1 Vessel >= 300 Tons:	Not reported

MOBIL - OFRP (Continued) **S100276247**

#2 Vessel >= 300 Tons:	Not reported
#3 Vessel >= 300 Tons:	Not reported
Evacs:	Not reported
Injuries:	Not reported
Fatals:	Not reported
Comments:	Y
Description:	Not reported

184
NNE
1/4-1/2
0.383 mi.
2024 ft.

Relative:
Lower

Actual:
143 ft.

P.F.I., INC.
9215 SANTA FE SPRINGS ROAD
SANTA FE SPRINGS, CA 90670

RCRA-SQG **1000119224**
CA LUST **90670PFNCX9215S**
CA AST
CA HIST UST
TRIS
FINDS
ECHO
CA HAZNET
CA HIST CORTESE
CA LOS ANGELES CO. HMS
CA NPDES
CA WDS
CA CIWQS

RCRA-SQG:

Date form received by agency:	09/01/1996
Facility name:	PFI INC PAINTS FOR INDUSTRY
Facility address:	9215 SANTA FE SPRINGS ROAD SANTA FE SPRINGS, CA 90670
EPA ID:	CAD008392755
Mailing address:	SANTA FE SPRINGS ROAD SANTA FE SPRINGS, CA 90670
Contact:	Not reported
Contact address:	Not reported Not reported
Contact country:	US
Contact telephone:	Not reported
Contact email:	Not reported
EPA Region:	09
Classification:	Small Small Quantity Generator
Description:	Handler: generates more than 100 and less than 1000 kg of hazardous waste during any calendar month and accumulates less than 6000 kg of hazardous waste at any time; or generates 100 kg or less of hazardous waste during any calendar month, and accumulates more than 1000 kg of hazardous waste at any time

Owner/Operator Summary:

Owner/operator name:	NOT REQUIRED
Owner/operator address:	NOT REQUIRED NOT REQUIRED, ME 99999
Owner/operator country:	Not reported
Owner/operator telephone:	415-555-1212
Owner/operator email:	Not reported
Owner/operator fax:	Not reported
Owner/operator extension:	Not reported
Legal status:	Private
Owner/Operator Type:	Operator
Owner/Op start date:	Not reported
Owner/Op end date:	Not reported

P.F.I., INC. (Continued) **1000119224**

Owner/operator name: PFI INC PAINTS FOR INDUSTRY
Owner/operator address: NOT REQUIRED
NOT REQUIRED, ME 99999
Owner/operator country: Not reported
Owner/operator telephone: 415-555-1212
Owner/operator email: Not reported
Owner/operator fax: Not reported
Owner/operator extension: Not reported
Legal status: Private
Owner/Operator Type: Owner
Owner/Op start date: Not reported
Owner/Op end date: Not reported

Handler Activities Summary:
U.S. importer of hazardous waste: No
Mixed waste (haz. and radioactive): No
Recycler of hazardous waste: No
Transporter of hazardous waste: No
Treater, storer or disposer of HW: No
Underground injection activity: No
On-site burner exemption: No
Furnace exemption: No
Used oil fuel burner: No
Used oil processor: No
User oil refiner: No
Used oil fuel marketer to burner: No
Used oil Specification marketer: No
Used oil transfer facility: No
Used oil transporter: No

Violation Status: No violations found

LUST:
Lead Agency: SANTA FE SPRINGS, CITY OF
Case Type: LUST Cleanup Site
Geo Track: http://geotracker.waterboards.ca.gov/profile_report.asp?global_id=T0603704206
Global Id: T0603704206
Latitude: 33.9563435
Longitude: -118.0533311
Status: Completed - Case Closed
Status Date: 02/02/1990
Case Worker: Not reported
RB Case Number: I-14777
Local Agency: Not reported
File Location: Not reported
Local Case Number: Not reported
Potential Media Affect: Soil
Potential Contaminants of Concern: Aviation
Site History: Not reported

LUST:
Global Id: T0603704206
Contact Type: Local Agency Caseworker
Contact Name: UNK
Organization Name: R4 UNKNOWN
Address: Not reported
City: R4 UNKNOWN
Email: Not reported

P.F.I., INC. (Continued) **1000119224**

Phone Number: Not reported

Global Id: T0603704206
Contact Type: Regional Board Caseworker
Contact Name: YUE RONG
Organization Name: LOS ANGELES RWQCB (REGION 4)
Address: 320 W. 4TH ST., SUITE 200
City: Los Angeles
Email: yrong@waterboards.ca.gov
Phone Number: Not reported

LUST:
Global Id: T0603704206
Action Type: Other
Date: 02/02/1990
Action: Leak Reported

LUST:
Global Id: T0603704206
Status: Completed - Case Closed
Status Date: 02/02/1990

Global Id: T0603704206
Status: Open - Case Begin Date
Status Date: 02/02/1990

LUST REG 4:
Region: 4
Regional Board: 04
County: Los Angeles
Facility Id: I-14777
Status: Case Closed
Substance: 1
Substance Quantity: Not reported
Local Case No: Not reported
Case Type: Soil
Abatement Method Used at the Site: Not reported
Global ID: T0603704206
W Global ID: Not reported
Staff: UNK
Local Agency: 19049
Cross Street: Not reported
Enforcement Type: Not reported
Date Leak Discovered: Not reported
Date Leak First Reported: 2/2/1990
Date Leak Record Entered: 2/5/1990
Date Confirmation Began: Not reported
Date Leak Stopped: Not reported
Date Case Last Changed on Database: 2/16/1990
Date the Case was Closed: 2/2/1990
How Leak Discovered: Not reported
How Leak Stopped: Not reported
Cause of Leak: Not reported
Leak Source: Not reported
Operator: Not reported

P.F.I., INC. (Continued) **1000119224**

Water System: Not reported
Well Name: Not reported
Approx. Dist To Production Well (ft): 2544.1455098947117783410890255
Source of Cleanup Funding: Not reported
Preliminary Site Assessment Workplan Submitted: Not reported
Preliminary Site Assessment Began: Not reported
Pollution Characterization Began: Not reported
Remediation Plan Submitted: Not reported
Remedial Action Underway: Not reported
Post Remedial Action Monitoring Began: Not reported
Enforcement Action Date: Not reported
Historical Max MTBE Date: Not reported
Hist Max MTBE Conc in Groundwater: Not reported
Hist Max MTBE Conc in Soil: Not reported
Significant Interim Remedial Action Taken: Not reported
GW Qualifier: Not reported
Soil Qualifier: Not reported
Organization: Not reported
Owner Contact: Not reported
Responsible Party: PFI, INC.
RP Address: 9215 SANTA FE SPRINGS ROAD, SANTA FE SPRINGS, 90670
Program: LUST
Lat/Long: 33.9564502 / -1
Local Agency Staff: UNK
Beneficial Use: Not reported
Priority: Not reported
Cleanup Fund Id: Not reported
Suspended: Not reported
Assigned Name: Not reported
Summary: Not reported

AST:
Certified Unified Program Agencies: Not reported
Owner: Bryan Holst
Total Gallons: Not reported
CERSID: 10654936
Facility ID: 600002
Business Name: PFI - Paints for Industry
Phone: 562-946-6666
Fax: 562-946-4000
Mailing Address: 9215 Santa Fe Springs Rd
Mailing Address City: Santa Fe Springs
Mailing Address State: CA
Mailing Address Zip Code: 90670
Operator Name: Bryan Holst
Operator Phone: 562-946-6666
Owner Phone: 562-946-6666
Owner Mail Address: 9215 Santa Fe Springs Rd
Owner State: CA
Owner Zip Code: 90670
Owner Country: United States
Property Owner Name: PFI, Inc.
Property Owner Phone: 562-946-6666
Property Owner Mailing Address: 9215 Santa Fe Springs Rd
Property Owner City: Santa Fe Springs
Property Owner Stat : CA
Property Owner Zip Code: 90670

P.F.I., INC. (Continued) **1000119224**

Property Owner Country: United States
EPAID: CAD008392755

HIST UST:
File Number: 00027A79
URL: http://geotracker.waterboards.ca.gov/ustpdfs/pdf/00027A79.pdf
Region: Not reported
Facility ID: Not reported
Facility Type: Not reported
Other Type: Not reported
Contact Name: Not reported
Telephone: Not reported
Owner Name: Not reported
Owner Address: Not reported
Owner City,St,Zip: Not reported
Total Tanks: Not reported

Tank Num: Not reported
Container Num: Not reported
Year Installed: Not reported
Tank Capacity: Not reported
Tank Used for: Not reported
Type of Fuel: Not reported
Container Construction Thickness: Not reported
Leak Detection: Not reported

Click here for Geo Tracker PDF:

TRIS:

Click this hyperlink while viewing on your computer to access
2 additional US_TRIS: record(s) in the EDR Site Report.

FINDS:

Registry ID: 110000475673

Environmental Interest/Information System
US EPA TRIS (Toxics Release Inventory System) contains information from facilities on the amounts of over 300 listed toxic chemicals that these facilities release directly to air, water, land, or that are transported off-site.

US National Pollutant Discharge Elimination System (NPDES) module of the Compliance Information System (ICIS) tracks surface water permits issued under the Clean Water Act. Under NPDES, all facilities that discharge pollutants from any point source into waters of the United States are required to obtain a permit. The permit will likely contain limits on what can be discharged, impose monitoring and reporting requirements, and include other provisions to ensure that the discharge does not adversely affect water quality.

HAZARDOUS AIR POLLUTANT MAJOR

RCRAInfo is a national information system that supports the Resource Conservation and Recovery Act (RCRA) program through the tracking of events and activities related to facilities that generate, transport,

P.F.I., INC. (Continued) **1000119224**

and treat, store, or dispose of hazardous waste. RCRAInfo allows RCRA program staff to track the notification, permit, compliance, and corrective action activities required under RCRA.

STATE MASTER

ICIS (Integrated Compliance Information System) is the Integrated Compliance Information System and provides a database that, when complete, will contain integrated Enforcement and Compliance information across most of EPA's programs. The vision for ICIS is to replace EPA's independent databases that contain Enforcement data with a single repository for that information. Currently, ICIS contains all Federal Administrative and Judicial enforcement actions. This information is maintained in ICIS by EPA in the Regional offices and it Headquarters. A future release of ICIS will replace the Permit Compliance System (PCS) which supports the NPDES and will integrate that information with Federal actions already in the system. ICIS also has the capability to track other activities occurring in the Region that support Compliance and Enforcement programs. These include; Incident Tracking, Compliance Assistance, and Compliance Monitoring.

Click this hyperlink while viewing on your computer to access additional FINDS: detail in the EDR Site Report.

ECHO:

Envid:	1000119224
Registry ID:	110000475673
DFR URL:	http://echo.epa.gov/detailed-facility-report?fid=110000475673

HAZNET:

envid:	1000119224
Year:	2016
GEPAID:	CAD008392755
Contact:	BRYAN HOLST
Telephone:	5629466666
Mailing Name:	Not reported
Mailing Address:	9215 SANTA FE SPRINGS RD
Mailing City,St,Zip:	SANTA FE SPRINGS, CA 906700000
Gen County:	Los Angeles
TSD EPA ID:	ARD981057870
TSD County:	99
Waste Category:	Other organic solids
Disposal Method:	Fuel Blending Prior To Energy Recovery At Another Site
Tons:	1.4
Cat Decode:	Other organic solids
Method Decode:	Fuel Blending Prior To Energy Recovery At Another Site
Facility County:	Los Angeles

envid:	1000119224
Year:	2016
GEPAID:	CAD008392755
Contact:	BRYAN HOLST
Telephone:	5629466666
Mailing Name:	Not reported
Mailing Address:	9215 SANTA FE SPRINGS RD

P.F.I., INC. (Continued) **1000119224**

Mailing City,St,Zip:	SANTA FE SPRINGS, CA 906700000
Gen County:	Los Angeles
TSD EPA ID:	CAD008302903
TSD County:	Los Angeles
Waste Category:	Other organic solids
Disposal Method:	Storage, Bulking, And/Or Transfer Off Site--No Treatment/Reovery (H010-H129) Or (H131-H135)
Tons:	0.6
Cat Decode:	Other organic solids
Method Decode:	Storage, Bulking, And/Or Transfer Off Site--No Treatment/Reovery (H010-H129) Or (H131-H135)
Facility County:	Los Angeles

envid:	1000119224
Year:	2015
GEPAID:	CAD008392755
Contact:	BRYAN HOLST
Telephone:	5629466666
Mailing Name:	Not reported
Mailing Address:	9215 SANTA FE SPRINGS RD
Mailing City,St,Zip:	SANTA FE SPRINGS, CA 906700000
Gen County:	Los Angeles
TSD EPA ID:	CAD008302903
TSD County:	Los Angeles
Waste Category:	Other organic solids
Disposal Method:	Fuel Blending Prior To Energy Recovery At Another Site
Tons:	0.45
Cat Decode:	Not reported
Method Decode:	Not reported
Facility County:	Los Angeles

envid:	1000119224
Year:	2015
GEPAID:	CAD008392755
Contact:	BRYAN HOLST
Telephone:	5629466666
Mailing Name:	Not reported
Mailing Address:	9215 SANTA FE SPRINGS RD
Mailing City,St,Zip:	SANTA FE SPRINGS, CA 906700000
Gen County:	Los Angeles
TSD EPA ID:	AZR000515924
TSD County:	99
Waste Category:	Not reported
Disposal Method:	Storage, Bulking, And/Or Transfer Off Site--No Treatment/Reovery (H010-H129) Or (H131-H135)
Tons:	0.22935
Cat Decode:	Not reported
Method Decode:	Not reported
Facility County:	Los Angeles

envid:	1000119224
Year:	2015
GEPAID:	CAD008392755
Contact:	BRYAN HOLST
Telephone:	5629466666
Mailing Name:	Not reported
Mailing Address:	9215 SANTA FE SPRINGS RD

P.F.I., INC. (Continued) **1000119224**

Mailing City,St,Zip: SANTA FE SPRINGS, CA 906700000
Gen County: Los Angeles
TSD EPA ID: ARD981057870
TSD County: 99
Waste Category: Other organic solids
Disposal Method: Fuel Blending Prior To Energy Recovery At Another Site
Tons: 1.1
Cat Decode: Not reported
Method Decode: Not reported
Facility County: Los Angeles

Click this hyperlink while viewing on your computer to access
39 additional CA_HAZNET: record(s) in the EDR Site Report.

HIST CORTESE:
Region: CORTESE
Facility County Code: 19
Reg By: LTNKA
Reg Id: 2412

Region: CORTESE
Facility County Code: 19
Reg By: LTNKA
Reg Id: I-14777

LOS ANGELES CO. HMS:
Region: LA
Permit Category: Not reported
Facility Id: 014245-014777
Facility Type: Not reported
Facility Status: Closed
Area: 1H
Permit Number: Not reported
Permit Status: Not reported

NPDES:
Npdes Number: Not reported
Facility Status: Not reported
Agency Id: Not reported
Region: 4
Regulatory Measure Id: 189052
Order No: Not reported
Regulatory Measure Type: Industrial
Place Id: Not reported
WDID: 4 19I002887
Program Type: Not reported
Adoption Date Of Regulatory Measure: Not reported
Effective Date Of Regulatory Measure: Not reported
Expiration Date Of Regulatory Measure: Not reported
Termination Date Of Regulatory Measure: Not reported
Discharge Name: Not reported
Discharge Address: Not reported
Discharge City: Not reported
Discharge State: Not reported
Discharge Zip: Not reported
RECEIVED DATE: 05/09/2008

P.F.I., INC. (Continued) **1000119224**

PROCESSED DATE:	04/02/1992
STATUS CODE NAME:	Active
STATUS DATE:	04/02/1992
PLACE SIZE:	27500
PLACE SIZE UNIT:	SqFt
FACILITY CONTACT NAME:	Bryan Holst
FACILITY CONTACT TITLE:	Vice President
FACILITY CONTACT PHONE:	562-946-6666
FACILITY CONTACT PHONE EXT:	Not reported
FACILITY CONTACT EMAIL:	bholst@pfiinc.net
OPERATOR NAME:	PFI
OPERATOR ADDRESS:	9215 Santa Fe Springs Rd
OPERATOR CITY:	Santa Fe Springs
OPERATOR STATE:	California
OPERATOR ZIP:	90670
OPERATOR CONTACT NAME:	Bryan Holst
OPERATOR CONTACT TITLE:	Not reported
OPERATOR CONTACT PHONE:	562-946-6666
OPERATOR CONTACT PHONE EXT:	Not reported
OPERATOR CONTACT EMAIL:	bholst@pfiinc.net
OPERATOR TYPE:	Private Business
DEVELOPER NAME:	Not reported
DEVELOPER ADDRESS:	Not reported
DEVELOPER CITY:	Not reported
DEVELOPER STATE:	California
DEVELOPER ZIP:	Not reported
DEVELOPER CONTACT NAME:	Not reported
DEVELOPER CONTACT TITLE:	Not reported
CONSTYPE LINEAR UTILITY IND:	Not reported
EMERGENCY PHONE NO:	562-946-6666
EMERGENCY PHONE EXT:	Not reported
CONSTYPE ABOVE GROUND IND:	Not reported
CONSTYPE BELOW GROUND IND:	Not reported
CONSTYPE CABLE LINE IND:	Not reported
CONSTYPE COMM LINE IND:	Not reported
CONSTYPE COMMERTIAL IND:	Not reported
CONSTYPE ELECTRICAL LINE IND:	Not reported
CONSTYPE GAS LINE IND:	Not reported
CONSTYPE INDUSTRIAL IND:	Not reported
CONSTYPE OTHER DESRIPTION:	Not reported
CONSTYPE OTHER IND:	Not reported
CONSTYPE RECONS IND:	Not reported
CONSTYPE RESIDENTIAL IND:	Not reported
CONSTYPE TRANSPORT IND:	Not reported
CONSTYPE UTILITY DESCRIPTION:	Not reported
CONSTYPE UTILITY IND:	Not reported
CONSTYPE WATER SEWER IND:	Not reported
DIR DISCHARGE USWATER IND:	N
RECEIVING WATER NAME:	Coyote Creek
CERTIFIER NAME:	Bryan Holst
CERTIFIER TITLE:	Vice President
CERTIFICATION DATE:	28-JAN-15
PRIMARY SIC:	2851-Paints, Varnishes, Lacquers, Enamels, and Allied Products
SECONDARY SIC:	Not reported
TERTIARY SIC:	Not reported
Npdes Number:	CAS000001

P.F.I., INC. (Continued) **1000119224**

Facility Status:	Active
Agency Id:	0
Region:	4
Regulatory Measure Id:	189052
Order No:	97-03-DWQ
Regulatory Measure Type:	Enrollee
Place Id:	Not reported
WDID:	4 19I002887
Program Type:	Industrial
Adoption Date Of Regulatory Measure:	Not reported
Effective Date Of Regulatory Measure:	04/02/1992
Expiration Date Of Regulatory Measure:	Not reported
Termination Date Of Regulatory Measure:	Not reported
Discharge Name:	PFI
Discharge Address:	9215 Santa Fe Springs Rd
Discharge City:	Santa Fe Springs
Discharge State:	California
Discharge Zip:	90670
RECEIVED DATE:	Not reported
PROCESSED DATE:	Not reported
STATUS CODE NAME:	Not reported
STATUS DATE:	Not reported
PLACE SIZE:	Not reported
PLACE SIZE UNIT:	Not reported
FACILITY CONTACT NAME:	Not reported
FACILITY CONTACT TITLE:	Not reported
FACILITY CONTACT PHONE:	Not reported
FACILITY CONTACT PHONE EXT:	Not reported
FACILITY CONTACT EMAIL:	Not reported
OPERATOR NAME:	Not reported
OPERATOR ADDRESS:	Not reported
OPERATOR CITY:	Not reported
OPERATOR STATE:	Not reported
OPERATOR ZIP:	Not reported
OPERATOR CONTACT NAME:	Not reported
OPERATOR CONTACT TITLE:	Not reported
OPERATOR CONTACT PHONE:	Not reported
OPERATOR CONTACT PHONE EXT:	Not reported
OPERATOR CONTACT EMAIL:	Not reported
OPERATOR TYPE:	Not reported
DEVELOPER NAME:	Not reported
DEVELOPER ADDRESS:	Not reported
DEVELOPER CITY:	Not reported
DEVELOPER STATE:	Not reported
DEVELOPER ZIP:	Not reported
DEVELOPER CONTACT NAME:	Not reported
DEVELOPER CONTACT TITLE:	Not reported
CONSTYPE LINEAR UTILITY IND:	Not reported
EMERGENCY PHONE NO:	Not reported
EMERGENCY PHONE EXT:	Not reported
CONSTYPE ABOVE GROUND IND:	Not reported
CONSTYPE BELOW GROUND IND:	Not reported
CONSTYPE CABLE LINE IND:	Not reported
CONSTYPE COMM LINE IND:	Not reported
CONSTYPE COMMERTIAL IND:	Not reported
CONSTYPE ELECTRICAL LINE IND:	Not reported
CONSTYPE GAS LINE IND:	Not reported

P.F.I., INC. (Continued) **1000119224**

CONSTYPE INDUSTRIAL IND:	Not reported
CONSTYPE OTHER DESRIPTION:	Not reported
CONSTYPE OTHER IND:	Not reported
CONSTYPE RECONS IND:	Not reported
CONSTYPE RESIDENTIAL IND:	Not reported
CONSTYPE TRANSPORT IND:	Not reported
CONSTYPE UTILITY DESCRIPTION:	Not reported
CONSTYPE UTILITY IND:	Not reported
CONSTYPE WATER SEWER IND:	Not reported
DIR DISCHARGE USWATER IND:	Not reported
RECEIVING WATER NAME:	Not reported
CERTIFIER NAME:	Not reported
CERTIFIER TITLE:	Not reported
CERTIFICATION DATE:	Not reported
PRIMARY SIC:	Not reported
SECONDARY SIC:	Not reported
TERTIARY SIC:	Not reported

WDS:

Facility ID:	4 19I002887
Facility Type:	Industrial - Facility that treats and/or disposes of liquid or semisolid wastes from any servicing, producing, manufacturing or processing operation of whatever nature, including mining, gravel washing, geothermal operations, air conditioning, ship building and repairing, oil production, storage and disposal operations, water pumping.
Facility Status:	Active - Any facility with a continuous or seasonal discharge that is under Waste Discharge Requirements.
NPDES Number:	CAS000001 The 1st 2 characters designate the state. The remaining 7 are assigned by the Regional Board
Subregion:	4
Facility Telephone:	5629466666
Facility Contact:	STEVEN HOLST
Agency Name:	PFI INC
Agency Address:	9215 Santa Fe Springs Rd
Agency City,St,Zip:	Santa Fe Springs 906702659
Agency Contact:	STEVEN HOLST
Agency Telephone:	5629466666
Agency Type:	Private
SIC Code:	0
SIC Code 2:	Not reported
Primary Waste Type:	Not reported
Primary Waste:	Not reported
Waste Type2:	Not reported
Waste2:	Not reported
Primary Waste Type:	Not reported
Secondary Waste:	Not reported
Secondary Waste Type:	Not reported
Design Flow:	0
Baseline Flow:	0
Reclamation:	Not reported
POTW:	Not reported
Treat To Water:	Minor Threat to Water Quality. A violation of a regional board order should cause a relatively minor impairment of beneficial uses compared to a major or minor threat. Not: All nurds without a TTWQ will be considered a minor threat to water quality unless coded at a higher Level. A Zero (0) may be used to code those NURDS that are found to

P.F.I., INC. (Continued) **1000119224**

represent no threat to water quality.

Complexity: Category C - Facilities having no waste treatment systems, such as cooling water dischargers or thosewho must comply through best management practices, facilities with passive waste treatment and disposal systems, such as septic systems with subsurface disposal, or dischargers having waste storage systems with land disposal such as dairy waste ponds.

CIWQS:

Agency:	PFI
Agency Address:	9215 Santa Fe Springs Rd, Santa Fe Springs, CA 90670
Place/Project Type:	Industrial - Paints, Varnishes, Lacquers, Enamels, and Allied Products
SIC/NAICS:	2851
Region:	4
Program:	INDSTW
Regulatory Measure Status:	Active
Regulatory Measure Type:	Storm water industrial
Order Number:	2014-0057-DWQ
WDID:	4 19I002887
NPDES Number:	CAS000001
Adoption Date:	Not reported
Effective Date:	04/02/1992
Termination Date:	Not reported
Expiration/Review Date:	Not reported
Design Flow:	Not reported
Major/Minor:	Not reported
Complexity:	Not reported
TTWQ:	Not reported
Enforcement Actions within 5 years:	0
Violations within 5 years:	0
Latitude:	33.95651
Longitude:	-118.05313

AH185 **KMART ENTERPRISES** **CA HIST UST** **U001565058**
SSE **13131 TELEGRAPH AVE** **CA HIST CORTESE** **N/A**
1/4-1/2 **SANTA FE SPGS, CA 90670**
0.386 mi.
2038 ft. **Site 1 of 2 in cluster AH**

Relative:
Higher

Actual:
162 ft.

HIST UST:

File Number:	0002739D
URL:	http://geotracker.waterboards.ca.gov/ustpdfs/pdf/0002739D.pdf
Region:	STATE
Facility ID:	00000004898
Facility Type:	Other
Other Type:	AUTO REPAIR
Contact Name:	Not reported
Telephone:	2139441113
Owner Name:	KMART CORPORATION
Owner Address:	P. O. BOX 3150
Owner City,St,Zip:	TROY, MI 48084
Total Tanks:	0001
Tank Num:	001
Container Num:	4338
Year Installed:	1970
Tank Capacity:	00000500

KMART ENTERPRISES (Continued) **U001565058**

Tank Used for: WASTE
Type of Fuel: WASTE OIL
Container Construction Thickness: 3/16"
Leak Detection: Pressure Test

Click here for Geo Tracker PDF:

HIST CORTESE:
Region: CORTESE
Facility County Code: 19
Reg By: LTNKA
Reg Id: I-05021

AH186 **K-MART** **CA LUST** **U002279677**
SSE **13131 TELEGRAPH RD E** **N/A**
1/4-1/2 **SANTA FE SPRINGS, CA 90670**
0.386 mi.
2038 ft. **Site 2 of 2 in cluster AH**

Relative:
Higher

Actual:
162 ft.

LUST:
Lead Agency: SANTA FE SPRINGS, CITY OF
Case Type: LUST Cleanup Site
Geo Track: http://geotracker.waterboards.ca.gov/profile_report.asp?global_id=T0603703016
Global Id: T0603703016
Latitude: 33.941952
Longitude: -118.0525019
Status: Completed - Case Closed
Status Date: 11/27/1991
Case Worker: Not reported
RB Case Number: I-05021
Local Agency: Not reported
File Location: Not reported
Local Case Number: Not reported
Potential Media Affect: Soil
Potential Contaminants of Concern: Waste Oil / Motor / Hydraulic / Lubricating
Site History: Not reported

LUST:
Global Id: T0603703016
Contact Type: Local Agency Caseworker
Contact Name: UNK
Organization Name: R4 UNKNOWN
Address: Not reported
City: R4 UNKNOWN
Email: Not reported
Phone Number: Not reported

Global Id: T0603703016
Contact Type: Regional Board Caseworker
Contact Name: YUE RONG
Organization Name: LOS ANGELES RWQCB (REGION 4)
Address: 320 W. 4TH ST., SUITE 200
City: Los Angeles
Email: yrong@waterboards.ca.gov
Phone Number: Not reported

LUST:

K-MART (Continued) **U002279677**

Global Id: T0603703016
Action Type: Other
Date: 06/25/1990
Action: Leak Discovery

Global Id: T0603703016
Action Type: Other
Date: 06/25/1990
Action: Leak Stopped

Global Id: T0603703016
Action Type: Other
Date: 08/03/1990
Action: Leak Reported

LUST:
Global Id: T0603703016
Status: Open - Case Begin Date
Status Date: 06/25/1990

Global Id: T0603703016
Status: Completed - Case Closed
Status Date: 11/27/1991

LUST REG 4:
Region: 4
Regional Board: 04
County: Los Angeles
Facility Id: I-05021
Status: Case Closed
Substance: Waste Oil
Substance Quantity: Not reported
Local Case No: Not reported
Case Type: Soil
Abatement Method Used at the Site: Not reported
Global ID: T0603703016
W Global ID: Not reported
Staff: UNK
Local Agency: 19049
Cross Street: THIRD ST.
Enforcement Type: Not reported
Date Leak Discovered: 6/25/1990
Date Leak First Reported: 8/3/1990
Date Leak Record Entered: 10/22/1990
Date Confirmation Began: Not reported
Date Leak Stopped: 6/25/1990
Date Case Last Changed on Database: 12/2/1991
Date the Case was Closed: 11/27/1991
How Leak Discovered: Tank Closure
How Leak Stopped: Not reported
Cause of Leak: UNK
Leak Source: UNK
Operator: FARR, PHIL
Water System: Not reported
Well Name: Not reported

K-MART (Continued) **U002279677**

Approx. Dist To Production Well (ft):	3041.6980272244523920480818499
Source of Cleanup Funding:	UNK
Preliminary Site Assessment Workplan Submitted:	Not reported
Preliminary Site Assessment Began:	Not reported
Pollution Characterization Began:	Not reported
Remediation Plan Submitted:	Not reported
Remedial Action Underway:	Not reported
Post Remedial Action Monitoring Began:	Not reported
Enforcement Action Date:	Not reported
Historical Max MTBE Date:	Not reported
Hist Max MTBE Conc in Groundwater:	Not reported
Hist Max MTBE Conc in Soil:	Not reported
Significant Interim Remedial Action Taken:	Not reported
GW Qualifier:	Not reported
Soil Qualifier:	Not reported
Organization:	Not reported
Owner Contact:	Not reported
Responsible Party:	K-MART STORE
RP Address:	13131 TELEGRAPH RD. E., SANTA FE SPRINGS, CA 90670
Program:	LUST
Lat/Long:	33.9419485 / -1
Local Agency Staff:	UNK
Beneficial Use:	Not reported
Priority:	Not reported
Cleanup Fund Id:	Not reported
Suspended:	Not reported
Assigned Name:	Not reported
Summary:	Not reported

AG187 **WASTE DISPOSAL, INC.** **CA BOND EXP. PLAN** **S100833446**
SSE **12731 EAST LOS NIETOS ROAD** **N/A**
1/4-1/2 **WHITTIER, CA 90605**
0.387 mi.
2045 ft. **Site 2 of 3 in cluster AG**

Relative: **Higher**
Actual: **161 ft.**

CA BOND EXP. PLAN:

Reponsible Party:	NPL SITE CLEANUP WORKPLAN
Project Revenue Source Company:	Not reported
Project Revenue Source Addr:	Not reported
Project Revenue Source City,St,Zip:	Not reported
Project Revenue Source Desc:	Federal funding will be available to cover 100 percent of the RI/FS costs and 90 percent of the cost for final cleanup. Bond funds will be used to fund the State's share (ten percent) of cleanup costs. DHS and the EPA will pursue recovery of all expenditures from identified responsible parties.
Site Description:	This 37-acre site operated between 1928 and 1965 as a licensed Class III disposal site. It received various liquid wastes, some apparently hazardous.
Hazardous Waste Desc:	A wide range of organic compounds and lead have been detected in soil. The waste quantity is estimated at over 270,000 cubic yards.
Threat To Public Health & Env:	Ground water contamination is suspected but has not been verified at this time. Deeper aquifers are used for domestic water supply. There is no known exposure at this time.
Site Activity Status:	The site has been added to the National Priorities List (update 7). The site was fenced by the land owner at his expense and under DHS direction. Interim field sampling is being performed by EPA's contractor to gather data that will be used to prepare the remedial investigation/feasibility study work plan.

188
East
1/4-1/2
0.394 mi.
2079 ft.

SOUTHLAND STATION #16028
9727 CARMENITA
WHITTIER, CA 90605

CA LUST **S102437914**
CA HIST CORTESE **N/A**

Relative:
Lower

Actual:
139 ft.

LUST:

Lead Agency:	LOS ANGELES RWQCB (REGION 4)
Case Type:	LUST Cleanup Site
Geo Track:	http://geotracker.waterboards.ca.gov/profile_report.asp?global_id=T0603703570
Global Id:	T0603703570
Latitude:	33.949174
Longitude:	-118.046962
Status:	Completed - Case Closed
Status Date:	12/03/1996
Case Worker:	YR
RB Case Number:	I-10078
Local Agency:	LOS ANGELES COUNTY
File Location:	Not reported
Local Case Number:	Not reported
Potential Media Affect:	Aquifer used for drinking water supply
Potential Contaminants of Concern:	Gasoline
Site History:	Not reported

LUST:

Global Id:	T0603703570
Contact Type:	Local Agency Caseworker
Contact Name:	JOHN AWUJO
Organization Name:	LOS ANGELES COUNTY
Address:	900 S FREMONT AVE
City:	ALHAMBRA
Email:	jawujo@dpw.lacounty.gov
Phone Number:	6264583507

Global Id:	T0603703570
Contact Type:	Regional Board Caseworker
Contact Name:	YUE RONG
Organization Name:	LOS ANGELES RWQCB (REGION 4)
Address:	320 W. 4TH ST., SUITE 200
City:	Los Angeles
Email:	yrong@waterboards.ca.gov
Phone Number:	Not reported

LUST:

Global Id:	T0603703570
Action Type:	Other
Date:	04/06/1992
Action:	Leak Reported

Global Id:	T0603703570
Action Type:	Other
Date:	03/10/1992
Action:	Leak Discovery

LUST:

Global Id:	T0603703570
Status:	Open - Case Begin Date
Status Date:	03/10/1992

SOUTHLAND STATION #16028 (Continued) **S102437914**

Global Id: T0603703570
Status: Open - Site Assessment
Status Date: 04/06/1992

Global Id: T0603703570
Status: Open - Remediation
Status Date: 09/12/1995

Global Id: T0603703570
Status: Completed - Case Closed
Status Date: 12/03/1996

LUST REG 4:
Region: 4
Regional Board: 04
County: Los Angeles
Facility Id: I-10078
Status: Case Closed
Substance: Gasoline
Substance Quantity: Not reported
Local Case No: Not reported
Case Type: Groundwater
Abatement Method Used at the Site: Not reported
Global ID: T0603703570
W Global ID: Not reported
Staff: UNK
Local Agency: 19000
Cross Street: PAINTER AVE
Enforcement Type: Not reported
Date Leak Discovered: 3/10/1992
Date Leak First Reported: 4/6/1992
Date Leak Record Entered: 4/28/1992
Date Confirmation Began: Not reported
Date Leak Stopped: Not reported
Date Case Last Changed on Database: 10/29/1996
Date the Case was Closed: 12/3/1996
How Leak Discovered: Tank Closure
How Leak Stopped: Not reported
Cause of Leak: UNK
Leak Source: UNK
Operator: Not reported
Water System: Not reported
Well Name: Not reported
Approx. Dist To Production Well (ft): 1242.1878186488456036306854191
Source of Cleanup Funding: UNK
Preliminary Site Assessment Workplan Submitted: Not reported
Preliminary Site Assessment Began: Not reported
Pollution Characterization Began: 4/6/1992
Remediation Plan Submitted: 9/12/1995
Remedial Action Underway: Not reported
Post Remedial Action Monitoring Began: Not reported
Enforcement Action Date: Not reported
Historical Max MTBE Date: Not reported
Hist Max MTBE Conc in Groundwater: Not reported
Hist Max MTBE Conc in Soil: Not reported
Significant Interim Remedial Action Taken: Not reported

SOUTHLAND STATION #16028 (Continued) **S102437914**

GW Qualifier:	Not reported
Soil Qualifier:	Not reported
Organization:	Not reported
Owner Contact:	Not reported
Responsible Party:	THE SOUTHLAND CORP.
RP Address:	19033 W VALLEY HIGHWAY D-104, KENT WA 98032
Program:	LUST
Lat/Long:	33.9486483 / -1
Local Agency Staff:	Not reported
Beneficial Use:	Not reported
Priority:	Not reported
Cleanup Fund Id:	Not reported
Suspended:	Not reported
Assigned Name:	Not reported
Summary:	10/29/96 REQUEST FOR SITE CLOSURE 05/02/97 WELL ABANDONMENT UPON RECEIPT OF SITE CLOSURE

HIST CORTESE:

Region:	CORTESE
Facility County Code:	19
Reg By:	LTNKA
Reg Id:	I-10078

189
NNE
1/4-1/2
0.401 mi.
2117 ft.

LUSK COMPANY **CA CPS-SLIC** **S106485422**
SANTA FE SPRINGS RD. **N/A**
SANTA FE SPRINGS, CA 90670

Relative:
Lower

Actual:
146 ft.

CPS-SLIC:

Region:	STATE
Facility Status:	**Completed - Case Closed**
Status Date:	06/16/1965
Global Id:	SLT4301614
Lead Agency:	LOS ANGELES RWQCB (REGION 4)
Lead Agency Case Number:	Not reported
Latitude:	33.956111
Longitude:	-118.05247
Case Type:	Cleanup Program Site
Case Worker:	Not reported
Local Agency:	Not reported
RB Case Number:	0028
File Location:	Not reported
Potential Media Affected:	Not reported
Potential Contaminants of Concern:	Not reported
Site History:	Not reported

Click here to access the California GeoTracker records for this facility:

190
NW
1/4-1/2
0.410 mi.
2167 ft.

Relative:
Lower

Actual:
155 ft.

PETERSON/PURITAN INC
9101 S SORENSEN AVE
SANTA FE SPRINGS, CA 90670

Database(s): RCRA-SQG, CA LUST, CA HIST UST, FINDS, ECHO, CA HIST CORTESE, CA LOS ANGELES CO. HMS

EDR ID Number: 1000218783
EPA ID Number: CAD000629733

RCRA-SQG:

Date form received by agency:	09/01/1996
Facility name:	PETERSON/PURITAN INC
Facility address:	9101 S SORENSEN AVE SANTA FE SPRINGS, CA 90670
EPA ID:	CAD000629733
Mailing address:	9101 S. SORENSEN AV. SANTA FE SPRINGS, CA 90670
Contact:	Not reported
Contact address:	Not reported Not reported
Contact country:	US
Contact telephone:	Not reported
Contact email:	Not reported
EPA Region:	09
Classification:	Small Small Quantity Generator
Description:	Handler: generates more than 100 and less than 1000 kg of hazardous waste during any calendar month and accumulates less than 6000 kg of hazardous waste at any time; or generates 100 kg or less of hazardous waste during any calendar month, and accumulates more than 1000 kg of hazardous waste at any time

Owner/Operator Summary:

Owner/operator name:	NOT REQUIRED
Owner/operator address:	NOT REQUIRED NOT REQUIRED, ME 99999
Owner/operator country:	Not reported
Owner/operator telephone:	415-555-1212
Owner/operator email:	Not reported
Owner/operator fax:	Not reported
Owner/operator extension:	Not reported
Legal status:	Private
Owner/Operator Type:	Operator
Owner/Op start date:	Not reported
Owner/Op end date:	Not reported

Owner/operator name:	PETERSON/PURITAN INC
Owner/operator address:	NOT REQUIRED NOT REQUIRED, ME 99999
Owner/operator country:	Not reported
Owner/operator telephone:	415-555-1212
Owner/operator email:	Not reported
Owner/operator fax:	Not reported
Owner/operator extension:	Not reported
Legal status:	Private
Owner/Operator Type:	Owner
Owner/Op start date:	Not reported
Owner/Op end date:	Not reported

Handler Activities Summary:

PETERSON/PURITAN INC (Continued) **1000218783**

U.S. importer of hazardous waste: No
Mixed waste (haz. and radioactive): No
Recycler of hazardous waste: No
Transporter of hazardous waste: No
Treater, storer or disposer of HW: No
Underground injection activity: No
On-site burner exemption: No
Furnace exemption: No
Used oil fuel burner: No
Used oil processor: No
User oil refiner: No
Used oil fuel marketer to burner: No
Used oil Specification marketer: No
Used oil transfer facility: No
Used oil transporter: No

Historical Generators:
Date form received by agency: 08/15/1980
Site name: PETERSON/PURITAN INC
Classification: Large Quantity Generator

Violation Status: No violations found

LUST:
Lead Agency: LOS ANGELES RWQCB (REGION 4)
Case Type: LUST Cleanup Site
Geo Track: http://geotracker.waterboards.ca.gov/profile_report.asp?global_id=T0603701549
Global Id: T0603701549
Latitude: 33.956245
Longitude: -118.062843
Status: Completed - Case Closed
Status Date: 08/01/1985
Case Worker: YR
RB Case Number: 906700016
Local Agency: Not reported
File Location: Not reported
Local Case Number: Not reported
Potential Media Affect: Soil
Potential Contaminants of Concern: * Solvents
Site History: Not reported

LUST:
Global Id: T0603701549
Contact Type: Local Agency Caseworker
Contact Name: UNK
Organization Name: R4 UNKNOWN
Address: Not reported
City: R4 UNKNOWN
Email: Not reported
Phone Number: Not reported

Global Id: T0603701549
Contact Type: Regional Board Caseworker
Contact Name: YUE RONG
Organization Name: LOS ANGELES RWQCB (REGION 4)
Address: 320 W. 4TH ST., SUITE 200
City: Los Angeles
Email: yrong@waterboards.ca.gov

PETERSON/PURITAN INC (Continued) **1000218783**

Phone Number: Not reported

LUST:
Global Id: T0603701549
Action Type: Other
Date: 02/20/1985
Action: Leak Reported

LUST:
Global Id: T0603701549
Status: Open - Case Begin Date
Status Date: 02/20/1985

Global Id: T0603701549
Status: Completed - Case Closed
Status Date: 08/01/1985

LUST REG 4:
Region: 4
Regional Board: 04
County: Los Angeles
Facility Id: 906700016
Status: Case Closed
Substance: Solvents
Substance Quantity: Not reported
Local Case No: Not reported
Case Type: Soil
Abatement Method Used at the Site: Not reported
Global ID: T0603701549
W Global ID: Not reported
Staff: UNK
Local Agency: 19049
Cross Street: JOHN
Enforcement Type: Not reported
Date Leak Discovered: Not reported
Date Leak First Reported: 2/20/1985
Date Leak Record Entered: 12/31/1986
Date Confirmation Began: Not reported
Date Leak Stopped: Not reported
Date Case Last Changed on Database: 8/25/1987
Date the Case was Closed: 8/1/1985
How Leak Discovered: Not reported
How Leak Stopped: Not reported
Cause of Leak: UNK
Leak Source: UNK
Operator: Not reported
Water System: Not reported
Well Name: Not reported
Approx. Dist To Production Well (ft): 1947.896183178449761765459052 2
Source of Cleanup Funding: UNK
Preliminary Site Assessment Workplan Submitted: Not reported
Preliminary Site Assessment Began: Not reported
Pollution Characterization Began: Not reported
Remediation Plan Submitted: Not reported
Remedial Action Underway: Not reported

PETERSON/PURITAN INC (Continued) **1000218783**

Post Remedial Action Monitoring Began:	Not reported
Enforcement Action Date:	Not reported
Historical Max MTBE Date:	Not reported
Hist Max MTBE Conc in Groundwater:	Not reported
Hist Max MTBE Conc in Soil:	Not reported
Significant Interim Remedial Action Taken:	Not reported
GW Qualifier:	Not reported
Soil Qualifier:	Not reported
Organization:	Not reported
Owner Contact:	Not reported
Responsible Party:	BLANK RP
RP Address:	Not reported
Program:	LUST
Lat/Long:	33.9571733 / -1
Local Agency Staff:	UNK
Beneficial Use:	Not reported
Priority:	Not reported
Cleanup Fund Id:	Not reported
Suspended:	Not reported
Assigned Name:	Not reported
Summary:	RWQCB LETTER TO CLOSE CASE SENT 08/01/85

HIST UST:

File Number:	0002745E
URL:	http://geotracker.waterboards.ca.gov/ustpdfs/pdf/0002745E.pdf
Region:	STATE
Facility ID:	00000017533
Facility Type:	Other
Other Type:	CONTRACT PACKAGER
Contact Name:	HEIDI GREEN
Telephone:	2139466471
Owner Name:	CPC INTERNATIONAL INC.
Owner Address:	INTERNATIONAL PLAZA
Owner City,St,Zip:	ENGLEWOOD CLIFFS, NJ 07632
Total Tanks:	0011
Tank Num:	001
Container Num:	1U
Year Installed:	1966
Tank Capacity:	00006000
Tank Used for:	PRODUCT
Type of Fuel:	Not reported
Container Construction Thickness:	1/4
Leak Detection:	Visual, Stock Inventor, Pressure Test
Tank Num:	002
Container Num:	2U
Year Installed:	1966
Tank Capacity:	00006000
Tank Used for:	PRODUCT
Type of Fuel:	Not reported
Container Construction Thickness:	1/4
Leak Detection:	Visual, Stock Inventor, Pressure Test, 10
Tank Num:	003
Container Num:	3U
Year Installed:	1966

PETERSON/PURITAN INC (Continued) **1000218783**

Tank Capacity:	00006000
Tank Used for:	PRODUCT
Type of Fuel:	Not reported
Container Construction Thickness:	1/4
Leak Detection:	Visual, Stock Inventor, Pressure Test

Tank Num:	004
Container Num:	4U
Year Installed:	1972
Tank Capacity:	00007000
Tank Used for:	PRODUCT
Type of Fuel:	Not reported
Container Construction Thickness:	1/4
Leak Detection:	Visual, Stock Inventor, Pressure Test

Tank Num:	005
Container Num:	5U
Year Installed:	1972
Tank Capacity:	00007000
Tank Used for:	PRODUCT
Type of Fuel:	Not reported
Container Construction Thickness:	1/4
Leak Detection:	Visual, Stock Inventor, Pressure Test

Tank Num:	006
Container Num:	6U
Year Installed:	1972
Tank Capacity:	00007000
Tank Used for:	PRODUCT
Type of Fuel:	Not reported
Container Construction Thickness:	1/4
Leak Detection:	Visual, Stock Inventor, Pressure Test

Tank Num:	007
Container Num:	7U
Year Installed:	1972
Tank Capacity:	00007000
Tank Used for:	PRODUCT
Type of Fuel:	Not reported
Container Construction Thickness:	1/4
Leak Detection:	Visual, Stock Inventor, Pressure Test

Tank Num:	008
Container Num:	8U
Year Installed:	1969
Tank Capacity:	00006000
Tank Used for:	PRODUCT
Type of Fuel:	Not reported
Container Construction Thickness:	1/4
Leak Detection:	Visual, Stock Inventor, Pressure Test

Tank Num:	009
Container Num:	9U
Year Installed:	1969
Tank Capacity:	00006000
Tank Used for:	PRODUCT
Type of Fuel:	Not reported

PETERSON/PURITAN INC (Continued) **1000218783**

Container Construction Thickness: 1/4
Leak Detection: Visual, Stock Inventor, Pressure Test

Tank Num: 010
Container Num: 10U
Year Installed: 1969
Tank Capacity: 00006000
Tank Used for: PRODUCT
Type of Fuel: Not reported
Container Construction Thickness: 1/4
Leak Detection: Visual, Stock Inventor, Pressure Test

Tank Num: 011
Container Num: 11U
Year Installed: 1969
Tank Capacity: 00006000
Tank Used for: PRODUCT
Type of Fuel: Not reported
Container Construction Thickness: 1/4
Leak Detection: Visual, Stock Inventor, Pressure Test

Click here for Geo Tracker PDF:

FINDS:

Registry ID: 110002628247

Environmental Interest/Information System
RCRAInfo is a national information system that supports the Resource Conservation and Recovery Act (RCRA) program through the tracking of events and activities related to facilities that generate, transport, and treat, store, or dispose of hazardous waste. RCRAInfo allows RCRA program staff to track the notification, permit, compliance, and corrective action activities required under RCRA.

STATE MASTER

Click this hyperlink while viewing on your computer to access additional FINDS: detail in the EDR Site Report.

ECHO:
Envid: 1000218783
Registry ID: 110002628247
DFR URL: http://echo.epa.gov/detailed-facility-report?fid=110002628247

HIST CORTESE:
Region: CORTESE
Facility County Code: 19
Reg By: LTNKA
Reg Id: 906700016

LOS ANGELES CO. HMS:
Region: LA
Permit Category: I

PETERSON/PURITAN INC (Continued) **1000218783**

Facility Id: 006134-I06350
Facility Type: 01
Facility Status: Closed
Area: 1H
Permit Number: 00002412J
Permit Status: Closed

Region: LA
Permit Category: Not reported
Facility Id: 006134-006350
Facility Type: Not reported
Facility Status: Closed
Area: 1H
Permit Number: Not reported
Permit Status: Not reported

AG191 **SOUTH WHITTIER INTERMEDIATE SCHOOL** **CA ENVIROSTOR** **S108208160**
SE **13243 LOS NIETOS ROAD** **CA SCH** **N/A**
1/4-1/2 **WHITTIER, CA 90605**
0.415 mi.
2191 ft. **Site 3 of 3 in cluster AG**

Relative:
Higher

Actual:
160 ft.

ENVIROSTOR:
Facility ID: 19010022
Status: No Further Action
Status Date: 07/23/2001
Site Code: 304260
Site Type: School Investigation
Site Type Detailed: School
Acres: 3
NPL: NO
Regulatory Agencies: SMBRP
Lead Agency: SMBRP
Program Manager: Not reported
Supervisor: Javier Hinojosa
Division Branch: Southern California Schools & Brownfields Outreach
Assembly: 57
Senate: 32
Special Program: Not reported
Restricted Use: NO
Site Mgmt Req: NONE SPECIFIED
Funding: School District
Latitude: 33.94328
Longitude: -118.0506
APN: NONE SPECIFIED
Past Use: AGRICULTURAL - ROW CROPS
Potential COC: Arsenic Chlordane DDD DDE DDT 1,3,5-Trimethylbenzene
Confirmed COC: 30578-NO 30001-NO 30004-NO 30006-NO 30007-NO 30008-NO
Potential Description: SOIL, SV
Alias Name: SOUTH WHITTIER ELEMENTARY SCHOOL DIST.
Alias Type: Alternate Name
Alias Name: SOUTH WHITTIER INTERMEDIATE SCHOOL
Alias Type: Alternate Name
Alias Name: SOUTH WHITTIER INTERMEDIATE SCHOOL (EXP)
Alias Type: Alternate Name
Alias Name: SOUTH WHITTIER SD-S. WHITTIER INTERMED
Alias Type: Alternate Name
Alias Name: 304260

SOUTH WHITTIER INTERMEDIATE SCHOOL (Continued) **S108208160**

Alias Type: Project Code (Site Code)
Alias Name: 19010022
Alias Type: Envirostor ID Number

Completed Info:
Completed Area Name: PROJECT WIDE
Completed Sub Area Name: Not reported
Completed Document Type: Cost Recovery Closeout Memo
Completed Date: 01/30/2002
Comments: Not reported

Completed Area Name: PROJECT WIDE
Completed Sub Area Name: Not reported
Completed Document Type: Environmental Oversight Agreement
Completed Date: 07/23/2001
Comments: Not reported

Completed Area Name: PROJECT WIDE
Completed Sub Area Name: Not reported
Completed Document Type: Preliminary Endangerment Assessment Report
Completed Date: 01/16/2002
Comments: Not reported

Completed Area Name: PROJECT WIDE
Completed Sub Area Name: Not reported
Completed Document Type: Phase 1
Completed Date: 07/19/2001
Comments: DTSC approved the Phase I with a PEA required determination.

Future Area Name: Not reported
Future Sub Area Name: Not reported
Future Document Type: Not reported
Future Due Date: Not reported
Schedule Area Name: Not reported
Schedule Sub Area Name: Not reported
Schedule Document Type: Not reported
Schedule Due Date: Not reported
Schedule Revised Date: Not reported

SCH:

Facility ID: 19010022
Site Type: School Investigation
Site Type Detail: School
Site Mgmt. Req.: NONE SPECIFIED
Acres: 3
National Priorities List: NO
Cleanup Oversight Agencies: SMBRP
Lead Agency: SMBRP
Lead Agency Description: DTSC - Site Cleanup Program
Project Manager: Not reported
Supervisor: Javier Hinojosa
Division Branch: Southern California Schools & Brownfields Outreach
Site Code: 304260
Assembly: 57
Senate: 32
Special Program Status: Not reported

SOUTH WHITTIER INTERMEDIATE SCHOOL (Continued) **S108208160**

Status:	No Further Action
Status Date:	07/23/2001
Restricted Use:	NO
Funding:	School District
Latitude:	33.94328
Longitude:	-118.0506
APN:	NONE SPECIFIED
Past Use:	AGRICULTURAL - ROW CROPS
Potential COC:	Arsenic, Chlordane, DDD, DDE, DDT, 1,3,5-Trimethylbenzene
Confirmed COC:	30578-NO, 30001-NO, 30004-NO, 30006-NO, 30007-NO, 30008-NO
Potential Description:	SOIL, SV
Alias Name:	SOUTH WHITTIER ELEMENTARY SCHOOL DIST.
Alias Type:	Alternate Name
Alias Name:	SOUTH WHITTIER INTERMEDIATE SCHOOL
Alias Type:	Alternate Name
Alias Name:	SOUTH WHITTIER INTERMEDIATE SCHOOL (EXP)
Alias Type:	Alternate Name
Alias Name:	SOUTH WHITTIER SD-S. WHITTIER INTERMED
Alias Type:	Alternate Name
Alias Name:	304260
Alias Type:	Project Code (Site Code)
Alias Name:	19010022
Alias Type:	Envirostor ID Number

Completed Info:

Completed Area Name:	PROJECT WIDE
Completed Sub Area Name:	Not reported
Completed Document Type:	Cost Recovery Closeout Memo
Completed Date:	01/30/2002
Comments:	Not reported
Completed Area Name:	PROJECT WIDE
Completed Sub Area Name:	Not reported
Completed Document Type:	Environmental Oversight Agreement
Completed Date:	07/23/2001
Comments:	Not reported
Completed Area Name:	PROJECT WIDE
Completed Sub Area Name:	Not reported
Completed Document Type:	Preliminary Endangerment Assessment Report
Completed Date:	01/16/2002
Comments:	Not reported
Completed Area Name:	PROJECT WIDE
Completed Sub Area Name:	Not reported
Completed Document Type:	Phase 1
Completed Date:	07/19/2001
Comments:	DTSC approved the Phase I with a PEA required determination.
Future Area Name:	Not reported
Future Sub Area Name:	Not reported
Future Document Type:	Not reported
Future Due Date:	Not reported
Schedule Area Name:	Not reported
Schedule Sub Area Name:	Not reported
Schedule Document Type:	Not reported
Schedule Due Date:	Not reported
Schedule Revised Date:	Not reported

192
South
1/4-1/2
0.444 mi.
2345 ft.

BEAUMON FAMILY TRUST
12525 PARK
SANTA FE SPRINGS, CA 90670

CA CPS-SLIC **S104404913**
N/A

Relative:
Lower

Actual:
157 ft.

CPS-SLIC:

Region:	STATE
Facility Status:	**Open - Inactive**
Status Date:	01/30/2015
Global Id:	SLT4L4671818
Lead Agency:	DEPARTMENT OF TOXIC SUBSTANCES CONTROL
Lead Agency Case Number:	60000159
Latitude:	33.9407103887273
Longitude:	-118.057156597839
Case Type:	Cleanup Program Site
Case Worker:	Not reported
Local Agency:	Not reported
RB Case Number:	0467
File Location:	DTSC
Potential Media Affected:	Not reported
Potential Contaminants of Concern:	Not reported
Site History:	In or about November 2005, DTSC became the lead State regulaory agency for the site

Click here to access the California GeoTracker records for this facility:

SLIC REG 4:

Region:	4
Facility Status:	Remediation
SLIC:	0467
Substance:	VOCs
Staff:	DY

AI193
WNW
1/4-1/2
0.448 mi.
2366 ft.

FINE LINE PAINT CORP
12200 LOS NIETOS RD
SANTA FE SPRINGS, CA 90670

Site 1 of 2 in cluster AI

SEMS-ARCHIVE **1000197405**
RCRA-SQG **CAD008263048**
CA LUST
CA HIST UST
CA EMI
CA LOS ANGELES CO. HMS

Relative:
Higher

Actual:
163 ft.

SEMS Archive:

Site ID:	901008
EPA ID:	CAD008263048
Cong District:	33
FIPS Code:	6037
FF:	N
NPL:	Not on the NPL
Non NPL Status:	NFRAP-Site does not qualify for the NPL based on existing information

SEMS Archive Detail:

Region:	9
Site ID:	901008
EPA ID:	CAD008263048
Site Name:	FINE LINE PAINT CORP
NPL:	N
FF:	N
OU:	0
Action Code:	VS
Action Name:	ARCH SITE

FINE LINE PAINT CORP (Continued) **1000197405**

SEQ: 1
Start Date: Not reported
Finish Date: 1988-07-01 00:00:00
Qual: Not reported
Current Action Lead: EPA Perf In-Hse

Region: 9
Site ID: 901008
EPA ID: CAD008263048
Site Name: FINE LINE PAINT CORP
NPL: N
FF: N
OU: 0
Action Code: SI
Action Name: SI
SEQ: 1
Start Date: Not reported
Finish Date: 1988-07-01 00:00:00
Qual: N
Current Action Lead: EPA Perf

Region: 9
Site ID: 901008
EPA ID: CAD008263048
Site Name: FINE LINE PAINT CORP
NPL: N
FF: N
OU: 0
Action Code: PA
Action Name: PA
SEQ: 1
Start Date: 1986-07-01 00:00:00
Finish Date: 1987-01-01 00:00:00
Qual: H
Current Action Lead: St Perf

Region: 9
Site ID: 901008
EPA ID: CAD008263048
Site Name: FINE LINE PAINT CORP
NPL: N
FF: N
OU: 0
Action Code: DS
Action Name: DISCVRY
SEQ: 1
Start Date: 1986-07-01 00:00:00
Finish Date: 1986-07-01 00:00:00
Qual: Not reported
Current Action Lead: St Perf

RCRA-SQG:
Date form received by agency: 10/12/2000
Facility name: FINE LINE PAINT CORP
Site name: FINE LINE PAINT CORPORATION
Facility address: 12200 LOS NIETOS ROAD

FINE LINE PAINT CORP (Continued) **1000197405**

SANTA FE SPRINGS, CA 90607
EPA ID: CAD008263048
Mailing address: 2801 WEST MISSION ROAD
ALHAMBRA, CA 91803
Contact: JOHN LONG
Contact address: Not reported
Not reported
Contact country: US
Contact telephone: 626-943-7125
Contact email: Not reported
EPA Region: 09
Land type: Facility is not located on Indian land. Additional information is not known.
Classification: Small Small Quantity Generator
Description: Handler: generates more than 100 and less than 1000 kg of hazardous waste during any calendar month and accumulates less than 6000 kg of hazardous waste at any time; or generates 100 kg or less of hazardous waste during any calendar month, and accumulates more than 1000 kg of hazardous waste at any time

Owner/Operator Summary:
Owner/operator name: NOT REQUIRED
Owner/operator address: NOT REQUIRED
NOT REQUIRED, ME 99999
Owner/operator country: Not reported
Owner/operator telephone: 415-555-1212
Owner/operator email: Not reported
Owner/operator fax: Not reported
Owner/operator extension: Not reported
Legal status: Private
Owner/Operator Type: Owner
Owner/Op start date: Not reported
Owner/Op end date: Not reported

Owner/operator name: NOT REQUIRED
Owner/operator address: NOT REQUIRED
NOT REQUIRED, ME 99999
Owner/operator country: Not reported
Owner/operator telephone: 415-555-1212
Owner/operator email: Not reported
Owner/operator fax: Not reported
Owner/operator extension: Not reported
Legal status: Private
Owner/Operator Type: Operator
Owner/Op start date: Not reported
Owner/Op end date: Not reported

Handler Activities Summary:
U.S. importer of hazardous waste: No
Mixed waste (haz. and radioactive): No
Recycler of hazardous waste: No
Transporter of hazardous waste: No
Treater, storer or disposer of HW: No
Underground injection activity: No
On-site burner exemption: No
Furnace exemption: No
Used oil fuel burner: No

FINE LINE PAINT CORP (Continued) **1000197405**

Used oil processor: No
User oil refiner: No
Used oil fuel marketer to burner: No
Used oil Specification marketer: No
Used oil transfer facility: No
Used oil transporter: No

Historical Generators:
Date form received by agency: 09/01/1996
Site name: FINE LINE PAINT CORP
Classification: Small Quantity Generator

Date form received by agency: 06/30/1980
Site name: FINE LINE PAINT CORP
Classification: Large Quantity Generator

Violation Status: No violations found

Evaluation Action Summary:
Evaluation date: 05/19/1994
Evaluation: COMPLIANCE EVALUATION INSPECTION ON-SITE
Area of violation: Not reported
Date achieved compliance: Not reported
Evaluation lead agency: State Contractor/Grantee

LUST:
Lead Agency: LOS ANGELES RWQCB (REGION 4)
Case Type: LUST Cleanup Site
Geo Track: http://geotracker.waterboards.ca.gov/profile_report.asp?global_id=T0603703313
Global Id: T0603703313
Latitude: 33.953456
Longitude: -118.066073
Status: Completed - Case Closed
Status Date: 02/29/1996
Case Worker: YR
RB Case Number: I-07632
Local Agency: Not reported
File Location: Not reported
Local Case Number: Not reported
Potential Media Affect: Aquifer used for drinking water supply
Potential Contaminants of Concern: Gasoline
Site History: Not reported

LUST:
Global Id: T0603703313
Contact Type: Local Agency Caseworker
Contact Name: UNK
Organization Name: R4 UNKNOWN
Address: Not reported
City: R4 UNKNOWN
Email: Not reported
Phone Number: Not reported

Global Id: T0603703313
Contact Type: Regional Board Caseworker
Contact Name: YUE RONG
Organization Name: LOS ANGELES RWQCB (REGION 4)

FINE LINE PAINT CORP (Continued) **1000197405**

Address: 320 W. 4TH ST., SUITE 200
City: Los Angeles
Email: yrong@waterboards.ca.gov
Phone Number: Not reported

LUST:
Global Id: T0603703313
Action Type: Other
Date: 06/29/1991
Action: Leak Stopped

Global Id: T0603703313
Action Type: Other
Date: 02/25/1992
Action: Leak Reported

Global Id: T0603703313
Action Type: Other
Date: 06/29/1991
Action: Leak Discovery

LUST:
Global Id: T0603703313
Status: Open - Case Begin Date
Status Date: 06/29/1991

Global Id: T0603703313
Status: Open - Site Assessment
Status Date: 02/25/1992

Global Id: T0603703313
Status: Completed - Case Closed
Status Date: 02/29/1996

LUST REG 4:
Region: 4
Regional Board: 04
County: Los Angeles
Facility Id: I-07632
Status: Case Closed
Substance: Gasoline
Substance Quantity: Not reported
Local Case No: Not reported
Case Type: Groundwater
Abatement Method Used at the Site: Not reported
Global ID: T0603703313
W Global ID: Not reported
Staff: UNK
Local Agency: 19049
Cross Street: Not reported
Enforcement Type: Not reported
Date Leak Discovered: 6/29/1991
Date Leak First Reported: 2/25/1992
Date Leak Record Entered: 3/31/1992
Date Confirmation Began: Not reported

FINE LINE PAINT CORP (Continued) **1000197405**

Date Leak Stopped:	6/29/1991	
Date Case Last Changed on Database:		2/29/1996
Date the Case was Closed:		2/29/1996
How Leak Discovered:	OM	
How Leak Stopped:	Not reported	
Cause of Leak:	UNK	
Leak Source:	UNK	
Operator:	BIEHLER, FRED	
Water System:	Not reported	
Well Name:	Not reported	
Approx. Dist To Production Well (ft):		1337.58444590033590852290019 59
Source of Cleanup Funding:		UNK
Preliminary Site Assessment Workplan Submitted:		Not reported
Preliminary Site Assessment Began:		2/25/1992
Pollution Characterization Began:		Not reported
Remediation Plan Submitted:		Not reported
Remedial Action Underway:		Not reported
Post Remedial Action Monitoring Began:		Not reported
Enforcement Action Date:		Not reported
Historical Max MTBE Date:		Not reported
Hist Max MTBE Conc in Groundwater:		Not reported
Hist Max MTBE Conc in Soil:		Not reported
Significant Interim Remedial Action Taken:		Not reported
GW Qualifier:	Not reported	
Soil Qualifier:	Not reported	
Organization:	Not reported	
Owner Contact:	Not reported	
Responsible Party:	FINELINE PAINT CORP.	
RP Address:	SAME AS SITE	
Program:	LUST	
Lat/Long:	33.9536144 / -1	
Local Agency Staff:	UNK	
Beneficial Use:	Not reported	
Priority:	Not reported	
Cleanup Fund Id:	Not reported	
Suspended:	Not reported	
Assigned Name:	Not reported	
Summary:	Not reported	

HIST UST:

File Number:	00026765
URL:	http://geotracker.waterboards.ca.gov/ustpdfs/pdf/00026765.pdf
Region:	STATE
Facility ID:	00000021004
Facility Type:	Other
Other Type:	PAINT MFG.
Contact Name:	ART HOLST
Telephone:	2139466421
Owner Name:	FINC LINE PAINT CORPORATION
Owner Address:	12200 LOS NIETOS RD.
Owner City,St,Zip:	SANTA FE SPRINGS, CA 90670
Total Tanks:	0005
Tank Num:	001
Container Num:	#1
Year Installed:	Not reported
Tank Capacity:	00010000

FINE LINE PAINT CORP (Continued) **1000197405**

Tank Used for: PRODUCT
Type of Fuel: Not reported
Container Construction Thickness: Not reported
Leak Detection: Visual

Tank Num: 002
Container Num: 4
Year Installed: 1970
Tank Capacity: 00001000
Tank Used for: PRODUCT
Type of Fuel: UNLEADED
Container Construction Thickness: Not reported
Leak Detection: Visual

Tank Num: 003
Container Num: 5
Year Installed: 1980
Tank Capacity: 00004000
Tank Used for: PRODUCT
Type of Fuel: DIESEL
Container Construction Thickness: Not reported
Leak Detection: Visual

Tank Num: 004
Container Num: #2
Year Installed: 1960
Tank Capacity: 00002000
Tank Used for: PRODUCT
Type of Fuel: Not reported
Container Construction Thickness: Not reported
Leak Detection: Visual, None

Tank Num: 005
Container Num: #3
Year Installed: 1960
Tank Capacity: 00002000
Tank Used for: PRODUCT
Type of Fuel: Not reported
Container Construction Thickness: Not reported
Leak Detection: Visual, None

Click here for Geo Tracker PDF:

EMI:
Year: 1987
County Code: 19
Air Basin: SC
Facility ID: 9781
Air District Name: SC
SIC Code: 5311
Air District Name: SOUTH COAST AQMD
Community Health Air Pollution Info System: Not reported
Consolidated Emission Reporting Rule: Not reported
Total Organic Hydrocarbon Gases Tons/Yr: 5
Reactive Organic Gases Tons/Yr: 5
Carbon Monoxide Emissions Tons/Yr: 0
NOX - Oxides of Nitrogen Tons/Yr: 0

FINE LINE PAINT CORP (Continued) **1000197405**

SOX - Oxides of Sulphur Tons/Yr: 0
Particulate Matter Tons/Yr: 1
Part. Matter 10 Micrometers and Smllr Tons/Yr: 1

LOS ANGELES CO. HMS:
Region: LA
Permit Category: Not reported
Facility Id: 007293-007632
Facility Type: Not reported
Facility Status: Closed
Area: 1H
Permit Number: Not reported
Permit Status: Not reported

Region: LA
Permit Category: Not reported
Facility Id: 007293-I07632
Facility Type: Not reported
Facility Status: OPEN
Area: 1H
Permit Number: Not reported
Permit Status: Not reported

AI194 **FINELINE PAINT CORP.** **CA ENVIROSTOR S103955697**
WNW **12200 LOS NIETOS** **CA HIST CORTESE N/A**
1/4-1/2 **SANTA FE SPRINGS, CA 90670**
0.448 mi.
2366 ft. **Site 2 of 2 in cluster AI**

Relative: **Higher**
Actual: **163 ft.**

ENVIROSTOR:
Facility ID: 19280908
Status: Refer: Other Agency
Status Date: 08/31/1995
Site Code: Not reported
Site Type: Historical
Site Type Detailed: * Historical
Acres: Not reported
NPL: NO
Regulatory Agencies: NONE SPECIFIED
Lead Agency: NONE SPECIFIED
Program Manager: Not reported
Supervisor: Referred - Not Assigned
Division Branch: Cleanup Chatsworth
Assembly: 57
Senate: 32
Special Program: Not reported
Restricted Use: NO
Site Mgmt Req: NONE SPECIFIED
Funding: Not reported
Latitude: 33.95346
Longitude: -118.0660
APN: 8002017032
Past Use: NONE SPECIFIED
Potential COC: * AQUEOUS SOLUTION WITH METALS * CONTAMINATED SOIL * Sludge - Paint * UNSPECIFIED SOLVENT MIXTURES Lead Chromium VI
Confirmed COC: NONE SPECIFIED
Potential Description: NONE SPECIFIED

FINELINE PAINT CORP. (Continued) **S103955697**

Alias Name: SPECTRUM PAINT CORPORATION
Alias Type: Alternate Name
Alias Name: 8002017032
Alias Type: APN
Alias Name: CAD008263048
Alias Type: EPA Identification Number
Alias Name: 19280908
Alias Type: Envirostor ID Number

Completed Info:
Completed Area Name: PROJECT WIDE
Completed Sub Area Name: Not reported
Completed Document Type: Site Screening
Completed Date: 11/08/1988
Comments: SITE SCREENING DONE NFA BY DHS DUE TO LACK OF ANY OBSERVED RELEASE AND LOW ROUTE CHARACTERISTIC SCORES AND THUS A LOW HRS SCORE CURRENTLY BEING MANAGED BY LACE AND LACHD

Completed Area Name: PROJECT WIDE
Completed Sub Area Name: Not reported
Completed Document Type: Site Screening
Completed Date: 07/01/1988
Comments: SITE SCREENING DONE FIT RECOMMENDS NFA UNDER CERCLA BASED ON LOW HRS SCORE

Completed Area Name: PROJECT WIDE
Completed Sub Area Name: Not reported
Completed Document Type: Site Screening
Completed Date: 03/10/1987
Comments: SITE SCREENING DONE CERCLIS SITE

Completed Area Name: PROJECT WIDE
Completed Sub Area Name: Not reported
Completed Document Type: * Discovery
Completed Date: 03/20/1980
Comments: FACILITY IDENTIFIED FAC ID WADE Q

Future Area Name: Not reported
Future Sub Area Name: Not reported
Future Document Type: Not reported
Future Due Date: Not reported
Schedule Area Name: Not reported
Schedule Sub Area Name: Not reported
Schedule Document Type: Not reported
Schedule Due Date: Not reported
Schedule Revised Date: Not reported

HIST CORTESE:
Region: CORTESE
Facility County Code: 19
Reg By: LTNKA
Reg Id: I-07632

Region: CORTESE
Facility County Code: 19
Reg By: CALSI
Reg Id: 19280908

195
SSE
1/4-1/2
0.454 mi.
2397 ft.

SHELL #204-6960-0405
13203 TELEGRAPH RD E
SANTA FE SPRINGS, CA 90670

CA LUST **S103438027**
CA HIST CORTESE **N/A**

Relative:
Higher

Actual:
161 ft.

LUST:

Lead Agency:	SANTA FE SPRINGS, CITY OF
Case Type:	LUST Cleanup Site
Geo Track:	http://geotracker.waterboards.ca.gov/profile_report.asp?global_id=T10000004356
Global Id:	T10000004356
Latitude:	33.942185
Longitude:	-118.05104
Status:	Completed - Case Closed
Status Date:	01/11/2013
Case Worker:	BTB
RB Case Number:	Not reported
Local Agency:	SANTA FE SPRINGS, CITY OF
File Location:	Local Agency
Local Case Number:	Not reported
Potential Media Affect:	Not reported
Potential Contaminants of Concern:	Diesel, Gasoline
Site History:	Not reported

LUST:

Global Id:	T10000004356
Contact Type:	Local Agency Caseworker
Contact Name:	BRENDA TEN BRUGGENCATE
Organization Name:	SANTA FE SPRINGS, CITY OF
Address:	11300 GREENSTONE AV
City:	SANTA FE SPRINGS
Email:	brendanelson@santafesprings.org
Phone Number:	5629063812

LUST:

Global Id:	T10000004356
Action Type:	RESPONSE
Date:	10/02/2012
Action:	Other Report / Document

Global Id:	T10000004356
Action Type:	RESPONSE
Date:	10/02/2012
Action:	Site Assessment Report

Global Id:	T10000004356
Action Type:	RESPONSE
Date:	10/03/2012
Action:	Other Report / Document

Global Id:	T10000004356
Action Type:	RESPONSE
Date:	09/28/2012
Action:	Other Report / Document

Global Id:	T10000004356
Action Type:	Other
Date:	10/02/2012
Action:	Leak Reported

SHELL #204-6960-0405 (Continued) **S103438027**

Global Id: T10000004356
Action Type: ENFORCEMENT
Date: 01/11/2013
Action: Closure/No Further Action Letter

Global Id: T10000004356
Action Type: ENFORCEMENT
Date: 10/01/2012
Action: Notification - Fee Title Owners Notice

Global Id: T10000004356
Action Type: RESPONSE
Date: 10/02/2012
Action: Fact Sheets - Public Participation

Global Id: T10000004356
Action Type: ENFORCEMENT
Date: 10/10/2012
Action: Unauthorized Release Form

Global Id: T10000004356
Action Type: Other
Date: 09/25/2012
Action: Leak Discovery

LUST:
Global Id: T10000004356
Status: Open - Case Begin Date
Status Date: 09/25/2012

Global Id: T10000004356
Status: Open - Remediation
Status Date: 10/10/2012

Global Id: T10000004356
Status: Open - Eligible for Closure
Status Date: 12/20/2012

Global Id: T10000004356
Status: Completed - Case Closed
Status Date: 01/11/2013

Lead Agency: LOS ANGELES RWQCB (REGION 4)
Case Type: LUST Cleanup Site
Geo Track: http://geotracker.waterboards.ca.gov/profile_report.asp?global_id=T0603701568
Global Id: T0603701568
Latitude: 33.9417025
Longitude: -118.0512044
Status: Completed - Case Closed
Status Date: 06/23/2000
Case Worker: LH
RB Case Number: 906700316
Local Agency: Not reported
File Location: Not reported
Local Case Number: Not reported
Potential Media Affect: Soil

SHELL #204-6960-0405 (Continued) **S103438027**

Potential Contaminants of Concern: Gasoline
Site History: Not reported

LUST:
Global Id: T0603701568
Contact Type: Regional Board Caseworker
Contact Name: LARRY HARLAN
Organization Name: LOS ANGELES RWQCB (REGION 4)
Address: Not reported
City: R4 UNKNOWN
Email: Not reported
Phone Number: Not reported

Global Id: T0603701568
Contact Type: Local Agency Caseworker
Contact Name: UNK
Organization Name: R4 UNKNOWN
Address: Not reported
City: R4 UNKNOWN
Email: Not reported
Phone Number: Not reported

LUST:
Global Id: T0603701568
Action Type: Other
Date: 11/18/1997
Action: Leak Discovery

Global Id: T0603701568
Action Type: Other
Date: 11/18/1997
Action: Leak Stopped

Global Id: T0603701568
Action Type: Other
Date: 08/11/1998
Action: Leak Reported

LUST:
Global Id: T0603701568
Status: Open - Case Begin Date
Status Date: 11/18/1997

Global Id: T0603701568
Status: Open - Site Assessment
Status Date: 08/26/1998

Global Id: T0603701568
Status: Open - Site Assessment
Status Date: 10/26/1998

Global Id: T0603701568
Status: Completed - Case Closed
Status Date: 06/23/2000

SHELL #204-6960-0405 (Continued) **S103438027**

LUST REG 4:

Region:	4	
Regional Board:	04	
County:	Los Angeles	
Facility Id:	906700316	
Status:	Case Closed	
Substance:	Gasoline	
Substance Quantity:	Not reported	
Local Case No:	Not reported	
Case Type:	Soil	
Abatement Method Used at the Site:		Not reported
Global ID:	T0603701568	
W Global ID:	Not reported	
Staff:	LH	
Local Agency:	19049	
Cross Street:	PAINTER AVE	
Enforcement Type:	Not reported	
Date Leak Discovered:	11/18/1997	
Date Leak First Reported:		8/11/1998
Date Leak Record Entered:	9/4/1998	
Date Confirmation Began:	8/26/1998	
Date Leak Stopped:	11/18/1997	
Date Case Last Changed on Database:		9/5/2000
Date the Case was Closed:		6/23/2000
How Leak Discovered:	OM	
How Leak Stopped:	Not reported	
Cause of Leak:	UNK	
Leak Source:	UNK	
Operator:	Not reported	
Water System:	Not reported	
Well Name:	Not reported	
Approx. Dist To Production Well (ft):		3046.065401316873223145537 0647
Source of Cleanup Funding:		UNK
Preliminary Site Assessment Workplan Submitted:		Not reported
Preliminary Site Assessment Began:		Not reported
Pollution Characterization Began:		10/26/1998
Remediation Plan Submitted:		Not reported
Remedial Action Underway:		Not reported
Post Remedial Action Monitoring Began:		Not reported
Enforcement Action Date:		Not reported
Historical Max MTBE Date:		8/22/2002
Hist Max MTBE Conc in Groundwater:		8
Hist Max MTBE Conc in Soil:		4.7
Significant Interim Remedial Action Taken:		Not reported
GW Qualifier:	=	
Soil Qualifier:	=	
Organization:	Not reported	
Owner Contact:	Not reported	
Responsible Party:	EQUILON ENTERPRISES	
RP Address:	P.O. BOX 6249, CARSON, CA 90810-1039	
Program:	LUST	
Lat/Long:	33.9417025 / -1	
Local Agency Staff:	UNK	
Beneficial Use:	Not reported	
Priority:	2A4	
Cleanup Fund Id:	Not reported	
Suspended:	Not reported	

SHELL #204-6960-0405 (Continued) **S103438027**

Assigned Name: Not reported
Summary: 4/15/99 4TH QTR GW MON RPT 1998; 7/15/99 2ND QTR STATUS RPT 1999; 7/28/99 SITE ASSESSM. RPT & REQUEST FOR SITE CLOSURE; 9/5/00 WASTE-OIL TANK REMOVAL REPORT

HIST CORTESE:
Region: CORTESE
Facility County Code: 19
Reg By: LTNKA
Reg Id: 906700316

AJ196 **TRIANGLE DISTRIBUTING CO** **CA LUST S105036099**
WNW **12065 PIKE ST E** **CA LOS ANGELES CO. HMS N/A**
1/4-1/2 **SANTA FE SPRINGS, CA 90670**
0.464 mi.
2449 ft. **Site 1 of 2 in cluster AJ**

Relative:
Higher

Actual:
161 ft.

LUST:
Lead Agency: LOS ANGELES RWQCB (REGION 4)
Case Type: LUST Cleanup Site
Geo Track: http://geotracker.waterboards.ca.gov/profile_report.asp?global_id=T0603701561
Global Id: T0603701561
Latitude: 33.95145
Longitude: -118.066234
Status: Completed - Case Closed
Status Date: 03/29/2002
Case Worker: NC
RB Case Number: 906700216
Local Agency: Not reported
File Location: Not reported
Local Case Number: Not reported
Potential Media Affect: Soil
Potential Contaminants of Concern: Gasoline
Site History: Not reported

LUST:
Global Id: T0603701561
Contact Type: Regional Board Caseworker
Contact Name: NOMAN CHOWDHURY
Organization Name: LOS ANGELES RWQCB (REGION 4)
Address: 320 WEST 4TH STREET, SUITE 200
City: LOS ANGELES
Email: nchowdhury@waterboards.ca.gov
Phone Number: 2135766704

Global Id: T0603701561
Contact Type: Local Agency Caseworker
Contact Name: UNK
Organization Name: R4 UNKNOWN
Address: Not reported
City: R4 UNKNOWN
Email: Not reported
Phone Number: Not reported

LUST:
Global Id: T0603701561
Action Type: ENFORCEMENT

TRIANGLE DISTRIBUTING CO (Continued) **S105036099**

Date: 03/29/2002
Action: Closure/No Further Action Letter

Global Id: T0603701561
Action Type: Other
Date: 11/18/1997
Action: Leak Discovery

Global Id: T0603701561
Action Type: Other
Date: 11/18/1997
Action: Leak Stopped

Global Id: T0603701561
Action Type: Other
Date: 11/24/1997
Action: Leak Reported

Global Id: T0603701561
Action Type: ENFORCEMENT
Date: 03/18/2002
Action: Site Visit / Inspection / Sampling

LUST:
Global Id: T0603701561
Status: Open - Case Begin Date
Status Date: 11/18/1997

Global Id: T0603701561
Status: Open - Site Assessment
Status Date: 05/22/1998

Global Id: T0603701561
Status: Open - Site Assessment
Status Date: 08/04/1998

Global Id: T0603701561
Status: Open - Site Assessment
Status Date: 09/26/2000

Global Id: T0603701561
Status: Completed - Case Closed
Status Date: 03/29/2002

LUST REG 4:
Region: 4
Regional Board: 04
County: Los Angeles
Facility Id: 906700216
Status: Case Closed
Substance: Gasoline
Substance Quantity: Not reported
Local Case No: Not reported
Case Type: Soil
Abatement Method Used at the Site: Not reported

TRIANGLE DISTRIBUTING CO (Continued) **S105036099**

Global ID:	T0603701561	
W Global ID:	Not reported	
Staff:	NC	
Local Agency:	19049	
Cross Street:	Not reported	
Enforcement Type:	CLOS	
Date Leak Discovered:	11/18/1997	
Date Leak First Reported:		11/24/1997
Date Leak Record Entered:	3/10/1998	
Date Confirmation Began:	Not reported	
Date Leak Stopped:	11/18/1997	
Date Case Last Changed on Database:		9/14/2001
Date the Case was Closed:		3/29/2002
How Leak Discovered:	Tank Closure	
How Leak Stopped:	Not reported	
Cause of Leak:	UNK	
Leak Source:	UNK	
Operator:	Not reported	
Water System:	Not reported	
Well Name:	Not reported	
Approx. Dist To Production Well (ft):		995.46224005068699959002204 25
Source of Cleanup Funding:		UNK
Preliminary Site Assessment Workplan Submitted:		5/22/1998
Preliminary Site Assessment Began:		8/4/1998
Pollution Characterization Began:		9/26/2000
Remediation Plan Submitted:		Not reported
Remedial Action Underway:		Not reported
Post Remedial Action Monitoring Began:		Not reported
Enforcement Action Date:		9/26/2000
Historical Max MTBE Date:		Not reported
Hist Max MTBE Conc in Groundwater:		Not reported
Hist Max MTBE Conc in Soil:		1.3
Significant Interim Remedial Action Taken:		Not reported
GW Qualifier:	Not reported	
Soil Qualifier:	Not reported	
Organization:	Not reported	
Owner Contact:	Not reported	
Responsible Party:	DON HEIMARK	
RP Address:	12065 E. PIKE ST.	
Program:	LUST	
Lat/Long:	33.9526194 / -1	
Local Agency Staff:	UNK	
Beneficial Use:	Not reported	
Priority:	LOP/LOW - MINOR OR NO POTENTIAL WATER RESOURCE IMPACT	
Cleanup Fund Id:	Not reported	
Suspended:	Not reported	
Assigned Name:	Not reported	
Summary:	3/6/00 CPT INVESTIGATION RPT; 7/30/00 PROPOSED WP FOR THE INSTALL. OF THREE GW MON WELLS; 11/17/00 INSTALL. OF THREE GW MON WELLS; 3/21/01 QTRLY GW MON RPT	

LOS ANGELES CO. HMS:

Region:	LA
Permit Category:	T
Facility Id:	007325-007667
Facility Type:	0
Facility Status:	Closed

TRIANGLE DISTRIBUTING CO (Continued) **S105036099**

Area: 1H
Permit Number: 00004112T
Permit Status: Closed

Region: LA
Permit Category: I
Facility Id: 007325-I07667
Facility Type: 01
Facility Status: Closed
Area: 1H
Permit Number: 000009701
Permit Status: Closed

AJ197 **TRIANGLE DISTRIBUTING CO** **CA HIST CORTESE** **S100876428**
WNW **12065 PIKE** **N/A**
1/4-1/2 **SANTA FE SPRINGS, CA**
0.464 mi.
2449 ft. **Site 2 of 2 in cluster AJ**

Relative:
Higher

Actual:
161 ft.

HIST CORTESE:
Region: CORTESE
Facility County Code: 19
Reg By: LTNKA
Reg Id: 906700216

---

198 **USCOE-TANK #114** **CA HIST CORTESE** **S105026457**
SSE **13019 PARK** **N/A**
1/4-1/2 **SANTA FE SPRINGS, CA**
0.464 mi.
2451 ft.

Relative:
Higher

Actual:
163 ft.

HIST CORTESE:
Region: CORTESE
Facility County Code: 19
Reg By: LTNKA
Reg Id: 3221

---

199 **LOS ANGELES CADA (CENTERS FOR ALCOHOL & DRUG ABU** **US BROWNFIELDS** **1023620121**
SSE **10425 SOUTH PAINTER AVE** **N/A**
1/4-1/2 **SANTA FE SPRINGS, CA 90670**
0.489 mi.
2581 ft.

Relative:
Higher

Actual:
162 ft.

US BROWNFIELDS:
Property Name: LOS ANGELES CADA (CENTERS FOR ALCOHOL & DRUG ABU
Recipient Name: R9 TBA (STAG Funded)
Grant Type: TBA
Property Number: 8011-014-024
Parcel size: 1.06
Latitude: 33.9410267
Longitude: -118.05145140000002
HCM Label: Address Matching-House Number
Map Scale: Not reported
Point of Reference: Entrance Point of a Facility or Station
Highlights: Not reported

LOS ANGELES CADA (CENTERS FOR ALCOHOL & DRUG ABU (Continued) **1023620121**

Datum:	North American Datum of 1983
Acres Property ID:	151322
IC Data Access:	Not reported
Start Date:	Not reported
Redev Completition Date:	Not reported
Completed Date:	Not reported
Acres Cleaned Up:	Not reported
Cleanup Funding:	Not reported
Cleanup Funding Source:	Not reported
Assessment Funding:	Not reported
Assessment Funding Source:	Not reported
Redevelopment Funding:	Not reported
Redev. Funding Source:	Not reported
Redev. Funding Entity Name:	Not reported
Redevelopment Start Date:	Not reported
Assessment Funding Entity:	Not reported
Cleanup Funding Entity:	Not reported
Grant Type:	N/A
Accomplishment Type:	Not reported
Accomplishment Count:	0
Cooperative Agreement Number:	n/a
Start Date:	Not reported
Ownership Entity:	Not reported
Completion Date:	Not reported
Current Owner:	Los Angeles CADA (Centers for Alcohol & Drug Abuse)
Did Owner Change:	N
Cleanup Required:	N
Video Available:	N
Photo Available:	Y
Institutional Controls Required:	U
IC Category Proprietary Controls:	Not reported
IC Cat. Info. Devices:	Not reported
IC Cat. Gov. Controls:	Not reported
IC Cat. Enforcement Permit Tools:	Not reported
IC in place date:	Not reported
IC in place:	Not reported
State/tribal program date:	Not reported
State/tribal program ID:	Not reported
State/tribal NFA date:	Not reported
Air contaminated:	Not reported
Air cleaned:	Not reported
Asbestos found:	Not reported
Asbestos cleaned:	Not reported
Controled substance found:	Not reported
Controled substance cleaned:	Not reported
Drinking water affected:	Not reported
Drinking water cleaned:	Not reported
Groundwater affected:	Not reported
Groundwater cleaned:	Not reported
Lead contaminant found:	Not reported
Lead cleaned up:	Not reported
No media affected:	Not reported
Unknown media affected:	Not reported
Other cleaned up:	Not reported
Other metals found:	Y
Other metals cleaned:	Not reported
Other contaminants found:	Y

LOS ANGELES CADA (CENTERS FOR ALCOHOL & DRUG ABU (Continued) **1023620121**

Other contams found description:	asbestos
PAHs found:	Y
PAHs cleaned up:	Not reported
PCBs found:	Not reported
PCBs cleaned up:	Not reported
Petro products found:	Not reported
Petro products cleaned:	Not reported
Sediments found:	Not reported
Sediments cleaned:	Not reported
Soil affected:	Y
Soil cleaned up:	Not reported
Surface water cleaned:	Not reported
VOCs found:	Y
VOCs cleaned:	Not reported
Cleanup other description:	Not reported
Num. of cleanup and re-dev. jobs:	Not reported
Past use greenspace acreage:	Not reported
Past use residential acreage:	Not reported
Surface Water:	Not reported
Past use commercial acreage:	.53
Past use industrial acreage:	.53
Future use greenspace acreage:	Not reported
Future use residential acreage:	Not reported
Future use commercial acreage:	Not reported
Future use industrial acreage:	Not reported
Greenspace acreage and type:	Not reported
Superfund Fed. landowner flag:	Not reported
Arsenic cleaned up:	Not reported
Cadmium cleaned up:	Not reported
Chromium cleaned up:	Not reported
Copper cleaned up:	Not reported
Iron cleaned up:	Not reported
mercury cleaned up:	Not reported
Nickel Cleaned Up:	Not reported
No clean up:	Not reported
Pesticides cleaned up:	Not reported
Selenium cleaned up:	Not reported
SVOCs cleaned up:	Not reported
Unknown clean up:	Not reported
Arsenic contaminant found:	Not reported
Cadmium contaminant found:	Not reported
Chromium contaminant found:	Not reported
Copper contaminant found:	Not reported
Iron contaminant found:	Not reported
Mercury contaminant found:	Not reported
Nickel contaminant found:	Not reported
No contaminant found:	Not reported
Pesticides contaminant found:	Not reported
Selenium contaminant found:	Not reported
SVOCs contaminant found:	Not reported
Unknown contaminant found:	Not reported
Future Use: Multistory	Not reported
Media affected Bluiding Material:	Not reported
Media affected indoor air:	Not reported
Building material media cleaned up:	Not reported
Indoor air media cleaned up:	Not reported
Unknown media cleaned up:	Not reported

LOS ANGELES CADA (CENTERS FOR ALCOHOL & DRUG ABU (Continued) **1023620121**

Past Use: Multistory	Not reported
Property Description:	Not reported
Below Poverty Number:	444
Below Poverty Percent:	22.9%
Meidan Income:	2923
Meidan Income Number:	803
Meidan Income Percent:	41.5%
Vacant Housing Number:	29
Vacant Housing Percent:	6.7%
Unemployed Number:	78
Unemployed Percent:	4.0%

AK200 **MCKESSON CORPORATION** **CA HIST UST** **S106023102**
NNW **9005 SORENSEN AVE** **CA HWP** **N/A**
1/2-1 **SANTA FE SPRINGS, CA 90670**
0.506 mi.
2672 ft. **Site 1 of 4 in cluster AK**

Relative:
Lower

Actual:
150 ft.

HIST UST:

File Number:	00027B5B
URL:	http://geotracker.waterboards.ca.gov/ustpdfs/pdf/00027B5B.pdf
Region:	STATE
Facility ID:	00000016828
Facility Type:	Other
Other Type:	CHEMICAL DISTRIBUTIO
Contact Name:	D. L. WETTSTEAD
Telephone:	2139466491
Owner Name:	MCKESSON CORP.
Owner Address:	ONE POST ST.
Owner City,St,Zip:	SAN FRANCISCO, CA 94104
Total Tanks:	0023
Tank Num:	001
Container Num:	D216
Year Installed:	1976
Tank Capacity:	00009942
Tank Used for:	PRODUCT
Type of Fuel:	DIESEL
Container Construction Thickness:	Not reported
Leak Detection:	Stock Inventor
Tank Num:	002
Container Num:	D215
Year Installed:	1976
Tank Capacity:	00001000
Tank Used for:	WASTE
Type of Fuel:	06
Container Construction Thickness:	Not reported
Leak Detection:	None
Tank Num:	003
Container Num:	D201
Year Installed:	1976
Tank Capacity:	00020148
Tank Used for:	PRODUCT
Type of Fuel:	Not reported
Container Construction Thickness:	Not reported
Leak Detection:	Stock Inventor

MCKESSON CORPORATION (Continued) **S106023102**

Tank Num:	004
Container Num:	D202
Year Installed:	1976
Tank Capacity:	00020148
Tank Used for:	PRODUCT
Type of Fuel:	Not reported
Container Construction Thickness:	Not reported
Leak Detection:	Stock Inventor

Tank Num:	005
Container Num:	D401
Year Installed:	1977
Tank Capacity:	00010000
Tank Used for:	PRODUCT
Type of Fuel:	Not reported
Container Construction Thickness:	Not reported
Leak Detection:	Stock Inventor

Tank Num:	006
Container Num:	D402
Year Installed:	1977
Tank Capacity:	00010000
Tank Used for:	PRODUCT
Type of Fuel:	Not reported
Container Construction Thickness:	Not reported
Leak Detection:	Stock Inventor

Tank Num:	007
Container Num:	D403
Year Installed:	1977
Tank Capacity:	00010000
Tank Used for:	PRODUCT
Type of Fuel:	Not reported
Container Construction Thickness:	Not reported
Leak Detection:	Stock Inventor

Tank Num:	008
Container Num:	D404
Year Installed:	1977
Tank Capacity:	00010000
Tank Used for:	PRODUCT
Type of Fuel:	Not reported
Container Construction Thickness:	Not reported
Leak Detection:	Stock Inventor

Tank Num:	009
Container Num:	D405
Year Installed:	1977
Tank Capacity:	00010000
Tank Used for:	PRODUCT
Type of Fuel:	Not reported
Container Construction Thickness:	Not reported
Leak Detection:	Stock Inventor

Tank Num:	010
Container Num:	D406
Year Installed:	1977

MCKESSON CORPORATION (Continued) **S106023102**

Tank Capacity: 00010000
Tank Used for: PRODUCT
Type of Fuel: Not reported
Container Construction Thickness: Not reported
Leak Detection: Stock Inventor

Tank Num: 011
Container Num: D213
Year Installed: 1976
Tank Capacity: 00009942
Tank Used for: PRODUCT
Type of Fuel: Not reported
Container Construction Thickness: Not reported
Leak Detection: Stock Inventor

Tank Num: 012
Container Num: D214
Year Installed: 1976
Tank Capacity: 00009942
Tank Used for: PRODUCT
Type of Fuel: Not reported
Container Construction Thickness: Not reported
Leak Detection: Stock Inventor

Tank Num: 013
Container Num: D212
Year Installed: 1976
Tank Capacity: 00009942
Tank Used for: PRODUCT
Type of Fuel: Not reported
Container Construction Thickness: Not reported
Leak Detection: Stock Inventor

Tank Num: 014
Container Num: D211
Year Installed: 1976
Tank Capacity: 00009942
Tank Used for: PRODUCT
Type of Fuel: Not reported
Container Construction Thickness: Not reported
Leak Detection: Stock Inventor

Tank Num: 015
Container Num: D210
Year Installed: 1976
Tank Capacity: 00009942
Tank Used for: PRODUCT
Type of Fuel: Not reported
Container Construction Thickness: Not reported
Leak Detection: Stock Inventor

Tank Num: 016
Container Num: D209
Year Installed: 1976
Tank Capacity: 00009942
Tank Used for: PRODUCT
Type of Fuel: Not reported

MCKESSON CORPORATION (Continued) **S106023102**

Container Construction Thickness: Not reported
Leak Detection: Stock Inventor

Tank Num: 017
Container Num: D208
Year Installed: 1976
Tank Capacity: 00009942
Tank Used for: PRODUCT
Type of Fuel: Not reported
Container Construction Thickness: Not reported
Leak Detection: Stock Inventor

Tank Num: 018
Container Num: D206
Year Installed: 1976
Tank Capacity: 00009942
Tank Used for: PRODUCT
Type of Fuel: Not reported
Container Construction Thickness: Not reported
Leak Detection: Stock Inventor

Tank Num: 019
Container Num: D205
Year Installed: 1976
Tank Capacity: 00020148
Tank Used for: PRODUCT
Type of Fuel: Not reported
Container Construction Thickness: Not reported
Leak Detection: Stock Inventor

Tank Num: 020
Container Num: D204
Year Installed: 1976
Tank Capacity: 00020148
Tank Used for: PRODUCT
Type of Fuel: Not reported
Container Construction Thickness: Not reported
Leak Detection: Stock Inventor

Tank Num: 021
Container Num: D203
Year Installed: 1976
Tank Capacity: 00020148
Tank Used for: PRODUCT
Type of Fuel: Not reported
Container Construction Thickness: Not reported
Leak Detection: Stock Inventor

Tank Num: 022
Container Num: 4401
Year Installed: 1976
Tank Capacity: 00000750
Tank Used for: WASTE
Type of Fuel: Not reported
Container Construction Thickness: Not reported
Leak Detection: Visual

MCKESSON CORPORATION (Continued) **S106023102**

Tank Num: 023
Container Num: 4402
Year Installed: 1976
Tank Capacity: 00000750
Tank Used for: WASTE
Type of Fuel: Not reported
Container Construction Thickness: Not reported
Leak Detection: Visual

Click here for Geo Tracker PDF:

HWP:
EPA Id: CAD060395753
Cleanup Status: CLOSED
Latitude: 33.95799
Longitude: -118.0620
Facility Type: Historical - Non-Operating
Facility Size: Not reported
Team: Not reported
Supervisor: Not reported
Site Code: Not reported
Assembly District: 57
Senate District: 32
Public Information Officer: Not reported
Public Information Officer: Not reported

Activities:
EPA Id: CAD060395753
Facility Type: Historical - Non-Operating
Unit Names: CONTAIN1
Event Description: New Operating Permit - FINAL PERMIT (EFFECTIVE)
Actual Date: 10/16/1984

EPA Id: CAD060395753
Facility Type: Historical - Non-Operating
Unit Names: CONTAIN1
Event Description: New Operating Permit - FINAL PERMIT
Actual Date: 10/16/1984

EPA Id: CAD060395753
Facility Type: Historical - Non-Operating
Unit Names: CONTAIN1
Event Description: New Operating Permit - FINAL PERMIT (EXPIRES)
Actual Date: 10/16/1989

EPA Id: CAD060395753
Facility Type: Historical - Non-Operating
Unit Names: CONTAIN1
Event Description: New Operating Permit - PUBLIC COMMENT (BEGIN)
Actual Date: 02/29/1984

EPA Id: CAD060395753
Facility Type: Historical - Non-Operating
Unit Names: CONTAIN1
Event Description: New Operating Permit - CALL-IN LETTER ISSUED
Actual Date: 03/11/1983

MCKESSON CORPORATION (Continued) **S106023102**

Closure:
EPA Id: CAD060395753
Facility Type: Historical - Non-Operating
Unit Names: CONTAIN1
Event Description: Closure Final - ISSUE CLOSURE VERIFICATION
Actual Date: 06/28/1990

EPA Id: CAD060395753
Facility Type: Historical - Non-Operating
Unit Names: CONTAIN1
Event Description: Closure Final - RECEIVE CLOSURE CERTIFICATION
Actual Date: 02/05/1990

Alias:
EPA Id: CAD060395753
Facility Type: Historical - Non-Operating
Alias Type: Envirostor ID Number
Alias: 19280440

AK201 **MCKESSON CHEMICAL COMPANY** **CA HIST Cal-Sites** **S101272758**
NNW **9005 SORENSEN AVENUE** **N/A**
1/2-1 **SANTA FE SPRINGS, CA 90670**
0.506 mi.
2672 ft. **Site 2 of 4 in cluster AK**

Relative: **Lower**
Actual: **150 ft.**

Calsite:
Region: GLENDALE
Facility ID: 19280440
Facility Type: RP
Type: RESPONSIBLE PARTY
Branch: SA
Branch Name: SO CAL - GLENDALE
File Name: Not reported
State Senate District: 04191996
Status: ANNUAL WORKPLAN (AWP) - ACTIVE SITE
Status Name: ANNUAL WORKPLAN - ACTIVE SITE
Lead Agency: DEPT OF TOXIC SUBSTANCES CONTROL
NPL: Not Listed
SIC Code: 28
SIC Name: MANU - CHEMICALS & ALLIED PRODUCTS
Access: Controlled
Cortese: Not reported
Hazardous Ranking Score: Not reported
Date Site Hazard Ranked: Not reported
Groundwater Contamination: Confirmed
Staff Member Responsible for Site: RKINSELL
Supervisor Responsible for Site: Not reported
Region Water Control Board: Not reported
Region Water Control Board Name: Not reported
Lat/Long Direction: Not reported
Lat/Long (dms): 0 0 0 / 0 0 0
Lat/long Method: Not reported
Lat/Long Description: Not reported
State Assembly District Code: 56
State Senate District Code: 30
Facility ID: 19280440

MCKESSON CHEMICAL COMPANY (Continued) **S101272758**

Activity:	DISC
Activity Name:	DISCOVERY
AWP Code:	Not reported
Proposed Budget:	0
AWP Completion Date:	Not reported
Revised Due Date:	Not reported
Comments Date:	10151980
Est Person-Yrs to complete:	0
Estimated Size:	Not reported
Request to Delete Activity:	Not reported
Activity Status:	AWP
Definition of Status:	ANNUAL WORKPLAN - ACTIVE SITE
Liquids Removed (Gals):	0
Liquids Treated (Gals):	0
Action Included Capping:	Not reported
Well Decommissioned:	Not reported
Action Included Fencing:	Not reported
Removal Action Certification:	Not reported
Activity Comments:	Not reported
For Commercial Reuse:	0
For Industrial Reuse:	0
For Residential Reuse:	0
Unknown Type:	0
Facility ID:	19280440
Activity:	ORDER
Activity Name:	I/SE, IORSE, FFA, FFSRA, VCA, EA
AWP Code:	CNSNT
Proposed Budget:	0
AWP Completion Date:	Not reported
Revised Due Date:	Not reported
Comments Date:	01101990
Est Person-Yrs to complete:	0
Estimated Size:	Not reported
Request to Delete Activity:	Not reported
Activity Status:	AWP
Definition of Status:	ANNUAL WORKPLAN - ACTIVE SITE
Liquids Removed (Gals):	0
Liquids Treated (Gals):	0
Action Included Capping:	Not reported
Well Decommissioned:	Not reported
Action Included Fencing:	Not reported
Removal Action Certification:	Not reported
Activity Comments:	Not reported
For Commercial Reuse:	0
For Industrial Reuse:	0
For Residential Reuse:	0
Unknown Type:	0
Facility ID:	19280440
Activity:	PPP
Activity Name:	PUBLIC PARTICIPATION PLAN
AWP Code:	Not reported
Proposed Budget:	0
AWP Completion Date:	Not reported
Revised Due Date:	Not reported
Comments Date:	04281990
Est Person-Yrs to complete:	0
Estimated Size:	Not reported

MCKESSON CHEMICAL COMPANY (Continued) **S101272758**

Request to Delete Activity:	Not reported
Activity Status:	AWP
Definition of Status:	ANNUAL WORKPLAN - ACTIVE SITE
Liquids Removed (Gals):	0
Liquids Treated (Gals):	0
Action Included Capping:	Not reported
Well Decommissioned:	Not reported
Action Included Fencing:	Not reported
Removal Action Certification:	Not reported
Activity Comments:	Not reported
For Commercial Reuse:	0
For Industrial Reuse:	0
For Residential Reuse:	0
Unknown Type:	0
Facility ID:	19280440
Activity:	RA
Activity Name:	REMOVAL ACTION
AWP Code:	TANKS
Proposed Budget:	0
AWP Completion Date:	Not reported
Revised Due Date:	Not reported
Comments Date:	02271992
Est Person-Yrs to complete:	0
Estimated Size:	Not reported
Request to Delete Activity:	Not reported
Activity Status:	AWP
Definition of Status:	ANNUAL WORKPLAN - ACTIVE SITE
Liquids Removed (Gals):	0
Liquids Treated (Gals):	0
Action Included Capping:	Not reported
Well Decommissioned:	Not reported
Action Included Fencing:	Not reported
Removal Action Certification:	Not reported
Activity Comments:	Not reported
For Commercial Reuse:	0
For Industrial Reuse:	0
For Residential Reuse:	0
Unknown Type:	0
Facility ID:	19280440
Activity:	RIFS
Activity Name:	REMEDIAL INVESTIGATION / FEASIBILITY STUDY
AWP Code:	Not reported
Proposed Budget:	0
AWP Completion Date:	Not reported
Revised Due Date:	Not reported
Comments Date:	11241992
Est Person-Yrs to complete:	0
Estimated Size:	Not reported
Request to Delete Activity:	Not reported
Activity Status:	AWP
Definition of Status:	ANNUAL WORKPLAN - ACTIVE SITE
Liquids Removed (Gals):	0
Liquids Treated (Gals):	0
Action Included Capping:	Not reported
Well Decommissioned:	Not reported
Action Included Fencing:	Not reported
Removal Action Certification:	Not reported

MCKESSON CHEMICAL COMPANY (Continued) **S101272758**

Activity Comments:	Not reported
For Commercial Reuse:	0
For Industrial Reuse:	0
For Residential Reuse:	0
Unknown Type:	0
Facility ID:	19280440
Activity:	CEQA
Activity Name:	CEQA INCLUDING NEGATIVE DECS
AWP Code:	NEGDE
Proposed Budget:	0
AWP Completion Date:	Not reported
Revised Due Date:	Not reported
Comments Date:	03191993
Est Person-Yrs to complete:	0
Estimated Size:	Not reported
Request to Delete Activity:	Not reported
Activity Status:	AWP
Definition of Status:	ANNUAL WORKPLAN - ACTIVE SITE
Liquids Removed (Gals):	0
Liquids Treated (Gals):	0
Action Included Capping:	Not reported
Well Decommissioned:	Not reported
Action Included Fencing:	Not reported
Removal Action Certification:	Not reported
Activity Comments:	Not reported
For Commercial Reuse:	0
For Industrial Reuse:	0
For Residential Reuse:	0
Unknown Type:	0
Facility ID:	19280440
Activity:	RAP
Activity Name:	REMEDIAL ACTION PLAN / RECORD OF DECISION
AWP Code:	Not reported
Proposed Budget:	0
AWP Completion Date:	Not reported
Revised Due Date:	Not reported
Comments Date:	05061993
Est Person-Yrs to complete:	0
Estimated Size:	Not reported
Request to Delete Activity:	Not reported
Activity Status:	AWP
Definition of Status:	ANNUAL WORKPLAN - ACTIVE SITE
Liquids Removed (Gals):	0
Liquids Treated (Gals):	0
Action Included Capping:	Not reported
Well Decommissioned:	Not reported
Action Included Fencing:	Not reported
Removal Action Certification:	Not reported
Activity Comments:	Not reported
For Commercial Reuse:	0
For Industrial Reuse:	0
For Residential Reuse:	0
Unknown Type:	0
Facility ID:	19280440
Activity:	DES
Activity Name:	DESIGN
AWP Code:	Not reported

MCKESSON CHEMICAL COMPANY (Continued) **S101272758**

Proposed Budget:	0
AWP Completion Date:	Not reported
Revised Due Date:	Not reported
Comments Date:	11171993
Est Person-Yrs to complete:	0
Estimated Size:	Not reported
Request to Delete Activity:	Not reported
Activity Status:	AWP
Definition of Status:	ANNUAL WORKPLAN - ACTIVE SITE
Liquids Removed (Gals):	0
Liquids Treated (Gals):	0
Action Included Capping:	Not reported
Well Decommissioned:	Not reported
Action Included Fencing:	Not reported
Removal Action Certification:	Not reported
Activity Comments:	Not reported
For Commercial Reuse:	0
For Industrial Reuse:	0
For Residential Reuse:	0
Unknown Type:	0
Facility ID:	19280440
Activity:	CEQA
Activity Name:	CEQA INCLUDING NEGATIVE DECS
AWP Code:	GW
Proposed Budget:	0
AWP Completion Date:	Not reported
Revised Due Date:	Not reported
Comments Date:	10111996
Est Person-Yrs to complete:	0
Estimated Size:	Not reported
Request to Delete Activity:	Not reported
Activity Status:	AWP
Definition of Status:	ANNUAL WORKPLAN - ACTIVE SITE
Liquids Removed (Gals):	0
Liquids Treated (Gals):	0
Action Included Capping:	Not reported
Well Decommissioned:	Not reported
Action Included Fencing:	Not reported
Removal Action Certification:	Not reported
Activity Comments:	Not reported
For Commercial Reuse:	0
For Industrial Reuse:	0
For Residential Reuse:	0
Unknown Type:	0
Facility ID:	19280440
Activity:	DES
Activity Name:	DESIGN
AWP Code:	IRM
Proposed Budget:	0
AWP Completion Date:	Not reported
Revised Due Date:	Not reported
Comments Date:	03241997
Est Person-Yrs to complete:	0
Estimated Size:	Not reported
Request to Delete Activity:	Not reported
Activity Status:	AWP
Definition of Status:	ANNUAL WORKPLAN - ACTIVE SITE

MCKESSON CHEMICAL COMPANY (Continued) **S101272758**

Liquids Removed (Gals):	0
Liquids Treated (Gals):	0
Action Included Capping:	Not reported
Well Decommissioned:	Not reported
Action Included Fencing:	Not reported
Removal Action Certification:	Not reported
Activity Comments:	Not reported
For Commercial Reuse:	0
For Industrial Reuse:	0
For Residential Reuse:	0
Unknown Type:	0
Facility ID:	19280440
Activity:	RA
Activity Name:	REMOVAL ACTION
AWP Code:	TANKS
Proposed Budget:	0
AWP Completion Date:	Not reported
Revised Due Date:	Not reported
Comments Date:	07301996
Est Person-Yrs to complete:	0
Estimated Size:	Not reported
Request to Delete Activity:	Not reported
Activity Status:	AWP
Definition of Status:	ANNUAL WORKPLAN - ACTIVE SITE
Liquids Removed (Gals):	0
Liquids Treated (Gals):	0
Action Included Capping:	Not reported
Well Decommissioned:	Not reported
Action Included Fencing:	Not reported
Removal Action Certification:	N
Activity Comments:	21 UNDERGROUND STORAGE TANKS RANGING IN SIZEFROM 1,000 TO 20,000GAL WERE REMOVED.
For Commercial Reuse:	0
For Industrial Reuse:	0
For Residential Reuse:	0
Unknown Type:	0
Facility ID:	19280440
Activity:	RAW
Activity Name:	REMOVAL ACTION WORKPLAN
AWP Code:	GW
Proposed Budget:	0
AWP Completion Date:	Not reported
Revised Due Date:	Not reported
Comments Date:	10111996
Est Person-Yrs to complete:	0
Estimated Size:	Not reported
Request to Delete Activity:	Not reported
Activity Status:	AWP
Definition of Status:	ANNUAL WORKPLAN - ACTIVE SITE
Liquids Removed (Gals):	0
Liquids Treated (Gals):	0
Action Included Capping:	Not reported
Well Decommissioned:	Not reported
Action Included Fencing:	Not reported
Removal Action Certification:	Not reported
Activity Comments:	Not reported
For Commercial Reuse:	0

MCKESSON CHEMICAL COMPANY (Continued) **S101272758**

For Industrial Reuse: 0
For Residential Reuse: 0
Unknown Type: 0
Facility ID: 19280440
Activity: RA
Activity Name: REMOVAL ACTION
AWP Code: GW
Proposed Budget: 0
AWP Completion Date: Not reported
Revised Due Date: Not reported
Comments Date: 06031998
Est Person-Yrs to complete: 0
Estimated Size: Not reported
Request to Delete Activity: Not reported
Activity Status: AWP
Definition of Status: ANNUAL WORKPLAN - ACTIVE SITE
Liquids Removed (Gals): 0
Liquids Treated (Gals): 0
Action Included Capping: Not reported
Well Decommissioned: Not reported
Action Included Fencing: Not reported
Removal Action Certification: N
Activity Comments: Not reported
For Commercial Reuse: 0
For Industrial Reuse: 0
For Residential Reuse: 0
Unknown Type: 0
Facility ID: 19280440
Activity: CERT
Activity Name: CERTIFICATION
AWP Code: Not reported
Proposed Budget: 0
AWP Completion Date: 06302006
Revised Due Date: Not reported
Comments Date: Not reported
Est Person-Yrs to complete: 0
Estimated Size: Not reported
Request to Delete Activity: Not reported
Activity Status: AWP
Definition of Status: ANNUAL WORKPLAN - ACTIVE SITE
Liquids Removed (Gals): 0
Liquids Treated (Gals): 0
Action Included Capping: Not reported
Well Decommissioned: Not reported
Action Included Fencing: Not reported
Removal Action Certification: Not reported
Activity Comments: Not reported
For Commercial Reuse: 0
For Industrial Reuse: 0
For Residential Reuse: 0
Unknown Type: 0
Alternate Address: 9005 SORENSEN AVENUE
Alternate City,St,Zip: SANTA FE SPRINGS, CA 90670
Background Info: During 1976, the McKesson site was used for a bulk repacking operation involving inorganic and organic chemicals. Chemicals such as hydrogen peroxide, corrosives, and solvents were stored in both aboveground and underground tanks and piped to packaging

MCKESSON CHEMICAL COMPANY (Continued) **S101272758**

areas as needed. Bulk chemicals were transported to and from the facility by truck & rail cars. On April 6, 1981, McKesson obtained their Interim Status Document from DTSC for storage of hazardous waste. The facility ceased operations on November 1, 1986 and liquids were emptied out of all the tanks.
The groundwater is contaminated in the area. The primary routes of exposure with the contaminated soil would be inhalation and dermal absorption.
During the facility's operation, McKesson conducted three separate investigations at the site. Results indicated that volatile organic compounds were present locally in soil and groundwater. Surface water, which was collected from a "ponded" area onsite, contained semi-volatile organics. In 1989, a limited investigation was conducted in the vicinity of the permitted drum storage area. Subsequently, DTSC certified the closure of McKessons's hazardous waste storage area in August 1990.
On January 10, 1990, DTSC and McKesson entered into a Consent Agreement to investigate the extent of contamination and develop a plan to remediate it.
The Phase I removal consisted of 33 above-ground tanks with associated piping, 6 field structures, and 6 steel loading platforms removed from the site. 29 aboveground tanks and any clean metal debris was transported and properly disposed of as scrap metal. Four fiberglass aboveground tanks and remaining debris were transported and properly disposed of in a Class III landfill. The Phase I activities were completed on February 27, 1992. On November 24, 1992, DTSCapproved McKesson's Remedial Investigation/Feasibility Study report on the extent of the soil contamination. On February 18, 1993, DTSC approved McKesson's draft Remedial Action Plan (RAP) for the soil contamination. Following the approval of the CEQA documents and the public meeting held in March of 1993, the final RAP was adopted on May 6, 1993.
Not reported
Pursuant to the approved Remedial Action Plan, McKesson implemented the Soil Vapor Extraction System. Twenty-one (21) underground storage tanks were removed May 31, 1996.

Comments Date: 01011990
Comments: Health and Safety Code section 25356.
Comments Date: 01011990
Comments: This is the date the site was first listed pursuant to
Comments Date: 01071981
Comments: Facility Drive-By: Work area is paved. Spill contamination
Comments Date: 01071981
Comments: surrounds tanks.
Comments Date: 01071991
Comments: DHS received FIT Screening Site Inspection Reassessment.
Comments Date: 01071991
Comments: U.S.EPA recommendation is low-priority Listing Site Inspection
Comments Date: 01071991
Comments: September 10, 1990.
Comments Date: 01071991
Comments: Not reported
Comments Date: 01071991
Comments: Records Search: Bulk repackaging facility used for certain
Comments Date: 01071991

MCKESSON CHEMICAL COMPANY (Continued) **S101272758**

Comments:	organic and inorganic chemicals. Hydrogen peroxide, corro-
Comments Date:	01071991
Comments:	sives, and solvents stored in above-ground and below-ground
Comments Date:	01071991
Comments:	storage tanks. VOCs present.
Comments Date:	01101990
Comments:	DTSC and McKesson entered into a Consent Agreement.
Comments Date:	01312005
Comments:	Off-property groundwater investigation completed.
Comments Date:	02091981
Comments:	Questionnaire Received: Wastewater discharged to sewer.
Comments Date:	02091981
Comments:	Solvents are recycled offsite.
Comments Date:	02261985
Comments:	U.S.EPA E&E Consultant Preliminary Assessment/Site Investigation
Comments Date:	02261985
Comments:	(PA/SI) Inspection ID C(85)C258. Federal Investigation
Comments Date:	02261985
Comments:	Team identified four areas of concern; ten-thousand gallon
Comments Date:	02261985
Comments:	spill of sulfuric acid in 1979, release within the tankfarm
Comments Date:	02261985
Comments:	berm, discharge to unlined ditch, and twenty underground
Comments Date:	02261985
Comments:	single wall solvent tanks. Tank testing detected leak.
Comments Date:	02261985
Comments:	Sampling of ditch is recommended. DHS requires remedial
Comments Date:	02261985
Comments:	action.
Comments Date:	02271992
Comments:	Above-ground tanks removed.
Comments Date:	03021984
Comments:	Facility Drive-By: ASAP staff.
Comments Date:	03102003
Comments:	Additional soil vapor extraction and groundwater extraction
Comments Date:	03102003
Comments:	wells installed.
Comments Date:	03191993
Comments:	The CEQA (Negative Declaration) documents are completed.
Comments Date:	03201984
Comments:	Preliminary Assessment Done (RCRA 3012): Manufacturing and
Comments Date:	03201984
Comments:	distributing of organic and inorganic chemicals. Reformula-
Comments Date:	03201984
Comments:	tion of chemicals. In operation since 1976. IW Permit - LA
Comments Date:	03201984
Comments:	Co Engr #3785.
Comments Date:	03201984
Comments:	Preliminary Assessment submitted to U.S, Environmental
Comments Date:	03201984
Comments:	Protection agency (EPA).
Comments Date:	03301981
Comments:	California Department of Health Services (DHS) issued
Comments Date:	03301981
Comments:	Interim Status Document (ISD).
Comments Date:	04041997
Comments:	The IRM for groundwater consists of a system composed of dual

MCKESSON CHEMICAL COMPANY (Continued) **S101272758**

Comments Date:	04041997
Comments:	air strippers with a thermal desorption unit. This system is
Comments Date:	04041997
Comments:	designed to treat VOCs (primarily TCE) in groundwater at an
Comments Date:	04041997
Comments:	extraction flow rate of 30 gpm from the extraction well.
Comments Date:	05061993
Comments:	The Remedial Action Plan is approved.
Comments Date:	06031998
Comments:	The Interim Remedial Measure-Removal Action for the groundwater
Comments Date:	06031998
Comments:	uses dual air strippers, a thermal oxidation unit, and a
Comments Date:	06031998
Comments:	scrubber to remove chlorinated solvents from the influent of
Comments Date:	06031998
Comments:	one extraction well. The system also treats soil vapor from
Comments Date:	06031998
Comments:	one well that is fed to the thermal oxidation unit.
Comments Date:	08101981
Comments:	LACE inspection.
Comments Date:	08251995
Comments:	Site was a TSD facility--large quantity generator and trans-
Comments Date:	08251995
Comments:	porter.
Comments Date:	09011987
Comments:	Site reported for Proposition 65.
Comments Date:	09182001
Comments:	Workplan ammendments submitted (HASP, QAPP, SAP).
Comments Date:	10081996
Comments:	Twenty-one (21) underground storage tanks ranging from 1,000 to
Comments Date:	10081996
Comments:	20,000 gallons were excavated. These tanks formerly were used
Comments Date:	10081996
Comments:	for the storage of various solvents. Tank#U21 was badly pitted
Comments Date:	10081996
Comments:	and corroded to the point of having holes. It was most likely
Comments Date:	10081996
Comments:	the major source of onsite groundwater contamination.
Comments Date:	10151980
Comments:	Facility Identified: Regional Water Quality Control
Comments Date:	10151980
Comments:	Board (RWQCB). Records Search: 10/06/77 Worker
Comments Date:	10151980
Comments:	injured during packing of drum with nitric acid waste.
Comments Date:	10151980
Comments:	12/27/77 Discharge of foamy waste to unlined channel near
Comments Date:	10151980
Comments:	Coyote Creek. Sulfuric acid spill. 03/24/80 Co Engr routine
Comments Date:	10151980
Comments:	inspection. Chemical spill in tankfarm area and acid (PH 1)
Comments Date:	10151980
Comments:	in yard catch basin. 04/07/80 Violation of March 24 still
Comments Date:	10151980
Comments:	not corrected. 06/18/80 Violation corrected. 08/27/80 Notice
Comments Date:	10151980
Comments:	of Violation issued by City Public Works. Discharge of
Comments Date:	10151980

MCKESSON CHEMICAL COMPANY (Continued) **S101272758**

Comments:	industrial waste to unlined ditch. Ordered to cease dis-
Comments Date:	10151980
Comments:	charge and clean ditch.
Comments Date:	10152001
Comments:	Completed soil gas survey and vapor extraction radius of
Comments Date:	10152001
Comments:	influence test. Additional groundwater monitoring well (MW-5)
Comments Date:	10152001
Comments:	installed on SE corner of property.
Comments Date:	10312001
Comments:	Quarterly groundwater monitoring begins.
Comments Date:	11151980
Comments:	Records Search: RWQCB - Rainy weather grayish deposits.
Comments Date:	11151980
Comments:	High PH (industrial waste) in unlined ditch.
Comments Date:	11171980
Comments:	Records Search: Los Angeles County Engineer
Comments Date:	11171980
Comments:	(LACE) - Chemical repackaging discharge to
Comments Date:	11171980
Comments:	ground. Unlined area. Violation issued for discharge of
Comments Date:	11171980
Comments:	waste to ground. Violation Corrected - contaminated soil
Comments Date:	11171980
Comments:	removed to BKK.
Comments Date:	11201996
Comments:	The Initial Study, Initial Study Checklist, Deminimus Impact
Comments Date:	11201996
Comments:	Finding, Notice of Determination/Certificate of Fee
Comments Date:	11201996
Comments:	Exemption, and Negative Declaration, were public noticed and
Comments Date:	11201996
Comments:	a 30-day public comment period held. No significant public
Comments Date:	11201996
Comments:	comments were received.
Comments Date:	11201996
Comments:	Not reported
Comments Date:	11201996
Comments:	The Interim Remedial Measures (IRM) for groundwater was public
Comments Date:	11201996
Comments:	noticed and subject to public comment. Only one comment was
Comments Date:	11201996
Comments:	received from the City of Santa Fe Springs. The workplan
Comments Date:	11201996
Comments:	was changed to include City permits for discharges to the
Comments Date:	11201996
Comments:	City sewer system.
Comments Date:	11241992
Comments:	The Remedial Investigation/Feasibility Study Report is
Comments Date:	11241992
Comments:	approved by DTSC.
Comments Date:	11251987
Comments:	Hazard Ranking Score 27.13 sent to EPA. HQ received 09/19/87
ID Name:	CALSTARS CODE
ID Value:	300094
ID Name:	BEP DATABASE PCODE
ID Value:	P33054

MCKESSON CHEMICAL COMPANY (Continued) **S101272758**

ID Name:	EPA IDENTIFICATION NUMBER
ID Value:	CAD060395753
Alternate Name:	MCKESSON CHEMICAL COMPANY
Alternate Name:	FOREMOST MCKESSON INC
Alternate Name:	MCKESSON CHEMICAL COMPANY
Alternate Name:	Not reported
Special Programs Code:	R3012
Special Programs Name:	RCRA 3012

AK202 **MCKESSON CORPORATION** **CA RESPONSE** **S110060707**
NNW **9005 SORENSEN AVE** **CA ENVIROSTOR** **N/A**
1/2-1 **SANTA FE SPRINGS, CA 90670** **CA Cortese**
0.516 mi. **CA HIST CORTESE**
2723 ft. **Site 3 of 4 in cluster AK**

Relative: **Lower**

Actual: **151 ft.**

RESPONSE:

Facility ID:	19280440
Site Type:	State Response
Site Type Detail:	State Response or NPL
Acres:	4.3
National Priorities List:	NO
Cleanup Oversight Agencies:	SMBRP, US EPA
Lead Agency Description:	DTSC - Site Cleanup Program
Project Manager:	Lori Parnass
Supervisor:	Juli Propes
Division Branch:	Cleanup Chatsworth
Site Code:	300094
Site Mgmt. Req.:	NONE SPECIFIED
Assembly:	57
Senate:	32
Special Program Status:	Not reported
Status:	Active
Status Date:	04/19/1996
Restricted Use:	NO
Funding:	Responsible Party
Latitude:	33.95795
Longitude:	-118.0634
APN:	8168-007-026, 8168007026
Past Use:	MANUFACTURING - CHEMICALS
Potential COC :	* HALOGENATED SOLVENTS * HYDROCARBON SOLVENTS * OXYGENATED SOLVENTS * UNSPECIFIED ACID SOLUTION * UNSPECIFIED SOLVENT MIXTURES * TETRAETHYL LEAD SLUDGE Benzene Freon 113 Tetrachloroethylene (PCE TPH-diesel TPH-gas TPH-MOTOR OIL 1,1,1-Trichloroethane (TCA Trichloroethylene (TCE Vinyl chloride Acetone Toluene Xylenes
Confirmed COC:	* UNSPECIFIED ACID SOLUTION * UNSPECIFIED SOLVENT MIXTURES Benzene * HALOGENATED SOLVENTS * HYDROCARBON SOLVENTS Freon 113 * OXYGENATED SOLVENTS Tetrachloroethylene (PCE TPH-diesel TPH-gas 1,1,1-Trichloroethane (TCA Trichloroethylene (TCE Vinyl chloride Acetone * TETRAETHYL LEAD SLUDGE Toluene TPH-MOTOR OIL Xylenes
Potential Description:	OTH, SOIL, SV, IA
Alias Name:	FOREMOST MCKESSON INC
Alias Type:	Alternate Name
Alias Name:	8168-007-026
Alias Type:	APN
Alias Name:	8168007026
Alias Type:	APN
Alias Name:	CAD060395753
Alias Type:	EPA Identification Number

MCKESSON CORPORATION (Continued) **S110060707**

Alias Name: 110000609663
Alias Type: EPA (FRS #)
Alias Name: T0603704586
Alias Type: GeoTracker Global ID
Alias Name: P33054
Alias Type: PCode
Alias Name: 300094
Alias Type: Project Code (Site Code)
Alias Name: 19280440
Alias Type: Envirostor ID Number

Completed Info:

Completed Area Name: PROJECT WIDE
Completed Sub Area Name: Not reported
Completed Document Type: No Further Action Letter
Completed Date: 12/31/2015
Comments: soil meets clean up objectives - groundwater will be handled under consent decree with EPA.

Completed Area Name: PROJECT WIDE
Completed Sub Area Name: Not reported
Completed Document Type: Removal Action Workplan
Completed Date: 10/11/1996
Comments: Not reported

Completed Area Name: PROJECT WIDE
Completed Sub Area Name: Not reported
Completed Document Type: Removal Action Completion Report
Completed Date: 07/30/1996
Comments: Twenty-one (21) underground storage tanks ranging from 1,000 to 20,000 gallons were excavated. These tanks formerly were used for the storage of various solvents. Tank#U21 was badly pitted and corroded to the point of having holes.

Completed Area Name: PROJECT WIDE
Completed Sub Area Name: Not reported
Completed Document Type: Removal Action Design
Completed Date: 11/17/1993
Comments: Not reported

Completed Area Name: PROJECT WIDE
Completed Sub Area Name: Not reported
Completed Document Type: Remedial Action Plan
Completed Date: 05/06/1993
Comments: The Remedial Action Plan is approved.

Completed Area Name: PROJECT WIDE
Completed Sub Area Name: Not reported
Completed Document Type: Remedial Investigation / Feasibility Study
Completed Date: 11/24/1992
Comments: The Remedial Investigation/Feasibility Study Report is approved by DTSC.

Completed Area Name: PROJECT WIDE
Completed Sub Area Name: Not reported
Completed Document Type: Removal Action Completion Report
Completed Date: 02/27/1992
Comments: Above-ground tanks removed.

MCKESSON CORPORATION (Continued) **S110060707**

Completed Area Name: PROJECT WIDE
Completed Sub Area Name: Not reported
Completed Document Type: Public Participation Plan / Community Relations Plan
Completed Date: 04/28/1990
Comments: Not reported

Completed Area Name: PROJECT WIDE
Completed Sub Area Name: Not reported
Completed Document Type: Preliminary Assessment Report
Completed Date: 03/20/1984
Comments: Preliminary Assessment Done (RCRA 3012): Manufacturing and distributing of organic and inorganic chemicals. Reformula- tion of chemicals. In operation since 1976. IW Permit - LA Co Engr #3785. Preliminary Assessment submitted to U.S, Environmental Protection agency (EPA).

Completed Area Name: PROJECT WIDE
Completed Sub Area Name: Not reported
Completed Document Type: Removal Action Workplan
Completed Date: 07/30/1995
Comments: ground water pump and treat.

Completed Area Name: PROJECT WIDE
Completed Sub Area Name: Not reported
Completed Document Type: Remedial Investigation Report
Completed Date: 12/28/2007
Comments: approved

Completed Area Name: PROJECT WIDE
Completed Sub Area Name: Not reported
Completed Document Type: Feasibility Study Report
Completed Date: 11/21/2008
Comments: complete

Completed Area Name: PROJECT WIDE
Completed Sub Area Name: Not reported
Completed Document Type: 5 Year Review Reports
Completed Date: 10/16/2008
Comments: Not reported

Completed Area Name: PROJECT WIDE
Completed Sub Area Name: Not reported
Completed Document Type: Technical Workplan
Completed Date: 01/22/2003
Comments: conditional approval

Completed Area Name: PROJECT WIDE
Completed Sub Area Name: Not reported
Completed Document Type: Technical Workplan
Completed Date: 01/22/2003
Comments: approval for groundwater well installation to add additional wells to containment unit

Completed Area Name: PROJECT WIDE
Completed Sub Area Name: Not reported
Completed Document Type: Technical Workplan
Completed Date: 01/22/2003

MCKESSON CORPORATION (Continued) **S110060707**

Comments: conditional approval

Completed Area Name: PROJECT WIDE
Completed Sub Area Name: Not reported
Completed Document Type: Other Report
Completed Date: 11/17/2003
Comments: completed

Completed Area Name: PROJECT WIDE
Completed Sub Area Name: Not reported
Completed Document Type: Monitoring Plan
Completed Date: 05/02/2010
Comments: done

Completed Area Name: PROJECT WIDE
Completed Sub Area Name: Not reported
Completed Document Type: Remedial Action Plan w/ESD
Completed Date: 12/01/2008
Comments: complete

Completed Area Name: PROJECT WIDE
Completed Sub Area Name: Not reported
Completed Document Type: Remedial Investigation Report
Completed Date: 12/28/2007
Comments: approved

Completed Area Name: PROJECT WIDE
Completed Sub Area Name: Not reported
Completed Document Type: Design/Implementation Workplan
Completed Date: 01/23/2009
Comments: done

Completed Area Name: PROJECT WIDE
Completed Sub Area Name: Not reported
Completed Document Type: Fieldwork
Completed Date: 06/29/2009
Comments: done

Completed Area Name: PROJECT WIDE
Completed Sub Area Name: Not reported
Completed Document Type: Long Term Monitoring Report
Completed Date: 07/23/2009
Comments: completed

Completed Area Name: PROJECT WIDE
Completed Sub Area Name: Not reported
Completed Document Type: Long Term Monitoring Report
Completed Date: 07/15/2010
Comments: done

Completed Area Name: PROJECT WIDE
Completed Sub Area Name: Not reported
Completed Document Type: Long Term Monitoring Report
Completed Date: 01/06/2011
Comments: done

Completed Area Name: PROJECT WIDE

MCKESSON CORPORATION (Continued) **S110060707**

Completed Sub Area Name: Not reported
Completed Document Type: Long Term Monitoring Report
Completed Date: 08/06/2010
Comments: ongoing

Completed Area Name: PROJECT WIDE
Completed Sub Area Name: Not reported
Completed Document Type: Technical Report
Completed Date: 08/29/2010
Comments: ongoing

Completed Area Name: PROJECT WIDE
Completed Sub Area Name: Not reported
Completed Document Type: Technical Report
Completed Date: 02/23/2012
Comments: waiting on the soil to cool

Completed Area Name: PROJECT WIDE
Completed Sub Area Name: Not reported
Completed Document Type: Technical Report
Completed Date: 12/28/2010
Comments: groundwater characterized - lateral and vertical extent, remediation continues at site

Completed Area Name: PROJECT WIDE
Completed Sub Area Name: Not reported
Completed Document Type: Long Term Monitoring Report
Completed Date: 02/23/2012
Comments: Not reported

Completed Area Name: PROJECT WIDE
Completed Sub Area Name: Not reported
Completed Document Type: Fieldwork
Completed Date: 08/01/2012
Comments: work completed

Completed Area Name: PROJECT WIDE
Completed Sub Area Name: Not reported
Completed Document Type: Long Term Monitoring Report
Completed Date: 05/04/2013
Comments: Monitoring will be continued.

Completed Area Name: PROJECT WIDE
Completed Sub Area Name: Not reported
Completed Document Type: Long Term Monitoring Report
Completed Date: 05/02/2013
Comments: 30 wells; 21 on site monitoring wells, 4 off site monitoring wells and 5 on site extraction wells. A1 Zone wells: 47.64 to 60.08 feet btoc and A2 Zone Wells: 51.51 to 60.12 feet btoc. Extraction wells 53.75 to 58.30 feet btoc. Uniform gradient to southwest. COCs detected PCE, TCE, 1,1,1-TCA, 1,1-DCA, 1,2-DCE, c1,2DCE, t1,2DCE, Vinyl chloride.

Completed Area Name: PROJECT WIDE
Completed Sub Area Name: Not reported
Completed Document Type: Remedial Action Completion Report
Completed Date: 11/15/2013

MCKESSON CORPORATION (Continued) **S110060707**

Comments: A no further action could not be considered until the soil temperatures decreased to background. When the soil temperatures have decreased sufficiently another round of samples will be taken and results will determine appropriate response.

Completed Area Name: PROJECT WIDE
Completed Sub Area Name: Not reported
Completed Document Type: Technical Report
Completed Date: 04/26/2014
Comments: done

Completed Area Name: PROJECT WIDE
Completed Sub Area Name: Not reported
Completed Document Type: Monitoring Report
Completed Date: 09/24/2014
Comments: completed

Completed Area Name: PROJECT WIDE
Completed Sub Area Name: Not reported
Completed Document Type: Technical Workplan
Completed Date: 10/24/2014
Comments: done

Completed Area Name: PROJECT WIDE
Completed Sub Area Name: Not reported
Completed Document Type: Fieldwork
Completed Date: 12/31/2014
Comments: activity completed

Completed Area Name: PROJECT WIDE
Completed Sub Area Name: Not reported
Completed Document Type: Technical Report
Completed Date: 09/14/2014
Comments: approved

Completed Area Name: PROJECT WIDE
Completed Sub Area Name: Not reported
Completed Document Type: Technical Report
Completed Date: 12/01/2014
Comments: approved

Completed Area Name: PROJECT WIDE
Completed Sub Area Name: Not reported
Completed Document Type: Remedial Action Completion Report
Completed Date: 11/23/2015
Comments: approved

Completed Area Name: PROJECT WIDE
Completed Sub Area Name: Not reported
Completed Document Type: Long Term Monitoring Report
Completed Date: 05/31/2015
Comments: Not reported

Completed Area Name: PROJECT WIDE
Completed Sub Area Name: Not reported
Completed Document Type: Long Term Monitoring Report
Completed Date: 02/11/2015

MCKESSON CORPORATION (Continued) **S110060707**

Comments: done

Completed Area Name: PROJECT WIDE
Completed Sub Area Name: Not reported
Completed Document Type: Remedial Action Plan Amendment
Completed Date: 04/14/2016
Comments: final letter to McKesson

Completed Area Name: PROJECT WIDE
Completed Sub Area Name: Not reported
Completed Document Type: Long Term Monitoring Report
Completed Date: 03/30/2016
Comments: concurrence

Completed Area Name: PROJECT WIDE
Completed Sub Area Name: Not reported
Completed Document Type: Long Term Monitoring Report
Completed Date: 01/26/2016
Comments: Not reported

Completed Area Name: PROJECT WIDE
Completed Sub Area Name: Not reported
Completed Document Type: Long Term Monitoring Report
Completed Date: 09/18/2013
Comments: Not reported

Completed Area Name: PROJECT WIDE
Completed Sub Area Name: Not reported
Completed Document Type: Long Term Monitoring Report
Completed Date: 02/24/2016
Comments: concur

Completed Area Name: PROJECT WIDE
Completed Sub Area Name: Not reported
Completed Document Type: Long Term Monitoring Report
Completed Date: 10/05/2017
Comments: done

Completed Area Name: PROJECT WIDE
Completed Sub Area Name: Not reported
Completed Document Type: Technical Report
Completed Date: 01/10/2013
Comments: Not reported

Completed Area Name: PROJECT WIDE
Completed Sub Area Name: Not reported
Completed Document Type: Long Term Monitoring Report
Completed Date: 09/30/2016
Comments: done

Completed Area Name: PROJECT WIDE
Completed Sub Area Name: Not reported
Completed Document Type: Long Term Monitoring Report
Completed Date: 07/20/2016
Comments: Not reported

Completed Area Name: PROJECT WIDE

MCKESSON CORPORATION (Continued) **S110060707**

Completed Sub Area Name: Not reported
Completed Document Type: CEQA - Initial Study/ Neg. Declaration
Completed Date: 10/11/1996
Comments: Not reported

Completed Area Name: PROJECT WIDE
Completed Sub Area Name: Not reported
Completed Document Type: CEQA - Initial Study/ Neg. Declaration
Completed Date: 03/19/1993
Comments: The CEQA (Negative Declaration) documents are completed.

Completed Area Name: PROJECT WIDE
Completed Sub Area Name: Not reported
Completed Document Type: Unilateral Order (I/SE, RAO, CAO, EPA AO)
Completed Date: 01/10/1990
Comments: DTSC and McKesson entered into a Consent Agreement.

Completed Area Name: PROJECT WIDE
Completed Sub Area Name: Not reported
Completed Document Type: * Discovery
Completed Date: 10/15/1980
Comments: Facility Identified: Regional Water Quality Control Board (RWQCB). Records Search: 10/06/77 Worker injured during packing of drum with nitric acid waste. 12/27/77 Discharge of foamy waste to unlined channel near Coyote Creek. Sulfuric acid spill. 03/24/80 Co Engr routine inspection. Chemical spill in tankfarm area and acid (PH 1) in yard catch basin. 04/07/80 Violation of March 24 still not corrected. 06/18/80 Violation corrected. 08/27/80 Notice of Violation issued by City Public Works. Discharge of industrial waste to unlined ditch. Ordered to cease dis- charge and clean ditch.

Future Area Name: Not reported
Future Sub Area Name: Not reported
Future Document Type: Not reported
Future Due Date: Not reported
Schedule Area Name: Not reported
Schedule Sub Area Name: Not reported
Schedule Document Type: Not reported
Schedule Due Date: Not reported
Schedule Revised Date: Not reported

ENVIROSTOR:
Facility ID: 19280440
Status: Active
Status Date: 04/19/1996
Site Code: 300094
Site Type: State Response
Site Type Detailed: State Response or NPL
Acres: 4.3
NPL: NO
Regulatory Agencies: SMBRP, US EPA
Lead Agency: SMBRP
Program Manager: Lori Parnass
Supervisor: Juli Propes
Division Branch: Cleanup Chatsworth
Assembly: 57
Senate: 32

MCKESSON CORPORATION (Continued) **S110060707**

Special Program: Not reported
Restricted Use: NO
Site Mgmt Req: NONE SPECIFIED
Funding: Responsible Party
Latitude: 33.95795
Longitude: -118.0634
APN: 8168-007-026, 8168007026
Past Use: MANUFACTURING - CHEMICALS
Potential COC: * HALOGENATED SOLVENTS * HYDROCARBON SOLVENTS * OXYGENATED SOLVENTS * UNSPECIFIED ACID SOLUTION * UNSPECIFIED SOLVENT MIXTURES * TETRAETHYL LEAD SLUDGE Benzene Freon 113 Tetrachloroethylene (PCE TPH-diesel TPH-gas TPH-MOTOR OIL 1,1,1-Trichloroethane (TCA Trichloroethylene (TCE Vinyl chloride Acetone Toluene Xylenes Benzene Freon 113 Tetrachloroethylene (PCE TPH-diesel TPH-gas Trichloroethylene (TCE Vinyl chloride
Confirmed COC: * UNSPECIFIED ACID SOLUTION * UNSPECIFIED SOLVENT MIXTURES Benzene * HALOGENATED SOLVENTS * HYDROCARBON SOLVENTS Freon 113 * OXYGENATED SOLVENTS Tetrachloroethylene (PCE TPH-diesel TPH-gas 1,1,1-Trichloroethane (TCA Trichloroethylene (TCE Vinyl chloride Acetone * TETRAETHYL LEAD SLUDGE Toluene TPH-MOTOR OIL Xylenes Benzene Freon 113 Tetrachloroethylene (PCE TPH-diesel TPH-gas Trichloroethylene (TCE Vinyl chloride
Potential Description: OTH, SOIL, SV, IA
Alias Name: FOREMOST MCKESSON INC
Alias Type: Alternate Name
Alias Name: 8168-007-026
Alias Type: APN
Alias Name: 8168007026
Alias Type: APN
Alias Name: CAD060395753
Alias Type: EPA Identification Number
Alias Name: 110000609663
Alias Type: EPA (FRS #)
Alias Name: T0603704586
Alias Type: GeoTracker Global ID
Alias Name: P33054
Alias Type: PCode
Alias Name: 300094
Alias Type: Project Code (Site Code)
Alias Name: 19280440
Alias Type: Envirostor ID Number

Completed Info:
Completed Area Name: PROJECT WIDE
Completed Sub Area Name: Not reported
Completed Document Type: No Further Action Letter
Completed Date: 12/31/2015
Comments: soil meets clean up objectives - groundwater will be handled under consent decree with EPA.

Completed Area Name: PROJECT WIDE
Completed Sub Area Name: Not reported
Completed Document Type: Removal Action Workplan
Completed Date: 10/11/1996
Comments: Not reported

Completed Area Name: PROJECT WIDE
Completed Sub Area Name: Not reported

MCKESSON CORPORATION (Continued) **S110060707**

Completed Document Type: Removal Action Completion Report
Completed Date: 07/30/1996
Comments: Twenty-one (21) underground storage tanks ranging from 1,000 to 20,000 gallons were excavated. These tanks formerly were used for the storage of various solvents. Tank#U21 was badly pitted and corroded to the point of having holes.

Completed Area Name: PROJECT WIDE
Completed Sub Area Name: Not reported
Completed Document Type: Removal Action Design
Completed Date: 11/17/1993
Comments: Not reported

Completed Area Name: PROJECT WIDE
Completed Sub Area Name: Not reported
Completed Document Type: Remedial Action Plan
Completed Date: 05/06/1993
Comments: The Remedial Action Plan is approved.

Completed Area Name: PROJECT WIDE
Completed Sub Area Name: Not reported
Completed Document Type: Remedial Investigation / Feasibility Study
Completed Date: 11/24/1992
Comments: The Remedial Investigation/Feasibility Study Report is approved by DTSC.

Completed Area Name: PROJECT WIDE
Completed Sub Area Name: Not reported
Completed Document Type: Removal Action Completion Report
Completed Date: 02/27/1992
Comments: Above-ground tanks removed.

Completed Area Name: PROJECT WIDE
Completed Sub Area Name: Not reported
Completed Document Type: Public Participation Plan / Community Relations Plan
Completed Date: 04/28/1990
Comments: Not reported

Completed Area Name: PROJECT WIDE
Completed Sub Area Name: Not reported
Completed Document Type: Preliminary Assessment Report
Completed Date: 03/20/1984
Comments: Preliminary Assessment Done (RCRA 3012): Manufacturing and distributing of organic and inorganic chemicals. Reformula- tion of chemicals. In operation since 1976. IW Permit - LA Co Engr #3785. Preliminary Assessment submitted to U.S, Environmental Protection agency (EPA).

Completed Area Name: PROJECT WIDE
Completed Sub Area Name: Not reported
Completed Document Type: Removal Action Workplan
Completed Date: 07/30/1995
Comments: ground water pump and treat.

Completed Area Name: PROJECT WIDE
Completed Sub Area Name: Not reported
Completed Document Type: Remedial Investigation Report

MCKESSON CORPORATION (Continued) **S110060707**

Completed Date: 12/28/2007
Comments: approved

Completed Area Name: PROJECT WIDE
Completed Sub Area Name: Not reported
Completed Document Type: Feasibility Study Report
Completed Date: 11/21/2008
Comments: complete

Completed Area Name: PROJECT WIDE
Completed Sub Area Name: Not reported
Completed Document Type: 5 Year Review Reports
Completed Date: 10/16/2008
Comments: Not reported

Completed Area Name: PROJECT WIDE
Completed Sub Area Name: Not reported
Completed Document Type: Technical Workplan
Completed Date: 01/22/2003
Comments: conditional approval

Completed Area Name: PROJECT WIDE
Completed Sub Area Name: Not reported
Completed Document Type: Technical Workplan
Completed Date: 01/22/2003
Comments: approval for groundwater well installation to add additional wells to containment unit

Completed Area Name: PROJECT WIDE
Completed Sub Area Name: Not reported
Completed Document Type: Technical Workplan
Completed Date: 01/22/2003
Comments: conditional approval

Completed Area Name: PROJECT WIDE
Completed Sub Area Name: Not reported
Completed Document Type: Other Report
Completed Date: 11/17/2003
Comments: completed

Completed Area Name: PROJECT WIDE
Completed Sub Area Name: Not reported
Completed Document Type: Monitoring Plan
Completed Date: 05/02/2010
Comments: done

Completed Area Name: PROJECT WIDE
Completed Sub Area Name: Not reported
Completed Document Type: Remedial Action Plan w/ESD
Completed Date: 12/01/2008
Comments: complete

Completed Area Name: PROJECT WIDE
Completed Sub Area Name: Not reported
Completed Document Type: Remedial Investigation Report
Completed Date: 12/28/2007
Comments: approved

MCKESSON CORPORATION (Continued) **S110060707**

Completed Area Name: PROJECT WIDE
Completed Sub Area Name: Not reported
Completed Document Type: Design/Implementation Workplan
Completed Date: 01/23/2009
Comments: done

Completed Area Name: PROJECT WIDE
Completed Sub Area Name: Not reported
Completed Document Type: Fieldwork
Completed Date: 06/29/2009
Comments: done

Completed Area Name: PROJECT WIDE
Completed Sub Area Name: Not reported
Completed Document Type: Long Term Monitoring Report
Completed Date: 07/23/2009
Comments: completed

Completed Area Name: PROJECT WIDE
Completed Sub Area Name: Not reported
Completed Document Type: Long Term Monitoring Report
Completed Date: 07/15/2010
Comments: done

Completed Area Name: PROJECT WIDE
Completed Sub Area Name: Not reported
Completed Document Type: Long Term Monitoring Report
Completed Date: 01/06/2011
Comments: done

Completed Area Name: PROJECT WIDE
Completed Sub Area Name: Not reported
Completed Document Type: Long Term Monitoring Report
Completed Date: 08/06/2010
Comments: ongoing

Completed Area Name: PROJECT WIDE
Completed Sub Area Name: Not reported
Completed Document Type: Technical Report
Completed Date: 08/29/2010
Comments: ongoing

Completed Area Name: PROJECT WIDE
Completed Sub Area Name: Not reported
Completed Document Type: Technical Report
Completed Date: 02/23/2012
Comments: waiting on the soil to cool

Completed Area Name: PROJECT WIDE
Completed Sub Area Name: Not reported
Completed Document Type: Technical Report
Completed Date: 12/28/2010
Comments: groundwater characterized - lateral and vertical extent, remediation continues at site

Completed Area Name: PROJECT WIDE
Completed Sub Area Name: Not reported

MCKESSON CORPORATION (Continued) **S110060707**

Completed Document Type: Long Term Monitoring Report
Completed Date: 02/23/2012
Comments: Not reported

Completed Area Name: PROJECT WIDE
Completed Sub Area Name: Not reported
Completed Document Type: Fieldwork
Completed Date: 08/01/2012
Comments: work completed

Completed Area Name: PROJECT WIDE
Completed Sub Area Name: Not reported
Completed Document Type: Long Term Monitoring Report
Completed Date: 05/04/2013
Comments: Monitoring will be continued.

Completed Area Name: PROJECT WIDE
Completed Sub Area Name: Not reported
Completed Document Type: Long Term Monitoring Report
Completed Date: 05/02/2013
Comments: 30 wells; 21 on site monitoring wells, 4 off site monitoring wells and 5 on site extraction wells. A1 Zone wells: 47.64 to 60.08 feet btoc and A2 Zone Wells: 51.51 to 60.12 feet btoc. Extraction wells 53.75 to 58.30 feet btoc. Uniform gradient to southwest. COCs detected PCE, TCE, 1,1,1-TCA, 1,1-DCA, 1,2-DCE, c1,2DCE, t1,2DCE, Vinyl chloride.

Completed Area Name: PROJECT WIDE
Completed Sub Area Name: Not reported
Completed Document Type: Remedial Action Completion Report
Completed Date: 11/15/2013
Comments: A no further action could not be considered until the soil temperatures decreased to background. When the soil temperatures have decreased sufficiently another round of samples will be taken and results will determine appropriate response.

Completed Area Name: PROJECT WIDE
Completed Sub Area Name: Not reported
Completed Document Type: Technical Report
Completed Date: 04/26/2014
Comments: done

Completed Area Name: PROJECT WIDE
Completed Sub Area Name: Not reported
Completed Document Type: Monitoring Report
Completed Date: 09/24/2014
Comments: completed

Completed Area Name: PROJECT WIDE
Completed Sub Area Name: Not reported
Completed Document Type: Technical Workplan
Completed Date: 10/24/2014
Comments: done

Completed Area Name: PROJECT WIDE
Completed Sub Area Name: Not reported
Completed Document Type: Fieldwork

MCKESSON CORPORATION (Continued) **S110060707**

Completed Date: 12/31/2014
Comments: activity completed

Completed Area Name: PROJECT WIDE
Completed Sub Area Name: Not reported
Completed Document Type: Technical Report
Completed Date: 09/14/2014
Comments: approved

Completed Area Name: PROJECT WIDE
Completed Sub Area Name: Not reported
Completed Document Type: Technical Report
Completed Date: 12/01/2014
Comments: approved

Completed Area Name: PROJECT WIDE
Completed Sub Area Name: Not reported
Completed Document Type: Remedial Action Completion Report
Completed Date: 11/23/2015
Comments: approved

Completed Area Name: PROJECT WIDE
Completed Sub Area Name: Not reported
Completed Document Type: Long Term Monitoring Report
Completed Date: 05/31/2015
Comments: Not reported

Completed Area Name: PROJECT WIDE
Completed Sub Area Name: Not reported
Completed Document Type: Long Term Monitoring Report
Completed Date: 02/11/2015
Comments: done

Completed Area Name: PROJECT WIDE
Completed Sub Area Name: Not reported
Completed Document Type: Remedial Action Plan Amendment
Completed Date: 04/14/2016
Comments: final letter to McKesson

Completed Area Name: PROJECT WIDE
Completed Sub Area Name: Not reported
Completed Document Type: Long Term Monitoring Report
Completed Date: 03/30/2016
Comments: concurrence

Completed Area Name: PROJECT WIDE
Completed Sub Area Name: Not reported
Completed Document Type: Long Term Monitoring Report
Completed Date: 01/26/2016
Comments: Not reported

Completed Area Name: PROJECT WIDE
Completed Sub Area Name: Not reported
Completed Document Type: Long Term Monitoring Report
Completed Date: 09/18/2013
Comments: Not reported

MCKESSON CORPORATION (Continued) **S110060707**

Completed Area Name: PROJECT WIDE
Completed Sub Area Name: Not reported
Completed Document Type: Long Term Monitoring Report
Completed Date: 02/24/2016
Comments: concur

Completed Area Name: PROJECT WIDE
Completed Sub Area Name: Not reported
Completed Document Type: Long Term Monitoring Report
Completed Date: 10/05/2017
Comments: done

Completed Area Name: PROJECT WIDE
Completed Sub Area Name: Not reported
Completed Document Type: Technical Report
Completed Date: 01/10/2013
Comments: Not reported

Completed Area Name: PROJECT WIDE
Completed Sub Area Name: Not reported
Completed Document Type: Long Term Monitoring Report
Completed Date: 09/30/2016
Comments: done

Completed Area Name: PROJECT WIDE
Completed Sub Area Name: Not reported
Completed Document Type: Long Term Monitoring Report
Completed Date: 07/20/2016
Comments: Not reported

Completed Area Name: PROJECT WIDE
Completed Sub Area Name: Not reported
Completed Document Type: CEQA - Initial Study/ Neg. Declaration
Completed Date: 10/11/1996
Comments: Not reported

Completed Area Name: PROJECT WIDE
Completed Sub Area Name: Not reported
Completed Document Type: CEQA - Initial Study/ Neg. Declaration
Completed Date: 03/19/1993
Comments: The CEQA (Negative Declaration) documents are completed.

Completed Area Name: PROJECT WIDE
Completed Sub Area Name: Not reported
Completed Document Type: Unilateral Order (I/SE, RAO, CAO, EPA AO)
Completed Date: 01/10/1990
Comments: DTSC and McKesson entered into a Consent Agreement.

Completed Area Name: PROJECT WIDE
Completed Sub Area Name: Not reported
Completed Document Type: * Discovery
Completed Date: 10/15/1980
Comments: Facility Identified: Regional Water Quality Control Board (RWQCB). Records Search: 10/06/77 Worker injured during packing of drum with nitric acid waste. 12/27/77 Discharge of foamy waste to unlined channel near Coyote Creek. Sulfuric acid spill. 03/24/80 Co Engr routine inspection. Chemical spill in tankfarm area and acid (PH 1)

MCKESSON CORPORATION (Continued) **S110060707**

in yard catch basin. 04/07/80 Violation of March 24 still not corrected. 06/18/80 Violation corrected. 08/27/80 Notice of Violation issued by City Public Works. Discharge of industrial waste to unlined ditch. Ordered to cease dis- charge and clean ditch.

Future Area Name: Not reported
Future Sub Area Name: Not reported
Future Document Type: Not reported
Future Due Date: Not reported
Schedule Area Name: Not reported
Schedule Sub Area Name: Not reported
Schedule Document Type: Not reported
Schedule Due Date: Not reported
Schedule Revised Date: Not reported

Facility ID: 80001437
Status: Refer: SMBRP
Status Date: 06/19/2013
Site Code: Not reported
Site Type: Corrective Action
Site Type Detailed: Corrective Action
Acres: 0
NPL: NO
Regulatory Agencies: SMBRP
Lead Agency: MBR
Program Manager: Not reported
Supervisor: Juli Propes
Division Branch: Cleanup Chatsworth
Assembly: 57
Senate: 32
Special Program: Not reported
Restricted Use: NO
Site Mgmt Req: NONE SPECIFIED
Funding: Not reported
Latitude: 33.95799
Longitude: -118.0620
APN: 8168007026
Past Use: NONE SPECIFIED
Potential COC: NONE SPECIFIED
Confirmed COC: NONE SPECIFIED
Potential Description: NONE SPECIFIED
Alias Name: 8168007026
Alias Type: APN
Alias Name: CAD060395753
Alias Type: EPA Identification Number
Alias Name: 19280440
Alias Type: Envirostor ID Number
Alias Name: 80001437
Alias Type: Envirostor ID Number

Completed Info:
Completed Area Name: PROJECT WIDE
Completed Sub Area Name: Not reported
Completed Document Type: Groundwater Migration Controlled
Completed Date: 08/11/2000
Comments: Not reported

Completed Area Name: PROJECT WIDE

MCKESSON CORPORATION (Continued) **S110060707**

Completed Sub Area Name: Not reported
Completed Document Type: Human Exposure Controlled
Completed Date: 08/11/2000
Comments: Not reported

Completed Area Name: PROJECT WIDE
Completed Sub Area Name: Not reported
Completed Document Type: Human Exposure Controlled
Completed Date: 01/09/2004
Comments: Not reported

Completed Area Name: PROJECT WIDE
Completed Sub Area Name: Not reported
Completed Document Type: * Remedy Selected
Completed Date: 05/06/1993
Comments: Not reported

Completed Area Name: Sites With No Operable Unit
Completed Sub Area Name: SOIL
Completed Document Type: Interim Measures Workplan
Completed Date: 11/17/1993
Comments: Not reported

Completed Area Name: Sites With No Operable Unit
Completed Sub Area Name: SOIL
Completed Document Type: Corrective Measure Implementation Workplan
Completed Date: 05/06/1993
Comments: Not reported

Completed Area Name: Sites With No Operable Unit
Completed Sub Area Name: SOIL
Completed Document Type: Corrective Measures Study Report
Completed Date: 05/06/1993
Comments: Not reported

Completed Area Name: PROJECT WIDE
Completed Sub Area Name: Not reported
Completed Document Type: Preliminary Assessment Report
Completed Date: 09/10/1990
Comments: Not reported

Completed Area Name: PROJECT WIDE
Completed Sub Area Name: Not reported
Completed Document Type: Preliminary Assessment Report
Completed Date: 06/15/1990
Comments: Not reported

Completed Area Name: Sites With No Operable Unit
Completed Sub Area Name: SOIL
Completed Document Type: RFI Report
Completed Date: 10/30/1992
Comments: Not reported

Completed Area Name: Sites With No Operable Unit
Completed Sub Area Name: SOIL
Completed Document Type: Interim Measures Implementation Report
Completed Date: 12/17/1993

MCKESSON CORPORATION (Continued) **S110060707**

Comments: Not reported

Completed Area Name: PROJECT WIDE
Completed Sub Area Name: Not reported
Completed Document Type: Interim Measures Questionnaire
Completed Date: 06/15/1994
Comments: Not reported

Completed Area Name: Sites With No Operable Unit
Completed Sub Area Name: SOIL
Completed Document Type: Remedy Selection and Statement of Basis
Completed Date: 05/06/1993
Comments: Not reported

Completed Area Name: PROJECT WIDE
Completed Sub Area Name: Not reported
Completed Document Type: Consent Agreement
Completed Date: 01/08/1990
Comments: Not reported

Completed Area Name: PROJECT WIDE
Completed Sub Area Name: Not reported
Completed Document Type: RCRA Facility Assessment Report
Completed Date: 03/20/1984
Comments: THE ANALOGOUS REVIEW TEAM CONCLUDED THAT THIS DOCUMENT WAS THE EQUIVALENT TO A PA+ OR RFA. RSARACINO 19980519.14:16S

Completed Area Name: Sites With No Operable Unit
Completed Sub Area Name: SOIL
Completed Document Type: Design/Implementation Workplan
Completed Date: 11/17/1993
Comments: Not reported

Completed Area Name: PROJECT WIDE
Completed Sub Area Name: Not reported
Completed Document Type: Preliminary Assessment Report
Completed Date: 06/15/1990
Comments: Not reported

Future Area Name: Not reported
Future Sub Area Name: Not reported
Future Document Type: Not reported
Future Due Date: Not reported
Schedule Area Name: Not reported
Schedule Sub Area Name: Not reported
Schedule Document Type: Not reported
Schedule Due Date: Not reported
Schedule Revised Date: Not reported

CORTESE:
Region: CORTESE
Envirostor Id: 19280440
Site/Facility Type: STATE RESPONSE
Cleanup Status: ACTIVE
Status Date: 04/19/1996
Site Code: 300094
Latitude: 33.957959

MCKESSON CORPORATION (Continued) **S110060707**

Longitude:	-118.06346
Owner:	Not reported
Enf Type:	Not reported
Swat R:	Not reported
Flag:	envirostor
Order No:	Not reported
Waste Discharge System No:	Not reported
Effective Date:	Not reported
Region 2:	Not reported
WID Id:	Not reported
Solid Waste Id No:	Not reported
Waste Management Uit Name:	Not reported
File Name:	Haz Waste & Substances Sites

HIST CORTESE:

Region:	CORTESE
Facility County Code:	19
Reg By:	CALSI
Reg Id:	19280440

Region:	CORTESE
Facility County Code:	19
Reg By:	LTNKA
Reg Id:	R-02130

AK203 **MCKESSON CORPORATION** **SEMS-ARCHIVE** **1000206091**
NNW **9005 SORENSEN AVE** **CORRACTS** **CAD060395753**
1/2-1 **SANTA FE SPRINGS, CA 90670** **RCRA-TSDF**
0.516 mi. **RCRA-LQG**
2723 ft. **Site 4 of 4 in cluster AK** **CA HAZNET**

Relative: **Lower**
Actual: **151 ft.**

SEMS Archive:

Site ID:	901476
EPA ID:	CAD060395753
Cong District:	33
FIPS Code:	6037
FF:	N
NPL:	Not on the NPL
Non NPL Status:	NFRAP-Site does not qualify for the NPL based on existing information

SEMS Archive Detail:

Region:	9
Site ID:	901476
EPA ID:	CAD060395753
Site Name:	FOREMOST MCKESSON INC
NPL:	N
FF:	N
OU:	0
Action Code:	VS
Action Name:	ARCH SITE
SEQ:	1
Start Date:	Not reported
Finish Date:	1991-10-11 00:00:00
Qual:	Not reported
Current Action Lead:	EPA Perf In-Hse

Region:	9
Site ID:	901476

MCKESSON CORPORATION (Continued) **1000206091**

EPA ID:	CAD060395753
Site Name:	FOREMOST MCKESSON INC
NPL:	N
FF:	N
OU:	0
Action Code:	DS
Action Name:	DISCVRY
SEQ:	1
Start Date:	1980-08-01 00:00:00
Finish Date:	1980-08-01 00:00:00
Qual:	Not reported
Current Action Lead:	EPA Perf

Region:	9
Site ID:	901476
EPA ID:	CAD060395753
Site Name:	FOREMOST MCKESSON INC
NPL:	N
FF:	N
OU:	0
Action Code:	SI
Action Name:	SI
SEQ:	1
Start Date:	Not reported
Finish Date:	1986-09-01 00:00:00
Qual:	H
Current Action Lead:	EPA Perf

Region:	9
Site ID:	901476
EPA ID:	CAD060395753
Site Name:	FOREMOST MCKESSON INC
NPL:	N
FF:	N
OU:	0
Action Code:	SI
Action Name:	SI
SEQ:	2
Start Date:	Not reported
Finish Date:	1990-09-10 00:00:00
Qual:	L
Current Action Lead:	EPA Perf

Region:	9
Site ID:	901476
EPA ID:	CAD060395753
Site Name:	FOREMOST MCKESSON INC
NPL:	N
FF:	N
OU:	0
Action Code:	SI
Action Name:	SI
SEQ:	3
Start Date:	Not reported
Finish Date:	1991-10-11 00:00:00
Qual:	N
Current Action Lead:	EPA Perf

MCKESSON CORPORATION (Continued) **1000206091**

Region:	9
Site ID:	901476
EPA ID:	CAD060395753
Site Name:	FOREMOST MCKESSON INC
NPL:	N
FF:	N
OU:	0
Action Code:	PA
Action Name:	PA
SEQ:	1
Start Date:	1984-05-01 00:00:00
Finish Date:	1984-08-01 00:00:00
Qual:	L
Current Action Lead:	St Perf

CORRACTS:

EPA ID:	CAD060395753
EPA Region:	09
Area Name:	ENTIRE FACILITY
Actual Date:	19930506
Action:	CA400 - Date For Remedy Selection (CM Imposed)
NAICS Code(s):	325998 All Other Miscellaneous Chemical Product and Preparation Manufacturing
Original schedule date:	19930506
Schedule end date:	Not reported

EPA ID:	CAD060395753
EPA Region:	09
Area Name:	SOIL
Actual Date:	19930506
Action:	CA500 - CMI Workplan Approved
NAICS Code(s):	325998 All Other Miscellaneous Chemical Product and Preparation Manufacturing
Original schedule date:	Not reported
Schedule end date:	Not reported

EPA ID:	CAD060395753
EPA Region:	09
Area Name:	SOIL
Actual Date:	19930506
Action:	CA400 - Date For Remedy Selection (CM Imposed)
NAICS Code(s):	325998 All Other Miscellaneous Chemical Product and Preparation Manufacturing
Original schedule date:	Not reported
Schedule end date:	Not reported

EPA ID:	CAD060395753
EPA Region:	09
Area Name:	SOIL
Actual Date:	19930506
Action:	CA350 - CMS Approved
NAICS Code(s):	325998 All Other Miscellaneous Chemical Product and Preparation Manufacturing
Original schedule date:	Not reported

MCKESSON CORPORATION (Continued) **1000206091**

Schedule end date: Not reported

EPA ID: CAD060395753
EPA Region: 09
Area Name: ENTIRE FACILITY
Actual Date: 20040109
Action: CA725YE - Current Human Exposures Under Control, Yes, Current Human Exposures Under Control has been verified
NAICS Code(s): 325998
All Other Miscellaneous Chemical Product and Preparation Manufacturing
Original schedule date: 20040109
Schedule end date: Not reported

EPA ID: CAD060395753
EPA Region: 09
Area Name: ENTIRE FACILITY
Actual Date: 20000811
Action: CA750NO - Migration of Contaminated Groundwater under Control, Unacceptable migration of contaminated groundwater is observed or expected
NAICS Code(s): 325998
All Other Miscellaneous Chemical Product and Preparation Manufacturing
Original schedule date: 20000811
Schedule end date: Not reported

EPA ID: CAD060395753
EPA Region: 09
Area Name: ENTIRE FACILITY
Actual Date: 20000811
Action: CA725IN - Current Human Exposures Under Control, More information is needed to make a determination
NAICS Code(s): 325998
All Other Miscellaneous Chemical Product and Preparation Manufacturing
Original schedule date: 20000811
Schedule end date: Not reported

EPA ID: CAD060395753
EPA Region: 09
Area Name: ENTIRE FACILITY
Actual Date: 19940615
Action: CA225NR - Stabilization Measures Evaluation, This facility is, not amenable to stabilization activity at the, present time for reasons other than (1) it appears to be technically, infeasible or inappropriate (NF) or (2) there is a lack of technical, information (IN). Reasons for this conclusion may be the status of, closure at the facility, the degree of risk, timing considerations, the status of corrective action work at the facility, or other, administrative considerations
NAICS Code(s): 325998
All Other Miscellaneous Chemical Product and Preparation Manufacturing
Original schedule date: 19940615
Schedule end date: Not reported

EPA ID: CAD060395753
EPA Region: 09
Area Name: SOIL
Actual Date: 19931217

MCKESSON CORPORATION (Continued) **1000206091**

Action: CA650 - Stabilization Construction Completed
NAICS Code(s): 325998
All Other Miscellaneous Chemical Product and Preparation Manufacturing
Original schedule date: Not reported
Schedule end date: Not reported

EPA ID: CAD060395753
EPA Region: 09
Area Name: SOIL
Actual Date: 19931117
Action: CA600 - Stabilization Measures Implemented
NAICS Code(s): 325998
All Other Miscellaneous Chemical Product and Preparation Manufacturing
Original schedule date: Not reported
Schedule end date: Not reported

EPA ID: CAD060395753
EPA Region: 09
Area Name: SOIL
Actual Date: 19931117
Action: CA450 - Corrective Measures Design Approved
NAICS Code(s): 325998
All Other Miscellaneous Chemical Product and Preparation Manufacturing
Original schedule date: Not reported
Schedule end date: Not reported

EPA ID: CAD060395753
EPA Region: 09
Area Name: ENTIRE FACILITY
Actual Date: 19840320
Action: CA050 - RFA Completed
NAICS Code(s): 325998
All Other Miscellaneous Chemical Product and Preparation Manufacturing
Original schedule date: 19840320
Schedule end date: Not reported

EPA ID: CAD060395753
EPA Region: 09
Area Name: SOIL
Actual Date: 19921030
Action: CA200 - RFI Approved
NAICS Code(s): 325998
All Other Miscellaneous Chemical Product and Preparation Manufacturing
Original schedule date: Not reported
Schedule end date: Not reported

RCRA-TSDF:
Date form received by agency: 06/16/2008
Facility name: MCKESSON CORPORATION
Facility address: 9005 SORENSEN AVE
SANTA FE SPRINGS, CA 90670
EPA ID: CAD060395753
Mailing address: 1 POST STREET 34TH FLOOR
SAN FRANCISCO, CA 94104
Contact: JEAN A MESCHER
Contact address: Not reported
Not reported

MCKESSON CORPORATION (Continued) **1000206091**

Contact country: US
Contact telephone: 608-848-4134
Contact email: JEAN.MESCHER@MCKESSON.COM
EPA Region: 09
Land type: Private
Classification: TSDF
Description: Handler is engaged in the treatment, storage or disposal of hazardous waste
Classification: Large Quantity Generator
Description: Handler: generates 1,000 kg or more of hazardous waste during any calendar month; or generates more than 1 kg of acutely hazardous waste during any calendar month; or generates more than 100 kg of any residue or contaminated soil, waste or other debris resulting from the cleanup of a spill, into or on any land or water, of acutely hazardous waste during any calendar month; or generates 1 kg or less of acutely hazardous waste during any calendar month, and accumulates more than 1 kg of acutely hazardous waste at any time; or generates 100 kg or less of any residue or contaminated soil, waste or other debris resulting from the cleanup of a spill, into or on any land or water, of acutely hazardous waste during any calendar month, and accumulates more than 100 kg of that material at any time

Owner/Operator Summary:
Owner/operator name: MCKESSON CORPORATION
Owner/operator address: Not reported
Not reported
Owner/operator country: US
Owner/operator telephone: Not reported
Owner/operator email: Not reported
Owner/operator fax: Not reported
Owner/operator extension: Not reported
Legal status: Private
Owner/Operator Type: Operator
Owner/Op start date: 01/01/1976
Owner/Op end date: Not reported

Owner/operator name: NAME NOT REPORTED
Owner/operator address: NOT REQUIRED
NOT REQUIRED, ME 99999
Owner/operator country: Not reported
Owner/operator telephone: 415-555-1212
Owner/operator email: Not reported
Owner/operator fax: Not reported
Owner/operator extension: Not reported
Legal status: Private
Owner/Operator Type: Owner
Owner/Op start date: Not reported
Owner/Op end date: Not reported

Owner/operator name: MCKESSON CORPORATION
Owner/operator address: 1 POST STREET 34TH FLOOR
SAN FRANCISCO, CA 94104
Owner/operator country: US
Owner/operator telephone: Not reported
Owner/operator email: Not reported
Owner/operator fax: Not reported
Owner/operator extension: Not reported

MCKESSON CORPORATION (Continued) **1000206091**

Legal status: Private
Owner/Operator Type: Owner
Owner/Op start date: 02/15/2006
Owner/Op end date: Not reported

Owner/operator name: NAME NOT REPORTED
Owner/operator address: ADDRESS NOT REPORTED
CITY NOT REPORTED, ME 99999
Owner/operator country: Not reported
Owner/operator telephone: 415-555-1212
Owner/operator email: Not reported
Owner/operator fax: Not reported
Owner/operator extension: Not reported
Legal status: Private
Owner/Operator Type: Operator
Owner/Op start date: Not reported
Owner/Op end date: Not reported

Handler Activities Summary:
U.S. importer of hazardous waste: No
Mixed waste (haz. and radioactive): No
Recycler of hazardous waste: No
Transporter of hazardous waste: No
Treater, storer or disposer of HW: No
Underground injection activity: No
On-site burner exemption: No
Furnace exemption: No
Used oil fuel burner: No
Used oil processor: No
User oil refiner: No
Used oil fuel marketer to burner: No
Used oil Specification marketer: No
Used oil transfer facility: No
Used oil transporter: No

. Waste code: D002
. Waste name: CORROSIVE WASTE

Historical Generators:
Date form received by agency: 09/01/1996
Site name: FOREMOST MCKESSON INC CHEM DIV
Classification: Small Quantity Generator

Date form received by agency: 08/18/1980
Site name: FOREMOST MCKESSON INC CHEM DIV
Classification: Large Quantity Generator

Corrective Action Summary:
Event date: 03/20/1984
Event: RFA COMPLETED-ASSESSMENT WAS A PA-PLUS

Event date: 03/20/1984
Event: RFA COMPLETED

Event date: 01/08/1990
Event: CMS IMPOSITION

MCKESSON CORPORATION (Continued) **1000206091**

Event date:	01/08/1990
Event:	INVESTIGATION IMPOSITION
Event date:	06/15/1990
Event:	NCAPS RANKING/PRIORITY
Event date:	06/15/1990
Event:	PA OR CERCLA INSPECTION
Event date:	06/15/1990
Event:	PA OR CERCLA INSPECTION
Event date:	06/15/1990
Event:	LEAD AGENCY DETERMINATION
Event date:	06/15/1990
Event:	CA PRIORITIZATION-HIGH CA PRIORITY
Event date:	09/10/1990
Event:	PA OR CERCLA INSPECTION
Event date:	10/30/1992
Event:	INVESTIGATION COMPLETE
Event date:	05/06/1993
Event:	CMI WORKPLAN APPROVED
Event date:	05/06/1993
Event:	REMEDY DECISION
Event date:	05/06/1993
Event:	REMEDY DECISION
Event date:	05/06/1993
Event:	CMS COMPLETE
Event date:	11/17/1993
Event:	CORRECTIVE MEASURES DESIGN APPROVED
Event date:	11/17/1993
Event:	STABILIZATION/INTERIM MEASURES DECISION
Event date:	12/17/1993
Event:	STABILIZATION CONSTRUCTION COMPLETED
Event date:	06/15/1994
Event:	STABILIZATION MEASURES EVALUATION-FACILITY NOT AMENABLE TO STABILIZATION
Event date:	06/15/1994
Event:	STABILIZATION MEASURES EVALUATION-FACILITY NOT AMENABLE TO STABILIZATION
Event date:	06/16/1994
Event:	CA PRIORITIZATION-MEDIUM CA PRIORITY
Event date:	05/19/1998

MCKESSON CORPORATION (Continued) **1000206091**

Event: REFERRED TO A NON-RCRA AUTHORITY

Event date: 05/19/1998
Event: RELEASE TO GW CONTROLLED DETERMINATION-FACILITY DOES NOT MEET DEFINITION

Event date: 05/19/1998
Event: HUMAN EXPOSURES CONTROLLED DETERMINATION-YES, APPLICABLE AS OF THIS DATE

Event date: 08/11/2000
Event: HUMAN EXPOSURES CONTROLLED DETERMINATION-MORE INFORMATION NEEDED

Event date: 08/11/2000
Event: HUMAN EXPOSURES CONTROLLED DETERMINATION-MORE INFORMATION NEEDED

Event date: 08/11/2000
Event: RELEASE TO GW CONTROLLED DETERMINATION-FACILITY DOES NOT MEET DEFINITION

Event date: 08/11/2000
Event: RELEASE TO GW CONTROLLED DETERMINATION-FACILITY DOES NOT MEET DEFINITION

Event date: 01/09/2004
Event: HUMAN EXPOSURES CONTROLLED DETERMINATION-YES, APPLICABLE AS OF THIS DATE

Event date: 01/09/2004
Event: HUMAN EXPOSURES CONTROLLED DETERMINATION-YES, APPLICABLE AS OF THIS DATE

Event date: Not reported
Event: DEFERRAL TO ANOTHER AGENCY

Facility Has Received Notices of Violations:
Regulation violated: Not reported
Area of violation: TSD - General
Date violation determined: 11/28/1988
Date achieved compliance: 01/01/1989
Violation lead agency: State
Enforcement action: FINAL 3008(A) COMPLIANCE ORDER
Enforcement action date: 01/09/1990
Enf. disposition status: Not reported
Enf. disp. status date: Not reported
Enforcement lead agency: State
Proposed penalty amount: 3000
Final penalty amount: 3000
Paid penalty amount: 3000

Regulation violated: Not reported
Area of violation: TSD - General
Date violation determined: 11/28/1988
Date achieved compliance: 01/01/1989
Violation lead agency: State
Enforcement action: WRITTEN INFORMAL
Enforcement action date: 08/25/1988

MCKESSON CORPORATION (Continued) **1000206091**

Enf. disposition status: Not reported
Enf. disp. status date: Not reported
Enforcement lead agency: State
Proposed penalty amount: Not reported
Final penalty amount: Not reported
Paid penalty amount: Not reported

Regulation violated: Not reported
Area of violation: TSD - Closure/Post-Closure
Date violation determined: 11/28/1988
Date achieved compliance: 01/01/1989
Violation lead agency: State
Enforcement action: FINAL 3008(A) COMPLIANCE ORDER
Enforcement action date: 01/09/1990
Enf. disposition status: Not reported
Enf. disp. status date: Not reported
Enforcement lead agency: State
Proposed penalty amount: 3000
Final penalty amount: 3000
Paid penalty amount: 3000

Regulation violated: Not reported
Area of violation: TSD - Closure/Post-Closure
Date violation determined: 11/28/1988
Date achieved compliance: 01/01/1989
Violation lead agency: State
Enforcement action: WRITTEN INFORMAL
Enforcement action date: 08/25/1988
Enf. disposition status: Not reported
Enf. disp. status date: Not reported
Enforcement lead agency: State
Proposed penalty amount: Not reported
Final penalty amount: Not reported
Paid penalty amount: Not reported

Regulation violated: Not reported
Area of violation: TSD - Financial Requirements
Date violation determined: 07/21/1988
Date achieved compliance: 10/05/1988
Violation lead agency: State
Enforcement action: WRITTEN INFORMAL
Enforcement action date: 08/23/1988
Enf. disposition status: Not reported
Enf. disp. status date: Not reported
Enforcement lead agency: State
Proposed penalty amount: Not reported
Final penalty amount: Not reported
Paid penalty amount: Not reported

Regulation violated: Not reported
Area of violation: TSD - Closure/Post-Closure
Date violation determined: 07/12/1988
Date achieved compliance: 01/01/1989
Violation lead agency: State
Enforcement action: FINAL 3008(A) COMPLIANCE ORDER
Enforcement action date: 01/09/1990
Enf. disposition status: Not reported

MCKESSON CORPORATION (Continued) **1000206091**

Enf. disp. status date: Not reported
Enforcement lead agency: State
Proposed penalty amount: 3000
Final penalty amount: 3000
Paid penalty amount: 3000

Regulation violated: Not reported
Area of violation: TSD - General
Date violation determined: 07/12/1988
Date achieved compliance: 01/01/1989
Violation lead agency: State
Enforcement action: WRITTEN INFORMAL
Enforcement action date: 08/05/1988
Enf. disposition status: Not reported
Enf. disp. status date: Not reported
Enforcement lead agency: State
Proposed penalty amount: Not reported
Final penalty amount: Not reported
Paid penalty amount: Not reported

Regulation violated: Not reported
Area of violation: TSD - Closure/Post-Closure
Date violation determined: 07/12/1988
Date achieved compliance: 01/01/1989
Violation lead agency: State
Enforcement action: WRITTEN INFORMAL
Enforcement action date: 08/05/1988
Enf. disposition status: Not reported
Enf. disp. status date: Not reported
Enforcement lead agency: State
Proposed penalty amount: Not reported
Final penalty amount: Not reported
Paid penalty amount: Not reported

Regulation violated: Not reported
Area of violation: TSD - General
Date violation determined: 07/12/1988
Date achieved compliance: 01/01/1989
Violation lead agency: State
Enforcement action: FINAL 3008(A) COMPLIANCE ORDER
Enforcement action date: 01/09/1990
Enf. disposition status: Not reported
Enf. disp. status date: Not reported
Enforcement lead agency: State
Proposed penalty amount: 3000
Final penalty amount: 3000
Paid penalty amount: 3000

Evaluation Action Summary:
Evaluation date: 11/28/1988
Evaluation: NON-FINANCIAL RECORD REVIEW
Area of violation: TSD - Closure/Post-Closure
Date achieved compliance: 01/01/1989
Evaluation lead agency: State

Evaluation date: 11/28/1988
Evaluation: NON-FINANCIAL RECORD REVIEW

MCKESSON CORPORATION (Continued) **1000206091**

Area of violation: TSD - General
Date achieved compliance: 01/01/1989
Evaluation lead agency: State

Evaluation date: 10/05/1988
Evaluation: FINANCIAL RECORD REVIEW
Area of violation: Not reported
Date achieved compliance: Not reported
Evaluation lead agency: State

Evaluation date: 07/21/1988
Evaluation: FINANCIAL RECORD REVIEW
Area of violation: TSD - Financial Requirements
Date achieved compliance: 10/05/1988
Evaluation lead agency: State

Evaluation date: 07/12/1988
Evaluation: COMPLIANCE EVALUATION INSPECTION ON-SITE
Area of violation: TSD - Closure/Post-Closure
Date achieved compliance: 01/01/1989
Evaluation lead agency: State

Evaluation date: 07/12/1988
Evaluation: COMPLIANCE EVALUATION INSPECTION ON-SITE
Area of violation: TSD - General
Date achieved compliance: 01/01/1989
Evaluation lead agency: State

HAZNET:
envid: 1000206091
Year: 2015
GEPAID: CAD060395753
Contact: JEAN A MESCHER
Telephone: 6088484134
Mailing Name: Not reported
Mailing Address: 1 POST ST FL 34
Mailing City,St,Zip: SAN FRANCISCO, CA 941045238
Gen County: Los Angeles
TSD EPA ID: UTD981552177
TSD County: 99
Waste Category: Other organic solids
Disposal Method: Incineration--Thermal Destruction Other Than Use As A Fuel
Tons: 0.15
Cat Decode: Not reported
Method Decode: Not reported
Facility County: Los Angeles

envid: 1000206091
Year: 2015
GEPAID: CAD060395753
Contact: JEAN A MESCHER
Telephone: 6088484134
Mailing Name: Not reported
Mailing Address: 1 POST ST FL 34
Mailing City,St,Zip: SAN FRANCISCO, CA 941045238
Gen County: Los Angeles
TSD EPA ID: CAD097030993
TSD County: Los Angeles

MCKESSON CORPORATION (Continued) **1000206091**

Waste Category:	Liquids with pH <= 2
Disposal Method:	Discharge To Sewer/Potw Or Npdes(With Prior Storage--With Or Without Treatment)
Tons:	0.2085
Cat Decode:	Not reported
Method Decode:	Not reported
Facility County:	Los Angeles
envid:	1000206091
Year:	2012
GEPAID:	CAD060395753
Contact:	JEAN A MESCHER
Telephone:	6088484134
Mailing Name:	Not reported
Mailing Address:	1 POST ST FL 34
Mailing City,St,Zip:	SAN FRANCISCO, CA 941045238
Gen County:	Los Angeles
TSD EPA ID:	CAD097030993
TSD County:	Los Angeles
Waste Category:	Not reported
Disposal Method:	Storage, Bulking, And/Or Transfer Off Site--No Treatment/Reovery (H010-H129) Or (H131-H135)
Tons:	0.15
Cat Decode:	Not reported
Method Decode:	Not reported
Facility County:	Los Angeles
envid:	1000206091
Year:	2012
GEPAID:	CAD060395753
Contact:	JEAN A MESCHER
Telephone:	6088484134
Mailing Name:	Not reported
Mailing Address:	1 POST ST FL 34
Mailing City,St,Zip:	SAN FRANCISCO, CA 941045238
Gen County:	Los Angeles
TSD EPA ID:	CAD097030993
TSD County:	Los Angeles
Waste Category:	Not reported
Disposal Method:	Storage, Bulking, And/Or Transfer Off Site--No Treatment/Reovery (H010-H129) Or (H131-H135)
Tons:	0.18765
Cat Decode:	Not reported
Method Decode:	Not reported
Facility County:	Los Angeles
envid:	1000206091
Year:	2012
GEPAID:	CAD060395753
Contact:	JEAN A MESCHER
Telephone:	6088484134
Mailing Name:	Not reported
Mailing Address:	1 POST ST FL 34
Mailing City,St,Zip:	SAN FRANCISCO, CA 941045238
Gen County:	Los Angeles
TSD EPA ID:	CAD097030993
TSD County:	Los Angeles

MCKESSON CORPORATION (Continued) **1000206091**

Waste Category: Not reported
Disposal Method: Storage, Bulking, And/Or Transfer Off Site--No Treatment/Reovery (H010-H129) Or (H131-H135)
Tons: 0.01668
Cat Decode: Not reported
Method Decode: Not reported
Facility County: Los Angeles

Click this hyperlink while viewing on your computer to access
47 additional CA_HAZNET: record(s) in the EDR Site Report.

---

204 **ALL BLACK CO.** **CA ENVIROSTOR** **S110493600**
SSE **13090 PARK STREET** **N/A**
1/2-1 **SANTA FE SPRINGS, CA 90607**
0.533 mi.
2813 ft.

Relative:
Higher

Actual:
163 ft.

ENVIROSTOR:
Facility ID: 71003584
Status: Refer: Other Agency
Status Date: Not reported
Site Code: Not reported
Site Type: Tiered Permit
Site Type Detailed: Tiered Permit
Acres: Not reported
NPL: NO
Regulatory Agencies: NONE SPECIFIED
Lead Agency: NONE SPECIFIED
Program Manager: Not reported
Supervisor: Not reported
Division Branch: Cleanup Chatsworth
Assembly: 57
Senate: 32
Special Program: Not reported
Restricted Use: NO
Site Mgmt Req: NONE SPECIFIED
Funding: Not reported
Latitude: 33.94020
Longitude: -118.0517
APN: NONE SPECIFIED
Past Use: NONE SPECIFIED
Potential COC: NONE SPECIFIED
Confirmed COC: NONE SPECIFIED
Potential Description: NONE SPECIFIED
Alias Name: CA0000940312
Alias Type: EPA Identification Number
Alias Name: 110002141209
Alias Type: EPA (FRS #)
Alias Name: 71003584
Alias Type: Envirostor ID Number

Completed Info:
Completed Area Name: Not reported
Completed Sub Area Name: Not reported
Completed Document Type: Not reported
Completed Date: Not reported
Comments: Not reported

ALL BLACK CO. (Continued) **S110493600**

Future Area Name: Not reported
Future Sub Area Name: Not reported
Future Document Type: Not reported
Future Due Date: Not reported
Schedule Area Name: Not reported
Schedule Sub Area Name: Not reported
Schedule Document Type: Not reported
Schedule Due Date: Not reported
Schedule Revised Date: Not reported

AL205 **ELECTRONIC CHROME & GRINDING CO., INC.** **CA ENVIROSTOR** **1000181711**
NW **9132 DICE ROAD** **CA HIST UST** **N/A**
1/2-1 **SANTA FE SPRINGS, CA 90670** **CA EMI**
0.541 mi.
2857 ft. **Site 1 of 2 in cluster AL**

Relative:
Higher

Actual:
161 ft.

ENVIROSTOR:
Facility ID: 71002227
Status: Refer: Other Agency
Status Date: Not reported
Site Code: Not reported
Site Type: Tiered Permit
Site Type Detailed: Tiered Permit
Acres: Not reported
NPL: NO
Regulatory Agencies: NONE SPECIFIED
Lead Agency: NONE SPECIFIED
Program Manager: Not reported
Supervisor: Not reported
Division Branch: Cleanup Chatsworth
Assembly: 57
Senate: 32
Special Program: Not reported
Restricted Use: NO
Site Mgmt Req: NONE SPECIFIED
Funding: Not reported
Latitude: 33.95517
Longitude: -118.0665
APN: NONE SPECIFIED
Past Use: NONE SPECIFIED
Potential COC: NONE SPECIFIED
Confirmed COC: NONE SPECIFIED
Potential Description: NONE SPECIFIED
Alias Name: CAD008391427
Alias Type: EPA Identification Number
Alias Name: 71002227
Alias Type: Envirostor ID Number

Completed Info:
Completed Area Name: Not reported
Completed Sub Area Name: Not reported
Completed Document Type: Not reported
Completed Date: Not reported
Comments: Not reported

Future Area Name: Not reported
Future Sub Area Name: Not reported
Future Document Type: Not reported

ELECTRONIC CHROME & GRINDING CO., INC. (Continued) **1000181711**

Future Due Date: Not reported
Schedule Area Name: Not reported
Schedule Sub Area Name: Not reported
Schedule Document Type: Not reported
Schedule Due Date: Not reported
Schedule Revised Date: Not reported

HIST UST:
File Number: 00026436
URL: http://geotracker.waterboards.ca.gov/ustpdfs/pdf/00026436.pdf
Region: STATE
Facility ID: 00000029262
Facility Type: Other
Other Type: CHROME PLATING
Contact Name: MIKE REED
Telephone: 2139466671
Owner Name: ELECTRONIC CHROME CO., INC.
Owner Address: 9132 DICE RD.
Owner City,St,Zip: SANTA FE SPRINGS, CA 90670
Total Tanks: 0010

Tank Num: 001
Container Num: 1
Year Installed: 1968
Tank Capacity: 00000750
Tank Used for: PRODUCT
Type of Fuel: Not reported
Container Construction Thickness: 20
Leak Detection: Visual

Tank Num: 002
Container Num: 2
Year Installed: 1968
Tank Capacity: 00000850
Tank Used for: PRODUCT
Type of Fuel: Not reported
Container Construction Thickness: 20
Leak Detection: Visual

Tank Num: 003
Container Num: 3
Year Installed: 1968
Tank Capacity: 00000860
Tank Used for: PRODUCT
Type of Fuel: Not reported
Container Construction Thickness: 20
Leak Detection: Visual

Tank Num: 004
Container Num: 4
Year Installed: 1970
Tank Capacity: 00002095
Tank Used for: PRODUCT
Type of Fuel: Not reported
Container Construction Thickness: 20
Leak Detection: Visual

ELECTRONIC CHROME & GRINDING CO., INC. (Continued) **1000181711**

Tank Num:	005
Container Num:	5
Year Installed:	Not reported
Tank Capacity:	00001000
Tank Used for:	PRODUCT
Type of Fuel:	Not reported
Container Construction Thickness:	20
Leak Detection:	Visual

Tank Num:	006
Container Num:	6
Year Installed:	1970
Tank Capacity:	00001000
Tank Used for:	PRODUCT
Type of Fuel:	Not reported
Container Construction Thickness:	20
Leak Detection:	Visual

Tank Num:	007
Container Num:	7
Year Installed:	1971
Tank Capacity:	00001000
Tank Used for:	PRODUCT
Type of Fuel:	Not reported
Container Construction Thickness:	20
Leak Detection:	Visual

Tank Num:	008
Container Num:	8
Year Installed:	1971
Tank Capacity:	00001000
Tank Used for:	PRODUCT
Type of Fuel:	Not reported
Container Construction Thickness:	20
Leak Detection:	Visual

Tank Num:	009
Container Num:	9
Year Installed:	1982
Tank Capacity:	00000850
Tank Used for:	WASTE
Type of Fuel:	Not reported
Container Construction Thickness:	4
Leak Detection:	None

Tank Num:	010
Container Num:	10
Year Installed:	1967
Tank Capacity:	00000000
Tank Used for:	WASTE
Type of Fuel:	Not reported
Container Construction Thickness:	4
Leak Detection:	Visual

Click here for Geo Tracker PDF:

ELECTRONIC CHROME & GRINDING CO., INC. (Continued) **1000181711**

EMI:

Year:	1987
County Code:	19
Air Basin:	SC
Facility ID:	10005
Air District Name:	SC
SIC Code:	3471
Air District Name:	SOUTH COAST AQMD
Community Health Air Pollution Info System:	Not reported
Consolidated Emission Reporting Rule:	Not reported
Total Organic Hydrocarbon Gases Tons/Yr:	0
Reactive Organic Gases Tons/Yr:	0
Carbon Monoxide Emissions Tons/Yr:	0
NOX - Oxides of Nitrogen Tons/Yr:	0
SOX - Oxides of Sulphur Tons/Yr:	0
Particulate Matter Tons/Yr:	0
Part. Matter 10 Micrometers and Smllr Tons/Yr:	0

AL206 **DICE ROAD DISPOSAL SITE** **CA ENVIROSTOR** **S104156351**
WNW **9165 DICE ROAD** **CA SWF/LF** **N/A**
1/2-1 **SANTA FE SPRINGS, CA 90670** **CA WMUDS/SWAT**
0.561 mi.
2962 ft. **Site 2 of 2 in cluster AL**

Relative:
Higher

Actual:
161 ft.

ENVIROSTOR:

Facility ID:	19490148
Status:	No Further Action
Status Date:	04/01/1985
Site Code:	Not reported
Site Type:	Historical
Site Type Detailed:	* Historical
Acres:	0
NPL:	NO
Regulatory Agencies:	NONE SPECIFIED
Lead Agency:	NONE SPECIFIED
Program Manager:	Not reported
Supervisor:	* Harlan Jeche
Division Branch:	Cleanup Chatsworth
Assembly:	57
Senate:	32
Special Program:	* Site Char & Assess Grant (CERCLA 104)
Restricted Use:	NO
Site Mgmt Req:	NONE SPECIFIED
Funding:	Not reported
Latitude:	33.955
Longitude:	-118.0666
APN:	NONE SPECIFIED
Past Use:	AGRICULTURAL - ROW CROPS, LANDFILL - CONSTRUCTION
Potential COC:	TPH-MOTOR OIL
Confirmed COC:	3002502-NO
Potential Description:	SOIL
Alias Name:	STANDARD OIL
Alias Type:	Alternate Name
Alias Name:	CAD980884860
Alias Type:	EPA Identification Number
Alias Name:	19490148
Alias Type:	Envirostor ID Number

DICE ROAD DISPOSAL SITE (Continued) **S104156351**

Completed Info:

Completed Area Name:	PROJECT WIDE
Completed Sub Area Name:	Not reported
Completed Document Type:	* Discovery
Completed Date:	09/29/1980
Comments:	FACILITY IDENTIFIED FAC ID LACE LACE DUMP CLASS,OPER UNKNOWN

Completed Area Name:	PROJECT WIDE
Completed Sub Area Name:	Not reported
Completed Document Type:	Preliminary Assessment Report
Completed Date:	04/01/1985
Comments:	SINCE 1950'S SITE HAS BEEN LEASED TO FARMERS. IN 1983 LAND WAS SOLD.CURRENTLY FOR SALE. GROUND PHOTOS PHOTOS IN 1982 SHOW OLD CYLINDRICAL STORAGE TANK, PILES OF BROKEN CONCRETE. SUBMIT TO EPA PRELIM ASSESS DONE CERCLA 104

Future Area Name:	Not reported
Future Sub Area Name:	Not reported
Future Document Type:	Not reported
Future Due Date:	Not reported
Schedule Area Name:	Not reported
Schedule Sub Area Name:	Not reported
Schedule Document Type:	Not reported
Schedule Due Date:	Not reported
Schedule Revised Date:	Not reported

SWF/LF (SWIS):

Region:	STATE
Facility ID:	19-AI-5011
Lat/Long:	33.95492 / -118.06507
Owner Name:	E and L Properties
Owner Telephone:	Not reported
Owner Address:	Claus Etienberger
Owner Address2:	14000 South Van Ness Ave
Owner City,St,Zip:	Gardena, CA 90248
Operational Status:	Closed
Operator:	Not reported
Operator Phone:	Not reported
Operator Address:	Not reported
Operator Address2:	Not reported
Operator City,St,Zip:	Not reported
Permit Date:	Not reported
Permit Status:	Not reported
Permitted Acreage:	$25.00
Activity:	Solid Waste Disposal Site
Regulation Status:	Pre-regulations
Landuse Name:	Not reported
GIS Source:	Map
Category:	Disposal
Unit Number:	01
Inspection Frequency:	Annual
Accepted Waste:	Not reported
Closure Date:	Not reported
Closure Type:	Not reported
Disposal Acreage:	Not reported
SWIS Num:	19-AI-5011

DICE ROAD DISPOSAL SITE (Continued) **S104156351**

Waste Discharge Requirement Num: Not reported
Program Type: Not reported
Permitted Throughput with Units: Not reported
Actual Throughput with Units: Not reported
Permitted Capacity with Units: Not reported
Remaining Capacity: Not reported
Remaining Capacity with Units: Not reported
Lat/Long: 33.95492 / -118.06507

LOS ANGELES CO. LF:
Site ID: 1918
Alt. Address: 9155 Dice Road, Santa Fe Springs, CA 90670
Site Contact: Not reported
Site Contact Phone: Not reported
Site Email: Not reported
Site Website: Not reported
Site Type: Unknown
Site SWIS Number: 19-AI-5011
Beginning Operation Date: Not reported
Ending Operation Date: Not reported
Local Enforcement Agency: County Public Health
Maximun Depth Fill(Ft): Not reported
Permitted Capacity: Not reported
Present Use: Commercial; Manufacturing
Remaining Capacity(Million): Not reported
Status: Closed
Waste Accepted: Not reported
Hours of Operation: Not reported
Disposal Area (Acre): Not reported

Detail As Of 01/2014:
Operator Name: Unknown
Operator Address: Not reported
Operator City/State/Zip: Not reported
Operator Contact: Not reported
Operator Telephone: Not reported
Operator Email: Not reported
Owner Name: E & L Properties
Owner Address: 14000 South Van Ness Ave
Owner City/State/Zip: Gardena, CA 90248
Owner Contact: Claus Etienberger
Owner Telephone: Not reported
Owner Email: Not reported

WMUDS/SWAT:
Edit Date: Not reported
Complexity: Not reported
Primary Waste: Not reported
Primary Waste Type: Not reported
Secondary Waste: Not reported
Secondary Waste Type: Not reported
Base Meridian: Not reported
NPID: Not reported
Tonnage: 0
Regional Board ID: Not reported
Municipal Solid Waste: False
Superorder: False

DICE ROAD DISPOSAL SITE (Continued) **S104156351**

Open To Public:	False
Waste List:	False
Agency Type:	Not reported
Agency Name:	Not reported
Agency Department:	Not reported
Agency Address:	Not reported
Agency City,St,Zip:	Not reported
Agency Contact:	Not reported
Agency Telephone:	Not reported
Land Owner Name:	Not reported
Land Owner Address:	Not reported
Land Owner City,St,Zip:	CA
Land Owner Contact:	Not reported
Land Owner Phone:	Not reported
Region:	4
Facility Type:	Not reported
Facility Description:	Not reported
Facility Telephone:	Not reported
SWAT Facility Name:	Not reported
Primary SIC:	Not reported
Secondary SIC:	Not reported
Comments:	Not reported
Last Facility Editors:	Not reported
Waste Discharge System:	False
Solid Waste Assessment Test Program:	True
Toxic Pits Cleanup Act Program:	False
Resource Conservation Recovery Act:	False
Department of Defence:	False
Solid Waste Assessment Test Program:	Not reported
Threat to Water Quality:	Not reported
Sub Chapter 15:	False
Regional Board Project Officer:	LT
Number of WMUDS at Facility:	1
Section Range:	Not reported
RCRA Facility:	Not reported
Waste Discharge Requirements:	Not reported
Self-Monitoring Rept. Frequency:	Not reported
Waste Discharge System ID:	4 190281NUR
Solid Waste Information ID:	Not reported

AM207 **ANGELES CHEM CO INC** **RCRA-SQG** **1000204341**
NNW **8915 SORENSEN AVE** **CA RESPONSE** **CAD063837520**
1/2-1 **SANTA FE SPRINGS, CA 90670** **CA ENVIROSTOR**
0.570 mi. **CA LUST**
3007 ft. **Site 1 of 2 in cluster AM** **CA SWEEPS UST**
CA HIST UST
Relative: **CA FID UST**
Lower **CA Cortese**
Actual: **CA EMI**
149 ft. **CA ENF**

RCRA-SQG:

Date form received by agency:	09/01/1996
Facility name:	ANGELES CHEM CO INC
Facility address:	8915 SORENSEN AVE SANTA FE SPRINGS, CA 90670
EPA ID:	CAD063837520
Contact:	Not reported

ANGELES CHEM CO INC (Continued) **1000204341**

Contact address:	Not reported
	Not reported
Contact country:	US
Contact telephone:	Not reported
Contact email:	Not reported
EPA Region:	09
Land type:	Facility is not located on Indian land. Additional information is not known.
Classification:	Small Small Quantity Generator
Description:	Handler: generates more than 100 and less than 1000 kg of hazardous waste during any calendar month and accumulates less than 6000 kg of hazardous waste at any time; or generates 100 kg or less of hazardous waste during any calendar month, and accumulates more than 1000 kg of hazardous waste at any time

Owner/Operator Summary:

Owner/operator name:	NOT REQUIRED
Owner/operator address:	NOT REQUIRED
	NOT REQUIRED, ME 99999
Owner/operator country:	Not reported
Owner/operator telephone:	415-555-1212
Owner/operator email:	Not reported
Owner/operator fax:	Not reported
Owner/operator extension:	Not reported
Legal status:	Private
Owner/Operator Type:	Operator
Owner/Op start date:	Not reported
Owner/Op end date:	Not reported

Owner/operator name:	JOHN G LOCKE
Owner/operator address:	NOT REQUIRED
	NOT REQUIRED, ME 99999
Owner/operator country:	Not reported
Owner/operator telephone:	415-555-1212
Owner/operator email:	Not reported
Owner/operator fax:	Not reported
Owner/operator extension:	Not reported
Legal status:	Private
Owner/Operator Type:	Owner
Owner/Op start date:	Not reported
Owner/Op end date:	Not reported

Handler Activities Summary:

U.S. importer of hazardous waste:	No
Mixed waste (haz. and radioactive):	No
Recycler of hazardous waste:	No
Transporter of hazardous waste:	No
Treater, storer or disposer of HW:	No
Underground injection activity:	No
On-site burner exemption:	No
Furnace exemption:	No
Used oil fuel burner:	No
Used oil processor:	No
User oil refiner:	No
Used oil fuel marketer to burner:	No
Used oil Specification marketer:	No
Used oil transfer facility:	No

ANGELES CHEM CO INC (Continued) **1000204341**

Used oil transporter: No

Historical Generators:
Date form received by agency: 06/24/1981
Site name: ANGELES CHEM CO INC
Classification: Large Quantity Generator

Facility Has Received Notices of Violations:
Regulation violated: FR - 262.10-12.A
Area of violation: Generators - General
Date violation determined: 06/07/1994
Date achieved compliance: 06/07/1999
Violation lead agency: State
Enforcement action: Not reported
Enforcement action date: Not reported
Enf. disposition status: Not reported
Enf. disp. status date: Not reported
Enforcement lead agency: Not reported
Proposed penalty amount: Not reported
Final penalty amount: Not reported
Paid penalty amount: Not reported

Evaluation Action Summary:
Evaluation date: 06/07/1994
Evaluation: COMPLIANCE EVALUATION INSPECTION ON-SITE
Area of violation: Generators - General
Date achieved compliance: 06/07/1999
Evaluation lead agency: State Contractor/Grantee

RESPONSE:
Facility ID: 19290306
Site Type: State Response
Site Type Detail: State Response or NPL
Acres: 1.8
National Priorities List: NO
Cleanup Oversight Agencies: SMBRP
Lead Agency Description: DTSC - Site Cleanup Program
Project Manager: Don Indermill
Supervisor: Philip Chandler
Division Branch: Cleanup Chatsworth
Site Code: 301566
Site Mgmt. Req.: NONE SPECIFIED
Assembly: 57
Senate: 32
Special Program Status: Voluntary Cleanup Program
Status: Active
Status Date: 04/22/2010
Restricted Use: NO
Funding: Responsible Party
Latitude: 33.95882
Longitude: -118.0630
APN: 8168-012-011, 8168012011
Past Use: MANUFACTURING - CHEMICALS
Potential COC : * HALOGENATED SOLVENTS * HYDROCARBON SOLVENTS * OXYGENATED SOLVENTS * UNSPECIFIED SOLVENT MIXTURES Benzene Tetrachloroethylene (PCE TPH-diesel TPH-gas TPH-MOTOR OIL 1,1,1-Trichloroethane (TCA

ANGELES CHEM CO INC (Continued) **1000204341**

Confirmed COC:	Trichloroethylene (TCE Vinyl chloride Acetone Toluene Xylenes * UNSPECIFIED SOLVENT MIXTURES Benzene * HALOGENATED SOLVENTS * HYDROCARBON SOLVENTS * OXYGENATED SOLVENTS Tetrachloroethylene (PCE TPH-diesel TPH-gas 1,1,1-Trichloroethane (TCA Trichloroethylene (TCE Vinyl chloride Acetone Toluene TPH-MOTOR OIL Xylenes
Potential Description:	OTH, SOIL, SV, IA
Alias Name:	Fernal Properties, Inc.
Alias Type:	Alternate Name
Alias Name:	8168-012-011
Alias Type:	APN
Alias Name:	8168012011
Alias Type:	APN
Alias Name:	CAD063837520
Alias Type:	EPA Identification Number
Alias Name:	110000747354
Alias Type:	EPA (FRS #)
Alias Name:	Greve Financial
Alias Type:	Historical APN
Alias Name:	300301
Alias Type:	Site Code - Historical
Alias Name:	301521
Alias Type:	Site Code - Historical
Alias Name:	306001
Alias Type:	Site Code - Historical
Alias Name:	301521
Alias Type:	Project Code (Site Code)
Alias Name:	301566
Alias Type:	Project Code (Site Code)
Alias Name:	19290306
Alias Type:	Envirostor ID Number

Completed Info:

Completed Area Name:	PROJECT WIDE
Completed Sub Area Name:	Not reported
Completed Document Type:	Annual Oversight Cost Estimate
Completed Date:	09/24/2015
Comments:	Not reported
Completed Area Name:	PROJECT WIDE
Completed Sub Area Name:	Not reported
Completed Document Type:	Voluntary Cleanup Agreement
Completed Date:	12/10/2001
Comments:	Clean Loan Response Action Agreement signed.
Completed Area Name:	Soil
Completed Sub Area Name:	Not reported
Completed Document Type:	CEQA - Notice of Exemption
Completed Date:	07/29/1999
Comments:	Not reported
Completed Area Name:	Soil
Completed Sub Area Name:	Not reported
Completed Document Type:	CEQA - Initial Study/ Neg. Declaration
Completed Date:	06/18/1998
Comments:	Not reported
Completed Area Name:	PROJECT WIDE
Completed Sub Area Name:	Not reported

ANGELES CHEM CO INC (Continued) **1000204341**

Completed Document Type:	Imminent and/or Subst. Endangerment Determination
Completed Date:	02/10/1993
Comments:	DTSC issued an Imminent and Substantial Endangerment Order to Angeles Chemical Company to investigate and remediate site contamination. ACC has been divided into 3 Operabel Units (OU): OU1 - the Vadose Zone in the Northern portion of the site, including the railroad spur; OU2 - the Vadose Zone in the southern portion of the site where the underground tanks are located; and OU3 - the groundwater beneath the site.
Completed Area Name:	PROJECT WIDE
Completed Sub Area Name:	Not reported
Completed Document Type:	* Discovery
Completed Date:	02/12/1981
Comments:	Facility identified via drive-by. Paved site, drums stored on asphalt. Appears to be bulk transfer. No visible problems.
Completed Area Name:	PROJECT WIDE
Completed Sub Area Name:	Not reported
Completed Document Type:	Correspondence
Completed Date:	03/08/2016
Comments:	Not reported
Completed Area Name:	PROJECT WIDE
Completed Sub Area Name:	Not reported
Completed Document Type:	Unilateral Order (I/SE, RAO, CAO, EPA AO)
Completed Date:	03/07/2016
Comments:	The unilateral order was issued to Fernal and Angeles
Completed Area Name:	PROJECT WIDE
Completed Sub Area Name:	Not reported
Completed Document Type:	Correspondence
Completed Date:	05/17/2017
Comments:	directive issued 5/17/2017
Completed Area Name:	PROJECT WIDE
Completed Sub Area Name:	Not reported
Completed Document Type:	Correspondence
Completed Date:	05/23/2012
Comments:	Letter sent to the former Greve Financial Services board member Joe Kennedy. Joe Kennedy is now president of Fernal Properties. Fernal Properties aquired the Former Angeles Chemical Company facility by default since the Greve Financial Services bankruptcy was filed.
Completed Area Name:	PROJECT WIDE
Completed Sub Area Name:	Not reported
Completed Document Type:	Correspondence
Completed Date:	05/17/2012
Comments:	Letter sent to the VCA RP Greve Financial Services.
Completed Area Name:	PROJECT WIDE
Completed Sub Area Name:	Not reported
Completed Document Type:	Letter - Notice
Completed Date:	10/19/2016
Comments:	Not reported
Completed Area Name:	PROJECT WIDE

ANGELES CHEM CO INC (Continued) **1000204341**

Completed Sub Area Name: Not reported
Completed Document Type: Litigation Support
Completed Date: 04/14/2017
Comments: the invoice breakdown has been completed

Completed Area Name: PROJECT WIDE
Completed Sub Area Name: Not reported
Completed Document Type: Litigation Support
Completed Date: 04/07/2017
Comments: Not reported

Completed Area Name: PROJECT WIDE
Completed Sub Area Name: Not reported
Completed Document Type: Ability To Pay
Completed Date: 05/31/2017
Comments: Financial information request letter issued 31 May 2017

Completed Area Name: PROJECT WIDE
Completed Sub Area Name: Not reported
Completed Document Type: Correspondence
Completed Date: 08/28/2007
Comments: Not reported

Completed Area Name: Groundwater
Completed Sub Area Name: Not reported
Completed Document Type: Remedial Investigation Report
Completed Date: 06/25/2007
Comments: The RI concluded the Site poses significant risk from onsite VOC contamination below ground surface and further action is needed. Soil, Soil vapor and groundwater treatment programs need to address vadose zone and groundwater contamtination at the site. Additionally data gaps exist, therefore an off-property investigation is proposed.

Completed Area Name: Soil
Completed Sub Area Name: Not reported
Completed Document Type: Remedial Investigation / Feasibility Study
Completed Date: 11/13/1998
Comments: Not reported

Completed Area Name: PROJECT WIDE
Completed Sub Area Name: Not reported
Completed Document Type: Voluntary Cleanup Agreement
Completed Date: 08/20/2012
Comments: Not reported

Completed Area Name: Soil
Completed Sub Area Name: Not reported
Completed Document Type: Removal Action Completion Report
Completed Date: 06/03/1999
Comments: On June 3, 1999, ten underground storage tanks were removed from OU2. Slight corrosion on each tank was observed. These tanks had previously contained straight line hydrocarbon chemicals or were used for blending.

Completed Area Name: Soil
Completed Sub Area Name: Not reported
Completed Document Type: Removal Action Workplan

ANGELES CHEM CO INC (Continued) **1000204341**

Completed Date: 07/29/1999
Comments: NOE Completion for OU2 RAW. Chosen removal action will employ installation of an in-situ vapor extraction system (VES) utilizing a catalytic oxidation unit; balancing and monitoring of the VES with data analysis; disposal of treated material; verification sampling; periodic status reports; and final closure report.

Completed Area Name: Soil
Completed Sub Area Name: Not reported
Completed Document Type: Removal Action Workplan
Completed Date: 06/18/1998
Comments: CEQA completion for OU1 RAW Negative Declaration approval. Removal Action Workplan for OU1. Soil vapor extraction (SVE) installation and operation planned for the northern portion of the site.

Completed Area Name: Soil
Completed Sub Area Name: Not reported
Completed Document Type: Remedial Investigation / Feasibility Study
Completed Date: 05/07/1997
Comments: Completion of Remedial Investigation/Feasibility study for Angeles Chemical Company, North Operable Unit. RI/FS addresses subsurface soil on the Northern portion of the site. The RI defined the extent of subsurface gas contamination. FS analyzed alternatives for remediation and concluded that SVE is the preferred alternative. A Removal Action Workplan that details the SVE System Design and Construction will be submitted to DTSC.

Completed Area Name: Groundwater
Completed Sub Area Name: Not reported
Completed Document Type: Long Term Monitoring Report
Completed Date: 12/23/2008
Comments: Not reported

Completed Area Name: PROJECT WIDE
Completed Sub Area Name: Not reported
Completed Document Type: Information Request Letter
Completed Date: 08/23/2007
Comments: Not reported

Completed Area Name: PROJECT WIDE
Completed Sub Area Name: Not reported
Completed Document Type: Risk Assessment Report
Completed Date: 12/23/2008
Comments: THE HHRA was included in the 9/18/08 RI Report which DTSC conditionally Approved.

Completed Area Name: PROJECT WIDE
Completed Sub Area Name: Not reported
Completed Document Type: Remedial Investigation Report
Completed Date: 12/18/2008
Comments: Not reported

Completed Area Name: PROJECT WIDE
Completed Sub Area Name: Not reported
Completed Document Type: Other Report
Completed Date: 12/24/2008
Comments: DTSC had no comments.

ANGELES CHEM CO INC (Continued) **1000204341**

Completed Area Name: PROJECT WIDE
Completed Sub Area Name: Not reported
Completed Document Type: Other Report
Completed Date: 04/16/2009
Comments: DTSC reviewed monitoring report.

Completed Area Name: PROJECT WIDE
Completed Sub Area Name: Not reported
Completed Document Type: Other Report
Completed Date: 07/08/2009
Comments: DTSC reviewed monitoring report.

Completed Area Name: PROJECT WIDE
Completed Sub Area Name: Not reported
Completed Document Type: Other Report
Completed Date: 10/07/2009
Comments: DTSC accepted report.

Completed Area Name: PROJECT WIDE
Completed Sub Area Name: Not reported
Completed Document Type: Other Report
Completed Date: 01/27/2010
Comments: DTSC accepted QM/SVE Report.

Completed Area Name: PROJECT WIDE
Completed Sub Area Name: Not reported
Completed Document Type: Other Report
Completed Date: 01/27/2010
Comments: DTSC Accepted QM/SVE Report

Completed Area Name: PROJECT WIDE
Completed Sub Area Name: Not reported
Completed Document Type: Monitoring Report
Completed Date: 05/05/2010
Comments: DTSC Accepted QM/SVE Report

Completed Area Name: PROJECT WIDE
Completed Sub Area Name: Not reported
Completed Document Type: Monitoring Plan
Completed Date: 03/23/2011
Comments: DTSC approve of the 2nd Quarter Groundwater Monitoring Report

Completed Area Name: PROJECT WIDE
Completed Sub Area Name: Not reported
Completed Document Type: Other Report
Completed Date: 05/09/2011
Comments: DTSC reviewed the report and does not have comments.

Completed Area Name: PROJECT WIDE
Completed Sub Area Name: Not reported
Completed Document Type: Other Report
Completed Date: 05/09/2011
Comments: Review completed

Completed Area Name: PROJECT WIDE
Completed Sub Area Name: Not reported
Completed Document Type: Monitoring Report

ANGELES CHEM CO INC (Continued) **1000204341**

Completed Date:	07/06/2011
Comments:	Review completed.
Completed Area Name:	PROJECT WIDE
Completed Sub Area Name:	Not reported
Completed Document Type:	Technical Report
Completed Date:	09/19/2012
Comments:	The August 3, 2011 Geology and Cover Letter comments regarding the SVE History and Status Report were never answered by Greve Financial Services (Greve). Greve defaulted on a loan from Fernal Properties (Fernal) during January 2011 and Fernal took over the property by default. DTSC's VCA with Greve was terminated. Fernal proceeded with an investigation on the effectiveness of the soil vapor extraction system and the amount of soil and soil vapor contamination. The comments presented in the August 3, 2011 Comments and Letter will be addressed by DTSC following review of the field investigation reporting.
Completed Area Name:	Groundwater
Completed Sub Area Name:	Not reported
Completed Document Type:	Monitoring Report
Completed Date:	09/11/2012
Comments:	Geologist comments addressed in the following groundwater monitoring reports.
Completed Area Name:	PROJECT WIDE
Completed Sub Area Name:	Not reported
Completed Document Type:	Monitoring Report
Completed Date:	10/31/2012
Comments:	2011 3rd Quarter Groundwater Monitoring Report
Completed Area Name:	PROJECT WIDE
Completed Sub Area Name:	Not reported
Completed Document Type:	Monitoring Report
Completed Date:	01/18/2013
Comments:	DTSC Comments to be addressed in future GW Monitoring Reports.
Completed Area Name:	PROJECT WIDE
Completed Sub Area Name:	Not reported
Completed Document Type:	Monitoring Report
Completed Date:	01/18/2013
Comments:	DTSC Comments to be addressed in future GW Monitoring Reports.
Completed Area Name:	PROJECT WIDE
Completed Sub Area Name:	Not reported
Completed Document Type:	Site Characterization Report
Completed Date:	09/23/2013
Comments:	Not reported
Completed Area Name:	PROJECT WIDE
Completed Sub Area Name:	Not reported
Completed Document Type:	Monitoring Report
Completed Date:	01/18/2013
Comments:	DTSC Comments to be addressed in future GW Monitoring Reports.
Completed Area Name:	PROJECT WIDE
Completed Sub Area Name:	Not reported

ANGELES CHEM CO INC (Continued) **1000204341**

Completed Document Type: Monitoring Report
Completed Date: 06/03/2013
Comments: Report received and is acceptable.

Completed Area Name: PROJECT WIDE
Completed Sub Area Name: Not reported
Completed Document Type: Correspondence
Completed Date: 08/27/2012
Comments: Not reported

Completed Area Name: PROJECT WIDE
Completed Sub Area Name: Not reported
Completed Document Type: Monitoring Report
Completed Date: 06/03/2013
Comments: Report received and is acceptable.

Completed Area Name: PROJECT WIDE
Completed Sub Area Name: Not reported
Completed Document Type: Monitoring Report
Completed Date: 06/03/2013
Comments: Report received and is acceptable.

Completed Area Name: PROJECT WIDE
Completed Sub Area Name: Not reported
Completed Document Type: Monitoring Report
Completed Date: 10/16/2013
Comments: 2nd Quarter 2013 GW Monitoring Report

Completed Area Name: PROJECT WIDE
Completed Sub Area Name: Not reported
Completed Document Type: Site Characterization Workplan
Completed Date: 07/26/2013
Comments: Not reported

Completed Area Name: PROJECT WIDE
Completed Sub Area Name: Not reported
Completed Document Type: Fieldwork
Completed Date: 08/21/2013
Comments: Field work completed August 20, 2013.

Completed Area Name: PROJECT WIDE
Completed Sub Area Name: Not reported
Completed Document Type: Monitoring Report
Completed Date: 02/27/2014
Comments: Not reported

Completed Area Name: PROJECT WIDE
Completed Sub Area Name: Not reported
Completed Document Type: Monitoring Report
Completed Date: 12/29/2014
Comments: Not reported

Completed Area Name: PROJECT WIDE
Completed Sub Area Name: Not reported
Completed Document Type: Monitoring Report
Completed Date: 08/24/2016
Comments: Despite problems noted by GSU not being corrected, document accepted

ANGELES CHEM CO INC (Continued) **1000204341**

to file for informational purposes

Completed Area Name: PROJECT WIDE
Completed Sub Area Name: Not reported
Completed Document Type: Monitoring Report
Completed Date: 08/24/2016
Comments: The 2nd Qtr 2014 GWMR is accepted into the database to allow access to the data even though problems with the report noted by DTSC have not been addressed after two revisions.

Completed Area Name: PROJECT WIDE
Completed Sub Area Name: Not reported
Completed Document Type: Site Characterization Report
Completed Date: 11/15/2014
Comments: RP requested an investigation to determine the source of the hits of 1,4-dioxane around north-central portion of the property, even though the FS was nearly complete. The RP believes the source is offsite. The RP decided, with DTSC's approval, to halt the additional investigation and move on with the RAP. DTSC agreed with their request and to move on with cleanup of the deep vadose zone soils. DTSC believes the source of the 1,4-doixane is on the property.

Completed Area Name: PROJECT WIDE
Completed Sub Area Name: Not reported
Completed Document Type: Monitoring Report
Completed Date: 09/02/2016
Comments: The 3rd Quarter 2014 Groundwater Monitoring Data Report is accepted into the file record to allow access to the data even though not all the concerns in November 5, 2015 letter have been addressed.

Completed Area Name: PROJECT WIDE
Completed Sub Area Name: Not reported
Completed Document Type: Site Characterization Report
Completed Date: 08/07/2014
Comments: RP decided, with DTSC's approval, to abandon the project and complete the FS/RAP.

Completed Area Name: PROJECT WIDE
Completed Sub Area Name: Not reported
Completed Document Type: Monitoring Report
Completed Date: 09/02/2016
Comments: The 4th Quarter 2014 Groundwater Monitoring Data Report is accepted into the file record.

Completed Area Name: PROJECT WIDE
Completed Sub Area Name: Not reported
Completed Document Type: Monitoring Report
Completed Date: 09/06/2016
Comments: GW monitoring report accepted

Completed Area Name: PROJECT WIDE
Completed Sub Area Name: Not reported
Completed Document Type: Monitoring Report
Completed Date: 09/06/2016
Comments: approval letter

Completed Area Name: PROJECT WIDE

ANGELES CHEM CO INC (Continued) **1000204341**

Completed Sub Area Name: Not reported
Completed Document Type: Monitoring Report
Completed Date: 09/06/2016
Comments: 1st Qtr 2015 Groundwater Monitoring Report is accepted

Completed Area Name: PROJECT WIDE
Completed Sub Area Name: Not reported
Completed Document Type: Monitoring Report
Completed Date: 10/27/2016
Comments: The report is accepted so that the data can be used for comparison

Completed Area Name: PROJECT WIDE
Completed Sub Area Name: Not reported
Completed Document Type: Fact Sheets
Completed Date: 10/23/2015
Comments: Not reported

Completed Area Name: PROJECT WIDE
Completed Sub Area Name: Not reported
Completed Document Type: Site Characterization Workplan
Completed Date: 06/14/2016
Comments: Not reported

Completed Area Name: PROJECT WIDE
Completed Sub Area Name: Not reported
Completed Document Type: Site Characterization Workplan
Completed Date: 06/16/2016
Comments: Not reported

Completed Area Name: PROJECT WIDE
Completed Sub Area Name: Not reported
Completed Document Type: Site Characterization Workplan
Completed Date: 11/22/2016
Comments: Not reported

Completed Area Name: PROJECT WIDE
Completed Sub Area Name: Not reported
Completed Document Type: Information Request Letter
Completed Date: 05/31/2017
Comments: Not reported

Completed Area Name: PROJECT WIDE
Completed Sub Area Name: Not reported
Completed Document Type: Annual Oversight Cost Estimate
Completed Date: 02/12/2014
Comments: Activity complete

Completed Area Name: PROJECT WIDE
Completed Sub Area Name: Not reported
Completed Document Type: Consent Order
Completed Date: 01/20/2010
Comments: Consent Order was executed. Settlement of Angeles Chemical Past Costs.
Not reported

Completed Area Name: PROJECT WIDE
Completed Sub Area Name: Not reported
Completed Document Type: Annual Oversight Cost Estimate

ANGELES CHEM CO INC (Continued) **1000204341**

Completed Date: 09/29/2014
Comments: Not reported

Completed Area Name: PROJECT WIDE
Completed Sub Area Name: Not reported
Completed Document Type: Imminent and/or Substantial Endangerment Order
Completed Date: 03/07/2016
Comments: Not reported

Completed Area Name: PROJECT WIDE
Completed Sub Area Name: Not reported
Completed Document Type: Voluntary Cleanup Agreement
Completed Date: 08/06/2010
Comments: Final VCA signed on August 6, 2010.

Completed Area Name: PROJECT WIDE
Completed Sub Area Name: Not reported
Completed Document Type: Triage Meeting
Completed Date: 09/10/2015
Comments: Not reported

Future Area Name: PROJECT WIDE
Future Sub Area Name: Not reported
Future Document Type: Certification
Future Due Date: 2020
Future Area Name: PROJECT WIDE
Future Sub Area Name: Not reported
Future Document Type: Land Use Restriction
Future Due Date: 2019
Future Area Name: PROJECT WIDE
Future Sub Area Name: Not reported
Future Document Type: Public Notice
Future Due Date: 2019
Future Area Name: PROJECT WIDE
Future Sub Area Name: Not reported
Future Document Type: Design/Implementation Workplan
Future Due Date: 2018
Future Area Name: PROJECT WIDE
Future Sub Area Name: Not reported
Future Document Type: Operations and Maintenance Plan
Future Due Date: 2019
Future Area Name: PROJECT WIDE
Future Sub Area Name: Not reported
Future Document Type: Removal Action Completion Report
Future Due Date: 2019
Future Area Name: PROJECT WIDE
Future Sub Area Name: Not reported
Future Document Type: Community Profile
Future Due Date: 2019
Future Area Name: PROJECT WIDE
Future Sub Area Name: Not reported
Future Document Type: Feasibility Study Report
Future Due Date: 2018
Schedule Area Name: PROJECT WIDE
Schedule Sub Area Name: Not reported
Schedule Document Type: Site Characterization Report
Schedule Due Date: 03/01/2018

ANGELES CHEM CO INC (Continued) **1000204341**

Schedule Revised Date: Not reported
Schedule Area Name: PROJECT WIDE
Schedule Sub Area Name: Not reported
Schedule Document Type: CEQA - Initial Study/ Neg. Declaration
Schedule Due Date: 04/30/2018
Schedule Revised Date: 03/25/2019

ENVIROSTOR:
Facility ID: 19290306
Status: Active
Status Date: 04/22/2010
Site Code: 301566
Site Type: State Response
Site Type Detailed: State Response or NPL
Acres: 1.8
NPL: NO
Regulatory Agencies: SMBRP
Lead Agency: SMBRP
Program Manager: Don Indermill
Supervisor: Philip Chandler
Division Branch: Cleanup Chatsworth
Assembly: 57
Senate: 32
Special Program: Voluntary Cleanup Program
Restricted Use: NO
Site Mgmt Req: NONE SPECIFIED
Funding: Responsible Party
Latitude: 33.95882
Longitude: -118.0630
APN: 8168-012-011, 8168012011
Past Use: MANUFACTURING - CHEMICALS
Potential COC: * HALOGENATED SOLVENTS * HYDROCARBON SOLVENTS * OXYGENATED SOLVENTS * UNSPECIFIED SOLVENT MIXTURES Benzene Tetrachloroethylene (PCE TPH-diesel TPH-gas TPH-MOTOR OIL 1,1,1-Trichloroethane (TCA Trichloroethylene (TCE Vinyl chloride Acetone Toluene Xylenes
Confirmed COC: * UNSPECIFIED SOLVENT MIXTURES Benzene * HALOGENATED SOLVENTS * HYDROCARBON SOLVENTS * OXYGENATED SOLVENTS Tetrachloroethylene (PCE TPH-diesel TPH-gas 1,1,1-Trichloroethane (TCA Trichloroethylene (TCE Vinyl chloride Acetone Toluene TPH-MOTOR OIL Xylenes
Potential Description: OTH, SOIL, SV, IA
Alias Name: Fernal Properties, Inc.
Alias Type: Alternate Name
Alias Name: 8168-012-011
Alias Type: APN
Alias Name: 8168012011
Alias Type: APN
Alias Name: CAD063837520
Alias Type: EPA Identification Number
Alias Name: 110000747354
Alias Type: EPA (FRS #)
Alias Name: Greve Financial
Alias Type: Historical APN
Alias Name: 300301
Alias Type: Site Code - Historical
Alias Name: 301521
Alias Type: Site Code - Historical
Alias Name: 306001

ANGELES CHEM CO INC (Continued) **1000204341**

Alias Type: Site Code - Historical
Alias Name: 301521
Alias Type: Project Code (Site Code)
Alias Name: 301566
Alias Type: Project Code (Site Code)
Alias Name: 19290306
Alias Type: Envirostor ID Number

Completed Info:

Completed Area Name: PROJECT WIDE
Completed Sub Area Name: Not reported
Completed Document Type: Annual Oversight Cost Estimate
Completed Date: 09/24/2015
Comments: Not reported

Completed Area Name: PROJECT WIDE
Completed Sub Area Name: Not reported
Completed Document Type: Voluntary Cleanup Agreement
Completed Date: 12/10/2001
Comments: Clean Loan Response Action Agreement signed.

Completed Area Name: Soil
Completed Sub Area Name: Not reported
Completed Document Type: CEQA - Notice of Exemption
Completed Date: 07/29/1999
Comments: Not reported

Completed Area Name: Soil
Completed Sub Area Name: Not reported
Completed Document Type: CEQA - Initial Study/ Neg. Declaration
Completed Date: 06/18/1998
Comments: Not reported

Completed Area Name: PROJECT WIDE
Completed Sub Area Name: Not reported
Completed Document Type: Imminent and/or Subst. Endangerment Determination
Completed Date: 02/10/1993
Comments: DTSC issued an Imminent and Substantial Endangerment Order to Angeles Chemical Company to investigate and remediate site contamination. ACC has been divided into 3 Operabel Units (OU): OU1 - the Vadose Zone in the Northern portion of the site, including the railroad spur; OU2 - the Vadose Zone in the southern portion of the site where the underground tanks are located; and OU3 - the groundwater beneath the site.

Completed Area Name: PROJECT WIDE
Completed Sub Area Name: Not reported
Completed Document Type: * Discovery
Completed Date: 02/12/1981
Comments: Facility identified via drive-by. Paved site, drums stored on asphalt. Appears to be bulk transfer. No visible problems.

Completed Area Name: PROJECT WIDE
Completed Sub Area Name: Not reported
Completed Document Type: Correspondence
Completed Date: 03/08/2016
Comments: Not reported

ANGELES CHEM CO INC (Continued) **1000204341**

Completed Area Name: PROJECT WIDE
Completed Sub Area Name: Not reported
Completed Document Type: Unilateral Order (I/SE, RAO, CAO, EPA AO)
Completed Date: 03/07/2016
Comments: The unilateral order was issued to Fernal and Angeles

Completed Area Name: PROJECT WIDE
Completed Sub Area Name: Not reported
Completed Document Type: Correspondence
Completed Date: 05/17/2017
Comments: directive issued 5/17/2017

Completed Area Name: PROJECT WIDE
Completed Sub Area Name: Not reported
Completed Document Type: Correspondence
Completed Date: 05/23/2012
Comments: Letter sent to the former Greve Financial Services board member Joe Kennedy. Joe Kennedy is now president of Fernal Properties. Fernal Properties aquired the Former Angeles Chemical Company facility by default since the Greve Financial Services bankruptcy was filed.

Completed Area Name: PROJECT WIDE
Completed Sub Area Name: Not reported
Completed Document Type: Correspondence
Completed Date: 05/17/2012
Comments: Letter sent to the VCA RP Greve Financial Services.

Completed Area Name: PROJECT WIDE
Completed Sub Area Name: Not reported
Completed Document Type: Letter - Notice
Completed Date: 10/19/2016
Comments: Not reported

Completed Area Name: PROJECT WIDE
Completed Sub Area Name: Not reported
Completed Document Type: Litigation Support
Completed Date: 04/14/2017
Comments: the invoice breakdown has been completed

Completed Area Name: PROJECT WIDE
Completed Sub Area Name: Not reported
Completed Document Type: Litigation Support
Completed Date: 04/07/2017
Comments: Not reported

Completed Area Name: PROJECT WIDE
Completed Sub Area Name: Not reported
Completed Document Type: Ability To Pay
Completed Date: 05/31/2017
Comments: Financial information request letter issued 31 May 2017

Completed Area Name: PROJECT WIDE
Completed Sub Area Name: Not reported
Completed Document Type: Correspondence
Completed Date: 08/28/2007
Comments: Not reported

ANGELES CHEM CO INC (Continued) **1000204341**

Completed Area Name:	Groundwater
Completed Sub Area Name:	Not reported
Completed Document Type:	Remedial Investigation Report
Completed Date:	06/25/2007
Comments:	The RI concluded the Site poses significant risk from onsite VOC contamination below ground surface and further action is needed. Soil, Soil vapor and groundwater treatment programs need to address vadose zone and groundwater contamtination at the site. Additionally data gaps exist, therefore an off-property investigation is proposed.

Completed Area Name:	Soil
Completed Sub Area Name:	Not reported
Completed Document Type:	Remedial Investigation / Feasibility Study
Completed Date:	11/13/1998
Comments:	Not reported

Completed Area Name:	PROJECT WIDE
Completed Sub Area Name:	Not reported
Completed Document Type:	Voluntary Cleanup Agreement
Completed Date:	08/20/2012
Comments:	Not reported

Completed Area Name:	Soil
Completed Sub Area Name:	Not reported
Completed Document Type:	Removal Action Completion Report
Completed Date:	06/03/1999
Comments:	On June 3, 1999, ten underground storage tanks were removed from OU2. Slight corrosion on each tank was observed. These tanks had previously contained straight line hydrocarbon chemicals or were used for blending.

Completed Area Name:	Soil
Completed Sub Area Name:	Not reported
Completed Document Type:	Removal Action Workplan
Completed Date:	07/29/1999
Comments:	NOE Completion for OU2 RAW. Chosen removal action will employ installation of an in-situ vapor extraction system (VES) utilizing a catalytic oxidation unit; balancing and monitoring of the VES with data analysis; disposal of treated material; verification sampling; periodic status reports; and final closure report.

Completed Area Name:	Soil
Completed Sub Area Name:	Not reported
Completed Document Type:	Removal Action Workplan
Completed Date:	06/18/1998
Comments:	CEQA completion for OU1 RAW Negative Declaration approval. Removal Action Workplan for OU1. Soil vapor extraction (SVE) installation and operation planned for the northern portion of the site.

Completed Area Name:	Soil
Completed Sub Area Name:	Not reported
Completed Document Type:	Remedial Investigation / Feasibility Study
Completed Date:	05/07/1997
Comments:	Completion of Remedial Investigation/Feasibility study for Angeles Chemical Company, North Operable Unit. RI/FS addresses subsurface soil on the Northern portion of the site. The RI defined the extent of subsurface gas contamination. FS analyzed alternatives for

ANGELES CHEM CO INC (Continued) **1000204341**

remediation and concluded that SVE is the preferred alternative. A Removal Action Workplan that details the SVE System Design and Construction will be submitted to DTSC.

Completed Area Name: Groundwater
Completed Sub Area Name: Not reported
Completed Document Type: Long Term Monitoring Report
Completed Date: 12/23/2008
Comments: Not reported

Completed Area Name: PROJECT WIDE
Completed Sub Area Name: Not reported
Completed Document Type: Information Request Letter
Completed Date: 08/23/2007
Comments: Not reported

Completed Area Name: PROJECT WIDE
Completed Sub Area Name: Not reported
Completed Document Type: Risk Assessment Report
Completed Date: 12/23/2008
Comments: THE HHRA was included in the 9/18/08 RI Report which DTSC conditionally Approved.

Completed Area Name: PROJECT WIDE
Completed Sub Area Name: Not reported
Completed Document Type: Remedial Investigation Report
Completed Date: 12/18/2008
Comments: Not reported

Completed Area Name: PROJECT WIDE
Completed Sub Area Name: Not reported
Completed Document Type: Other Report
Completed Date: 12/24/2008
Comments: DTSC had no comments.

Completed Area Name: PROJECT WIDE
Completed Sub Area Name: Not reported
Completed Document Type: Other Report
Completed Date: 04/16/2009
Comments: DTSC reviewed monitoring report.

Completed Area Name: PROJECT WIDE
Completed Sub Area Name: Not reported
Completed Document Type: Other Report
Completed Date: 07/08/2009
Comments: DTSC reviewed monitoring report.

Completed Area Name: PROJECT WIDE
Completed Sub Area Name: Not reported
Completed Document Type: Other Report
Completed Date: 10/07/2009
Comments: DTSC accepted report.

Completed Area Name: PROJECT WIDE
Completed Sub Area Name: Not reported
Completed Document Type: Other Report
Completed Date: 01/27/2010

ANGELES CHEM CO INC (Continued) **1000204341**

Comments:	DTSC accepted QM/SVE Report.
Completed Area Name:	PROJECT WIDE
Completed Sub Area Name:	Not reported
Completed Document Type:	Other Report
Completed Date:	01/27/2010
Comments:	DTSC Accepted QM/SVE Report
Completed Area Name:	PROJECT WIDE
Completed Sub Area Name:	Not reported
Completed Document Type:	Monitoring Report
Completed Date:	05/05/2010
Comments:	DTSC Accepted QM/SVE Report
Completed Area Name:	PROJECT WIDE
Completed Sub Area Name:	Not reported
Completed Document Type:	Monitoring Plan
Completed Date:	03/23/2011
Comments:	DTSC approve of the 2nd Quarter Groundwater Monitoring Report
Completed Area Name:	PROJECT WIDE
Completed Sub Area Name:	Not reported
Completed Document Type:	Other Report
Completed Date:	05/09/2011
Comments:	DTSC reviewed the report and does not have comments.
Completed Area Name:	PROJECT WIDE
Completed Sub Area Name:	Not reported
Completed Document Type:	Other Report
Completed Date:	05/09/2011
Comments:	Review completed
Completed Area Name:	PROJECT WIDE
Completed Sub Area Name:	Not reported
Completed Document Type:	Monitoring Report
Completed Date:	07/06/2011
Comments:	Review completed.
Completed Area Name:	PROJECT WIDE
Completed Sub Area Name:	Not reported
Completed Document Type:	Technical Report
Completed Date:	09/19/2012
Comments:	The August 3, 2011 Geology and Cover Letter comments regarding the SVE History and Status Report were never answered by Greve Financial Services (Greve). Greve defaulted on a loan from Fernal Properties (Fernal) during January 2011 and Fernal took over the property by default. DTSC's VCA with Greve was terminated. Fernal proceeded with an investigation on the effectiveness of the soil vapor extraction system and the amount of soil and soil vapor contamination. The comments presented in the August 3, 2011 Comments and Letter will be addressed by DTSC following review of the field investigation reporting.
Completed Area Name:	Groundwater
Completed Sub Area Name:	Not reported
Completed Document Type:	Monitoring Report
Completed Date:	09/11/2012

ANGELES CHEM CO INC (Continued) **1000204341**

Comments:	Geologist comments addressed in the following groundwater monitoring reports.
Completed Area Name:	PROJECT WIDE
Completed Sub Area Name:	Not reported
Completed Document Type:	Monitoring Report
Completed Date:	10/31/2012
Comments:	2011 3rd Quarter Groundwater Monitoring Report
Completed Area Name:	PROJECT WIDE
Completed Sub Area Name:	Not reported
Completed Document Type:	Monitoring Report
Completed Date:	01/18/2013
Comments:	DTSC Comments to be addressed in future GW Monitoring Reports.
Completed Area Name:	PROJECT WIDE
Completed Sub Area Name:	Not reported
Completed Document Type:	Monitoring Report
Completed Date:	01/18/2013
Comments:	DTSC Comments to be addressed in future GW Monitoring Reports.
Completed Area Name:	PROJECT WIDE
Completed Sub Area Name:	Not reported
Completed Document Type:	Site Characterization Report
Completed Date:	09/23/2013
Comments:	Not reported
Completed Area Name:	PROJECT WIDE
Completed Sub Area Name:	Not reported
Completed Document Type:	Monitoring Report
Completed Date:	01/18/2013
Comments:	DTSC Comments to be addressed in future GW Monitoring Reports.
Completed Area Name:	PROJECT WIDE
Completed Sub Area Name:	Not reported
Completed Document Type:	Monitoring Report
Completed Date:	06/03/2013
Comments:	Report received and is acceptable.
Completed Area Name:	PROJECT WIDE
Completed Sub Area Name:	Not reported
Completed Document Type:	Correspondence
Completed Date:	08/27/2012
Comments:	Not reported
Completed Area Name:	PROJECT WIDE
Completed Sub Area Name:	Not reported
Completed Document Type:	Monitoring Report
Completed Date:	06/03/2013
Comments:	Report received and is acceptable.
Completed Area Name:	PROJECT WIDE
Completed Sub Area Name:	Not reported
Completed Document Type:	Monitoring Report
Completed Date:	06/03/2013
Comments:	Report received and is acceptable.

ANGELES CHEM CO INC (Continued) **1000204341**

Completed Area Name: PROJECT WIDE
Completed Sub Area Name: Not reported
Completed Document Type: Monitoring Report
Completed Date: 10/16/2013
Comments: 2nd Quarter 2013 GW Monitoring Report

Completed Area Name: PROJECT WIDE
Completed Sub Area Name: Not reported
Completed Document Type: Site Characterization Workplan
Completed Date: 07/26/2013
Comments: Not reported

Completed Area Name: PROJECT WIDE
Completed Sub Area Name: Not reported
Completed Document Type: Fieldwork
Completed Date: 08/21/2013
Comments: Field work completed August 20, 2013.

Completed Area Name: PROJECT WIDE
Completed Sub Area Name: Not reported
Completed Document Type: Monitoring Report
Completed Date: 02/27/2014
Comments: Not reported

Completed Area Name: PROJECT WIDE
Completed Sub Area Name: Not reported
Completed Document Type: Monitoring Report
Completed Date: 12/29/2014
Comments: Not reported

Completed Area Name: PROJECT WIDE
Completed Sub Area Name: Not reported
Completed Document Type: Monitoring Report
Completed Date: 08/24/2016
Comments: Despite problems noted by GSU not being corrected, document accepted to file for informational purposes

Completed Area Name: PROJECT WIDE
Completed Sub Area Name: Not reported
Completed Document Type: Monitoring Report
Completed Date: 08/24/2016
Comments: The 2nd Qtr 2014 GWMR is accepted into the database to allow access to the data even though problems with the report noted by DTSC have not been addressed after two revisions.

Completed Area Name: PROJECT WIDE
Completed Sub Area Name: Not reported
Completed Document Type: Site Characterization Report
Completed Date: 11/15/2014
Comments: RP requested an investigation to determine the source of the hits of 1,4-dioxane around north-central portion of the property, even though the FS was nearly complete. The RP believes the source is offsite. The RP decided, with DTSC's approval, to halt the additional investigation and move on with the RAP. DTSC agreed with their request and to move on with cleanup of the deep vadose zone soils. DTSC believes the source of the 1,4-doixane is on the property.

ANGELES CHEM CO INC (Continued) **1000204341**

Completed Area Name: PROJECT WIDE
Completed Sub Area Name: Not reported
Completed Document Type: Monitoring Report
Completed Date: 09/02/2016
Comments: The 3rd Quarter 2014 Groundwater Monitoring Data Report is accepted into the file record to allow access to the data even though not all the concerns in November 5, 2015 letter have been addressed.

Completed Area Name: PROJECT WIDE
Completed Sub Area Name: Not reported
Completed Document Type: Site Characterization Report
Completed Date: 08/07/2014
Comments: RP decided, with DTSC's approval, to abandon the project and complete the FS/RAP.

Completed Area Name: PROJECT WIDE
Completed Sub Area Name: Not reported
Completed Document Type: Monitoring Report
Completed Date: 09/02/2016
Comments: The 4th Quarter 2014 Groundwater Monitoring Data Report is accepted into the file record.

Completed Area Name: PROJECT WIDE
Completed Sub Area Name: Not reported
Completed Document Type: Monitoring Report
Completed Date: 09/06/2016
Comments: GW monitoring report accepted

Completed Area Name: PROJECT WIDE
Completed Sub Area Name: Not reported
Completed Document Type: Monitoring Report
Completed Date: 09/06/2016
Comments: approval letter

Completed Area Name: PROJECT WIDE
Completed Sub Area Name: Not reported
Completed Document Type: Monitoring Report
Completed Date: 09/06/2016
Comments: 1st Qtr 2015 Groundwater Monitoring Report is accepted

Completed Area Name: PROJECT WIDE
Completed Sub Area Name: Not reported
Completed Document Type: Monitoring Report
Completed Date: 10/27/2016
Comments: The report is accepted so that the data can be used for comparison

Completed Area Name: PROJECT WIDE
Completed Sub Area Name: Not reported
Completed Document Type: Fact Sheets
Completed Date: 10/23/2015
Comments: Not reported

Completed Area Name: PROJECT WIDE
Completed Sub Area Name: Not reported
Completed Document Type: Site Characterization Workplan
Completed Date: 06/14/2016
Comments: Not reported

ANGELES CHEM CO INC (Continued) **1000204341**

Completed Area Name: PROJECT WIDE
Completed Sub Area Name: Not reported
Completed Document Type: Site Characterization Workplan
Completed Date: 06/16/2016
Comments: Not reported

Completed Area Name: PROJECT WIDE
Completed Sub Area Name: Not reported
Completed Document Type: Site Characterization Workplan
Completed Date: 11/22/2016
Comments: Not reported

Completed Area Name: PROJECT WIDE
Completed Sub Area Name: Not reported
Completed Document Type: Information Request Letter
Completed Date: 05/31/2017
Comments: Not reported

Completed Area Name: PROJECT WIDE
Completed Sub Area Name: Not reported
Completed Document Type: Annual Oversight Cost Estimate
Completed Date: 02/12/2014
Comments: Activity complete

Completed Area Name: PROJECT WIDE
Completed Sub Area Name: Not reported
Completed Document Type: Consent Order
Completed Date: 01/20/2010
Comments: Consent Order was executed. Settlement of Angeles Chemical Past Costs.
Not reported

Completed Area Name: PROJECT WIDE
Completed Sub Area Name: Not reported
Completed Document Type: Annual Oversight Cost Estimate
Completed Date: 09/29/2014
Comments: Not reported

Completed Area Name: PROJECT WIDE
Completed Sub Area Name: Not reported
Completed Document Type: Imminent and/or Substantial Endangerment Order
Completed Date: 03/07/2016
Comments: Not reported

Completed Area Name: PROJECT WIDE
Completed Sub Area Name: Not reported
Completed Document Type: Voluntary Cleanup Agreement
Completed Date: 08/06/2010
Comments: Final VCA signed on August 6, 2010.

Completed Area Name: PROJECT WIDE
Completed Sub Area Name: Not reported
Completed Document Type: Triage Meeting
Completed Date: 09/10/2015
Comments: Not reported

Future Area Name: PROJECT WIDE
Future Sub Area Name: Not reported

ANGELES CHEM CO INC (Continued) **1000204341**

Future Document Type:	Certification
Future Due Date:	2020
Future Area Name:	PROJECT WIDE
Future Sub Area Name:	Not reported
Future Document Type:	Land Use Restriction
Future Due Date:	2019
Future Area Name:	PROJECT WIDE
Future Sub Area Name:	Not reported
Future Document Type:	Public Notice
Future Due Date:	2019
Future Area Name:	PROJECT WIDE
Future Sub Area Name:	Not reported
Future Document Type:	Design/Implementation Workplan
Future Due Date:	2018
Future Area Name:	PROJECT WIDE
Future Sub Area Name:	Not reported
Future Document Type:	Operations and Maintenance Plan
Future Due Date:	2019
Future Area Name:	PROJECT WIDE
Future Sub Area Name:	Not reported
Future Document Type:	Removal Action Completion Report
Future Due Date:	2019
Future Area Name:	PROJECT WIDE
Future Sub Area Name:	Not reported
Future Document Type:	Community Profile
Future Due Date:	2019
Future Area Name:	PROJECT WIDE
Future Sub Area Name:	Not reported
Future Document Type:	Feasibility Study Report
Future Due Date:	2018
Schedule Area Name:	PROJECT WIDE
Schedule Sub Area Name:	Not reported
Schedule Document Type:	Site Characterization Report
Schedule Due Date:	03/01/2018
Schedule Revised Date:	Not reported
Schedule Area Name:	PROJECT WIDE
Schedule Sub Area Name:	Not reported
Schedule Document Type:	CEQA - Initial Study/ Neg. Declaration
Schedule Due Date:	04/30/2018
Schedule Revised Date:	03/25/2019

LUST:

Lead Agency:	LOS ANGELES RWQCB (REGION 4)
Case Type:	LUST Cleanup Site
Geo Track:	http://geotracker.waterboards.ca.gov/profile_report.asp?global_id=T0603704901
Global Id:	T0603704901
Latitude:	33.958844
Longitude:	-118.06324
Status:	Completed - Case Closed
Status Date:	12/13/1996
Case Worker:	YR
RB Case Number:	R-10063
Local Agency:	Not reported
File Location:	Not reported
Local Case Number:	Not reported
Potential Media Affect:	Aquifer used for drinking water supply
Potential Contaminants of Concern:	Gasoline

ANGELES CHEM CO INC (Continued) **1000204341**

Site History: Not reported

LUST:
Global Id: T0603704901
Contact Type: Local Agency Caseworker
Contact Name: UNK
Organization Name: R4 UNKNOWN
Address: Not reported
City: R4 UNKNOWN
Email: Not reported
Phone Number: Not reported

Global Id: T0603704901
Contact Type: Regional Board Caseworker
Contact Name: YUE RONG
Organization Name: LOS ANGELES RWQCB (REGION 4)
Address: 320 W. 4TH ST., SUITE 200
City: Los Angeles
Email: yrong@waterboards.ca.gov
Phone Number: Not reported

LUST:
Global Id: T0603704901
Action Type: Other
Date: 03/12/1991
Action: Leak Reported

LUST:
Global Id: T0603704901
Status: Open - Case Begin Date
Status Date: 03/12/1991

Global Id: T0603704901
Status: Open - Site Assessment
Status Date: 03/12/1991

Global Id: T0603704901
Status: Completed - Case Closed
Status Date: 12/13/1996

LUST REG 4:
Region: 4
Regional Board: 04
County: Los Angeles
Facility Id: R-10063
Status: Case Closed
Substance: Gasoline
Substance Quantity: Not reported
Local Case No: Not reported
Case Type: Groundwater
Abatement Method Used at the Site: Not reported
Global ID: T0603704901
W Global ID: Not reported
Staff: UNK
Local Agency: 19049

ANGELES CHEM CO INC (Continued) **1000204341**

Cross Street: Not reported
Enforcement Type: Not reported
Date Leak Discovered: Not reported
Date Leak First Reported: 3/12/1991
Date Leak Record Entered: 3/8/1991
Date Confirmation Began: Not reported
Date Leak Stopped: Not reported
Date Case Last Changed on Database: 8/1/1994
Date the Case was Closed: 12/13/1996
How Leak Discovered: Not reported
How Leak Stopped: Not reported
Cause of Leak: UNK
Leak Source: UNK
Operator: OLD CASE #032091-02
Water System: Not reported
Well Name: Not reported
Approx. Dist To Production Well (ft): 1327.018215461931373070614501
Source of Cleanup Funding: UNK
Preliminary Site Assessment Workplan Submitted: Not reported
Preliminary Site Assessment Began: 3/12/1991
Pollution Characterization Began: Not reported
Remediation Plan Submitted: Not reported
Remedial Action Underway: Not reported
Post Remedial Action Monitoring Began: Not reported
Enforcement Action Date: Not reported
Historical Max MTBE Date: Not reported
Hist Max MTBE Conc in Groundwater: Not reported
Hist Max MTBE Conc in Soil: Not reported
Significant Interim Remedial Action Taken: Not reported
GW Qualifier: Not reported
Soil Qualifier: Not reported
Organization: Not reported
Owner Contact: Not reported
Responsible Party: ANGELES CHEMICAL COMPANY
RP Address: 8915 SORENSEN AVE, SANTA FE SPRINGS CA 90670
Program: LUST
Lat/Long: 33.9594533 / -1
Local Agency Staff: UNK
Beneficial Use: Not reported
Priority: Not reported
Cleanup Fund Id: Not reported
Suspended: Not reported
Assigned Name: Not reported
Summary: 08/94 - REMEDIAL INVESTIGATION REPORT

SWEEPS UST:
Status: Active
Comp Number: 10063
Number: 9
Board Of Equalization: 44-008701
Referral Date: 06-30-89
Action Date: Not reported
Created Date: 06-30-89
Owner Tank Id: Not reported
SWRCB Tank Id: 19-000-010063-000001
Tank Status: A
Capacity: Not reported

ANGELES CHEM CO INC (Continued) **1000204341**

Active Date: 06-30-89
Tank Use: UNKNOWN
STG: W
Content: Not reported
Number Of Tanks: 34

Status: Active
Comp Number: 10063
Number: 9
Board Of Equalization: 44-008701
Referral Date: 06-30-89
Action Date: Not reported
Created Date: 06-30-89
Owner Tank Id: Not reported
SWRCB Tank Id: 19-000-010063-000002
Tank Status: A
Capacity: Not reported
Active Date: 06-30-89
Tank Use: UNKNOWN
STG: W
Content: Not reported
Number Of Tanks: Not reported

Status: Active
Comp Number: 10063
Number: 9
Board Of Equalization: 44-008701
Referral Date: 06-30-89
Action Date: Not reported
Created Date: 06-30-89
Owner Tank Id: Not reported
SWRCB Tank Id: 19-000-010063-000003
Tank Status: A
Capacity: Not reported
Active Date: 06-30-89
Tank Use: UNKNOWN
STG: W
Content: Not reported
Number Of Tanks: Not reported

Status: Active
Comp Number: 10063
Number: 9
Board Of Equalization: 44-008701
Referral Date: 06-30-89
Action Date: Not reported
Created Date: 06-30-89
Owner Tank Id: Not reported
SWRCB Tank Id: 19-000-010063-000004
Tank Status: A
Capacity: Not reported
Active Date: 06-30-89
Tank Use: UNKNOWN
STG: W
Content: Not reported
Number Of Tanks: Not reported

ANGELES CHEM CO INC (Continued) **1000204341**

Status:	Active
Comp Number:	10063
Number:	9
Board Of Equalization:	44-008701
Referral Date:	06-30-89
Action Date:	Not reported
Created Date:	06-30-89
Owner Tank Id:	Not reported
SWRCB Tank Id:	19-000-010063-000005
Tank Status:	A
Capacity:	Not reported
Active Date:	06-30-89
Tank Use:	UNKNOWN
STG:	W
Content:	Not reported
Number Of Tanks:	Not reported

Status:	Active
Comp Number:	10063
Number:	9
Board Of Equalization:	44-008701
Referral Date:	06-30-89
Action Date:	Not reported
Created Date:	06-30-89
Owner Tank Id:	Not reported
SWRCB Tank Id:	19-000-010063-000006
Tank Status:	A
Capacity:	Not reported
Active Date:	06-30-89
Tank Use:	UNKNOWN
STG:	W
Content:	Not reported
Number Of Tanks:	Not reported

Status:	Active
Comp Number:	10063
Number:	9
Board Of Equalization:	44-008701
Referral Date:	06-30-89
Action Date:	Not reported
Created Date:	06-30-89
Owner Tank Id:	Not reported
SWRCB Tank Id:	19-000-010063-000007
Tank Status:	A
Capacity:	Not reported
Active Date:	06-30-89
Tank Use:	UNKNOWN
STG:	W
Content:	Not reported
Number Of Tanks:	Not reported

Status:	Active
Comp Number:	10063
Number:	9
Board Of Equalization:	44-008701
Referral Date:	06-30-89
Action Date:	Not reported

ANGELES CHEM CO INC (Continued) **1000204341**

Created Date: 06-30-89
Owner Tank Id: Not reported
SWRCB Tank Id: 19-000-010063-000008
Tank Status: A
Capacity: Not reported
Active Date: 06-30-89
Tank Use: UNKNOWN
STG: W
Content: Not reported
Number Of Tanks: Not reported

Status: Active
Comp Number: 10063
Number: 9
Board Of Equalization: 44-008701
Referral Date: 06-30-89
Action Date: Not reported
Created Date: 06-30-89
Owner Tank Id: Not reported
SWRCB Tank Id: 19-000-010063-000009
Tank Status: A
Capacity: Not reported
Active Date: 06-30-89
Tank Use: UNKNOWN
STG: W
Content: Not reported
Number Of Tanks: Not reported

Status: Active
Comp Number: 10063
Number: 9
Board Of Equalization: 44-008701
Referral Date: 06-30-89
Action Date: Not reported
Created Date: 06-30-89
Owner Tank Id: Not reported
SWRCB Tank Id: 19-000-010063-000010
Tank Status: A
Capacity: Not reported
Active Date: 06-30-89
Tank Use: UNKNOWN
STG: W
Content: Not reported
Number Of Tanks: Not reported

Status: Active
Comp Number: 10063
Number: 9
Board Of Equalization: 44-008701
Referral Date: 06-30-89
Action Date: Not reported
Created Date: 06-30-89
Owner Tank Id: Not reported
SWRCB Tank Id: 19-000-010063-000011
Tank Status: A
Capacity: Not reported
Active Date: 06-30-89

ANGELES CHEM CO INC (Continued) **1000204341**

Tank Use: UNKNOWN
STG: W
Content: Not reported
Number Of Tanks: Not reported

Status: Active
Comp Number: 10063
Number: 9
Board Of Equalization: 44-008701
Referral Date: 06-30-89
Action Date: Not reported
Created Date: 06-30-89
Owner Tank Id: Not reported
SWRCB Tank Id: 19-000-010063-000012
Tank Status: A
Capacity: Not reported
Active Date: 06-30-89
Tank Use: UNKNOWN
STG: W
Content: Not reported
Number Of Tanks: Not reported

Status: Active
Comp Number: 10063
Number: 9
Board Of Equalization: 44-008701
Referral Date: 06-30-89
Action Date: Not reported
Created Date: 06-30-89
Owner Tank Id: Not reported
SWRCB Tank Id: 19-000-010063-000013
Tank Status: A
Capacity: Not reported
Active Date: 06-30-89
Tank Use: UNKNOWN
STG: W
Content: Not reported
Number Of Tanks: Not reported

Status: Active
Comp Number: 10063
Number: 9
Board Of Equalization: 44-008701
Referral Date: 06-30-89
Action Date: Not reported
Created Date: 06-30-89
Owner Tank Id: Not reported
SWRCB Tank Id: 19-000-010063-000014
Tank Status: A
Capacity: Not reported
Active Date: 06-30-89
Tank Use: UNKNOWN
STG: W
Content: Not reported
Number Of Tanks: Not reported

Status: Active

ANGELES CHEM CO INC (Continued) **1000204341**

Comp Number: 10063
Number: 9
Board Of Equalization: 44-008701
Referral Date: 06-30-89
Action Date: Not reported
Created Date: 06-30-89
Owner Tank Id: Not reported
SWRCB Tank Id: 19-000-010063-000015
Tank Status: A
Capacity: Not reported
Active Date: 06-30-89
Tank Use: UNKNOWN
STG: W
Content: Not reported
Number Of Tanks: Not reported

Status: Active
Comp Number: 10063
Number: 9
Board Of Equalization: 44-008701
Referral Date: 06-30-89
Action Date: Not reported
Created Date: 06-30-89
Owner Tank Id: Not reported
SWRCB Tank Id: 19-000-010063-000016
Tank Status: A
Capacity: Not reported
Active Date: 06-30-89
Tank Use: UNKNOWN
STG: W
Content: Not reported
Number Of Tanks: Not reported

Status: Active
Comp Number: 10063
Number: 9
Board Of Equalization: 44-008701
Referral Date: 06-30-89
Action Date: Not reported
Created Date: 06-30-89
Owner Tank Id: Not reported
SWRCB Tank Id: 19-000-010063-000017
Tank Status: A
Capacity: Not reported
Active Date: 06-30-89
Tank Use: UNKNOWN
STG: W
Content: Not reported
Number Of Tanks: Not reported

Status: Active
Comp Number: 10063
Number: 9
Board Of Equalization: 44-008701
Referral Date: 06-30-89
Action Date: Not reported
Created Date: 06-30-89

ANGELES CHEM CO INC (Continued) **1000204341**

Owner Tank Id: Not reported
SWRCB Tank Id: 19-000-010063-000018
Tank Status: A
Capacity: Not reported
Active Date: 06-30-89
Tank Use: UNKNOWN
STG: W
Content: Not reported
Number Of Tanks: Not reported

Status: Active
Comp Number: 10063
Number: 9
Board Of Equalization: 44-008701
Referral Date: 06-30-89
Action Date: Not reported
Created Date: 06-30-89
Owner Tank Id: Not reported
SWRCB Tank Id: 19-000-010063-000019
Tank Status: A
Capacity: Not reported
Active Date: 06-30-89
Tank Use: UNKNOWN
STG: W
Content: Not reported
Number Of Tanks: Not reported

Status: Active
Comp Number: 10063
Number: 9
Board Of Equalization: 44-008701
Referral Date: 06-30-89
Action Date: Not reported
Created Date: 06-30-89
Owner Tank Id: Not reported
SWRCB Tank Id: 19-000-010063-000020
Tank Status: A
Capacity: Not reported
Active Date: 06-30-89
Tank Use: UNKNOWN
STG: W
Content: Not reported
Number Of Tanks: Not reported

Status: Active
Comp Number: 10063
Number: 9
Board Of Equalization: 44-008701
Referral Date: 06-30-89
Action Date: Not reported
Created Date: 06-30-89
Owner Tank Id: Not reported
SWRCB Tank Id: 19-000-010063-000021
Tank Status: A
Capacity: Not reported
Active Date: 06-30-89
Tank Use: UNKNOWN

ANGELES CHEM CO INC (Continued) **1000204341**

STG: W
Content: Not reported
Number Of Tanks: Not reported

Status: Active
Comp Number: 10063
Number: 9
Board Of Equalization: 44-008701
Referral Date: 06-30-89
Action Date: Not reported
Created Date: 06-30-89
Owner Tank Id: Not reported
SWRCB Tank Id: 19-000-010063-000022
Tank Status: A
Capacity: Not reported
Active Date: 06-30-89
Tank Use: UNKNOWN
STG: W
Content: Not reported
Number Of Tanks: Not reported

Status: Active
Comp Number: 10063
Number: 9
Board Of Equalization: 44-008701
Referral Date: 06-30-89
Action Date: Not reported
Created Date: 06-30-89
Owner Tank Id: Not reported
SWRCB Tank Id: 19-000-010063-000023
Tank Status: A
Capacity: Not reported
Active Date: 06-30-89
Tank Use: UNKNOWN
STG: W
Content: Not reported
Number Of Tanks: Not reported

Status: Active
Comp Number: 10063
Number: 9
Board Of Equalization: 44-008701
Referral Date: 06-30-89
Action Date: Not reported
Created Date: 06-30-89
Owner Tank Id: Not reported
SWRCB Tank Id: 19-000-010063-000024
Tank Status: A
Capacity: Not reported
Active Date: 06-30-89
Tank Use: UNKNOWN
STG: W
Content: Not reported
Number Of Tanks: Not reported

Status: Active
Comp Number: 10063

ANGELES CHEM CO INC (Continued) **1000204341**

Number: 9
Board Of Equalization: 44-008701
Referral Date: 06-30-89
Action Date: Not reported
Created Date: 06-30-89
Owner Tank Id: Not reported
SWRCB Tank Id: 19-000-010063-000025
Tank Status: A
Capacity: Not reported
Active Date: 06-30-89
Tank Use: UNKNOWN
STG: W
Content: Not reported
Number Of Tanks: Not reported

Status: Active
Comp Number: 10063
Number: 9
Board Of Equalization: 44-008701
Referral Date: 06-30-89
Action Date: Not reported
Created Date: 06-30-89
Owner Tank Id: Not reported
SWRCB Tank Id: 19-000-010063-000026
Tank Status: A
Capacity: Not reported
Active Date: 06-30-89
Tank Use: UNKNOWN
STG: W
Content: Not reported
Number Of Tanks: Not reported

Status: Active
Comp Number: 10063
Number: 9
Board Of Equalization: 44-008701
Referral Date: 06-30-89
Action Date: Not reported
Created Date: 06-30-89
Owner Tank Id: Not reported
SWRCB Tank Id: 19-000-010063-000027
Tank Status: A
Capacity: Not reported
Active Date: 06-30-89
Tank Use: UNKNOWN
STG: W
Content: Not reported
Number Of Tanks: Not reported

Status: Active
Comp Number: 10063
Number: 9
Board Of Equalization: 44-008701
Referral Date: 06-30-89
Action Date: Not reported
Created Date: 06-30-89
Owner Tank Id: Not reported

ANGELES CHEM CO INC (Continued) **1000204341**

SWRCB Tank Id: 19-000-010063-000028
Tank Status: A
Capacity: Not reported
Active Date: 06-30-89
Tank Use: UNKNOWN
STG: W
Content: Not reported
Number Of Tanks: Not reported

Status: Active
Comp Number: 10063
Number: 9
Board Of Equalization: 44-008701
Referral Date: 06-30-89
Action Date: Not reported
Created Date: 06-30-89
Owner Tank Id: Not reported
SWRCB Tank Id: 19-000-010063-000029
Tank Status: A
Capacity: Not reported
Active Date: 06-30-89
Tank Use: UNKNOWN
STG: W
Content: Not reported
Number Of Tanks: Not reported

Status: Active
Comp Number: 10063
Number: 9
Board Of Equalization: 44-008701
Referral Date: 06-30-89
Action Date: Not reported
Created Date: 06-30-89
Owner Tank Id: Not reported
SWRCB Tank Id: 19-000-010063-000030
Tank Status: A
Capacity: Not reported
Active Date: 06-30-89
Tank Use: UNKNOWN
STG: W
Content: Not reported
Number Of Tanks: Not reported

Status: Active
Comp Number: 10063
Number: 9
Board Of Equalization: 44-008701
Referral Date: 06-30-89
Action Date: Not reported
Created Date: 06-30-89
Owner Tank Id: Not reported
SWRCB Tank Id: 19-000-010063-000031
Tank Status: A
Capacity: Not reported
Active Date: 06-30-89
Tank Use: UNKNOWN
STG: W

ANGELES CHEM CO INC (Continued) **1000204341**

Content: Not reported
Number Of Tanks: Not reported

Status: Active
Comp Number: 10063
Number: 9
Board Of Equalization: 44-008701
Referral Date: 06-30-89
Action Date: Not reported
Created Date: 06-30-89
Owner Tank Id: Not reported
SWRCB Tank Id: 19-000-010063-000032
Tank Status: A
Capacity: Not reported
Active Date: 06-30-89
Tank Use: UNKNOWN
STG: W
Content: Not reported
Number Of Tanks: Not reported

Status: Active
Comp Number: 10063
Number: 9
Board Of Equalization: 44-008701
Referral Date: 06-30-89
Action Date: Not reported
Created Date: 06-30-89
Owner Tank Id: Not reported
SWRCB Tank Id: 19-000-010063-000033
Tank Status: A
Capacity: Not reported
Active Date: 06-30-89
Tank Use: UNKNOWN
STG: W
Content: Not reported
Number Of Tanks: Not reported

Status: Active
Comp Number: 10063
Number: 9
Board Of Equalization: 44-008701
Referral Date: 06-30-89
Action Date: Not reported
Created Date: 06-30-89
Owner Tank Id: Not reported
SWRCB Tank Id: 19-000-010063-000034
Tank Status: A
Capacity: Not reported
Active Date: 06-30-89
Tank Use: UNKNOWN
STG: W
Content: Not reported
Number Of Tanks: Not reported

HIST UST:
File Number: 00026354
URL: http://geotracker.waterboards.ca.gov/ustpdfs/pdf/00026354.pdf

ANGELES CHEM CO INC (Continued) **1000204341**

Region:	STATE
Facility ID:	00000016819
Facility Type:	Other
Other Type:	CHEMICAL DIST.
Contact Name:	Not reported
Telephone:	2139453911
Owner Name:	ANGELES CHEMICAL CO. INC.
Owner Address:	8915 SORENSEN AVE
Owner City,St,Zip:	SANTA FE SPRINGS, CA 90670
Total Tanks:	0034
Tank Num:	001
Container Num:	1
Year Installed:	1975
Tank Capacity:	00010000
Tank Used for:	PRODUCT
Type of Fuel:	Not reported
Container Construction Thickness:	1/4
Leak Detection:	Stock Inventor
Tank Num:	002
Container Num:	2
Year Installed:	1975
Tank Capacity:	00010000
Tank Used for:	PRODUCT
Type of Fuel:	Not reported
Container Construction Thickness:	1/4
Leak Detection:	Stock Inventor
Tank Num:	003
Container Num:	3
Year Installed:	1975
Tank Capacity:	00010000
Tank Used for:	PRODUCT
Type of Fuel:	Not reported
Container Construction Thickness:	1/4
Leak Detection:	Stock Inventor
Tank Num:	004
Container Num:	4
Year Installed:	1975
Tank Capacity:	00010000
Tank Used for:	PRODUCT
Type of Fuel:	Not reported
Container Construction Thickness:	1/4
Leak Detection:	Stock Inventor
Tank Num:	005
Container Num:	5
Year Installed:	1975
Tank Capacity:	00010000
Tank Used for:	PRODUCT
Type of Fuel:	Not reported
Container Construction Thickness:	1/4
Leak Detection:	Stock Inventor
Tank Num:	006

ANGELES CHEM CO INC (Continued) **1000204341**

Container Num:	6
Year Installed:	1975
Tank Capacity:	00010000
Tank Used for:	PRODUCT
Type of Fuel:	Not reported
Container Construction Thickness:	1/4
Leak Detection:	Stock Inventor
Tank Num:	007
Container Num:	7
Year Installed:	1975
Tank Capacity:	00010000
Tank Used for:	PRODUCT
Type of Fuel:	Not reported
Container Construction Thickness:	1/4
Leak Detection:	Stock Inventor
Tank Num:	008
Container Num:	8
Year Installed:	1975
Tank Capacity:	00010000
Tank Used for:	PRODUCT
Type of Fuel:	Not reported
Container Construction Thickness:	1/4
Leak Detection:	Stock Inventor
Tank Num:	009
Container Num:	9
Year Installed:	1975
Tank Capacity:	00010000
Tank Used for:	PRODUCT
Type of Fuel:	Not reported
Container Construction Thickness:	1/4
Leak Detection:	Stock Inventor
Tank Num:	010
Container Num:	10
Year Installed:	1975
Tank Capacity:	00010000
Tank Used for:	PRODUCT
Type of Fuel:	Not reported
Container Construction Thickness:	1/4
Leak Detection:	Stock Inventor
Tank Num:	011
Container Num:	11
Year Installed:	1975
Tank Capacity:	00010000
Tank Used for:	PRODUCT
Type of Fuel:	Not reported
Container Construction Thickness:	1/4
Leak Detection:	Stock Inventor
Tank Num:	012
Container Num:	12
Year Installed:	1975
Tank Capacity:	00010000

ANGELES CHEM CO INC (Continued) **1000204341**

Tank Used for: PRODUCT
Type of Fuel: Not reported
Container Construction Thickness: 1/4
Leak Detection: Stock Inventor

Tank Num: 013
Container Num: 13
Year Installed: 1975
Tank Capacity: 00010000
Tank Used for: PRODUCT
Type of Fuel: Not reported
Container Construction Thickness: 1/4
Leak Detection: Stock Inventor

Tank Num: 014
Container Num: 14
Year Installed: 1975
Tank Capacity: 00010000
Tank Used for: PRODUCT
Type of Fuel: Not reported
Container Construction Thickness: 1/4
Leak Detection: Stock Inventor

Tank Num: 015
Container Num: 15
Year Installed: 1975
Tank Capacity: 00010000
Tank Used for: PRODUCT
Type of Fuel: Not reported
Container Construction Thickness: 1/4
Leak Detection: Stock Inventor

Tank Num: 016
Container Num: 16
Year Installed: 1975
Tank Capacity: 00010000
Tank Used for: PRODUCT
Type of Fuel: Not reported
Container Construction Thickness: 1/4
Leak Detection: Not reported

Tank Num: 017
Container Num: 17
Year Installed: 1978
Tank Capacity: 00020000
Tank Used for: PRODUCT
Type of Fuel: Not reported
Container Construction Thickness: 1/4
Leak Detection: Stock Inventor

Tank Num: 018
Container Num: 18
Year Installed: 1978
Tank Capacity: 00005000
Tank Used for: PRODUCT
Type of Fuel: Not reported
Container Construction Thickness: 1/4

ANGELES CHEM CO INC (Continued) **1000204341**

Leak Detection:	Stock Inventor
Tank Num:	019
Container Num:	19
Year Installed:	1978
Tank Capacity:	00005000
Tank Used for:	PRODUCT
Type of Fuel:	Not reported
Container Construction Thickness:	1/4
Leak Detection:	Stock Inventor
Tank Num:	020
Container Num:	20
Year Installed:	1978
Tank Capacity:	00005000
Tank Used for:	PRODUCT
Type of Fuel:	Not reported
Container Construction Thickness:	1/4
Leak Detection:	Stock Inventor
Tank Num:	021
Container Num:	21
Year Installed:	1978
Tank Capacity:	00005000
Tank Used for:	PRODUCT
Type of Fuel:	Not reported
Container Construction Thickness:	1/4
Leak Detection:	Stock Inventor
Tank Num:	022
Container Num:	22
Year Installed:	1978
Tank Capacity:	00010000
Tank Used for:	PRODUCT
Type of Fuel:	Not reported
Container Construction Thickness:	1/4
Leak Detection:	Stock Inventor
Tank Num:	023
Container Num:	23
Year Installed:	1978
Tank Capacity:	00010000
Tank Used for:	PRODUCT
Type of Fuel:	Not reported
Container Construction Thickness:	1/4
Leak Detection:	Stock Inventor
Tank Num:	024
Container Num:	24
Year Installed:	1982
Tank Capacity:	00020000
Tank Used for:	PRODUCT
Type of Fuel:	Not reported
Container Construction Thickness:	1/4
Leak Detection:	Stock Inventor
Tank Num:	025

ANGELES CHEM CO INC (Continued) **1000204341**

Container Num:	25
Year Installed:	1982
Tank Capacity:	00020000
Tank Used for:	PRODUCT
Type of Fuel:	Not reported
Container Construction Thickness:	1/4
Leak Detection:	Stock Inventor

Tank Num:	026
Container Num:	26
Year Installed:	1982
Tank Capacity:	00010000
Tank Used for:	PRODUCT
Type of Fuel:	Not reported
Container Construction Thickness:	1/4
Leak Detection:	Stock Inventor

Tank Num:	027
Container Num:	27
Year Installed:	1982
Tank Capacity:	00010000
Tank Used for:	PRODUCT
Type of Fuel:	Not reported
Container Construction Thickness:	1/4
Leak Detection:	Stock Inventor

Tank Num:	028
Container Num:	28
Year Installed:	1982
Tank Capacity:	00010000
Tank Used for:	PRODUCT
Type of Fuel:	Not reported
Container Construction Thickness:	1/4
Leak Detection:	Stock Inventor

Tank Num:	029
Container Num:	29
Year Installed:	1982
Tank Capacity:	00010000
Tank Used for:	PRODUCT
Type of Fuel:	Not reported
Container Construction Thickness:	1/4
Leak Detection:	Stock Inventor

Tank Num:	030
Container Num:	30
Year Installed:	1982
Tank Capacity:	00010000
Tank Used for:	PRODUCT
Type of Fuel:	Not reported
Container Construction Thickness:	1/4
Leak Detection:	Stock Inventor

Tank Num:	031
Container Num:	31
Year Installed:	1982
Tank Capacity:	00010000

ANGELES CHEM CO INC (Continued) **1000204341**

Tank Used for: PRODUCT
Type of Fuel: Not reported
Container Construction Thickness: 1/4
Leak Detection: Stock Inventor

Tank Num: 032
Container Num: 32
Year Installed: 1982
Tank Capacity: 00010000
Tank Used for: PRODUCT
Type of Fuel: Not reported
Container Construction Thickness: 1/4
Leak Detection: Stock Inventor

Tank Num: 033
Container Num: 33
Year Installed: 1982
Tank Capacity: 00005000
Tank Used for: PRODUCT
Type of Fuel: UNLEADED
Container Construction Thickness: 1/4
Leak Detection: Stock Inventor

Tank Num: 034
Container Num: 34
Year Installed: 1982
Tank Capacity: 00008000
Tank Used for: PRODUCT
Type of Fuel: DIESEL
Container Construction Thickness: 1/4
Leak Detection: Stock Inventor

Click here for Geo Tracker PDF:

CA FID UST:
Facility ID: 19003042
Regulated By: UTNKA
Regulated ID: 00016819
Cortese Code: Not reported
SIC Code: Not reported
Facility Phone: 8180000000
Mail To: Not reported
Mailing Address: 8915 SORENSEN AVE
Mailing Address 2: Not reported
Mailing City,St,Zip: SANTE FE SPRINGS
Contact: Not reported
Contact Phone: Not reported
DUNs Number: Not reported
NPDES Number: Not reported
EPA ID: Not reported
Comments: Not reported
Status: Active

CORTESE:
Region: CORTESE
Envirostor Id: 19290306

ANGELES CHEM CO INC (Continued) **1000204341**

Site/Facility Type:	STATE RESPONSE
Cleanup Status:	ACTIVE
Status Date:	04/22/2010
Site Code:	301521, 301566
Latitude:	33.958821
Longitude:	-118.06301
Owner:	Not reported
Enf Type:	Not reported
Swat R:	Not reported
Flag:	envirostor
Order No:	Not reported
Waste Discharge System No:	Not reported
Effective Date:	Not reported
Region 2:	Not reported
WID Id:	Not reported
Solid Waste Id No:	Not reported
Waste Management Uit Name:	Not reported
File Name:	Haz Waste & Substances Sites

EMI:

Year:	1987
County Code:	19
Air Basin:	SC
Facility ID:	3694
Air District Name:	SC
SIC Code:	2842
Air District Name:	SOUTH COAST AQMD
Community Health Air Pollution Info System:	Not reported
Consolidated Emission Reporting Rule:	Not reported
Total Organic Hydrocarbon Gases Tons/Yr:	11
Reactive Organic Gases Tons/Yr:	10
Carbon Monoxide Emissions Tons/Yr:	0
NOX - Oxides of Nitrogen Tons/Yr:	0
SOX - Oxides of Sulphur Tons/Yr:	0
Particulate Matter Tons/Yr:	0
Part. Matter 10 Micrometers and Smllr Tons/Yr:	0

Year:	1990
County Code:	19
Air Basin:	SC
Facility ID:	3694
Air District Name:	SC
SIC Code:	5169
Air District Name:	SOUTH COAST AQMD
Community Health Air Pollution Info System:	Not reported
Consolidated Emission Reporting Rule:	Not reported
Total Organic Hydrocarbon Gases Tons/Yr:	2
Reactive Organic Gases Tons/Yr:	2
Carbon Monoxide Emissions Tons/Yr:	0
NOX - Oxides of Nitrogen Tons/Yr:	0
SOX - Oxides of Sulphur Tons/Yr:	0
Particulate Matter Tons/Yr:	0
Part. Matter 10 Micrometers and Smllr Tons/Yr:	0

Year:	1993
County Code:	19
Air Basin:	SC

ANGELES CHEM CO INC (Continued) **1000204341**

Facility ID:	3694
Air District Name:	SC
SIC Code:	5169
Air District Name:	SOUTH COAST AQMD
Community Health Air Pollution Info System:	Not reported
Consolidated Emission Reporting Rule:	Not reported
Total Organic Hydrocarbon Gases Tons/Yr:	11
Reactive Organic Gases Tons/Yr:	8
Carbon Monoxide Emissions Tons/Yr:	0
NOX - Oxides of Nitrogen Tons/Yr:	0
SOX - Oxides of Sulphur Tons/Yr:	0
Particulate Matter Tons/Yr:	0
Part. Matter 10 Micrometers and Smllr Tons/Yr:	0

Year:	1995
County Code:	19
Air Basin:	SC
Facility ID:	3694
Air District Name:	SC
SIC Code:	5169
Air District Name:	SOUTH COAST AQMD
Community Health Air Pollution Info System:	Not reported
Consolidated Emission Reporting Rule:	Not reported
Total Organic Hydrocarbon Gases Tons/Yr:	11
Reactive Organic Gases Tons/Yr:	8
Carbon Monoxide Emissions Tons/Yr:	0
NOX - Oxides of Nitrogen Tons/Yr:	0
SOX - Oxides of Sulphur Tons/Yr:	0
Particulate Matter Tons/Yr:	0
Part. Matter 10 Micrometers and Smllr Tons/Yr:	0

Year:	1996
County Code:	19
Air Basin:	SC
Facility ID:	3694
Air District Name:	SC
SIC Code:	5169
Air District Name:	SOUTH COAST AQMD
Community Health Air Pollution Info System:	Not reported
Consolidated Emission Reporting Rule:	Not reported
Total Organic Hydrocarbon Gases Tons/Yr:	11
Reactive Organic Gases Tons/Yr:	8
Carbon Monoxide Emissions Tons/Yr:	0
NOX - Oxides of Nitrogen Tons/Yr:	0
SOX - Oxides of Sulphur Tons/Yr:	0
Particulate Matter Tons/Yr:	0
Part. Matter 10 Micrometers and Smllr Tons/Yr:	0

ENF:

Region:	4
Facility Id:	207725
Agency Name:	Angeles Chemical Company Inc
Place Type:	Service/Commercial
Place Subtype:	Service/Commercial Site, NEC
Facility Type:	All other facilities
Agency Type:	Privately-Owned Business
# Of Agencies:	1

ANGELES CHEM CO INC (Continued) **1000204341**

Place Latitude:	33.95917
Place Longitude:	-118.062243
SIC Code 1:	Not reported
SIC Desc 1:	Not reported
SIC Code 2:	Not reported
SIC Desc 2:	Not reported
SIC Code 3:	Not reported
SIC Desc 3:	Not reported
NAICS Code 1:	Not reported
NAICS Desc 1:	Not reported
NAICS Code 2:	Not reported
NAICS Desc 2:	Not reported
NAICS Code 3:	Not reported
NAICS Desc 3:	Not reported
# Of Places:	1
Source Of Facility:	Reg Meas
Design Flow:	Not reported
Threat To Water Quality:	Not reported
Complexity:	Not reported
Pretreatment:	Not reported
Facility Waste Type:	Not reported
Facility Waste Type 2:	Not reported
Facility Waste Type 3:	Not reported
Facility Waste Type 4:	Not reported
Program:	UNREGS
Program Category1:	UNREGS
Program Category2:	UNREGS
# Of Programs:	1
WDID:	4B191345N01
Reg Measure Id:	165391
Reg Measure Type:	Unregulated
Region:	4
Order #:	Not reported
Npdes# CA#:	Not reported
Major-Minor:	Not reported
Npdes Type:	Not reported
Reclamation:	Not reported
Dredge Fill Fee:	Not reported
301H:	Not reported
Application Fee Amt Received:	Not reported
Status:	Never Active
Status Date:	05/14/2013
Effective Date:	08/17/2000
Expiration/Review Date:	Not reported
Termination Date:	Not reported
WDR Review - Amend:	Not reported
WDR Review - Revise/Renew:	Not reported
WDR Review - Rescind:	Not reported
WDR Review - No Action Required:	Not reported
WDR Review - Pending:	Not reported
WDR Review - Planned:	Not reported
Status Enrollee:	N
Individual/General:	I
Fee Code:	Not reported
Direction/Voice:	Passive
Enforcement Id(EID):	228466
Region:	4

ANGELES CHEM CO INC (Continued) **1000204341**

Order / Resolution Number:	13267 Letter
Enforcement Action Type:	13267 Letter
Effective Date:	08/17/2000
Adoption/Issuance Date:	Not reported
Achieve Date:	Not reported
Termination Date:	Not reported
ACL Issuance Date:	Not reported
EPL Issuance Date:	Not reported
Status:	Historical
Title:	13267 Letter sent 8/17/00. - 4B191345N01
Description:	13267 Letter sent 8/17/00 requiring the RP to submit a technical report with information on the discharge.
Program:	UNREGS
Latest Milestone Completion Date:	Not reported
# Of Programs1:	1
Total Assessment Amount:	$0.00
Initial Assessed Amount:	$0.00
Liability $ Amount:	$0.00
Project $ Amount:	$0.00
Liability $ Paid:	$0.00
Project $ Completed:	$0.00
Total $ Paid/Completed Amount:	$0.00

AM208 **ANGELES CHEMICAL COMPANY INC** **CA HIST Cal-Sites** **S101272740**
NNW **8915 SORENSEN AVENUE** **N/A**
1/2-1 **SANTA FE SPRINGS, CA 90670**
0.570 mi.
3007 ft. **Site 2 of 2 in cluster AM**

Relative: **Lower**
Actual: **149 ft.**

Calsite:

Region:	GLENDALE
Facility ID:	19290306
Facility Type:	RP
Type:	RESPONSIBLE PARTY
Branch:	SA
Branch Name:	SO CAL - GLENDALE
File Name:	Not reported
State Senate District:	10131992
Status:	ANNUAL WORKPLAN (AWP) - ACTIVE SITE
Status Name:	ANNUAL WORKPLAN - ACTIVE SITE
Lead Agency:	DEPT OF TOXIC SUBSTANCES CONTROL
NPL:	Not Listed
SIC Code:	29
SIC Name:	MANU - PETROLEUM & COAL PRODUCTS
Access:	Controlled
Cortese:	Not reported
Hazardous Ranking Score:	Not reported
Date Site Hazard Ranked:	Not reported
Groundwater Contamination:	Confirmed
Staff Member Responsible for Site:	RKINSELL
Supervisor Responsible for Site:	Not reported
Region Water Control Board:	LA
Region Water Control Board Name:	LOS ANGELES
Lat/Long Direction:	Not reported
Lat/Long (dms):	0 0 0 / 0 0 0
Lat/long Method:	Not reported
Lat/Long Description:	Not reported
State Assembly District Code:	56

ANGELES CHEMICAL COMPANY INC (Continued) **S101272740**

State Senate District Code:	30
Facility ID:	19290306
Activity:	DISC
Activity Name:	DISCOVERY
AWP Code:	Not reported
Proposed Budget:	0
AWP Completion Date:	Not reported
Revised Due Date:	Not reported
Comments Date:	02121981
Est Person-Yrs to complete:	0
Estimated Size:	Not reported
Request to Delete Activity:	Not reported
Activity Status:	AWP
Definition of Status:	ANNUAL WORKPLAN - ACTIVE SITE
Liquids Removed (Gals):	0
Liquids Treated (Gals):	0
Action Included Capping:	Not reported
Well Decommissioned:	Not reported
Action Included Fencing:	Not reported
Removal Action Certification:	Not reported
Activity Comments:	Not reported
For Commercial Reuse:	0
For Industrial Reuse:	0
For Residential Reuse:	0
Unknown Type:	0
Facility ID:	19290306
Activity:	ORDER
Activity Name:	I/SE, IORSE, FFA, FFSRA, VCA, EA
AWP Code:	Not reported
Proposed Budget:	0
AWP Completion Date:	Not reported
Revised Due Date:	Not reported
Comments Date:	02101993
Est Person-Yrs to complete:	0
Estimated Size:	Not reported
Request to Delete Activity:	Not reported
Activity Status:	AWP
Definition of Status:	ANNUAL WORKPLAN - ACTIVE SITE
Liquids Removed (Gals):	0
Liquids Treated (Gals):	0
Action Included Capping:	Not reported
Well Decommissioned:	Not reported
Action Included Fencing:	Not reported
Removal Action Certification:	Not reported
Activity Comments:	Not reported
For Commercial Reuse:	0
For Industrial Reuse:	0
For Residential Reuse:	0
Unknown Type:	0
Facility ID:	19290306
Activity:	RIFS
Activity Name:	REMEDIAL INVESTIGATION / FEASIBILITY STUDY
AWP Code:	OU1
Proposed Budget:	0
AWP Completion Date:	Not reported
Revised Due Date:	Not reported
Comments Date:	05071997

ANGELES CHEMICAL COMPANY INC (Continued) **S101272740**

Est Person-Yrs to complete:	0.34000
Estimated Size:	M
Request to Delete Activity:	Not reported
Activity Status:	AWP
Definition of Status:	ANNUAL WORKPLAN - ACTIVE SITE
Liquids Removed (Gals):	0
Liquids Treated (Gals):	0
Action Included Capping:	Not reported
Well Decommissioned:	Not reported
Action Included Fencing:	Not reported
Removal Action Certification:	Not reported
Activity Comments:	Not reported
For Commercial Reuse:	0
For Industrial Reuse:	0
For Residential Reuse:	0
Unknown Type:	0
Facility ID:	19290306
Activity:	DES
Activity Name:	DESIGN
AWP Code:	SVE
Proposed Budget:	0
AWP Completion Date:	09302005
Revised Due Date:	Not reported
Comments Date:	Not reported
Est Person-Yrs to complete:	0
Estimated Size:	M
Request to Delete Activity:	Not reported
Activity Status:	AWP
Definition of Status:	ANNUAL WORKPLAN - ACTIVE SITE
Liquids Removed (Gals):	0
Liquids Treated (Gals):	0
Action Included Capping:	Not reported
Well Decommissioned:	Not reported
Action Included Fencing:	Not reported
Removal Action Certification:	Not reported
Activity Comments:	Not reported
For Commercial Reuse:	0
For Industrial Reuse:	0
For Residential Reuse:	0
Unknown Type:	0
Facility ID:	19290306
Activity:	RAW
Activity Name:	REMOVAL ACTION WORKPLAN
AWP Code:	OU1
Proposed Budget:	0
AWP Completion Date:	Not reported
Revised Due Date:	Not reported
Comments Date:	06181998
Est Person-Yrs to complete:	0
Estimated Size:	M
Request to Delete Activity:	Not reported
Activity Status:	AWP
Definition of Status:	ANNUAL WORKPLAN - ACTIVE SITE
Liquids Removed (Gals):	0
Liquids Treated (Gals):	0
Action Included Capping:	Not reported
Well Decommissioned:	Not reported

ANGELES CHEMICAL COMPANY INC (Continued) **S101272740**

Action Included Fencing:	Not reported
Removal Action Certification:	Not reported
Activity Comments:	Not reported
For Commercial Reuse:	0
For Industrial Reuse:	0
For Residential Reuse:	0
Unknown Type:	0
Facility ID:	19290306
Activity:	RAW
Activity Name:	REMOVAL ACTION WORKPLAN
AWP Code:	OU2
Proposed Budget:	0
AWP Completion Date:	Not reported
Revised Due Date:	Not reported
Comments Date:	07291999
Est Person-Yrs to complete:	0
Estimated Size:	Not reported
Request to Delete Activity:	Not reported
Activity Status:	AWP
Definition of Status:	ANNUAL WORKPLAN - ACTIVE SITE
Liquids Removed (Gals):	0
Liquids Treated (Gals):	0
Action Included Capping:	Not reported
Well Decommissioned:	Not reported
Action Included Fencing:	Not reported
Removal Action Certification:	Not reported
Activity Comments:	Not reported
For Commercial Reuse:	0
For Industrial Reuse:	0
For Residential Reuse:	0
Unknown Type:	0
Facility ID:	19290306
Activity:	CEQA
Activity Name:	CEQA INCLUDING NEGATIVE DECS
AWP Code:	OU1
Proposed Budget:	0
AWP Completion Date:	Not reported
Revised Due Date:	Not reported
Comments Date:	06181998
Est Person-Yrs to complete:	0
Estimated Size:	M
Request to Delete Activity:	Not reported
Activity Status:	AWP
Definition of Status:	ANNUAL WORKPLAN - ACTIVE SITE
Liquids Removed (Gals):	0
Liquids Treated (Gals):	0
Action Included Capping:	Not reported
Well Decommissioned:	Not reported
Action Included Fencing:	Not reported
Removal Action Certification:	Not reported
Activity Comments:	Not reported
For Commercial Reuse:	0
For Industrial Reuse:	0
For Residential Reuse:	0
Unknown Type:	0
Facility ID:	19290306
Activity:	RA

ANGELES CHEMICAL COMPANY INC (Continued) **S101272740**

Activity Name:	REMOVAL ACTION
AWP Code:	OU2TK
Proposed Budget:	0
AWP Completion Date:	Not reported
Revised Due Date:	Not reported
Comments Date:	06031999
Est Person-Yrs to complete:	0
Estimated Size:	S
Request to Delete Activity:	Not reported
Activity Status:	AWP
Definition of Status:	ANNUAL WORKPLAN - ACTIVE SITE
Liquids Removed (Gals):	0
Liquids Treated (Gals):	0
Action Included Capping:	Not reported
Well Decommissioned:	Not reported
Action Included Fencing:	Not reported
Removal Action Certification:	Not reported
Activity Comments:	Not reported
For Commercial Reuse:	0
For Industrial Reuse:	0
For Residential Reuse:	0
Unknown Type:	0
Facility ID:	19290306
Activity:	RIFS
Activity Name:	REMEDIAL INVESTIGATION / FEASIBILITY STUDY
AWP Code:	OU2
Proposed Budget:	0
AWP Completion Date:	Not reported
Revised Due Date:	Not reported
Comments Date:	11131998
Est Person-Yrs to complete:	0
Estimated Size:	S
Request to Delete Activity:	Not reported
Activity Status:	AWP
Definition of Status:	ANNUAL WORKPLAN - ACTIVE SITE
Liquids Removed (Gals):	0
Liquids Treated (Gals):	0
Action Included Capping:	Not reported
Well Decommissioned:	Not reported
Action Included Fencing:	Not reported
Removal Action Certification:	Not reported
Activity Comments:	Not reported
For Commercial Reuse:	0
For Industrial Reuse:	0
For Residential Reuse:	0
Unknown Type:	0
Facility ID:	19290306
Activity:	RA
Activity Name:	REMOVAL ACTION
AWP Code:	OU2SV
Proposed Budget:	0
AWP Completion Date:	01312006
Revised Due Date:	Not reported
Comments Date:	Not reported
Est Person-Yrs to complete:	0
Estimated Size:	Not reported
Request to Delete Activity:	Not reported

ANGELES CHEMICAL COMPANY INC (Continued) **S101272740**

Activity Status:	AWP
Definition of Status:	ANNUAL WORKPLAN - ACTIVE SITE
Liquids Removed (Gals):	0
Liquids Treated (Gals):	0
Action Included Capping:	Not reported
Well Decommissioned:	Not reported
Action Included Fencing:	Not reported
Removal Action Certification:	Not reported
Activity Comments:	Not reported
For Commercial Reuse:	0
For Industrial Reuse:	0
For Residential Reuse:	0
Unknown Type:	0
Facility ID:	19290306
Activity:	CERT
Activity Name:	CERTIFICATION
AWP Code:	Not reported
Proposed Budget:	0
AWP Completion Date:	12312007
Revised Due Date:	Not reported
Comments Date:	Not reported
Est Person-Yrs to complete:	0
Estimated Size:	Not reported
Request to Delete Activity:	Not reported
Activity Status:	AWP
Definition of Status:	ANNUAL WORKPLAN - ACTIVE SITE
Liquids Removed (Gals):	0
Liquids Treated (Gals):	0
Action Included Capping:	Not reported
Well Decommissioned:	Not reported
Action Included Fencing:	Not reported
Removal Action Certification:	Not reported
Activity Comments:	Not reported
For Commercial Reuse:	0
For Industrial Reuse:	0
For Residential Reuse:	0
Unknown Type:	0
Facility ID:	19290306
Activity:	RIFS
Activity Name:	REMEDIAL INVESTIGATION / FEASIBILITY STUDY
AWP Code:	GW
Proposed Budget:	0
AWP Completion Date:	07302005
Revised Due Date:	Not reported
Comments Date:	Not reported
Est Person-Yrs to complete:	0
Estimated Size:	Not reported
Request to Delete Activity:	Not reported
Activity Status:	AWP
Definition of Status:	ANNUAL WORKPLAN - ACTIVE SITE
Liquids Removed (Gals):	0
Liquids Treated (Gals):	0
Action Included Capping:	Not reported
Well Decommissioned:	Not reported
Action Included Fencing:	Not reported
Removal Action Certification:	Not reported
Activity Comments:	Not reported

ANGELES CHEMICAL COMPANY INC (Continued) **S101272740**

For Commercial Reuse:	0
For Industrial Reuse:	0
For Residential Reuse:	0
Unknown Type:	0
Facility ID:	19290306
Activity:	CEQA
Activity Name:	CEQA INCLUDING NEGATIVE DECS
AWP Code:	NOE
Proposed Budget:	0
AWP Completion Date:	Not reported
Revised Due Date:	Not reported
Comments Date:	07291999
Est Person-Yrs to complete:	0
Estimated Size:	Not reported
Request to Delete Activity:	Not reported
Activity Status:	AWP
Definition of Status:	ANNUAL WORKPLAN - ACTIVE SITE
Liquids Removed (Gals):	0
Liquids Treated (Gals):	0
Action Included Capping:	Not reported
Well Decommissioned:	Not reported
Action Included Fencing:	Not reported
Removal Action Certification:	Not reported
Activity Comments:	Not reported
For Commercial Reuse:	0
For Industrial Reuse:	0
For Residential Reuse:	0
Unknown Type:	0
Facility ID:	19290306
Activity:	ORDER
Activity Name:	I/SE, IORSE, FFA, FFSRA, VCA, EA
AWP Code:	RAA
Proposed Budget:	0
AWP Completion Date:	Not reported
Revised Due Date:	Not reported
Comments Date:	12102001
Est Person-Yrs to complete:	0
Estimated Size:	Not reported
Request to Delete Activity:	Not reported
Activity Status:	AWP
Definition of Status:	ANNUAL WORKPLAN - ACTIVE SITE
Liquids Removed (Gals):	0
Liquids Treated (Gals):	0
Action Included Capping:	Not reported
Well Decommissioned:	Not reported
Action Included Fencing:	Not reported
Removal Action Certification:	Not reported
Activity Comments:	Not reported
For Commercial Reuse:	0
For Industrial Reuse:	0
For Residential Reuse:	0
Unknown Type:	0
Facility ID:	19290306
Activity:	RAP
Activity Name:	REMEDIAL ACTION PLAN / RECORD OF DECISION
AWP Code:	GW
Proposed Budget:	0

ANGELES CHEMICAL COMPANY INC (Continued) **S101272740**

AWP Completion Date:	12312005
Revised Due Date:	Not reported
Comments Date:	Not reported
Est Person-Yrs to complete:	0
Estimated Size:	Not reported
Request to Delete Activity:	Not reported
Activity Status:	AWP
Definition of Status:	ANNUAL WORKPLAN - ACTIVE SITE
Liquids Removed (Gals):	0
Liquids Treated (Gals):	0
Action Included Capping:	Not reported
Well Decommissioned:	Not reported
Action Included Fencing:	Not reported
Removal Action Certification:	Not reported
Activity Comments:	Not reported
For Commercial Reuse:	0
For Industrial Reuse:	0
For Residential Reuse:	0
Unknown Type:	0
Facility ID:	19290306
Activity:	DES
Activity Name:	DESIGN
AWP Code:	GW
Proposed Budget:	0
AWP Completion Date:	06302006
Revised Due Date:	Not reported
Comments Date:	Not reported
Est Person-Yrs to complete:	0
Estimated Size:	Not reported
Request to Delete Activity:	Not reported
Activity Status:	AWP
Definition of Status:	ANNUAL WORKPLAN - ACTIVE SITE
Liquids Removed (Gals):	0
Liquids Treated (Gals):	0
Action Included Capping:	Not reported
Well Decommissioned:	Not reported
Action Included Fencing:	Not reported
Removal Action Certification:	Not reported
Activity Comments:	Not reported
For Commercial Reuse:	0
For Industrial Reuse:	0
For Residential Reuse:	0
Unknown Type:	0
Facility ID:	19290306
Activity:	RMDL
Activity Name:	REMEDIAL ACTION (RAP REQUIRED)
AWP Code:	GW
Proposed Budget:	0
AWP Completion Date:	12312006
Revised Due Date:	Not reported
Comments Date:	Not reported
Est Person-Yrs to complete:	0
Estimated Size:	Not reported
Request to Delete Activity:	Not reported
Activity Status:	AWP
Definition of Status:	ANNUAL WORKPLAN - ACTIVE SITE
Liquids Removed (Gals):	0

ANGELES CHEMICAL COMPANY INC (Continued) **S101272740**

Liquids Treated (Gals):	0
Action Included Capping:	Not reported
Well Decommissioned:	Not reported
Action Included Fencing:	Not reported
Removal Action Certification:	Not reported
Activity Comments:	Not reported
For Commercial Reuse:	0
For Industrial Reuse:	0
For Residential Reuse:	0
Unknown Type:	0
Facility ID:	19290306
Activity:	RA
Activity Name:	REMOVAL ACTION
AWP Code:	OU1SV
Proposed Budget:	0
AWP Completion Date:	01312006
Revised Due Date:	Not reported
Comments Date:	Not reported
Est Person-Yrs to complete:	0
Estimated Size:	Not reported
Request to Delete Activity:	Not reported
Activity Status:	AWP
Definition of Status:	ANNUAL WORKPLAN - ACTIVE SITE
Liquids Removed (Gals):	0
Liquids Treated (Gals):	0
Action Included Capping:	Not reported
Well Decommissioned:	Not reported
Action Included Fencing:	Not reported
Removal Action Certification:	Not reported
Activity Comments:	Not reported
For Commercial Reuse:	0
For Industrial Reuse:	0
For Residential Reuse:	0
Unknown Type:	0
Alternate Address:	8915 SORENSEN AVENUE
Alternate City,St,Zip:	SANTA FE SPRINGS, CA 90670
Background Info:	Angeles Chemical Company, Inc. (ACC) leased the property from the LBR Company since January 1976. The site was previously owned by the Southern Pacific Transportation Company (SPTC). There is no information at this time on the previous land use prior to SPTC. ACC conducted business as a petroleum solvents and chemicals wholesaler/distributor. ACC stored the materials at the facility for the purpose of repackaging them into various size containers for resale to its customers. Materials have been handled, used, stored, and transported on the site since January 1976. The hazardous materials were primarily handled in the production area of the facility. The bulk items were stored in 34 underground storage tanks, rail cars, and four above ground storage tanks. The drums were separated and stored in specified areas acccording to the type of containers. There were two known releases on the ACC site. On April 12, 1984, less than 10 gallons of butyl acetate was released and on June 6, 1984, less than 10 gallons of Kerosene was released. In both incidents, the Santa Fe Springs Fire Department responded and supervised the clean-up.

ANGELES CHEMICAL COMPANY INC (Continued) **S101272740**

Initial assessment studies (IAS) were conducted at the site. The results from the soil boring samples detected acetone, benzene, 2-butanone (methyl ethyl Ketone Mek), 1,1 dichloroethane (1,1-DCA), 1,1 dichloroethene (1,1-DCE), ethylbenzene, methylene chloride, 4-methyl-2-pentanone (methyl isobutyl ketone MIBK), tetrachloroethane (PERC), toluene, 1,1-trichloroethane (1,1-TCA), trichloroethene (TCE), and xylenes as constituents in the on-site soil. The analysis of groundwater samples identified benzene, 1,1-DCA, 1,1-DCE, PERC, toluene, 1,1-TCA, TCE, and xylenes as constituents in the groundwater.
The soil contamination is a continual source of contamination to the groundwater. The aquifer is contaminated. There is a possibility that the groundwater is used as drinking water and poses a threat to the public health and the environment.
ACC has implemented an IAS on their property under the Los Angeles County Department of Public Works (LACDPW). The IAS report has been completed in accordance with the LACDPW approved workplan.

Comments Date: 01142002
Comments: Soil Vapor Survey performed throughout site.
Comments Date: 01202000
Comments: During a site visit DTSC staff observed release of hazardous
Comments Date: 01202000
Comments: substance to soil onsite.
Comments Date: 01302001
Comments: John Locke states sale of Angeles Chemical Land to Greve
Comments Date: 01302001
Comments: Financial Services, P.O. box 1684, Lomita, California.
Comments Date: 01302001
Comments: Mr. Joe Kennedy, representative, proposes off property
Comments Date: 01302001
Comments: investigation and Underground Storage Tank (UST) removal.
Comments Date: 02012005
Comments: Site being leased as automobile impound lot.
Comments Date: 02032000
Comments: Facility failed to submit a VES design document. During site
Comments Date: 02032000
Comments: visits in January & February, 2000, DTSC staff observed release
Comments Date: 02032000
Comments: of hazardous substance to soil onsite from leaking operation
Comments Date: 02032000
Comments: equipment onto an unbermed operation pad.
Comments Date: 02101993
Comments: DTSC issued an Imminent and Substantial Endangerment Order to
Comments Date: 02101993
Comments: Angeles Chemical Company to investigate and remediate site
Comments Date: 02101993
Comments: contamination.
Comments Date: 02101993
Comments: ACC has been divided into 3 Operabel Units (OU):
Comments Date: 02101993
Comments: OU1 - the Vadose Zone in the Northern portion of the site,
Comments Date: 02101993
Comments: including the railroad spur;
Comments Date: 02101993

ANGELES CHEMICAL COMPANY INC (Continued) **S101272740**

Comments:	OU2 - the Vadose Zone in the southern portion of the site where
Comments Date:	02101993
Comments:	the underground tanks are located; and
Comments Date:	02101993
Comments:	OU3 - the groundwater beneath the site.
Comments Date:	02121981
Comments:	Facility identified via drive-by. Paved site, drums stored on
Comments Date:	02121981
Comments:	asphalt. Appears to be bulk transfer. No visible problems.
Comments Date:	02172004
Comments:	Summary Site Characterization report submitted.
Comments Date:	03022005
Comments:	Scoping meeting for site groundwater cleanup.
Comments Date:	03091995
Comments:	The Department approved the Health Risk Assessment Report dated
Comments Date:	03091995
Comments:	March 1995.
Comments Date:	03101981
Comments:	Records Search: RWQCB - no records.
Comments Date:	03212003
Comments:	Additional SVE wells installed to prepare for site-wide SVE
Comments Date:	03212003
Comments:	oparation.
Comments Date:	04101981
Comments:	Records Search: LACE - no records.
Comments Date:	04302001
Comments:	Workplan for off property investigation submitted for approval.
Comments Date:	05071997
Comments:	Completion of Remedial Investigation/Feasibility study for
Comments Date:	05071997
Comments:	Angeles Chemical Company, North Operable Unit. RI/FS addresses
Comments Date:	05071997
Comments:	subsurface soil on the Northern portion of the site. The RI
Comments Date:	05071997
Comments:	defined the extent of subsurface gas contamination. FS analyzed
Comments Date:	05071997
Comments:	alternatives for remediation and concluded that SVE is the
Comments Date:	05071997
Comments:	preferred alternative.
Comments Date:	05071997
Comments:	A Removal Action Workplan that details the SVE System Design
Comments Date:	05071997
Comments:	and Construction will be submitted to DTSC.
Comments Date:	06031999
Comments:	On June 3, 1999, ten underground storage tanks were removed from
Comments Date:	06031999
Comments:	OU2. Slight corrosion on each tank was observed. These tanks
Comments Date:	06031999
Comments:	had previously contained straight line hydrocarbon chemicals or
Comments Date:	06031999
Comments:	were used for blending.
Comments Date:	06181998
Comments:	CEQA completion for OU1 RAW Negative Declaration approval.
Comments Date:	06181998
Comments:	Not reported
Comments Date:	06181998
Comments:	Removal Action Workplan for OU1. Soil vapor extraction (SVE)

ANGELES CHEMICAL COMPANY INC (Continued) **S101272740**

Comments Date:	06181998
Comments:	installation and operation in the northern portion of the site.
Comments Date:	07172001
Comments:	Six underground storage tanks (USTs) were removed. No visible
Comments Date:	07172001
Comments:	corrosion on exterior surfaces. Four USTs were slurry filled in
Comments Date:	07172001
Comments:	place due to close proximity to structures.
Comments Date:	07291999
Comments:	NOE Completion for OU2 RAW.
Comments Date:	07291999
Comments:	Chosen removal action will employ installation of an in-situ
Comments Date:	07291999
Comments:	vapor extraction system (VES) utilizing a catalytic oxidation
Comments Date:	07291999
Comments:	unit; balancing and monitoring of the VES with data analysis;
Comments Date:	07291999
Comments:	disposal of treated material; verification sampling; periodic
Comments Date:	07291999
Comments:	status reports; and final closure report.
Comments Date:	08222000
Comments:	DTSC finds Angeles Chemical out of compliance with the I & SE
Comments Date:	08222000
Comments:	Order. DTSC requires a VES design workplan and Ground Water
Comments Date:	08222000
Comments:	sampling and Analysis (GWSAP) Plan.
Comments Date:	08301994
Comments:	The Department approved the draft Remedial Investigation Report
Comments Date:	08301994
Comments:	dated August 1994.
Comments Date:	09082000
Comments:	The facility provides a GWSAP but fails to provide the required
Comments Date:	09082000
Comments:	VES design document.
Comments Date:	09261997
Comments:	DTSC approved soil vapor investigation workplan for OU2.
Comments Date:	09301997
Comments:	DTSC approved Draft Removal Action Workplan for OU1.
Comments Date:	09301999
Comments:	VES design workplan due.
Comments Date:	10131992
Comments:	Backlog Site due to two known releases on the site; one on
Comments Date:	10131992
Comments:	April 12, 1984, and one on June 6, 1984.
Comments Date:	10222004
Comments:	DTSC comments on Site Characterization Report.
Comments Date:	10302001
Comments:	Quarterly groundwater monitoring begins.
Comments Date:	11161981
Comments:	Questionnaire Received: Chemical distribution, bulk transfer of
Comments Date:	11161981
Comments:	solvent.
Comments Date:	11201997
Comments:	ACC conducted soil vapor investigation in OU2 area.
Comments Date:	11302000
Comments:	The facilty fails to receive a conditional use permit from the
Comments Date:	11302000

ANGELES CHEMICAL COMPANY INC (Continued) **S101272740**

Comments:	local CUPA, Santa Fe Springs Fire Department, and closes
Comments Date:	11302000
Comments:	operations at this location.
Comments Date:	12081998
Comments:	Completion of RI/FS for VOC contaminated soil in the southern
Comments Date:	12081998
Comments:	portion of the site - underground tanks area 1 a.k.a. OU2.
Comments Date:	12102001
Comments:	Clean Loan Response Action Agreement signed.
Comments Date:	12272002
Comments:	Completed on - property soil sampling.
ID Name:	CALSTARS CODE
ID Value:	300301
ID Name:	EPA IDENTIFICATION NUMBER
ID Value:	CAD063837520
ID Name:	CALSTARS CODE
ID Value:	306001
Alternate Name:	ANGELES CHEMICAL COMPANY INC
Alternate Name:	Not reported
Special Programs Code:	Not reported
Special Programs Name:	Not reported

AN209 **ASHLAND CHEMICAL COMPANY** **CA Notify 65** **S118152719**
SSE **10505 S. PAINTER AVE** **N/A**
1/2-1 **SANTA FE SPRINGS, CA 90670**
0.595 mi.
3141 ft. **Site 1 of 2 in cluster AN**

Relative: Higher
Actual: 165 ft.

NOTIFY 65:

Date Reported:	Not reported
Staff Initials:	Not reported
Board File Number:	Not reported
Facility Type:	Not reported
Discharge Date:	Not reported
Issue Date:	Not reported
Incident Description:	Not reported

AN210 **ASHLAND DISTRIBUTION COMPANY** **SEMS-ARCHIVE** **1015732726**
SSE **10505 S. PAINTER AVENUE** **CORRACTS** **CAD044061422**
1/2-1 **SANTA FE SPRINGS, CA 90670** **RCRA-TSDF**
0.595 mi. **RCRA-SQG**
3141 ft. **Site 2 of 2 in cluster AN** **US FIN ASSUR**
2020 COR ACTION

Relative: Higher
Actual: 165 ft.

SEMS Archive:

Site ID:	900359
EPA ID:	CAD044061422
Cong District:	33
FIPS Code:	6037
FF:	N
NPL:	Not on the NPL
Non NPL Status:	Deferred to RCRA (Subtitle C)

SEMS Archive Detail:

Region:	9
Site ID:	900359
EPA ID:	CAD044061422

ASHLAND DISTRIBUTION COMPANY (Continued) **1015732726**

Site Name:	ASHLAND CHEM CO
NPL:	N
FF:	N
OU:	0
Action Code:	VS
Action Name:	ARCH SITE
SEQ:	1
Start Date:	Not reported
Finish Date:	1996-01-23 00:00:00
Qual:	Not reported
Current Action Lead:	EPA Perf In-Hse
Region:	9
Site ID:	900359
EPA ID:	CAD044061422
Site Name:	ASHLAND CHEM CO
NPL:	N
FF:	N
OU:	0
Action Code:	PA
Action Name:	PA
SEQ:	1
Start Date:	Not reported
Finish Date:	1991-03-28 00:00:00
Qual:	D
Current Action Lead:	EPA Perf
Region:	9
Site ID:	900359
EPA ID:	CAD044061422
Site Name:	ASHLAND CHEM CO
NPL:	N
FF:	N
OU:	0
Action Code:	DS
Action Name:	DISCVRY
SEQ:	1
Start Date:	1990-08-24 00:00:00
Finish Date:	1990-08-24 00:00:00
Qual:	Not reported
Current Action Lead:	EPA Perf

CORRACTS:

EPA ID:	CAD044061422
EPA Region:	09
Area Name:	ENTIRE FACILITY
Actual Date:	19880101
Action:	CA600GW - Stabilization Measures Implemented, Groundwater extraction and treatment
NAICS Code(s):	56291 Remediation Services
Original schedule date:	Not reported
Schedule end date:	Not reported

ASHLAND DISTRIBUTION COMPANY (Continued) **1015732726**

EPA ID: CAD044061422
EPA Region: 09
Area Name: ENTIRE FACILITY
Actual Date: 19920101
Action: CA100 - RFI Imposition
NAICS Code(s): 56291
Remediation Services
Original schedule date: Not reported
Schedule end date: Not reported

EPA ID: CAD044061422
EPA Region: 09
Area Name: ENTIRE FACILITY
Actual Date: 20010309
Action: CA725IN - Current Human Exposures Under Control, More information is needed to make a determination
NAICS Code(s): 56291
Remediation Services
Original schedule date: Not reported
Schedule end date: Not reported

EPA ID: CAD044061422
EPA Region: 09
Area Name: ENTIRE FACILITY
Actual Date: 20010309
Action: CA210 - CA Responsibility Referred To A Non-RCRA Federal Authority
NAICS Code(s): 56291
Remediation Services
Original schedule date: Not reported
Schedule end date: Not reported

EPA ID: CAD044061422
EPA Region: 09
Area Name: ENTIRE FACILITY
Actual Date: 20010309
Action: CA750NO - Migration of Contaminated Groundwater under Control, Unacceptable migration of contaminated groundwater is observed or expected
NAICS Code(s): 56291
Remediation Services
Original schedule date: Not reported
Schedule end date: Not reported

EPA ID: CAD044061422
EPA Region: 09
Area Name: ENTIRE FACILITY
Actual Date: 20010309
Action: CA750NO - Migration of Contaminated Groundwater under Control, Unacceptable migration of contaminated groundwater is observed or expected
NAICS Code(s): 56291
Remediation Services
Original schedule date: 20010309
Schedule end date: Not reported

EPA ID: CAD044061422
EPA Region: 09

ASHLAND DISTRIBUTION COMPANY (Continued) **1015732726**

Area Name: ENTIRE FACILITY
Actual Date: 20010309
Action: CA725IN - Current Human Exposures Under Control, More information is needed to make a determination
NAICS Code(s): 56291
Remediation Services
Original schedule date: 20010309
Schedule end date: Not reported

EPA ID: CAD044061422
EPA Region: 09
Area Name: ENTIRE FACILITY
Actual Date: 19880613
Action: CA650 - Stabilization Construction Completed
NAICS Code(s): 56291
Remediation Services
Original schedule date: Not reported
Schedule end date: Not reported

EPA ID: CAD044061422
EPA Region: 09
Area Name: ENTIRE FACILITY
Actual Date: 20040916
Action: CA750YE - Migration of Contaminated Groundwater under Control, Yes, Migration of Contaminated Groundwater Under Control has been verified
NAICS Code(s): 56291
Remediation Services
Original schedule date: 20040916
Schedule end date: Not reported

EPA ID: CAD044061422
EPA Region: 09
Area Name: ENTIRE FACILITY
Actual Date: 20040916
Action: CA750YE - Migration of Contaminated Groundwater under Control, Yes, Migration of Contaminated Groundwater Under Control has been verified
NAICS Code(s): 56291
Remediation Services
Original schedule date: Not reported
Schedule end date: Not reported

EPA ID: CAD044061422
EPA Region: 09
Area Name: ENTIRE FACILITY
Actual Date: 19940916
Action: CA225YE - Stabilization Measures Evaluation, This facility ,is amenable to stabilization activity based on the, status of corrective action work at the facility, technical factors, the degree of risk, timing considerations and administrative considerations
NAICS Code(s): 56291
Remediation Services
Original schedule date: 19940916
Schedule end date: Not reported

EPA ID: CAD044061422
EPA Region: 09
Area Name: ENTIRE FACILITY

ASHLAND DISTRIBUTION COMPANY (Continued) **1015732726**

Actual Date: 19940916
Action: CA075ME - CA Prioritization, Facility or area was assigned a medium corrective action priority
NAICS Code(s): 56291
Remediation Services
Original schedule date: Not reported
Schedule end date: Not reported

EPA ID: CAD044061422
EPA Region: 09
Area Name: ENTIRE FACILITY
Actual Date: 19940916
Action: CA225YE - Stabilization Measures Evaluation, This facility ,is amenable to stabilization activity based on the, status of corrective action work at the facility, technical factors, the degree of risk, timing considerations and administrative considerations
NAICS Code(s): 56291
Remediation Services
Original schedule date: Not reported
Schedule end date: Not reported

EPA ID: CAD044061422
EPA Region: 09
Area Name: ENTIRE FACILITY
Actual Date: 19910320
Action: CA029WQ
NAICS Code(s): 56291
Remediation Services
Original schedule date: Not reported
Schedule end date: Not reported

EPA ID: CAD044061422
EPA Region: 09
Area Name: ENTIRE FACILITY
Actual Date: 19910320
Action: CA050PA - RFA Completed, Assessment was a PA-Plus
NAICS Code(s): 56291
Remediation Services
Original schedule date: Not reported
Schedule end date: Not reported

EPA ID: CAD044061422
EPA Region: 09
Area Name: ENTIRE FACILITY
Actual Date: 19910320
Action: CA050 - RFA Completed
NAICS Code(s): 56291
Remediation Services
Original schedule date: 19910320
Schedule end date: Not reported

EPA ID: CAD044061422
EPA Region: 09
Area Name: ENTIRE FACILITY
Actual Date: 19910320
Action: CA074HI
NAICS Code(s): 56291

ASHLAND DISTRIBUTION COMPANY (Continued) **1015732726**

Remediation Services
Original schedule date: Not reported
Schedule end date: Not reported

EPA ID: CAD044061422
EPA Region: 09
Area Name: ENTIRE FACILITY
Actual Date: 19910320
Action: CA075HI - CA Prioritization, Facility or area was assigned a high corrective action priority
NAICS Code(s): 56291
Remediation Services
Original schedule date: Not reported
Schedule end date: Not reported

EPA ID: CAD044061422
EPA Region: 09
Area Name: ENTIRE FACILITY
Actual Date: 19910320
Action: CA049PA
NAICS Code(s): 56291
Remediation Services
Original schedule date: Not reported
Schedule end date: Not reported

EPA ID: CAD044061422
EPA Region: 09
Area Name: ENTIRE FACILITY
Actual Date: 20020926
Action: CA725YE - Current Human Exposures Under Control, Yes, Current Human Exposures Under Control has been verified
NAICS Code(s): 56291
Remediation Services
Original schedule date: Not reported
Schedule end date: Not reported

EPA ID: CAD044061422
EPA Region: 09
Area Name: ENTIRE FACILITY
Actual Date: 20020926
Action: CA725YE - Current Human Exposures Under Control, Yes, Current Human Exposures Under Control has been verified
NAICS Code(s): 56291
Remediation Services
Original schedule date: 20020926
Schedule end date: Not reported

EPA ID: CAD044061422
EPA Region: 09
Area Name: ENTIRE FACILITY
Actual Date: 19911031
Action: CA036WQ
NAICS Code(s): 56291
Remediation Services
Original schedule date: Not reported
Schedule end date: Not reported

ASHLAND DISTRIBUTION COMPANY (Continued) **1015732726**

RCRA-TSDF:
Date form received by agency: 06/19/2006
Facility name: ASHLAND DISTRIBUTION COMPANY
Facility address: 10505 S. PAINTER AVENUE
SANTA FE SPRINGS, CA 90670
EPA ID: CAD044061422
Mailing address: P.O. BOX 2219
EH&S/DS-4
COLUMBUS, OH 43216
Contact: KARA B LONG
Contact address: Not reported
Not reported
Contact country: US
Contact telephone: 614-790-4641
Contact email: KLONG@ASHLAND.COM
EPA Region: 09
Land type: Private
Classification: TSDF
Description: Handler is engaged in the treatment, storage or disposal of hazardous waste

Owner/Operator Summary:
Owner/operator name: ASHLAND INC.
Owner/operator address: Not reported
Not reported
Owner/operator country: US
Owner/operator telephone: Not reported
Owner/operator email: Not reported
Owner/operator fax: Not reported
Owner/operator extension: Not reported
Legal status: Private
Owner/Operator Type: Operator
Owner/Op start date: 06/21/1968
Owner/Op end date: Not reported

Owner/operator name: ASHLAND INC.
Owner/operator address: P.O. BOX 2219/EH&S DS-4
COLUMBUS, OH 43216
Owner/operator country: US
Owner/operator telephone: Not reported
Owner/operator email: Not reported
Owner/operator fax: Not reported
Owner/operator extension: Not reported
Legal status: Private
Owner/Operator Type: Owner
Owner/Op start date: 06/21/1968
Owner/Op end date: Not reported

Handler Activities Summary:
U.S. importer of hazardous waste: No
Mixed waste (haz. and radioactive): No
Recycler of hazardous waste: No
Transporter of hazardous waste: No
Treater, storer or disposer of HW: No
Underground injection activity: No
On-site burner exemption: No

ASHLAND DISTRIBUTION COMPANY (Continued) **1015732726**

Furnace exemption: No
Used oil fuel burner: No
Used oil processor: No
User oil refiner: No
Used oil fuel marketer to burner: No
Used oil Specification marketer: No
Used oil transfer facility: No
Used oil transporter: No

Historical Generators:
Date form received by agency: 06/19/2006
Site name: ASHLAND DISTRIBUTION COMPANY
Classification: Large Quantity Generator

. Waste code: 352
. Waste name: Other organic solids

. Waste code: D039
. Waste name: TETRACHLOROETHYLENE

. Waste code: D040
. Waste name: TRICHLORETHYLENE

. Waste code: U210
. Waste name: ETHENE, TETRACHLORO- (OR) TETRACHLOROETHYLENE

. Waste code: U220
. Waste name: BENZENE, METHYL- (OR) TOLUENE

. Waste code: U228
. Waste name: ETHENE, TRICHLORO- (OR) TRICHLOROETHYLENE

. Waste code: U239
. Waste name: BENZENE, DIMETHYL- (I,T) (OR) XYLENE (I)

Date form received by agency: 02/25/2002
Site name: ASHLAND DISTRIBUTION COMPANY
Classification: Large Quantity Generator

. Waste code: D001
. Waste name: IGNITABLE WASTE

. Waste code: D003
. Waste name: REACTIVE WASTE

. Waste code: F002
. Waste name: THE FOLLOWING SPENT HALOGENATED SOLVENTS: TETRACHLOROETHYLENE, METHYLENE CHLORIDE, TRICHLOROETHYLENE, 1,1,1-TRICHLOROETHANE, CHLOROBENZENE, 1,1,2-TRICHLORO-1,2,2-TRIFLUOROETHANE, ORTHO-DICHLOROBENZENE, TRICHLOROFLUOROMETHANE, AND 1,1,2, TRICHLOROETHANE; ALL SPENT SOLVENT MIXTURES/BLENDS CONTAINING, BEFORE USE, A TOTAL OF TEN PERCENT OR MORE (BY VOLUME) OF ONE OR MORE OF THE ABOVE HALOGENATED SOLVENTS OR THOSE SOLVENTS LISTED IN F001, F004, AND F005; AND STILL BOTTOMS FROM THE RECOVERY OF THESE SPENT SOLVENTS AND SPENT SOLVENT MIXTURES.

. Waste code: F003

ASHLAND DISTRIBUTION COMPANY (Continued) **1015732726**

. Waste name: THE FOLLOWING SPENT NONHALOGENATED SOLVENTS: XYLENE, ACETONE, ETHYL ACETATE, ETHYL BENZENE, ETHYL ETHER, METHYL ISOBUTYL KETONE, N-BUTYL ALCOHOL, CYCLOHEXANONE, AND METHANOL; ALL SPENT SOLVENT MIXTURES/BLENDS CONTAINING, BEFORE USE, ONLY THE ABOVE SPENT NONHALOGENATED SOLVENTS; AND ALL SPENT SOLVENT MIXTURES/BLENDS CONTAINING, BEFORE USE, ONE OR MORE OF THE ABOVE NONHALOGENATED SOLVENTS, AND A TOTAL OF TEN PERCENT OR MORE (BY VOLUME) OF ONE OR MORE OF THOSE SOLVENTS LISTED IN F001, F002, F004, AND F005; AND STILL BOTTOMS FROM THE RECOVERY OF THESE SPENT SOLVENTS AND SPENT SOLVENT MIXTURES.

. Waste code: F005
. Waste name: THE FOLLOWING SPENT NONHALOGENATED SOLVENTS: TOLUENE, METHYL ETHYL KETONE, CARBON DISULFIDE, ISOBUTANOL, PYRIDINE, BENZENE, 2-ETHOXYETHANOL, AND 2-NITROPROPANE; ALL SPENT SOLVENT MIXTURES/BLENDS CONTAINING, BEFORE USE, A TOTAL OF TEN PERCENT OR MORE (BY VOLUME) OF ONE OR MORE OF THE ABOVE NONHALOGENATED SOLVENTS OR THOSE SOLVENTS LISTED IN F001, F002, OR F004; AND STILL BOTTOMS FROM THE RECOVERY OF THESE SPENT SOLVENTS AND SPENT SOLVENT MIXTURES.

Date form received by agency: 10/12/2000
Site name: ASHLAND DISTRIBUTION COMPANY
Classification: Large Quantity Generator

Date form received by agency: 04/15/1999
Site name: ASHLAND CHEMICAL
Classification: Large Quantity Generator

Date form received by agency: 09/01/1996
Site name: ASHLAND CHEMICAL CO
Classification: Large Quantity Generator

Date form received by agency: 02/28/1996
Site name: ASHLAND CHEMICAL
Classification: Large Quantity Generator

Date form received by agency: 08/09/1994
Site name: ASHLAND CHEMICAL CO
Classification: Not a generator, verified

Date form received by agency: 03/31/1994
Site name: ASHLAND CHEMICAL INC
Classification: Large Quantity Generator

Date form received by agency: 02/20/1992
Site name: ASHLAND CHEMICAL INC
Classification: Large Quantity Generator

Date form received by agency: 04/12/1990
Site name: ASHLAND CHEMICAL CO
Classification: Large Quantity Generator

Corrective Action Summary:
Event date: 01/01/1988
Event: STABILIZATION/INTERIM MEASURES DECISION-GROUNDWATER EXTRACTION & TREATMENT

ASHLAND DISTRIBUTION COMPANY (Continued) **1015732726**

Event date:	06/13/1988
Event:	STABILIZATION CONSTRUCTION COMPLETED
Event date:	03/20/1991
Event:	RFA COMPLETED
Event date:	03/20/1991
Event:	PA OR CERCLA INSPECTION
Event date:	03/20/1991
Event:	RFA COMPLETED-ASSESSMENT WAS A PA-PLUS
Event date:	03/20/1991
Event:	LEAD AGENCY DETERMINATION
Event date:	03/20/1991
Event:	NCAPS RANKING/PRIORITY
Event date:	03/20/1991
Event:	CA PRIORITIZATION-HIGH CA PRIORITY
Event date:	10/31/1991
Event:	DEFERRAL TO ANOTHER AGENCY
Event date:	01/01/1992
Event:	INVESTIGATION IMPOSITION
Event date:	09/16/1994
Event:	STABILIZATION MEASURES EVALUATION-FACILITY IS AMENABLE TO STABILIZATION
Event date:	09/16/1994
Event:	CA PRIORITIZATION-MEDIUM CA PRIORITY
Event date:	09/16/1994
Event:	STABILIZATION MEASURES EVALUATION-FACILITY IS AMENABLE TO STABILIZATION
Event date:	03/09/2001
Event:	RELEASE TO GW CONTROLLED DETERMINATION-FACILITY DOES NOT MEET DEFINITION
Event date:	03/09/2001
Event:	HUMAN EXPOSURES CONTROLLED DETERMINATION-MORE INFORMATION NEEDED
Event date:	03/09/2001
Event:	HUMAN EXPOSURES CONTROLLED DETERMINATION-MORE INFORMATION NEEDED
Event date:	03/09/2001
Event:	REFERRED TO A NON-RCRA AUTHORITY
Event date:	03/09/2001
Event:	RELEASE TO GW CONTROLLED DETERMINATION-FACILITY DOES NOT MEET DEFINITION
Event date:	09/26/2002
Event:	HUMAN EXPOSURES CONTROLLED DETERMINATION-YES, APPLICABLE AS OF THIS

ASHLAND DISTRIBUTION COMPANY (Continued) **1015732726**

DATE

Event date: 09/26/2002
Event: HUMAN EXPOSURES CONTROLLED DETERMINATION-YES, APPLICABLE AS OF THIS DATE

Event date: 09/16/2004
Event: RELEASE TO GW CONTROLLED DETERMINATION-YES, APPLICABLE AS OF THIS DATE

Event date: 09/16/2004
Event: RELEASE TO GW CONTROLLED DETERMINATION-YES, APPLICABLE AS OF THIS DATE

Facility Has Received Notices of Violations:
Regulation violated: FR - 264.140-150.H
Area of violation: TSD - Financial Requirements
Date violation determined: 01/01/2001
Date achieved compliance: 01/01/2001
Violation lead agency: EPA
Enforcement action: Not reported
Enforcement action date: Not reported
Enf. disposition status: Not reported
Enf. disp. status date: Not reported
Enforcement lead agency: Not reported
Proposed penalty amount: Not reported
Final penalty amount: Not reported
Paid penalty amount: Not reported

Regulation violated: FR - 262.10-12.A
Area of violation: Generators - General
Date violation determined: 05/04/1994
Date achieved compliance: 05/04/1999
Violation lead agency: State
Enforcement action: Not reported
Enforcement action date: Not reported
Enf. disposition status: Not reported
Enf. disp. status date: Not reported
Enforcement lead agency: Not reported
Proposed penalty amount: Not reported
Final penalty amount: Not reported
Paid penalty amount: Not reported

Regulation violated: FR - 264.10-18.B
Area of violation: TSD - General
Date violation determined: 04/01/1994
Date achieved compliance: 09/22/1994
Violation lead agency: State
Enforcement action: WRITTEN INFORMAL
Enforcement action date: 02/25/1994
Enf. disposition status: Not reported
Enf. disp. status date: Not reported
Enforcement lead agency: State
Proposed penalty amount: Not reported
Final penalty amount: Not reported
Paid penalty amount: Not reported

Regulation violated: FR - 270
Area of violation: TSD - General

ASHLAND DISTRIBUTION COMPANY (Continued) **1015732726**

Date violation determined: 04/01/1994
Date achieved compliance: 09/22/1994
Violation lead agency: State
Enforcement action: WRITTEN INFORMAL
Enforcement action date: 02/25/1994
Enf. disposition status: Not reported
Enf. disp. status date: Not reported
Enforcement lead agency: State
Proposed penalty amount: Not reported
Final penalty amount: Not reported
Paid penalty amount: Not reported

Regulation violated: FR - 262.20-23.B
Area of violation: Generators - General
Date violation determined: 04/01/1994
Date achieved compliance: 09/22/1994
Violation lead agency: State
Enforcement action: WRITTEN INFORMAL
Enforcement action date: 02/25/1994
Enf. disposition status: Not reported
Enf. disp. status date: Not reported
Enforcement lead agency: State
Proposed penalty amount: Not reported
Final penalty amount: Not reported
Paid penalty amount: Not reported

Regulation violated: FR - 264.140-150.H
Area of violation: TSD - Financial Requirements
Date violation determined: 03/08/1993
Date achieved compliance: 04/02/1993
Violation lead agency: State
Enforcement action: Not reported
Enforcement action date: Not reported
Enf. disposition status: Not reported
Enf. disp. status date: Not reported
Enforcement lead agency: Not reported
Proposed penalty amount: Not reported
Final penalty amount: Not reported
Paid penalty amount: Not reported

Regulation violated: FR - 264.140-150.H
Area of violation: TSD - Financial Requirements
Date violation determined: 03/03/1993
Date achieved compliance: 04/02/1993
Violation lead agency: State
Enforcement action: Not reported
Enforcement action date: Not reported
Enf. disposition status: Not reported
Enf. disp. status date: Not reported
Enforcement lead agency: Not reported
Proposed penalty amount: Not reported
Final penalty amount: Not reported
Paid penalty amount: Not reported

Regulation violated: F - 270
Area of violation: TSD - General
Date violation determined: 05/31/1991

ASHLAND DISTRIBUTION COMPANY (Continued) **1015732726**

Date achieved compliance: 02/25/1994
Violation lead agency: State
Enforcement action: WRITTEN INFORMAL
Enforcement action date: 10/22/1991
Enf. disposition status: Not reported
Enf. disp. status date: Not reported
Enforcement lead agency: State
Proposed penalty amount: Not reported
Final penalty amount: Not reported
Paid penalty amount: Not reported

Regulation violated: FR - 270
Area of violation: TSD - General
Date violation determined: 09/28/1989
Date achieved compliance: 10/11/1990
Violation lead agency: State
Enforcement action: FINAL 3008(A) COMPLIANCE ORDER
Enforcement action date: 02/14/1990
Enf. disposition status: Not reported
Enf. disp. status date: Not reported
Enforcement lead agency: State
Proposed penalty amount: Not reported
Final penalty amount: 40200
Paid penalty amount: Not reported

Regulation violated: FR - 270
Area of violation: TSD - General
Date violation determined: 09/28/1989
Date achieved compliance: 10/11/1990
Violation lead agency: State
Enforcement action: WRITTEN INFORMAL
Enforcement action date: 11/07/1989
Enf. disposition status: Not reported
Enf. disp. status date: Not reported
Enforcement lead agency: State
Proposed penalty amount: Not reported
Final penalty amount: Not reported
Paid penalty amount: Not reported

Regulation violated: F - FEA
Area of violation: Formal Enforcement Agreement or Order
Date violation determined: 02/25/1987
Date achieved compliance: 07/16/1987
Violation lead agency: State
Enforcement action: Not reported
Enforcement action date: Not reported
Enf. disposition status: Not reported
Enf. disp. status date: Not reported
Enforcement lead agency: Not reported
Proposed penalty amount: Not reported
Final penalty amount: Not reported
Paid penalty amount: Not reported

Regulation violated: FR - 270
Area of violation: TSD - General
Date violation determined: 02/25/1987
Date achieved compliance: 10/11/1990

ASHLAND DISTRIBUTION COMPANY (Continued) **1015732726**

Violation lead agency: State
Enforcement action: Not reported
Enforcement action date: Not reported
Enf. disposition status: Not reported
Enf. disp. status date: Not reported
Enforcement lead agency: Not reported
Proposed penalty amount: Not reported
Final penalty amount: Not reported
Paid penalty amount: Not reported

Regulation violated: FR - 270
Area of violation: TSD - General
Date violation determined: 10/15/1986
Date achieved compliance: 07/16/1987
Violation lead agency: State
Enforcement action: WRITTEN INFORMAL
Enforcement action date: 12/05/1986
Enf. disposition status: Not reported
Enf. disp. status date: Not reported
Enforcement lead agency: State
Proposed penalty amount: Not reported
Final penalty amount: Not reported
Paid penalty amount: Not reported

Evaluation Action Summary:
Evaluation date: 05/04/1994
Evaluation: COMPLIANCE EVALUATION INSPECTION ON-SITE
Area of violation: Generators - General
Date achieved compliance: 05/04/1999
Evaluation lead agency: State Contractor/Grantee

Evaluation date: 02/25/1994
Evaluation: COMPLIANCE EVALUATION INSPECTION ON-SITE
Area of violation: TSD - General
Date achieved compliance: 09/22/1994
Evaluation lead agency: State

Evaluation date: 02/25/1994
Evaluation: COMPLIANCE EVALUATION INSPECTION ON-SITE
Area of violation: Generators - General
Date achieved compliance: 09/22/1994
Evaluation lead agency: State

Evaluation date: 03/08/1993
Evaluation: FINANCIAL RECORD REVIEW
Area of violation: TSD - Financial Requirements
Date achieved compliance: 04/02/1993
Evaluation lead agency: State

Evaluation date: 03/03/1993
Evaluation: FINANCIAL RECORD REVIEW
Area of violation: TSD - Financial Requirements
Date achieved compliance: 04/02/1993
Evaluation lead agency: State

Evaluation date: 11/21/1991
Evaluation: FINANCIAL RECORD REVIEW

ASHLAND DISTRIBUTION COMPANY (Continued) **1015732726**

Area of violation: TSD - Financial Requirements
Date achieved compliance: 01/01/2001
Evaluation lead agency: EPA Contractor/Grantee

Evaluation date: 05/31/1991
Evaluation: COMPLIANCE EVALUATION INSPECTION ON-SITE
Area of violation: TSD - General
Date achieved compliance: 02/25/1994
Evaluation lead agency: State

Evaluation date: 09/28/1989
Evaluation: COMPLIANCE EVALUATION INSPECTION ON-SITE
Area of violation: TSD - General
Date achieved compliance: 10/11/1990
Evaluation lead agency: State

Evaluation date: 09/26/1989
Evaluation: FINANCIAL RECORD REVIEW
Area of violation: Not reported
Date achieved compliance: Not reported
Evaluation lead agency: State

Evaluation date: 02/25/1987
Evaluation: COMPLIANCE SCHEDULE EVALUATION
Area of violation: TSD - General
Date achieved compliance: 10/11/1990
Evaluation lead agency: State

Evaluation date: 02/25/1987
Evaluation: COMPLIANCE SCHEDULE EVALUATION
Area of violation: Formal Enforcement Agreement or Order
Date achieved compliance: 07/16/1987
Evaluation lead agency: State

Evaluation date: 10/15/1986
Evaluation: COMPLIANCE EVALUATION INSPECTION ON-SITE
Area of violation: TSD - General
Date achieved compliance: 07/16/1987
Evaluation lead agency: State

US FIN ASSUR:
EPA ID: CAD044061422
Provider: INDIAN HARBOR INSURANCE CO.
EPA region: 9
County: Not reported
Mechanism type: INSURANCE
Mechanism ID: PEC002835502
Cost estimate: 3988000
Face value: 3988000
Effective date: 2011-04-01 00:00:00

2020 COR ACTION:
EPA ID: CAD044061422
Region: 9
Action: Not reported

211 SW 1/2-1 0.623 mi. 3288 ft. | **BEAUMON TRUST PROPERTY**
12525 PARK AVENUE
SANTA FE SPRINGS, CA 90670 | **CA RESPONSE** | **S107735898**
CA ENVIROSTOR | **N/A**

Relative: Lower

Actual: 152 ft.

RESPONSE:

Facility ID:	60000159
Site Type:	State Response
Site Type Detail:	State Response or NPL
Acres:	0.15
National Priorities List:	NO
Cleanup Oversight Agencies:	SMBRP
Lead Agency Description:	DTSC - Site Cleanup Program
Project Manager:	Not reported
Supervisor:	Allan Plaza
Division Branch:	Cleanup Chatsworth
Site Code:	301280
Site Mgmt. Req.:	NONE SPECIFIED
Assembly:	57
Senate:	32
Special Program Status:	EPA - Target Site Investigation
Status:	Certified
Status Date:	02/06/2015
Restricted Use:	NO
Funding:	EPA Grant
Latitude:	33.94083
Longitude:	-118.0640
APN:	NONE SPECIFIED
Past Use:	OIL FIELD, RECYCLING - DRUM
Potential COC :	Benzene Total Chromium (1:6 ratio Cr VI:Cr III Lead Polychlorinated biphenyls (PCBs Polynuclear aromatic hydrocarbons (PAHs Cadmium and compounds Zinc
Confirmed COC:	Polychlorinated biphenyls (PCBs Polynuclear aromatic hydrocarbons (PAHs Cadmium and compounds Benzene Total Chromium (1:6 ratio Cr VI:Cr III Lead Zinc
Potential Description:	OTH, SOIL, SV
Alias Name:	110033618093
Alias Type:	EPA (FRS #)
Alias Name:	SLT4L4671818
Alias Type:	GeoTracker Global ID
Alias Name:	301280
Alias Type:	Project Code (Site Code)
Alias Name:	60000159
Alias Type:	Envirostor ID Number

Completed Info:

Completed Area Name:	PROJECT WIDE
Completed Sub Area Name:	Not reported
Completed Document Type:	Voluntary Cleanup Agreement
Completed Date:	07/21/2006
Comments:	Not reported
Completed Area Name:	PROJECT WIDE
Completed Sub Area Name:	Not reported
Completed Document Type:	CEQA - Responsible Agency Review
Completed Date:	10/19/2006
Comments:	Not reported
Completed Area Name:	PROJECT WIDE

BEAUMON TRUST PROPERTY (Continued) **S107735898**

Completed Sub Area Name: Not reported
Completed Document Type: Preliminary Endangerment Assessment Workplan
Completed Date: 09/30/2006
Comments: Revised Report submitted for USEPA review.

Completed Area Name: PROJECT WIDE
Completed Sub Area Name: Not reported
Completed Document Type: Removal Action Workplan
Completed Date: 10/12/2006
Comments: DTSC approved the Interim Removal Action Workplan after 30 days public comment period and issued the approval letter and the Response to Public Comments.

Completed Area Name: PROJECT WIDE
Completed Sub Area Name: Not reported
Completed Document Type: Fieldwork
Completed Date: 05/30/2007
Comments: RP completed field work activities.

Completed Area Name: PROJECT WIDE
Completed Sub Area Name: Not reported
Completed Document Type: Site Characterization Workplan
Completed Date: 06/02/2006
Comments: Final Soil Vapor Survey And Indoor Air Modeling Workplan was issued.

Completed Area Name: PROJECT WIDE
Completed Sub Area Name: Not reported
Completed Document Type: Site Characterization Report
Completed Date: 09/13/2006
Comments: DTSC issued the Soil Vapor Survey and Indoor Air Modeling Report.

Completed Area Name: PROJECT WIDE
Completed Sub Area Name: Not reported
Completed Document Type: Removal Action Workplan
Completed Date: 01/15/2009
Comments: DTSC reviewed the Workplan and provided comments.

Completed Area Name: PROJECT WIDE
Completed Sub Area Name: Not reported
Completed Document Type: Removal Action Completion Report
Completed Date: 04/07/2014
Comments: Not reported

Completed Area Name: PROJECT WIDE
Completed Sub Area Name: Not reported
Completed Document Type: Remedial Action Implementation Workplan
Completed Date: 03/02/2010
Comments: DTSC approved the workplan.

Completed Area Name: PROJECT WIDE
Completed Sub Area Name: Not reported
Completed Document Type: Remedial Action Implementation Workplan
Completed Date: 06/08/2010
Comments: DTSC approved the results and issued a no further action for the four parcels.

Completed Area Name: PROJECT WIDE

BEAUMON TRUST PROPERTY (Continued) **S107735898**

Completed Sub Area Name: Not reported
Completed Document Type: Other Report
Completed Date: 02/20/2014
Comments: Comments sent to consultant

Completed Area Name: PROJECT WIDE
Completed Sub Area Name: Not reported
Completed Document Type: Technical Report
Completed Date: 08/27/2014
Comments: Not reported

Completed Area Name: PROJECT WIDE
Completed Sub Area Name: Not reported
Completed Document Type: Consent Order
Completed Date: 07/21/2006
Comments: Not reported

Completed Area Name: PROJECT WIDE
Completed Sub Area Name: Not reported
Completed Document Type: Certification
Completed Date: 02/06/2015
Comments: Not reported

Future Area Name: Not reported
Future Sub Area Name: Not reported
Future Document Type: Not reported
Future Due Date: Not reported
Schedule Area Name: Not reported
Schedule Sub Area Name: Not reported
Schedule Document Type: Not reported
Schedule Due Date: Not reported
Schedule Revised Date: Not reported

ENVIROSTOR:
Facility ID: 60000159
Status: Certified
Status Date: 02/06/2015
Site Code: 301280
Site Type: State Response
Site Type Detailed: State Response or NPL
Acres: 0.15
NPL: NO
Regulatory Agencies: SMBRP
Lead Agency: SMBRP
Program Manager: Not reported
Supervisor: Allan Plaza
Division Branch: Cleanup Chatsworth
Assembly: 57
Senate: 32
Special Program: EPA - Target Site Investigation
Restricted Use: NO
Site Mgmt Req: NONE SPECIFIED
Funding: EPA Grant
Latitude: 33.94083
Longitude: -118.0640
APN: NONE SPECIFIED
Past Use: OIL FIELD, RECYCLING - DRUM

BEAUMON TRUST PROPERTY (Continued) **S107735898**

Potential COC: Benzene Total Chromium (1:6 ratio Cr VI:Cr III Lead Polychlorinated biphenyls (PCBs Polynuclear aromatic hydrocarbons (PAHs Cadmium and compounds Zinc
Confirmed COC: Polychlorinated biphenyls (PCBs Polynuclear aromatic hydrocarbons (PAHs Cadmium and compounds Benzene Total Chromium (1:6 ratio Cr VI:Cr III Lead Zinc
Potential Description: OTH, SOIL, SV
Alias Name: 110033618093
Alias Type: EPA (FRS #)
Alias Name: SLT4L4671818
Alias Type: GeoTracker Global ID
Alias Name: 301280
Alias Type: Project Code (Site Code)
Alias Name: 60000159
Alias Type: Envirostor ID Number

Completed Info:
Completed Area Name: PROJECT WIDE
Completed Sub Area Name: Not reported
Completed Document Type: Voluntary Cleanup Agreement
Completed Date: 07/21/2006
Comments: Not reported

Completed Area Name: PROJECT WIDE
Completed Sub Area Name: Not reported
Completed Document Type: CEQA - Responsible Agency Review
Completed Date: 10/19/2006
Comments: Not reported

Completed Area Name: PROJECT WIDE
Completed Sub Area Name: Not reported
Completed Document Type: Preliminary Endangerment Assessment Workplan
Completed Date: 09/30/2006
Comments: Revised Report submitted for USEPA review.

Completed Area Name: PROJECT WIDE
Completed Sub Area Name: Not reported
Completed Document Type: Removal Action Workplan
Completed Date: 10/12/2006
Comments: DTSC approved the Interim Removal Action Workplan after 30 days public comment period and issued the approval letter and the Response to Public Comments.

Completed Area Name: PROJECT WIDE
Completed Sub Area Name: Not reported
Completed Document Type: Fieldwork
Completed Date: 05/30/2007
Comments: RP completed field work activities.

Completed Area Name: PROJECT WIDE
Completed Sub Area Name: Not reported
Completed Document Type: Site Characterization Workplan
Completed Date: 06/02/2006
Comments: Final Soil Vapor Survey And Indoor Air Modeling Workplan was issued.

Completed Area Name: PROJECT WIDE
Completed Sub Area Name: Not reported
Completed Document Type: Site Characterization Report

BEAUMON TRUST PROPERTY (Continued) **S107735898**

Completed Date:	09/13/2006
Comments:	DTSC issued the Soil Vapor Survey and Indoor Air Modeling Report.
Completed Area Name:	PROJECT WIDE
Completed Sub Area Name:	Not reported
Completed Document Type:	Removal Action Workplan
Completed Date:	01/15/2009
Comments:	DTSC reviewed the Workplan and provided comments.
Completed Area Name:	PROJECT WIDE
Completed Sub Area Name:	Not reported
Completed Document Type:	Removal Action Completion Report
Completed Date:	04/07/2014
Comments:	Not reported
Completed Area Name:	PROJECT WIDE
Completed Sub Area Name:	Not reported
Completed Document Type:	Remedial Action Implementation Workplan
Completed Date:	03/02/2010
Comments:	DTSC approved the workplan.
Completed Area Name:	PROJECT WIDE
Completed Sub Area Name:	Not reported
Completed Document Type:	Remedial Action Implementation Workplan
Completed Date:	06/08/2010
Comments:	DTSC approved the results and issued a no further action for the four parcels.
Completed Area Name:	PROJECT WIDE
Completed Sub Area Name:	Not reported
Completed Document Type:	Other Report
Completed Date:	02/20/2014
Comments:	Comments sent to consultant
Completed Area Name:	PROJECT WIDE
Completed Sub Area Name:	Not reported
Completed Document Type:	Technical Report
Completed Date:	08/27/2014
Comments:	Not reported
Completed Area Name:	PROJECT WIDE
Completed Sub Area Name:	Not reported
Completed Document Type:	Consent Order
Completed Date:	07/21/2006
Comments:	Not reported
Completed Area Name:	PROJECT WIDE
Completed Sub Area Name:	Not reported
Completed Document Type:	Certification
Completed Date:	02/06/2015
Comments:	Not reported
Future Area Name:	Not reported
Future Sub Area Name:	Not reported
Future Document Type:	Not reported
Future Due Date:	Not reported
Schedule Area Name:	Not reported

BEAUMON TRUST PROPERTY (Continued) **S107735898**

Schedule Sub Area Name: Not reported
Schedule Document Type: Not reported
Schedule Due Date: Not reported
Schedule Revised Date: Not reported

AO212 **ASHLAND DISTRIBUTION COMPANY** **CA HWP** **S111865968**
SSE **10505 S PAINTER AVE** **N/A**
1/2-1 **SANTA FE SPRINGS, CA 90670**
0.650 mi.
3431 ft. **Site 1 of 2 in cluster AO**

Relative:
Higher

Actual:
165 ft.

HWP:
EPA Id: CAD044061422
Cleanup Status: CLOSED
Latitude: 33.93983
Longitude: -118.0513
Facility Type: Historical - Non-Operating
Facility Size: Not reported
Team: Not reported
Supervisor: Not reported
Site Code: Not reported
Assembly District: 57
Senate District: 32
Public Information Officer: Not reported
Public Information Officer: Not reported

Closure:
EPA Id: CAD044061422
Facility Type: Historical - Non-Operating
Unit Names: CONTAIN1, TANKSTR1
Event Description: Closure - CLOSURE PLAN RECEIVED
Actual Date: 09/27/1991

EPA Id: CAD044061422
Facility Type: Historical - Non-Operating
Unit Names: CONTAIN1, TANKSTR1
Event Description: Closure - ISSUE CLOSURE VERIFICATION
Actual Date: 06/29/1995

EPA Id: CAD044061422
Facility Type: Historical - Non-Operating
Unit Names: CONTAIN1, TANKSTR1
Event Description: Closure - RECEIVE CLOSURE CERTIFICATION
Actual Date: 06/28/1995

EPA Id: CAD044061422
Facility Type: Historical - Non-Operating
Unit Names: CONTAIN1, TANKSTR1
Event Description: Closure - PUBLIC COMMENT (BEGIN)
Actual Date: 12/08/1992

EPA Id: CAD044061422
Facility Type: Historical - Non-Operating
Unit Names: CONTAIN1, TANKSTR1
Event Description: Closure - CLOSURE PLAN APPROVED
Actual Date: 03/10/1993

EPA Id: CAD044061422

ASHLAND DISTRIBUTION COMPANY (Continued) **S111865968**

Facility Type: Historical - Non-Operating
Unit Names: CONTAIN1, TANKSTR1
Event Description: Closure Administrative - ISSUE CLOSURE VERIFICATION
Actual Date: 01/01/1999

EPA Id: CAD044061422
Facility Type: Historical - Non-Operating
Unit Names: CONTAIN1, TANKSTR1
Event Description: Closure - PUBLIC COMMENT (END)
Actual Date: 01/07/1993

Alias:
EPA Id: CAD044061422
Facility Type: Historical - Non-Operating
Alias Type: FRS
Alias: 110000475744

EPA Id: CAD044061422
Facility Type: Historical - Non-Operating
Alias Type: Envirostor ID Number
Alias: 19280769

AO213 **ASHLAND DISTRIBUTION COMPANY** **CA ENVIROSTOR** **S111842240**
SSE **10505 S PAINTER AVE** **N/A**
1/2-1 **SANTA FE SPRINGS, CA 90670**
0.650 mi.
3431 ft. **Site 2 of 2 in cluster AO**

Relative:
Higher

Actual:
165 ft.

ENVIROSTOR:
Facility ID: 71002394
Status: Refer: Other Agency
Status Date: 02/17/1998
Site Code: Not reported
Site Type: Tiered Permit
Site Type Detailed: Tiered Permit
Acres: Not reported
NPL: NO
Regulatory Agencies: NONE SPECIFIED
Lead Agency: NONE SPECIFIED
Program Manager: Not reported
Supervisor: Not reported
Division Branch: Cleanup Chatsworth
Assembly: 57
Senate: 32
Special Program: Not reported
Restricted Use: NO
Site Mgmt Req: NONE SPECIFIED
Funding: Not reported
Latitude: 33.94024
Longitude: -118.0513
APN: NONE SPECIFIED
Past Use: NONE SPECIFIED
Potential COC: NONE SPECIFIED
Confirmed COC: NONE SPECIFIED
Potential Description: NONE SPECIFIED
Alias Name: CAD044061422

ASHLAND DISTRIBUTION COMPANY (Continued) **S111842240**

Alias Type: EPA Identification Number
Alias Name: 110000475744
Alias Type: EPA (FRS #)
Alias Name: 71002394
Alias Type: Envirostor ID Number

Completed Info:
Completed Area Name: PROJECT WIDE
Completed Sub Area Name: Not reported
Completed Document Type: Phase 1
Completed Date: 02/17/1998
Comments: Not reported

Completed Area Name: PROJECT WIDE
Completed Sub Area Name: Not reported
Completed Document Type: Phase I Verification
Completed Date: 02/17/1998
Comments: Inspection report sent on 2/17/1998

Future Area Name: Not reported
Future Sub Area Name: Not reported
Future Document Type: Not reported
Future Due Date: Not reported
Schedule Area Name: Not reported
Schedule Sub Area Name: Not reported
Schedule Document Type: Not reported
Schedule Due Date: Not reported
Schedule Revised Date: Not reported

Facility ID: 80001384
Status: Refer: RWQCB
Status Date: 01/01/2008
Site Code: Not reported
Site Type: Corrective Action
Site Type Detailed: Corrective Action
Acres: 0
NPL: NO
Regulatory Agencies: RWQCB 4 - Los Angeles
Lead Agency: RWQCB 4 - Los Angeles
Program Manager: Not reported
Supervisor: Steve Lavinger
Division Branch: Cleanup Chatsworth
Assembly: 57
Senate: 32
Special Program: Not reported
Restricted Use: NO
Site Mgmt Req: NONE SPECIFIED
Funding: Not reported
Latitude: 33.93983
Longitude: -118.0513
APN: NONE SPECIFIED
Past Use: NONE SPECIFIED
Potential COC: NONE SPECIFIED
Confirmed COC: NONE SPECIFIED
Potential Description: NONE SPECIFIED
Alias Name: CAD044061422
Alias Type: EPA Identification Number
Alias Name: 110000475744

ASHLAND DISTRIBUTION COMPANY (Continued) **S111842240**

Alias Type: EPA (FRS #)
Alias Name: 19280769
Alias Type: Envirostor ID Number
Alias Name: 80001384
Alias Type: Envirostor ID Number

Completed Info:
Completed Area Name: PROJECT WIDE
Completed Sub Area Name: Not reported
Completed Document Type: Groundwater Migration Controlled
Completed Date: 03/09/2001
Comments: Not reported

Completed Area Name: PROJECT WIDE
Completed Sub Area Name: Not reported
Completed Document Type: Human Exposure Controlled
Completed Date: 03/09/2001
Comments: Not reported

Completed Area Name: PROJECT WIDE
Completed Sub Area Name: Not reported
Completed Document Type: Preliminary Assessment Report
Completed Date: 03/20/1991
Comments: Not reported

Completed Area Name: PROJECT WIDE
Completed Sub Area Name: Not reported
Completed Document Type: Interim Measures Implementation Report
Completed Date: 06/13/1988
Comments: Not reported

Completed Area Name: PROJECT WIDE
Completed Sub Area Name: Not reported
Completed Document Type: Groundwater Migration Controlled
Completed Date: 09/16/2004
Comments: Not reported

Completed Area Name: PROJECT WIDE
Completed Sub Area Name: Not reported
Completed Document Type: Human Exposure Controlled
Completed Date: 09/26/2002
Comments: Not reported

Completed Area Name: PROJECT WIDE
Completed Sub Area Name: Not reported
Completed Document Type: Interim Measures Workplan
Completed Date: 01/01/1988
Comments: Not reported

Completed Area Name: PROJECT WIDE
Completed Sub Area Name: Not reported
Completed Document Type: Consent Agreement
Completed Date: 01/01/1983
Comments: Not reported

Completed Area Name: PROJECT WIDE
Completed Sub Area Name: Not reported
Completed Document Type: Interim Measures Questionnaire

ASHLAND DISTRIBUTION COMPANY (Continued) **S111842240**

Completed Date: 09/16/1994
Comments: Not reported

Completed Area Name: PROJECT WIDE
Completed Sub Area Name: Not reported
Completed Document Type: RCRA Facility Assessment Report
Completed Date: 03/20/1991
Comments: Not reported

Future Area Name: Not reported
Future Sub Area Name: Not reported
Future Document Type: Not reported
Future Due Date: Not reported
Schedule Area Name: Not reported
Schedule Sub Area Name: Not reported
Schedule Document Type: Not reported
Schedule Due Date: Not reported
Schedule Revised Date: Not reported

Facility ID: 19280769
Status: Refer: RCRA
Status Date: 06/01/1995
Site Code: Not reported
Site Type: Historical
Site Type Detailed: * Historical
Acres: Not reported
NPL: NO
Regulatory Agencies: NONE SPECIFIED
Lead Agency: NONE SPECIFIED
Program Manager: Not reported
Supervisor: Referred - Not Assigned
Division Branch: Cleanup Chatsworth
Assembly: Not reported
Senate: Not reported
Special Program: Not reported
Restricted Use: NO
Site Mgmt Req: NONE SPECIFIED
Funding: Not reported
Latitude: 33.93935
Longitude: -118.0513
APN: NONE SPECIFIED
Past Use: NONE SPECIFIED
Potential COC: NONE SPECIFIED
Confirmed COC: NONE SPECIFIED
Potential Description: NONE SPECIFIED
Alias Name: PACIFIC PETROCHEMICAL INC(1960)
Alias Type: Alternate Name
Alias Name: SUMMIT CHEMICAL COMPANY.
Alias Type: Alternate Name
Alias Name: CAD044061422
Alias Type: EPA Identification Number
Alias Name: 110000475744
Alias Type: EPA (FRS #)
Alias Name: 19280769
Alias Type: Envirostor ID Number

Completed Info:
Completed Area Name: PROJECT WIDE

ASHLAND DISTRIBUTION COMPANY (Continued) **S111842240**

Completed Sub Area Name: Not reported
Completed Document Type: * Discovery
Completed Date: 11/15/1980
Comments: FACILITY IDENTIFIED FAC ID LACE OPNS 1985, 1980, 1965 LACE-WASTEWATER DISCHARGE PERMIT ISSUED

Future Area Name: Not reported
Future Sub Area Name: Not reported
Future Document Type: Not reported
Future Due Date: Not reported
Schedule Area Name: Not reported
Schedule Sub Area Name: Not reported
Schedule Document Type: Not reported
Schedule Due Date: Not reported
Schedule Revised Date: Not reported

AP214 **DIVERSEY WYANDOTTE CORP** **CA ENVIROSTOR** **S103960697**
NW **8921 DICE RD** **CA CPS-SLIC** **N/A**
1/2-1 **SANTA FE SPRINGS, CA 90670** **CA VCP**
0.662 mi. **CA HIST UST**
3496 ft. **Site 1 of 2 in cluster AP** **CA HIST CORTESE**

Relative: **Lower**
Actual: **154 ft.**

ENVIROSTOR:
Facility ID: 80001393
Status: * Inactive
Status Date: 01/01/2008
Site Code: Not reported
Site Type: Corrective Action
Site Type Detailed: Corrective Action
Acres: 0
NPL: NO
Regulatory Agencies: SMBRP
Lead Agency: MBR
Program Manager: Not reported
Supervisor: * Unknown
Division Branch: Cleanup Chatsworth
Assembly: 57
Senate: 32
Special Program: Not reported
Restricted Use: NO
Site Mgmt Req: NONE SPECIFIED
Funding: Not reported
Latitude: 33.95857
Longitude: -118.0659
APN: 8168001035
Past Use: NONE SPECIFIED
Potential COC: NONE SPECIFIED
Confirmed COC: NONE SPECIFIED
Potential Description: NONE SPECIFIED
Alias Name: 8168001035
Alias Type: APN
Alias Name: CAD046455747
Alias Type: EPA Identification Number
Alias Name: 110002646441
Alias Type: EPA (FRS #)
Alias Name: 19280834
Alias Type: Envirostor ID Number
Alias Name: 80001393

DIVERSEY WYANDOTTE CORP (Continued) **S103960697**

Alias Type: Envirostor ID Number

Completed Info:
Completed Area Name: PROJECT WIDE
Completed Sub Area Name: Not reported
Completed Document Type: Preliminary Assessment Report
Completed Date: 09/01/1984
Comments: Not reported

Completed Area Name: PROJECT WIDE
Completed Sub Area Name: Not reported
Completed Document Type: Preliminary Assessment Report
Completed Date: 09/10/1990
Comments: Not reported

Completed Area Name: PROJECT WIDE
Completed Sub Area Name: Not reported
Completed Document Type: Interim Measures Questionnaire
Completed Date: 10/14/1994
Comments: Not reported

Future Area Name: Not reported
Future Sub Area Name: Not reported
Future Document Type: Not reported
Future Due Date: Not reported
Schedule Area Name: Not reported
Schedule Sub Area Name: Not reported
Schedule Document Type: Not reported
Schedule Due Date: Not reported
Schedule Revised Date: Not reported

Facility ID: 19280834
Status: Inactive - Action Required
Status Date: 06/19/2006
Site Code: 300211
Site Type: Voluntary Cleanup
Site Type Detailed: Voluntary Cleanup
Acres: 6.5
NPL: NO
Regulatory Agencies: DTSC
Lead Agency: DTSC
Program Manager: Not reported
Supervisor: Sayareh Amirebrahimi
Division Branch: Cleanup Chatsworth
Assembly: 57
Senate: 32
Special Program: Voluntary Cleanup Program
Restricted Use: NO
Site Mgmt Req: NONE SPECIFIED
Funding: Responsible Party
Latitude: 33.95821
Longitude: -118.0670
APN: 8168-001-035, 8168001035
Past Use: MANUFACTURING - CHEMICALS
Potential COC: * HALOGENATED ORGANIC COMPOUNDS * HALOGENATED SOLVENTS * HYDROCARBON SOLVENTS * OXYGENATED SOLVENTS * Pesticides - Rinse Waters * CONTAMINATED SOIL * DETERGENT & SOAP * STILL BOTTOMS WITH HALOGENATED ORGANICS * UNSPECIFIED ACID SOLUTION * UNSPECIFIED ALKALINE SOLUTIONS

DIVERSEY WYANDOTTE CORP (Continued) **S103960697**

* UNSPECIFIED SOLVENT MIXTURES * WASTE OIL & MIXED OIL * ORGANIC LIQUIDS (NONSOLVENTS) WITH HALOGENS * UNSPECIFIED ORGANIC LIQUID MIXTURE Chromium VI
Confirmed COC: NONE SPECIFIED
Potential Description: SOIL, SV
Alias Name: BASF WYANDOTTE CHEMICAL CORP,DIVERS
Alias Type: Alternate Name
Alias Name: 8168-001-035
Alias Type: APN
Alias Name: 8168001035
Alias Type: APN
Alias Name: CAD046455747
Alias Type: EPA Identification Number
Alias Name: 110002646441
Alias Type: EPA (FRS #)
Alias Name: 300211
Alias Type: Project Code (Site Code)
Alias Name: 19280834
Alias Type: Envirostor ID Number

Completed Info:
Completed Area Name: PROJECT WIDE
Completed Sub Area Name: Not reported
Completed Document Type: *Voluntary Cleanup Agreement Completion
Completed Date: 08/15/1996
Comments: Due to repeated delays in the project, DTSC elected to terminate the Voluntary Cleanup Agreement.

Completed Area Name: PROJECT WIDE
Completed Sub Area Name: Not reported
Completed Document Type: Site Screening
Completed Date: 06/10/1993
Comments: The Department received a report of the Kerosene contaminated soil removal. A leak in an underground pipe- line was reported in May 1989 during excavation of the containment berm of the above ground kerosene storage tank. Further studies reveals that the kerosene contamination reached up to a depth of 45 feet. Groundwater is not contaminated with kerosene TPH. Groundwater samples contained several halogenated organic compounds exceeding Title 22 criteria. Due to the evidence of contamination onsite, the Department recommends a PEA.

Completed Area Name: PROJECT WIDE
Completed Sub Area Name: Not reported
Completed Document Type: Preliminary Assessment Report
Completed Date: 04/02/1984
Comments: DHS FILE 3/83: 1)SOURCE ACT: MFG INDUST DETERGENTS, CLEANERS, 5% METAL FINISHING 2)YR OF OPER: 1954-PRESENT; 3)FAC TYPE: A HISTORY OF SPILLS & INADEQUATE CONTMN; EMPLOYEE VEG GARDEN IN SW OF SITE WHERE WASTES USED TO HAVE RUN OFF, DRAINED INTO DITCH ON PL BOUNDARY (CO ENGR REC); WASTE: DICHLOROMETHANE FROMALDEHYDE, CLARIFIERS, WASHDOWN EQUIP; SPILLAGE FORMIC ACID, METHANOL THIOCARBAMIDE CO ENGR REC: FORM 1954-73 DISP OF SODIUM HYDROXIDE,SODIUM CARBONATE & PHOSPHORIC ACID TO ON-SITE INJECTN WELLS. 200GAL/D PRELIM ASSESS DONE RCRA 3012

Completed Area Name: PROJECT WIDE
Completed Sub Area Name: Not reported
Completed Document Type: Voluntary Cleanup Agreement
Completed Date: 06/13/1994

DIVERSEY WYANDOTTE CORP (Continued) **S103960697**

Comments: THE DEPARTMENT ENTERED INTO A VOLUNTARY CLEANUP AGREEMENT WITH THE DIVERSEY CORP. DB FOR THE OVERSIGHT OF A FOCUSED REMEDIAL INVESTIGATION/ FEASIBILITY STUDY.

Completed Area Name: PROJECT WIDE
Completed Sub Area Name: Not reported
Completed Document Type: * Discovery
Completed Date: 04/03/1980
Comments: FACILITY IDENTIFIED FAC ID WADE Q

Future Area Name: Not reported
Future Sub Area Name: Not reported
Future Document Type: Not reported
Future Due Date: Not reported
Schedule Area Name: Not reported
Schedule Sub Area Name: Not reported
Schedule Document Type: Not reported
Schedule Due Date: Not reported
Schedule Revised Date: Not reported

CPS-SLIC:
Region: STATE
Facility Status: **Completed - Case Closed**
Status Date: 04/14/2000
Global Id: SL2041D1505
Lead Agency: LOS ANGELES RWQCB (REGION 4)
Lead Agency Case Number: Not reported
Latitude: 33.959297
Longitude: -118.064885
Case Type: Cleanup Program Site
Case Worker: Not reported
Local Agency: Not reported
RB Case Number: 0694
File Location: Not reported
Potential Media Affected: Not reported
Potential Contaminants of Concern: Not reported
Site History: Not reported

Click here to access the California GeoTracker records for this facility:

VCP:
Facility ID: 19280834
Site Type: Voluntary Cleanup
Site Type Detail: Voluntary Cleanup
Site Mgmt. Req.: NONE SPECIFIED
Acres: 6.5
National Priorities List: NO
Cleanup Oversight Agencies: DTSC
Lead Agency: DTSC
Lead Agency Description: * DTSC
Project Manager: Not reported
Supervisor: Sayareh Amirebrahimi
Division Branch: Cleanup Chatsworth
Site Code: 300211
Assembly: 57
Senate: 32

DIVERSEY WYANDOTTE CORP (Continued) **S103960697**

Special Programs Code:	Voluntary Cleanup Program
Status:	Inactive - Action Required
Status Date:	06/19/2006
Restricted Use:	NO
Funding:	Responsible Party
Lat/Long:	33.95821 / -118.0670
APN:	8168-001-035, 8168001035
Past Use:	MANUFACTURING - CHEMICALS
Potential COC:	10002, 10003, 10009, 10067, 10076, 10097, 10098, 10183, 10193, 10194, 10198, 10199, 20010, 20017, 30153
Confirmed COC:	NONE SPECIFIED
Potential Description:	SOIL, SV
Alias Name:	BASF WYANDOTTE CHEMICAL CORP,DIVERS
Alias Type:	Alternate Name
Alias Name:	8168-001-035
Alias Type:	APN
Alias Name:	8168001035
Alias Type:	APN
Alias Name:	CAD046455747
Alias Type:	EPA Identification Number
Alias Name:	110002646441
Alias Type:	EPA (FRS #)
Alias Name:	300211
Alias Type:	Project Code (Site Code)
Alias Name:	19280834
Alias Type:	Envirostor ID Number

Completed Info:

Completed Area Name:	PROJECT WIDE
Completed Sub Area Name:	Not reported
Completed Document Type:	*Voluntary Cleanup Agreement Completion
Completed Date:	08/15/1996
Comments:	Due to repeated delays in the project, DTSC elected to terminate the Voluntary Cleanup Agreement.

Completed Area Name:	PROJECT WIDE
Completed Sub Area Name:	Not reported
Completed Document Type:	Site Screening
Completed Date:	06/10/1993
Comments:	The Department received a report of the Kerosene contaminated soil removal. A leak in an underground pipe- line was reported in May 1989 during excavation of the containment berm of the above ground kerosene storage tank. Further studies reveals that the kerosene contamination reached up to a depth of 45 feet. Groundwater is not contaminated with kerosene TPH. Groundwater samples contained several halogenated organic compounds exceeding Title 22 criteria. Due to the evidence of contamination onsite, the Department recommends a PEA.

Completed Area Name:	PROJECT WIDE
Completed Sub Area Name:	Not reported
Completed Document Type:	Preliminary Assessment Report
Completed Date:	04/02/1984
Comments:	DHS FILE 3/83: 1)SOURCE ACT: MFG INDUST DETERGENTS, CLEANERS, 5% METAL FINISHING 2)YR OF OPER: 1954-PRESENT; 3)FAC TYPE: A HISTORY OF SPILLS & INADEQUATE CONTMN; EMPLOYEE VEG GARDEN IN SW OF SITE WHERE WASTES USED TO HAVE RUN OFF, DRAINED INTO DITCH ON PL BOUNDARY (CO ENGR REC); WASTE: DICHLOROMETHANE FROMALDEHYDE, CLARIFIERS, WASHDOWN EQUIP; SPILLAGE FORMIC ACID, METHANOL THIOCARBAMIDE CO ENGR REC: FORM

DIVERSEY WYANDOTTE CORP (Continued) **S103960697**

1954-73 DISP OF SODIUM HYDROXIDE,SODIUM CARBONATE & PHOSPHORIC ACID TO ON-SITE INJECTN WELLS. 200GAL/D PRELIM ASSESS DONE RCRA 3012

Completed Area Name: PROJECT WIDE
Completed Sub Area Name: Not reported
Completed Document Type: Voluntary Cleanup Agreement
Completed Date: 06/13/1994
Comments: THE DEPARTMENT ENTERED INTO A VOLUNTARY CLEANUP AGREEMENT WITH THE DIVERSEY CORP. DB FOR THE OVERSIGHT OF A FOCUSED REMEDIAL INVESTIGATION/ FEASIBILITY STUDY.

Completed Area Name: PROJECT WIDE
Completed Sub Area Name: Not reported
Completed Document Type: * Discovery
Completed Date: 04/03/1980
Comments: FACILITY IDENTIFIED FAC ID WADE Q

Future Area Name: Not reported
Future Sub Area Name: Not reported
Future Document Type: Not reported
Future Due Date: Not reported
Schedule Area Name: Not reported
Schedule Sub Area Name: Not reported
Schedule Document Type: Not reported
Schedule Due Date: Not reported
Schedule Revised Date: Not reported

HIST UST:
File Number: 0002770A
URL: http://geotracker.waterboards.ca.gov/ustpdfs/pdf/0002770A.pdf
Region: Not reported
Facility ID: Not reported
Facility Type: Not reported
Other Type: Not reported
Contact Name: Not reported
Telephone: Not reported
Owner Name: Not reported
Owner Address: Not reported
Owner City,St,Zip: Not reported
Total Tanks: Not reported

Tank Num: Not reported
Container Num: Not reported
Year Installed: Not reported
Tank Capacity: Not reported
Tank Used for: Not reported
Type of Fuel: Not reported
Container Construction Thickness: Not reported
Leak Detection: Not reported

Click here for Geo Tracker PDF:

HIST CORTESE:
Region: CORTESE
Facility County Code: 19
Reg By: CALSI

DIVERSEY WYANDOTTE CORP (Continued) **S103960697**

Reg Id: 19280834

AP215 **DIVERSEY CORP** **SEMS-ARCHIVE** **1000218049**
NW **8921 DICE RD** **CORRACTS** **CAD046455747**
1/2-1 **SANTA FE SPRINGS, CA 90670** **RCRA-TSDF**
0.662 mi. **RCRA-SQG**
3496 ft. **Site 2 of 2 in cluster AP** **CA HIST UST**
FINDS
Relative: Lower **ECHO**
CA HAZNET
Actual: 154 ft. **CA LOS ANGELES CO. HMS**
CA HWP
LA Co. Site Mitigation

SEMS Archive:
Site ID: 901370
EPA ID: CAD046455747
Cong District: 33
FIPS Code: 6037
FF: N
NPL: Not on the NPL
Non NPL Status: NFRAP-Site does not qualify for the NPL based on existing information

SEMS Archive Detail:
Region: 9
Site ID: 901370
EPA ID: CAD046455747
Site Name: DIVERSEY WYANDOTTE CORP
NPL: N
FF: N
OU: 0
Action Code: VS
Action Name: ARCH SITE
SEQ: 1
Start Date: Not reported
Finish Date: 1990-09-10 00:00:00
Qual: Not reported
Current Action Lead: EPA Perf In-Hse

Region: 9
Site ID: 901370
EPA ID: CAD046455747
Site Name: DIVERSEY WYANDOTTE CORP
NPL: N
FF: N
OU: 0
Action Code: PA
Action Name: PA
SEQ: 1
Start Date: Not reported
Finish Date: 1990-09-10 00:00:00
Qual: N
Current Action Lead: EPA Perf

Region: 9
Site ID: 901370
EPA ID: CAD046455747
Site Name: DIVERSEY WYANDOTTE CORP

DIVERSEY CORP (Continued) **1000218049**

NPL:	N
FF:	N
OU:	0
Action Code:	DS
Action Name:	DISCVRY
SEQ:	1
Start Date:	1980-08-01 00:00:00
Finish Date:	1980-08-01 00:00:00
Qual:	Not reported
Current Action Lead:	EPA Perf
Region:	9
Site ID:	901370
EPA ID:	CAD046455747
Site Name:	DIVERSEY WYANDOTTE CORP
NPL:	N
FF:	N
OU:	0
Action Code:	PA
Action Name:	PA
SEQ:	2
Start Date:	1984-06-01 00:00:00
Finish Date:	1984-09-01 00:00:00
Qual:	L
Current Action Lead:	St Perf

CORRACTS:

EPA ID:	CAD046455747
EPA Region:	09
Area Name:	ENTIRE FACILITY
Actual Date:	19900910
Action:	CA075ME - CA Prioritization, Facility or area was assigned a medium corrective action priority
NAICS Code(s):	325611 325612 Soap and Other Detergent Manufacturing Polish and Other Sanitation Good Manufacturing
Original schedule date:	Not reported
Schedule end date:	Not reported
EPA ID:	CAD046455747
EPA Region:	09
Area Name:	ENTIRE FACILITY
Actual Date:	19941014
Action:	CA075ME - CA Prioritization, Facility or area was assigned a medium corrective action priority
NAICS Code(s):	325611 325612 Soap and Other Detergent Manufacturing Polish and Other Sanitation Good Manufacturing
Original schedule date:	Not reported
Schedule end date:	Not reported

RCRA-TSDF:

Date form received by agency:	09/01/1996
Facility name:	DIVERSEY CORP

DIVERSEY CORP (Continued) **1000218049**

Facility address:	8921 DICE RD SANTA FE SPRINGS, CA 90670
EPA ID:	CAD046455747
Mailing address:	PO BOX 2147 LOS NIETOS, CA 90610
Contact:	Not reported
Contact address:	Not reported Not reported
Contact country:	US
Contact telephone:	Not reported
Contact email:	Not reported
EPA Region:	09
Land type:	Private
Classification:	TSDF
Description:	Handler is engaged in the treatment, storage or disposal of hazardous waste

Owner/Operator Summary:

Owner/operator name:	DIVERSEY CORPORATION
Owner/operator address:	1532 BIDDLE AVE. CITY NOT REPORTED, MI 99999
Owner/operator country:	Not reported
Owner/operator telephone:	313-281-0930
Owner/operator email:	Not reported
Owner/operator fax:	Not reported
Owner/operator extension:	Not reported
Legal status:	Private
Owner/Operator Type:	Operator
Owner/Op start date:	Not reported
Owner/Op end date:	Not reported

Owner/operator name:	DIVERSEY CORPORATION
Owner/operator address:	1532 BIDDLE AVE. WYANDOTTE, MI 48192
Owner/operator country:	Not reported
Owner/operator telephone:	313-281-0930
Owner/operator email:	Not reported
Owner/operator fax:	Not reported
Owner/operator extension:	Not reported
Legal status:	Private
Owner/Operator Type:	Owner
Owner/Op start date:	Not reported
Owner/Op end date:	Not reported

Handler Activities Summary:

U.S. importer of hazardous waste:	No
Mixed waste (haz. and radioactive):	No
Recycler of hazardous waste:	No
Transporter of hazardous waste:	No
Treater, storer or disposer of HW:	No
Underground injection activity:	No
On-site burner exemption:	No
Furnace exemption:	No
Used oil fuel burner:	No
Used oil processor:	No
User oil refiner:	No

DIVERSEY CORP (Continued) **1000218049**

Used oil fuel marketer to burner: No
Used oil Specification marketer: No
Used oil transfer facility: No
Used oil transporter: No

Historical Generators:
Date form received by agency: 09/01/1996
Site name: DIVERSEY CORP
Classification: Small Quantity Generator

Date form received by agency: 02/23/1994
Site name: DIVERSEY CORP
Classification: Large Quantity Generator

Date form received by agency: 04/12/1990
Site name: DIVERSEY WYANDOTTE CORP
Classification: Large Quantity Generator

Date form received by agency: 08/14/1980
Site name: DIVERSEY CORP
Classification: Large Quantity Generator

Corrective Action Summary:
Event date: 09/01/1984
Event: PA OR CERCLA INSPECTION

Event date: 09/10/1990
Event: LEAD AGENCY DETERMINATION

Event date: 09/10/1990
Event: NCAPS RANKING/PRIORITY

Event date: 09/10/1990
Event: CA PRIORITIZATION-MEDIUM CA PRIORITY

Event date: 09/10/1990
Event: PA OR CERCLA INSPECTION

Event date: 10/14/1994
Event: STABILIZATION MEASURES EVALUATION-FURTHER INVESTIGATION NECESSARY

Event date: 10/14/1994
Event: CA PRIORITIZATION-MEDIUM CA PRIORITY

Facility Has Received Notices of Violations:
Regulation violated: Not reported
Area of violation: TSD - Financial Requirements
Date violation determined: 10/18/1991
Date achieved compliance: 07/13/1992
Violation lead agency: State
Enforcement action: INITIAL 3008(A) COMPLIANCE
Enforcement action date: 07/13/1992
Enf. disposition status: Not reported
Enf. disp. status date: Not reported
Enforcement lead agency: State
Proposed penalty amount: 19500

DIVERSEY CORP (Continued) **1000218049**

Final penalty amount: 19000
Paid penalty amount: 19000

Regulation violated: Not reported
Area of violation: TSD - Manifest/Records/Reporting
Date violation determined: 10/18/1991
Date achieved compliance: 07/13/1992
Violation lead agency: State
Enforcement action: INITIAL 3008(A) COMPLIANCE
Enforcement action date: 07/13/1992
Enf. disposition status: Not reported
Enf. disp. status date: Not reported
Enforcement lead agency: State
Proposed penalty amount: 19500
Final penalty amount: 19000
Paid penalty amount: 19000

Regulation violated: Not reported
Area of violation: TSD - Container Use and Management
Date violation determined: 10/18/1991
Date achieved compliance: 07/13/1992
Violation lead agency: State
Enforcement action: INITIAL 3008(A) COMPLIANCE
Enforcement action date: 07/13/1992
Enf. disposition status: Not reported
Enf. disp. status date: Not reported
Enforcement lead agency: State
Proposed penalty amount: 19500
Final penalty amount: 19000
Paid penalty amount: 19000

Regulation violated: Not reported
Area of violation: TSD - Closure/Post-Closure
Date violation determined: 03/09/1988
Date achieved compliance: 01/21/1992
Violation lead agency: State
Enforcement action: WRITTEN INFORMAL
Enforcement action date: 04/18/1988
Enf. disposition status: Not reported
Enf. disp. status date: Not reported
Enforcement lead agency: State
Proposed penalty amount: Not reported
Final penalty amount: Not reported
Paid penalty amount: Not reported

Regulation violated: Not reported
Area of violation: TSD - General
Date violation determined: 03/09/1988
Date achieved compliance: 01/21/1992
Violation lead agency: State
Enforcement action: WRITTEN INFORMAL
Enforcement action date: 04/18/1988
Enf. disposition status: Not reported
Enf. disp. status date: Not reported
Enforcement lead agency: State
Proposed penalty amount: Not reported
Final penalty amount: Not reported

DIVERSEY CORP (Continued) **1000218049**

Paid penalty amount: Not reported

Regulation violated: Not reported
Area of violation: TSD - Financial Requirements
Date violation determined: 03/01/1988
Date achieved compliance: 07/13/1992
Violation lead agency: State
Enforcement action: WRITTEN INFORMAL
Enforcement action date: 10/10/1986
Enf. disposition status: Not reported
Enf. disp. status date: Not reported
Enforcement lead agency: State
Proposed penalty amount: Not reported
Final penalty amount: Not reported
Paid penalty amount: Not reported

Evaluation Action Summary:
Evaluation date: 11/21/1991
Evaluation: FINANCIAL RECORD REVIEW
Area of violation: Not reported
Date achieved compliance: Not reported
Evaluation lead agency: State

Evaluation date: 08/28/1991
Evaluation: COMPLIANCE EVALUATION INSPECTION ON-SITE
Area of violation: TSD - Container Use and Management
Date achieved compliance: 07/13/1992
Evaluation lead agency: State

Evaluation date: 08/28/1991
Evaluation: COMPLIANCE EVALUATION INSPECTION ON-SITE
Area of violation: TSD - Financial Requirements
Date achieved compliance: 07/13/1992
Evaluation lead agency: State

Evaluation date: 08/28/1991
Evaluation: COMPLIANCE EVALUATION INSPECTION ON-SITE
Area of violation: TSD - Manifest/Records/Reporting
Date achieved compliance: 07/13/1992
Evaluation lead agency: State

Evaluation date: 03/09/1988
Evaluation: COMPLIANCE EVALUATION INSPECTION ON-SITE
Area of violation: TSD - Closure/Post-Closure
Date achieved compliance: 01/21/1992
Evaluation lead agency: State

Evaluation date: 03/09/1988
Evaluation: COMPLIANCE EVALUATION INSPECTION ON-SITE
Area of violation: TSD - General
Date achieved compliance: 01/21/1992
Evaluation lead agency: State

Evaluation date: 03/01/1988
Evaluation: FINANCIAL RECORD REVIEW
Area of violation: TSD - Financial Requirements
Date achieved compliance: 07/13/1992

DIVERSEY CORP (Continued) **1000218049**

Evaluation lead agency: State

HIST UST:

File Number:	Not reported
URL:	Not reported
Region:	STATE
Facility ID:	00000065332
Facility Type:	Other
Other Type:	Not reported
Contact Name:	GARY L. MILLER
Telephone:	2139466511
Owner Name:	DIVERSEY WYANDOTTE CORPORATION
Owner Address:	1532 BIDDLE AVENUE
Owner City,St,Zip:	WYANDOTTE, MI 48192
Total Tanks:	0004

Tank Num:	001
Container Num:	1
Year Installed:	1974
Tank Capacity:	00010000
Tank Used for:	PRODUCT
Type of Fuel:	Not reported
Container Construction Thickness:	Not reported
Leak Detection:	None

Tank Num:	002
Container Num:	2
Year Installed:	1974
Tank Capacity:	00010000
Tank Used for:	PRODUCT
Type of Fuel:	Not reported
Container Construction Thickness:	Not reported
Leak Detection:	None

Tank Num:	003
Container Num:	3
Year Installed:	1974
Tank Capacity:	00010000
Tank Used for:	PRODUCT
Type of Fuel:	Not reported
Container Construction Thickness:	Not reported
Leak Detection:	None

Tank Num:	004
Container Num:	4
Year Installed:	Not reported
Tank Capacity:	00000500
Tank Used for:	PRODUCT
Type of Fuel:	REGULAR
Container Construction Thickness:	Not reported
Leak Detection:	None

FINDS:

Registry ID: 110002646441

Environmental Interest/Information System

DIVERSEY CORP (Continued) **1000218049**

California Department of Toxic Substances Control EnviroStor System (DTSC-EnviroStor) is an online search and Geographic Information System (GIS) tool for identifying sites that have known contamination or sites for which there may be reasons to investigate further. The EnviroStor database includes the following site types: Federal Superfund sites (National Priorities List (NPL)); State Response, including Military Facilities and State Superfund; Voluntary Cleanup; and School sites.

US EPA TRIS (Toxics Release Inventory System) contains information from facilities on the amounts of over 300 listed toxic chemicals that these facilities release directly to air, water, land, or that are transported off-site.

HAZARDOUS AIR POLLUTANT MAJOR

RCRAInfo is a national information system that supports the Resource Conservation and Recovery Act (RCRA) program through the tracking of events and activities related to facilities that generate, transport, and treat, store, or dispose of hazardous waste. RCRAInfo allows RCRA program staff to track the notification, permit, compliance, and corrective action activities required under RCRA.

STATE MASTER

Click this hyperlink while viewing on your computer to access additional FINDS: detail in the EDR Site Report.

ECHO:

Envid:	1000218049
Registry ID:	110002646441
DFR URL:	http://echo.epa.gov/detailed-facility-report?fid=110002646441

HAZNET:

envid:	1000218049
Year:	1997
GEPAID:	CAD046455747
Contact:	DIVERSEY CORP
Telephone:	3132810930
Mailing Name:	Not reported
Mailing Address:	8921 DICE RD
Mailing City,St,Zip:	SANTA FE SPRINGS, CA 906702517
Gen County:	Not reported
TSD EPA ID:	CAD000088252
TSD County:	Not reported
Waste Category:	Other organic solids
Disposal Method:	Transfer Station
Tons:	96.9220
Cat Decode:	Not reported
Method Decode:	Not reported
Facility County:	Los Angeles

envid:	1000218049
Year:	1997
GEPAID:	CAD046455747

DIVERSEY CORP (Continued) **1000218049**

Contact:	DIVERSEY CORP
Telephone:	3132810930
Mailing Name:	Not reported
Mailing Address:	8921 DICE RD
Mailing City,St,Zip:	SANTA FE SPRINGS, CA 906702517
Gen County:	Not reported
TSD EPA ID:	CAD000088252
TSD County:	Not reported
Waste Category:	Alkaline solution without metals pH >= 12.5
Disposal Method:	Transfer Station
Tons:	.0900
Cat Decode:	Not reported
Method Decode:	Not reported
Facility County:	Los Angeles

envid:	1000218049
Year:	1997
GEPAID:	CAD046455747
Contact:	DIVERSEY CORP
Telephone:	3132810930
Mailing Name:	Not reported
Mailing Address:	8921 DICE RD
Mailing City,St,Zip:	SANTA FE SPRINGS, CA 906702517
Gen County:	Not reported
TSD EPA ID:	CAT080033681
TSD County:	Not reported
Waste Category:	Unspecified alkaline solution
Disposal Method:	Recycler
Tons:	6.2550
Cat Decode:	Not reported
Method Decode:	Not reported
Facility County:	Los Angeles

envid:	1000218049
Year:	1997
GEPAID:	CAD046455747
Contact:	DIVERSEY CORP
Telephone:	3132810930
Mailing Name:	Not reported
Mailing Address:	8921 DICE RD
Mailing City,St,Zip:	SANTA FE SPRINGS, CA 906702517
Gen County:	Not reported
TSD EPA ID:	CAD000088252
TSD County:	Not reported
Waste Category:	Liquids with pH <= 2
Disposal Method:	Transfer Station
Tons:	.8757
Cat Decode:	Not reported
Method Decode:	Not reported
Facility County:	Los Angeles

envid:	1000218049
Year:	1996
GEPAID:	CAD046455747
Contact:	DIVERSEY CORP
Telephone:	3132810930
Mailing Name:	Not reported

DIVERSEY CORP (Continued) **1000218049**

Mailing Address: 8921 DICE RD
Mailing City,St,Zip: SANTA FE SPRINGS, CA 906702517
Gen County: Not reported
TSD EPA ID: CAD982484933
TSD County: Not reported
Waste Category: Other empty containers 30 gallons or more
Disposal Method: Recycler
Tons: 7.7750
Cat Decode: Not reported
Method Decode: Not reported
Facility County: Los Angeles

Click this hyperlink while viewing on your computer to access
46 additional CA_HAZNET: record(s) in the EDR Site Report.

LOS ANGELES CO. HMS:
Region: LA
Permit Category: I
Facility Id: 002035-I02112
Facility Type: 01
Facility Status: Closed
Area: 1H
Permit Number: 000008113
Permit Status: Closed

Region: LA
Permit Category: T
Facility Id: 002035-002112
Facility Type: 0
Facility Status: Closed
Area: 1H
Permit Number: 00001874T
Permit Status: Closed

HWP:
EPA Id: CAD046455747
Cleanup Status: CLOSED
Latitude: 33.95857
Longitude: -118.0659
Facility Type: Historical - Non-Operating
Facility Size: Not reported
Team: Not reported
Supervisor: Not reported
Site Code: Not reported
Assembly District: 57
Senate District: 32
Public Information Officer: Not reported
Public Information Officer: Not reported

Activities:
EPA Id: CAD046455747
Facility Type: Historical - Non-Operating
Unit Names: CONTAIN1, TANKTRT1
Event Description: New Operating Permit - PERMIT TERMINATED - TERMINATION RECEIVED
Actual Date: 06/08/1989

EPA Id: CAD046455747

DIVERSEY CORP (Continued) **1000218049**

Facility Type: Historical - Non-Operating
Unit Names: CONTAIN1, TANKTRT1
Event Description: New Operating Permit - PERMIT TERMINATED - TERMINATION APPROVED
Actual Date: 07/25/1990

EPA Id: CAD046455747
Facility Type: Historical - Non-Operating
Unit Names: CONTAIN1, TANKTRT1
Event Description: New Operating Permit - FINAL PERMIT (EFFECTIVE)
Actual Date: 11/19/1984

EPA Id: CAD046455747
Facility Type: Historical - Non-Operating
Unit Names: CONTAIN1, TANKTRT1
Event Description: New Operating Permit - APPLICATION PART B RECEIVED
Actual Date: 04/06/1983

EPA Id: CAD046455747
Facility Type: Historical - Non-Operating
Unit Names: CONTAIN1, TANKTRT1
Event Description: New Operating Permit - CALL-IN LETTER ISSUED
Actual Date: 10/01/1982

EPA Id: CAD046455747
Facility Type: Historical - Non-Operating
Unit Names: CONTAIN1, TANKTRT1
Event Description: New Operating Permit - APPLICATION PART A RECEIVED
Actual Date: 11/19/1980

EPA Id: CAD046455747
Facility Type: Historical - Non-Operating
Unit Names: CONTAIN1, TANKTRT1
Event Description: New Operating Permit - PUBLIC COMMENT (BEGIN)
Actual Date: 08/10/1984

EPA Id: CAD046455747
Facility Type: Historical - Non-Operating
Unit Names: CONTAIN1, TANKTRT1
Event Description: New Operating Permit - FINAL PERMIT
Actual Date: 10/19/1984

EPA Id: CAD046455747
Facility Type: Historical - Non-Operating
Unit Names: CONTAIN1, TANKTRT1
Event Description: New Operating Permit - FINAL PERMIT (EXPIRES)
Actual Date: 10/19/1989

Closure:
EPA Id: CAD046455747
Facility Type: Historical - Non-Operating
Unit Names: CONTAIN1, TANKTRT1
Event Description: Closure Final - ISSUE CLOSURE VERIFICATION
Actual Date: 03/17/1992

EPA Id: CAD046455747
Facility Type: Historical - Non-Operating
Unit Names: CONTAIN1, TANKTRT1

DIVERSEY CORP (Continued) **1000218049**

Event Description: Closure Final - RECEIVE CLOSURE CERTIFICATION
Actual Date: 11/22/1991

Alias:
EPA Id: CAD046455747
Facility Type: Historical - Non-Operating
Alias Type: FRS
Alias: 110002646441

EPA Id: CAD046455747
Facility Type: Historical - Non-Operating
Alias Type: Envirostor ID Number
Alias: 19280834

LA Co. Site Mitigation:
Facility ID: Not reported
Status: Not reported
Site ID: SD0010360
Jurisdiction: Not reported
Case ID: RO0000397
Abated: Yes
Assigned To: Kim Clark
Entered Date: Not reported
Abated Date: 05/01/1991

AQ216 **LIQUID AIR CORP.** **CA ENVIROSTOR** **S102628843**
NW **8832 DICE RD S** **CA LUST** **N/A**
1/2-1 **SANTA FE SPRINGS, CA 90670** **CA EMI**
0.667 mi. **CA HIST CORTESE**
3520 ft. **Site 1 of 2 in cluster AQ**

Relative: Lower
Actual: 150 ft.

ENVIROSTOR:
Facility ID: 19280766
Status: Refer: RWQCB
Status Date: 02/06/2002
Site Code: 300249
Site Type: Historical
Site Type Detailed: * Historical
Acres: Not reported
NPL: NO
Regulatory Agencies: NONE SPECIFIED
Lead Agency: NONE SPECIFIED
Program Manager: Not reported
Supervisor: * Mmonroy
Division Branch: Cleanup Cypress
Assembly: 57
Senate: 32
Special Program: * Site Char & Assess Grant (CERCLA 104)
Restricted Use: NO
Site Mgmt Req: NONE SPECIFIED
Funding: Not reported
Latitude: 33.95919
Longitude: -118.0653
APN: NONE SPECIFIED
Past Use: NONE SPECIFIED
Potential COC: * OXYGENATED SOLVENTS * ALKALINE SOLUTION WITHOUT METALS *

LIQUID AIR CORP. (Continued) **S102628843**

UNSPECIFIED ALKALINE SOLUTIONS * WASTE OIL & MIXED OIL * LIME SLUDGE
Confirmed COC: NONE SPECIFIED
Potential Description: NONE SPECIFIED
Alias Name: AMERICAN CRYOGENICS. (PRE 1949)
Alias Type: Alternate Name
Alias Name: BURDETT OXYGEN CO
Alias Type: Alternate Name
Alias Name: CAL-OXYGEN CO
Alias Type: Alternate Name
Alias Name: M.G. BURDETT GAS PRODUCTS(1977-84)
Alias Type: Alternate Name
Alias Name: 110002141218
Alias Type: EPA (FRS #)
Alias Name: 300249
Alias Type: Project Code (Site Code)
Alias Name: 19280766
Alias Type: Envirostor ID Number

Completed Info:
Completed Area Name: PROJECT WIDE
Completed Sub Area Name: Not reported
Completed Document Type: Site Screening
Completed Date: 12/08/1994
Comments: CALSITES VALIDATION PROGRAM CONFIRMS NFA FOR DTSC.

Completed Area Name: PROJECT WIDE
Completed Sub Area Name: Not reported
Completed Document Type: Site Screening
Completed Date: 03/20/1987
Comments: SITE SCREENING DONE WASTES STORED IN UNLINED PIT.

Completed Area Name: PROJECT WIDE
Completed Sub Area Name: Not reported
Completed Document Type: * Discovery
Completed Date: 09/22/1980
Comments: FACILITY IDENTIFIED FAC ID LACE OPNS 1963 TO PRESENT LACE-LIME PRODUCER,CAUSTICS SPILLED TO GROUND, ACETYLENE SLUDGE PONDS.

Future Area Name: Not reported
Future Sub Area Name: Not reported
Future Document Type: Not reported
Future Due Date: Not reported
Schedule Area Name: Not reported
Schedule Sub Area Name: Not reported
Schedule Document Type: Not reported
Schedule Due Date: Not reported
Schedule Revised Date: Not reported

LUST:
Lead Agency: SANTA FE SPRINGS, CITY OF
Case Type: LUST Cleanup Site
Geo Track: http://geotracker.waterboards.ca.gov/profile_report.asp?global_id=T0603702688
Global Id: T0603702688
Latitude: 33.959209
Longitude: -118.065354
Status: Completed - Case Closed
Status Date: 12/24/1992

LIQUID AIR CORP. (Continued) **S102628843**

Case Worker: Not reported
RB Case Number: I-00225
Local Agency: Not reported
File Location: Not reported
Local Case Number: Not reported
Potential Media Affect: Soil
Potential Contaminants of Concern: Diesel
Site History: Not reported

LUST:
Global Id: T0603702688
Contact Type: Local Agency Caseworker
Contact Name: UNK
Organization Name: R4 UNKNOWN
Address: Not reported
City: R4 UNKNOWN
Email: Not reported
Phone Number: Not reported

Global Id: T0603702688
Contact Type: Regional Board Caseworker
Contact Name: YUE RONG
Organization Name: LOS ANGELES RWQCB (REGION 4)
Address: 320 W. 4TH ST., SUITE 200
City: Los Angeles
Email: yrong@waterboards.ca.gov
Phone Number: Not reported

LUST:
Global Id: T0603702688
Action Type: Other
Date: 07/24/1989
Action: Leak Discovery

Global Id: T0603702688
Action Type: Other
Date: 07/24/1989
Action: Leak Stopped

Global Id: T0603702688
Action Type: Other
Date: 04/20/1990
Action: Leak Reported

LUST:
Global Id: T0603702688
Status: Open - Case Begin Date
Status Date: 07/24/1989

Global Id: T0603702688
Status: Open - Site Assessment
Status Date: 04/20/1990

Global Id: T0603702688
Status: Completed - Case Closed
Status Date: 12/24/1992

LIQUID AIR CORP. (Continued) **S102628843**

LUST REG 4:

Region:	4	
Regional Board:	04	
County:	Los Angeles	
Facility Id:	I-00225	
Status:	Case Closed	
Substance:	Diesel	
Substance Quantity:	Not reported	
Local Case No:	Not reported	
Case Type:	Soil	
Abatement Method Used at the Site:		Not reported
Global ID:	T0603702688	
W Global ID:	Not reported	
Staff:	UNK	
Local Agency:	19049	
Cross Street:	LOS NIETOS RD.	
Enforcement Type:	Not reported	
Date Leak Discovered:	7/24/1989	
Date Leak First Reported:		4/20/1990
Date Leak Record Entered:	6/10/1990	
Date Confirmation Began:	Not reported	
Date Leak Stopped:	7/24/1989	
Date Case Last Changed on Database:		5/7/1993
Date the Case was Closed:		12/24/1992
How Leak Discovered:	Tank Closure	
How Leak Stopped:	Not reported	
Cause of Leak:	UNK	
Leak Source:	UNK	
Operator:	BARKER, TOM	
Water System:	Not reported	
Well Name:	Not reported	
Approx. Dist To Production Well (ft):		701.759060075897106047555197 98
Source of Cleanup Funding:		UNK
Preliminary Site Assessment Workplan Submitted:		Not reported
Preliminary Site Assessment Began:		4/20/1990
Pollution Characterization Began:		Not reported
Remediation Plan Submitted:		Not reported
Remedial Action Underway:		Not reported
Post Remedial Action Monitoring Began:		Not reported
Enforcement Action Date:		Not reported
Historical Max MTBE Date:		Not reported
Hist Max MTBE Conc in Groundwater:		Not reported
Hist Max MTBE Conc in Soil:		Not reported
Significant Interim Remedial Action Taken:		Not reported
GW Qualifier:	Not reported	
Soil Qualifier:	Not reported	
Organization:	Not reported	
Owner Contact:	Not reported	
Responsible Party:	LIQUID AIR CORP	
RP Address:	P.O. BOX 8038, WALNUT CREEK, 94596	
Program:	LUST	
Lat/Long:	33.9601593 / -1	
Local Agency Staff:	UNK	
Beneficial Use:	Not reported	
Priority:	Not reported	
Cleanup Fund Id:	Not reported	
Suspended:	Not reported	

LIQUID AIR CORP. (Continued) **S102628843**

Assigned Name: Not reported
Summary: CLOSURE PERMIT NOS. 4784B AND 6555B

EMI:

Year:	1987
County Code:	19
Air Basin:	SC
Facility ID:	55690
Air District Name:	SC
SIC Code:	9999
Air District Name:	SOUTH COAST AQMD
Community Health Air Pollution Info System:	Not reported
Consolidated Emission Reporting Rule:	Not reported
Total Organic Hydrocarbon Gases Tons/Yr:	1
Reactive Organic Gases Tons/Yr:	0
Carbon Monoxide Emissions Tons/Yr:	0
NOX - Oxides of Nitrogen Tons/Yr:	0
SOX - Oxides of Sulphur Tons/Yr:	0
Particulate Matter Tons/Yr:	0
Part. Matter 10 Micrometers and Smllr Tons/Yr:	0

Year:	1990
County Code:	19
Air Basin:	SC
Facility ID:	55690
Air District Name:	SC
SIC Code:	2813
Air District Name:	SOUTH COAST AQMD
Community Health Air Pollution Info System:	Not reported
Consolidated Emission Reporting Rule:	Not reported
Total Organic Hydrocarbon Gases Tons/Yr:	1
Reactive Organic Gases Tons/Yr:	0
Carbon Monoxide Emissions Tons/Yr:	0
NOX - Oxides of Nitrogen Tons/Yr:	0
SOX - Oxides of Sulphur Tons/Yr:	0
Particulate Matter Tons/Yr:	0
Part. Matter 10 Micrometers and Smllr Tons/Yr:	0

HIST CORTESE:

Region:	CORTESE
Facility County Code:	19
Reg By:	CALCI
Reg Id:	19280766

Region:	CORTESE
Facility County Code:	19
Reg By:	LTNKA
Reg Id:	I-00225

AQ217 **BURDETT OXYGEN COMPANY OF CALIFORNIA (1)** **CA ENVIROSTOR** **1000188638**
NW **8832-8838 SOUTH DICE ROAD** **N/A**
1/2-1 **SANTA FE SPRINGS, CA 90670**
0.686 mi.
3621 ft. **Site 2 of 2 in cluster AQ**

Relative:
Lower

Actual:
151 ft.

ENVIROSTOR:

Facility ID:	19280224
Status:	Inactive - Needs Evaluation
Status Date:	06/06/1995
Site Code:	300249
Site Type:	Evaluation
Site Type Detailed:	Evaluation
Acres:	Not reported
NPL:	NO
Regulatory Agencies:	US EPA
Lead Agency:	US EPA
Program Manager:	Not reported
Supervisor:	Not reported
Division Branch:	Cleanup Chatsworth
Assembly:	57
Senate:	32
Special Program:	* CERC2
Restricted Use:	NO
Site Mgmt Req:	NONE SPECIFIED
Funding:	Responsible Party
Latitude:	33.95919
Longitude:	-118.0653
APN:	8168013008
Past Use:	NONE SPECIFIED
Potential COC:	* HALOGENATED ORGANIC COMPOUNDS * OTHER ORGANIC SOLIDS * OXYGENATED SOLVENTS * AQUEOUS SOLUTION WITH METALS * Sludge - Paint * UNSPECIFIED ACID SOLUTION * UNSPECIFIED ALKALINE SOLUTIONS * UNSPECIFIED OIL CONTAINING WASTE * UNSPECIFIED SLUDGE WASTE * WASTE OIL & MIXED OIL * OFF-SPECIFICATION, AGED, OR SURPLUS INORGANICS * ORGANIC LIQUIDS (NONSOLVENTS) WITH HALOGENS * LIME SLUDGE
Confirmed COC:	NONE SPECIFIED
Potential Description:	NONE SPECIFIED
Alias Name:	LIQUID AIR
Alias Type:	Alternate Name
Alias Name:	8168013008
Alias Type:	APN
Alias Name:	300249
Alias Type:	Project Code (Site Code)
Alias Name:	19280224
Alias Type:	Envirostor ID Number

Completed Info:

Completed Area Name:	PROJECT WIDE
Completed Sub Area Name:	Not reported
Completed Document Type:	Site Screening
Completed Date:	10/04/1989
Comments:	SITE SCREENING DONE EPA REVIEWED DHS SITE INSPECTION AND CHANGED THEIR RECOMMENDATION TO LISTING SITE INPECTION.
Completed Area Name:	PROJECT WIDE
Completed Sub Area Name:	Not reported
Completed Document Type:	*Site Inspection (SI) Report
Completed Date:	06/01/1989
Comments:	SUBMIT TO EPA SI SUBMITTED TO EPA WITH NFA RECOMMENDA- TION SITE INSP

BURDETT OXYGEN COMPANY OF CALIFORNIA (1) (Continued) **1000188638**

DONE LIME WASTE SLUDGES DETERMINED TO BE NON-HAZARDOUS; NO FURTHER ACTION FOR STATE AND CERCLA

Completed Area Name: PROJECT WIDE
Completed Sub Area Name: Not reported
Completed Document Type: Preliminary Assessment Report
Completed Date: 04/18/1988
Comments: PRELIM ASSESS DONE ONSITE DISPOSAL OF WST TO UNLINED WST PIT HAS OCCURED

Completed Area Name: PROJECT WIDE
Completed Sub Area Name: Not reported
Completed Document Type: Site Screening
Completed Date: 05/21/1987
Comments: SITE SCREENING DONE RATIONALE - REC SEARCH REQ LIQUID AIR AT 8832 DICE ROAD ON CERCLAII FOR PA SEE ASPIS #19280766

Future Area Name: Not reported
Future Sub Area Name: Not reported
Future Document Type: Not reported
Future Due Date: Not reported
Schedule Area Name: Not reported
Schedule Sub Area Name: Not reported
Schedule Document Type: Not reported
Schedule Due Date: Not reported
Schedule Revised Date: Not reported

218
South
1/2-1
0.746 mi.
3938 ft.

MOBIL OIL CO. AKA: GENERAL PETROLEUM CO.
10737 SOUTH SHOEMAKER AVENUE
SANTA FE SPRINGS, CA 90670

CA ENVIROSTOR **S103976826**
CA HIST CORTESE **N/A**

Relative:
Higher

Actual:
158 ft.

ENVIROSTOR:
Facility ID: 19290187
Status: Refer: Other Agency
Status Date: 08/31/1995
Site Code: Not reported
Site Type: Historical
Site Type Detailed: * Historical
Acres: Not reported
NPL: NO
Regulatory Agencies: NONE SPECIFIED
Lead Agency: NONE SPECIFIED
Program Manager: Not reported
Supervisor: Referred - Not Assigned
Division Branch: Cleanup Chatsworth
Assembly: Not reported
Senate: Not reported
Special Program: * RCRA 3012 - Past Haz Waste Disp Inven Site
Restricted Use: NO
Site Mgmt Req: NONE SPECIFIED
Funding: Not reported
Latitude: 33.93627
Longitude: -118.0552
APN: NONE SPECIFIED
Past Use: NONE SPECIFIED
Potential COC: * UNSPECIFIED AQUEOUS SOLUTION * WASTE OIL & MIXED OIL

MOBIL OIL CO. AKA: GENERAL PETROLEUM CO. (Continued) **S103976826**

Confirmed COC: NONE SPECIFIED
Potential Description: NONE SPECIFIED
Alias Name: SOCORY MOBIL OIL COMPANY INC
Alias Type: Alternate Name
Alias Name: WESTATES PETROLEUM
Alias Type: Alternate Name
Alias Name: CAD028736833
Alias Type: CERCLIS ID
Alias Name: 19290187
Alias Type: Envirostor ID Number

Completed Info:
Completed Area Name: PROJECT WIDE
Completed Sub Area Name: Not reported
Completed Document Type: * Discovery
Completed Date: 11/17/1980
Comments: FACILITY IDENTIFIED FAC ID LACE OPER IN 1956 CHANGED TO MOBIL OIL IN 1960. BRINE TAKEN TO SFS WASTEWATER DISP HOLDING PONDS & OIL SUMPS ON SITE.

Future Area Name: Not reported
Future Sub Area Name: Not reported
Future Document Type: Not reported
Future Due Date: Not reported
Schedule Area Name: Not reported
Schedule Sub Area Name: Not reported
Schedule Document Type: Not reported
Schedule Due Date: Not reported
Schedule Revised Date: Not reported

HIST CORTESE:
Region: CORTESE
Facility County Code: 19
Reg By: CALSI
Reg Id: 19290187

219
NNW
1/2-1
0.751 mi.
3967 ft.

STEVEN LABEL CORP
11926 E BURKE ST
SANTA FE SPRINGS, CA 90670

CA ENVIROSTOR **S103625020**
CA EMI **N/A**
CA LOS ANGELES CO. HMS
CA NPDES
CA CIWQS

Relative:
Lower

Actual:
143 ft.

ENVIROSTOR:
Facility ID: 60001680
Status: Refer: EPA
Status Date: 05/22/1997
Site Code: Not reported
Site Type: Evaluation
Site Type Detailed: Evaluation
Acres: 0
NPL: NO
Regulatory Agencies: US EPA
Lead Agency: US EPA
Program Manager: Not reported
Supervisor: Douglas Bautista
Division Branch: Cleanup Cypress
Assembly: 56
Senate: 32

STEVEN LABEL CORP (Continued) **S103625020**

Special Program: Not reported
Restricted Use: NO
Site Mgmt Req: NONE SPECIFIED
Funding: EPA Grant
Latitude: 33.96231
Longitude: -118.0623
APN: NONE SPECIFIED
Past Use: NONE SPECIFIED
Potential COC: Tetrachloroethylene (PCE
Confirmed COC: Tetrachloroethylene (PCE
Potential Description: NONE SPECIFIED
Alias Name: 60001680
Alias Type: Envirostor ID Number

Completed Info:
Completed Area Name: PROJECT WIDE
Completed Sub Area Name: Not reported
Completed Document Type: Site Screening
Completed Date: 05/22/1997
Comments: Not reported

Future Area Name: Not reported
Future Sub Area Name: Not reported
Future Document Type: Not reported
Future Due Date: Not reported
Schedule Area Name: Not reported
Schedule Sub Area Name: Not reported
Schedule Document Type: Not reported
Schedule Due Date: Not reported
Schedule Revised Date: Not reported

EMI:
Year: 1990
County Code: 19
Air Basin: SC
Facility ID: 25167
Air District Name: SC
SIC Code: 2759
Air District Name: SOUTH COAST AQMD
Community Health Air Pollution Info System: Not reported
Consolidated Emission Reporting Rule: Not reported
Total Organic Hydrocarbon Gases Tons/Yr: 3
Reactive Organic Gases Tons/Yr: 2
Carbon Monoxide Emissions Tons/Yr: 0
NOX - Oxides of Nitrogen Tons/Yr: 0
SOX - Oxides of Sulphur Tons/Yr: 0
Particulate Matter Tons/Yr: 0
Part. Matter 10 Micrometers and Smllr Tons/Yr: 0

Year: 1995
County Code: 19
Air Basin: SC
Facility ID: 25167
Air District Name: SC
SIC Code: 2759
Air District Name: SOUTH COAST AQMD
Community Health Air Pollution Info System: Not reported

STEVEN LABEL CORP (Continued) **S103625020**

Consolidated Emission Reporting Rule:	Not reported
Total Organic Hydrocarbon Gases Tons/Yr:	4
Reactive Organic Gases Tons/Yr:	3
Carbon Monoxide Emissions Tons/Yr:	0
NOX - Oxides of Nitrogen Tons/Yr:	0
SOX - Oxides of Sulphur Tons/Yr:	0
Particulate Matter Tons/Yr:	0
Part. Matter 10 Micrometers and Smllr Tons/Yr:	0

Year:	1996
County Code:	19
Air Basin:	SC
Facility ID:	25167
Air District Name:	SC
SIC Code:	2759
Air District Name:	SOUTH COAST AQMD
Community Health Air Pollution Info System:	Not reported
Consolidated Emission Reporting Rule:	Not reported
Total Organic Hydrocarbon Gases Tons/Yr:	4
Reactive Organic Gases Tons/Yr:	3
Carbon Monoxide Emissions Tons/Yr:	0
NOX - Oxides of Nitrogen Tons/Yr:	0
SOX - Oxides of Sulphur Tons/Yr:	0
Particulate Matter Tons/Yr:	0
Part. Matter 10 Micrometers and Smllr Tons/Yr:	0

Year:	1997
County Code:	19
Air Basin:	SC
Facility ID:	25167
Air District Name:	SC
SIC Code:	2759
Air District Name:	SOUTH COAST AQMD
Community Health Air Pollution Info System:	Not reported
Consolidated Emission Reporting Rule:	Not reported
Total Organic Hydrocarbon Gases Tons/Yr:	5
Reactive Organic Gases Tons/Yr:	5
Carbon Monoxide Emissions Tons/Yr:	0
NOX - Oxides of Nitrogen Tons/Yr:	0
SOX - Oxides of Sulphur Tons/Yr:	0
Particulate Matter Tons/Yr:	0
Part. Matter 10 Micrometers and Smllr Tons/Yr:	0

Year:	1998
County Code:	19
Air Basin:	SC
Facility ID:	25167
Air District Name:	SC
SIC Code:	2759
Air District Name:	SOUTH COAST AQMD
Community Health Air Pollution Info System:	Not reported
Consolidated Emission Reporting Rule:	Not reported
Total Organic Hydrocarbon Gases Tons/Yr:	5
Reactive Organic Gases Tons/Yr:	5
Carbon Monoxide Emissions Tons/Yr:	0
NOX - Oxides of Nitrogen Tons/Yr:	0
SOX - Oxides of Sulphur Tons/Yr:	0

STEVEN LABEL CORP (Continued) **S103625020**

Particulate Matter Tons/Yr:	0
Part. Matter 10 Micrometers and Smllr Tons/Yr:	0

Year:	1999
County Code:	19
Air Basin:	SC
Facility ID:	25167
Air District Name:	SC
SIC Code:	2759
Air District Name:	SOUTH COAST AQMD
Community Health Air Pollution Info System:	Not reported
Consolidated Emission Reporting Rule:	Not reported
Total Organic Hydrocarbon Gases Tons/Yr:	5
Reactive Organic Gases Tons/Yr:	5
Carbon Monoxide Emissions Tons/Yr:	0
NOX - Oxides of Nitrogen Tons/Yr:	0
SOX - Oxides of Sulphur Tons/Yr:	0
Particulate Matter Tons/Yr:	0
Part. Matter 10 Micrometers and Smllr Tons/Yr:	0

Year:	2000
County Code:	19
Air Basin:	SC
Facility ID:	25167
Air District Name:	SC
SIC Code:	2759
Air District Name:	SOUTH COAST AQMD
Community Health Air Pollution Info System:	Not reported
Consolidated Emission Reporting Rule:	Not reported
Total Organic Hydrocarbon Gases Tons/Yr:	5
Reactive Organic Gases Tons/Yr:	5
Carbon Monoxide Emissions Tons/Yr:	0
NOX - Oxides of Nitrogen Tons/Yr:	0
SOX - Oxides of Sulphur Tons/Yr:	0
Particulate Matter Tons/Yr:	0
Part. Matter 10 Micrometers and Smllr Tons/Yr:	0

Year:	2001
County Code:	19
Air Basin:	SC
Facility ID:	25167
Air District Name:	SC
SIC Code:	2759
Air District Name:	SOUTH COAST AQMD
Community Health Air Pollution Info System:	Not reported
Consolidated Emission Reporting Rule:	Not reported
Total Organic Hydrocarbon Gases Tons/Yr:	4
Reactive Organic Gases Tons/Yr:	4
Carbon Monoxide Emissions Tons/Yr:	0
NOX - Oxides of Nitrogen Tons/Yr:	0
SOX - Oxides of Sulphur Tons/Yr:	0
Particulate Matter Tons/Yr:	0
Part. Matter 10 Micrometers and Smllr Tons/Yr:	0

Year:	2002
County Code:	19
Air Basin:	SC

STEVEN LABEL CORP (Continued) **S103625020**

Facility ID:	25167
Air District Name:	SC
SIC Code:	2759
Air District Name:	SOUTH COAST AQMD
Community Health Air Pollution Info System:	Not reported
Consolidated Emission Reporting Rule:	Not reported
Total Organic Hydrocarbon Gases Tons/Yr:	1
Reactive Organic Gases Tons/Yr:	1
Carbon Monoxide Emissions Tons/Yr:	0
NOX - Oxides of Nitrogen Tons/Yr:	0
SOX - Oxides of Sulphur Tons/Yr:	0
Particulate Matter Tons/Yr:	0
Part. Matter 10 Micrometers and Smllr Tons/Yr:	0

Year:	2003
County Code:	19
Air Basin:	SC
Facility ID:	25167
Air District Name:	SC
SIC Code:	2759
Air District Name:	SOUTH COAST AQMD
Community Health Air Pollution Info System:	Not reported
Consolidated Emission Reporting Rule:	Not reported
Total Organic Hydrocarbon Gases Tons/Yr:	1
Reactive Organic Gases Tons/Yr:	1
Carbon Monoxide Emissions Tons/Yr:	0
NOX - Oxides of Nitrogen Tons/Yr:	0
SOX - Oxides of Sulphur Tons/Yr:	0
Particulate Matter Tons/Yr:	0
Part. Matter 10 Micrometers and Smllr Tons/Yr:	0

Year:	2004
County Code:	19
Air Basin:	SC
Facility ID:	25167
Air District Name:	SC
SIC Code:	2759
Air District Name:	SOUTH COAST AQMD
Community Health Air Pollution Info System:	Not reported
Consolidated Emission Reporting Rule:	Not reported
Total Organic Hydrocarbon Gases Tons/Yr:	1.310086
Reactive Organic Gases Tons/Yr:	1.14
Carbon Monoxide Emissions Tons/Yr:	0.0063
NOX - Oxides of Nitrogen Tons/Yr:	0.0234
SOX - Oxides of Sulphur Tons/Yr:	0.000149
Particulate Matter Tons/Yr:	0.00135
Part. Matter 10 Micrometers and Smllr Tons/Yr:	0

Year:	2008
County Code:	19
Air Basin:	SC
Facility ID:	25167
Air District Name:	SC
SIC Code:	2759
Air District Name:	SOUTH COAST AQMD
Community Health Air Pollution Info System:	Not reported
Consolidated Emission Reporting Rule:	Not reported

STEVEN LABEL CORP (Continued) **S103625020**

Total Organic Hydrocarbon Gases Tons/Yr:	6.431084921551230814
Reactive Organic Gases Tons/Yr:	4.0896718
Carbon Monoxide Emissions Tons/Yr:	0
NOX - Oxides of Nitrogen Tons/Yr:	0
SOX - Oxides of Sulphur Tons/Yr:	0
Particulate Matter Tons/Yr:	0
Part. Matter 10 Micrometers and Smllr Tons/Yr:	0

Year:	2009
County Code:	19
Air Basin:	SC
Facility ID:	25167
Air District Name:	SC
SIC Code:	2759
Air District Name:	SOUTH COAST AQMD
Community Health Air Pollution Info System:	Not reported
Consolidated Emission Reporting Rule:	Not reported
Total Organic Hydrocarbon Gases Tons/Yr:	4.2398933487903596
Reactive Organic Gases Tons/Yr:	2.9112952999999999
Carbon Monoxide Emissions Tons/Yr:	0
NOX - Oxides of Nitrogen Tons/Yr:	0
SOX - Oxides of Sulphur Tons/Yr:	0
Particulate Matter Tons/Yr:	0
Part. Matter 10 Micrometers and Smllr Tons/Yr:	0

Year:	2010
County Code:	19
Air Basin:	SC
Facility ID:	25167
Air District Name:	SC
SIC Code:	2759
Air District Name:	SOUTH COAST AQMD
Community Health Air Pollution Info System:	Not reported
Consolidated Emission Reporting Rule:	Not reported
Total Organic Hydrocarbon Gases Tons/Yr:	4.8121474207558501
Reactive Organic Gases Tons/Yr:	3.6065700000000001
Carbon Monoxide Emissions Tons/Yr:	7.5199999999999998E-3
NOX - Oxides of Nitrogen Tons/Yr:	2.7949999999999999E-2
SOX - Oxides of Sulphur Tons/Yr:	0.00012
Particulate Matter Tons/Yr:	1.6100000000000001E-3
Part. Matter 10 Micrometers and Smllr Tons/Yr:	1.6100000000000001E-3

Year:	2011
County Code:	19
Air Basin:	SC
Facility ID:	25167
Air District Name:	SC
SIC Code:	2759
Air District Name:	SOUTH COAST AQMD
Community Health Air Pollution Info System:	Not reported
Consolidated Emission Reporting Rule:	Not reported
Total Organic Hydrocarbon Gases Tons/Yr:	5.575508703
Reactive Organic Gases Tons/Yr:	4.18288
Carbon Monoxide Emissions Tons/Yr:	0.00717
NOX - Oxides of Nitrogen Tons/Yr:	0.02665
SOX - Oxides of Sulphur Tons/Yr:	0.00012
Particulate Matter Tons/Yr:	0.00153

STEVEN LABEL CORP (Continued) **S103625020**

Part. Matter 10 Micrometers and Smllr Tons/Yr:0.00153

Year:	2012
County Code:	19
Air Basin:	SC
Facility ID:	25167
Air District Name:	SC
SIC Code:	2759
Air District Name:	SOUTH COAST AQMD
Community Health Air Pollution Info System:	Not reported
Consolidated Emission Reporting Rule:	Not reported
Total Organic Hydrocarbon Gases Tons/Yr:	6.1048595321
Reactive Organic Gases Tons/Yr:	4.60784
Carbon Monoxide Emissions Tons/Yr:	0.0042
NOX - Oxides of Nitrogen Tons/Yr:	0.0156
SOX - Oxides of Sulphur Tons/Yr:	7e-005
Particulate Matter Tons/Yr:	0.0009
Part. Matter 10 Micrometers and Smllr Tons/Yr:	0.0009

Year:	2015
County Code:	19
Air Basin:	SC
Facility ID:	25167
Air District Name:	SC
SIC Code:	2759
Air District Name:	SOUTH COAST AQMD
Community Health Air Pollution Info System:	Not reported
Consolidated Emission Reporting Rule:	Not reported
Total Organic Hydrocarbon Gases Tons/Yr:	3.7013518342
Reactive Organic Gases Tons/Yr:	3.07388275
Carbon Monoxide Emissions Tons/Yr:	0.0037635
NOX - Oxides of Nitrogen Tons/Yr:	0.0139787
SOX - Oxides of Sulphur Tons/Yr:	6.4517e-005
Particulate Matter Tons/Yr:	0.000806465
Part. Matter 10 Micrometers and Smllr Tons/Yr:	0.000806465

LOS ANGELES CO. HMS:

Region:	LA
Permit Category:	I
Facility Id:	001650-I01725
Facility Type:	01
Facility Status:	Closed
Area:	1H
Permit Number:	000005256
Permit Status:	Closed

NPDES:

Npdes Number:	CAS000001
Facility Status:	Active
Agency Id:	0
Region:	4
Regulatory Measure Id:	191799
Order No:	97-03-DWQ
Regulatory Measure Type:	Enrollee
Place Id:	Not reported
WDID:	4 19NEC000315

STEVEN LABEL CORP (Continued) **S103625020**

Program Type:	Industrial
Adoption Date Of Regulatory Measure:	Not reported
Effective Date Of Regulatory Measure:	09/02/2004
Expiration Date Of Regulatory Measure:	Not reported
Termination Date Of Regulatory Measure:	Not reported
Discharge Name:	Steven Label Corp
Discharge Address:	11926 Burke St
Discharge City:	Santa Fe Springs
Discharge State:	California
Discharge Zip:	90670
RECEIVED DATE:	Not reported
PROCESSED DATE:	Not reported
STATUS CODE NAME:	Not reported
STATUS DATE:	Not reported
PLACE SIZE:	Not reported
PLACE SIZE UNIT:	Not reported
FACILITY CONTACT NAME:	Not reported
FACILITY CONTACT TITLE:	Not reported
FACILITY CONTACT PHONE:	Not reported
FACILITY CONTACT PHONE EXT:	Not reported
FACILITY CONTACT EMAIL:	Not reported
OPERATOR NAME:	Not reported
OPERATOR ADDRESS:	Not reported
OPERATOR CITY:	Not reported
OPERATOR STATE:	Not reported
OPERATOR ZIP:	Not reported
OPERATOR CONTACT NAME:	Not reported
OPERATOR CONTACT TITLE:	Not reported
OPERATOR CONTACT PHONE:	Not reported
OPERATOR CONTACT PHONE EXT:	Not reported
OPERATOR CONTACT EMAIL:	Not reported
OPERATOR TYPE:	Not reported
DEVELOPER NAME:	Not reported
DEVELOPER ADDRESS:	Not reported
DEVELOPER CITY:	Not reported
DEVELOPER STATE:	Not reported
DEVELOPER ZIP:	Not reported
DEVELOPER CONTACT NAME:	Not reported
DEVELOPER CONTACT TITLE:	Not reported
CONSTYPE LINEAR UTILITY IND:	Not reported
EMERGENCY PHONE NO:	Not reported
EMERGENCY PHONE EXT:	Not reported
CONSTYPE ABOVE GROUND IND:	Not reported
CONSTYPE BELOW GROUND IND:	Not reported
CONSTYPE CABLE LINE IND:	Not reported
CONSTYPE COMM LINE IND:	Not reported
CONSTYPE COMMERTIAL IND:	Not reported
CONSTYPE ELECTRICAL LINE IND:	Not reported
CONSTYPE GAS LINE IND:	Not reported
CONSTYPE INDUSTRIAL IND:	Not reported
CONSTYPE OTHER DESRIPTION:	Not reported
CONSTYPE OTHER IND:	Not reported
CONSTYPE RECONS IND:	Not reported
CONSTYPE RESIDENTIAL IND:	Not reported
CONSTYPE TRANSPORT IND:	Not reported
CONSTYPE UTILITY DESCRIPTION:	Not reported
CONSTYPE UTILITY IND:	Not reported

STEVEN LABEL CORP (Continued) **S103625020**

CONSTYPE WATER SEWER IND:	Not reported
DIR DISCHARGE USWATER IND:	Not reported
RECEIVING WATER NAME:	Not reported
CERTIFIER NAME:	Not reported
CERTIFIER TITLE:	Not reported
CERTIFICATION DATE:	Not reported
PRIMARY SIC:	Not reported
SECONDARY SIC:	Not reported
TERTIARY SIC:	Not reported
Npdes Number:	Not reported
Facility Status:	Not reported
Agency Id:	Not reported
Region:	4
Regulatory Measure Id:	191799
Order No:	Not reported
Regulatory Measure Type:	Industrial
Place Id:	Not reported
WDID:	4 19NEC000315
Program Type:	Not reported
Adoption Date Of Regulatory Measure:	Not reported
Effective Date Of Regulatory Measure:	Not reported
Expiration Date Of Regulatory Measure:	Not reported
Termination Date Of Regulatory Measure:	Not reported
Discharge Name:	Not reported
Discharge Address:	Not reported
Discharge City:	Not reported
Discharge State:	Not reported
Discharge Zip:	Not reported
RECEIVED DATE:	08/11/2015
PROCESSED DATE:	09/02/2004
STATUS CODE NAME:	Active
STATUS DATE:	08/11/2015
PLACE SIZE:	25000
PLACE SIZE UNIT:	SqFt
FACILITY CONTACT NAME:	Lane McGinnis
FACILITY CONTACT TITLE:	Vice President of Operations
FACILITY CONTACT PHONE:	5626989971
FACILITY CONTACT PHONE EXT:	Not reported
FACILITY CONTACT EMAIL:	lane.mcginnis@stevenlabel.com
OPERATOR NAME:	Steven Label Corp
OPERATOR ADDRESS:	11926 Burke St
OPERATOR CITY:	Santa Fe Springs
OPERATOR STATE:	California
OPERATOR ZIP:	90670
OPERATOR CONTACT NAME:	Lane McGinnis
OPERATOR CONTACT TITLE:	Vice President of Operations
OPERATOR CONTACT PHONE:	562-698-9971
OPERATOR CONTACT PHONE EXT:	Not reported
OPERATOR CONTACT EMAIL:	lane.mcginnis@stevenlabel.com
OPERATOR TYPE:	Private Business
DEVELOPER NAME:	Not reported
DEVELOPER ADDRESS:	Not reported
DEVELOPER CITY:	Not reported
DEVELOPER STATE:	California
DEVELOPER ZIP:	Not reported
DEVELOPER CONTACT NAME:	Not reported

STEVEN LABEL CORP (Continued) **S103625020**

DEVELOPER CONTACT TITLE:	Not reported
CONSTYPE LINEAR UTILITY IND:	Not reported
EMERGENCY PHONE NO:	562-698-9971
EMERGENCY PHONE EXT:	Not reported
CONSTYPE ABOVE GROUND IND:	Not reported
CONSTYPE BELOW GROUND IND:	Not reported
CONSTYPE CABLE LINE IND:	Not reported
CONSTYPE COMM LINE IND:	Not reported
CONSTYPE COMMERTIAL IND:	Not reported
CONSTYPE ELECTRICAL LINE IND:	Not reported
CONSTYPE GAS LINE IND:	Not reported
CONSTYPE INDUSTRIAL IND:	Not reported
CONSTYPE OTHER DESRIPTION:	Not reported
CONSTYPE OTHER IND:	Not reported
CONSTYPE RECONS IND:	Not reported
CONSTYPE RESIDENTIAL IND:	Not reported
CONSTYPE TRANSPORT IND:	Not reported
CONSTYPE UTILITY DESCRIPTION:	Not reported
CONSTYPE UTILITY IND:	Not reported
CONSTYPE WATER SEWER IND:	Not reported
DIR DISCHARGE USWATER IND:	N
RECEIVING WATER NAME:	Sorenson Creek Storm Drain
CERTIFIER NAME:	Lane McGinnis
CERTIFIER TITLE:	Vice President of Operations
CERTIFICATION DATE:	10-OCT-16
PRIMARY SIC:	2731-Books: Publishing, or Publishing and Printing
SECONDARY SIC:	Not reported
TERTIARY SIC:	Not reported

CIWQS:

Agency:	Steven Label Corp
Agency Address:	11926 Burke St, Santa Fe Springs, CA 90670
Place/Project Type:	Industrial - Books: Publishing, or Publishing and Printing
SIC/NAICS:	2731
Region:	4
Program:	INDSTW
Regulatory Measure Status:	Active
Regulatory Measure Type:	Storm water industrial
Order Number:	2014-0057-DWQ
WDID:	4 19NEC000315
NPDES Number:	CAS000001
Adoption Date:	Not reported
Effective Date:	09/02/2004
Termination Date:	Not reported
Expiration/Review Date:	Not reported
Design Flow:	Not reported
Major/Minor:	Not reported
Complexity:	Not reported
TTWQ:	Not reported
Enforcement Actions within 5 years:	0
Violations within 5 years:	0
Latitude:	33.96254
Longitude:	-118.06262

220
WNW
1/2-1
0.758 mi.
4002 ft.

L.A. BY-PRODUCTS - SANTA FE SPRINGS - NORWALK LAND
9615 SOUTH NORWALK BLVD
SANTA FE SPRINGS, CA 90670

CA ENVIROSTOR
CA HIST UST
CA LDS
CA NPDES
CA CIWQS

U001565148
N/A

Relative:
Lower

Actual:
157 ft.

ENVIROSTOR:

Facility ID:	19490147
Status:	No Further Action
Status Date:	01/15/1992
Site Code:	Not reported
Site Type:	Historical
Site Type Detailed:	* Historical
Acres:	7.5
NPL:	NO
Regulatory Agencies:	HWMP
Lead Agency:	HWMP
Program Manager:	Not reported
Supervisor:	* Mmonroy
Division Branch:	Cleanup Chatsworth
Assembly:	57
Senate:	32
Special Program:	* RCRA 3012 - Past Haz Waste Disp Inven Site
Restricted Use:	NO
Site Mgmt Req:	NONE SPECIFIED
Funding:	Not reported
Latitude:	33.95274
Longitude:	-118.0744
APN:	8002015018
Past Use:	LANDFILL - DOMESTIC
Potential COC:	Methane
Confirmed COC:	30015-NO
Potential Description:	SOIL, SV, IA
Alias Name:	CARNATION COMPANY DISTRIBUTION CENTER
Alias Type:	Alternate Name
Alias Name:	NORWALK PIT
Alias Type:	Alternate Name
Alias Name:	STAR PIPE & SUPPLY (ID FROM LACE)
Alias Type:	Alternate Name
Alias Name:	STATE PIPE & SUPPLY COMPANY
Alias Type:	Alternate Name
Alias Name:	8002015018
Alias Type:	APN
Alias Name:	19490147
Alias Type:	Envirostor ID Number

Completed Info:

Completed Area Name:	PROJECT WIDE
Completed Sub Area Name:	Not reported
Completed Document Type:	* Discovery
Completed Date:	09/29/1980
Comments:	FACILITY IDENTIFIED FAC ID LACE
Completed Area Name:	PROJECT WIDE
Completed Sub Area Name:	Not reported
Completed Document Type:	Site Screening
Completed Date:	11/02/1994
Comments:	PA CONDUCTED RECOMMENDS NFA FOR DTSC.
Completed Area Name:	PROJECT WIDE

L.A. BY-PRODUCTS - SANTA FE SPRINGS - NORWALK LANDFILL (Continued) **U001565148**

Completed Sub Area Name: Not reported
Completed Document Type: Preliminary Assessment Report
Completed Date: 11/02/1994
Comments: Not reported

Future Area Name: Not reported
Future Sub Area Name: Not reported
Future Document Type: Not reported
Future Due Date: Not reported
Schedule Area Name: Not reported
Schedule Sub Area Name: Not reported
Schedule Document Type: Not reported
Schedule Due Date: Not reported
Schedule Revised Date: Not reported

HIST UST:
File Number: Not reported
URL: Not reported
Region: STATE
Facility ID: 00000068806
Facility Type: Other
Other Type: ON SITE FACILITY
Contact Name: STEVE COURSEY
Telephone: 2137236400
Owner Name: STATE PIPE & SUPPLY CO.
Owner Address: 9615 SOUTH NORWALK BOULEVARD
Owner City,St,Zip: SANTA FE SPRINGS, CA 90670
Total Tanks: 0002

Tank Num: 001
Container Num: 01
Year Installed: 1979
Tank Capacity: 00010000
Tank Used for: WASTE
Type of Fuel: 1
Container Construction Thickness: /4 2
Leak Detection: Visual, Stock Inventor

Tank Num: 002
Container Num: 02
Year Installed: 1979
Tank Capacity: 00010000
Tank Used for: PRODUCT
Type of Fuel: DIESEL
Container Construction Thickness: 1/4
Leak Detection: Visual, Stock Inventor

LDS:

Global Id: T10000004306
Latitude: 33.95266
Longitude: -118.0742
Case Type: Land Disposal Site
Status: Completed - Case Closed
Status Date: 09/28/2012
Lead Agency: LOS ANGELES RWQCB (REGION 4)

L.A. BY-PRODUCTS - SANTA FE SPRINGS - NORWALK LANDFILL (Continued) **U001565148**

Caseworker:	WY
Local Agency:	Not reported
RB Case Number:	54-154
LOC Case Number:	Not reported
File Location:	Regional Board
Potential Media Affect:	Not reported
EDR Link ID:	T10000004306
Potential Contaminants of Concern:	Not reported
Site History:	Not reported

Click here to access the California GeoTracker records for this facility:

NPDES:

Npdes Number:	CAS000002
Facility Status:	Active
Agency Id:	0
Region:	4
Regulatory Measure Id:	492843
Order No:	2009-0009-DWQ
Regulatory Measure Type:	Enrollee
Place Id:	Not reported
WDID:	4 19C382626
Program Type:	Construction
Adoption Date Of Regulatory Measure:	Not reported
Effective Date Of Regulatory Measure:	03/02/2018
Expiration Date Of Regulatory Measure:	Not reported
Termination Date Of Regulatory Measure:	Not reported
Discharge Name:	Rexford Industrial
Discharge Address:	11620 Wilshire Blvd
Discharge City:	Los Angeles
Discharge State:	California
Discharge Zip:	90025
RECEIVED DATE:	Not reported
PROCESSED DATE:	Not reported
STATUS CODE NAME:	Not reported
STATUS DATE:	Not reported
PLACE SIZE:	Not reported
PLACE SIZE UNIT:	Not reported
FACILITY CONTACT NAME:	Not reported
FACILITY CONTACT TITLE:	Not reported
FACILITY CONTACT PHONE:	Not reported
FACILITY CONTACT PHONE EXT:	Not reported
FACILITY CONTACT EMAIL:	Not reported
OPERATOR NAME:	Not reported
OPERATOR ADDRESS:	Not reported
OPERATOR CITY:	Not reported
OPERATOR STATE:	Not reported
OPERATOR ZIP:	Not reported
OPERATOR CONTACT NAME:	Not reported
OPERATOR CONTACT TITLE:	Not reported
OPERATOR CONTACT PHONE:	Not reported
OPERATOR CONTACT PHONE EXT:	Not reported
OPERATOR CONTACT EMAIL:	Not reported
OPERATOR TYPE:	Not reported
DEVELOPER NAME:	Not reported
DEVELOPER ADDRESS:	Not reported

L.A. BY-PRODUCTS - SANTA FE SPRINGS - NORWALK LANDFILL (Continued) **U001565148**

DEVELOPER CITY:	Not reported
DEVELOPER STATE:	Not reported
DEVELOPER ZIP:	Not reported
DEVELOPER CONTACT NAME:	Not reported
DEVELOPER CONTACT TITLE:	Not reported
CONSTYPE LINEAR UTILITY IND:	Not reported
EMERGENCY PHONE NO:	Not reported
EMERGENCY PHONE EXT:	Not reported
CONSTYPE ABOVE GROUND IND:	Not reported
CONSTYPE BELOW GROUND IND:	Not reported
CONSTYPE CABLE LINE IND:	Not reported
CONSTYPE COMM LINE IND:	Not reported
CONSTYPE COMMERTIAL IND:	Not reported
CONSTYPE ELECTRICAL LINE IND:	Not reported
CONSTYPE GAS LINE IND:	Not reported
CONSTYPE INDUSTRIAL IND:	Not reported
CONSTYPE OTHER DESRIPTION:	Not reported
CONSTYPE OTHER IND:	Not reported
CONSTYPE RECONS IND:	Not reported
CONSTYPE RESIDENTIAL IND:	Not reported
CONSTYPE TRANSPORT IND:	Not reported
CONSTYPE UTILITY DESCRIPTION:	Not reported
CONSTYPE UTILITY IND:	Not reported
CONSTYPE WATER SEWER IND:	Not reported
DIR DISCHARGE USWATER IND:	Not reported
RECEIVING WATER NAME:	Not reported
CERTIFIER NAME:	Not reported
CERTIFIER TITLE:	Not reported
CERTIFICATION DATE:	Not reported
PRIMARY SIC:	Not reported
SECONDARY SIC:	Not reported
TERTIARY SIC:	Not reported

CIWQS:

Agency:	Rexford Industrial
Agency Address:	11620 Wilshire Blvd 10000, Los Angeles, CA 90025
Place/Project Type:	Construction - Industrial
SIC/NAICS:	Not reported
Region:	4
Program:	CONSTW
Regulatory Measure Status:	Active
Regulatory Measure Type:	Storm water construction
Order Number:	2009-0009-DWQ
WDID:	4 19C382626
NPDES Number:	CAS000002
Adoption Date:	Not reported
Effective Date:	03/02/2018
Termination Date:	Not reported
Expiration/Review Date:	Not reported
Design Flow:	Not reported
Major/Minor:	Not reported
Complexity:	Not reported
TTWQ:	Not reported
Enforcement Actions within 5 years:	0
Violations within 5 years:	0
Latitude:	33.952
Longitude:	-118.07278

221
WSW
1/2-1
0.771 mi.
4071 ft.

ATLAS RADIATOR, INCORPORATED
10110 NORWALK BLVD
SANTA FE SPRINGS, CA 90670

CA ENVIROSTOR
CA VCP
CA CHMIRS

S105662059
N/A

Relative:
Lower

Actual:
149 ft.

ENVIROSTOR:

Facility ID:	19750080
Status:	No Further Action
Status Date:	04/28/1995
Site Code:	300549
Site Type:	Voluntary Cleanup
Site Type Detailed:	Voluntary Cleanup
Acres:	2
NPL:	NO
Regulatory Agencies:	DTSC
Lead Agency:	DTSC
Program Manager:	Jess Villamayor
Supervisor:	Philip Chandler
Division Branch:	Cleanup Chatsworth
Assembly:	57
Senate:	32
Special Program:	Voluntary Cleanup Program
Restricted Use:	NO
Site Mgmt Req:	NONE SPECIFIED
Funding:	Responsible Party
Latitude:	33.94604
Longitude:	-118.0720
APN:	8005-015-032, 8005015032
Past Use:	OIL FIELD, VEHICLE MAINTENANCE
Potential COC:	* Metals - Other Inorganic Solid Waste
Confirmed COC:	NONE SPECIFIED
Potential Description:	SOIL
Alias Name:	ATLAS RADIATOR, INC.
Alias Type:	Alternate Name
Alias Name:	8005-015-032
Alias Type:	APN
Alias Name:	8005015032
Alias Type:	APN
Alias Name:	110033616969
Alias Type:	EPA (FRS #)
Alias Name:	300549
Alias Type:	Project Code (Site Code)
Alias Name:	19750080
Alias Type:	Envirostor ID Number

Completed Info:

Completed Area Name:	PROJECT WIDE
Completed Sub Area Name:	Not reported
Completed Document Type:	Voluntary Cleanup Agreement
Completed Date:	04/11/1995
Comments:	The Department of Toxic Substances Control entered into an Agreement with the Project Proponent to conduct a Preliminary Endangerment Assessment for parcel 1 of the Atla Radiator site. (The property was divided into 2 parcels in April 1995.

Completed Area Name:	PROJECT WIDE
Completed Sub Area Name:	Not reported
Completed Document Type:	Preliminary Endangerment Assessment Report
Completed Date:	07/15/1996

ATLAS RADIATOR, INCORPORATED (Continued) **S105662059**

Comments:	The completion report entered.
Future Area Name:	Not reported
Future Sub Area Name:	Not reported
Future Document Type:	Not reported
Future Due Date:	Not reported
Schedule Area Name:	Not reported
Schedule Sub Area Name:	Not reported
Schedule Document Type:	Not reported
Schedule Due Date:	Not reported
Schedule Revised Date:	Not reported

VCP:

Facility ID:	19750080
Site Type:	Voluntary Cleanup
Site Type Detail:	Voluntary Cleanup
Site Mgmt. Req.:	NONE SPECIFIED
Acres:	2
National Priorities List:	NO
Cleanup Oversight Agencies:	DTSC
Lead Agency:	DTSC
Lead Agency Description:	* DTSC
Project Manager:	Jess Villamayor
Supervisor:	Philip Chandler
Division Branch:	Cleanup Chatsworth
Site Code:	300549
Assembly:	57
Senate:	32
Special Programs Code:	Voluntary Cleanup Program
Status:	No Further Action
Status Date:	04/28/1995
Restricted Use:	NO
Funding:	Responsible Party
Lat/Long:	33.94604 / -118.0720
APN:	8005-015-032, 8005015032
Past Use:	OIL FIELD, VEHICLE MAINTENANCE
Potential COC:	10034
Confirmed COC:	NONE SPECIFIED
Potential Description:	SOIL
Alias Name:	ATLAS RADIATOR, INC.
Alias Type:	Alternate Name
Alias Name:	8005-015-032
Alias Type:	APN
Alias Name:	8005015032
Alias Type:	APN
Alias Name:	110033616969
Alias Type:	EPA (FRS #)
Alias Name:	300549
Alias Type:	Project Code (Site Code)
Alias Name:	19750080
Alias Type:	Envirostor ID Number

Completed Info:

Completed Area Name:	PROJECT WIDE
Completed Sub Area Name:	Not reported
Completed Document Type:	Voluntary Cleanup Agreement
Completed Date:	04/11/1995

ATLAS RADIATOR, INCORPORATED (Continued) **S105662059**

Comments: The Department of Toxic Substances Control entered into an Agreement with the Project Proponent to conduct a Preliminary Endangerment Assessment for parcel 1 of the Atla Radiator site. (The property was divided into 2 parcels in April 1995.

Completed Area Name: PROJECT WIDE
Completed Sub Area Name: Not reported
Completed Document Type: Preliminary Endangerment Assessment Report
Completed Date: 07/15/1996
Comments: The completion report entered.

Future Area Name: Not reported
Future Sub Area Name: Not reported
Future Document Type: Not reported
Future Due Date: Not reported
Schedule Area Name: Not reported
Schedule Sub Area Name: Not reported
Schedule Document Type: Not reported
Schedule Due Date: Not reported
Schedule Revised Date: Not reported

CHMIRS:

OES Incident Number:	9-1641
OES notification:	04/14/1999
OES Date:	Not reported
OES Time:	Not reported
Date Completed:	**Not reported**
Property Use:	Not reported
Agency Id Number:	Not reported
Agency Incident Number:	Not reported
Time Notified:	Not reported
Time Completed:	Not reported
Surrounding Area:	Not reported
Estimated Temperature:	Not reported
Property Management:	Not reported
More Than Two Substances Involved?:	Not reported
Resp Agncy Personel # Of Decontaminated:	Not reported
Responding Agency Personel # Of Injuries:	Not reported
Responding Agency Personel # Of Fatalities:	Not reported
Others Number Of Decontaminated:	Not reported
Others Number Of Injuries:	Not reported
Others Number Of Fatalities:	Not reported
Vehicle Make/year:	Not reported
Vehicle License Number:	Not reported
Vehicle State:	Not reported
Vehicle Id Number:	Not reported
CA DOT PUC/ICC Number:	Not reported
Company Name:	Not reported
Reporting Officer Name/ID:	Not reported
Report Date:	Not reported
Facility Telephone:	Not reported
Waterway Involved:	Yes
Waterway:	storm drain
Spill Site:	Not reported
Cleanup By:	Contractor
Containment:	Not reported
What Happened:	Not reported

ATLAS RADIATOR, INCORPORATED (Continued) **S105662059**

Type:	Not reported
Measure:	Not reported
Other:	Not reported
Date/Time:	Not reported
Year:	1999
Agency:	Atlas Radiator
Incident Date:	4/14/199912:00:00 AM
Admin Agency:	Santa Fe Springs Fire Department
Amount:	Not reported
Contained:	Yes
Site Type:	Merchant/Business
E Date:	Not reported
Substance:	"filter cake" -compressed dirt
Gallons:	30
Unknown:	0
Substance #2:	Not reported
Substance #3:	Not reported
Evacuations:	0
Number of Injuries:	0
Number of Fatalities:	0
#1 Pipeline:	Not reported
#2 Pipeline:	Not reported
#3 Pipeline:	Not reported
#1 Vessel >= 300 Tons:	Not reported
#2 Vessel >= 300 Tons:	Not reported
#3 Vessel >= 300 Tons:	Not reported
Evacs:	Not reported
Injuries:	Not reported
Fatals:	Not reported
Comments:	Not reported
Description:	There was rain water on top of the "filter cake - compressed dirt", when they took the cover off the filter cake, the rain water went into the storm drain. Unknown where the storm drain goes.

AR222 **PHIBRO-TECH INC** **CA ENVIROSTOR** **S100278100**
NW **8851 DICE RD** **CA DEED** **N/A**
1/2-1 **SANTA FE SPRINGS, CA 90670** **CA CHMIRS**
0.784 mi. **CA HWT**
4142 ft. **Site 1 of 2 in cluster AR**

Relative: **Lower**
Actual: **153 ft.**

ENVIROSTOR:

Facility ID:	80001582
Status:	Active
Status Date:	01/01/2008
Site Code:	300142
Site Type:	Corrective Action
Site Type Detailed:	Corrective Action
Acres:	4.8
NPL:	NO
Regulatory Agencies:	SMBRP
Lead Agency:	WM
Program Manager:	Stephen Mcardle
Supervisor:	Allan Plaza
Division Branch:	Cleanup Chatsworth
Assembly:	57
Senate:	32
Special Program:	Not reported

PHIBRO-TECH INC (Continued) **S100278100**

Restricted Use: YES
Site Mgmt Req: NONE SPECIFIED
Funding: Responsible Party
Latitude: 33.95962
Longitude: -118.0675
APN: 8168001022
Past Use: HAZARDOUS WASTE STORAGE - TANKS/CONTAINERS, HAZARDOUS WASTE TREATMENT, OIL FIELD, RECYCLING - DRUM, RECYCLING - OTHER, UNDERGROUND STORAGE TANKS, WASTE - INDUSTRIAL TREATMENT FACILITY, WASTE WATER PONDS
Potential COC: Benzene Total Chromium (1:6 ratio Cr VI:Cr III Tetrachloroethylene (PCE TPH-diesel TPH-gas TPH-MOTOR OIL Trichloroethylene (TCE Cadmium and compounds Chromium VI Copper and compounds 1,1-Dichloroethane 1,2-Dichloroethane (EDC 1,1-Dichloroethylene Ethylbenzene PCBs (unspeciated mixture, low risk, e.g. Aroclor 1016 PCBs (unspeciated mixture, high risk, e.g. Aroclor 1254 Toluene Xylenes Zinc
Confirmed COC: Benzene Total Chromium (1:6 ratio Cr VI:Cr III Tetrachloroethylene (PCE TPH-diesel TPH-gas Cadmium and compounds Chromium VI Copper and compounds 1,1-Dichloroethane 1,2-Dichloroethane (EDC Ethylbenzene Xylenes Zinc Toluene TPH-MOTOR OIL Trichloroethylene (TCE 1,1-Dichloroethylene
Potential Description: AQUI, SOIL
Alias Name: Entech Recovery Inc.
Alias Type: Alternate Name
Alias Name: SOUTHERN CALIFORNIA CHEMICAL COMPANY
Alias Type: Alternate Name
Alias Name: 8168001022
Alias Type: APN
Alias Name: CAD008488025
Alias Type: EPA Identification Number
Alias Name: 110000475780
Alias Type: EPA (FRS #)
Alias Name: 300142
Alias Type: Project Code (Site Code)
Alias Name: 19280516
Alias Type: Envirostor ID Number
Alias Name: 80001582
Alias Type: Envirostor ID Number

Completed Info:
Completed Area Name: PROJECT WIDE
Completed Sub Area Name: Not reported
Completed Document Type: CEQA - Notice of Exemption
Completed Date: 06/08/2016
Comments: Activity Complete.

Completed Area Name: PROJECT WIDE
Completed Sub Area Name: Not reported
Completed Document Type: Annual Oversight Cost Estimate
Completed Date: 10/06/2017
Comments: Not reported

Completed Area Name: PROJECT WIDE
Completed Sub Area Name: Not reported
Completed Document Type: Groundwater Migration Controlled
Completed Date: 04/04/2002
Comments: Not reported

PHIBRO-TECH INC (Continued) **S100278100**

Completed Area Name: PROJECT WIDE
Completed Sub Area Name: Not reported
Completed Document Type: Annual Oversight Cost Estimate
Completed Date: 09/08/2016
Comments: Completed

Completed Area Name: PROJECT WIDE
Completed Sub Area Name: Not reported
Completed Document Type: Amendment - Order/Agreement
Completed Date: 09/10/1997
Comments: Not reported

Completed Area Name: PROJECT WIDE
Completed Sub Area Name: Not reported
Completed Document Type: Groundwater Migration Controlled
Completed Date: 09/04/2008
Comments: Not reported

Completed Area Name: PROJECT WIDE
Completed Sub Area Name: Not reported
Completed Document Type: Human Exposure Controlled
Completed Date: 05/04/2000
Comments: Not reported

Completed Area Name: PROJECT WIDE
Completed Sub Area Name: Not reported
Completed Document Type: * Remedy Selected
Completed Date: 08/02/1995
Comments: Not reported

Completed Area Name: PROJECT WIDE
Completed Sub Area Name: Not reported
Completed Document Type: Consent Order
Completed Date: 02/22/2012
Comments: Corrective Action Consent Order finalized and signed on February 22, 2012.

Completed Area Name: PROJECT WIDE
Completed Sub Area Name: Not reported
Completed Document Type: Remedy Selection and Statement of Basis
Completed Date: 11/09/1994
Comments: Not reported

Completed Area Name: PROJECT WIDE
Completed Sub Area Name: Not reported
Completed Document Type: Human Exposure Controlled
Completed Date: 03/29/2002
Comments: Not reported

Completed Area Name: PROJECT WIDE
Completed Sub Area Name: Not reported
Completed Document Type: Correspondence
Completed Date: 03/12/2012
Comments: Not reported

Completed Area Name: PROJECT WIDE
Completed Sub Area Name: Not reported

PHIBRO-TECH INC (Continued) **S100278100**

Completed Document Type: Monitoring Report
Completed Date: 08/01/2017
Comments: Not reported

Completed Area Name: PROJECT WIDE
Completed Sub Area Name: Not reported
Completed Document Type: Monitoring Report
Completed Date: 10/31/2017
Comments: Not reported

Completed Area Name: PROJECT WIDE
Completed Sub Area Name: Not reported
Completed Document Type: Preliminary Assessment Report
Completed Date: 12/01/1987
Comments: Not reported

Completed Area Name: PROJECT WIDE
Completed Sub Area Name: Not reported
Completed Document Type: Corrective Measures Study Report
Completed Date: 06/30/1995
Comments: Not reported

Completed Area Name: PROJECT WIDE
Completed Sub Area Name: Not reported
Completed Document Type: RFI Report
Completed Date: 03/25/2008
Comments: For Soil OU. Comprehensive SVS Report

Completed Area Name: PROJECT WIDE
Completed Sub Area Name: Not reported
Completed Document Type: Corrective Measures Study Workplan
Completed Date: 05/29/2008
Comments: Conditional Approval of Remedial Design and Implementation Package - Soil Vapor Extraction System

Completed Area Name: PROJECT WIDE
Completed Sub Area Name: Not reported
Completed Document Type: Corrective Measures Study Workplan
Completed Date: 06/27/2008
Comments: Approval of Revised Groundwater Corrective Action Pilot Test Work Plan Not reported

Completed Area Name: PROJECT WIDE
Completed Sub Area Name: Not reported
Completed Document Type: RFI Workplan
Completed Date: 10/07/2004
Comments: Not reported

Completed Area Name: PROJECT WIDE
Completed Sub Area Name: Not reported
Completed Document Type: RFI Workplan
Completed Date: 06/28/1990
Comments: Not reported

Completed Area Name: PROJECT WIDE
Completed Sub Area Name: Not reported
Completed Document Type: Interim Measures Workplan

PHIBRO-TECH INC (Continued) **S100278100**

Completed Date: 02/01/1990
Comments: Not reported

Completed Area Name: PROJECT WIDE
Completed Sub Area Name: Not reported
Completed Document Type: Corrective Measures Study Workplan
Completed Date: 03/31/1992
Comments: Not reported

Completed Area Name: PROJECT WIDE
Completed Sub Area Name: Not reported
Completed Document Type: Preliminary Assessment Report
Completed Date: 09/08/1989
Comments: Not reported

Completed Area Name: PROJECT WIDE
Completed Sub Area Name: Not reported
Completed Document Type: Monitoring Report
Completed Date: 12/30/2010
Comments: There were no comments from review of the January 2010 Quarterly Sampling Report.

Completed Area Name: PROJECT WIDE
Completed Sub Area Name: Not reported
Completed Document Type: RFI Report
Completed Date: 05/29/1992
Comments: Historical delieverable

Completed Area Name: PROJECT WIDE
Completed Sub Area Name: Not reported
Completed Document Type: Fact Sheets
Completed Date: 07/12/2010
Comments: Not reported

Completed Area Name: PROJECT WIDE
Completed Sub Area Name: Not reported
Completed Document Type: Monitoring Report
Completed Date: 12/29/2010
Comments: There were no comments from review of the July 2010 Quarterly Sampling Report.

Completed Area Name: PROJECT WIDE
Completed Sub Area Name: Not reported
Completed Document Type: Technical Workplan
Completed Date: 03/23/2011
Comments: Not reported

Completed Area Name: PROJECT WIDE
Completed Sub Area Name: Not reported
Completed Document Type: RFI Report
Completed Date: 08/15/2007
Comments: The field investigation to address soil and groundwater chemistry data gaps.

Completed Area Name: PROJECT WIDE
Completed Sub Area Name: Not reported
Completed Document Type: Monitoring Report

PHIBRO-TECH INC (Continued) **S100278100**

Completed Date:	06/27/2011
Comments:	This 4th Quarter and Annual 2010 Groundwater Monitoring Report is complete.
Completed Area Name:	PROJECT WIDE
Completed Sub Area Name:	Not reported
Completed Document Type:	Pilot Study/Treatability Workplan
Completed Date:	11/28/2007
Comments:	Report complete
Completed Area Name:	PROJECT WIDE
Completed Sub Area Name:	Not reported
Completed Document Type:	Corrective Measures Study Report
Completed Date:	03/09/2005
Comments:	Not reported
Completed Area Name:	PROJECT WIDE
Completed Sub Area Name:	Not reported
Completed Document Type:	Monitoring Report
Completed Date:	07/25/2011
Comments:	January 2011 Quarterly Sampling Report conditionally accepted with future recommendations.
Completed Area Name:	PROJECT WIDE
Completed Sub Area Name:	Not reported
Completed Document Type:	Monitoring Report
Completed Date:	02/15/2012
Comments:	Phibro Tech will address DTSC's comments in future groundwater monitoring reports.
Completed Area Name:	PROJECT WIDE
Completed Sub Area Name:	Not reported
Completed Document Type:	RFI Report
Completed Date:	10/24/2007
Comments:	Investigation of Pond 1 and possible railroad spur, as well as further investigation of groundwater still warranted.
Completed Area Name:	PROJECT WIDE
Completed Sub Area Name:	Not reported
Completed Document Type:	RFI Report
Completed Date:	11/06/2006
Comments:	Groundwater pump and treat will be necessary if groundwater chemistry does not meet standards presented in the 95-Permit Mod and the success of in-situ treatment of soil.
Completed Area Name:	PROJECT WIDE
Completed Sub Area Name:	Not reported
Completed Document Type:	RFI Report
Completed Date:	05/29/2008
Comments:	In-situ treatment/Groundwater monitoring
Completed Area Name:	PROJECT WIDE
Completed Sub Area Name:	Not reported
Completed Document Type:	Monitoring Report
Completed Date:	05/14/2012
Comments:	GSU has no comments regarding the July 2011 Quarterly Groundwater Monitoring Report.

PHIBRO-TECH INC (Continued) **S100278100**

Completed Area Name: PROJECT WIDE
Completed Sub Area Name: Not reported
Completed Document Type: Other Report
Completed Date: 04/23/1993
Comments: Historic Deliverable

Completed Area Name: PROJECT WIDE
Completed Sub Area Name: Not reported
Completed Document Type: Monitoring Plan
Completed Date: 09/29/1995
Comments: Not reported

Completed Area Name: PROJECT WIDE
Completed Sub Area Name: Not reported
Completed Document Type: Monitoring Plan
Completed Date: 03/14/1996
Comments: Revised Water Quality, Sampling and Analysis Plan, Pond 1 Groundwater Monitoring

Completed Area Name: PROJECT WIDE
Completed Sub Area Name: Not reported
Completed Document Type: Monitoring Report
Completed Date: 06/07/2012
Comments: The report review generated no comments.

Completed Area Name: PROJECT WIDE
Completed Sub Area Name: Not reported
Completed Document Type: Monitoring Report
Completed Date: 08/07/2012
Comments: Review complete.

Completed Area Name: PROJECT WIDE
Completed Sub Area Name: Not reported
Completed Document Type: Fieldwork
Completed Date: 05/30/2012
Comments: Pilot Test study confirmation sampling/fieldwork is complete.

Completed Area Name: PROJECT WIDE
Completed Sub Area Name: Not reported
Completed Document Type: Corrective Measures Study Report
Completed Date: 08/27/1993
Comments: Not reported

Completed Area Name: PROJECT WIDE
Completed Sub Area Name: Not reported
Completed Document Type: Risk Assessment Workplan
Completed Date: 06/03/2013
Comments: The final HHRA Worplan is being reviewed under a work request by the PTI Permitting team.

Completed Area Name: PROJECT WIDE
Completed Sub Area Name: Not reported
Completed Document Type: Monitoring Plan
Completed Date: 04/14/2014
Comments: Not reported

Completed Area Name: PROJECT WIDE

PHIBRO-TECH INC (Continued) **S100278100**

Completed Sub Area Name: Not reported
Completed Document Type: Monitoring Report
Completed Date: 08/14/2012
Comments: DTSC reviewed the Report. There are no comments.

Completed Area Name: PROJECT WIDE
Completed Sub Area Name: Not reported
Completed Document Type: Monitoring Report
Completed Date: 08/14/2012
Comments: DTSC reviewed the Report and there are no comments.

Completed Area Name: PROJECT WIDE
Completed Sub Area Name: Not reported
Completed Document Type: Monitoring Report
Completed Date: 08/14/2012
Comments: Cover letter and geology comments sent out August 14, 2012.

Completed Area Name: PROJECT WIDE
Completed Sub Area Name: Not reported
Completed Document Type: Monitoring Report
Completed Date: 08/07/2012
Comments: Review complete.

Completed Area Name: PROJECT WIDE
Completed Sub Area Name: Not reported
Completed Document Type: Monitoring Report
Completed Date: 11/20/2012
Comments: Geologist reviewed the document and does not have any comments.

Completed Area Name: PROJECT WIDE
Completed Sub Area Name: Not reported
Completed Document Type: Pilot/Treatability Study Report
Completed Date: 12/14/2012
Comments: The Report review is complete. At this time DTSC does not have any comments.

Completed Area Name: PROJECT WIDE
Completed Sub Area Name: Not reported
Completed Document Type: Pilot/Treatability Study Report
Completed Date: 10/22/2014
Comments: Not reported

Completed Area Name: PROJECT WIDE
Completed Sub Area Name: Not reported
Completed Document Type: Monitoring Report
Completed Date: 04/04/2013
Comments: October 2012 Quarterly Sampling and 2012 Annual Groundwater Monitoring Report

Completed Area Name: PROJECT WIDE
Completed Sub Area Name: Not reported
Completed Document Type: Monitoring Report
Completed Date: 05/15/2013
Comments: Not reported

Completed Area Name: PROJECT WIDE
Completed Sub Area Name: Not reported

PHIBRO-TECH INC (Continued) **S100278100**

Completed Document Type: Monitoring Report
Completed Date: 10/05/2012
Comments: SVES shut down; the next SVES 1/4ly monitoring rpt will be submitted when system is up and running.

Completed Area Name: PROJECT WIDE
Completed Sub Area Name: Not reported
Completed Document Type: Other Report
Completed Date: 09/24/2012
Comments: DTSC reviewed the document; there are no comments.

Completed Area Name: PROJECT WIDE
Completed Sub Area Name: Not reported
Completed Document Type: Other Report
Completed Date: 10/31/2012
Comments: Quarterly Corrective Action Progress Report complete.

Completed Area Name: PROJECT WIDE
Completed Sub Area Name: Not reported
Completed Document Type: Other Report
Completed Date: 02/20/2013
Comments: Not reported

Completed Area Name: PROJECT WIDE
Completed Sub Area Name: Not reported
Completed Document Type: Other Report
Completed Date: 04/29/2013
Comments: DTSC has reviewed the report and it is considered acceptable.

Completed Area Name: Pond 1
Completed Sub Area Name: Not reported
Completed Document Type: Interim Measures Workplan
Completed Date: 12/07/2015
Comments: Not reported

Completed Area Name: PROJECT WIDE
Completed Sub Area Name: Not reported
Completed Document Type: Monitoring Plan
Completed Date: 07/03/2013
Comments: The Report is acceptable.

Completed Area Name: PROJECT WIDE
Completed Sub Area Name: Not reported
Completed Document Type: Monitoring Plan
Completed Date: 11/20/2013
Comments: Report review completed. There are no comments at this time.

Completed Area Name: PROJECT WIDE
Completed Sub Area Name: Not reported
Completed Document Type: Fieldwork
Completed Date: 07/26/2012
Comments: Not reported

Completed Area Name: PROJECT WIDE
Completed Sub Area Name: Not reported
Completed Document Type: Fieldwork
Completed Date: 03/22/2012

PHIBRO-TECH INC (Continued) **S100278100**

Comments: Not reported

Completed Area Name: PROJECT WIDE
Completed Sub Area Name: Not reported
Completed Document Type: Fieldwork
Completed Date: 01/19/2012
Comments: Not reported

Completed Area Name: PROJECT WIDE
Completed Sub Area Name: Not reported
Completed Document Type: Fieldwork
Completed Date: 10/21/2011
Comments: Not reported

Completed Area Name: PROJECT WIDE
Completed Sub Area Name: Not reported
Completed Document Type: Fieldwork
Completed Date: 07/28/2011
Comments: Not reported

Completed Area Name: PROJECT WIDE
Completed Sub Area Name: Not reported
Completed Document Type: Fieldwork
Completed Date: 01/20/2011
Comments: Not reported

Completed Area Name: PROJECT WIDE
Completed Sub Area Name: Not reported
Completed Document Type: Fieldwork
Completed Date: 04/13/2011
Comments: Not reported

Completed Area Name: PROJECT WIDE
Completed Sub Area Name: Not reported
Completed Document Type: Fieldwork
Completed Date: 10/30/2010
Comments: Not reported

Completed Area Name: PROJECT WIDE
Completed Sub Area Name: Not reported
Completed Document Type: Remedy Constructed: Operating Properly & Successfully
Completed Date: 04/11/2013
Comments: Sump Management Plan

Completed Area Name: PROJECT WIDE
Completed Sub Area Name: Not reported
Completed Document Type: Monitoring Report
Completed Date: 04/09/2013
Comments: Review complete and DTSC concurs with the findings.

Completed Area Name: PROJECT WIDE
Completed Sub Area Name: Not reported
Completed Document Type: Monitoring Report
Completed Date: 04/04/2013
Comments: Not reported

Completed Area Name: PROJECT WIDE

PHIBRO-TECH INC (Continued) **S100278100**

Completed Sub Area Name: Not reported
Completed Document Type: Monitoring Report
Completed Date: 02/24/2014
Comments: Review completed.

Completed Area Name: PROJECT WIDE
Completed Sub Area Name: Not reported
Completed Document Type: Other Report
Completed Date: 08/05/2013
Comments: Not reported

Completed Area Name: PROJECT WIDE
Completed Sub Area Name: Not reported
Completed Document Type: Other Report
Completed Date: 10/28/2013
Comments: Not reported

Completed Area Name: PROJECT WIDE
Completed Sub Area Name: Not reported
Completed Document Type: Technical Workplan
Completed Date: 09/06/2013
Comments: Completed review of the Workplan and the Worplan is acceptable.

Completed Area Name: PROJECT WIDE
Completed Sub Area Name: Not reported
Completed Document Type: Monitoring Report
Completed Date: 10/31/2014
Comments: Consultant to respond to comments in the CMS.

Completed Area Name: PROJECT WIDE
Completed Sub Area Name: Not reported
Completed Document Type: Other Report
Completed Date: 01/29/2014
Comments: Not reported

Completed Area Name: PROJECT WIDE
Completed Sub Area Name: Not reported
Completed Document Type: Monitoring Plan
Completed Date: 01/27/2016
Comments: October 2013 Monitoring Report; DTSC reviewed report and accepts the groundwater data.

Completed Area Name: PROJECT WIDE
Completed Sub Area Name: Not reported
Completed Document Type: RFI Report
Completed Date: 10/09/2014
Comments: Groundwater Monitoring Well Pair 24S & 24D Completion Report

Completed Area Name: PROJECT WIDE
Completed Sub Area Name: Not reported
Completed Document Type: Fieldwork
Completed Date: 01/28/2014
Comments: Site visit by project geologist during site groundwater monitoring.

Completed Area Name: PROJECT WIDE
Completed Sub Area Name: Not reported
Completed Document Type: Monitoring Plan

PHIBRO-TECH INC (Continued) **S100278100**

Completed Date: 04/02/2014
Comments: Not reported

Completed Area Name: PROJECT WIDE
Completed Sub Area Name: Not reported
Completed Document Type: Monitoring Report
Completed Date: 10/09/2014
Comments: Not reported

Completed Area Name: PROJECT WIDE
Completed Sub Area Name: Not reported
Completed Document Type: Monitoring Report
Completed Date: 01/27/2016
Comments: Not reported

Completed Area Name: PROJECT WIDE
Completed Sub Area Name: Not reported
Completed Document Type: Monitoring Report
Completed Date: 01/27/2016
Comments: July 2014 Monitoring Report; DTSC reviewed report and accepts the groundwater data.

Completed Area Name: PROJECT WIDE
Completed Sub Area Name: Not reported
Completed Document Type: Fieldwork
Completed Date: 04/29/2014
Comments: The groundwater monitoring event observations completed today.

Completed Area Name: PROJECT WIDE
Completed Sub Area Name: Not reported
Completed Document Type: Other Report
Completed Date: 05/14/2014
Comments: Not reported

Completed Area Name: PROJECT WIDE
Completed Sub Area Name: Not reported
Completed Document Type: Other Report
Completed Date: 07/30/2014
Comments: Not reported

Completed Area Name: PROJECT WIDE
Completed Sub Area Name: Not reported
Completed Document Type: Other Report
Completed Date: 10/28/2014
Comments: Not reported

Completed Area Name: PROJECT WIDE
Completed Sub Area Name: Not reported
Completed Document Type: Risk Assessment Report
Completed Date: 02/06/2015
Comments: Not reported

Completed Area Name: PROJECT WIDE
Completed Sub Area Name: Not reported
Completed Document Type: Monitoring Report
Completed Date: 05/11/2017
Comments: Not reported

PHIBRO-TECH INC (Continued) **S100278100**

Completed Area Name: PROJECT WIDE
Completed Sub Area Name: Not reported
Completed Document Type: Other Report
Completed Date: 02/06/2015
Comments: Not reported

Completed Area Name: PROJECT WIDE
Completed Sub Area Name: Not reported
Completed Document Type: Monitoring Report
Completed Date: 01/27/2016
Comments: October 2014 Monitoring Report; DTSC reviewed report and accepts the groundwater data.

Completed Area Name: PROJECT WIDE
Completed Sub Area Name: Not reported
Completed Document Type: Financial Assurance Documentation
Completed Date: 05/23/2016
Comments: Pond 1 Cost Estimate.

Completed Area Name: PROJECT WIDE
Completed Sub Area Name: Not reported
Completed Document Type: Monitoring Report
Completed Date: 06/23/1993
Comments: x

Completed Area Name: PROJECT WIDE
Completed Sub Area Name: Not reported
Completed Document Type: Monitoring Report
Completed Date: 01/27/2016
Comments: January 2015 Monitoring Report; DTSC reviewed report and accepts the groundwater data.

Completed Area Name: PROJECT WIDE
Completed Sub Area Name: Not reported
Completed Document Type: Monitoring Report
Completed Date: 11/03/2015
Comments: DTSC has review the Groundwater Report and accepts the data.

Completed Area Name: PROJECT WIDE
Completed Sub Area Name: Not reported
Completed Document Type: Monitoring Report
Completed Date: 10/28/2014
Comments: Not reported

Completed Area Name: PROJECT WIDE
Completed Sub Area Name: Not reported
Completed Document Type: Monitoring Report
Completed Date: 10/28/2014
Comments: Not reported

Completed Area Name: PROJECT WIDE
Completed Sub Area Name: Not reported
Completed Document Type: Fieldwork
Completed Date: 01/28/2015
Comments: Project Geologist visited the facility to observe 1st quarter groundwater sampling.

PHIBRO-TECH INC (Continued) **S100278100**

Completed Area Name: PROJECT WIDE
Completed Sub Area Name: Not reported
Completed Document Type: Other Report
Completed Date: 05/13/2015
Comments: Not reported

Completed Area Name: PROJECT WIDE
Completed Sub Area Name: Not reported
Completed Document Type: Other Report
Completed Date: 08/03/2015
Comments: Not reported

Completed Area Name: PROJECT WIDE
Completed Sub Area Name: Not reported
Completed Document Type: Other Report
Completed Date: 11/03/2015
Comments: 3rd Quarter Corrective Action Progress Report letter accepted by DTSC.
Not reported

Completed Area Name: PROJECT WIDE
Completed Sub Area Name: Not reported
Completed Document Type: Other Report
Completed Date: 03/25/2015
Comments: Not reported

Completed Area Name: PROJECT WIDE
Completed Sub Area Name: Not reported
Completed Document Type: Interim Measures Workplan
Completed Date: 10/15/2015
Comments: The proposed Interim Measures Workplan by injection of calcium polysulfide is approved by DTSC. DTSC will decide to either adopt the proposed the in-situ treatment, adopts it with changes or other alternatives following public review and consideration of public comments.

Completed Area Name: PROJECT WIDE
Completed Sub Area Name: Not reported
Completed Document Type: Other Report
Completed Date: 02/01/2016
Comments: Not reported

Completed Area Name: PROJECT WIDE
Completed Sub Area Name: Not reported
Completed Document Type: RFI Workplan
Completed Date: 09/18/2015
Comments: Not reported

Completed Area Name: PROJECT WIDE
Completed Sub Area Name: Not reported
Completed Document Type: Monitoring Report
Completed Date: 11/03/2015
Comments: DTSC has review the Groundwater Report and concurs with the Report findings and conclusions.

Completed Area Name: PROJECT WIDE
Completed Sub Area Name: Not reported
Completed Document Type: Monitoring Report

PHIBRO-TECH INC (Continued) **S100278100**

Completed Date: 04/05/2016
Comments: Report was found to conform with DTSC guidance and generally accepted professional practice.

Completed Area Name: PROJECT WIDE
Completed Sub Area Name: Not reported
Completed Document Type: Monitoring Report
Completed Date: 05/16/2016
Comments: The review is complete and the Report is accepted.

Completed Area Name: PROJECT WIDE
Completed Sub Area Name: Not reported
Completed Document Type: Fieldwork
Completed Date: 10/02/2015
Comments: Monitoring well installation completed on October 2, 2015.

Completed Area Name: PROJECT WIDE
Completed Sub Area Name: Not reported
Completed Document Type: Fact Sheets
Completed Date: 12/10/2015
Comments: Not reported

Completed Area Name: PROJECT WIDE
Completed Sub Area Name: Not reported
Completed Document Type: Monitoring Report
Completed Date: 10/13/2016
Comments: Review Complete.

Completed Area Name: PROJECT WIDE
Completed Sub Area Name: Not reported
Completed Document Type: Monitoring Report
Completed Date: 11/10/2016
Comments: Review complete and report accepted.

Completed Area Name: PROJECT WIDE
Completed Sub Area Name: Not reported
Completed Document Type: Monitoring Report
Completed Date: 03/10/2017
Comments: Not reported

Completed Area Name: PROJECT WIDE
Completed Sub Area Name: Not reported
Completed Document Type: Other Report
Completed Date: 04/29/2016
Comments: Not reported

Completed Area Name: PROJECT WIDE
Completed Sub Area Name: Not reported
Completed Document Type: Other Report
Completed Date: 08/30/2016
Comments: Not reported

Completed Area Name: PROJECT WIDE
Completed Sub Area Name: Not reported
Completed Document Type: Financial Assurance Documentation
Completed Date: 05/23/2016
Comments: Cost Estimate update.

PHIBRO-TECH INC (Continued) **S100278100**

Completed Area Name: PROJECT WIDE
Completed Sub Area Name: Not reported
Completed Document Type: Technical Report
Completed Date: 11/23/2016
Comments: Report approved.

Completed Area Name: PROJECT WIDE
Completed Sub Area Name: Not reported
Completed Document Type: Monitoring Report
Completed Date: 12/23/2010
Comments: Not reported

Completed Area Name: PROJECT WIDE
Completed Sub Area Name: Not reported
Completed Document Type: Monitoring Report
Completed Date: 08/31/2017
Comments: Not reported

Completed Area Name: PROJECT WIDE
Completed Sub Area Name: Not reported
Completed Document Type: Corrective Measures Study Report
Completed Date: 09/26/1993
Comments: Not reported

Completed Area Name: PROJECT WIDE
Completed Sub Area Name: Not reported
Completed Document Type: Corrective Measures Study Workplan
Completed Date: 12/15/1997
Comments: Not reported

Completed Area Name: PROJECT WIDE
Completed Sub Area Name: Not reported
Completed Document Type: Corrective Measures Study Workplan
Completed Date: 02/16/1998
Comments: Not reported

Completed Area Name: PROJECT WIDE
Completed Sub Area Name: Not reported
Completed Document Type: Other Report
Completed Date: 06/29/1995
Comments: Not reported

Completed Area Name: PROJECT WIDE
Completed Sub Area Name: Not reported
Completed Document Type: Fieldwork
Completed Date: 06/30/2017
Comments: CPS injection to reduce Cr+6 to Cr+3 with follow-up confirmation sampling completed June 30, 2017.

Completed Area Name: PROJECT WIDE
Completed Sub Area Name: Not reported
Completed Document Type: * Historical Operating Permit Authority
Completed Date: 06/30/1995
Comments: Not reported

Completed Area Name: PROJECT WIDE
Completed Sub Area Name: Not reported

PHIBRO-TECH INC (Continued) **S100278100**

Completed Document Type: Consent Order
Completed Date: 12/08/1988
Comments: Not reported

Completed Area Name: PROJECT WIDE
Completed Sub Area Name: Not reported
Completed Document Type: RCRA Facility Assessment Report
Completed Date: 09/30/1987
Comments: Not reported

Completed Area Name: PROJECT WIDE
Completed Sub Area Name: Not reported
Completed Document Type: Interim Measures Questionnaire
Completed Date: 02/24/1992
Comments: Not reported

Completed Area Name: PROJECT WIDE
Completed Sub Area Name: Not reported
Completed Document Type: Land Use Restriction
Completed Date: 08/16/1995
Comments: Not reported

Completed Area Name: PROJECT WIDE
Completed Sub Area Name: Not reported
Completed Document Type: * Historical Permit Modification Authority
Completed Date: 08/02/1995
Comments: Not reported

Completed Area Name: PROJECT WIDE
Completed Sub Area Name: Not reported
Completed Document Type: CEQA - Initial Study/ Neg. Declaration
Completed Date: 06/30/1995
Comments: completed

Completed Area Name: PROJECT WIDE
Completed Sub Area Name: Not reported
Completed Document Type: Annual Oversight Cost Estimate
Completed Date: 04/08/2014
Comments: Not reported

Completed Area Name: PROJECT WIDE
Completed Sub Area Name: Not reported
Completed Document Type: Annual Oversight Cost Estimate
Completed Date: 09/24/2015
Comments: Not reported

Completed Area Name: PROJECT WIDE
Completed Sub Area Name: Not reported
Completed Document Type: Annual Oversight Cost Estimate
Completed Date: 09/29/2014
Comments: Not reported

Completed Area Name: PROJECT WIDE
Completed Sub Area Name: Not reported
Completed Document Type: Correspondence
Completed Date: 07/27/2016
Comments: Not reported

PHIBRO-TECH INC (Continued) **S100278100**

Completed Area Name: PROJECT WIDE
Completed Sub Area Name: Not reported
Completed Document Type: Remedy Selection and Statement of Basis
Completed Date: 08/02/1995
Comments: Not reported

Future Area Name: PROJECT WIDE
Future Sub Area Name: Not reported
Future Document Type: Consent Order
Future Due Date: 2019
Future Area Name: PROJECT WIDE
Future Sub Area Name: Not reported
Future Document Type: Remedy Constructed
Future Due Date: 2019
Future Area Name: PROJECT WIDE
Future Sub Area Name: Not reported
Future Document Type: Land Use Restriction
Future Due Date: 2019
Future Area Name: PROJECT WIDE
Future Sub Area Name: Not reported
Future Document Type: Certification
Future Due Date: 2018
Future Area Name: PROJECT WIDE
Future Sub Area Name: Not reported
Future Document Type: Remedy Selection and Statement of Basis
Future Due Date: 2018
Future Area Name: PROJECT WIDE
Future Sub Area Name: Not reported
Future Document Type: Public Notice
Future Due Date: 2018
Future Area Name: PROJECT WIDE
Future Sub Area Name: Not reported
Future Document Type: Operations and Maintenance Plan
Future Due Date: 2019
Future Area Name: PROJECT WIDE
Future Sub Area Name: Not reported
Future Document Type: Corrective Measures Study Report
Future Due Date: 2018
Future Area Name: PROJECT WIDE
Future Sub Area Name: Not reported
Future Document Type: Corrective Measure Implementation Workplan
Future Due Date: 2018
Schedule Area Name: PROJECT WIDE
Schedule Sub Area Name: Not reported
Schedule Document Type: Remedial Action Completion Report
Schedule Due Date: 02/23/2018
Schedule Revised Date: Not reported

Facility ID: 19280516
Status: Refer: RCRA
Status Date: 04/14/1989
Site Code: Not reported
Site Type: Historical
Site Type Detailed: * Historical
Acres: Not reported
NPL: NO
Regulatory Agencies: NONE SPECIFIED

PHIBRO-TECH INC (Continued) **S100278100**

Lead Agency: NONE SPECIFIED
Program Manager: Not reported
Supervisor: Referred - Not Assigned
Division Branch: Cleanup Chatsworth
Assembly: 57
Senate: 32
Special Program: * CERC2
Restricted Use: NO
Site Mgmt Req: NONE SPECIFIED
Funding: Not reported
Latitude: 33.95962
Longitude: -118.0675
APN: 8168001022
Past Use: NONE SPECIFIED
Potential COC: * HYDROCARBON SOLVENTS * ORGANIC LIQUIDS WITH METALS * OXYGENATED SOLVENTS * UNSPECIFIED ALKALINE SOLUTIONS * UNSPECIFIED SLUDGE WASTE * UNSPECIFIED ORGANIC LIQUID MIXTURE * SULFUR SLUDGE Chromium VI Nickel
Confirmed COC: NONE SPECIFIED
Potential Description: NONE SPECIFIED
Alias Name: ENCERA INCORPORATED
Alias Type: Alternate Name
Alias Name: ENTECH RECOVERY INC.
Alias Type: Alternate Name
Alias Name: PACIFIC WESTERN CHEMICAL CO
Alias Type: Alternate Name
Alias Name: PHIBRO TECH INC
Alias Type: Alternate Name
Alias Name: 8168001022
Alias Type: APN
Alias Name: CAD008488025
Alias Type: EPA Identification Number
Alias Name: 110000475780
Alias Type: EPA (FRS #)
Alias Name: 19280516
Alias Type: Envirostor ID Number

Completed Info:
Completed Area Name: PROJECT WIDE
Completed Sub Area Name: Not reported
Completed Document Type: *Site Inspection (SI) Report
Completed Date: 04/14/1989
Comments: SUBMIT TO EPA NO FURTHER ACTION UNDER CERCLA 2 SITE INSP DONE PENDING: FACILITY IS CURRENTLY UNDERGOING EPA,RCRA FACILITY INVESTIGATION THAT WILL ADDRESS RELEASES OF HAZARDOUS WASTE/CONSTITUENTS

Completed Area Name: PROJECT WIDE
Completed Sub Area Name: Not reported
Completed Document Type: Preliminary Assessment Report
Completed Date: 11/30/1987
Comments: PRELIM ASSESS DONE THERE EXISTS A THREAT TO GROUND WATER, DHS ACTION SHOULD BE TO ENSURE THAT SO. CALIF. CHEMICAL COMPLIES WITH CONSENT AGREEMENT ISSUED 8-28-87

Completed Area Name: PROJECT WIDE
Completed Sub Area Name: Not reported
Completed Document Type: Site Screening

PHIBRO-TECH INC (Continued) **S100278100**

Completed Date: 04/07/1987
Comments: SITE SCREENING DONE CERCLA GRANT SITE. ALSO, MITRE MODEL REQ

Completed Area Name: PROJECT WIDE
Completed Sub Area Name: Not reported
Completed Document Type: * Discovery
Completed Date: 06/22/1981
Comments: FACILITY IDENTIFIED FAC ID LACE RECORDS OPNS 1957 TO PRESENT CO ENGR. VIOS FOR SPILLAGE AND PONDED LIQUIDS,FIRM PRODUCES FERRIC CHLORIDE.

Future Area Name: Not reported
Future Sub Area Name: Not reported
Future Document Type: Not reported
Future Due Date: Not reported
Schedule Area Name: Not reported
Schedule Sub Area Name: Not reported
Schedule Document Type: Not reported
Schedule Due Date: Not reported
Schedule Revised Date: Not reported

DEED:
Envirostor ID: CAD008488025
Area: Not reported
Sub Area: Not reported
Site Type: OPERATING PERMIT
Status: OPERATING PERMIT
Agency: Not reported
Covenant Uploaded: Not reported
Deed Date(s): 08/16/1995
File Name: Envirostor Land Use Restrictions

Envirostor ID: 80001582
Area: PROJECT WIDE
Sub Area: Not reported
Site Type: CORRECTIVE ACTION
Status: ACTIVE
Agency: Not reported
Covenant Uploaded: Not reported
Deed Date(s): 08/16/1995
File Name: Envirostor Land Use Restrictions

Envirostor ID: Not reported
Area: Not reported
Sub Area: Not reported
Site Type: Land Use Restrictions
Status: Not reported
Agency: Not reported
Covenant Uploaded: Not reported
Deed Date(s): Not reported
File Name: HWMP Restrictions

CHMIRS:
OES Incident Number: 17-3099
OES notification: 04/28/2017
OES Date: Not reported
OES Time: Not reported

PHIBRO-TECH INC (Continued) **S100278100**

Date Completed:	**Not reported**
Property Use:	Not reported
Agency Id Number:	Not reported
Agency Incident Number:	Not reported
Time Notified:	Not reported
Time Completed:	Not reported
Surrounding Area:	Not reported
Estimated Temperature:	Not reported
Property Management:	Not reported
More Than Two Substances Involved?:	Not reported
Resp Agncy Personel # Of Decontaminated:	Not reported
Responding Agency Personel # Of Injuries:	Not reported
Responding Agency Personel # Of Fatalities:	Not reported
Others Number Of Decontaminated:	Not reported
Others Number Of Injuries:	Not reported
Others Number Of Fatalities:	Not reported
Vehicle Make/year:	Not reported
Vehicle License Number:	Not reported
Vehicle State:	Not reported
Vehicle Id Number:	Not reported
CA DOT PUC/ICC Number:	Not reported
Company Name:	Not reported
Reporting Officer Name/ID:	Not reported
Report Date:	Not reported
Facility Telephone:	Not reported
Waterway Involved:	No
Waterway:	Not reported
Spill Site:	Other
Cleanup By:	Unrecoverable
Containment:	Not reported
What Happened:	Not reported
Type:	Not reported
Measure:	Not reported
Other:	Not reported
Type:	VAPOR
Measure:	Lbs.
Other:	Not reported
Date/Time:	40
Year:	2017
Agency:	Phibro-Tech Inc
Incident Date:	04/28/2017
Admin Agency:	Santa Fe Springs Fire Department
Amount:	Not reported
Contained:	Yes
Site Type:	Not reported
E Date:	Not reported
Substance:	Hydrochloric Acid fumes
Quantity Released:	40
Unknown:	Not reported
Substance #2:	Not reported
Substance #3:	Not reported
Evacuations:	Not reported
Number of Injuries:	Not reported
Number of Fatalities:	Not reported
#1 Pipeline:	No
#2 Pipeline:	No
#3 Pipeline:	No

PHIBRO-TECH INC (Continued) **S100278100**

#1 Vessel >= 300 Tons:	No
#2 Vessel >= 300 Tons:	No
#3 Vessel >= 300 Tons:	No
Evacs:	No
Injuries:	No
Fatals:	No
Comments:	Not reported
Description:	RP states that approx. 40 lbs. of hydrochloric acid fumes was released into the atmosphere due to human error which cause the process upset in process tank. The release has been stopped and under control, it was unrecoverable. No injuries and no evacuation occurred on this incident.
OES Incident Number:	118853
OES notification:	Not reported
OES Date:	Not reported
OES Time:	Not reported
Date Completed:	**27-AUG-91**
Property Use:	762
Agency Id Number:	19175
Agency Incident Number:	1836
Time Notified:	2020
Time Completed:	2235
Surrounding Area:	762
Estimated Temperature:	72
Property Management:	P
More Than Two Substances Involved?:	N
Resp Agncy Personel # Of Decontaminated:	0
Responding Agency Personel # Of Injuries:	0
Responding Agency Personel # Of Fatalities:	0
Others Number Of Decontaminated:	0
Others Number Of Injuries:	0
Others Number Of Fatalities:	0
Vehicle Make/year:	Not reported
Vehicle License Number:	Not reported
Vehicle State:	Not reported
Vehicle Id Number:	Not reported
CA DOT PUC/ICC Number:	Not reported
Company Name:	Not reported
Reporting Officer Name/ID:	NORVIL JAMES LOWE 1097
Report Date:	28-AUG-91
Facility Telephone:	213 941-9713
Waterway Involved:	Not reported
Waterway:	Not reported
Spill Site:	Not reported
Cleanup By:	Not reported
Containment:	Not reported
What Happened:	Not reported
Type:	Not reported
Measure:	Not reported
Other:	Not reported
Date/Time:	Not reported
Year:	88-92
Agency:	Not reported
Incident Date:	27-AUG-91
Admin Agency:	Not reported

PHIBRO-TECH INC (Continued) **S100278100**

Amount:	Not reported
Contained:	Not reported
Site Type:	Not reported
E Date:	28-JUL-92
Substance:	Not reported
Unknown:	Not reported
Substance #2:	Not reported
Substance #3:	Not reported
Evacuations:	Not reported
Number of Injuries:	Not reported
Number of Fatalities:	Not reported
#1 Pipeline:	Not reported
#2 Pipeline:	Not reported
#3 Pipeline:	Not reported
#1 Vessel >= 300 Tons:	Not reported
#2 Vessel >= 300 Tons:	Not reported
#3 Vessel >= 300 Tons:	Not reported
Evacs:	Not reported
Injuries:	Not reported
Fatals:	Not reported
Comments:	N
Description:	Not reported

HWT:

Reg Num:	231
Expiration Date:	07/31/2018

AR223 **PHIBRO-TECH INC.** **SEMS-ARCHIVE** **1000409074**
NW **8851 DICE ROAD** **CORRACTS** **CAD008488025**
1/2-1 **SANTA FE SPRINGS, CA 90670** **RCRA-TSDF**
0.784 mi. **RCRA-LQG**
4142 ft. **Site 2 of 2 in cluster AR** **US INST CONTROL**
CA HIST UST
Relative: **CA CHMIRS**
Lower **US FIN ASSUR**
EPA WATCH LIST
Actual: **2020 COR ACTION**
153 ft. **RAATS**
FTTS
HIST FTTS
CA EMI
CA Financial Assurance
CA ICE
CA HWP
AZ MANIFEST
NY MANIFEST
WI MANIFEST

SEMS Archive:

Site ID:	901108
EPA ID:	CAD008488025
Cong District:	33
FIPS Code:	6037
FF:	N
NPL:	Not on the NPL
Non NPL Status:	Deferred to RCRA (Subtitle C)

PHIBRO-TECH INC. (Continued) **1000409074**

SEMS Archive Detail:

Region:	9
Site ID:	901108
EPA ID:	CAD008488025
Site Name:	SO CA CHEM CO INC
NPL:	N
FF:	N
OU:	0
Action Code:	VS
Action Name:	ARCH SITE
SEQ:	1
Start Date:	Not reported
Finish Date:	1996-01-23 00:00:00
Qual:	Not reported
Current Action Lead:	EPA Perf In-Hse

Region:	9
Site ID:	901108
EPA ID:	CAD008488025
Site Name:	SO CA CHEM CO INC
NPL:	N
FF:	N
OU:	0
Action Code:	DS
Action Name:	DISCVRY
SEQ:	1
Start Date:	1986-02-01 00:00:00
Finish Date:	1986-02-01 00:00:00
Qual:	Not reported
Current Action Lead:	St Perf

Region:	9
Site ID:	901108
EPA ID:	CAD008488025
Site Name:	SO CA CHEM CO INC
NPL:	N
FF:	N
OU:	0
Action Code:	SI
Action Name:	SI
SEQ:	1
Start Date:	Not reported
Finish Date:	1989-09-08 00:00:00
Qual:	D
Current Action Lead:	St Perf

Region:	9
Site ID:	901108
EPA ID:	CAD008488025
Site Name:	SO CA CHEM CO INC
NPL:	N
FF:	N
OU:	0
Action Code:	PA
Action Name:	PA
SEQ:	1
Start Date:	1985-12-01 00:00:00

PHIBRO-TECH INC. (Continued) **1000409074**

Finish Date: 1987-12-01 00:00:00
Qual: D
Current Action Lead: St Perf

CORRACTS:

EPA ID: CAD008488025
EPA Region: 09
Area Name: ENTIRE FACILITY
Actual Date: 19871201
Action: CA049PA
NAICS Code(s): 32518
Other Basic Inorganic Chemical Manufacturing
Original schedule date: Not reported
Schedule end date: Not reported

EPA ID: CAD008488025
EPA Region: 09
Area Name: ENTIRE FACILITY
Actual Date: 19900201
Action: CA600 - Stabilization Measures Implemented
NAICS Code(s): 32518
Other Basic Inorganic Chemical Manufacturing
Original schedule date: Not reported
Schedule end date: Not reported

EPA ID: CAD008488025
EPA Region: 09
Area Name: ENTIRE FACILITY
Actual Date: 20150901
Action: CA110 - RFI Workplan Received
NAICS Code(s): 32518
Other Basic Inorganic Chemical Manufacturing
Original schedule date: Not reported
Schedule end date: Not reported

EPA ID: CAD008488025
EPA Region: 09
Area Name: ENTIRE FACILITY
Actual Date: 19950802
Action: CA400 - Date For Remedy Selection (CM Imposed)
NAICS Code(s): 32518
Other Basic Inorganic Chemical Manufacturing
Original schedule date: Not reported
Schedule end date: Not reported

EPA ID: CAD008488025
EPA Region: 09
Area Name: ENTIRE FACILITY
Actual Date: 19950802
Action: CA400 - Date For Remedy Selection (CM Imposed)
NAICS Code(s): 32518
Other Basic Inorganic Chemical Manufacturing
Original schedule date: 19950802
Schedule end date: Not reported

PHIBRO-TECH INC. (Continued) **1000409074**

EPA ID: CAD008488025
EPA Region: 09
Area Name: ENTIRE FACILITY
Actual Date: 20151002
Action: CA180 - RFI Supplemental Implementation Begun
NAICS Code(s): 32518
Other Basic Inorganic Chemical Manufacturing
Original schedule date: 20150923
Schedule end date: Not reported

EPA ID: CAD008488025
EPA Region: 09
Area Name: ENTIRE FACILITY
Actual Date: 20020404
Action: CA750NO - Migration of Contaminated Groundwater under Control, Unacceptable migration of contaminated groundwater is observed or expected
NAICS Code(s): 32518
Other Basic Inorganic Chemical Manufacturing
Original schedule date: 20020404
Schedule end date: Not reported

EPA ID: CAD008488025
EPA Region: 09
Area Name: ENTIRE FACILITY
Actual Date: 20000504
Action: CA725NO - Current Human Exposures Under Control, Current human exposures are NOT under control
NAICS Code(s): 32518
Other Basic Inorganic Chemical Manufacturing
Original schedule date: Not reported
Schedule end date: Not reported

EPA ID: CAD008488025
EPA Region: 09
Area Name: ENTIRE FACILITY
Actual Date: 20000504
Action: CA750NO - Migration of Contaminated Groundwater under Control, Unacceptable migration of contaminated groundwater is observed or expected
NAICS Code(s): 32518
Other Basic Inorganic Chemical Manufacturing
Original schedule date: Not reported
Schedule end date: Not reported

EPA ID: CAD008488025
EPA Region: 09
Area Name: ENTIRE FACILITY
Actual Date: 20000504
Action: CA725NO - Current Human Exposures Under Control, Current human exposures are NOT under control
NAICS Code(s): 32518
Other Basic Inorganic Chemical Manufacturing
Original schedule date: 20000504
Schedule end date: Not reported

EPA ID: CAD008488025

PHIBRO-TECH INC. (Continued) **1000409074**

EPA Region: 09
Area Name: ENTIRE FACILITY
Actual Date: 20080904
Action: CA750YE - Migration of Contaminated Groundwater under Control, Yes, Migration of Contaminated Groundwater Under Control has been verified
NAICS Code(s): 32518
Other Basic Inorganic Chemical Manufacturing
Original schedule date: Not reported
Schedule end date: Not reported

EPA ID: CAD008488025
EPA Region: 09
Area Name: ENTIRE FACILITY
Actual Date: 20080904
Action: CA750YE - Migration of Contaminated Groundwater under Control, Yes, Migration of Contaminated Groundwater Under Control has been verified
NAICS Code(s): 32518
Other Basic Inorganic Chemical Manufacturing
Original schedule date: 20080904
Schedule end date: Not reported

EPA ID: CAD008488025
EPA Region: 09
Area Name: ENTIRE FACILITY
Actual Date: 19911206
Action: CA075HI - CA Prioritization, Facility or area was assigned a high corrective action priority
NAICS Code(s): 32518
Other Basic Inorganic Chemical Manufacturing
Original schedule date: Not reported
Schedule end date: Not reported

EPA ID: CAD008488025
EPA Region: 09
Area Name: ENTIRE FACILITY
Actual Date: 19990506
Action: CA750NO - Migration of Contaminated Groundwater under Control, Unacceptable migration of contaminated groundwater is observed or expected
NAICS Code(s): 32518
Other Basic Inorganic Chemical Manufacturing
Original schedule date: Not reported
Schedule end date: Not reported

EPA ID: CAD008488025
EPA Region: 09
Area Name: ENTIRE FACILITY
Actual Date: 19990506
Action: CA725NO - Current Human Exposures Under Control, Current human exposures are NOT under control
NAICS Code(s): 32518
Other Basic Inorganic Chemical Manufacturing
Original schedule date: Not reported
Schedule end date: Not reported

EPA ID: CAD008488025
EPA Region: 09

PHIBRO-TECH INC. (Continued) **1000409074**

Area Name: ENTIRE FACILITY
Actual Date: 20061106
Action: CA200 - RFI Approved
NAICS Code(s): 32518
Other Basic Inorganic Chemical Manufacturing
Original schedule date: 20061206
Schedule end date: Not reported

EPA ID: CAD008488025
EPA Region: 09
Area Name: ENTIRE FACILITY
Actual Date: 20071106
Action: CA460 - Cost Estimate For Remedy Received
NAICS Code(s): 32518
Other Basic Inorganic Chemical Manufacturing
Original schedule date: Not reported
Schedule end date: Not reported

EPA ID: CAD008488025
EPA Region: 09
Area Name: ENTIRE FACILITY
Actual Date: 20041007
Action: CA150 - RFI Workplan Approved
NAICS Code(s): 32518
Other Basic Inorganic Chemical Manufacturing
Original schedule date: Not reported
Schedule end date: Not reported

EPA ID: CAD008488025
EPA Region: 09
Area Name: ENTIRE FACILITY
Actual Date: 19881208
Action: CA022
NAICS Code(s): 32518
Other Basic Inorganic Chemical Manufacturing
Original schedule date: 19890915
Schedule end date: Not reported

EPA ID: CAD008488025
EPA Region: 09
Area Name: ENTIRE FACILITY
Actual Date: 19881208
Action: CA100 - RFI Imposition
NAICS Code(s): 32518
Other Basic Inorganic Chemical Manufacturing
Original schedule date: Not reported
Schedule end date: Not reported

EPA ID: CAD008488025
EPA Region: 09
Area Name: ENTIRE FACILITY
Actual Date: 19890908
Action: CA075HI - CA Prioritization, Facility or area was assigned a high corrective action priority
NAICS Code(s): 32518
Other Basic Inorganic Chemical Manufacturing
Original schedule date: Not reported

PHIBRO-TECH INC. (Continued) **1000409074**

Schedule end date: Not reported

EPA ID: CAD008488025
EPA Region: 09
Area Name: ENTIRE FACILITY
Actual Date: 19890908
Action: CA049RE
NAICS Code(s): 32518
Other Basic Inorganic Chemical Manufacturing
Original schedule date: Not reported
Schedule end date: Not reported

EPA ID: CAD008488025
EPA Region: 09
Area Name: ENTIRE FACILITY
Actual Date: 19890908
Action: CA029EP
NAICS Code(s): 32518
Other Basic Inorganic Chemical Manufacturing
Original schedule date: Not reported
Schedule end date: Not reported

EPA ID: CAD008488025
EPA Region: 09
Area Name: ENTIRE FACILITY
Actual Date: 20050309
Action: CA350 - CMS Approved
NAICS Code(s): 32518
Other Basic Inorganic Chemical Manufacturing
Original schedule date: 20050408
Schedule end date: Not reported

EPA ID: CAD008488025
EPA Region: 09
Area Name: ENTIRE FACILITY
Actual Date: 20141009
Action: CA200 - RFI Approved
NAICS Code(s): 32518
Other Basic Inorganic Chemical Manufacturing
Original schedule date: 20141024
Schedule end date: Not reported

EPA ID: CAD008488025
EPA Region: 09
Area Name: ENTIRE FACILITY
Actual Date: 20110413
Action: CA180 - RFI Supplemental Implementation Begun
NAICS Code(s): 32518
Other Basic Inorganic Chemical Manufacturing
Original schedule date: Not reported
Schedule end date: Not reported

EPA ID: CAD008488025
EPA Region: 09
Area Name: ENTIRE FACILITY
Actual Date: 20131213
Action: CA340 - CMS Report Received

PHIBRO-TECH INC. (Continued) **1000409074**

NAICS Code(s): 32518
Other Basic Inorganic Chemical Manufacturing
Original schedule date: 20131215
Schedule end date: 20140331

EPA ID: CAD008488025
EPA Region: 09
Area Name: ENTIRE FACILITY
Actual Date: 20070815
Action: CA200 - RFI Approved
NAICS Code(s): 32518
Other Basic Inorganic Chemical Manufacturing
Original schedule date: 20070914
Schedule end date: Not reported

EPA ID: CAD008488025
EPA Region: 09
Area Name: ENTIRE FACILITY
Actual Date: 19971215
Action: CA300 - CMS Workplan Approved
NAICS Code(s): 32518
Other Basic Inorganic Chemical Manufacturing
Original schedule date: 19980114
Schedule end date: Not reported

EPA ID: CAD008488025
EPA Region: 09
Area Name: ENTIRE FACILITY
Actual Date: 19980215
Action: CA270 - CMS Workplan Modification Requested By Agency
NAICS Code(s): 32518
Other Basic Inorganic Chemical Manufacturing
Original schedule date: Not reported
Schedule end date: Not reported

EPA ID: CAD008488025
EPA Region: 09
Area Name: ENTIRE FACILITY
Actual Date: 20151015
Action: CA600SR - Stabilization Measures Implemented, Primary measure is source removal and/or treatment
NAICS Code(s): 32518
Other Basic Inorganic Chemical Manufacturing
Original schedule date: 20151114
Schedule end date: Not reported

EPA ID: CAD008488025
EPA Region: 09
Area Name: ENTIRE FACILITY
Actual Date: 19950816
Action: CA772PR
NAICS Code(s): 32518
Other Basic Inorganic Chemical Manufacturing
Original schedule date: 19950816
Schedule end date: Not reported

EPA ID: CAD008488025

PHIBRO-TECH INC. (Continued) **1000409074**

EPA Region: 09
Area Name: ENTIRE FACILITY
Actual Date: 19980216
Action: CA300 - CMS Workplan Approved
NAICS Code(s): 32518
Other Basic Inorganic Chemical Manufacturing
Original schedule date: Not reported
Schedule end date: Not reported

EPA ID: CAD008488025
EPA Region: 09
Area Name: ENTIRE FACILITY
Actual Date: 20131217
Action: CA190 - RFI Report Received
NAICS Code(s): 32518
Other Basic Inorganic Chemical Manufacturing
Original schedule date: Not reported
Schedule end date: Not reported

EPA ID: CAD008488025
EPA Region: 09
Area Name: ENTIRE FACILITY
Actual Date: 20071218
Action: CA470 - Financial Assurance For Remedy Demonstration
NAICS Code(s): 32518
Other Basic Inorganic Chemical Manufacturing
Original schedule date: Not reported
Schedule end date: Not reported

EPA ID: CAD008488025
EPA Region: 09
Area Name: ENTIRE FACILITY
Actual Date: 20150918
Action: CA150 - RFI Workplan Approved
NAICS Code(s): 32518
Other Basic Inorganic Chemical Manufacturing
Original schedule date: 20151018
Schedule end date: Not reported

EPA ID: CAD008488025
EPA Region: 09
Area Name: ENTIRE FACILITY
Actual Date: 19910918
Action: CA250 - CMS Imposition
NAICS Code(s): 32518
Other Basic Inorganic Chemical Manufacturing
Original schedule date: Not reported
Schedule end date: Not reported

EPA ID: CAD008488025
EPA Region: 09
Area Name: ENTIRE FACILITY
Actual Date: 20120119
Action: CA180 - RFI Supplemental Implementation Begun
NAICS Code(s): 32518
Other Basic Inorganic Chemical Manufacturing
Original schedule date: Not reported

PHIBRO-TECH INC. (Continued) **1000409074**

Schedule end date: Not reported

EPA ID: CAD008488025
EPA Region: 09
Area Name: ENTIRE FACILITY
Actual Date: 20110120
Action: CA180 - RFI Supplemental Implementation Begun
NAICS Code(s): 32518
Other Basic Inorganic Chemical Manufacturing
Original schedule date: Not reported
Schedule end date: Not reported

EPA ID: CAD008488025
EPA Region: 09
Area Name: ENTIRE FACILITY
Actual Date: 20111021
Action: CA180 - RFI Supplemental Implementation Begun
NAICS Code(s): 32518
Other Basic Inorganic Chemical Manufacturing
Original schedule date: Not reported
Schedule end date: Not reported

EPA ID: CAD008488025
EPA Region: 09
Area Name: ENTIRE FACILITY
Actual Date: 20120222
Action: CA100 - RFI Imposition
NAICS Code(s): 32518
Other Basic Inorganic Chemical Manufacturing
Original schedule date: 20120323
Schedule end date: Not reported

EPA ID: CAD008488025
EPA Region: 09
Area Name: ENTIRE FACILITY
Actual Date: 20120322
Action: CA180 - RFI Supplemental Implementation Begun
NAICS Code(s): 32518
Other Basic Inorganic Chemical Manufacturing
Original schedule date: Not reported
Schedule end date: Not reported

EPA ID: CAD008488025
EPA Region: 09
Area Name: ENTIRE FACILITY
Actual Date: 19920224
Action: CA225NR - Stabilization Measures Evaluation, This facility is, not amenable to stabilization activity at the, present time for reasons other than (1) it appears to be technically, infeasible or inappropriate (NF) or (2) there is a lack of technical, information (IN). Reasons for this conclusion may be the status of, closure at the facility, the degree of risk, timing considerations, the status of corrective action work at the facility, or other, administrative considerations
NAICS Code(s): 32518
Other Basic Inorganic Chemical Manufacturing
Original schedule date: 19920224

PHIBRO-TECH INC. (Continued) **1000409074**

Schedule end date: Not reported

EPA ID: CAD008488025
EPA Region: 09
Area Name: ENTIRE FACILITY
Actual Date: 19920224
Action: CA225NR - Stabilization Measures Evaluation, This facility is, not amenable to stabilization activity at the, present time for reasons other than (1) it appears to be technically, infeasible or inappropriate (NF) or (2) there is a lack of technical, information (IN). Reasons for this conclusion may be the status of, closure at the facility, the degree of risk, timing considerations, the status of corrective action work at the facility, or other, administrative considerations
NAICS Code(s): 32518
Other Basic Inorganic Chemical Manufacturing
Original schedule date: Not reported
Schedule end date: Not reported

EPA ID: CAD008488025
EPA Region: 09
Area Name: ENTIRE FACILITY
Actual Date: 20071024
Action: CA200 - RFI Approved
NAICS Code(s): 32518
Other Basic Inorganic Chemical Manufacturing
Original schedule date: Not reported
Schedule end date: Not reported

EPA ID: CAD008488025
EPA Region: 09
Area Name: ENTIRE FACILITY
Actual Date: 20080325
Action: CA200 - RFI Approved
NAICS Code(s): 32518
Other Basic Inorganic Chemical Manufacturing
Original schedule date: Not reported
Schedule end date: Not reported

EPA ID: CAD008488025
EPA Region: 09
Area Name: ENTIRE FACILITY
Actual Date: 20120726
Action: CA180 - RFI Supplemental Implementation Begun
NAICS Code(s): 32518
Other Basic Inorganic Chemical Manufacturing
Original schedule date: Not reported
Schedule end date: Not reported

EPA ID: CAD008488025
EPA Region: 09
Area Name: ENTIRE FACILITY
Actual Date: 19930926
Action: CA350 - CMS Approved
NAICS Code(s): 32518
Other Basic Inorganic Chemical Manufacturing
Original schedule date: 19931026

PHIBRO-TECH INC. (Continued) **1000409074**

Schedule end date: Not reported

EPA ID: CAD008488025
EPA Region: 09
Area Name: ENTIRE FACILITY
Actual Date: 19930827
Action: CA350 - CMS Approved
NAICS Code(s): 32518
Other Basic Inorganic Chemical Manufacturing
Original schedule date: 19930926
Schedule end date: Not reported

EPA ID: CAD008488025
EPA Region: 09
Area Name: ENTIRE FACILITY
Actual Date: 20080627
Action: CA300 - CMS Workplan Approved
NAICS Code(s): 32518
Other Basic Inorganic Chemical Manufacturing
Original schedule date: Not reported
Schedule end date: Not reported

EPA ID: CAD008488025
EPA Region: 09
Area Name: ENTIRE FACILITY
Actual Date: 20140128
Action: CA180 - RFI Supplemental Implementation Begun
NAICS Code(s): 32518
Other Basic Inorganic Chemical Manufacturing
Original schedule date: Not reported
Schedule end date: Not reported

EPA ID: CAD008488025
EPA Region: 09
Area Name: ENTIRE FACILITY
Actual Date: 20150128
Action: CA180 - RFI Supplemental Implementation Begun
NAICS Code(s): 32518
Other Basic Inorganic Chemical Manufacturing
Original schedule date: Not reported
Schedule end date: Not reported

EPA ID: CAD008488025
EPA Region: 09
Area Name: ENTIRE FACILITY
Actual Date: 19900628
Action: CA150 - RFI Workplan Approved
NAICS Code(s): 32518
Other Basic Inorganic Chemical Manufacturing
Original schedule date: Not reported
Schedule end date: Not reported

EPA ID: CAD008488025
EPA Region: 09
Area Name: ENTIRE FACILITY
Actual Date: 19900628
Action: CA150 - RFI Workplan Approved

PHIBRO-TECH INC. (Continued) **1000409074**

NAICS Code(s): 32518
Other Basic Inorganic Chemical Manufacturing
Original schedule date: Not reported
Schedule end date: Not reported

EPA ID: CAD008488025
EPA Region: 09
Area Name: ENTIRE FACILITY
Actual Date: 20140429
Action: CA180 - RFI Supplemental Implementation Begun
NAICS Code(s): 32518
Other Basic Inorganic Chemical Manufacturing
Original schedule date: 20140428
Schedule end date: Not reported

EPA ID: CAD008488025
EPA Region: 09
Area Name: ENTIRE FACILITY
Actual Date: 20020329
Action: CA725YE - Current Human Exposures Under Control, Yes, Current Human Exposures Under Control has been verified
NAICS Code(s): 32518
Other Basic Inorganic Chemical Manufacturing
Original schedule date: 20020329
Schedule end date: Not reported

EPA ID: CAD008488025
EPA Region: 09
Area Name: ENTIRE FACILITY
Actual Date: 20020329
Action: CA750NO - Migration of Contaminated Groundwater under Control, Unacceptable migration of contaminated groundwater is observed or expected
NAICS Code(s): 32518
Other Basic Inorganic Chemical Manufacturing
Original schedule date: Not reported
Schedule end date: Not reported

EPA ID: CAD008488025
EPA Region: 09
Area Name: ENTIRE FACILITY
Actual Date: 20020329
Action: CA725YE - Current Human Exposures Under Control, Yes, Current Human Exposures Under Control has been verified
NAICS Code(s): 32518
Other Basic Inorganic Chemical Manufacturing
Original schedule date: Not reported
Schedule end date: Not reported

EPA ID: CAD008488025
EPA Region: 09
Area Name: ENTIRE FACILITY
Actual Date: 20080529
Action: CA300 - CMS Workplan Approved
NAICS Code(s): 32518
Other Basic Inorganic Chemical Manufacturing
Original schedule date: Not reported

PHIBRO-TECH INC. (Continued) **1000409074**

Schedule end date: Not reported

EPA ID: CAD008488025
EPA Region: 09
Area Name: ENTIRE FACILITY
Actual Date: 20080529
Action: CA200 - RFI Approved
NAICS Code(s): 32518
Other Basic Inorganic Chemical Manufacturing
Original schedule date: 20080628
Schedule end date: Not reported

EPA ID: CAD008488025
EPA Region: 09
Area Name: ENTIRE FACILITY
Actual Date: 20170630
Action: CA180 - RFI Supplemental Implementation Begun
NAICS Code(s): 32518
Other Basic Inorganic Chemical Manufacturing
Original schedule date: 20170601
Schedule end date: Not reported

EPA ID: CAD008488025
EPA Region: 09
Area Name: ENTIRE FACILITY
Actual Date: 19950630
Action: CA350 - CMS Approved
NAICS Code(s): 32518
Other Basic Inorganic Chemical Manufacturing
Original schedule date: Not reported
Schedule end date: Not reported

EPA ID: CAD008488025
EPA Region: 09
Area Name: ENTIRE FACILITY
Actual Date: 20120530
Action: CA180 - RFI Supplemental Implementation Begun
NAICS Code(s): 32518
Other Basic Inorganic Chemical Manufacturing
Original schedule date: Not reported
Schedule end date: Not reported

EPA ID: CAD008488025
EPA Region: 09
Area Name: ENTIRE FACILITY
Actual Date: 20101030
Action: CA180 - RFI Supplemental Implementation Begun
NAICS Code(s): 32518
Other Basic Inorganic Chemical Manufacturing
Original schedule date: Not reported
Schedule end date: Not reported

EPA ID: CAD008488025
EPA Region: 09
Area Name: ENTIRE FACILITY
Actual Date: 19870930
Action: CA050RF - RFA Completed, Assessment was an RFA

PHIBRO-TECH INC. (Continued) **1000409074**

NAICS Code(s): 32518
Other Basic Inorganic Chemical Manufacturing
Original schedule date: Not reported
Schedule end date: Not reported

EPA ID: CAD008488025
EPA Region: 09
Area Name: ENTIRE FACILITY
Actual Date: 19870930
Action: CA050 - RFA Completed
NAICS Code(s): 32518
Other Basic Inorganic Chemical Manufacturing
Original schedule date: 19870930
Schedule end date: Not reported

EPA ID: CAD008488025
EPA Region: 09
Area Name: ENTIRE FACILITY
Actual Date: 19870930
Action: CA070YE - RFA Determination Of Need For An RFI, RFI is Necessary
NAICS Code(s): 32518
Other Basic Inorganic Chemical Manufacturing
Original schedule date: 19870930
Schedule end date: Not reported

EPA ID: CAD008488025
EPA Region: 09
Area Name: ENTIRE FACILITY
Actual Date: 19920331
Action: CA300 - CMS Workplan Approved
NAICS Code(s): 32518
Other Basic Inorganic Chemical Manufacturing
Original schedule date: Not reported
Schedule end date: Not reported

EPA ID: CAD008488025
EPA Region: 09
Area Name: ENTIRE FACILITY
Actual Date: 19920331
Action: CA300 - CMS Workplan Approved
NAICS Code(s): 32518
Other Basic Inorganic Chemical Manufacturing
Original schedule date: Not reported
Schedule end date: Not reported

RCRA-TSDF:
Date form received by agency: 02/24/2016
Facility name: PHIBRO-TECH INC.
Facility address: 8851 DICE ROAD
SANTA FE SPRINGS, CA 90670
EPA ID: CAD008488025
Mailing address: DICE ROAD
SANTA FE SPRINGS, CA 90670
Contact: DAVID A THAETE
Contact address: DICE ROAD
SANTA FE SPRINGS, CA 90670
Contact country: Not reported

PHIBRO-TECH INC. (Continued) **1000409074**

Contact telephone: (562) 273-0170
Contact email: DAVID.THAETE@PAHC.COM
EPA Region: 09
Land type: Private
Classification: TSDF
Description: Handler is engaged in the treatment, storage or disposal of hazardous waste
Classification: Large Quantity Generator
Description: Handler: generates 1,000 kg or more of hazardous waste during any calendar month; or generates more than 1 kg of acutely hazardous waste during any calendar month; or generates more than 100 kg of any residue or contaminated soil, waste or other debris resulting from the cleanup of a spill, into or on any land or water, of acutely hazardous waste during any calendar month; or generates 1 kg or less of acutely hazardous waste during any calendar month, and accumulates more than 1 kg of acutely hazardous waste at any time; or generates 100 kg or less of any residue or contaminated soil, waste or other debris resulting from the cleanup of a spill, into or on any land or water, of acutely hazardous waste during any calendar month, and accumulates more than 100 kg of that material at any time

Owner/Operator Summary:
Owner/operator name: PHIBRO-TECH INC.
Owner/operator address: DICE ROAD
SANTA FE SPRINGS, CA 90670
Owner/operator country: Not reported
Owner/operator telephone: (562) 698-8036
Owner/operator email: Not reported
Owner/operator fax: Not reported
Owner/operator extension: Not reported
Legal status: Private
Owner/Operator Type: Operator
Owner/Op start date: 01/01/1994
Owner/Op end date: Not reported

Owner/operator name: FIRST DICE ROAD COMPANY
Owner/operator address: FRANK W. BURR, STE 21
TEANECK, NJ 07666
Owner/operator country: Not reported
Owner/operator telephone: (201) 329-7300
Owner/operator email: Not reported
Owner/operator fax: Not reported
Owner/operator extension: Not reported
Legal status: Private
Owner/Operator Type: Owner
Owner/Op start date: 01/01/1984
Owner/Op end date: Not reported

Handler Activities Summary:
U.S. importer of hazardous waste: Yes
Mixed waste (haz. and radioactive): No
Recycler of hazardous waste: Yes
Transporter of hazardous waste: Yes
Treater, storer or disposer of HW: Yes
Underground injection activity: No
On-site burner exemption: No

PHIBRO-TECH INC. (Continued) **1000409074**

Furnace exemption: No
Used oil fuel burner: No
Used oil processor: No
User oil refiner: No
Used oil fuel marketer to burner: No
Used oil Specification marketer: No
Used oil transfer facility: No
Used oil transporter: No

. Waste code: 121
. Waste name: Alkaline solution (pH >12.5) with metals (antimony, arsenic, barium, beryllium, cadmium, chromium, cobalt, copper, lead, mercury, molybdenum, nickel, selenium, silver, thallium, vanadium, and zinc)

. Waste code: 122
. Waste name: Alkaline solution without metals (pH > 12.5)

. Waste code: 123
. Waste name: Unspecified alkaline solution

. Waste code: 131
. Waste name: Aqueous solution (2 < pH < 12.5) containing reactive anions (azide, bromate, chlorate, cyanide, fluoride, hypochlorite, nitrite, perchlorate, and sulfide anions)

. Waste code: 132
. Waste name: Aqueous solution w/metals (< restricted levels and see waste code 121 for a list of metals)

. Waste code: 134
. Waste name: Aqueous solution with <10% total organic residues

. Waste code: 135
. Waste name: Unspecified aqueous solution

. Waste code: 141
. Waste name: Off-specification, aged, or surplus inorganics

. Waste code: 181
. Waste name: Other inorganic solid waste

. Waste code: 722
. Waste name: Liquids with cadmium > 100 mg/l

. Waste code: 723
. Waste name: Liquids with chromium (VI) > 500 mg/l

. Waste code: 724
. Waste name: Liquids with lead > 500 mg/l

. Waste code: 726
. Waste name: Liquids with nickel > 134 mg/l

. Waste code: 791
. Waste name: Liquids with pH < 2

. Waste code: 792

PHIBRO-TECH INC. (Continued) **1000409074**

. Waste name: Liquids with pH < 2 with metals

. Waste code: D001
. Waste name: IGNITABLE WASTE

. Waste code: D002
. Waste name: CORROSIVE WASTE

. Waste code: D004
. Waste name: ARSENIC

. Waste code: D005
. Waste name: BARIUM

. Waste code: D006
. Waste name: CADMIUM

. Waste code: D007
. Waste name: CHROMIUM

. Waste code: D008
. Waste name: LEAD

. Waste code: D010
. Waste name: SELENIUM

. Waste code: D011
. Waste name: SILVER

. Waste code: F006
. Waste name: WASTEWATER TREATMENT SLUDGES FROM ELECTROPLATING OPERATIONS, EXCEPT FROM THE FOLLOWING PROCESSES: (1) SULFURIC ACID ANODIZING OF ALUMINUM; (2) TIN PLATING ON CARBON STEEL; (3) ZINC PLATING (SEGREGATED BASIS) ON CARBON STEEL; (4) ALUMINUM OR ZINC-ALUMINUM PLATING ON CARBON STEEL; (5) CLEANING/STRIPPING ASSOCIATED WITH TIN, ZINC, AND ALUMINUM PLATING ON CARBON STEEL; AND (6) CHEMICAL ETCHING AND MILLING OF ALUMINUM.

Historical Generators:
Date form received by agency: 03/01/2014
Site name: PHIBRO-TECH INC.
Classification: Large Quantity Generator

. Waste code: 121
. Waste name: Alkaline solution (pH >12.5) with metals (antimony, arsenic, barium, beryllium, cadmium, chromium, cobalt, copper, lead, mercury, molybdenum, nickel, selenium, silver, thallium, vanadium, and zinc)

. Waste code: 122
. Waste name: Alkaline solution without metals (pH > 12.5)

. Waste code: 123
. Waste name: Unspecified alkaline solution

. Waste code: 131
. Waste name: Aqueous solution (2 < pH < 12.5) containing reactive anions (azide, bromate, chlorate, cyanide, fluoride, hypochlorite, nitrite,

PHIBRO-TECH INC. (Continued) **1000409074**

perchlorate, and sulfide anions)

. Waste code: 132
. Waste name: Aqueous solution w/metals (< restricted levels and see waste code 121 for a list of metals)

. Waste code: 135
. Waste name: Unspecified aqueous solution

. Waste code: 141
. Waste name: Off-specification, aged, or surplus inorganics

. Waste code: 181
. Waste name: Other inorganic solid waste

. Waste code: 722
. Waste name: Liquids with cadmium > 100 mg/l

. Waste code: 723
. Waste name: Liquids with chromium (VI) > 500 mg/l

. Waste code: 724
. Waste name: Liquids with lead > 500 mg/l

. Waste code: 726
. Waste name: Liquids with nickel > 134 mg/l

. Waste code: 791
. Waste name: Liquids with pH < 2

. Waste code: 792
. Waste name: Liquids with pH < 2 with metals

. Waste code: D001
. Waste name: IGNITABLE WASTE

. Waste code: D002
. Waste name: CORROSIVE WASTE

. Waste code: D004
. Waste name: ARSENIC

. Waste code: D005
. Waste name: BARIUM

. Waste code: D006
. Waste name: CADMIUM

. Waste code: D007
. Waste name: CHROMIUM

. Waste code: D008
. Waste name: LEAD

. Waste code: D010
. Waste name: SELENIUM

PHIBRO-TECH INC. (Continued) **1000409074**

. Waste code: D011
. Waste name: SILVER

. Waste code: F006
. Waste name: WASTEWATER TREATMENT SLUDGES FROM ELECTROPLATING OPERATIONS, EXCEPT FROM THE FOLLOWING PROCESSES: (1) SULFURIC ACID ANODIZING OF ALUMINUM; (2) TIN PLATING ON CARBON STEEL; (3) ZINC PLATING (SEGREGATED BASIS) ON CARBON STEEL; (4) ALUMINUM OR ZINC-ALUMINUM PLATING ON CARBON STEEL; (5) CLEANING/STRIPPING ASSOCIATED WITH TIN, ZINC, AND ALUMINUM PLATING ON CARBON STEEL; AND (6) CHEMICAL ETCHING AND MILLING OF ALUMINUM.

Date form received by agency: 10/04/2012
Site name: PHIBRO-TECH INC.
Classification: Large Quantity Generator

. Waste code: 121
. Waste name: Alkaline solution (pH >12.5) with metals (antimony, arsenic, barium, beryllium, cadmium, chromium, cobalt, copper, lead, mercury, molybdenum, nickel, selenium, silver, thallium, vanadium, and zinc)

. Waste code: 122
. Waste name: Alkaline solution without metals (pH > 12.5)

. Waste code: 123
. Waste name: Unspecified alkaline solution

. Waste code: 131
. Waste name: Aqueous solution (2 < pH < 12.5) containing reactive anions (azide, bromate, chlorate, cyanide, fluoride, hypochlorite, nitrite, perchlorate, and sulfide anions)

. Waste code: 132
. Waste name: Aqueous solution w/metals (< restricted levels and see waste code 121 for a list of metals)

. Waste code: 135
. Waste name: Unspecified aqueous solution

. Waste code: 141
. Waste name: Off-specification, aged, or surplus inorganics

. Waste code: 181
. Waste name: Other inorganic solid waste

. Waste code: 722
. Waste name: Liquids with cadmium > 100 mg/l

. Waste code: 723
. Waste name: Liquids with chromium (VI) > 500 mg/l

. Waste code: 724
. Waste name: Liquids with lead > 500 mg/l

. Waste code: 726
. Waste name: Liquids with nickel > 134 mg/l

PHIBRO-TECH INC. (Continued) **1000409074**

. Waste code: 791
. Waste name: Liquids with pH < 2

. Waste code: 792
. Waste name: Liquids with pH < 2 with metals

. Waste code: D001
. Waste name: IGNITABLE WASTE

. Waste code: D002
. Waste name: CORROSIVE WASTE

. Waste code: D004
. Waste name: ARSENIC

. Waste code: D005
. Waste name: BARIUM

. Waste code: D006
. Waste name: CADMIUM

. Waste code: D007
. Waste name: CHROMIUM

. Waste code: D008
. Waste name: LEAD

. Waste code: D010
. Waste name: SELENIUM

. Waste code: D011
. Waste name: SILVER

. Waste code: F006
. Waste name: WASTEWATER TREATMENT SLUDGES FROM ELECTROPLATING OPERATIONS, EXCEPT FROM THE FOLLOWING PROCESSES: (1) SULFURIC ACID ANODIZING OF ALUMINUM; (2) TIN PLATING ON CARBON STEEL; (3) ZINC PLATING (SEGREGATED BASIS) ON CARBON STEEL; (4) ALUMINUM OR ZINC-ALUMINUM PLATING ON CARBON STEEL; (5) CLEANING/STRIPPING ASSOCIATED WITH TIN, ZINC, AND ALUMINUM PLATING ON CARBON STEEL; AND (6) CHEMICAL ETCHING AND MILLING OF ALUMINUM.

Date form received by agency: 07/22/2010
Site name: PHIBRO-TECH, INC.
Classification: Large Quantity Generator

. Waste code: 121
. Waste name: Alkaline solution (pH >12.5) with metals (antimony, arsenic, barium, beryllium, cadmium, chromium, cobalt, copper, lead, mercury, molybdenum, nickel, selenium, silver, thallium, vanadium, and zinc)

. Waste code: 122
. Waste name: Alkaline solution without metals (pH > 12.5)

. Waste code: 123
. Waste name: Unspecified alkaline solution

PHIBRO-TECH INC. (Continued) **1000409074**

. Waste code: 131
. Waste name: Aqueous solution (2 < pH < 12.5) containing reactive anions (azide, bromate, chlorate, cyanide, fluoride, hypochlorite, nitrite, perchlorate, and sulfide anions)

. Waste code: 132
. Waste name: Aqueous solution w/metals (< restricted levels and see waste code 121 for a list of metals)

. Waste code: 134
. Waste name: Aqueous solution with <10% total organic residues

. Waste code: 135
. Waste name: Unspecified aqueous solution

. Waste code: 141
. Waste name: Off-specification, aged, or surplus inorganics

. Waste code: 181
. Waste name: Other inorganic solid waste

. Waste code: 551
. Waste name: Laboratory waste chemicals

. Waste code: 721
. Waste name: Liquids with arsenic > 500 mg/l

. Waste code: 723
. Waste name: Liquids with chromium (VI) > 500 mg/l

. Waste code: 724
. Waste name: Liquids with lead > 500 mg/l

. Waste code: 726
. Waste name: Liquids with nickel > 134 mg/l

. Waste code: 791
. Waste name: Liquids with pH < 2

. Waste code: 792
. Waste name: Liquids with pH < 2 with metals

. Waste code: D001
. Waste name: IGNITABLE WASTE

. Waste code: D002
. Waste name: CORROSIVE WASTE

. Waste code: D004
. Waste name: ARSENIC

. Waste code: D006
. Waste name: CADMIUM

. Waste code: D007
. Waste name: CHROMIUM

PHIBRO-TECH INC. (Continued) **1000409074**

. Waste code: D008
. Waste name: LEAD

. Waste code: D009
. Waste name: MERCURY

. Waste code: D010
. Waste name: SELENIUM

. Waste code: D011
. Waste name: SILVER

Date form received by agency: 02/25/2008
Site name: PHIBRO-TECH, INC.
Classification: Large Quantity Generator

. Waste code: D001
. Waste name: IGNITABLE WASTE

. Waste code: D002
. Waste name: CORROSIVE WASTE

. Waste code: D004
. Waste name: ARSENIC

. Waste code: D006
. Waste name: CADMIUM

. Waste code: D007
. Waste name: CHROMIUM

. Waste code: D008
. Waste name: LEAD

. Waste code: D009
. Waste name: MERCURY

. Waste code: D010
. Waste name: SELENIUM

. Waste code: D011
. Waste name: SILVER

Date form received by agency: 03/01/2006
Site name: PHIBRO-TECH, INC.
Classification: Large Quantity Generator

. Waste code: 121
. Waste name: Alkaline solution (pH >12.5) with metals (antimony, arsenic, barium, beryllium, cadmium, chromium, cobalt, copper, lead, mercury, molybdenum, nickel, selenium, silver, thallium, vanadium, and zinc)

. Waste code: 122
. Waste name: Alkaline solution without metals (pH > 12.5)

. Waste code: 123
. Waste name: Unspecified alkaline solution

PHIBRO-TECH INC. (Continued) **1000409074**

. Waste code: 131
. Waste name: Aqueous solution (2 < pH < 12.5) containing reactive anions (azide, bromate, chlorate, cyanide, fluoride, hypochlorite, nitrite, perchlorate, and sulfide anions)

. Waste code: 132
. Waste name: Aqueous solution w/metals (< restricted levels and see waste code 121 for a list of metals)

. Waste code: 134
. Waste name: Aqueous solution with <10% total organic residues

. Waste code: 135
. Waste name: Unspecified aqueous solution

. Waste code: 141
. Waste name: Off-specification, aged, or surplus inorganics

. Waste code: 181
. Waste name: Other inorganic solid waste

. Waste code: 551
. Waste name: Laboratory waste chemicals

. Waste code: 721
. Waste name: Liquids with arsenic > 500 mg/l

. Waste code: 723
. Waste name: Liquids with chromium (VI) > 500 mg/l

. Waste code: 724
. Waste name: Liquids with lead > 500 mg/l

. Waste code: 726
. Waste name: Liquids with nickel > 134 mg/l

. Waste code: 791
. Waste name: Liquids with pH < 2

. Waste code: D001
. Waste name: IGNITABLE WASTE

. Waste code: D002
. Waste name: CORROSIVE WASTE

. Waste code: D004
. Waste name: ARSENIC

. Waste code: D006
. Waste name: CADMIUM

. Waste code: D007
. Waste name: CHROMIUM

. Waste code: D008
. Waste name: LEAD

PHIBRO-TECH INC. (Continued) **1000409074**

. Waste code: D009
. Waste name: MERCURY

. Waste code: D010
. Waste name: SELENIUM

. Waste code: D011
. Waste name: SILVER

Date form received by agency: 02/26/2004
Site name: PHIBRO-TECH, INC.
Classification: Large Quantity Generator

. Waste code: D001
. Waste name: IGNITABLE WASTE

. Waste code: D002
. Waste name: CORROSIVE WASTE

. Waste code: D004
. Waste name: ARSENIC

. Waste code: D005
. Waste name: BARIUM

. Waste code: D006
. Waste name: CADMIUM

. Waste code: D007
. Waste name: CHROMIUM

. Waste code: D008
. Waste name: LEAD

. Waste code: D010
. Waste name: SELENIUM

. Waste code: D011
. Waste name: SILVER

. Waste code: F006
. Waste name: WASTEWATER TREATMENT SLUDGES FROM ELECTROPLATING OPERATIONS, EXCEPT FROM THE FOLLOWING PROCESSES: (1) SULFURIC ACID ANODIZING OF ALUMINUM; (2) TIN PLATING ON CARBON STEEL; (3) ZINC PLATING (SEGREGATED BASIS) ON CARBON STEEL; (4) ALUMINUM OR ZINC-ALUMINUM PLATING ON CARBON STEEL; (5) CLEANING/STRIPPING ASSOCIATED WITH TIN, ZINC, AND ALUMINUM PLATING ON CARBON STEEL; AND (6) CHEMICAL ETCHING AND MILLING OF ALUMINUM.

Date form received by agency: 02/22/2002
Site name: PHIBRO-TECH INC
Classification: Large Quantity Generator

Date form received by agency: 10/12/2000
Site name: PHIBRO-TECH, INC.
Classification: Large Quantity Generator

PHIBRO-TECH INC. (Continued) **1000409074**

Date form received by agency: 04/15/1999
Site name: PHIBRO-TECH, INC.
Classification: Large Quantity Generator

Date form received by agency: 09/01/1996
Site name: PHIBRO TECH INC
Classification: Large Quantity Generator

Date form received by agency: 03/20/1996
Site name: PHIBRO TECH INC
Classification: Large Quantity Generator

Date form received by agency: 06/06/1994
Site name: PHIBRO TECH INC
Classification: Large Quantity Generator

Date form received by agency: 03/31/1994
Site name: PHIBRO-TECH, INC.
Classification: Large Quantity Generator

Date form received by agency: 02/27/1992
Site name: ENTECH RECOVERY, INC. DBA SOUTHERN CALIF
Classification: Large Quantity Generator

Date form received by agency: 04/12/1990
Site name: SOUTHERN CALIFORNIA CHEM/DIV OF C
Classification: Large Quantity Generator

Corrective Action Summary:
Event date: 09/30/1987
Event: RFA COMPLETED

Event date: 09/30/1987
Event: DETERMINATION OF NEED FOR AN INVESTIGATION-INVESTIGATION IS NECESSARY

Event date: 09/30/1987
Event: RFA COMPLETED-ASSESSMENT WAS A RFA

Event date: 12/01/1987
Event: PA OR CERCLA INSPECTION

Event date: 12/08/1988
Event: INVESTIGATION IMPOSITION

Event date: 12/08/1988
Event: 3008(H) ENFORCMT INTERIM STATUS

Event date: 09/08/1989
Event: PA OR CERCLA INSPECTION

Event date: 09/08/1989
Event: CA PRIORITIZATION-HIGH CA PRIORITY

Event date: 09/08/1989
Event: LEAD AGENCY DETERMINATION

Event date: 02/01/1990

PHIBRO-TECH INC. (Continued) **1000409074**

Event:	STABILIZATION/INTERIM MEASURES DECISION
Event date:	06/28/1990
Event:	INVESTIGATION WORKPLAN APPROVED
Event date:	06/28/1990
Event:	INVESTIGATION WORKPLAN APPROVED
Event date:	09/18/1991
Event:	CMS IMPOSITION
Event date:	12/06/1991
Event:	CA PRIORITIZATION-HIGH CA PRIORITY
Event date:	02/24/1992
Event:	STABILIZATION MEASURES EVALUATION-FACILITY NOT AMENABLE TO STABILIZATION
Event date:	02/24/1992
Event:	STABILIZATION MEASURES EVALUATION-FACILITY NOT AMENABLE TO STABILIZATION
Event date:	03/31/1992
Event:	CMS WORKPLAN APPROVED
Event date:	03/31/1992
Event:	CMS WORKPLAN APPROVED
Event date:	08/27/1993
Event:	CMS COMPLETE
Event date:	09/26/1993
Event:	CMS COMPLETE
Event date:	06/30/1995
Event:	CMS COMPLETE
Event date:	08/02/1995
Event:	REMEDY DECISION
Event date:	08/02/1995
Event:	REMEDY DECISION
Event date:	08/16/1995
Event:	INSTITUTIONAL CONTROLS ESTABLISHED-PROPRIETARY CONTROL
Event date:	12/15/1997
Event:	CMS WORKPLAN APPROVED
Event date:	02/15/1998
Event:	CMS WORKPLAN MODIFICATION REQ BY AGENCY
Event date:	02/16/1998
Event:	CMS WORKPLAN APPROVED
Event date:	05/06/1999
Event:	HUMAN EXPOSURES CONTROLLED DETERMINATION-FACILITY DOES NOT MEET

PHIBRO-TECH INC. (Continued) **1000409074**

DEFINITION

Event date: 05/06/1999
Event: RELEASE TO GW CONTROLLED DETERMINATION-FACILITY DOES NOT MEET DEFINITION

Event date: 05/04/2000
Event: RELEASE TO GW CONTROLLED DETERMINATION-FACILITY DOES NOT MEET DEFINITION

Event date: 05/04/2000
Event: HUMAN EXPOSURES CONTROLLED DETERMINATION-FACILITY DOES NOT MEET DEFINITION

Event date: 05/04/2000
Event: HUMAN EXPOSURES CONTROLLED DETERMINATION-FACILITY DOES NOT MEET DEFINITION

Event date: 03/29/2002
Event: HUMAN EXPOSURES CONTROLLED DETERMINATION-YES, APPLICABLE AS OF THIS DATE

Event date: 03/29/2002
Event: RELEASE TO GW CONTROLLED DETERMINATION-FACILITY DOES NOT MEET DEFINITION

Event date: 03/29/2002
Event: HUMAN EXPOSURES CONTROLLED DETERMINATION-YES, APPLICABLE AS OF THIS DATE

Event date: 04/04/2002
Event: RELEASE TO GW CONTROLLED DETERMINATION-FACILITY DOES NOT MEET DEFINITION

Event date: 10/07/2004
Event: INVESTIGATION WORKPLAN APPROVED

Event date: 03/09/2005
Event: CMS COMPLETE

Event date: 11/06/2006
Event: INVESTIGATION COMPLETE

Event date: 08/15/2007
Event: INVESTIGATION COMPLETE

Event date: 10/24/2007
Event: INVESTIGATION COMPLETE

Event date: 11/06/2007
Event: COST ESTIMATE FOR REMEDY RECEIVED

Event date: 12/18/2007
Event: FINANCIAL ASSURANCE FOR REMEDY DEMO

Event date: 03/25/2008
Event: INVESTIGATION COMPLETE

PHIBRO-TECH INC. (Continued) **1000409074**

Event date: 05/29/2008
Event: INVESTIGATION COMPLETE

Event date: 05/29/2008
Event: CMS WORKPLAN APPROVED

Event date: 06/27/2008
Event: CMS WORKPLAN APPROVED

Event date: 09/04/2008
Event: RELEASE TO GW CONTROLLED DETERMINATION-YES, APPLICABLE AS OF THIS DATE

Event date: 09/04/2008
Event: RELEASE TO GW CONTROLLED DETERMINATION-YES, APPLICABLE AS OF THIS DATE

Event date: 10/30/2010
Event: INVESTIGATION IMPLEMENTATION BEGUN

Event date: 01/20/2011
Event: INVESTIGATION IMPLEMENTATION BEGUN

Event date: 04/13/2011
Event: INVESTIGATION IMPLEMENTATION BEGUN

Event date: 10/21/2011
Event: INVESTIGATION IMPLEMENTATION BEGUN

Event date: 01/19/2012
Event: INVESTIGATION IMPLEMENTATION BEGUN

Event date: 02/22/2012
Event: INVESTIGATION IMPOSITION

Event date: 03/22/2012
Event: INVESTIGATION IMPLEMENTATION BEGUN

Event date: 05/30/2012
Event: INVESTIGATION IMPLEMENTATION BEGUN

Event date: 07/26/2012
Event: INVESTIGATION IMPLEMENTATION BEGUN

Event date: 12/13/2013
Event: CMS REPORT RECEIVED

Event date: 12/17/2013
Event: INVESTIGATION REPORT RECEIVED

Event date: 01/28/2014
Event: INVESTIGATION IMPLEMENTATION BEGUN

Event date: 04/29/2014
Event: INVESTIGATION IMPLEMENTATION BEGUN

Event date: 10/09/2014
Event: INVESTIGATION COMPLETE

PHIBRO-TECH INC. (Continued) **1000409074**

Event date: 01/28/2015
Event: INVESTIGATION IMPLEMENTATION BEGUN

Event date: 09/01/2015
Event: INVESTIGATION WORKPLAN RECEIVED

Event date: 09/18/2015
Event: INVESTIGATION WORKPLAN APPROVED

Event date: 10/02/2015
Event: INVESTIGATION IMPLEMENTATION BEGUN

Event date: 10/15/2015
Event: STABILIZATION/INTERIM MEASURES DECISION-PRIMARY MEAS IS SOURCE REMOVL &/OR TRT

Event date: 06/30/2017
Event: INVESTIGATION IMPLEMENTATION BEGUN

Facility Has Received Notices of Violations:
Regulation violated: Not reported
Area of violation: TSD - Financial Requirements
Date violation determined: 11/16/2016
Date achieved compliance: 11/30/2016
Violation lead agency: State
Enforcement action: WRITTEN INFORMAL
Enforcement action date: 11/17/2016
Enf. disposition status: Not reported
Enf. disp. status date: Not reported
Enforcement lead agency: State
Proposed penalty amount: Not reported
Final penalty amount: Not reported
Paid penalty amount: Not reported

Regulation violated: Not reported
Area of violation: Generators - General
Date violation determined: 04/20/2016
Date achieved compliance: 05/13/2016
Violation lead agency: State
Enforcement action: WRITTEN INFORMAL
Enforcement action date: 04/20/2016
Enf. disposition status: Not reported
Enf. disp. status date: Not reported
Enforcement lead agency: State
Proposed penalty amount: Not reported
Final penalty amount: Not reported
Paid penalty amount: Not reported

Regulation violated: Not reported
Area of violation: Generators - General
Date violation determined: 12/15/2015
Date achieved compliance: Not reported
Violation lead agency: State
Enforcement action: WRITTEN INFORMAL
Enforcement action date: 12/15/2015
Enf. disposition status: Not reported
Enf. disp. status date: Not reported

PHIBRO-TECH INC. (Continued) **1000409074**

Enforcement lead agency: State
Proposed penalty amount: Not reported
Final penalty amount: Not reported
Paid penalty amount: Not reported

Regulation violated: Not reported
Area of violation: Permits - Conditions
Date violation determined: 12/15/2015
Date achieved compliance: Not reported
Violation lead agency: State
Enforcement action: INITIAL CIVIL JUDICIAL ACTION FOR COMPLIANCE AND/OR MONETARY PENALTY
Enforcement action date: 03/24/2017
Enf. disposition status: Not reported
Enf. disp. status date: Not reported
Enforcement lead agency: State
Proposed penalty amount: Not reported
Final penalty amount: Not reported
Paid penalty amount: Not reported

Regulation violated: Not reported
Area of violation: TSD - General Facility Standards
Date violation determined: 12/15/2015
Date achieved compliance: Not reported
Violation lead agency: State
Enforcement action: WRITTEN INFORMAL
Enforcement action date: 12/15/2015
Enf. disposition status: Not reported
Enf. disp. status date: Not reported
Enforcement lead agency: State
Proposed penalty amount: Not reported
Final penalty amount: Not reported
Paid penalty amount: Not reported

Regulation violated: Not reported
Area of violation: TSD - General Facility Standards
Date violation determined: 12/15/2015
Date achieved compliance: Not reported
Violation lead agency: State
Enforcement action: INITIAL CIVIL JUDICIAL ACTION FOR COMPLIANCE AND/OR MONETARY PENALTY
Enforcement action date: 03/24/2017
Enf. disposition status: Not reported
Enf. disp. status date: Not reported
Enforcement lead agency: State
Proposed penalty amount: Not reported
Final penalty amount: Not reported
Paid penalty amount: Not reported

Regulation violated: Not reported
Area of violation: Generators - General
Date violation determined: 12/15/2015
Date achieved compliance: Not reported
Violation lead agency: State
Enforcement action: INITIAL CIVIL JUDICIAL ACTION FOR COMPLIANCE AND/OR MONETARY PENALTY
Enforcement action date: 03/24/2017
Enf. disposition status: Not reported
Enf. disp. status date: Not reported
Enforcement lead agency: State

PHIBRO-TECH INC. (Continued) **1000409074**

Proposed penalty amount: Not reported
Final penalty amount: Not reported
Paid penalty amount: Not reported

Regulation violated: Not reported
Area of violation: Permits - Conditions
Date violation determined: 12/15/2015
Date achieved compliance: Not reported
Violation lead agency: State
Enforcement action: WRITTEN INFORMAL
Enforcement action date: 12/15/2015
Enf. disposition status: Not reported
Enf. disp. status date: Not reported
Enforcement lead agency: State
Proposed penalty amount: Not reported
Final penalty amount: Not reported
Paid penalty amount: Not reported

Regulation violated: Not reported
Area of violation: TSD - Preparedness and Prevention
Date violation determined: 12/15/2015
Date achieved compliance: Not reported
Violation lead agency: State
Enforcement action: WRITTEN INFORMAL
Enforcement action date: 12/15/2015
Enf. disposition status: Not reported
Enf. disp. status date: Not reported
Enforcement lead agency: State
Proposed penalty amount: Not reported
Final penalty amount: Not reported
Paid penalty amount: Not reported

Regulation violated: Not reported
Area of violation: TSD - Preparedness and Prevention
Date violation determined: 12/15/2015
Date achieved compliance: Not reported
Violation lead agency: State
Enforcement action: INITIAL CIVIL JUDICIAL ACTION FOR COMPLIANCE AND/OR MONETARY PENALTY
Enforcement action date: 03/24/2017
Enf. disposition status: Not reported
Enf. disp. status date: Not reported
Enforcement lead agency: State
Proposed penalty amount: Not reported
Final penalty amount: Not reported
Paid penalty amount: Not reported

Regulation violated: Not reported
Area of violation: TSD - Preparedness and Prevention
Date violation determined: 12/08/2015
Date achieved compliance: 12/18/2015
Violation lead agency: State
Enforcement action: INITIAL CIVIL JUDICIAL ACTION FOR COMPLIANCE AND/OR MONETARY PENALTY
Enforcement action date: 03/24/2017
Enf. disposition status: Not reported
Enf. disp. status date: Not reported
Enforcement lead agency: State
Proposed penalty amount: Not reported

PHIBRO-TECH INC. (Continued) **1000409074**

Final penalty amount: Not reported
Paid penalty amount: Not reported

Regulation violated: Not reported
Area of violation: TSD - Preparedness and Prevention
Date violation determined: 12/08/2015
Date achieved compliance: 12/18/2015
Violation lead agency: State
Enforcement action: WRITTEN INFORMAL
Enforcement action date: 12/16/2015
Enf. disposition status: Not reported
Enf. disp. status date: Not reported
Enforcement lead agency: State
Proposed penalty amount: Not reported
Final penalty amount: Not reported
Paid penalty amount: Not reported

Regulation violated: Not reported
Area of violation: TSD - Preparedness and Prevention
Date violation determined: 08/07/2015
Date achieved compliance: 12/18/2015
Violation lead agency: State
Enforcement action: INITIAL CIVIL JUDICIAL ACTION FOR COMPLIANCE AND/OR MONETARY PENALTY
Enforcement action date: 03/24/2017
Enf. disposition status: Not reported
Enf. disp. status date: Not reported
Enforcement lead agency: State
Proposed penalty amount: Not reported
Final penalty amount: Not reported
Paid penalty amount: Not reported

Regulation violated: Not reported
Area of violation: TSD - Preparedness and Prevention
Date violation determined: 08/07/2015
Date achieved compliance: 12/18/2015
Violation lead agency: State
Enforcement action: WRITTEN INFORMAL
Enforcement action date: 12/16/2015
Enf. disposition status: Not reported
Enf. disp. status date: Not reported
Enforcement lead agency: State
Proposed penalty amount: Not reported
Final penalty amount: Not reported
Paid penalty amount: Not reported

Regulation violated: Not reported
Area of violation: TSD - General Facility Standards
Date violation determined: 06/29/2015
Date achieved compliance: 12/28/2015
Violation lead agency: State
Enforcement action: INITIAL CIVIL JUDICIAL ACTION FOR COMPLIANCE AND/OR MONETARY PENALTY
Enforcement action date: 03/24/2017
Enf. disposition status: Not reported
Enf. disp. status date: Not reported
Enforcement lead agency: State
Proposed penalty amount: Not reported
Final penalty amount: Not reported

PHIBRO-TECH INC. (Continued) **1000409074**

Paid penalty amount: Not reported

Regulation violated: Not reported
Area of violation: TSD - General Facility Standards
Date violation determined: 06/29/2015
Date achieved compliance: Not reported
Violation lead agency: State
Enforcement action: WRITTEN INFORMAL
Enforcement action date: 09/23/2015
Enf. disposition status: Not reported
Enf. disp. status date: Not reported
Enforcement lead agency: State
Proposed penalty amount: Not reported
Final penalty amount: Not reported
Paid penalty amount: Not reported

Regulation violated: Not reported
Area of violation: TSD - Container Use and Management
Date violation determined: 06/29/2015
Date achieved compliance: 12/28/2015
Violation lead agency: State
Enforcement action: INITIAL CIVIL JUDICIAL ACTION FOR COMPLIANCE AND/OR MONETARY PENALTY
Enforcement action date: 03/24/2017
Enf. disposition status: Not reported
Enf. disp. status date: Not reported
Enforcement lead agency: State
Proposed penalty amount: Not reported
Final penalty amount: Not reported
Paid penalty amount: Not reported

Regulation violated: Not reported
Area of violation: Permits - Conditions
Date violation determined: 06/29/2015
Date achieved compliance: 10/07/2015
Violation lead agency: State
Enforcement action: WRITTEN INFORMAL
Enforcement action date: 09/23/2015
Enf. disposition status: Not reported
Enf. disp. status date: Not reported
Enforcement lead agency: State
Proposed penalty amount: Not reported
Final penalty amount: Not reported
Paid penalty amount: Not reported

Regulation violated: Not reported
Area of violation: TSD - Preparedness and Prevention
Date violation determined: 06/29/2015
Date achieved compliance: 06/30/2015
Violation lead agency: State
Enforcement action: INITIAL CIVIL JUDICIAL ACTION FOR COMPLIANCE AND/OR MONETARY PENALTY
Enforcement action date: 03/24/2017
Enf. disposition status: Not reported
Enf. disp. status date: Not reported
Enforcement lead agency: State
Proposed penalty amount: Not reported
Final penalty amount: Not reported
Paid penalty amount: Not reported

PHIBRO-TECH INC. (Continued) **1000409074**

Regulation violated: Not reported
Area of violation: Permits - Conditions
Date violation determined: 06/29/2015
Date achieved compliance: Not reported
Violation lead agency: State
Enforcement action: INITIAL CIVIL JUDICIAL ACTION FOR COMPLIANCE AND/OR MONETARY PENALTY
Enforcement action date: 03/24/2017
Enf. disposition status: Not reported
Enf. disp. status date: Not reported
Enforcement lead agency: State
Proposed penalty amount: Not reported
Final penalty amount: Not reported
Paid penalty amount: Not reported

Regulation violated: Not reported
Area of violation: Generators - General
Date violation determined: 06/29/2015
Date achieved compliance: Not reported
Violation lead agency: State
Enforcement action: INITIAL CIVIL JUDICIAL ACTION FOR COMPLIANCE AND/OR MONETARY PENALTY
Enforcement action date: 03/24/2017
Enf. disposition status: Not reported
Enf. disp. status date: Not reported
Enforcement lead agency: State
Proposed penalty amount: Not reported
Final penalty amount: Not reported
Paid penalty amount: Not reported

Regulation violated: Not reported
Area of violation: TSD - General Facility Standards
Date violation determined: 06/29/2015
Date achieved compliance: 01/07/2016
Violation lead agency: State
Enforcement action: WRITTEN INFORMAL
Enforcement action date: 09/23/2015
Enf. disposition status: Not reported
Enf. disp. status date: Not reported
Enforcement lead agency: State
Proposed penalty amount: Not reported
Final penalty amount: Not reported
Paid penalty amount: Not reported

Regulation violated: Not reported
Area of violation: TSD - General Facility Standards
Date violation determined: 06/29/2015
Date achieved compliance: 10/07/2015
Violation lead agency: State
Enforcement action: WRITTEN INFORMAL
Enforcement action date: 09/23/2015
Enf. disposition status: Not reported
Enf. disp. status date: Not reported
Enforcement lead agency: State
Proposed penalty amount: Not reported
Final penalty amount: Not reported
Paid penalty amount: Not reported

Regulation violated: Not reported

PHIBRO-TECH INC. (Continued) **1000409074**

Area of violation: TSD - Container Use and Management
Date violation determined: 06/29/2015
Date achieved compliance: 10/07/2015
Violation lead agency: State
Enforcement action: WRITTEN INFORMAL
Enforcement action date: 09/23/2015
Enf. disposition status: Not reported
Enf. disp. status date: Not reported
Enforcement lead agency: State
Proposed penalty amount: Not reported
Final penalty amount: Not reported
Paid penalty amount: Not reported

Regulation violated: Not reported
Area of violation: Permits - Conditions
Date violation determined: 06/29/2015
Date achieved compliance: 01/07/2016
Violation lead agency: State
Enforcement action: WRITTEN INFORMAL
Enforcement action date: 09/23/2015
Enf. disposition status: Not reported
Enf. disp. status date: Not reported
Enforcement lead agency: State
Proposed penalty amount: Not reported
Final penalty amount: Not reported
Paid penalty amount: Not reported

Regulation violated: Not reported
Area of violation: TSD - Container Use and Management
Date violation determined: 06/29/2015
Date achieved compliance: 06/30/2015
Violation lead agency: State
Enforcement action: WRITTEN INFORMAL
Enforcement action date: 09/23/2015
Enf. disposition status: Not reported
Enf. disp. status date: Not reported
Enforcement lead agency: State
Proposed penalty amount: Not reported
Final penalty amount: Not reported
Paid penalty amount: Not reported

Regulation violated: Not reported
Area of violation: TSD - General Facility Standards
Date violation determined: 06/29/2015
Date achieved compliance: 12/14/2015
Violation lead agency: State
Enforcement action: WRITTEN INFORMAL
Enforcement action date: 09/23/2015
Enf. disposition status: Not reported
Enf. disp. status date: Not reported
Enforcement lead agency: State
Proposed penalty amount: Not reported
Final penalty amount: Not reported
Paid penalty amount: Not reported

Regulation violated: Not reported
Area of violation: TSD - Preparedness and Prevention

PHIBRO-TECH INC. (Continued) **1000409074**

Date violation determined: 06/29/2015
Date achieved compliance: 12/28/2015
Violation lead agency: State
Enforcement action: WRITTEN INFORMAL
Enforcement action date: 09/23/2015
Enf. disposition status: Not reported
Enf. disp. status date: Not reported
Enforcement lead agency: State
Proposed penalty amount: Not reported
Final penalty amount: Not reported
Paid penalty amount: Not reported

Regulation violated: Not reported
Area of violation: Generators - Pre-transport
Date violation determined: 06/29/2015
Date achieved compliance: Not reported
Violation lead agency: State
Enforcement action: INITIAL CIVIL JUDICIAL ACTION FOR COMPLIANCE AND/OR MONETARY PENALTY
Enforcement action date: 03/24/2017
Enf. disposition status: Not reported
Enf. disp. status date: Not reported
Enforcement lead agency: State
Proposed penalty amount: Not reported
Final penalty amount: Not reported
Paid penalty amount: Not reported

Regulation violated: Not reported
Area of violation: TSD - Manifest/Records/Reporting
Date violation determined: 06/29/2015
Date achieved compliance: 12/15/2015
Violation lead agency: State
Enforcement action: WRITTEN INFORMAL
Enforcement action date: 09/23/2015
Enf. disposition status: Not reported
Enf. disp. status date: Not reported
Enforcement lead agency: State
Proposed penalty amount: Not reported
Final penalty amount: Not reported
Paid penalty amount: Not reported

Regulation violated: Not reported
Area of violation: TSD - General Facility Standards
Date violation determined: 06/29/2015
Date achieved compliance: 12/14/2015
Violation lead agency: State
Enforcement action: INITIAL CIVIL JUDICIAL ACTION FOR COMPLIANCE AND/OR MONETARY PENALTY
Enforcement action date: 03/24/2017
Enf. disposition status: Not reported
Enf. disp. status date: Not reported
Enforcement lead agency: State
Proposed penalty amount: Not reported
Final penalty amount: Not reported
Paid penalty amount: Not reported

Regulation violated: Not reported
Area of violation: Permits - Conditions
Date violation determined: 06/29/2015

PHIBRO-TECH INC. (Continued) **1000409074**

Date achieved compliance: 12/14/2015
Violation lead agency: State
Enforcement action: WRITTEN INFORMAL
Enforcement action date: 09/23/2015
Enf. disposition status: Not reported
Enf. disp. status date: Not reported
Enforcement lead agency: State
Proposed penalty amount: Not reported
Final penalty amount: Not reported
Paid penalty amount: Not reported

Regulation violated: Not reported
Area of violation: Listing - Characteristics
Date violation determined: 06/29/2015
Date achieved compliance: 12/15/2015
Violation lead agency: State
Enforcement action: WRITTEN INFORMAL
Enforcement action date: 09/23/2015
Enf. disposition status: Not reported
Enf. disp. status date: Not reported
Enforcement lead agency: State
Proposed penalty amount: Not reported
Final penalty amount: Not reported
Paid penalty amount: Not reported

Regulation violated: Not reported
Area of violation: TSD - Preparedness and Prevention
Date violation determined: 06/29/2015
Date achieved compliance: 12/28/2015
Violation lead agency: State
Enforcement action: INITIAL CIVIL JUDICIAL ACTION FOR COMPLIANCE AND/OR MONETARY PENALTY
Enforcement action date: 03/24/2017
Enf. disposition status: Not reported
Enf. disp. status date: Not reported
Enforcement lead agency: State
Proposed penalty amount: Not reported
Final penalty amount: Not reported
Paid penalty amount: Not reported

Regulation violated: Not reported
Area of violation: Listing - Characteristics
Date violation determined: 06/29/2015
Date achieved compliance: 12/15/2015
Violation lead agency: State
Enforcement action: INITIAL CIVIL JUDICIAL ACTION FOR COMPLIANCE AND/OR MONETARY PENALTY
Enforcement action date: 03/24/2017
Enf. disposition status: Not reported
Enf. disp. status date: Not reported
Enforcement lead agency: State
Proposed penalty amount: Not reported
Final penalty amount: Not reported
Paid penalty amount: Not reported

Regulation violated: Not reported
Area of violation: Permits - Conditions
Date violation determined: 06/29/2015
Date achieved compliance: 01/07/2016

PHIBRO-TECH INC. (Continued) **1000409074**

Violation lead agency: State
Enforcement action: INITIAL CIVIL JUDICIAL ACTION FOR COMPLIANCE AND/OR MONETARY PENALTY
Enforcement action date: 03/24/2017
Enf. disposition status: Not reported
Enf. disp. status date: Not reported
Enforcement lead agency: State
Proposed penalty amount: Not reported
Final penalty amount: Not reported
Paid penalty amount: Not reported

Regulation violated: Not reported
Area of violation: Generators - General
Date violation determined: 06/29/2015
Date achieved compliance: Not reported
Violation lead agency: State
Enforcement action: WRITTEN INFORMAL
Enforcement action date: 09/23/2015
Enf. disposition status: Not reported
Enf. disp. status date: Not reported
Enforcement lead agency: State
Proposed penalty amount: Not reported
Final penalty amount: Not reported
Paid penalty amount: Not reported

Regulation violated: Not reported
Area of violation: TSD - General Facility Standards
Date violation determined: 06/29/2015
Date achieved compliance: 01/07/2016
Violation lead agency: State
Enforcement action: INITIAL CIVIL JUDICIAL ACTION FOR COMPLIANCE AND/OR MONETARY PENALTY
Enforcement action date: 03/24/2017
Enf. disposition status: Not reported
Enf. disp. status date: Not reported
Enforcement lead agency: State
Proposed penalty amount: Not reported
Final penalty amount: Not reported
Paid penalty amount: Not reported

Regulation violated: Not reported
Area of violation: Generators - Pre-transport
Date violation determined: 06/29/2015
Date achieved compliance: Not reported
Violation lead agency: State
Enforcement action: WRITTEN INFORMAL
Enforcement action date: 09/23/2015
Enf. disposition status: Not reported
Enf. disp. status date: Not reported
Enforcement lead agency: State
Proposed penalty amount: Not reported
Final penalty amount: Not reported
Paid penalty amount: Not reported

Regulation violated: Not reported
Area of violation: Permits - Conditions
Date violation determined: 06/29/2015
Date achieved compliance: 12/28/2015
Violation lead agency: State

PHIBRO-TECH INC. (Continued) **1000409074**

Enforcement action: WRITTEN INFORMAL
Enforcement action date: 09/23/2015
Enf. disposition status: Not reported
Enf. disp. status date: Not reported
Enforcement lead agency: State
Proposed penalty amount: Not reported
Final penalty amount: Not reported
Paid penalty amount: Not reported

Regulation violated: Not reported
Area of violation: TSD - General Facility Standards
Date violation determined: 06/29/2015
Date achieved compliance: Not reported
Violation lead agency: State
Enforcement action: INITIAL CIVIL JUDICIAL ACTION FOR COMPLIANCE AND/OR MONETARY PENALTY
Enforcement action date: 03/24/2017
Enf. disposition status: Not reported
Enf. disp. status date: Not reported
Enforcement lead agency: State
Proposed penalty amount: Not reported
Final penalty amount: Not reported
Paid penalty amount: Not reported

Regulation violated: Not reported
Area of violation: Permits - Conditions
Date violation determined: 06/29/2015
Date achieved compliance: 12/15/2015
Violation lead agency: State
Enforcement action: INITIAL CIVIL JUDICIAL ACTION FOR COMPLIANCE AND/OR MONETARY PENALTY
Enforcement action date: 03/24/2017
Enf. disposition status: Not reported
Enf. disp. status date: Not reported
Enforcement lead agency: State
Proposed penalty amount: Not reported
Final penalty amount: Not reported
Paid penalty amount: Not reported

Regulation violated: Not reported
Area of violation: Permits - Conditions
Date violation determined: 06/29/2015
Date achieved compliance: 12/14/2015
Violation lead agency: State
Enforcement action: INITIAL CIVIL JUDICIAL ACTION FOR COMPLIANCE AND/OR MONETARY PENALTY
Enforcement action date: 03/24/2017
Enf. disposition status: Not reported
Enf. disp. status date: Not reported
Enforcement lead agency: State
Proposed penalty amount: Not reported
Final penalty amount: Not reported
Paid penalty amount: Not reported

Regulation violated: Not reported
Area of violation: TSD - Container Use and Management
Date violation determined: 06/29/2015
Date achieved compliance: 10/07/2015
Violation lead agency: State
Enforcement action: INITIAL CIVIL JUDICIAL ACTION FOR COMPLIANCE AND/OR MONETARY PENALTY

PHIBRO-TECH INC. (Continued) **1000409074**

Enforcement action date: 03/24/2017
Enf. disposition status: Not reported
Enf. disp. status date: Not reported
Enforcement lead agency: State
Proposed penalty amount: Not reported
Final penalty amount: Not reported
Paid penalty amount: Not reported

Regulation violated: Not reported
Area of violation: TSD - Container Use and Management
Date violation determined: 06/29/2015
Date achieved compliance: 12/28/2015
Violation lead agency: State
Enforcement action: WRITTEN INFORMAL
Enforcement action date: 09/23/2015
Enf. disposition status: Not reported
Enf. disp. status date: Not reported
Enforcement lead agency: State
Proposed penalty amount: Not reported
Final penalty amount: Not reported
Paid penalty amount: Not reported

Regulation violated: Not reported
Area of violation: Permits - Conditions
Date violation determined: 06/29/2015
Date achieved compliance: 06/30/2015
Violation lead agency: State
Enforcement action: WRITTEN INFORMAL
Enforcement action date: 09/23/2015
Enf. disposition status: Not reported
Enf. disp. status date: Not reported
Enforcement lead agency: State
Proposed penalty amount: Not reported
Final penalty amount: Not reported
Paid penalty amount: Not reported

Regulation violated: Not reported
Area of violation: TSD - General Facility Standards
Date violation determined: 06/29/2015
Date achieved compliance: 10/07/2015
Violation lead agency: State
Enforcement action: INITIAL CIVIL JUDICIAL ACTION FOR COMPLIANCE AND/OR MONETARY PENALTY
Enforcement action date: 03/24/2017
Enf. disposition status: Not reported
Enf. disp. status date: Not reported
Enforcement lead agency: State
Proposed penalty amount: Not reported
Final penalty amount: Not reported
Paid penalty amount: Not reported

Regulation violated: Not reported
Area of violation: Permits - Conditions
Date violation determined: 06/29/2015
Date achieved compliance: 12/28/2015
Violation lead agency: State
Enforcement action: INITIAL CIVIL JUDICIAL ACTION FOR COMPLIANCE AND/OR MONETARY PENALTY
Enforcement action date: 03/24/2017

PHIBRO-TECH INC. (Continued) **1000409074**

Enf. disposition status: Not reported
Enf. disp. status date: Not reported
Enforcement lead agency: State
Proposed penalty amount: Not reported
Final penalty amount: Not reported
Paid penalty amount: Not reported

Regulation violated: Not reported
Area of violation: TSD - Preparedness and Prevention
Date violation determined: 06/29/2015
Date achieved compliance: 06/30/2015
Violation lead agency: State
Enforcement action: WRITTEN INFORMAL
Enforcement action date: 09/23/2015
Enf. disposition status: Not reported
Enf. disp. status date: Not reported
Enforcement lead agency: State
Proposed penalty amount: Not reported
Final penalty amount: Not reported
Paid penalty amount: Not reported

Regulation violated: Not reported
Area of violation: Permits - Conditions
Date violation determined: 06/29/2015
Date achieved compliance: Not reported
Violation lead agency: State
Enforcement action: WRITTEN INFORMAL
Enforcement action date: 09/23/2015
Enf. disposition status: Not reported
Enf. disp. status date: Not reported
Enforcement lead agency: State
Proposed penalty amount: Not reported
Final penalty amount: Not reported
Paid penalty amount: Not reported

Regulation violated: Not reported
Area of violation: TSD - Manifest/Records/Reporting
Date violation determined: 06/29/2015
Date achieved compliance: 12/15/2015
Violation lead agency: State
Enforcement action: INITIAL CIVIL JUDICIAL ACTION FOR COMPLIANCE AND/OR MONETARY PENALTY
Enforcement action date: 03/24/2017
Enf. disposition status: Not reported
Enf. disp. status date: Not reported
Enforcement lead agency: State
Proposed penalty amount: Not reported
Final penalty amount: Not reported
Paid penalty amount: Not reported

Regulation violated: Not reported
Area of violation: Permits - Conditions
Date violation determined: 06/29/2015
Date achieved compliance: 12/15/2015
Violation lead agency: State
Enforcement action: WRITTEN INFORMAL
Enforcement action date: 09/23/2015
Enf. disposition status: Not reported

PHIBRO-TECH INC. (Continued) **1000409074**

Enf. disp. status date: Not reported
Enforcement lead agency: State
Proposed penalty amount: Not reported
Final penalty amount: Not reported
Paid penalty amount: Not reported

Regulation violated: Not reported
Area of violation: TSD - General Facility Standards
Date violation determined: 06/29/2015
Date achieved compliance: 12/28/2015
Violation lead agency: State
Enforcement action: WRITTEN INFORMAL
Enforcement action date: 09/23/2015
Enf. disposition status: Not reported
Enf. disp. status date: Not reported
Enforcement lead agency: State
Proposed penalty amount: Not reported
Final penalty amount: Not reported
Paid penalty amount: Not reported

Regulation violated: Not reported
Area of violation: Permits - Conditions
Date violation determined: 06/29/2015
Date achieved compliance: 10/07/2015
Violation lead agency: State
Enforcement action: INITIAL CIVIL JUDICIAL ACTION FOR COMPLIANCE AND/OR MONETARY PENALTY
Enforcement action date: 03/24/2017
Enf. disposition status: Not reported
Enf. disp. status date: Not reported
Enforcement lead agency: State
Proposed penalty amount: Not reported
Final penalty amount: Not reported
Paid penalty amount: Not reported

Regulation violated: Not reported
Area of violation: TSD - General Facility Standards
Date violation determined: 01/28/2015
Date achieved compliance: 03/10/2015
Violation lead agency: State
Enforcement action: WRITTEN INFORMAL
Enforcement action date: 02/11/2015
Enf. disposition status: Not reported
Enf. disp. status date: Not reported
Enforcement lead agency: State
Proposed penalty amount: Not reported
Final penalty amount: Not reported
Paid penalty amount: Not reported

Regulation violated: Not reported
Area of violation: TSD - General Facility Standards
Date violation determined: 04/28/2014
Date achieved compliance: 06/16/2014
Violation lead agency: State
Enforcement action: WRITTEN INFORMAL
Enforcement action date: 05/02/2014
Enf. disposition status: Not reported
Enf. disp. status date: Not reported

PHIBRO-TECH INC. (Continued) **1000409074**

Enforcement lead agency: State
Proposed penalty amount: Not reported
Final penalty amount: Not reported
Paid penalty amount: Not reported

Regulation violated: Not reported
Area of violation: TSD - General Facility Standards
Date violation determined: 04/28/2014
Date achieved compliance: 06/16/2014
Violation lead agency: State
Enforcement action: INITIAL CIVIL JUDICIAL ACTION FOR COMPLIANCE AND/OR MONETARY PENALTY
Enforcement action date: 03/24/2017
Enf. disposition status: Not reported
Enf. disp. status date: Not reported
Enforcement lead agency: State
Proposed penalty amount: Not reported
Final penalty amount: Not reported
Paid penalty amount: Not reported

Regulation violated: Not reported
Area of violation: TSD - General Facility Standards
Date violation determined: 04/23/2014
Date achieved compliance: Not reported
Violation lead agency: State
Enforcement action: INITIAL CIVIL JUDICIAL ACTION FOR COMPLIANCE AND/OR MONETARY PENALTY
Enforcement action date: 03/24/2017
Enf. disposition status: Not reported
Enf. disp. status date: Not reported
Enforcement lead agency: State
Proposed penalty amount: Not reported
Final penalty amount: Not reported
Paid penalty amount: Not reported

Regulation violated: Not reported
Area of violation: TSD - General Facility Standards
Date violation determined: 04/23/2014
Date achieved compliance: Not reported
Violation lead agency: State
Enforcement action: WRITTEN INFORMAL
Enforcement action date: 04/24/2014
Enf. disposition status: Not reported
Enf. disp. status date: Not reported
Enforcement lead agency: State
Proposed penalty amount: Not reported
Final penalty amount: Not reported
Paid penalty amount: Not reported

Regulation violated: Not reported
Area of violation: TSD - Tank System Standards
Date violation determined: 01/27/2014
Date achieved compliance: 01/27/2014
Violation lead agency: State
Enforcement action: INITIAL CIVIL JUDICIAL ACTION FOR COMPLIANCE AND/OR MONETARY PENALTY
Enforcement action date: 03/24/2017
Enf. disposition status: Not reported
Enf. disp. status date: Not reported
Enforcement lead agency: State

PHIBRO-TECH INC. (Continued) **1000409074**

Proposed penalty amount: Not reported
Final penalty amount: Not reported
Paid penalty amount: Not reported

Regulation violated: Not reported
Area of violation: TSD - Tank System Standards
Date violation determined: 01/27/2014
Date achieved compliance: 01/27/2014
Violation lead agency: State
Enforcement action: WRITTEN INFORMAL
Enforcement action date: 02/21/2014
Enf. disposition status: Not reported
Enf. disp. status date: Not reported
Enforcement lead agency: State
Proposed penalty amount: Not reported
Final penalty amount: Not reported
Paid penalty amount: Not reported

Regulation violated: Not reported
Area of violation: TSD - Contingency Plan and Emergency Procedures
Date violation determined: 05/28/2013
Date achieved compliance: 06/18/2013
Violation lead agency: State
Enforcement action: WRITTEN INFORMAL
Enforcement action date: 06/18/2013
Enf. disposition status: Not reported
Enf. disp. status date: Not reported
Enforcement lead agency: State
Proposed penalty amount: Not reported
Final penalty amount: Not reported
Paid penalty amount: Not reported

Regulation violated: Not reported
Area of violation: TSD - Tank System Standards
Date violation determined: 05/28/2013
Date achieved compliance: 12/13/2013
Violation lead agency: State
Enforcement action: INITIAL CIVIL JUDICIAL ACTION FOR COMPLIANCE AND/OR MONETARY PENALTY
Enforcement action date: 03/24/2017
Enf. disposition status: Not reported
Enf. disp. status date: Not reported
Enforcement lead agency: State
Proposed penalty amount: Not reported
Final penalty amount: Not reported
Paid penalty amount: Not reported

Regulation violated: Not reported
Area of violation: TSD - General Facility Standards
Date violation determined: 05/28/2013
Date achieved compliance: Not reported
Violation lead agency: State
Enforcement action: REFERRAL TO ATTORNEY GENERAL
Enforcement action date: 07/30/2014
Enf. disposition status: Not reported
Enf. disp. status date: Not reported
Enforcement lead agency: State
Proposed penalty amount: Not reported

PHIBRO-TECH INC. (Continued) **1000409074**

Final penalty amount: Not reported
Paid penalty amount: Not reported

Regulation violated: Not reported
Area of violation: TSD - Tank System Standards
Date violation determined: 05/28/2013
Date achieved compliance: 12/13/2013
Violation lead agency: State
Enforcement action: WRITTEN INFORMAL
Enforcement action date: 06/18/2013
Enf. disposition status: Not reported
Enf. disp. status date: Not reported
Enforcement lead agency: State
Proposed penalty amount: Not reported
Final penalty amount: Not reported
Paid penalty amount: Not reported

Regulation violated: Not reported
Area of violation: TSD - Preparedness and Prevention
Date violation determined: 05/28/2013
Date achieved compliance: 05/31/2013
Violation lead agency: State
Enforcement action: WRITTEN INFORMAL
Enforcement action date: 06/18/2013
Enf. disposition status: Not reported
Enf. disp. status date: Not reported
Enforcement lead agency: State
Proposed penalty amount: Not reported
Final penalty amount: Not reported
Paid penalty amount: Not reported

Regulation violated: Not reported
Area of violation: TSD - General Facility Standards
Date violation determined: 05/28/2013
Date achieved compliance: Not reported
Violation lead agency: State
Enforcement action: WRITTEN INFORMAL
Enforcement action date: 06/18/2013
Enf. disposition status: Not reported
Enf. disp. status date: Not reported
Enforcement lead agency: State
Proposed penalty amount: Not reported
Final penalty amount: Not reported
Paid penalty amount: Not reported

Regulation violated: Not reported
Area of violation: TSD - Tank System Standards
Date violation determined: 05/28/2013
Date achieved compliance: 12/13/2013
Violation lead agency: State
Enforcement action: REFERRAL TO ATTORNEY GENERAL
Enforcement action date: 07/30/2014
Enf. disposition status: Not reported
Enf. disp. status date: Not reported
Enforcement lead agency: State
Proposed penalty amount: Not reported
Final penalty amount: Not reported

PHIBRO-TECH INC. (Continued) **1000409074**

Paid penalty amount: Not reported

Regulation violated: Not reported
Area of violation: TSD - General Facility Standards
Date violation determined: 05/28/2013
Date achieved compliance: Not reported
Violation lead agency: State
Enforcement action: INITIAL CIVIL JUDICIAL ACTION FOR COMPLIANCE AND/OR MONETARY PENALTY
Enforcement action date: 03/24/2017
Enf. disposition status: Not reported
Enf. disp. status date: Not reported
Enforcement lead agency: State
Proposed penalty amount: Not reported
Final penalty amount: Not reported
Paid penalty amount: Not reported

Regulation violated: Not reported
Area of violation: TSD - General Facility Standards
Date violation determined: 05/16/2012
Date achieved compliance: Not reported
Violation lead agency: State
Enforcement action: WRITTEN INFORMAL
Enforcement action date: 05/22/2012
Enf. disposition status: Not reported
Enf. disp. status date: Not reported
Enforcement lead agency: State
Proposed penalty amount: Not reported
Final penalty amount: Not reported
Paid penalty amount: Not reported

Regulation violated: Not reported
Area of violation: TSD - General Facility Standards
Date violation determined: 05/16/2012
Date achieved compliance: 05/28/2013
Violation lead agency: State
Enforcement action: INITIAL CIVIL JUDICIAL ACTION FOR COMPLIANCE AND/OR MONETARY PENALTY
Enforcement action date: 03/24/2017
Enf. disposition status: Not reported
Enf. disp. status date: Not reported
Enforcement lead agency: State
Proposed penalty amount: Not reported
Final penalty amount: Not reported
Paid penalty amount: Not reported

Regulation violated: Not reported
Area of violation: TSD - General Facility Standards
Date violation determined: 05/16/2012
Date achieved compliance: 05/28/2013
Violation lead agency: State
Enforcement action: REFERRAL TO ATTORNEY GENERAL
Enforcement action date: 07/30/2014
Enf. disposition status: Not reported
Enf. disp. status date: Not reported
Enforcement lead agency: State
Proposed penalty amount: Not reported
Final penalty amount: Not reported
Paid penalty amount: Not reported

PHIBRO-TECH INC. (Continued) **1000409074**

Regulation violated: Not reported
Area of violation: TSD - General Facility Standards
Date violation determined: 05/16/2012
Date achieved compliance: 05/28/2013
Violation lead agency: State
Enforcement action: WRITTEN INFORMAL
Enforcement action date: 05/22/2012
Enf. disposition status: Not reported
Enf. disp. status date: Not reported
Enforcement lead agency: State
Proposed penalty amount: Not reported
Final penalty amount: Not reported
Paid penalty amount: Not reported

Regulation violated: Not reported
Area of violation: TSD - General Facility Standards
Date violation determined: 05/16/2012
Date achieved compliance: Not reported
Violation lead agency: State
Enforcement action: INITIAL CIVIL JUDICIAL ACTION FOR COMPLIANCE AND/OR MONETARY PENALTY
Enforcement action date: 03/24/2017
Enf. disposition status: Not reported
Enf. disp. status date: Not reported
Enforcement lead agency: State
Proposed penalty amount: Not reported
Final penalty amount: Not reported
Paid penalty amount: Not reported

Regulation violated: Not reported
Area of violation: TSD - General Facility Standards
Date violation determined: 05/16/2012
Date achieved compliance: Not reported
Violation lead agency: State
Enforcement action: REFERRAL TO ATTORNEY GENERAL
Enforcement action date: 07/30/2014
Enf. disposition status: Not reported
Enf. disp. status date: Not reported
Enforcement lead agency: State
Proposed penalty amount: Not reported
Final penalty amount: Not reported
Paid penalty amount: Not reported

Regulation violated: Not reported
Area of violation: TSD - Manifest/Records/Reporting
Date violation determined: 05/16/2012
Date achieved compliance: 08/07/2012
Violation lead agency: State
Enforcement action: WRITTEN INFORMAL
Enforcement action date: 05/22/2012
Enf. disposition status: Not reported
Enf. disp. status date: Not reported
Enforcement lead agency: State
Proposed penalty amount: Not reported
Final penalty amount: Not reported
Paid penalty amount: Not reported

Regulation violated: Not reported

PHIBRO-TECH INC. (Continued) **1000409074**

Area of violation: TSD - General Facility Standards
Date violation determined: 03/01/2011
Date achieved compliance: 06/28/2013
Violation lead agency: State
Enforcement action: WRITTEN INFORMAL
Enforcement action date: 03/08/2011
Enf. disposition status: Not reported
Enf. disp. status date: Not reported
Enforcement lead agency: State
Proposed penalty amount: Not reported
Final penalty amount: Not reported
Paid penalty amount: Not reported

Regulation violated: Not reported
Area of violation: TSD - General Facility Standards
Date violation determined: 03/01/2011
Date achieved compliance: 03/03/2011
Violation lead agency: State
Enforcement action: REFERRAL TO ATTORNEY GENERAL
Enforcement action date: 07/30/2014
Enf. disposition status: Not reported
Enf. disp. status date: Not reported
Enforcement lead agency: State
Proposed penalty amount: Not reported
Final penalty amount: Not reported
Paid penalty amount: Not reported

Regulation violated: Not reported
Area of violation: TSD - General Facility Standards
Date violation determined: 03/01/2011
Date achieved compliance: 03/03/2011
Violation lead agency: State
Enforcement action: WRITTEN INFORMAL
Enforcement action date: 03/08/2011
Enf. disposition status: Not reported
Enf. disp. status date: Not reported
Enforcement lead agency: State
Proposed penalty amount: Not reported
Final penalty amount: Not reported
Paid penalty amount: Not reported

Regulation violated: Not reported
Area of violation: TSD - General Facility Standards
Date violation determined: 03/01/2011
Date achieved compliance: 05/16/2012
Violation lead agency: State
Enforcement action: REFERRAL TO ATTORNEY GENERAL
Enforcement action date: 07/30/2014
Enf. disposition status: Not reported
Enf. disp. status date: Not reported
Enforcement lead agency: State
Proposed penalty amount: Not reported
Final penalty amount: Not reported
Paid penalty amount: Not reported

Regulation violated: Not reported
Area of violation: TSD - General Facility Standards

PHIBRO-TECH INC. (Continued) **1000409074**

Date violation determined: 03/01/2011
Date achieved compliance: 05/16/2012
Violation lead agency: State
Enforcement action: INITIAL CIVIL JUDICIAL ACTION FOR COMPLIANCE AND/OR MONETARY PENALTY
Enforcement action date: 03/24/2017
Enf. disposition status: Not reported
Enf. disp. status date: Not reported
Enforcement lead agency: State
Proposed penalty amount: Not reported
Final penalty amount: Not reported
Paid penalty amount: Not reported

Regulation violated: Not reported
Area of violation: TSD - Closure/Post-Closure
Date violation determined: 03/01/2011
Date achieved compliance: 11/01/2013
Violation lead agency: State
Enforcement action: INITIAL CIVIL JUDICIAL ACTION FOR COMPLIANCE AND/OR MONETARY PENALTY
Enforcement action date: 03/24/2017
Enf. disposition status: Not reported
Enf. disp. status date: Not reported
Enforcement lead agency: State
Proposed penalty amount: Not reported
Final penalty amount: Not reported
Paid penalty amount: Not reported

Regulation violated: Not reported
Area of violation: TSD - Closure/Post-Closure
Date violation determined: 03/01/2011
Date achieved compliance: 11/01/2013
Violation lead agency: State
Enforcement action: WRITTEN INFORMAL
Enforcement action date: 03/08/2011
Enf. disposition status: Not reported
Enf. disp. status date: Not reported
Enforcement lead agency: State
Proposed penalty amount: Not reported
Final penalty amount: Not reported
Paid penalty amount: Not reported

Regulation violated: Not reported
Area of violation: TSD - Container Use and Management
Date violation determined: 03/01/2011
Date achieved compliance: 03/08/2011
Violation lead agency: State
Enforcement action: WRITTEN INFORMAL
Enforcement action date: 03/08/2011
Enf. disposition status: Not reported
Enf. disp. status date: Not reported
Enforcement lead agency: State
Proposed penalty amount: Not reported
Final penalty amount: Not reported
Paid penalty amount: Not reported

Regulation violated: Not reported
Area of violation: TSD - General Facility Standards
Date violation determined: 03/01/2011

PHIBRO-TECH INC. (Continued) **1000409074**

Date achieved compliance: 03/03/2011
Violation lead agency: State
Enforcement action: INITIAL CIVIL JUDICIAL ACTION FOR COMPLIANCE AND/OR MONETARY PENALTY
Enforcement action date: 03/24/2017
Enf. disposition status: Not reported
Enf. disp. status date: Not reported
Enforcement lead agency: State
Proposed penalty amount: Not reported
Final penalty amount: Not reported
Paid penalty amount: Not reported

Regulation violated: Not reported
Area of violation: TSD - General Facility Standards
Date violation determined: 03/01/2011
Date achieved compliance: 06/28/2013
Violation lead agency: State
Enforcement action: INITIAL CIVIL JUDICIAL ACTION FOR COMPLIANCE AND/OR MONETARY PENALTY
Enforcement action date: 03/24/2017
Enf. disposition status: Not reported
Enf. disp. status date: Not reported
Enforcement lead agency: State
Proposed penalty amount: Not reported
Final penalty amount: Not reported
Paid penalty amount: Not reported

Regulation violated: Not reported
Area of violation: TSD - Tank System Standards
Date violation determined: 03/01/2011
Date achieved compliance: 03/11/2011
Violation lead agency: State
Enforcement action: WRITTEN INFORMAL
Enforcement action date: 03/08/2011
Enf. disposition status: Not reported
Enf. disp. status date: Not reported
Enforcement lead agency: State
Proposed penalty amount: Not reported
Final penalty amount: Not reported
Paid penalty amount: Not reported

Regulation violated: Not reported
Area of violation: TSD - General Facility Standards
Date violation determined: 03/01/2011
Date achieved compliance: 05/16/2012
Violation lead agency: State
Enforcement action: WRITTEN INFORMAL
Enforcement action date: 03/08/2011
Enf. disposition status: Not reported
Enf. disp. status date: Not reported
Enforcement lead agency: State
Proposed penalty amount: Not reported
Final penalty amount: Not reported
Paid penalty amount: Not reported

Regulation violated: Not reported
Area of violation: TSD - General Facility Standards
Date violation determined: 03/01/2011
Date achieved compliance: 06/28/2013

PHIBRO-TECH INC. (Continued) **1000409074**

Violation lead agency: State
Enforcement action: REFERRAL TO ATTORNEY GENERAL
Enforcement action date: 07/30/2014
Enf. disposition status: Not reported
Enf. disp. status date: Not reported
Enforcement lead agency: State
Proposed penalty amount: Not reported
Final penalty amount: Not reported
Paid penalty amount: Not reported

Regulation violated: Not reported
Area of violation: TSD - Closure/Post-Closure
Date violation determined: 03/01/2011
Date achieved compliance: 11/01/2013
Violation lead agency: State
Enforcement action: REFERRAL TO ATTORNEY GENERAL
Enforcement action date: 07/30/2014
Enf. disposition status: Not reported
Enf. disp. status date: Not reported
Enforcement lead agency: State
Proposed penalty amount: Not reported
Final penalty amount: Not reported
Paid penalty amount: Not reported

Regulation violated: Not reported
Area of violation: TSD - Financial Requirements
Date violation determined: 05/27/2008
Date achieved compliance: 06/18/2008
Violation lead agency: State
Enforcement action: WRITTEN INFORMAL
Enforcement action date: 05/29/2008
Enf. disposition status: Not reported
Enf. disp. status date: Not reported
Enforcement lead agency: State
Proposed penalty amount: Not reported
Final penalty amount: Not reported
Paid penalty amount: Not reported

Regulation violated: Not reported
Area of violation: Federal or State Statute
Date violation determined: 05/20/2008
Date achieved compliance: 06/20/2008
Violation lead agency: State
Enforcement action: SINGLE SITE CA/FO
Enforcement action date: 05/25/2010
Enf. disposition status: Not reported
Enf. disp. status date: Not reported
Enforcement lead agency: State
Proposed penalty amount: Not reported
Final penalty amount: 39000
Paid penalty amount: Not reported

Regulation violated: Not reported
Area of violation: TSD - Preparedness and Prevention
Date violation determined: 05/20/2008
Date achieved compliance: 06/30/2008
Violation lead agency: State

PHIBRO-TECH INC. (Continued) **1000409074**

Enforcement action: WRITTEN INFORMAL
Enforcement action date: 07/17/2008
Enf. disposition status: Not reported
Enf. disp. status date: Not reported
Enforcement lead agency: State
Proposed penalty amount: Not reported
Final penalty amount: Not reported
Paid penalty amount: Not reported

Regulation violated: Not reported
Area of violation: Generators - Records/Reporting
Date violation determined: 05/20/2008
Date achieved compliance: 06/20/2008
Violation lead agency: State
Enforcement action: SINGLE SITE CA/FO
Enforcement action date: 05/25/2010
Enf. disposition status: Not reported
Enf. disp. status date: Not reported
Enforcement lead agency: State
Proposed penalty amount: Not reported
Final penalty amount: 39000
Paid penalty amount: Not reported

Regulation violated: Not reported
Area of violation: TSD - Releases from SWMUs
Date violation determined: 05/20/2008
Date achieved compliance: 06/20/2008
Violation lead agency: State
Enforcement action: SINGLE SITE CA/FO
Enforcement action date: 05/25/2010
Enf. disposition status: Not reported
Enf. disp. status date: Not reported
Enforcement lead agency: State
Proposed penalty amount: Not reported
Final penalty amount: 39000
Paid penalty amount: Not reported

Regulation violated: Not reported
Area of violation: Federal or State Statute
Date violation determined: 05/20/2008
Date achieved compliance: 06/20/2008
Violation lead agency: State
Enforcement action: WRITTEN INFORMAL
Enforcement action date: 07/17/2008
Enf. disposition status: Not reported
Enf. disp. status date: Not reported
Enforcement lead agency: State
Proposed penalty amount: Not reported
Final penalty amount: Not reported
Paid penalty amount: Not reported

Regulation violated: Not reported
Area of violation: TSD - Preparedness and Prevention
Date violation determined: 05/20/2008
Date achieved compliance: 06/20/2008
Violation lead agency: State
Enforcement action: SINGLE SITE CA/FO

PHIBRO-TECH INC. (Continued) **1000409074**

Enforcement action date: 05/25/2010
Enf. disposition status: Not reported
Enf. disp. status date: Not reported
Enforcement lead agency: State
Proposed penalty amount: Not reported
Final penalty amount: 39000
Paid penalty amount: Not reported

Regulation violated: Not reported
Area of violation: TSD - Preparedness and Prevention
Date violation determined: 05/20/2008
Date achieved compliance: 06/20/2008
Violation lead agency: State
Enforcement action: WRITTEN INFORMAL
Enforcement action date: 07/17/2008
Enf. disposition status: Not reported
Enf. disp. status date: Not reported
Enforcement lead agency: State
Proposed penalty amount: Not reported
Final penalty amount: Not reported
Paid penalty amount: Not reported

Regulation violated: Not reported
Area of violation: TSD - Container Use and Management
Date violation determined: 05/20/2008
Date achieved compliance: 06/30/2008
Violation lead agency: State
Enforcement action: WRITTEN INFORMAL
Enforcement action date: 07/17/2008
Enf. disposition status: Not reported
Enf. disp. status date: Not reported
Enforcement lead agency: State
Proposed penalty amount: Not reported
Final penalty amount: Not reported
Paid penalty amount: Not reported

Regulation violated: Not reported
Area of violation: Generators - Records/Reporting
Date violation determined: 05/20/2008
Date achieved compliance: 06/20/2008
Violation lead agency: State
Enforcement action: WRITTEN INFORMAL
Enforcement action date: 07/17/2008
Enf. disposition status: Not reported
Enf. disp. status date: Not reported
Enforcement lead agency: State
Proposed penalty amount: Not reported
Final penalty amount: Not reported
Paid penalty amount: Not reported

Regulation violated: Not reported
Area of violation: TSD - Releases from SWMUs
Date violation determined: 05/20/2008
Date achieved compliance: 06/20/2008
Violation lead agency: State
Enforcement action: WRITTEN INFORMAL
Enforcement action date: 07/17/2008

PHIBRO-TECH INC. (Continued) **1000409074**

Enf. disposition status: Not reported
Enf. disp. status date: Not reported
Enforcement lead agency: State
Proposed penalty amount: Not reported
Final penalty amount: Not reported
Paid penalty amount: Not reported

Regulation violated: Not reported
Area of violation: Generators - General
Date violation determined: 04/04/2006
Date achieved compliance: 05/02/2006
Violation lead agency: State
Enforcement action: WRITTEN INFORMAL
Enforcement action date: 04/04/2006
Enf. disposition status: Not reported
Enf. disp. status date: Not reported
Enforcement lead agency: State
Proposed penalty amount: Not reported
Final penalty amount: Not reported
Paid penalty amount: Not reported

Regulation violated: Not reported
Area of violation: TSD - Tank System Standards
Date violation determined: 03/01/2006
Date achieved compliance: 07/30/2007
Violation lead agency: State
Enforcement action: SINGLE SITE CA/FO
Enforcement action date: 07/30/2007
Enf. disposition status: Not reported
Enf. disp. status date: Not reported
Enforcement lead agency: State
Proposed penalty amount: Not reported
Final penalty amount: 114000
Paid penalty amount: Not reported

Regulation violated: Not reported
Area of violation: TSD - Tank System Standards
Date violation determined: 03/01/2006
Date achieved compliance: 07/30/2007
Violation lead agency: State
Enforcement action: WRITTEN INFORMAL
Enforcement action date: 03/03/2006
Enf. disposition status: Not reported
Enf. disp. status date: Not reported
Enforcement lead agency: State
Proposed penalty amount: Not reported
Final penalty amount: Not reported
Paid penalty amount: Not reported

Regulation violated: Not reported
Area of violation: TSD - Tank System Standards
Date violation determined: 08/18/2005
Date achieved compliance: 07/30/2007
Violation lead agency: State
Enforcement action: SINGLE SITE CA/FO
Enforcement action date: 07/30/2007
Enf. disposition status: Not reported

PHIBRO-TECH INC. (Continued) **1000409074**

Enf. disp. status date: Not reported
Enforcement lead agency: State
Proposed penalty amount: Not reported
Final penalty amount: 114000
Paid penalty amount: Not reported

Regulation violated: Not reported
Area of violation: TSD - Preparedness and Prevention
Date violation determined: 08/18/2005
Date achieved compliance: 07/30/2007
Violation lead agency: State
Enforcement action: SINGLE SITE CA/FO
Enforcement action date: 07/30/2007
Enf. disposition status: Not reported
Enf. disp. status date: Not reported
Enforcement lead agency: State
Proposed penalty amount: Not reported
Final penalty amount: 114000
Paid penalty amount: Not reported

Regulation violated: Not reported
Area of violation: TSD - Preparedness and Prevention
Date violation determined: 08/18/2005
Date achieved compliance: 07/30/2007
Violation lead agency: State
Enforcement action: WRITTEN INFORMAL
Enforcement action date: 08/23/2005
Enf. disposition status: Not reported
Enf. disp. status date: Not reported
Enforcement lead agency: State
Proposed penalty amount: Not reported
Final penalty amount: Not reported
Paid penalty amount: Not reported

Regulation violated: Not reported
Area of violation: TSD - General Facility Standards
Date violation determined: 08/18/2005
Date achieved compliance: 07/30/2007
Violation lead agency: State
Enforcement action: WRITTEN INFORMAL
Enforcement action date: 08/23/2005
Enf. disposition status: Not reported
Enf. disp. status date: Not reported
Enforcement lead agency: State
Proposed penalty amount: Not reported
Final penalty amount: Not reported
Paid penalty amount: Not reported

Regulation violated: Not reported
Area of violation: TSD - Tank System Standards
Date violation determined: 08/18/2005
Date achieved compliance: 07/30/2007
Violation lead agency: State
Enforcement action: WRITTEN INFORMAL
Enforcement action date: 08/23/2005
Enf. disposition status: Not reported
Enf. disp. status date: Not reported

PHIBRO-TECH INC. (Continued) **1000409074**

Enforcement lead agency: State
Proposed penalty amount: Not reported
Final penalty amount: Not reported
Paid penalty amount: Not reported

Regulation violated: Not reported
Area of violation: TSD - Manifest/Records/Reporting
Date violation determined: 08/18/2005
Date achieved compliance: 07/30/2007
Violation lead agency: State
Enforcement action: WRITTEN INFORMAL
Enforcement action date: 08/23/2005
Enf. disposition status: Not reported
Enf. disp. status date: Not reported
Enforcement lead agency: State
Proposed penalty amount: Not reported
Final penalty amount: Not reported
Paid penalty amount: Not reported

Regulation violated: Not reported
Area of violation: TSD - Manifest/Records/Reporting
Date violation determined: 08/18/2005
Date achieved compliance: 07/30/2007
Violation lead agency: State
Enforcement action: SINGLE SITE CA/FO
Enforcement action date: 07/30/2007
Enf. disposition status: Not reported
Enf. disp. status date: Not reported
Enforcement lead agency: State
Proposed penalty amount: Not reported
Final penalty amount: 114000
Paid penalty amount: Not reported

Regulation violated: Not reported
Area of violation: TSD - General Facility Standards
Date violation determined: 08/18/2005
Date achieved compliance: 07/30/2007
Violation lead agency: State
Enforcement action: SINGLE SITE CA/FO
Enforcement action date: 07/30/2007
Enf. disposition status: Not reported
Enf. disp. status date: Not reported
Enforcement lead agency: State
Proposed penalty amount: Not reported
Final penalty amount: 114000
Paid penalty amount: Not reported

Regulation violated: Not reported
Area of violation: TSD - General Facility Standards
Date violation determined: 06/27/2005
Date achieved compliance: 07/30/2007
Violation lead agency: State
Enforcement action: SINGLE SITE CA/FO
Enforcement action date: 07/30/2007
Enf. disposition status: Not reported
Enf. disp. status date: Not reported
Enforcement lead agency: State

PHIBRO-TECH INC. (Continued) **1000409074**

Proposed penalty amount: Not reported
Final penalty amount: 114000
Paid penalty amount: Not reported

Regulation violated: Not reported
Area of violation: TSD - Tank System Standards
Date violation determined: 06/27/2005
Date achieved compliance: 07/30/2007
Violation lead agency: State
Enforcement action: WRITTEN INFORMAL
Enforcement action date: 06/30/2005
Enf. disposition status: Not reported
Enf. disp. status date: Not reported
Enforcement lead agency: State
Proposed penalty amount: Not reported
Final penalty amount: Not reported
Paid penalty amount: Not reported

Regulation violated: Not reported
Area of violation: TSD - Preparedness and Prevention
Date violation determined: 06/27/2005
Date achieved compliance: 07/30/2007
Violation lead agency: State
Enforcement action: WRITTEN INFORMAL
Enforcement action date: 06/30/2005
Enf. disposition status: Not reported
Enf. disp. status date: Not reported
Enforcement lead agency: State
Proposed penalty amount: Not reported
Final penalty amount: Not reported
Paid penalty amount: Not reported

Regulation violated: Not reported
Area of violation: TSD - Container Use and Management
Date violation determined: 06/27/2005
Date achieved compliance: 07/30/2007
Violation lead agency: State
Enforcement action: WRITTEN INFORMAL
Enforcement action date: 06/30/2005
Enf. disposition status: Not reported
Enf. disp. status date: Not reported
Enforcement lead agency: State
Proposed penalty amount: Not reported
Final penalty amount: Not reported
Paid penalty amount: Not reported

Regulation violated: Not reported
Area of violation: TSD - General Facility Standards
Date violation determined: 06/27/2005
Date achieved compliance: 07/30/2007
Violation lead agency: State
Enforcement action: WRITTEN INFORMAL
Enforcement action date: 06/30/2005
Enf. disposition status: Not reported
Enf. disp. status date: Not reported
Enforcement lead agency: State
Proposed penalty amount: Not reported

PHIBRO-TECH INC. (Continued) **1000409074**

Final penalty amount: Not reported
Paid penalty amount: Not reported

Regulation violated: Not reported
Area of violation: TSD - Preparedness and Prevention
Date violation determined: 06/27/2005
Date achieved compliance: 07/30/2007
Violation lead agency: State
Enforcement action: SINGLE SITE CA/FO
Enforcement action date: 07/30/2007
Enf. disposition status: Not reported
Enf. disp. status date: Not reported
Enforcement lead agency: State
Proposed penalty amount: Not reported
Final penalty amount: 114000
Paid penalty amount: Not reported

Regulation violated: Not reported
Area of violation: TSD - Container Use and Management
Date violation determined: 06/27/2005
Date achieved compliance: 07/30/2007
Violation lead agency: State
Enforcement action: SINGLE SITE CA/FO
Enforcement action date: 07/30/2007
Enf. disposition status: Not reported
Enf. disp. status date: Not reported
Enforcement lead agency: State
Proposed penalty amount: Not reported
Final penalty amount: 114000
Paid penalty amount: Not reported

Regulation violated: Not reported
Area of violation: TSD - Tank System Standards
Date violation determined: 06/27/2005
Date achieved compliance: 07/30/2007
Violation lead agency: State
Enforcement action: SINGLE SITE CA/FO
Enforcement action date: 07/30/2007
Enf. disposition status: Not reported
Enf. disp. status date: Not reported
Enforcement lead agency: State
Proposed penalty amount: Not reported
Final penalty amount: 114000
Paid penalty amount: Not reported

Regulation violated: Not reported
Area of violation: Generators - General
Date violation determined: 04/19/2005
Date achieved compliance: 05/19/2005
Violation lead agency: State
Enforcement action: WRITTEN INFORMAL
Enforcement action date: 04/19/2005
Enf. disposition status: Not reported
Enf. disp. status date: Not reported
Enforcement lead agency: State
Proposed penalty amount: Not reported
Final penalty amount: Not reported

PHIBRO-TECH INC. (Continued) **1000409074**

Paid penalty amount: Not reported

Regulation violated: Not reported
Area of violation: Transporters - General
Date violation determined: 06/03/2004
Date achieved compliance: 06/11/2004
Violation lead agency: State
Enforcement action: SINGLE SITE CA/FO
Enforcement action date: 07/30/2007
Enf. disposition status: Not reported
Enf. disp. status date: Not reported
Enforcement lead agency: State
Proposed penalty amount: Not reported
Final penalty amount: 114000
Paid penalty amount: Not reported

Regulation violated: Not reported
Area of violation: TSD - Container Use and Management
Date violation determined: 06/03/2004
Date achieved compliance: 06/08/2004
Violation lead agency: State
Enforcement action: WRITTEN INFORMAL
Enforcement action date: 06/08/2004
Enf. disposition status: Not reported
Enf. disp. status date: Not reported
Enforcement lead agency: State
Proposed penalty amount: Not reported
Final penalty amount: Not reported
Paid penalty amount: Not reported

Regulation violated: Not reported
Area of violation: Transporters - General
Date violation determined: 06/03/2004
Date achieved compliance: 06/11/2004
Violation lead agency: State
Enforcement action: WRITTEN INFORMAL
Enforcement action date: 06/08/2004
Enf. disposition status: Not reported
Enf. disp. status date: Not reported
Enforcement lead agency: State
Proposed penalty amount: Not reported
Final penalty amount: Not reported
Paid penalty amount: Not reported

Regulation violated: Not reported
Area of violation: TSD - General Facility Standards
Date violation determined: 06/03/2004
Date achieved compliance: 06/11/2004
Violation lead agency: State
Enforcement action: WRITTEN INFORMAL
Enforcement action date: 06/08/2004
Enf. disposition status: Not reported
Enf. disp. status date: Not reported
Enforcement lead agency: State
Proposed penalty amount: Not reported
Final penalty amount: Not reported
Paid penalty amount: Not reported

PHIBRO-TECH INC. (Continued) **1000409074**

Regulation violated: Not reported
Area of violation: TSD - Manifest/Records/Reporting
Date violation determined: 06/03/2004
Date achieved compliance: 06/11/2004
Violation lead agency: State
Enforcement action: WRITTEN INFORMAL
Enforcement action date: 06/08/2004
Enf. disposition status: Not reported
Enf. disp. status date: Not reported
Enforcement lead agency: State
Proposed penalty amount: Not reported
Final penalty amount: Not reported
Paid penalty amount: Not reported

Regulation violated: Not reported
Area of violation: TSD - General Facility Standards
Date violation determined: 06/03/2004
Date achieved compliance: 06/11/2004
Violation lead agency: State
Enforcement action: SINGLE SITE CA/FO
Enforcement action date: 07/30/2007
Enf. disposition status: Not reported
Enf. disp. status date: Not reported
Enforcement lead agency: State
Proposed penalty amount: Not reported
Final penalty amount: 114000
Paid penalty amount: Not reported

Regulation violated: Not reported
Area of violation: Generators - Records/Reporting
Date violation determined: 06/03/2004
Date achieved compliance: 06/08/2004
Violation lead agency: State
Enforcement action: WRITTEN INFORMAL
Enforcement action date: 06/08/2004
Enf. disposition status: Not reported
Enf. disp. status date: Not reported
Enforcement lead agency: State
Proposed penalty amount: Not reported
Final penalty amount: Not reported
Paid penalty amount: Not reported

Regulation violated: Not reported
Area of violation: TSD - Manifest/Records/Reporting
Date violation determined: 06/03/2004
Date achieved compliance: 06/11/2004
Violation lead agency: State
Enforcement action: SINGLE SITE CA/FO
Enforcement action date: 07/30/2007
Enf. disposition status: Not reported
Enf. disp. status date: Not reported
Enforcement lead agency: State
Proposed penalty amount: Not reported
Final penalty amount: 114000
Paid penalty amount: Not reported

Regulation violated: Not reported

PHIBRO-TECH INC. (Continued) **1000409074**

Area of violation: Generators - General
Date violation determined: 04/13/2004
Date achieved compliance: 04/13/2004
Violation lead agency: State
Enforcement action: WRITTEN INFORMAL
Enforcement action date: 04/13/2004
Enf. disposition status: Not reported
Enf. disp. status date: Not reported
Enforcement lead agency: State
Proposed penalty amount: Not reported
Final penalty amount: Not reported
Paid penalty amount: Not reported

Regulation violated: Not reported
Area of violation: TSD - Tank System Standards
Date violation determined: 04/14/2003
Date achieved compliance: 07/30/2007
Violation lead agency: State
Enforcement action: SINGLE SITE CA/FO
Enforcement action date: 07/30/2007
Enf. disposition status: Not reported
Enf. disp. status date: Not reported
Enforcement lead agency: State
Proposed penalty amount: Not reported
Final penalty amount: 114000
Paid penalty amount: Not reported

Regulation violated: Not reported
Area of violation: TSD - Tank System Standards
Date violation determined: 04/14/2003
Date achieved compliance: 07/30/2007
Violation lead agency: State
Enforcement action: Not reported
Enforcement action date: Not reported
Enf. disposition status: Not reported
Enf. disp. status date: Not reported
Enforcement lead agency: Not reported
Proposed penalty amount: Not reported
Final penalty amount: Not reported
Paid penalty amount: Not reported

Regulation violated: Not reported
Area of violation: Transporters - General
Date violation determined: 04/14/2003
Date achieved compliance: 07/30/2007
Violation lead agency: State
Enforcement action: Not reported
Enforcement action date: Not reported
Enf. disposition status: Not reported
Enf. disp. status date: Not reported
Enforcement lead agency: Not reported
Proposed penalty amount: Not reported
Final penalty amount: Not reported
Paid penalty amount: Not reported

Regulation violated: Not reported
Area of violation: Transporters - General

PHIBRO-TECH INC. (Continued) **1000409074**

Date violation determined: 04/14/2003
Date achieved compliance: 07/30/2007
Violation lead agency: State
Enforcement action: WRITTEN INFORMAL
Enforcement action date: 04/16/2003
Enf. disposition status: Not reported
Enf. disp. status date: Not reported
Enforcement lead agency: State
Proposed penalty amount: Not reported
Final penalty amount: Not reported
Paid penalty amount: Not reported

Regulation violated: Not reported
Area of violation: Transporters - General
Date violation determined: 04/14/2003
Date achieved compliance: 05/06/2003
Violation lead agency: State
Enforcement action: WRITTEN INFORMAL
Enforcement action date: 04/16/2003
Enf. disposition status: Not reported
Enf. disp. status date: Not reported
Enforcement lead agency: State
Proposed penalty amount: Not reported
Final penalty amount: Not reported
Paid penalty amount: Not reported

Regulation violated: Not reported
Area of violation: Transporters - General
Date violation determined: 04/14/2003
Date achieved compliance: 07/30/2007
Violation lead agency: State
Enforcement action: SINGLE SITE CA/FO
Enforcement action date: 07/30/2007
Enf. disposition status: Not reported
Enf. disp. status date: Not reported
Enforcement lead agency: State
Proposed penalty amount: Not reported
Final penalty amount: 114000
Paid penalty amount: Not reported

Regulation violated: Not reported
Area of violation: TSD - Tank System Standards
Date violation determined: 04/14/2003
Date achieved compliance: 07/30/2007
Violation lead agency: State
Enforcement action: WRITTEN INFORMAL
Enforcement action date: 04/16/2003
Enf. disposition status: Not reported
Enf. disp. status date: Not reported
Enforcement lead agency: State
Proposed penalty amount: Not reported
Final penalty amount: Not reported
Paid penalty amount: Not reported

Regulation violated: F - 262.30-34.C
Area of violation: Generators - General
Date violation determined: 05/03/2002

PHIBRO-TECH INC. (Continued) **1000409074**

Date achieved compliance: Not reported
Violation lead agency: State
Enforcement action: WRITTEN INFORMAL
Enforcement action date: 05/07/2002
Enf. disposition status: Not reported
Enf. disp. status date: Not reported
Enforcement lead agency: State
Proposed penalty amount: Not reported
Final penalty amount: Not reported
Paid penalty amount: Not reported

Regulation violated: Not reported
Area of violation: TSD - General Facility Standards
Date violation determined: 05/03/2002
Date achieved compliance: 05/28/2002
Violation lead agency: State
Enforcement action: WRITTEN INFORMAL
Enforcement action date: 05/07/2002
Enf. disposition status: Not reported
Enf. disp. status date: Not reported
Enforcement lead agency: State
Proposed penalty amount: Not reported
Final penalty amount: Not reported
Paid penalty amount: Not reported

Regulation violated: F - 264.10-18.B
Area of violation: TSD - General
Date violation determined: 05/03/2002
Date achieved compliance: Not reported
Violation lead agency: State
Enforcement action: WRITTEN INFORMAL
Enforcement action date: 05/07/2002
Enf. disposition status: Not reported
Enf. disp. status date: Not reported
Enforcement lead agency: State
Proposed penalty amount: Not reported
Final penalty amount: Not reported
Paid penalty amount: Not reported

Regulation violated: Not reported
Area of violation: Generators - Records/Reporting
Date violation determined: 05/03/2002
Date achieved compliance: 05/28/2002
Violation lead agency: State
Enforcement action: WRITTEN INFORMAL
Enforcement action date: 05/07/2002
Enf. disposition status: Not reported
Enf. disp. status date: Not reported
Enforcement lead agency: State
Proposed penalty amount: Not reported
Final penalty amount: Not reported
Paid penalty amount: Not reported

Regulation violated: Not reported
Area of violation: TSD - General Facility Standards
Date violation determined: 06/07/2001
Date achieved compliance: 10/09/2003

PHIBRO-TECH INC. (Continued) **1000409074**

Violation lead agency: State
Enforcement action: LETTER OF INTENT TO INITIATE ENFORCEMENT ACTION
Enforcement action date: 08/20/2003
Enf. disposition status: Not reported
Enf. disp. status date: Not reported
Enforcement lead agency: State
Proposed penalty amount: Not reported
Final penalty amount: Not reported
Paid penalty amount: Not reported

Regulation violated: Not reported
Area of violation: TSD - Preparedness and Prevention
Date violation determined: 06/07/2001
Date achieved compliance: 10/09/2003
Violation lead agency: State
Enforcement action: LETTER OF INTENT TO INITIATE ENFORCEMENT ACTION
Enforcement action date: 08/20/2003
Enf. disposition status: Not reported
Enf. disp. status date: Not reported
Enforcement lead agency: State
Proposed penalty amount: Not reported
Final penalty amount: Not reported
Paid penalty amount: Not reported

Regulation violated: Not reported
Area of violation: TSD - General Facility Standards
Date violation determined: 06/07/2001
Date achieved compliance: 10/09/2003
Violation lead agency: State
Enforcement action: SINGLE SITE CA/FO
Enforcement action date: 10/09/2003
Enf. disposition status: Not reported
Enf. disp. status date: Not reported
Enforcement lead agency: State
Proposed penalty amount: Not reported
Final penalty amount: 425000
Paid penalty amount: Not reported

Regulation violated: Not reported
Area of violation: TSD - Preparedness and Prevention
Date violation determined: 06/07/2001
Date achieved compliance: 10/09/2003
Violation lead agency: State
Enforcement action: SINGLE SITE CA/FO
Enforcement action date: 10/09/2003
Enf. disposition status: Not reported
Enf. disp. status date: Not reported
Enforcement lead agency: State
Proposed penalty amount: Not reported
Final penalty amount: 425000
Paid penalty amount: Not reported

Regulation violated: Not reported
Area of violation: Generators - Records/Reporting
Date violation determined: 06/07/2001
Date achieved compliance: 10/09/2003
Violation lead agency: State

PHIBRO-TECH INC. (Continued) **1000409074**

Enforcement action: WRITTEN INFORMAL
Enforcement action date: 06/15/2001
Enf. disposition status: Not reported
Enf. disp. status date: Not reported
Enforcement lead agency: State
Proposed penalty amount: Not reported
Final penalty amount: Not reported
Paid penalty amount: Not reported

Regulation violated: Not reported
Area of violation: TSD - Contingency Plan and Emergency Procedures
Date violation determined: 06/07/2001
Date achieved compliance: 10/09/2003
Violation lead agency: State
Enforcement action: WRITTEN INFORMAL
Enforcement action date: 06/15/2001
Enf. disposition status: Not reported
Enf. disp. status date: Not reported
Enforcement lead agency: State
Proposed penalty amount: Not reported
Final penalty amount: Not reported
Paid penalty amount: Not reported

Regulation violated: Not reported
Area of violation: TSD - Tank System Standards
Date violation determined: 06/07/2001
Date achieved compliance: 10/09/2003
Violation lead agency: State
Enforcement action: WRITTEN INFORMAL
Enforcement action date: 06/15/2001
Enf. disposition status: Not reported
Enf. disp. status date: Not reported
Enforcement lead agency: State
Proposed penalty amount: Not reported
Final penalty amount: Not reported
Paid penalty amount: Not reported

Regulation violated: Not reported
Area of violation: TSD - Tank System Standards
Date violation determined: 06/07/2001
Date achieved compliance: 10/09/2003
Violation lead agency: State
Enforcement action: LETTER OF INTENT TO INITIATE ENFORCEMENT ACTION
Enforcement action date: 08/20/2003
Enf. disposition status: Not reported
Enf. disp. status date: Not reported
Enforcement lead agency: State
Proposed penalty amount: Not reported
Final penalty amount: Not reported
Paid penalty amount: Not reported

Regulation violated: Not reported
Area of violation: TSD - Preparedness and Prevention
Date violation determined: 06/07/2001
Date achieved compliance: 10/09/2003
Violation lead agency: State
Enforcement action: WRITTEN INFORMAL

PHIBRO-TECH INC. (Continued) **1000409074**

Enforcement action date: 06/15/2001
Enf. disposition status: Not reported
Enf. disp. status date: Not reported
Enforcement lead agency: State
Proposed penalty amount: Not reported
Final penalty amount: Not reported
Paid penalty amount: Not reported

Regulation violated: Not reported
Area of violation: TSD - General Facility Standards
Date violation determined: 06/07/2001
Date achieved compliance: 10/09/2003
Violation lead agency: State
Enforcement action: WRITTEN INFORMAL
Enforcement action date: 06/15/2001
Enf. disposition status: Not reported
Enf. disp. status date: Not reported
Enforcement lead agency: State
Proposed penalty amount: Not reported
Final penalty amount: Not reported
Paid penalty amount: Not reported

Regulation violated: Not reported
Area of violation: TSD - Tank System Standards
Date violation determined: 06/07/2001
Date achieved compliance: 10/09/2003
Violation lead agency: State
Enforcement action: SINGLE SITE CA/FO
Enforcement action date: 10/09/2003
Enf. disposition status: Not reported
Enf. disp. status date: Not reported
Enforcement lead agency: State
Proposed penalty amount: Not reported
Final penalty amount: 425000
Paid penalty amount: Not reported

Regulation violated: Not reported
Area of violation: TSD - General Facility Standards
Date violation determined: 09/18/2000
Date achieved compliance: 09/26/2000
Violation lead agency: State
Enforcement action: WRITTEN INFORMAL
Enforcement action date: 09/18/2000
Enf. disposition status: Not reported
Enf. disp. status date: Not reported
Enforcement lead agency: State
Proposed penalty amount: Not reported
Final penalty amount: Not reported
Paid penalty amount: Not reported

Regulation violated: Not reported
Area of violation: TSD - Container Use and Management
Date violation determined: 09/18/2000
Date achieved compliance: 09/26/2000
Violation lead agency: State
Enforcement action: INITIAL 3008(A) COMPLIANCE
Enforcement action date: 10/04/2000

PHIBRO-TECH INC. (Continued) **1000409074**

Enf. disposition status: Not reported
Enf. disp. status date: Not reported
Enforcement lead agency: State
Proposed penalty amount: Not reported
Final penalty amount: Not reported
Paid penalty amount: Not reported

Regulation violated: Not reported
Area of violation: TSD - General Facility Standards
Date violation determined: 09/18/2000
Date achieved compliance: 09/26/2000
Violation lead agency: State
Enforcement action: SINGLE SITE CA/FO
Enforcement action date: 10/09/2003
Enf. disposition status: Not reported
Enf. disp. status date: Not reported
Enforcement lead agency: State
Proposed penalty amount: Not reported
Final penalty amount: 425000
Paid penalty amount: Not reported

Regulation violated: Not reported
Area of violation: TSD - General Facility Standards
Date violation determined: 09/18/2000
Date achieved compliance: 09/26/2000
Violation lead agency: State
Enforcement action: LETTER OF INTENT TO INITIATE ENFORCEMENT ACTION
Enforcement action date: 08/20/2003
Enf. disposition status: Not reported
Enf. disp. status date: Not reported
Enforcement lead agency: State
Proposed penalty amount: Not reported
Final penalty amount: Not reported
Paid penalty amount: Not reported

Regulation violated: Not reported
Area of violation: TSD - General Facility Standards
Date violation determined: 09/18/2000
Date achieved compliance: 09/26/2000
Violation lead agency: State
Enforcement action: Not reported
Enforcement action date: Not reported
Enf. disposition status: Not reported
Enf. disp. status date: Not reported
Enforcement lead agency: Not reported
Proposed penalty amount: Not reported
Final penalty amount: Not reported
Paid penalty amount: Not reported

Regulation violated: Not reported
Area of violation: TSD - General Facility Standards
Date violation determined: 09/18/2000
Date achieved compliance: 09/18/2000
Violation lead agency: State
Enforcement action: WRITTEN INFORMAL
Enforcement action date: 09/18/2000
Enf. disposition status: Not reported

PHIBRO-TECH INC. (Continued) **1000409074**

Enf. disp. status date: Not reported
Enforcement lead agency: State
Proposed penalty amount: Not reported
Final penalty amount: Not reported
Paid penalty amount: Not reported

Regulation violated: Not reported
Area of violation: TSD - Container Use and Management
Date violation determined: 09/18/2000
Date achieved compliance: 09/26/2000
Violation lead agency: State
Enforcement action: LETTER OF INTENT TO INITIATE ENFORCEMENT ACTION
Enforcement action date: 08/20/2003
Enf. disposition status: Not reported
Enf. disp. status date: Not reported
Enforcement lead agency: State
Proposed penalty amount: Not reported
Final penalty amount: Not reported
Paid penalty amount: Not reported

Regulation violated: Not reported
Area of violation: TSD - Container Use and Management
Date violation determined: 09/18/2000
Date achieved compliance: 09/26/2000
Violation lead agency: State
Enforcement action: WRITTEN INFORMAL
Enforcement action date: 09/18/2000
Enf. disposition status: Not reported
Enf. disp. status date: Not reported
Enforcement lead agency: State
Proposed penalty amount: Not reported
Final penalty amount: Not reported
Paid penalty amount: Not reported

Regulation violated: Not reported
Area of violation: TSD - Container Use and Management
Date violation determined: 09/18/2000
Date achieved compliance: 09/26/2000
Violation lead agency: State
Enforcement action: Not reported
Enforcement action date: Not reported
Enf. disposition status: Not reported
Enf. disp. status date: Not reported
Enforcement lead agency: Not reported
Proposed penalty amount: Not reported
Final penalty amount: Not reported
Paid penalty amount: Not reported

Regulation violated: Not reported
Area of violation: TSD - General Facility Standards
Date violation determined: 09/18/2000
Date achieved compliance: 09/26/2000
Violation lead agency: State
Enforcement action: INITIAL 3008(A) COMPLIANCE
Enforcement action date: 10/04/2000
Enf. disposition status: Not reported
Enf. disp. status date: Not reported

PHIBRO-TECH INC. (Continued) **1000409074**

Enforcement lead agency: State
Proposed penalty amount: Not reported
Final penalty amount: Not reported
Paid penalty amount: Not reported

Regulation violated: Not reported
Area of violation: TSD - General Facility Standards
Date violation determined: 09/18/2000
Date achieved compliance: 09/18/2000
Violation lead agency: State
Enforcement action: LETTER OF INTENT TO INITIATE ENFORCEMENT ACTION
Enforcement action date: 08/20/2003
Enf. disposition status: Not reported
Enf. disp. status date: Not reported
Enforcement lead agency: State
Proposed penalty amount: Not reported
Final penalty amount: Not reported
Paid penalty amount: Not reported

Regulation violated: Not reported
Area of violation: TSD - General Facility Standards
Date violation determined: 09/18/2000
Date achieved compliance: 09/18/2000
Violation lead agency: State
Enforcement action: SINGLE SITE CA/FO
Enforcement action date: 10/09/2003
Enf. disposition status: Not reported
Enf. disp. status date: Not reported
Enforcement lead agency: State
Proposed penalty amount: Not reported
Final penalty amount: 425000
Paid penalty amount: Not reported

Regulation violated: Not reported
Area of violation: TSD - Container Use and Management
Date violation determined: 09/18/2000
Date achieved compliance: 09/26/2000
Violation lead agency: State
Enforcement action: SINGLE SITE CA/FO
Enforcement action date: 10/09/2003
Enf. disposition status: Not reported
Enf. disp. status date: Not reported
Enforcement lead agency: State
Proposed penalty amount: Not reported
Final penalty amount: 425000
Paid penalty amount: Not reported

Regulation violated: Not reported
Area of violation: TSD - General Facility Standards
Date violation determined: 09/18/2000
Date achieved compliance: 09/18/2000
Violation lead agency: State
Enforcement action: Not reported
Enforcement action date: Not reported
Enf. disposition status: Not reported
Enf. disp. status date: Not reported
Enforcement lead agency: Not reported

PHIBRO-TECH INC. (Continued) **1000409074**

Proposed penalty amount: Not reported
Final penalty amount: Not reported
Paid penalty amount: Not reported

Regulation violated: Not reported
Area of violation: TSD - General Facility Standards
Date violation determined: 05/30/2000
Date achieved compliance: 07/13/2000
Violation lead agency: State
Enforcement action: WRITTEN INFORMAL
Enforcement action date: 06/06/2000
Enf. disposition status: Not reported
Enf. disp. status date: Not reported
Enforcement lead agency: State
Proposed penalty amount: Not reported
Final penalty amount: Not reported
Paid penalty amount: Not reported

Regulation violated: Not reported
Area of violation: TSD - Container Use and Management
Date violation determined: 05/30/2000
Date achieved compliance: 07/13/2000
Violation lead agency: State
Enforcement action: Not reported
Enforcement action date: Not reported
Enf. disposition status: Not reported
Enf. disp. status date: Not reported
Enforcement lead agency: Not reported
Proposed penalty amount: Not reported
Final penalty amount: Not reported
Paid penalty amount: Not reported

Regulation violated: Not reported
Area of violation: TSD - Preparedness and Prevention
Date violation determined: 05/30/2000
Date achieved compliance: 07/13/2000
Violation lead agency: State
Enforcement action: Not reported
Enforcement action date: Not reported
Enf. disposition status: Not reported
Enf. disp. status date: Not reported
Enforcement lead agency: Not reported
Proposed penalty amount: Not reported
Final penalty amount: Not reported
Paid penalty amount: Not reported

Regulation violated: Not reported
Area of violation: TSD - Preparedness and Prevention
Date violation determined: 05/30/2000
Date achieved compliance: 07/13/2000
Violation lead agency: State
Enforcement action: WRITTEN INFORMAL
Enforcement action date: 06/06/2000
Enf. disposition status: Not reported
Enf. disp. status date: Not reported
Enforcement lead agency: State
Proposed penalty amount: Not reported

PHIBRO-TECH INC. (Continued) **1000409074**

Final penalty amount: Not reported
Paid penalty amount: Not reported

Regulation violated: Not reported
Area of violation: TSD - Preparedness and Prevention
Date violation determined: 05/30/2000
Date achieved compliance: 07/13/2000
Violation lead agency: State
Enforcement action: INITIAL 3008(A) COMPLIANCE
Enforcement action date: 10/04/2000
Enf. disposition status: Not reported
Enf. disp. status date: Not reported
Enforcement lead agency: State
Proposed penalty amount: Not reported
Final penalty amount: Not reported
Paid penalty amount: Not reported

Regulation violated: Not reported
Area of violation: TSD - General Facility Standards
Date violation determined: 05/30/2000
Date achieved compliance: 07/13/2000
Violation lead agency: State
Enforcement action: LETTER OF INTENT TO INITIATE ENFORCEMENT ACTION
Enforcement action date: 08/20/2003
Enf. disposition status: Not reported
Enf. disp. status date: Not reported
Enforcement lead agency: State
Proposed penalty amount: Not reported
Final penalty amount: Not reported
Paid penalty amount: Not reported

Regulation violated: Not reported
Area of violation: TSD - Container Use and Management
Date violation determined: 05/30/2000
Date achieved compliance: 07/13/2000
Violation lead agency: State
Enforcement action: SINGLE SITE CA/FO
Enforcement action date: 10/09/2003
Enf. disposition status: Not reported
Enf. disp. status date: Not reported
Enforcement lead agency: State
Proposed penalty amount: Not reported
Final penalty amount: 425000
Paid penalty amount: Not reported

Regulation violated: Not reported
Area of violation: TSD - Container Use and Management
Date violation determined: 05/30/2000
Date achieved compliance: 07/13/2000
Violation lead agency: State
Enforcement action: WRITTEN INFORMAL
Enforcement action date: 06/06/2000
Enf. disposition status: Not reported
Enf. disp. status date: Not reported
Enforcement lead agency: State
Proposed penalty amount: Not reported
Final penalty amount: Not reported

PHIBRO-TECH INC. (Continued) **1000409074**

Paid penalty amount: Not reported

Regulation violated: Not reported
Area of violation: TSD - General Facility Standards
Date violation determined: 05/30/2000
Date achieved compliance: 07/13/2000
Violation lead agency: State
Enforcement action: SINGLE SITE CA/FO
Enforcement action date: 10/09/2003
Enf. disposition status: Not reported
Enf. disp. status date: Not reported
Enforcement lead agency: State
Proposed penalty amount: Not reported
Final penalty amount: 425000
Paid penalty amount: Not reported

Regulation violated: Not reported
Area of violation: TSD - Preparedness and Prevention
Date violation determined: 05/30/2000
Date achieved compliance: 07/13/2000
Violation lead agency: State
Enforcement action: SINGLE SITE CA/FO
Enforcement action date: 10/09/2003
Enf. disposition status: Not reported
Enf. disp. status date: Not reported
Enforcement lead agency: State
Proposed penalty amount: Not reported
Final penalty amount: 425000
Paid penalty amount: Not reported

Regulation violated: Not reported
Area of violation: TSD - General Facility Standards
Date violation determined: 05/30/2000
Date achieved compliance: 07/13/2000
Violation lead agency: State
Enforcement action: Not reported
Enforcement action date: Not reported
Enf. disposition status: Not reported
Enf. disp. status date: Not reported
Enforcement lead agency: Not reported
Proposed penalty amount: Not reported
Final penalty amount: Not reported
Paid penalty amount: Not reported

Regulation violated: Not reported
Area of violation: TSD - Preparedness and Prevention
Date violation determined: 05/30/2000
Date achieved compliance: 07/13/2000
Violation lead agency: State
Enforcement action: LETTER OF INTENT TO INITIATE ENFORCEMENT ACTION
Enforcement action date: 08/20/2003
Enf. disposition status: Not reported
Enf. disp. status date: Not reported
Enforcement lead agency: State
Proposed penalty amount: Not reported
Final penalty amount: Not reported
Paid penalty amount: Not reported

PHIBRO-TECH INC. (Continued) **1000409074**

Regulation violated: Not reported
Area of violation: TSD - Container Use and Management
Date violation determined: 05/30/2000
Date achieved compliance: 07/13/2000
Violation lead agency: State
Enforcement action: INITIAL 3008(A) COMPLIANCE
Enforcement action date: 10/04/2000
Enf. disposition status: Not reported
Enf. disp. status date: Not reported
Enforcement lead agency: State
Proposed penalty amount: Not reported
Final penalty amount: Not reported
Paid penalty amount: Not reported

Regulation violated: Not reported
Area of violation: TSD - Container Use and Management
Date violation determined: 05/30/2000
Date achieved compliance: 07/13/2000
Violation lead agency: State
Enforcement action: LETTER OF INTENT TO INITIATE ENFORCEMENT ACTION
Enforcement action date: 08/20/2003
Enf. disposition status: Not reported
Enf. disp. status date: Not reported
Enforcement lead agency: State
Proposed penalty amount: Not reported
Final penalty amount: Not reported
Paid penalty amount: Not reported

Regulation violated: Not reported
Area of violation: TSD - General Facility Standards
Date violation determined: 05/30/2000
Date achieved compliance: 07/13/2000
Violation lead agency: State
Enforcement action: INITIAL 3008(A) COMPLIANCE
Enforcement action date: 10/04/2000
Enf. disposition status: Not reported
Enf. disp. status date: Not reported
Enforcement lead agency: State
Proposed penalty amount: Not reported
Final penalty amount: Not reported
Paid penalty amount: Not reported

Regulation violated: Not reported
Area of violation: TSD - Tank System Standards
Date violation determined: 01/15/1998
Date achieved compliance: 12/27/1999
Violation lead agency: State
Enforcement action: FINAL 3008(A) COMPLIANCE ORDER
Enforcement action date: 12/27/1999
Enf. disposition status: Not reported
Enf. disp. status date: Not reported
Enforcement lead agency: State
Proposed penalty amount: Not reported
Final penalty amount: 48000
Paid penalty amount: Not reported

Regulation violated: F - 264.190-201.J

PHIBRO-TECH INC. (Continued) **1000409074**

Area of violation: TSD - General
Date violation determined: 01/15/1998
Date achieved compliance: 12/27/1999
Violation lead agency: State
Enforcement action: Not reported
Enforcement action date: Not reported
Enf. disposition status: Not reported
Enf. disp. status date: Not reported
Enforcement lead agency: Not reported
Proposed penalty amount: Not reported
Final penalty amount: Not reported
Paid penalty amount: Not reported

Regulation violated: Not reported
Area of violation: TSD - Tank System Standards
Date violation determined: 01/15/1998
Date achieved compliance: 12/27/1999
Violation lead agency: State
Enforcement action: SINGLE SITE CA/FO
Enforcement action date: 12/30/1999
Enf. disposition status: Not reported
Enf. disp. status date: Not reported
Enforcement lead agency: State
Proposed penalty amount: Not reported
Final penalty amount: 48000
Paid penalty amount: Not reported

Regulation violated: Not reported
Area of violation: TSD IS-Ground-Water Monitoring
Date violation determined: 01/15/1998
Date achieved compliance: 12/27/1999
Violation lead agency: State
Enforcement action: FINAL 3008(A) COMPLIANCE ORDER
Enforcement action date: 12/27/1999
Enf. disposition status: Not reported
Enf. disp. status date: Not reported
Enforcement lead agency: State
Proposed penalty amount: Not reported
Final penalty amount: 48000
Paid penalty amount: Not reported

Regulation violated: Not reported
Area of violation: TSD - Tank System Standards
Date violation determined: 01/15/1998
Date achieved compliance: 12/27/1999
Violation lead agency: State
Enforcement action: WRITTEN INFORMAL
Enforcement action date: 01/27/1998
Enf. disposition status: Not reported
Enf. disp. status date: Not reported
Enforcement lead agency: State
Proposed penalty amount: Not reported
Final penalty amount: Not reported
Paid penalty amount: Not reported

Regulation violated: Not reported
Area of violation: TSD IS-Ground-Water Monitoring

PHIBRO-TECH INC. (Continued) **1000409074**

Date violation determined: 01/15/1998
Date achieved compliance: 12/27/1999
Violation lead agency: State
Enforcement action: WRITTEN INFORMAL
Enforcement action date: 01/27/1998
Enf. disposition status: Not reported
Enf. disp. status date: Not reported
Enforcement lead agency: State
Proposed penalty amount: Not reported
Final penalty amount: Not reported
Paid penalty amount: Not reported

Regulation violated: F - 264.90-94.F
Area of violation: TSD IS-Ground-Water Monitoring
Date violation determined: 01/15/1998
Date achieved compliance: 12/27/1999
Violation lead agency: State
Enforcement action: Not reported
Enforcement action date: Not reported
Enf. disposition status: Not reported
Enf. disp. status date: Not reported
Enforcement lead agency: Not reported
Proposed penalty amount: Not reported
Final penalty amount: Not reported
Paid penalty amount: Not reported

Regulation violated: Not reported
Area of violation: TSD IS-Ground-Water Monitoring
Date violation determined: 01/15/1998
Date achieved compliance: 12/27/1999
Violation lead agency: State
Enforcement action: SINGLE SITE CA/FO
Enforcement action date: 12/30/1999
Enf. disposition status: Not reported
Enf. disp. status date: Not reported
Enforcement lead agency: State
Proposed penalty amount: Not reported
Final penalty amount: 48000
Paid penalty amount: Not reported

Regulation violated: FR - 264.70-77.E
Area of violation: TSD - General
Date violation determined: 07/07/1995
Date achieved compliance: 08/10/1995
Violation lead agency: State
Enforcement action: Not reported
Enforcement action date: Not reported
Enf. disposition status: Not reported
Enf. disp. status date: Not reported
Enforcement lead agency: Not reported
Proposed penalty amount: Not reported
Final penalty amount: Not reported
Paid penalty amount: Not reported

Regulation violated: F - 270
Area of violation: TSD - General
Date violation determined: 07/07/1995

PHIBRO-TECH INC. (Continued) **1000409074**

Date achieved compliance: 07/18/1996
Violation lead agency: State
Enforcement action: WRITTEN INFORMAL
Enforcement action date: 06/28/1995
Enf. disposition status: Not reported
Enf. disp. status date: Not reported
Enforcement lead agency: State
Proposed penalty amount: Not reported
Final penalty amount: Not reported
Paid penalty amount: Not reported

Regulation violated: Not reported
Area of violation: TSD - Manifest/Records/Reporting
Date violation determined: 06/22/1995
Date achieved compliance: 07/02/1995
Violation lead agency: State
Enforcement action: WRITTEN INFORMAL
Enforcement action date: 07/07/1995
Enf. disposition status: Not reported
Enf. disp. status date: Not reported
Enforcement lead agency: State
Proposed penalty amount: Not reported
Final penalty amount: Not reported
Paid penalty amount: Not reported

Regulation violated: FR - 264.170-177.I
Area of violation: TSD - General
Date violation determined: 05/28/1992
Date achieved compliance: 11/23/1993
Violation lead agency: State
Enforcement action: Not reported
Enforcement action date: Not reported
Enf. disposition status: Not reported
Enf. disp. status date: Not reported
Enforcement lead agency: Not reported
Proposed penalty amount: Not reported
Final penalty amount: Not reported
Paid penalty amount: Not reported

Regulation violated: FR - 264.50-56.D
Area of violation: TSD - General
Date violation determined: 11/13/1991
Date achieved compliance: 11/23/1993
Violation lead agency: State
Enforcement action: Not reported
Enforcement action date: Not reported
Enf. disposition status: Not reported
Enf. disp. status date: Not reported
Enforcement lead agency: Not reported
Proposed penalty amount: Not reported
Final penalty amount: Not reported
Paid penalty amount: Not reported

Regulation violated: FR - 264.10-18.B
Area of violation: TSD - General
Date violation determined: 11/13/1991
Date achieved compliance: 11/23/1993

PHIBRO-TECH INC. (Continued) **1000409074**

Violation lead agency: State
Enforcement action: Not reported
Enforcement action date: Not reported
Enf. disposition status: Not reported
Enf. disp. status date: Not reported
Enforcement lead agency: Not reported
Proposed penalty amount: Not reported
Final penalty amount: Not reported
Paid penalty amount: Not reported

Regulation violated: FR - 264.170-177.I
Area of violation: TSD - General
Date violation determined: 11/13/1991
Date achieved compliance: 11/23/1993
Violation lead agency: State
Enforcement action: Not reported
Enforcement action date: Not reported
Enf. disposition status: Not reported
Enf. disp. status date: Not reported
Enforcement lead agency: Not reported
Proposed penalty amount: Not reported
Final penalty amount: Not reported
Paid penalty amount: Not reported

Regulation violated: FR - 270
Area of violation: TSD - General
Date violation determined: 11/13/1991
Date achieved compliance: 11/23/1993
Violation lead agency: State
Enforcement action: Not reported
Enforcement action date: Not reported
Enf. disposition status: Not reported
Enf. disp. status date: Not reported
Enforcement lead agency: Not reported
Proposed penalty amount: Not reported
Final penalty amount: Not reported
Paid penalty amount: Not reported

Regulation violated: FR - 270
Area of violation: TSD - General
Date violation determined: 09/23/1991
Date achieved compliance: 06/22/1995
Violation lead agency: EPA
Enforcement action: Not reported
Enforcement action date: Not reported
Enf. disposition status: Not reported
Enf. disp. status date: Not reported
Enforcement lead agency: Not reported
Proposed penalty amount: Not reported
Final penalty amount: Not reported
Paid penalty amount: Not reported

Regulation violated: FR - 268 ALL
Area of violation: LDR - General
Date violation determined: 09/23/1991
Date achieved compliance: 06/22/1995
Violation lead agency: EPA

PHIBRO-TECH INC. (Continued) **1000409074**

Enforcement action: Not reported
Enforcement action date: Not reported
Enf. disposition status: Not reported
Enf. disp. status date: Not reported
Enforcement lead agency: Not reported
Proposed penalty amount: Not reported
Final penalty amount: Not reported
Paid penalty amount: Not reported

Regulation violated: F - 264.140-150.H
Area of violation: TSD - Financial Requirements
Date violation determined: 01/23/1991
Date achieved compliance: 09/01/1992
Violation lead agency: State
Enforcement action: WRITTEN INFORMAL
Enforcement action date: 02/28/1991
Enf. disposition status: Not reported
Enf. disp. status date: Not reported
Enforcement lead agency: State
Proposed penalty amount: Not reported
Final penalty amount: Not reported
Paid penalty amount: Not reported

Regulation violated: FR - 264.140-150.H
Area of violation: TSD - Financial Requirements
Date violation determined: 03/14/1990
Date achieved compliance: 02/08/1991
Violation lead agency: EPA
Enforcement action: WRITTEN INFORMAL
Enforcement action date: 07/05/1990
Enf. disposition status: Not reported
Enf. disp. status date: Not reported
Enforcement lead agency: EPA
Proposed penalty amount: Not reported
Final penalty amount: Not reported
Paid penalty amount: Not reported

Regulation violated: FR - 264.110-120.G
Area of violation: TSD - Closure/Post-Closure
Date violation determined: 03/14/1990
Date achieved compliance: 02/08/1991
Violation lead agency: EPA
Enforcement action: WRITTEN INFORMAL
Enforcement action date: 07/05/1990
Enf. disposition status: Not reported
Enf. disp. status date: Not reported
Enforcement lead agency: EPA
Proposed penalty amount: Not reported
Final penalty amount: Not reported
Paid penalty amount: Not reported

Regulation violated: FR - 270
Area of violation: TSD - General
Date violation determined: 03/14/1990
Date achieved compliance: 02/08/1991
Violation lead agency: EPA
Enforcement action: WRITTEN INFORMAL

PHIBRO-TECH INC. (Continued) **1000409074**

Enforcement action date: 07/05/1990
Enf. disposition status: Not reported
Enf. disp. status date: Not reported
Enforcement lead agency: EPA
Proposed penalty amount: Not reported
Final penalty amount: Not reported
Paid penalty amount: Not reported

Regulation violated: FR - 270
Area of violation: TSD - General
Date violation determined: 05/17/1989
Date achieved compliance: 02/08/1991
Violation lead agency: State
Enforcement action: FINAL 3008(A) COMPLIANCE ORDER
Enforcement action date: 10/06/1989
Enf. disposition status: Not reported
Enf. disp. status date: Not reported
Enforcement lead agency: State
Proposed penalty amount: Not reported
Final penalty amount: 12000
Paid penalty amount: Not reported

Regulation violated: FR - 270
Area of violation: TSD - General
Date violation determined: 05/17/1989
Date achieved compliance: 02/08/1991
Violation lead agency: State
Enforcement action: WRITTEN INFORMAL
Enforcement action date: 07/06/1989
Enf. disposition status: Not reported
Enf. disp. status date: Not reported
Enforcement lead agency: State
Proposed penalty amount: Not reported
Final penalty amount: Not reported
Paid penalty amount: Not reported

Regulation violated: F - 264.90-94.F
Area of violation: TSD IS-Ground-Water Monitoring
Date violation determined: 06/15/1988
Date achieved compliance: 10/06/1989
Violation lead agency: State
Enforcement action: STATE TO EPA ADMINISTRATIVE REFERRAL
Enforcement action date: 06/15/1988
Enf. disposition status: Not reported
Enf. disp. status date: Not reported
Enforcement lead agency: State
Proposed penalty amount: Not reported
Final penalty amount: Not reported
Paid penalty amount: Not reported

Regulation violated: F - 264.90-94.F
Area of violation: TSD IS-Ground-Water Monitoring
Date violation determined: 06/15/1988
Date achieved compliance: 10/06/1989
Violation lead agency: State
Enforcement action: FINAL 3008(H) I.S. CA ORDER
Enforcement action date: 12/08/1988

PHIBRO-TECH INC. (Continued) **1000409074**

Enf. disposition status: Not reported
Enf. disp. status date: Not reported
Enforcement lead agency: EPA
Proposed penalty amount: Not reported
Final penalty amount: Not reported
Paid penalty amount: Not reported

Regulation violated: FR - 264.140-150.H
Area of violation: TSD - Financial Requirements
Date violation determined: 02/08/1988
Date achieved compliance: 10/04/1988
Violation lead agency: State
Enforcement action: WRITTEN INFORMAL
Enforcement action date: 03/10/1988
Enf. disposition status: Not reported
Enf. disp. status date: Not reported
Enforcement lead agency: State
Proposed penalty amount: Not reported
Final penalty amount: Not reported
Paid penalty amount: Not reported

Regulation violated: FR - 270
Area of violation: TSD - General
Date violation determined: 02/05/1988
Date achieved compliance: 02/08/1991
Violation lead agency: State
Enforcement action: WRITTEN INFORMAL
Enforcement action date: 03/09/1988
Enf. disposition status: Not reported
Enf. disp. status date: Not reported
Enforcement lead agency: State
Proposed penalty amount: Not reported
Final penalty amount: Not reported
Paid penalty amount: Not reported

Regulation violated: F - FEA
Area of violation: Formal Enforcement Agreement or Order
Date violation determined: 02/05/1988
Date achieved compliance: 11/06/1989
Violation lead agency: State
Enforcement action: WRITTEN INFORMAL
Enforcement action date: 03/09/1988
Enf. disposition status: Not reported
Enf. disp. status date: Not reported
Enforcement lead agency: State
Proposed penalty amount: Not reported
Final penalty amount: Not reported
Paid penalty amount: Not reported

Regulation violated: FR - 264.140-150.H
Area of violation: TSD - Financial Requirements
Date violation determined: 02/24/1987
Date achieved compliance: 10/14/1988
Violation lead agency: State
Enforcement action: FINAL 3008(A) COMPLIANCE ORDER
Enforcement action date: 08/28/1987
Enf. disposition status: Not reported

PHIBRO-TECH INC. (Continued) **1000409074**

Enf. disp. status date: Not reported
Enforcement lead agency: State
Proposed penalty amount: Not reported
Final penalty amount: Not reported
Paid penalty amount: Not reported

Regulation violated: FR - 264.140-150.H
Area of violation: TSD - Financial Requirements
Date violation determined: 02/24/1987
Date achieved compliance: 10/14/1988
Violation lead agency: State
Enforcement action: WRITTEN INFORMAL
Enforcement action date: 03/26/1987
Enf. disposition status: Not reported
Enf. disp. status date: Not reported
Enforcement lead agency: State
Proposed penalty amount: Not reported
Final penalty amount: Not reported
Paid penalty amount: Not reported

Evaluation Action Summary:
Evaluation date: 08/30/2017
Evaluation: FINANCIAL RECORD REVIEW
Area of violation: Not reported
Date achieved compliance: Not reported
Evaluation lead agency: State

Evaluation date: 06/30/2017
Evaluation: COMPLIANCE EVALUATION INSPECTION ON-SITE
Area of violation: Not reported
Date achieved compliance: Not reported
Evaluation lead agency: State

Evaluation date: 05/19/2017
Evaluation: COMPLIANCE EVALUATION INSPECTION ON-SITE
Area of violation: Not reported
Date achieved compliance: Not reported
Evaluation lead agency: State

Evaluation date: 11/16/2016
Evaluation: FINANCIAL RECORD REVIEW
Area of violation: TSD - Financial Requirements
Date achieved compliance: 11/30/2016
Evaluation lead agency: State

Evaluation date: 04/20/2016
Evaluation: COMPLIANCE EVALUATION INSPECTION ON-SITE
Area of violation: Generators - General
Date achieved compliance: 05/13/2016
Evaluation lead agency: State

Evaluation date: 12/15/2015
Evaluation: FOLLOW-UP INSPECTION
Area of violation: TSD - General Facility Standards
Date achieved compliance: Not reported
Evaluation lead agency: State

PHIBRO-TECH INC. (Continued) **1000409074**

Evaluation date: 12/15/2015
Evaluation: FOLLOW-UP INSPECTION
Area of violation: Generators - General
Date achieved compliance: Not reported
Evaluation lead agency: State

Evaluation date: 12/15/2015
Evaluation: FOLLOW-UP INSPECTION
Area of violation: TSD - Preparedness and Prevention
Date achieved compliance: Not reported
Evaluation lead agency: State

Evaluation date: 12/15/2015
Evaluation: FOLLOW-UP INSPECTION
Area of violation: Permits - Conditions
Date achieved compliance: Not reported
Evaluation lead agency: State

Evaluation date: 12/08/2015
Evaluation: FOCUSED COMPLIANCE INSPECTION
Area of violation: TSD - Preparedness and Prevention
Date achieved compliance: 12/18/2015
Evaluation lead agency: State

Evaluation date: 08/07/2015
Evaluation: FOCUSED COMPLIANCE INSPECTION
Area of violation: TSD - Preparedness and Prevention
Date achieved compliance: 12/18/2015
Evaluation lead agency: State

Evaluation date: 06/29/2015
Evaluation: COMPLIANCE EVALUATION INSPECTION ON-SITE
Area of violation: Listing - Characteristics
Date achieved compliance: 12/15/2015
Evaluation lead agency: State

Evaluation date: 06/29/2015
Evaluation: COMPLIANCE EVALUATION INSPECTION ON-SITE
Area of violation: TSD - Preparedness and Prevention
Date achieved compliance: 12/28/2015
Evaluation lead agency: State

Evaluation date: 06/29/2015
Evaluation: COMPLIANCE EVALUATION INSPECTION ON-SITE
Area of violation: TSD - Container Use and Management
Date achieved compliance: 12/28/2015
Evaluation lead agency: State

Evaluation date: 06/29/2015
Evaluation: COMPLIANCE EVALUATION INSPECTION ON-SITE
Area of violation: TSD - General Facility Standards
Date achieved compliance: 10/07/2015
Evaluation lead agency: State

Evaluation date: 06/29/2015
Evaluation: COMPLIANCE EVALUATION INSPECTION ON-SITE
Area of violation: TSD - General Facility Standards

PHIBRO-TECH INC. (Continued) **1000409074**

Date achieved compliance: 12/28/2015
Evaluation lead agency: State

Evaluation date: 06/29/2015
Evaluation: COMPLIANCE EVALUATION INSPECTION ON-SITE
Area of violation: TSD - Manifest/Records/Reporting
Date achieved compliance: 12/15/2015
Evaluation lead agency: State

Evaluation date: 06/29/2015
Evaluation: COMPLIANCE EVALUATION INSPECTION ON-SITE
Area of violation: Permits - Conditions
Date achieved compliance: 12/14/2015
Evaluation lead agency: State

Evaluation date: 06/29/2015
Evaluation: COMPLIANCE EVALUATION INSPECTION ON-SITE
Area of violation: Permits - Conditions
Date achieved compliance: 10/07/2015
Evaluation lead agency: State

Evaluation date: 06/29/2015
Evaluation: COMPLIANCE EVALUATION INSPECTION ON-SITE
Area of violation: Permits - Conditions
Date achieved compliance: 12/15/2015
Evaluation lead agency: State

Evaluation date: 06/29/2015
Evaluation: COMPLIANCE EVALUATION INSPECTION ON-SITE
Area of violation: Permits - Conditions
Date achieved compliance: 01/07/2016
Evaluation lead agency: State

Evaluation date: 06/29/2015
Evaluation: COMPLIANCE EVALUATION INSPECTION ON-SITE
Area of violation: TSD - General Facility Standards
Date achieved compliance: 12/14/2015
Evaluation lead agency: State

Evaluation date: 06/29/2015
Evaluation: COMPLIANCE EVALUATION INSPECTION ON-SITE
Area of violation: Permits - Conditions
Date achieved compliance: 12/28/2015
Evaluation lead agency: State

Evaluation date: 06/29/2015
Evaluation: COMPLIANCE EVALUATION INSPECTION ON-SITE
Area of violation: TSD - Container Use and Management
Date achieved compliance: 10/07/2015
Evaluation lead agency: State

Evaluation date: 06/29/2015
Evaluation: COMPLIANCE EVALUATION INSPECTION ON-SITE
Area of violation: TSD - General Facility Standards
Date achieved compliance: Not reported
Evaluation lead agency: State

PHIBRO-TECH INC. (Continued) **1000409074**

Evaluation date: 06/29/2015
Evaluation: COMPLIANCE EVALUATION INSPECTION ON-SITE
Area of violation: Permits - Conditions
Date achieved compliance: Not reported
Evaluation lead agency: State

Evaluation date: 06/29/2015
Evaluation: COMPLIANCE EVALUATION INSPECTION ON-SITE
Area of violation: Generators - General
Date achieved compliance: Not reported
Evaluation lead agency: State

Evaluation date: 06/29/2015
Evaluation: COMPLIANCE EVALUATION INSPECTION ON-SITE
Area of violation: TSD - Container Use and Management
Date achieved compliance: 06/30/2015
Evaluation lead agency: State

Evaluation date: 06/29/2015
Evaluation: COMPLIANCE EVALUATION INSPECTION ON-SITE
Area of violation: Permits - Conditions
Date achieved compliance: 06/30/2015
Evaluation lead agency: State

Evaluation date: 06/29/2015
Evaluation: COMPLIANCE EVALUATION INSPECTION ON-SITE
Area of violation: Generators - Pre-transport
Date achieved compliance: Not reported
Evaluation lead agency: State

Evaluation date: 06/29/2015
Evaluation: COMPLIANCE EVALUATION INSPECTION ON-SITE
Area of violation: TSD - General Facility Standards
Date achieved compliance: 01/07/2016
Evaluation lead agency: State

Evaluation date: 06/29/2015
Evaluation: COMPLIANCE EVALUATION INSPECTION ON-SITE
Area of violation: TSD - Preparedness and Prevention
Date achieved compliance: 06/30/2015
Evaluation lead agency: State

Evaluation date: 04/23/2015
Evaluation: COMPLIANCE EVALUATION INSPECTION ON-SITE
Area of violation: Not reported
Date achieved compliance: Not reported
Evaluation lead agency: State

Evaluation date: 01/28/2015
Evaluation: FOLLOW-UP INSPECTION
Area of violation: TSD - General Facility Standards
Date achieved compliance: 03/10/2015
Evaluation lead agency: State

Evaluation date: 04/28/2014
Evaluation: COMPLIANCE EVALUATION INSPECTION ON-SITE
Area of violation: Not reported

PHIBRO-TECH INC. (Continued) **1000409074**

Date achieved compliance: Not reported
Evaluation lead agency: State

Evaluation date: 04/28/2014
Evaluation: FOCUSED COMPLIANCE INSPECTION
Area of violation: TSD - General Facility Standards
Date achieved compliance: 06/16/2014
Evaluation lead agency: State

Evaluation date: 04/23/2014
Evaluation: FOCUSED COMPLIANCE INSPECTION
Area of violation: TSD - General Facility Standards
Date achieved compliance: Not reported
Evaluation lead agency: State

Evaluation date: 01/27/2014
Evaluation: FOLLOW-UP INSPECTION
Area of violation: TSD - Tank System Standards
Date achieved compliance: 01/27/2014
Evaluation lead agency: State

Evaluation date: 06/19/2013
Evaluation: FINANCIAL RECORD REVIEW
Area of violation: Not reported
Date achieved compliance: Not reported
Evaluation lead agency: State

Evaluation date: 05/28/2013
Evaluation: COMPLIANCE EVALUATION INSPECTION ON-SITE
Area of violation: TSD - Tank System Standards
Date achieved compliance: 12/13/2013
Evaluation lead agency: State

Evaluation date: 05/28/2013
Evaluation: COMPLIANCE EVALUATION INSPECTION ON-SITE
Area of violation: TSD - Preparedness and Prevention
Date achieved compliance: 05/31/2013
Evaluation lead agency: State

Evaluation date: 05/28/2013
Evaluation: COMPLIANCE EVALUATION INSPECTION ON-SITE
Area of violation: TSD - Contingency Plan and Emergency Procedures
Date achieved compliance: 06/18/2013
Evaluation lead agency: State

Evaluation date: 05/28/2013
Evaluation: COMPLIANCE EVALUATION INSPECTION ON-SITE
Area of violation: TSD - General Facility Standards
Date achieved compliance: Not reported
Evaluation lead agency: State

Evaluation date: 10/22/2012
Evaluation: COMPLIANCE EVALUATION INSPECTION ON-SITE
Area of violation: Not reported
Date achieved compliance: Not reported
Evaluation lead agency: State

PHIBRO-TECH INC. (Continued) **1000409074**

Evaluation date: 07/11/2012
Evaluation: FINANCIAL RECORD REVIEW
Area of violation: Not reported
Date achieved compliance: Not reported
Evaluation lead agency: State

Evaluation date: 07/06/2012
Evaluation: COMPLIANCE EVALUATION INSPECTION ON-SITE
Area of violation: Not reported
Date achieved compliance: Not reported
Evaluation lead agency: State

Evaluation date: 05/16/2012
Evaluation: COMPLIANCE EVALUATION INSPECTION ON-SITE
Area of violation: TSD - General Facility Standards
Date achieved compliance: Not reported
Evaluation lead agency: State

Evaluation date: 05/16/2012
Evaluation: COMPLIANCE EVALUATION INSPECTION ON-SITE
Area of violation: TSD - General Facility Standards
Date achieved compliance: 05/28/2013
Evaluation lead agency: State

Evaluation date: 05/16/2012
Evaluation: COMPLIANCE EVALUATION INSPECTION ON-SITE
Area of violation: TSD - Manifest/Records/Reporting
Date achieved compliance: 08/07/2012
Evaluation lead agency: State

Evaluation date: 03/20/2011
Evaluation: COMPLIANCE EVALUATION INSPECTION ON-SITE
Area of violation: Not reported
Date achieved compliance: Not reported
Evaluation lead agency: State

Evaluation date: 03/01/2011
Evaluation: COMPLIANCE EVALUATION INSPECTION ON-SITE
Area of violation: TSD - Tank System Standards
Date achieved compliance: 03/11/2011
Evaluation lead agency: State

Evaluation date: 03/01/2011
Evaluation: COMPLIANCE EVALUATION INSPECTION ON-SITE
Area of violation: TSD - General Facility Standards
Date achieved compliance: 06/28/2013
Evaluation lead agency: State

Evaluation date: 03/01/2011
Evaluation: COMPLIANCE EVALUATION INSPECTION ON-SITE
Area of violation: TSD - Container Use and Management
Date achieved compliance: 03/08/2011
Evaluation lead agency: State

Evaluation date: 03/01/2011
Evaluation: COMPLIANCE EVALUATION INSPECTION ON-SITE
Area of violation: TSD - General Facility Standards

PHIBRO-TECH INC. (Continued) **1000409074**

Date achieved compliance: 05/16/2012
Evaluation lead agency: State

Evaluation date: 03/01/2011
Evaluation: SIGNIFICANT NON-COMPLIER
Area of violation: Not reported
Date achieved compliance: Not reported
Evaluation lead agency: State

Evaluation date: 03/01/2011
Evaluation: COMPLIANCE EVALUATION INSPECTION ON-SITE
Area of violation: TSD - General Facility Standards
Date achieved compliance: 03/03/2011
Evaluation lead agency: State

Evaluation date: 03/01/2011
Evaluation: COMPLIANCE EVALUATION INSPECTION ON-SITE
Area of violation: TSD - Closure/Post-Closure
Date achieved compliance: 11/01/2013
Evaluation lead agency: State

Evaluation date: 06/16/2010
Evaluation: FINANCIAL RECORD REVIEW
Area of violation: Not reported
Date achieved compliance: Not reported
Evaluation lead agency: State

Evaluation date: 05/29/2009
Evaluation: FOLLOW-UP INSPECTION
Area of violation: Not reported
Date achieved compliance: Not reported
Evaluation lead agency: State

Evaluation date: 06/20/2008
Evaluation: NOT A SIGNIFICANT NON-COMPLIER
Area of violation: Not reported
Date achieved compliance: Not reported
Evaluation lead agency: State

Evaluation date: 05/27/2008
Evaluation: FINANCIAL RECORD REVIEW
Area of violation: TSD - Financial Requirements
Date achieved compliance: 06/18/2008
Evaluation lead agency: State

Evaluation date: 05/20/2008
Evaluation: COMPLIANCE EVALUATION INSPECTION ON-SITE
Area of violation: Generators - Records/Reporting
Date achieved compliance: 06/20/2008
Evaluation lead agency: State

Evaluation date: 05/20/2008
Evaluation: COMPLIANCE EVALUATION INSPECTION ON-SITE
Area of violation: Federal or State Statute
Date achieved compliance: 06/20/2008
Evaluation lead agency: State

PHIBRO-TECH INC. (Continued) **1000409074**

Evaluation date: 05/20/2008
Evaluation: SIGNIFICANT NON-COMPLIER
Area of violation: Not reported
Date achieved compliance: Not reported
Evaluation lead agency: State

Evaluation date: 05/20/2008
Evaluation: COMPLIANCE EVALUATION INSPECTION ON-SITE
Area of violation: TSD - Preparedness and Prevention
Date achieved compliance: 06/30/2008
Evaluation lead agency: State

Evaluation date: 05/20/2008
Evaluation: COMPLIANCE EVALUATION INSPECTION ON-SITE
Area of violation: TSD - Container Use and Management
Date achieved compliance: 06/30/2008
Evaluation lead agency: State

Evaluation date: 05/20/2008
Evaluation: COMPLIANCE EVALUATION INSPECTION ON-SITE
Area of violation: TSD - Releases from SWMUs
Date achieved compliance: 06/20/2008
Evaluation lead agency: State

Evaluation date: 05/20/2008
Evaluation: COMPLIANCE EVALUATION INSPECTION ON-SITE
Area of violation: TSD - Preparedness and Prevention
Date achieved compliance: 06/20/2008
Evaluation lead agency: State

Evaluation date: 04/30/2008
Evaluation: COMPLIANCE EVALUATION INSPECTION ON-SITE
Area of violation: Not reported
Date achieved compliance: Not reported
Evaluation lead agency: State

Evaluation date: 07/30/2007
Evaluation: NOT A SIGNIFICANT NON-COMPLIER
Area of violation: Not reported
Date achieved compliance: Not reported
Evaluation lead agency: State

Evaluation date: 07/18/2007
Evaluation: COMPLIANCE EVALUATION INSPECTION ON-SITE
Area of violation: Not reported
Date achieved compliance: Not reported
Evaluation lead agency: EPA

Evaluation date: 04/12/2007
Evaluation: COMPLIANCE EVALUATION INSPECTION ON-SITE
Area of violation: Not reported
Date achieved compliance: Not reported
Evaluation lead agency: State

Evaluation date: 04/04/2006
Evaluation: COMPLIANCE EVALUATION INSPECTION ON-SITE
Area of violation: Generators - General

PHIBRO-TECH INC. (Continued) **1000409074**

Date achieved compliance: 05/02/2006
Evaluation lead agency: Local

Evaluation date: 03/01/2006
Evaluation: FOLLOW-UP INSPECTION
Area of violation: TSD - Tank System Standards
Date achieved compliance: 07/30/2007
Evaluation lead agency: State

Evaluation date: 01/17/2006
Evaluation: FOLLOW-UP INSPECTION
Area of violation: Not reported
Date achieved compliance: Not reported
Evaluation lead agency: Local

Evaluation date: 08/18/2005
Evaluation: SIGNIFICANT NON-COMPLIER
Area of violation: Not reported
Date achieved compliance: Not reported
Evaluation lead agency: State

Evaluation date: 08/18/2005
Evaluation: FOLLOW-UP INSPECTION
Area of violation: TSD - Manifest/Records/Reporting
Date achieved compliance: 07/30/2007
Evaluation lead agency: State

Evaluation date: 08/18/2005
Evaluation: FOLLOW-UP INSPECTION
Area of violation: TSD - Tank System Standards
Date achieved compliance: 07/30/2007
Evaluation lead agency: State

Evaluation date: 08/18/2005
Evaluation: FOLLOW-UP INSPECTION
Area of violation: TSD - General Facility Standards
Date achieved compliance: 07/30/2007
Evaluation lead agency: State

Evaluation date: 08/18/2005
Evaluation: FOLLOW-UP INSPECTION
Area of violation: TSD - Preparedness and Prevention
Date achieved compliance: 07/30/2007
Evaluation lead agency: State

Evaluation date: 06/27/2005
Evaluation: COMPLIANCE EVALUATION INSPECTION ON-SITE
Area of violation: TSD - Tank System Standards
Date achieved compliance: 07/30/2007
Evaluation lead agency: State

Evaluation date: 06/27/2005
Evaluation: COMPLIANCE EVALUATION INSPECTION ON-SITE
Area of violation: TSD - Container Use and Management
Date achieved compliance: 07/30/2007
Evaluation lead agency: State

PHIBRO-TECH INC. (Continued) **1000409074**

Evaluation date: 06/27/2005
Evaluation: COMPLIANCE EVALUATION INSPECTION ON-SITE
Area of violation: TSD - General Facility Standards
Date achieved compliance: 07/30/2007
Evaluation lead agency: State

Evaluation date: 06/27/2005
Evaluation: COMPLIANCE EVALUATION INSPECTION ON-SITE
Area of violation: TSD - Preparedness and Prevention
Date achieved compliance: 07/30/2007
Evaluation lead agency: State

Evaluation date: 06/20/2005
Evaluation: FINANCIAL RECORD REVIEW
Area of violation: Not reported
Date achieved compliance: Not reported
Evaluation lead agency: State

Evaluation date: 04/19/2005
Evaluation: COMPLIANCE EVALUATION INSPECTION ON-SITE
Area of violation: Generators - General
Date achieved compliance: 05/19/2005
Evaluation lead agency: State Contractor/Grantee

Evaluation date: 08/03/2004
Evaluation: COMPLIANCE EVALUATION INSPECTION ON-SITE
Area of violation: Not reported
Date achieved compliance: Not reported
Evaluation lead agency: State Contractor/Grantee

Evaluation date: 07/17/2004
Evaluation: FINANCIAL RECORD REVIEW
Area of violation: Not reported
Date achieved compliance: Not reported
Evaluation lead agency: State

Evaluation date: 06/03/2004
Evaluation: COMPLIANCE EVALUATION INSPECTION ON-SITE
Area of violation: TSD - Manifest/Records/Reporting
Date achieved compliance: 06/11/2004
Evaluation lead agency: State

Evaluation date: 06/03/2004
Evaluation: COMPLIANCE EVALUATION INSPECTION ON-SITE
Area of violation: TSD - General Facility Standards
Date achieved compliance: 06/11/2004
Evaluation lead agency: State

Evaluation date: 06/03/2004
Evaluation: COMPLIANCE EVALUATION INSPECTION ON-SITE
Area of violation: Generators - Records/Reporting
Date achieved compliance: 06/08/2004
Evaluation lead agency: State

Evaluation date: 06/03/2004
Evaluation: COMPLIANCE EVALUATION INSPECTION ON-SITE
Area of violation: Transporters - General

PHIBRO-TECH INC. (Continued) **1000409074**

Date achieved compliance: 06/11/2004
Evaluation lead agency: State

Evaluation date: 06/03/2004
Evaluation: COMPLIANCE EVALUATION INSPECTION ON-SITE
Area of violation: TSD - Container Use and Management
Date achieved compliance: 06/08/2004
Evaluation lead agency: State

Evaluation date: 04/13/2004
Evaluation: COMPLIANCE EVALUATION INSPECTION ON-SITE
Area of violation: TSD - General
Date achieved compliance: Not reported
Evaluation lead agency: State Contractor/Grantee

Evaluation date: 04/13/2004
Evaluation: COMPLIANCE EVALUATION INSPECTION ON-SITE
Area of violation: Generators - General
Date achieved compliance: 04/13/2004
Evaluation lead agency: State Contractor/Grantee

Evaluation date: 04/13/2004
Evaluation: COMPLIANCE EVALUATION INSPECTION ON-SITE
Area of violation: Generators - General
Date achieved compliance: Not reported
Evaluation lead agency: State Contractor/Grantee

Evaluation date: 02/17/2004
Evaluation: COMPLIANCE EVALUATION INSPECTION ON-SITE
Area of violation: Not reported
Date achieved compliance: Not reported
Evaluation lead agency: State Contractor/Grantee

Evaluation date: 01/21/2004
Evaluation: COMPLIANCE EVALUATION INSPECTION ON-SITE
Area of violation: Not reported
Date achieved compliance: Not reported
Evaluation lead agency: State Contractor/Grantee

Evaluation date: 08/27/2003
Evaluation: COMPLIANCE EVALUATION INSPECTION ON-SITE
Area of violation: Not reported
Date achieved compliance: Not reported
Evaluation lead agency: EPA

Evaluation date: 07/24/2003
Evaluation: FINANCIAL RECORD REVIEW
Area of violation: Not reported
Date achieved compliance: Not reported
Evaluation lead agency: State

Evaluation date: 04/14/2003
Evaluation: COMPLIANCE EVALUATION INSPECTION ON-SITE
Area of violation: Transporters - General
Date achieved compliance: 07/30/2007
Evaluation lead agency: State

PHIBRO-TECH INC. (Continued) **1000409074**

Evaluation date: 04/14/2003
Evaluation: COMPLIANCE EVALUATION INSPECTION ON-SITE
Area of violation: Transporters - General
Date achieved compliance: 05/06/2003
Evaluation lead agency: State

Evaluation date: 04/14/2003
Evaluation: COMPLIANCE EVALUATION INSPECTION ON-SITE
Area of violation: TSD - Tank System Standards
Date achieved compliance: 07/30/2007
Evaluation lead agency: State

Evaluation date: 05/03/2002
Evaluation: COMPLIANCE EVALUATION INSPECTION ON-SITE
Area of violation: Generators - Records/Reporting
Date achieved compliance: 05/28/2002
Evaluation lead agency: State

Evaluation date: 05/03/2002
Evaluation: COMPLIANCE EVALUATION INSPECTION ON-SITE
Area of violation: TSD - General Facility Standards
Date achieved compliance: 05/28/2002
Evaluation lead agency: State

Evaluation date: 06/07/2001
Evaluation: FOLLOW-UP INSPECTION
Area of violation: Generators - Records/Reporting
Date achieved compliance: 10/09/2003
Evaluation lead agency: State

Evaluation date: 06/07/2001
Evaluation: FOLLOW-UP INSPECTION
Area of violation: TSD - General Facility Standards
Date achieved compliance: 10/09/2003
Evaluation lead agency: State

Evaluation date: 06/07/2001
Evaluation: FOLLOW-UP INSPECTION
Area of violation: TSD - Contingency Plan and Emergency Procedures
Date achieved compliance: 10/09/2003
Evaluation lead agency: State

Evaluation date: 06/07/2001
Evaluation: FOLLOW-UP INSPECTION
Area of violation: TSD - Preparedness and Prevention
Date achieved compliance: 10/09/2003
Evaluation lead agency: State

Evaluation date: 06/07/2001
Evaluation: FOLLOW-UP INSPECTION
Area of violation: TSD - Tank System Standards
Date achieved compliance: 10/09/2003
Evaluation lead agency: State

Evaluation date: 11/29/2000
Evaluation: FOLLOW-UP INSPECTION
Area of violation: Not reported

PHIBRO-TECH INC. (Continued) **1000409074**

Date achieved compliance: Not reported
Evaluation lead agency: State

Evaluation date: 09/26/2000
Evaluation: NOT A SIGNIFICANT NON-COMPLIER
Area of violation: Not reported
Date achieved compliance: Not reported
Evaluation lead agency: State

Evaluation date: 09/18/2000
Evaluation: FOLLOW-UP INSPECTION
Area of violation: TSD - General Facility Standards
Date achieved compliance: 09/26/2000
Evaluation lead agency: State

Evaluation date: 09/18/2000
Evaluation: SIGNIFICANT NON-COMPLIER
Area of violation: Not reported
Date achieved compliance: Not reported
Evaluation lead agency: State

Evaluation date: 09/18/2000
Evaluation: FOLLOW-UP INSPECTION
Area of violation: TSD - Container Use and Management
Date achieved compliance: 09/26/2000
Evaluation lead agency: State

Evaluation date: 09/18/2000
Evaluation: FOLLOW-UP INSPECTION
Area of violation: TSD - General Facility Standards
Date achieved compliance: 09/18/2000
Evaluation lead agency: State

Evaluation date: 07/13/2000
Evaluation: NOT A SIGNIFICANT NON-COMPLIER
Area of violation: Not reported
Date achieved compliance: Not reported
Evaluation lead agency: State

Evaluation date: 05/30/2000
Evaluation: COMPLIANCE EVALUATION INSPECTION ON-SITE
Area of violation: TSD - Preparedness and Prevention
Date achieved compliance: 07/13/2000
Evaluation lead agency: State

Evaluation date: 05/30/2000
Evaluation: COMPLIANCE EVALUATION INSPECTION ON-SITE
Area of violation: TSD - Container Use and Management
Date achieved compliance: 07/13/2000
Evaluation lead agency: State

Evaluation date: 05/30/2000
Evaluation: COMPLIANCE EVALUATION INSPECTION ON-SITE
Area of violation: TSD - General Facility Standards
Date achieved compliance: 07/13/2000
Evaluation lead agency: State

PHIBRO-TECH INC. (Continued) **1000409074**

Evaluation date: 05/30/2000
Evaluation: SIGNIFICANT NON-COMPLIER
Area of violation: Not reported
Date achieved compliance: Not reported
Evaluation lead agency: State

Evaluation date: 05/19/1999
Evaluation: COMPLIANCE EVALUATION INSPECTION ON-SITE
Area of violation: Not reported
Date achieved compliance: Not reported
Evaluation lead agency: State

Evaluation date: 05/18/1999
Evaluation: COMPLIANCE EVALUATION INSPECTION ON-SITE
Area of violation: Not reported
Date achieved compliance: Not reported
Evaluation lead agency: State

Evaluation date: 01/15/1998
Evaluation: COMPLIANCE EVALUATION INSPECTION ON-SITE
Area of violation: TSD - General
Date achieved compliance: 12/27/1999
Evaluation lead agency: State

Evaluation date: 01/15/1998
Evaluation: COMPLIANCE EVALUATION INSPECTION ON-SITE
Area of violation: TSD IS-Ground-Water Monitoring
Date achieved compliance: 12/27/1999
Evaluation lead agency: State

Evaluation date: 01/15/1998
Evaluation: COMPLIANCE EVALUATION INSPECTION ON-SITE
Area of violation: TSD - Tank System Standards
Date achieved compliance: 12/27/1999
Evaluation lead agency: State

Evaluation date: 09/06/1995
Evaluation: COMPLIANCE EVALUATION INSPECTION ON-SITE
Area of violation: Not reported
Date achieved compliance: Not reported
Evaluation lead agency: State

Evaluation date: 06/22/1995
Evaluation: FOCUSED COMPLIANCE INSPECTION
Area of violation: TSD - Manifest/Records/Reporting
Date achieved compliance: 07/02/1995
Evaluation lead agency: State

Evaluation date: 06/22/1995
Evaluation: COMPLIANCE EVALUATION INSPECTION ON-SITE
Area of violation: TSD - General
Date achieved compliance: 07/18/1996
Evaluation lead agency: State

Evaluation date: 06/22/1995
Evaluation: COMPLIANCE EVALUATION INSPECTION ON-SITE
Area of violation: TSD - General

PHIBRO-TECH INC. (Continued) **1000409074**

Date achieved compliance: 08/10/1995
Evaluation lead agency: State

Evaluation date: 05/28/1993
Evaluation: GROUNDWATER MONITORING EVALUATION
Area of violation: Not reported
Date achieved compliance: Not reported
Evaluation lead agency: State

Evaluation date: 05/28/1992
Evaluation: FOLLOW-UP INSPECTION
Area of violation: TSD - General
Date achieved compliance: 11/23/1993
Evaluation lead agency: State

Evaluation date: 09/23/1991
Evaluation: COMPLIANCE EVALUATION INSPECTION ON-SITE
Area of violation: TSD - General
Date achieved compliance: 06/22/1995
Evaluation lead agency: EPA

Evaluation date: 09/23/1991
Evaluation: COMPLIANCE EVALUATION INSPECTION ON-SITE
Area of violation: LDR - General
Date achieved compliance: 06/22/1995
Evaluation lead agency: EPA

Evaluation date: 09/23/1991
Evaluation: COMPLIANCE EVALUATION INSPECTION ON-SITE
Area of violation: Not reported
Date achieved compliance: Not reported
Evaluation lead agency: EPA-Initiated Oversight/Observation/Training Actions

Evaluation date: 09/23/1991
Evaluation: COMPLIANCE EVALUATION INSPECTION ON-SITE
Area of violation: TSD - General
Date achieved compliance: 11/23/1993
Evaluation lead agency: State

Evaluation date: 01/23/1991
Evaluation: FINANCIAL RECORD REVIEW
Area of violation: TSD - Financial Requirements
Date achieved compliance: 09/01/1992
Evaluation lead agency: State

Evaluation date: 03/14/1990
Evaluation: COMPLIANCE EVALUATION INSPECTION ON-SITE
Area of violation: TSD - Financial Requirements
Date achieved compliance: 02/08/1991
Evaluation lead agency: EPA

Evaluation date: 03/14/1990
Evaluation: COMPLIANCE EVALUATION INSPECTION ON-SITE
Area of violation: TSD - General
Date achieved compliance: 02/08/1991
Evaluation lead agency: EPA

PHIBRO-TECH INC. (Continued) **1000409074**

Evaluation date: 03/14/1990
Evaluation: COMPLIANCE EVALUATION INSPECTION ON-SITE
Area of violation: TSD - Closure/Post-Closure
Date achieved compliance: 02/08/1991
Evaluation lead agency: EPA

Evaluation date: 05/30/1989
Evaluation: FINANCIAL RECORD REVIEW
Area of violation: Not reported
Date achieved compliance: Not reported
Evaluation lead agency: State

Evaluation date: 05/17/1989
Evaluation: COMPLIANCE EVALUATION INSPECTION ON-SITE
Area of violation: TSD - General
Date achieved compliance: 02/08/1991
Evaluation lead agency: State

Evaluation date: 06/15/1988
Evaluation: GROUNDWATER MONITORING EVALUATION
Area of violation: TSD IS-Ground-Water Monitoring
Date achieved compliance: 10/06/1989
Evaluation lead agency: State

Evaluation date: 02/08/1988
Evaluation: FINANCIAL RECORD REVIEW
Area of violation: TSD - Financial Requirements
Date achieved compliance: 10/04/1988
Evaluation lead agency: State

Evaluation date: 02/05/1988
Evaluation: COMPLIANCE EVALUATION INSPECTION ON-SITE
Area of violation: Formal Enforcement Agreement or Order
Date achieved compliance: 11/06/1989
Evaluation lead agency: State

Evaluation date: 02/05/1988
Evaluation: COMPLIANCE EVALUATION INSPECTION ON-SITE
Area of violation: TSD - General
Date achieved compliance: 02/08/1991
Evaluation lead agency: State

Evaluation date: 02/24/1987
Evaluation: FINANCIAL RECORD REVIEW
Area of violation: TSD - Financial Requirements
Date achieved compliance: 10/14/1988
Evaluation lead agency: State

US INST CONTROL:
EPA ID: CAD008488025
Site ID: Not reported
Name: PHIBRO-TECH INC.
Action Name: Not reported
Address: 8851 DICE ROAD
SANTA FE SPRINGS, CA 90670
EPA Region: 9
County: LOS ANGELES
Event Code: CA772PR

PHIBRO-TECH INC. (Continued) **1000409074**

Inst. Control: Not reported
Actual Date: 08/16/1995
Complet. Date: 01/01/1900
Operable Unit: Not reported
Contaminated Media : Not reported
Contact Name : DAVID A THAETE
Contact Phone and Ext : 5622730170
Event Code Description: INSTITUTIONAL CONTROLS ESTABLISHED-PROPRIETARY CONTROL

HIST UST:
File Number: 00027D25
URL: http://geotracker.waterboards.ca.gov/ustpdfs/pdf/00027D25.pdf
Region: STATE
Facility ID: 00000016980
Facility Type: Other
Other Type: MANUFACTURING
Contact Name: GREGOR OTTERBACH
Telephone: 2136988036
Owner Name: PHILIPP BROTHERS CHEMICALS,INC
Owner Address: 10 COLUMBUS CIRCLE
Owner City,St,Zip: NEW YORK CITY, NY 10019
Total Tanks: 0001

Tank Num: 001
Container Num: CUO12
Year Installed: 1974
Tank Capacity: 00004488
Tank Used for: PRODUCT
Type of Fuel: Not reported
Container Construction Thickness: 5-1/2
Leak Detection: Visual, Stock Inventor

Tank Num: 001
Container Num: CUO12
Year Installed: 1974
Tank Capacity: 00004488
Tank Used for: PRODUCT
Type of Fuel: Not reported
Container Construction Thickness: 5-1/2
Leak Detection: Visual, Stock Inventor

Tank Num: 001
Container Num: FD8RWQB#10
Year Installed: 1974
Tank Capacity: 00000700
Tank Used for: PRODUCT
Type of Fuel: Not reported
Container Construction Thickness: 4
Leak Detection: Visual, 10

Tank Num: 001
Container Num: FD8RWQB#10
Year Installed: 1974
Tank Capacity: 00000700
Tank Used for: PRODUCT
Type of Fuel: Not reported
Container Construction Thickness: 4

PHIBRO-TECH INC. (Continued) **1000409074**

Leak Detection: Visual, 10

Tank Num: 001
Container Num: FD8RWQB#10
Year Installed: 1974
Tank Capacity: 00000700
Tank Used for: PRODUCT
Type of Fuel: Not reported
Container Construction Thickness: 4
Leak Detection: Visual, 10

Tank Num: 001
Container Num: CUO12
Year Installed: 1974
Tank Capacity: 00004488
Tank Used for: PRODUCT
Type of Fuel: Not reported
Container Construction Thickness: 5-1/2
Leak Detection: Visual, Stock Inventor

Tank Num: 001
Container Num: CUO12
Year Installed: 1974
Tank Capacity: 00004488
Tank Used for: PRODUCT
Type of Fuel: Not reported
Container Construction Thickness: 5-1/2
Leak Detection: Visual, Stock Inventor

Tank Num: 001
Container Num: UL S/N #G7
Year Installed: 1979
Tank Capacity: 00010000
Tank Used for: PRODUCT
Type of Fuel: DIESEL
Container Construction Thickness: Not reported
Leak Detection: Visual, Stock Inventor, Pressure Test

Tank Num: 001
Container Num: UL S/N #G7
Year Installed: 1979
Tank Capacity: 00010000
Tank Used for: PRODUCT
Type of Fuel: DIESEL
Container Construction Thickness: Not reported
Leak Detection: Visual, Stock Inventor, Pressure Test

Tank Num: 001
Container Num: UL S/N #G7
Year Installed: 1979
Tank Capacity: 00010000
Tank Used for: PRODUCT
Type of Fuel: DIESEL
Container Construction Thickness: Not reported
Leak Detection: Visual, Stock Inventor, Pressure Test

Tank Num: 001

PHIBRO-TECH INC. (Continued) **1000409074**

Container Num:	UL S/N #G7
Year Installed:	1979
Tank Capacity:	00010000
Tank Used for:	PRODUCT
Type of Fuel:	DIESEL
Container Construction Thickness:	Not reported
Leak Detection:	Visual, Stock Inventor, Pressure Test

Tank Num:	001
Container Num:	FD8RWQB#10
Year Installed:	1974
Tank Capacity:	00000700
Tank Used for:	PRODUCT
Type of Fuel:	Not reported
Container Construction Thickness:	4
Leak Detection:	Visual, 10

Tank Num:	002
Container Num:	FEC13-82
Year Installed:	Not reported
Tank Capacity:	00000600
Tank Used for:	PRODUCT
Type of Fuel:	Not reported
Container Construction Thickness:	5
Leak Detection:	Visual, 10

Tank Num:	002
Container Num:	FEC13-82
Year Installed:	Not reported
Tank Capacity:	00000600
Tank Used for:	PRODUCT
Type of Fuel:	Not reported
Container Construction Thickness:	5
Leak Detection:	Visual, 10

Tank Num:	002
Container Num:	FEC13-82
Year Installed:	Not reported
Tank Capacity:	00000600
Tank Used for:	PRODUCT
Type of Fuel:	Not reported
Container Construction Thickness:	5
Leak Detection:	Visual, 10

Tank Num:	002
Container Num:	FEC13-82
Year Installed:	Not reported
Tank Capacity:	00000600
Tank Used for:	PRODUCT
Type of Fuel:	Not reported
Container Construction Thickness:	5
Leak Detection:	Visual, 10

Click here for Geo Tracker PDF:

CHMIRS:
OES Incident Number: 0-2881

PHIBRO-TECH INC. (Continued) **1000409074**

OES notification:	06/28/2000
OES Date:	Not reported
OES Time:	Not reported
Date Completed:	**Not reported**
Property Use:	Not reported
Agency Id Number:	Not reported
Agency Incident Number:	Not reported
Time Notified:	Not reported
Time Completed:	Not reported
Surrounding Area:	Not reported
Estimated Temperature:	Not reported
Property Management:	Not reported
More Than Two Substances Involved?:	Not reported
Resp Agncy Personel # Of Decontaminated:	Not reported
Responding Agency Personel # Of Injuries:	Not reported
Responding Agency Personel # Of Fatalities:	Not reported
Others Number Of Decontaminated:	Not reported
Others Number Of Injuries:	Not reported
Others Number Of Fatalities:	Not reported
Vehicle Make/year:	Not reported
Vehicle License Number:	Not reported
Vehicle State:	Not reported
Vehicle Id Number:	Not reported
CA DOT PUC/ICC Number:	Not reported
Company Name:	Not reported
Reporting Officer Name/ID:	Not reported
Report Date:	Not reported
Facility Telephone:	Not reported
Waterway Involved:	No
Waterway:	Not reported
Spill Site:	Not reported
Cleanup By:	Reporting Party
Containment:	Not reported
What Happened:	Not reported
Type:	Not reported
Measure:	Not reported
Other:	Not reported
Date/Time:	Not reported
Year:	2000
Agency:	Phibro-Tech
Incident Date:	6/28/200012:00:00 AM
Admin Agency:	Santa Fe Springs Fire Department
Amount:	Not reported
Contained:	Yes
Site Type:	Industrial Plant
E Date:	Not reported
Substance:	Hydrochloric Acid
Gallons:	100
Unknown:	0
Substance #2:	Not reported
Substance #3:	Not reported
Evacuations:	0
Number of Injuries:	0
Number of Fatalities:	0
#1 Pipeline:	Not reported
#2 Pipeline:	Not reported
#3 Pipeline:	Not reported

PHIBRO-TECH INC. (Continued) **1000409074**

#1 Vessel >= 300 Tons:	Not reported
#2 Vessel >= 300 Tons:	Not reported
#3 Vessel >= 300 Tons:	Not reported
Evacs:	Not reported
Injuries:	Not reported
Fatals:	Not reported
Comments:	Not reported
Description:	Tank overflowed into a containment area, due to unknown circumstances, incident is under investigation.

US FIN ASSUR:

EPA ID:	CAD008488025
Provider:	BANK OF AMERICA
EPA region:	9
County:	Not reported
Mechanism type:	LETTER OF CREDIT
Mechanism ID:	68053478
Cost estimate:	4372760
Face value:	440000
Effective date:	2011-07-08 00:00:00

EPA ID:	CAD008488025
Provider:	BANK OF AMERICA
EPA region:	9
County:	Not reported
Mechanism type:	LETTER OF CREDIT
Mechanism ID:	68053481
Cost estimate:	4372760
Face value:	4372760
Effective date:	2011-07-13 00:00:00

EPA ID:	CAD008488025
Provider:	BANK OF AMERICA
EPA region:	9
County:	Not reported
Mechanism type:	LETTER OF CREDIT
Mechanism ID:	68053480
Cost estimate:	1715077
Face value:	1742518
Effective date:	2011-07-08 00:00:00

EPA ID:	CAD008488025
Provider:	WACHOVIA BANK, N.A.
EPA region:	9
County:	Not reported
Mechanism type:	STANDBY TRUST
Mechanism ID:	2572007152
Cost estimate:	1715077
Face value:	0
Effective date:	2004-03-15 00:00:00

EPA ID:	CAD008488025
Provider:	COMMERCE & INDUSTRY INSURANCE COMPANY
EPA region:	9
County:	Not reported
Mechanism type:	INSURANCE

PHIBRO-TECH INC. (Continued) **1000409074**

Mechanism ID: PLS2331941
Cost estimate: 2000000
Face value: 2000000
Effective date: 2011-03-31 00:00:00

EPA ID: CAD008488025
Provider: BANK OF AMERICA
EPA region: 9
County: Not reported
Mechanism type: LETTER OF CREDIT
Mechanism ID: 68053479
Cost estimate: 4372760
Face value: 815000
Effective date: 2011-07-08 00:00:00

EPA ID: CAD008488025
Provider: WACHOVIA BANK, N.A.
EPA region: 9
County: Not reported
Mechanism type: STANDBY TRUST
Mechanism ID: 2572007152
Cost estimate: 1570236
Face value: 0
Effective date: 2004-03-15 00:00:00

EPA ID: CAD008488025
Provider: BANK OF AMERICA
EPA region: 9
County: Not reported
Mechanism type: LETTER OF CREDIT
Mechanism ID: 68053481
Cost estimate: 1120000
Face value: 9498796
Effective date: 2010-11-09 00:00:00

EPA ID: CAD008488025
Provider: WACHOVIA BANK, N.A.
EPA region: 9
County: Not reported
Mechanism type: STANDBY TRUST
Mechanism ID: 2572007152
Cost estimate: 1120000
Face value: 0
Effective date: 2004-03-15 00:00:00

EPA ID: CAD008488025
Provider: BANK OF AMERICA
EPA region: 9
County: Not reported
Mechanism type: LETTER OF CREDIT
Mechanism ID: 68053481
Cost estimate: 2000000
Face value: 9498796
Effective date: 2010-11-09 00:00:00

EPA ID: CAD008488025
Provider: WACHOVIA BANK, N.A.

PHIBRO-TECH INC. (Continued) **1000409074**

EPA region: 9
County: Not reported
Mechanism type: STANDBY TRUST
Mechanism ID: 2572007152
Cost estimate: 2000000
Face value: 0
Effective date: 2004-03-15 00:00:00

EPA ID: CAD008488025
Provider: BANK OF AMERICA
EPA region: 9
County: Not reported
Mechanism type: LETTER OF CREDIT
Mechanism ID: 68053481
Cost estimate: 1570236
Face value: 9498796
Effective date: 2010-11-09 00:00:00

EPA WATCH LIST:
Facility ID: CAD008488025
Program: RCRA Facilities
List date: September 2012 Watch List

Facility ID: CAD008488025
Program: RCRA Facilities
List date: November 2012 Watch List

Facility ID: CAD008488025
Program: RCRA Facilities
List date: August 2012 Watch List

Facility ID: CAD008488025
Program: RCRA Facilities
List date: October 2012 Watch List

Facility ID: CAD008488025
Program: RCRA Facilities
List date: December 2012 Watch List

Facility ID: CAD008488025
Program: RCRA Facilities
List date: June 2013 RCRA Watch List

Facility ID: CAD008488025
Program: RCRA Facilities
List date: April 2013 RCRA Watch List

Facility ID: CAD008488025
Program: RCRA Facilities
List date: March 2013 RCRA Watch List

Facility ID: CAD008488025
Program: RCRA Facilities
List date: May 2013 RCRA Watch List

Facility ID: CAD008488025
Program: RCRA Facilities

PHIBRO-TECH INC. (Continued) **1000409074**

List date: August 2013 Watch List

Facility ID: CAD008488025
Program: RCRA Facilities
List date: July 2013 Watch List

2020 COR ACTION:
EPA ID: CAD008488025
Region: 9
Action: Not reported

FTTS INSP:
Inspection Number: 200505254337 1
Region: 09
Inspection Date: 05/25/05
Inspector: MBLOODWORTH
Violation occurred: No
Investigation Type: General Product Review
Investigation Reason: Neutral Scheme, State
Legislation Code: FIFRA
Facility Function: Producer

HIST FTTS INSP:
Inspection Number: 200505254337 1
Region: 09
Inspection Date: Not reported
Inspector: MBLOODWORTH
Violation occurred: No
Investigation Type: General Product Review
Investigation Reason: Neutral Scheme, State
Legislation Code: FIFRA
Facility Function: Producer

EMI:
Year: 1987
County Code: 19
Air Basin: SC
Facility ID: 44287
Air District Name: SC
SIC Code: 2842
Air District Name: SOUTH COAST AQMD
Community Health Air Pollution Info System: Not reported
Consolidated Emission Reporting Rule: Not reported
Total Organic Hydrocarbon Gases Tons/Yr: 0
Reactive Organic Gases Tons/Yr: 0
Carbon Monoxide Emissions Tons/Yr: 0
NOX - Oxides of Nitrogen Tons/Yr: 0
SOX - Oxides of Sulphur Tons/Yr: 0
Particulate Matter Tons/Yr: 0
Part. Matter 10 Micrometers and Smllr Tons/Yr: 0

CA Financial Assurance 1:
EPA ID Number: CAD008488025 80001582

PHIBRO-TECH INC. (Continued) **1000409074**

Sudden Amount1:	$2,000,000.00
Non Sudden Amount1:	Not reported
Closure Mechanism:	SB
Closure Amount:	$1,895,360.03
Post Closure Mechanism:	Not reported
Post Closure Amount:	Not reported
Corrective Action Mechanism:	Not reported
Corrective Action Amount:	Not reported
Sudden Mechanism Type:	Ins
Sudden Mechanism Amount:	$1,000,000.00
Non Sudden Mechanism Type:	Not reported
Non Sudden Mechanism Amount:	Not reported
O and M Mechanism Type:	Not reported
O and M Amount:	Not reported
Closure Mechanism Date of Mechanism:	2017-05-22 00:00:00
Closure Mechanism Renewal Date:	Not reported
Closure Mechanism Provider:	Atlantic Specialty Insurance Company
Postclosure Mechanism Date of Mechanism:	Not reported
Postclosure Mechanism Renewal Date:	Not reported
Postclosure Mechanism Provider:	Not reported
O and M Mechanism Date of Mechanism:	Not reported
O and M Mechanism Renewal Date:	Not reported
O and M Mechanism Provider:	Not reported
Corrective Action Mechanism Date of Mechanism:	Not reported
Corrective Action Mechanism Renewal Date:	Not reported
Corrective Action Mechanism Provider:	Not reported
Sudden Mechanism Date of Mechanism:	2015-03-01 00:00:00
Sudden Mechanism Renewal Date:	Not reported
Sudden Mechanism Provider:	Aspen Specialty Management Inc
Non-Sudden Mechanism Date of Mechanism:	Not reported
Non-Sudden Mechanism Renewal Date:	Not reported
Non-Sudden Mechanism Provider:	Not reported
Date Entered into EnviroStor:	2015-05-11 00:00:00
Authorization Type:	Operating Permit
Comments:	STA 2572007152 (3/15/04); LOC amendment # 7 as of 11/28/16

ICE:

Envirostor ID:	3001607
EPA ID:	CAD008488025
Site Type:	INSPECTION
Facility Status:	Significant Non-Complier

Enforcement:

Action Type:	Consent Order with Enforcement and Settlement - Federal CA/FO (385)
Action Date:	07/30/2007
Action Type:	Final Administrative Settlement (310)
Action Date:	12/27/1999
Action Type:	Consent Order with Enforcement and Settlement - Federal CA/FO (385)
Action Date:	05/25/2010
Action Type:	Enforcement Order Issued (210)
Action Date:	10/04/2000
Action Type:	Consent Order with Enforcement and Settlement - Federal CA/FO (385)
Action Date:	10/09/2003

PHIBRO-TECH INC. (Continued) **1000409074**

Action Type: Enforcement Order Issued (210)
Action Date: 11/26/1996

Action Type: Initial Civil Filing AG (510)
Action Date: 03/24/2017

Action Type: Consent Order with Enforcement and Settlement - Federal CA/FO (385)
Action Date: 12/30/1999

Inspection:
Action Type: Follow-up Inspection - Treatment, Storage and Disposal
Action Date: 09/18/2000
Violation Class: Class 1, Class 2
RTC Date: 09/26/2000

Action Type: Compliance Evaluation Inspection - Treatment, Storage and Disposal
Action Date: 05/20/2008
Violation Class: Class 1, Class 2, Minor
RTC Date: 06/30/2008

Action Type: Compliance Evaluation Inspection - Treatment, Storage and Disposal
Action Date: 06/03/2004
Violation Class: Class 2, Minor
RTC Date: 06/11/2004

Action Type: Financial Records Review - Treatment, Storage and Disposal
Action Date: 07/24/2003
Violation Class: No Violations
RTC Date: Not reported

Action Type: Compliance Evaluation Inspection - Treatment, Storage and Disposal
Action Date: 05/03/2002
Violation Class: Minor
RTC Date: 05/28/2002

Action Type: Compliance Evaluation Inspection - Transporter
Action Date: 05/19/1999
Violation Class: No Violations
RTC Date: Not reported

Action Type: Follow-up Inspection - Treatment, Storage and Disposal
Action Date: 11/29/2000
Violation Class: No Violations
RTC Date: Not reported

Action Type: Financial Records Review - Treatment, Storage and Disposal
Action Date: 07/11/2012
Violation Class: No Violations
RTC Date: Not reported

Action Type: Follow-up Inspection - Treatment, Storage and Disposal
Action Date: 08/18/2005
Violation Class: Class 1
RTC Date: 07/30/2007

Action Type: Financial Records Review - Treatment, Storage and Disposal
Action Date: 07/17/2004

PHIBRO-TECH INC. (Continued) **1000409074**

Violation Class: No Violations
RTC Date: Not reported

Action Type: Financial Records Review - Treatment, Storage and Disposal
Action Date: 06/16/2010
Violation Class: No Violations
RTC Date: Not reported

Action Type: Compliance Evaluation Inspection
Action Date: 01/15/1998
Violation Class: Class 1
RTC Date: 12/27/1999

Action Type: Follow-up Inspection - Treatment, Storage and Disposal
Action Date: 06/07/2001
Violation Class: Class 2, Minor
RTC Date: 10/09/2003

Action Type: Compliance Evaluation Inspection - Treatment, Storage and Disposal
Action Date: 04/14/2003
Violation Class: Class 2, Minor
RTC Date: 07/30/2007

Action Type: Compliance Evaluation Inspection - Treatment, Storage and Disposal
Action Date: 05/30/2000
Violation Class: Class 1, Class 2
RTC Date: 07/13/2000

Action Type: Compliance Evaluation Inspection - Treatment, Storage and Disposal
Action Date: 06/27/2005
Violation Class: Class 2, Minor
RTC Date: 07/30/2007

Action Type: Compliance Evaluation Inspection - Treatment, Storage and Disposal
Action Date: 05/18/1999
Violation Class: No Violations
RTC Date: Not reported

Action Type: Compliance Evaluation Inspection - Treatment, Storage and Disposal
Action Date: 03/01/2011
Violation Class: Class 1, Minor
RTC Date: 11/01/2013

Action Type: Compliance Evaluation Inspection - Treatment, Storage and Disposal
Action Date: 05/16/2012
Violation Class: Class 1, Minor
RTC Date: Not reported

Action Type: Financial Records Review - Treatment, Storage and Disposal
Action Date: 06/20/2005
Violation Class: No Violations
RTC Date: Not reported

Action Type: Financial Records Review - Treatment, Storage and Disposal
Action Date: 05/27/2008
Violation Class: Minor
RTC Date: 06/18/2008

PHIBRO-TECH INC. (Continued) **1000409074**

Action Type: Compliance Evaluation Inspection - Treatment, Storage and Disposal
Action Date: 05/28/2013
Violation Class: Class 1, Minor
RTC Date: Not reported

Action Type: Financial Records Review - Treatment, Storage and Disposal
Action Date: 07/11/2012
Violation Class: No Violations
RTC Date: Not reported

Action Type: Follow-up Inspection - Treatment, Storage and Disposal
Action Date: 05/29/2009
Violation Class: No Violations
RTC Date: Not reported

Action Type: Financial Records Review - Treatment, Storage and Disposal
Action Date: 06/19/2013
Violation Class: No Violations
RTC Date: Not reported

Action Type: Follow-up Inspection - Treatment, Storage and Disposal
Action Date: 01/27/2014
Violation Class: Class 1
RTC Date: 01/27/2014

Action Type: Focused Compliance Inspection - Treatment, Storage and Disposal
Action Date: 04/28/2014
Violation Class: Class 2
RTC Date: 06/16/2014

Action Type: Follow-up Inspection - Treatment, Storage and Disposal
Action Date: 01/28/2015
Violation Class: Minor
RTC Date: 03/10/2015

Action Type: Focused Compliance Inspection - Treatment, Storage and Disposal
Action Date: 04/23/2014
Violation Class: Class 1
RTC Date: Not reported

Action Type: Compliance Evaluation Inspection - Treatment, Storage and Disposal
Action Date: 06/29/2015
Violation Class: Class 1, Minor
RTC Date: Not reported

Action Type: Compliance Evaluation Inspection - Treatment, Storage and Disposal
Action Date: 06/30/2017
Violation Class: No Violations
RTC Date: Not reported

Action Type: Focused Compliance Inspection - Treatment, Storage and Disposal
Action Date: 12/08/2015
Violation Class: Class 1
RTC Date: 12/18/2015

Action Type: Focused Compliance Inspection - Treatment, Storage and Disposal
Action Date: 08/07/2015

PHIBRO-TECH INC. (Continued) **1000409074**

Violation Class: Class 1
RTC Date: 12/18/2015

Action Type: Follow-up Inspection - Treatment, Storage and Disposal
Action Date: 12/15/2015
Violation Class: Class 1
RTC Date: Not reported

Action Type: Financial Records Review - Treatment, Storage and Disposal
Action Date: 11/16/2016
Violation Class: Class 2
RTC Date: 11/30/2016

Action Type: Follow-up Inspection - Treatment, Storage and Disposal
Action Date: 03/01/2006
Violation Class: Class 1
RTC Date: 07/30/2007

Action Type: Focused Compliance Inspection - Treatment, Storage and Disposal
Action Date: 06/22/1995
Violation Class: Minor
RTC Date: 07/02/1995

Action Type: Financial Records Review - Treatment, Storage and Disposal
Action Date: 08/30/2017
Violation Class: No Violations
RTC Date: Not reported

HWP:
EPA Id: CAD008488025
Cleanup Status: OPERATING PERMIT
Latitude: 33.95962
Longitude: -118.0675
Facility Type: Permitted - Operating
Facility Size: Large Treatment
Team: PHILLIP BLUM
Supervisor: RAO AKULA
Site Code: 300142
Assembly District: 57
Senate District: 32
Public Information Officer: Not reported
Public Information Officer: STACEY LEAR

Activities:
EPA Id: CAD008488025
Facility Type: Permitted - Operating
Unit Names: C-1A (GPRA Unit), C-1B (GPRA Unit), C-1C (GPRA Unit), C-1D (GPRA Unit), C-5 (GPRA Unit), C-6 (GPRA Unit), C-7 (GPRA Unit), C-8 (GPRA Unit), C-9 (GPRA Unit), CONTAIN1 (GPRA Unit), F-1-Tankstr (GPRA Unit), F-12 Tankstr (GPRA Unit), F-2-Tanktrt (GPRA Unit), F-2A-Tantrt (GPRA Unit), J-2 (GPRA Unit), J-3 (GPRA Unit), J-4 (GPRA Unit), J-5 (GPRA Unit), J-6 (GPRA Unit), S-1A (GPRA Unit), S-1B (GPRA Unit), S-5 (GPRA Unit), S-6 (GPRA Unit)
Event Description: New Operating Permit - FINAL PERMIT (EFFECTIVE)
Actual Date: 07/29/1991

PHIBRO-TECH INC. (Continued) **1000409074**

EPA Id: CAD008488025
Facility Type: Permitted - Operating
Unit Names: Not reported
Event Description: *Mod Class 1* - Prior Approval Required - FINAL PERMIT MODIFICATION
Actual Date: 11/14/2007

EPA Id: CAD008488025
Facility Type: Permitted - Operating
Unit Names: Not reported
Event Description: Renewal - With Changes - TECHNICAL COMPLETE LETTER
Actual Date: 03/23/2010

EPA Id: CAD008488025
Facility Type: Permitted - Operating
Unit Names: Not reported
Event Description: Renewal - With Changes - RESPONSE TO 1ST NOD RECEIVED
Actual Date: 11/08/2006

EPA Id: CAD008488025
Facility Type: Permitted - Operating
Unit Names: Not reported
Event Description: *Mod Class 2 - 2 or More Units - PUBLIC NOTICE BY PERMITTEE
Actual Date: 12/22/2015

EPA Id: CAD008488025
Facility Type: Permitted - Operating
Unit Names: Not reported
Event Description: *Mod Class Determination - Agency Initiated - PUBLIC COMMENT (PUBLIC HEARING)
Actual Date: 01/28/2016

EPA Id: CAD008488025
Facility Type: Permitted - Operating
Unit Names: C-1A (GPRA Unit), C-1B (GPRA Unit), C-1C (GPRA Unit), C-1D (GPRA Unit), C-5 (GPRA Unit), C-6 (GPRA Unit), C-7 (GPRA Unit), C-8 (GPRA Unit), C-9 (GPRA Unit), CONTAIN1 (GPRA Unit), F-1-Tankstr (GPRA Unit), F-12 Tankstr (GPRA Unit), F-2-Tanktrt (GPRA Unit), F-2A-Tantrt (GPRA Unit), J-2 (GPRA Unit), J-3 (GPRA Unit), J-4 (GPRA Unit), J-5 (GPRA Unit), J-6 (GPRA Unit), S-1A (GPRA Unit), S-1B (GPRA Unit), S-5 (GPRA Unit), S-6 (GPRA Unit)
Event Description: Renewal - With Changes - FINAL PART A & PART B RECEIVED
Actual Date: 10/08/2015

EPA Id: CAD008488025
Facility Type: Permitted - Operating
Unit Names: C-1A (GPRA Unit), C-1B (GPRA Unit), C-1C (GPRA Unit), C-1D (GPRA Unit), C-5 (GPRA Unit), C-6 (GPRA Unit), C-7 (GPRA Unit), C-8 (GPRA Unit), C-9 (GPRA Unit), CONTAIN1 (GPRA Unit), F-1-Tankstr (GPRA Unit), F-12 Tankstr (GPRA Unit), F-2-Tanktrt (GPRA Unit), F-2A-Tantrt (GPRA Unit), J-2 (GPRA Unit), J-3 (GPRA Unit), J-4 (GPRA Unit), J-5 (GPRA Unit), J-6 (GPRA Unit), S-1A (GPRA Unit), S-1B (GPRA Unit), S-5 (GPRA Unit), S-6 (GPRA Unit)
Event Description: Renewal - With Changes - 1ST NOTICE OF DEFICIENCY ISSUED
Actual Date: 06/23/2015

EPA Id: CAD008488025
Facility Type: Permitted - Operating
Unit Names: Not reported

PHIBRO-TECH INC. (Continued) **1000409074**

Event Description: *Mod Class Determination - Agency Initiated - PERMIT APPEALED - APPEAL RECEIVED
Actual Date: 07/08/2016

EPA Id: CAD008488025
Facility Type: Permitted - Operating
Unit Names: Not reported
Event Description: *Mod Class 2 - 2 or More Units - DRAFT PERMIT MODIFICATION
Actual Date: 01/17/2017

EPA Id: CAD008488025
Facility Type: Permitted - Operating
Unit Names: Not reported
Event Description: Renewal - With Changes - 3RD NOTICE OF DEFICIENCY ISSUED
Actual Date: 10/07/2008

EPA Id: CAD008488025
Facility Type: Permitted - Operating
Unit Names: Not reported
Event Description: *Mod Class 2 - 2 or More Units - FINAL CEQA
Actual Date: 12/14/2015

EPA Id: CAD008488025
Facility Type: Permitted - Operating
Unit Names: Not reported
Event Description: Renewal - With Changes - CALL-IN LETTER ISSUED
Actual Date: 03/29/1995

EPA Id: CAD008488025
Facility Type: Permitted - Operating
Unit Names: C-1A (GPRA Unit), C-1B (GPRA Unit), C-1C (GPRA Unit), C-1D (GPRA Unit), C-5 (GPRA Unit), C-6 (GPRA Unit), C-7 (GPRA Unit), C-8 (GPRA Unit), C-9 (GPRA Unit), CONTAIN1 (GPRA Unit), F-1-Tankstr (GPRA Unit), F-12 Tankstr (GPRA Unit), F-2-Tanktrt (GPRA Unit), F-2A-Tantrt (GPRA Unit), J-2 (GPRA Unit), J-3 (GPRA Unit), J-4 (GPRA Unit), J-5 (GPRA Unit), J-6 (GPRA Unit), S-1A (GPRA Unit), S-1B (GPRA Unit), S-5 (GPRA Unit), S-6 (GPRA Unit)
Event Description: New Operating Permit - 1ST NOTICE OF DEFICIENCY ISSUED
Actual Date: 02/20/1990

EPA Id: CAD008488025
Facility Type: Permitted - Operating
Unit Names: Not reported
Event Description: *Mod Class 2 - 2 or More Units - PUBLIC COMMENT (BEGIN)
Actual Date: 01/17/2017

EPA Id: CAD008488025
Facility Type: Permitted - Operating
Unit Names: Not reported
Event Description: Mod Class 3 - REQUEST RECEIVED
Actual Date: 08/23/2000

EPA Id: CAD008488025
Facility Type: Permitted - Operating
Unit Names: Not reported
Event Description: Mod Class 3 - FINAL PERMIT MODIFICATION - WITHDRAWAL REQUEST RECEIVED
Actual Date: 10/24/2000

PHIBRO-TECH INC. (Continued) **1000409074**

EPA Id: CAD008488025
Facility Type: Permitted - Operating
Unit Names: Not reported
Event Description: Renewal - With Changes - PUBLIC COMMENT (PUBLIC MEETING)
Actual Date: 10/19/2010

EPA Id: CAD008488025
Facility Type: Permitted - Operating
Unit Names: Not reported
Event Description: Renewal - With Changes - PUBLIC COMMENT (PUBLIC HEARING)
Actual Date: 07/08/2010

EPA Id: CAD008488025
Facility Type: Permitted - Operating
Unit Names: Not reported
Event Description: Renewal - With Changes - FINAL PART A & PART B RECEIVED
Actual Date: 03/23/2010

EPA Id: CAD008488025
Facility Type: Permitted - Operating
Unit Names: C-1A (GPRA Unit), C-1B (GPRA Unit), C-1C (GPRA Unit), C-1D (GPRA Unit), C-5 (GPRA Unit), C-6 (GPRA Unit), C-7 (GPRA Unit), C-8 (GPRA Unit), C-9 (GPRA Unit), CONTAIN1 (GPRA Unit), F-1-Tankstr (GPRA Unit), F-12 Tankstr (GPRA Unit), F-2-Tanktrt (GPRA Unit), F-2A-Tantrt (GPRA Unit), J-2 (GPRA Unit), J-3 (GPRA Unit), J-4 (GPRA Unit), J-5 (GPRA Unit), J-6 (GPRA Unit), S-1A (GPRA Unit), S-1B (GPRA Unit), S-5 (GPRA Unit), S-6 (GPRA Unit)
Event Description: New Operating Permit - FINAL PERMIT
Actual Date: 07/29/1991

EPA Id: CAD008488025
Facility Type: Permitted - Operating
Unit Names: C-1A (GPRA Unit), C-1B (GPRA Unit), C-1C (GPRA Unit), C-1D (GPRA Unit), C-5 (GPRA Unit), C-6 (GPRA Unit), C-7 (GPRA Unit), C-8 (GPRA Unit), C-9 (GPRA Unit), CONTAIN1 (GPRA Unit), F-1-Tankstr (GPRA Unit), F-12 Tankstr (GPRA Unit), F-2-Tanktrt (GPRA Unit), F-2A-Tantrt (GPRA Unit), J-2 (GPRA Unit), J-3 (GPRA Unit), J-4 (GPRA Unit), J-5 (GPRA Unit), J-6 (GPRA Unit), S-1A (GPRA Unit), S-1B (GPRA Unit), S-5 (GPRA Unit), S-6 (GPRA Unit)
Event Description: New Operating Permit - PUBLIC COMMENT (PUBLIC HEARING)
Actual Date: 11/29/1990

EPA Id: CAD008488025
Facility Type: Permitted - Operating
Unit Names: C-1A (GPRA Unit), C-1B (GPRA Unit), C-1C (GPRA Unit), C-1D (GPRA Unit), C-5 (GPRA Unit), C-6 (GPRA Unit), C-7 (GPRA Unit), C-8 (GPRA Unit), C-9 (GPRA Unit), CONTAIN1 (GPRA Unit), F-1-Tankstr (GPRA Unit), F-12 Tankstr (GPRA Unit), F-2-Tanktrt (GPRA Unit), F-2A-Tantrt (GPRA Unit), J-2 (GPRA Unit), J-3 (GPRA Unit), J-4 (GPRA Unit), J-5 (GPRA Unit), J-6 (GPRA Unit), S-1A (GPRA Unit), S-1B (GPRA Unit), S-5 (GPRA Unit), S-6 (GPRA Unit)
Event Description: Renewal - With Changes - CALL-IN LETTER ISSUED
Actual Date: 03/29/1995

EPA Id: CAD008488025
Facility Type: Permitted - Operating
Unit Names: Not reported

PHIBRO-TECH INC. (Continued) **1000409074**

Event Description: *Mod Class Determination - Agency Initiated - FINAL PERMIT MODIFICATION (EFFECTIVE)
Actual Date: 07/12/2016

EPA Id: CAD008488025
Facility Type: Permitted - Operating
Unit Names: Not reported
Event Description: *Mod Class Determination - Agency Initiated - PUBLIC COMMENT (BEGIN)
Actual Date: 12/15/2015

EPA Id: CAD008488025
Facility Type: Permitted - Operating
Unit Names: Not reported
Event Description: Mod Class 3 - FINAL PERMIT MODIFICATION - WITHDRAWAL REQUEST ACKNOWLEDGED
Actual Date: 11/01/2000

EPA Id: CAD008488025
Facility Type: Permitted - Operating
Unit Names: Not reported
Event Description: *Mod Class Determination - Agency Initiated - INITIAL ADMINISTRATIVE REVIEW COMPLETED
Actual Date: 07/31/2015

EPA Id: CAD008488025
Facility Type: Permitted - Operating
Unit Names: Not reported
Event Description: Renewal - With Changes - PUBLIC COMMENT (BEGIN)
Actual Date: 03/24/2010

EPA Id: CAD008488025
Facility Type: Permitted - Operating
Unit Names: C-1A (GPRA Unit), C-1B (GPRA Unit), C-1C (GPRA Unit), C-1D (GPRA Unit), C-5 (GPRA Unit), C-6 (GPRA Unit), C-7 (GPRA Unit), C-8 (GPRA Unit), C-9 (GPRA Unit), CONTAIN1 (GPRA Unit), F-1-Tankstr (GPRA Unit), F-12 Tankstr (GPRA Unit), F-2-Tanktrt (GPRA Unit), F-2A-Tantrt (GPRA Unit), J-2 (GPRA Unit), J-3 (GPRA Unit), J-4 (GPRA Unit), J-5 (GPRA Unit), J-6 (GPRA Unit), S-1A (GPRA Unit), S-1B (GPRA Unit), S-5 (GPRA Unit), S-6 (GPRA Unit)
Event Description: New Operating Permit - RESPONSE TO 1ST NOD RECEIVED
Actual Date: 05/04/1990

EPA Id: CAD008488025
Facility Type: Permitted - Operating
Unit Names: C-1A (GPRA Unit), C-1B (GPRA Unit), C-1C (GPRA Unit), C-1D (GPRA Unit), C-5 (GPRA Unit), C-6 (GPRA Unit), C-7 (GPRA Unit), C-8 (GPRA Unit), C-9 (GPRA Unit), CONTAIN1 (GPRA Unit), F-1-Tankstr (GPRA Unit), F-12 Tankstr (GPRA Unit), F-2-Tanktrt (GPRA Unit), F-2A-Tantrt (GPRA Unit), J-2 (GPRA Unit), J-3 (GPRA Unit), J-4 (GPRA Unit), J-5 (GPRA Unit), J-6 (GPRA Unit), S-1A (GPRA Unit), S-1B (GPRA Unit), S-5 (GPRA Unit), S-6 (GPRA Unit)
Event Description: Renewal - With Changes - RESPONSE TO 1ST NOD RECEIVED
Actual Date: 10/08/2015

EPA Id: CAD008488025
Facility Type: Permitted - Operating
Unit Names: Not reported
Event Description: *Mod Class 1* - Prior Approval Required - FINAL PERMIT MODIFICATION
Actual Date: 06/28/2013

PHIBRO-TECH INC. (Continued) **1000409074**

EPA Id: CAD008488025
Facility Type: Permitted - Operating
Unit Names: C-1A (GPRA Unit), C-1B (GPRA Unit), C-1C (GPRA Unit), C-1D (GPRA Unit), C-5 (GPRA Unit), C-6 (GPRA Unit), C-7 (GPRA Unit), C-8 (GPRA Unit), C-9 (GPRA Unit), CONTAIN1 (GPRA Unit), F-1-Tankstr (GPRA Unit), F-12 Tankstr (GPRA Unit), F-2-Tanktrt (GPRA Unit), F-2A-Tantrt (GPRA Unit), J-2 (GPRA Unit), J-3 (GPRA Unit), J-4 (GPRA Unit), J-5 (GPRA Unit), J-6 (GPRA Unit), S-1A (GPRA Unit), S-1B (GPRA Unit), S-5 (GPRA Unit), S-6 (GPRA Unit)
Event Description: New Operating Permit - APPLICATION PART B RECEIVED
Actual Date: 11/08/1988

EPA Id: CAD008488025
Facility Type: Permitted - Operating
Unit Names: Not reported
Event Description: *Mod Class Determination - Agency Initiated - DRAFT CEQA
Actual Date: 12/14/2015

EPA Id: CAD008488025
Facility Type: Permitted - Operating
Unit Names: Not reported
Event Description: Renewal - With Changes - DRAFT PERMIT RENEWAL
Actual Date: 12/31/2013

EPA Id: CAD008488025
Facility Type: Permitted - Operating
Unit Names: Not reported
Event Description: Renewal - With Changes - FINAL CEQA
Actual Date: 03/23/2010

EPA Id: CAD008488025
Facility Type: Permitted - Operating
Unit Names: Not reported
Event Description: *Mod Class Determination - Agency Initiated - APPLICATION PART B RECEIVED
Actual Date: 07/01/2015

EPA Id: CAD008488025
Facility Type: Permitted - Operating
Unit Names: C-1A (GPRA Unit), C-1B (GPRA Unit), C-1C (GPRA Unit), C-1D (GPRA Unit), C-5 (GPRA Unit), C-6 (GPRA Unit), C-7 (GPRA Unit), C-8 (GPRA Unit), C-9 (GPRA Unit), CONTAIN1 (GPRA Unit), F-1-Tankstr (GPRA Unit), F-12 Tankstr (GPRA Unit), F-2-Tanktrt (GPRA Unit), F-2A-Tantrt (GPRA Unit), J-2 (GPRA Unit), J-3 (GPRA Unit), J-4 (GPRA Unit), J-5 (GPRA Unit), J-6 (GPRA Unit), S-1A (GPRA Unit), S-1B (GPRA Unit), S-5 (GPRA Unit), S-6 (GPRA Unit)
Event Description: Renewal - With Changes - APPLICATION PART A RECEIVED
Actual Date: 01/30/1996

EPA Id: CAD008488025
Facility Type: Permitted - Operating
Unit Names: Not reported
Event Description: Mod Class 3 - COST RECOVERY AGREEMENT ESTABLISHED
Actual Date: 09/20/2000

EPA Id: CAD008488025
Facility Type: Permitted - Operating
Unit Names: Not reported

PHIBRO-TECH INC. (Continued) **1000409074**

Event Description: Mod Class 3 - PUBLIC NOTICE - PERMIT MOD REQUEST RECEIVED
Actual Date: 08/31/2000

EPA Id: CAD008488025
Facility Type: Permitted - Operating
Unit Names: Not reported
Event Description: *Mod Class 3 - 2 or More Units - FINAL PERMIT MODIFICATION
Actual Date: 06/30/1995

EPA Id: CAD008488025
Facility Type: Permitted - Operating
Unit Names: Not reported
Event Description: *Mod Class Determination - Agency Initiated - FINAL CEQA
Actual Date: 12/14/2015

EPA Id: CAD008488025
Facility Type: Permitted - Operating
Unit Names: Not reported
Event Description: *Mod Class Determination - Agency Initiated - PERMIT APPEALED - FINAL DECISION
Actual Date: 09/20/2017

EPA Id: CAD008488025
Facility Type: Permitted - Operating
Unit Names: Not reported
Event Description: Renewal - With Changes - RESPONSE TO 2ND NOD RECEIVED
Actual Date: 01/18/2008

EPA Id: CAD008488025
Facility Type: Permitted - Operating
Unit Names: Not reported
Event Description: *Mod Class Determination - Agency Initiated - FINAL PERMIT MODIFICATION
Actual Date: 06/07/2016

EPA Id: CAD008488025
Facility Type: Permitted - Operating
Unit Names: Not reported
Event Description: Mod Class 3 - PUBLIC MEETING BY PERMITTEE
Actual Date: 09/13/2000

EPA Id: CAD008488025
Facility Type: Permitted - Operating
Unit Names: C-1A (GPRA Unit), C-1B (GPRA Unit), C-1C (GPRA Unit), C-1D (GPRA Unit), C-5 (GPRA Unit), C-6 (GPRA Unit), C-7 (GPRA Unit), C-8 (GPRA Unit), C-9 (GPRA Unit), CONTAIN1 (GPRA Unit), F-1-Tankstr (GPRA Unit), F-12 Tankstr (GPRA Unit), F-2-Tanktrt (GPRA Unit), F-2A-Tantrt (GPRA Unit), J-2 (GPRA Unit), J-3 (GPRA Unit), J-4 (GPRA Unit), J-5 (GPRA Unit), J-6 (GPRA Unit), S-1A (GPRA Unit), S-1B (GPRA Unit), S-5 (GPRA Unit), S-6 (GPRA Unit)
Event Description: New Operating Permit - PUBLIC COMMENT (BEGIN)
Actual Date: 10/30/1990

EPA Id: CAD008488025
Facility Type: Permitted - Operating
Unit Names: Not reported
Event Description: Renewal - With Changes - PUBLIC COMMENT (END)
Actual Date: 07/21/2010

PHIBRO-TECH INC. (Continued) **1000409074**

EPA Id: CAD008488025
Facility Type: Permitted - Operating
Unit Names: Not reported
Event Description: Renewal - With Changes - 2ND NOTICE OF DEFICIENCY ISSUED
Actual Date: 04/26/2007

EPA Id: CAD008488025
Facility Type: Permitted - Operating
Unit Names: C-1A (GPRA Unit), C-1B (GPRA Unit), C-1C (GPRA Unit), C-1D (GPRA Unit), C-5 (GPRA Unit), C-6 (GPRA Unit), C-7 (GPRA Unit), C-8 (GPRA Unit), C-9 (GPRA Unit), CONTAIN1 (GPRA Unit), F-1-Tankstr (GPRA Unit), F-12 Tankstr (GPRA Unit), F-2-Tanktrt (GPRA Unit), F-2A-Tantrt (GPRA Unit), J-2 (GPRA Unit), J-3 (GPRA Unit), J-4 (GPRA Unit), J-5 (GPRA Unit), J-6 (GPRA Unit), S-1A (GPRA Unit), S-1B (GPRA Unit), S-5 (GPRA Unit), S-6 (GPRA Unit)
Event Description: New Operating Permit - FINAL PERMIT (EXPIRES)
Actual Date: 07/29/1996

EPA Id: CAD008488025
Facility Type: Permitted - Operating
Unit Names: Not reported
Event Description: Renewal - With Changes - APPLICATION PART A RECEIVED
Actual Date: 01/29/1996

EPA Id: CAD008488025
Facility Type: Permitted - Operating
Unit Names: Not reported
Event Description: *Mod Class 1 - No Prior Approval Required - FINAL PERMIT MODIFICATION
Actual Date: 08/15/2014

EPA Id: CAD008488025
Facility Type: Permitted - Operating
Unit Names: Not reported
Event Description: *Mod Class 2 - 2 or More Units - APPLICATION PART B RECEIVED
Actual Date: 12/18/2015

EPA Id: CAD008488025
Facility Type: Permitted - Operating
Unit Names: Not reported
Event Description: *Mod Class 2 - 2 or More Units - 1ST NOTICE OF DEFICIENCY ISSUED
Actual Date: 04/29/2016

EPA Id: CAD008488025
Facility Type: Permitted - Operating
Unit Names: Not reported
Event Description: *Mod Class 2 - 2 or More Units - PUBLIC COMMENT (END)
Actual Date: 02/22/2016

EPA Id: CAD008488025
Facility Type: Permitted - Operating
Unit Names: Not reported
Event Description: Mod Class 2 - PUBLIC NOTICE TO MAILING LIST BY PERMITTEE
Actual Date: 02/01/2018

EPA Id: CAD008488025
Facility Type: Permitted - Operating
Unit Names: Not reported

PHIBRO-TECH INC. (Continued) **1000409074**

Event Description: *Mod Class 2 - 2 or More Units - FINAL PERMIT MODIFICATION (EFFECTIVE)
Actual Date: 02/17/2017

EPA Id: CAD008488025
Facility Type: Permitted - Operating
Unit Names: C-1A (GPRA Unit), C-1B (GPRA Unit), C-1C (GPRA Unit), C-1D (GPRA Unit), C-5 (GPRA Unit), C-6 (GPRA Unit), C-7 (GPRA Unit), C-8 (GPRA Unit), C-9 (GPRA Unit), CONTAIN1 (GPRA Unit), F-1-Tankstr (GPRA Unit), F-12 Tankstr (GPRA Unit), F-2-Tanktrt (GPRA Unit), F-2A-Tantrt (GPRA Unit), J-2 (GPRA Unit), J-3 (GPRA Unit), J-4 (GPRA Unit), J-5 (GPRA Unit), J-6 (GPRA Unit), S-1A (GPRA Unit), S-1B (GPRA Unit), S-5 (GPRA Unit), S-6 (GPRA Unit)
Event Description: Renewal - With Changes - INITIAL ADMINISTRATIVE REVIEW COMPLETED
Actual Date: 10/31/2015

EPA Id: CAD008488025
Facility Type: Permitted - Operating
Unit Names: Not reported
Event Description: Renewal - With Changes - 1ST NOTICE OF DEFICIENCY ISSUED
Actual Date: 09/08/2006

EPA Id: CAD008488025
Facility Type: Permitted - Operating
Unit Names: Not reported
Event Description: *Mod Class 3 - 2 or More Units - CEQA DETERMINATION
Actual Date: 06/30/1995

EPA Id: CAD008488025
Facility Type: Permitted - Operating
Unit Names: Not reported
Event Description: Renewal - With Changes - DISCLOSURE (CLEARED)
Actual Date: 01/28/2009

EPA Id: CAD008488025
Facility Type: Permitted - Operating
Unit Names: Not reported
Event Description: *Mod Class 1* - Prior Approval Required - FINAL PERMIT MODIFICATION (EFFECTIVE)
Actual Date: 01/17/2008

EPA Id: CAD008488025
Facility Type: Permitted - Operating
Unit Names: Not reported
Event Description: Renewal - With Changes - RESPONSE TO 3RD NOD RECEIVED
Actual Date: 03/18/2010

EPA Id: CAD008488025
Facility Type: Permitted - Operating
Unit Names: C-1A (GPRA Unit), C-1B (GPRA Unit), C-1C (GPRA Unit), C-1D (GPRA Unit), C-5 (GPRA Unit), C-6 (GPRA Unit), C-7 (GPRA Unit), C-8 (GPRA Unit), C-9 (GPRA Unit), CONTAIN1 (GPRA Unit), F-1-Tankstr (GPRA Unit), F-12 Tankstr (GPRA Unit), F-2-Tanktrt (GPRA Unit), F-2A-Tantrt (GPRA Unit), J-2 (GPRA Unit), J-3 (GPRA Unit), J-4 (GPRA Unit), J-5 (GPRA Unit), J-6 (GPRA Unit), S-1A (GPRA Unit), S-1B (GPRA Unit), S-5 (GPRA Unit), S-6 (GPRA Unit)
Event Description: Renewal - With Changes - APPLICATION PART B RECEIVED
Actual Date: 10/08/2015

PHIBRO-TECH INC. (Continued) **1000409074**

EPA Id: CAD008488025
Facility Type: Permitted - Operating
Unit Names: Not reported
Event Description: *Mod Class Determination - Agency Initiated - DRAFT PERMIT MODIFICATION
Actual Date: 12/15/2015

EPA Id: CAD008488025
Facility Type: Permitted - Operating
Unit Names: Not reported
Event Description: *Mod Class Determination - Agency Initiated - PUBLIC COMMENT (END)
Actual Date: 02/15/2016

EPA Id: CAD008488025
Facility Type: Permitted - Operating
Unit Names: Not reported
Event Description: *Mod Class Determination - Agency Initiated - PUBLIC COMMENT (PUBLIC MEETING)
Actual Date: 01/28/2016

EPA Id: CAD008488025
Facility Type: Permitted - Operating
Unit Names: Not reported
Event Description: *Mod Class 2 - 2 or More Units - PUBLIC COMMENT (PUBLIC MEETING)
Actual Date: 02/03/2016

EPA Id: CAD008488025
Facility Type: Permitted - Operating
Unit Names: Not reported
Event Description: *Mod Class 2 - 2 or More Units - INITIAL ADMINISTRATIVE REVIEW COMPLETED
Actual Date: 12/18/2015

EPA Id: CAD008488025
Facility Type: Permitted - Operating
Unit Names: Not reported
Event Description: *Mod Class 2 - 2 or More Units - FINAL PERMIT MODIFICATION
Actual Date: 01/17/2017

EPA Id: CAD008488025
Facility Type: Permitted - Operating
Unit Names: Not reported
Event Description: *Mod Class 2 - 2 or More Units - RESPONSE TO 1ST NOD RECEIVED
Actual Date: 09/22/2016

EPA Id: CAD008488025
Facility Type: Permitted - Operating
Unit Names: Not reported
Event Description: *Mod Class 3 - 2 or More Units - FINAL PERMIT MODIFICATION (EFFECTIVE)
Actual Date: 08/02/1995

EPA Id: CAD008488025
Facility Type: Permitted - Operating
Unit Names: Not reported
Event Description: Renewal - With Changes - INITIAL ADMINISTRATIVE REVIEW COMPLETED
Actual Date: 05/26/2006

EPA Id: CAD008488025
Facility Type: Permitted - Operating
Unit Names: Not reported

PHIBRO-TECH INC. (Continued) **1000409074**

Event Description: Renewal - With Changes - APPLICATION PART B RECEIVED
Actual Date: 01/29/1996

Alias:
EPA Id: CAD008488025
Facility Type: Permitted - Operating
Alias Type: FRS
Alias: 110000475780

EPA Id: CAD008488025
Facility Type: Permitted - Operating
Alias Type: Envirostor ID Number
Alias: 19280516

EPA Id: CAD008488025
Facility Type: Permitted - Operating
Alias Type: Project Code (Site Code)
Alias: 300142

EPA Id: CAD008488025
Facility Type: Permitted - Operating
Alias Type: APN
Alias: 8168001022

EPA Id: CAD008488025
Facility Type: Permitted - Operating
Alias Type: Alternate Name
Alias: SOUTHERN CALIFORNIA CHEMICAL COMPANY

Maintenance:
EPA Id: CAD008488025
Title: Sampling and Analysis Plan for Permit Unit Pond 1
Document Type: Monitoring Workplan - Groundwater
Received Date: 12/04/2015

EPA Id: CAD008488025
Title: LUC for the Phibro-Tech facility dated 8/16/1995.
Document Type: Deed Restriction / LUC Issued
Received Date: 08/16/1995

AZ MANIFEST:
Report Year: 2007
EPA Id: CAD008488025
Business Type: Not reported
Mailing Address: Not reported
Mailing State: Not reported
Contact Name: Not reported
Contact Phone: Not reported
Management Methods: H010
Date Generator Signed The Manifest: Not reported
Transporter EPA Id Number: Not reported
Date Transporter Signed The Manifest: Not reported
TSD EPA Id Number: Not reported
Volume: Not reported
Date TSD Signed Manifest: Not reported

PHIBRO-TECH INC. (Continued) **1000409074**

DOT Id Number:	UN3266
Quantity:	26514.389999999999
Waste Code 1:	D007
Waste Code 2:	Not reported
Waste Code 3:	Not reported
Waste Code 4:	Not reported
Waste Code 5:	Not reported
Waste Code 6:	Not reported
Waste Code 7:	Not reported
Waste Code 8:	Not reported
Waste Code 10:	Not reported
Waste Code 9:	Not reported
Waste Code 11:	Not reported
Waste Code 12:	Not reported
Waste Code 13:	Not reported

Report Year:	2007
EPA Id:	CAD008488025
Business Type:	Not reported
Mailing Address:	Not reported
Mailing State:	Not reported
Contact Name:	Not reported
Contact Phone:	Not reported
Management Methods:	H010
Date Generator Signed The Manifest:	Not reported
Transporter EPA Id Number:	Not reported
Date Transporter Signed The Manifest:	Not reported
TSD EPA Id Number:	Not reported
Volume:	Not reported
Date TSD Signed Manifest:	Not reported
DOT Id Number:	UN3266
Quantity:	26514.389999999999
Waste Code 1:	D002
Waste Code 2:	Not reported
Waste Code 3:	Not reported
Waste Code 4:	Not reported
Waste Code 5:	Not reported
Waste Code 6:	Not reported
Waste Code 7:	Not reported
Waste Code 8:	Not reported
Waste Code 10:	Not reported
Waste Code 9:	Not reported
Waste Code 11:	Not reported
Waste Code 12:	Not reported
Waste Code 13:	Not reported

Report Year:	2007
EPA Id:	CAD008488025
Business Type:	Not reported
Mailing Address:	Not reported
Mailing State:	Not reported
Contact Name:	Not reported
Contact Phone:	Not reported
Management Methods:	H010
Date Generator Signed The Manifest:	Not reported
Transporter EPA Id Number:	Not reported
Date Transporter Signed The Manifest:	Not reported

PHIBRO-TECH INC. (Continued) **1000409074**

TSD EPA Id Number:	Not reported
Volume:	Not reported
Date TSD Signed Manifest:	Not reported
DOT Id Number:	UN3266
Quantity:	26514.389999999999
Waste Code 1:	D005
Waste Code 2:	Not reported
Waste Code 3:	Not reported
Waste Code 4:	Not reported
Waste Code 5:	Not reported
Waste Code 6:	Not reported
Waste Code 7:	Not reported
Waste Code 8:	Not reported
Waste Code 10:	Not reported
Waste Code 9:	Not reported
Waste Code 11:	Not reported
Waste Code 12:	Not reported
Waste Code 13:	Not reported

Report Year:	2007
EPA Id:	CAD008488025
Business Type:	Not reported
Mailing Address:	Not reported
Mailing State:	Not reported
Contact Name:	Not reported
Contact Phone:	Not reported
Management Methods:	H010
Date Generator Signed The Manifest:	Not reported
Transporter EPA Id Number:	Not reported
Date Transporter Signed The Manifest:	Not reported
TSD EPA Id Number:	Not reported
Volume:	Not reported
Date TSD Signed Manifest:	Not reported
DOT Id Number:	UN3266
Quantity:	26514.389999999999
Waste Code 1:	D006
Waste Code 2:	Not reported
Waste Code 3:	Not reported
Waste Code 4:	Not reported
Waste Code 5:	Not reported
Waste Code 6:	Not reported
Waste Code 7:	Not reported
Waste Code 8:	Not reported
Waste Code 10:	Not reported
Waste Code 9:	Not reported
Waste Code 11:	Not reported
Waste Code 12:	Not reported
Waste Code 13:	Not reported

Report Year:	2007
EPA Id:	CAD008488025
Business Type:	Not reported
Mailing Address:	Not reported
Mailing State:	Not reported
Contact Name:	Not reported
Contact Phone:	Not reported
Management Methods:	H010

PHIBRO-TECH INC. (Continued) **1000409074**

Date Generator Signed The Manifest:	Not reported
Transporter EPA Id Number:	Not reported
Date Transporter Signed The Manifest:	Not reported
TSD EPA Id Number:	Not reported
Volume:	Not reported
Date TSD Signed Manifest:	Not reported
DOT Id Number:	UN3266
Quantity:	26514.389999999999
Waste Code 1:	D004
Waste Code 2:	Not reported
Waste Code 3:	Not reported
Waste Code 4:	Not reported
Waste Code 5:	Not reported
Waste Code 6:	Not reported
Waste Code 7:	Not reported
Waste Code 8:	Not reported
Waste Code 10:	Not reported
Waste Code 9:	Not reported
Waste Code 11:	Not reported
Waste Code 12:	Not reported
Waste Code 13:	Not reported

NY MANIFEST:

Country:	USA
EPA ID:	CAD008488025
Facility Status:	Not reported
Location Address 1:	8851 DICE ROAD
Code:	BP
Location Address 2:	Not reported
Total Tanks:	Not reported
Location City:	SANTA FE SPRINGS
Location State:	CA
Location Zip:	90670
Location Zip 4:	Not reported

NY MANIFEST:

EPAID:	CAD008488025
Mailing Name:	PHIBRO-TECH INC.
Mailing Contact:	PHIBRO-TECH INC.
Mailing Address 1:	8851 DICE ROAD
Mailing Address 2:	Not reported
Mailing City:	SANTA FE SPRINGS
Mailing State:	CA
Mailing Zip:	90670
Mailing Zip 4:	Not reported
Mailing Country:	USA
Mailing Phone:	Not reported

WI MANIFEST:

Year:	2004
EPA ID:	CAD008488025
FID:	999506310
ACT Code:	209
ACT Status:	A
ACT Code 1:	209
ACT Name:	HW TSD (Out-of-State)

PHIBRO-TECH INC. (Continued) **1000409074**

Contact Title: Not reported
Contact Name: TERE KING
Contact Address: 8851 DICE RD
Contact City/State/Zip: SANTA FE SPRINGS, CA 90670
Contact Telephone: 8159232136
Contact EMail Address: Not reported

AS224 **EARL MANUFACTURING** **RCRA-SQG** **1000274555**
NNW **11862 BURKE ST** **CA ENVIROSTOR** **CAD008246845**
1/2-1 **SANTA FE SPRINGS, CA 90670** **CA CPS-SLIC**
0.804 mi. **FINDS**
4244 ft. **Site 1 of 2 in cluster AS** **ECHO**
CA HIST CORTESE

Relative:
Lower

Actual:
146 ft.

RCRA-SQG:
Date form received by agency: 09/01/1996
Facility name: EARL MANUFACTURING CO INC
Facility address: 11862 BURKE ST
SANTA FE SPRINGS, CA 90670
EPA ID: CAD008246845
Contact: Not reported
Contact address: Not reported
Not reported
Contact country: US
Contact telephone: Not reported
Contact email: Not reported
EPA Region: 09
Classification: Small Small Quantity Generator
Description: Handler: generates more than 100 and less than 1000 kg of hazardous waste during any calendar month and accumulates less than 6000 kg of hazardous waste at any time; or generates 100 kg or less of hazardous waste during any calendar month, and accumulates more than 1000 kg of hazardous waste at any time

Owner/Operator Summary:
Owner/operator name: NOT REQUIRED
Owner/operator address: NOT REQUIRED
NOT REQUIRED, ME 99999
Owner/operator country: Not reported
Owner/operator telephone: 415-555-1212
Owner/operator email: Not reported
Owner/operator fax: Not reported
Owner/operator extension: Not reported
Legal status: Private
Owner/Operator Type: Owner
Owner/Op start date: Not reported
Owner/Op end date: Not reported

Owner/operator name: NOT REQUIRED
Owner/operator address: NOT REQUIRED
NOT REQUIRED, ME 99999
Owner/operator country: Not reported
Owner/operator telephone: 415-555-1212
Owner/operator email: Not reported
Owner/operator fax: Not reported
Owner/operator extension: Not reported

EARL MANUFACTURING (Continued) **1000274555**

Legal status: Private
Owner/Operator Type: Operator
Owner/Op start date: Not reported
Owner/Op end date: Not reported

Handler Activities Summary:
U.S. importer of hazardous waste: No
Mixed waste (haz. and radioactive): No
Recycler of hazardous waste: No
Transporter of hazardous waste: No
Treater, storer or disposer of HW: No
Underground injection activity: No
On-site burner exemption: No
Furnace exemption: No
Used oil fuel burner: No
Used oil processor: No
User oil refiner: No
Used oil fuel marketer to burner: No
Used oil Specification marketer: No
Used oil transfer facility: No
Used oil transporter: No

Historical Generators:
Date form received by agency: 12/30/1980
Site name: EARL MANUFACTURING CO INC
Classification: Large Quantity Generator

Violation Status: No violations found

ENVIROSTOR:
Facility ID: 60001721
Status: Inactive - Needs Evaluation
Status Date: 09/04/2014
Site Code: 301680
Site Type: Evaluation
Site Type Detailed: Evaluation
Acres: 0
NPL: NO
Regulatory Agencies: LOS ANGELES COUNTY
Lead Agency: LOS ANGELES COUNTY
Program Manager: Narine Aghakiant
Supervisor: Sayareh Amirebrahimi
Division Branch: Cleanup Cypress
Assembly: 56
Senate: 32
Special Program: EPA - PASI
Restricted Use: NO
Site Mgmt Req: NONE SPECIFIED
Funding: EPA Grant
Latitude: 33.96263
Longitude: -118.0636
APN: NONE SPECIFIED
Past Use: NONE SPECIFIED
Potential COC: Tetrachloroethylene (PCE Trichloroethylene (TCE Acetone Polychlorinated biphenyls (PCBs, see IRIS Toluene
Confirmed COC: Tetrachloroethylene (PCE Acetone Polychlorinated biphenyls (PCBs, see IRIS Toluene Trichloroethylene (TCE

EARL MANUFACTURING (Continued) **1000274555**

Potential Description: NONE SPECIFIED
Alias Name: 301680
Alias Type: Project Code (Site Code)
Alias Name: 60001721
Alias Type: Envirostor ID Number

Completed Info:
Completed Area Name: PROJECT WIDE
Completed Sub Area Name: Not reported
Completed Document Type: PA/SI Reassessment
Completed Date: 10/28/2014
Comments: Not reported

Completed Area Name: PROJECT WIDE
Completed Sub Area Name: Not reported
Completed Document Type: Site Screening
Completed Date: 04/25/1997
Comments: No Further Action

Future Area Name: Not reported
Future Sub Area Name: Not reported
Future Document Type: Not reported
Future Due Date: Not reported
Schedule Area Name: Not reported
Schedule Sub Area Name: Not reported
Schedule Document Type: Not reported
Schedule Due Date: Not reported
Schedule Revised Date: Not reported

CPS-SLIC:
Region: STATE
Facility Status: **Open - Site Assessment**
Status Date: 01/04/2000
Global Id: SLT4L7251859
Lead Agency: LOS ANGELES RWQCB (REGION 4)
Lead Agency Case Number: Not reported
Latitude: 33.9622492350417
Longitude: -118.063802719116
Case Type: Cleanup Program Site
Case Worker: DY
Local Agency: Not reported
RB Case Number: 0725
File Location: Regional Board
Potential Media Affected: Indoor Air, Other Groundwater (uses other than drinking water), Soil, Soil Vapor, Under Investigation
Potential Contaminants of Concern: Not reported
Site History: Site was a manufacturing facility which utilized a vapor degreaser. A 1,000 gallon underground storage tank (UST) was used to store cooling fluid (Trim-Sol) associated with the vapor degreaser. A soil sample collected from beneath the UST when it was removed in 1997 deteced tetrachloroethene (PCE) at a concentration of 422,000 micrograms per kilogram (ug/kg). A single groundwater monitoring well was installed in the vicinity of the former UST in November of 1999. PCE and trichloroethene (TCE) were detected at concentrations of 13,700 and 1,730 micrograms per liter (ug/L), respectively.

EARL MANUFACTURING (Continued) **1000274555**

Click here to access the California GeoTracker records for this facility:

FINDS:

Registry ID: 110002630751

Environmental Interest/Information System
RCRAInfo is a national information system that supports the Resource Conservation and Recovery Act (RCRA) program through the tracking of events and activities related to facilities that generate, transport, and treat, store, or dispose of hazardous waste. RCRAInfo allows RCRA program staff to track the notification, permit, compliance, and corrective action activities required under RCRA.

HAZARDOUS AIR POLLUTANT MAJOR

STATE MASTER

SUPERFUND (NON-NPL)

Click this hyperlink while viewing on your computer to access additional FINDS: detail in the EDR Site Report.

ECHO:
Envid: 1000274555
Registry ID: 110002630751
DFR URL: http://echo.epa.gov/detailed-facility-report?fid=110002630751

HIST CORTESE:
Region: CORTESE
Facility County Code: 19
Reg By: LTNKA
Reg Id: 906700225

AS225 **TECHNI-BRAZE INC.** **CA ENVIROSTOR** **1006094048**
NNW **11845 BURKE** **CA CPS-SLIC** **N/A**
1/2-1 **SANTA FE SPRINGS, CA 90670** **CA NPDES**
0.845 mi. **CA CIWQS**
4461 ft. **Site 2 of 2 in cluster AS**

Relative:
Lower

Actual:
151 ft.

ENVIROSTOR:
Facility ID: 19340742
Status: Refer: RWQCB
Status Date: 05/01/1995
Site Code: Not reported
Site Type: Historical
Site Type Detailed: * Historical
Acres: Not reported
NPL: NO
Regulatory Agencies: NONE SPECIFIED
Lead Agency: NONE SPECIFIED
Program Manager: Not reported
Supervisor: Referred - Not Assigned
Division Branch: Cleanup Chatsworth

TECHNI-BRAZE INC. (Continued) **1006094048**

Assembly: 57
Senate: 32
Special Program: Not reported
Restricted Use: NO
Site Mgmt Req: NONE SPECIFIED
Funding: Not reported
Latitude: 33.96306
Longitude: -118.0643
APN: 8168023039
Past Use: NONE SPECIFIED
Potential COC: * HALOGENATED SOLVENTS * HYDROCARBON SOLVENTS * AQUEOUS SOLUTION WITH METALS * ACID SOLUTION 2>PH WITH METALS Asbestos Containing Materials (ACM * Sludge - Paint * Sludge - Sewage * UNSPECIFIED ACID SOLUTION * UNSPECIFIED ALKALINE SOLUTIONS * UNSPECIFIED AQUEOUS SOLUTION * UNSPECIFIED SOLVENT MIXTURES * WASTE OIL & MIXED OIL * ADHESIVES * GAS SCRUBBER WASTE * PHOSPHATE SLUDGE
Confirmed COC: NONE SPECIFIED
Potential Description: NONE SPECIFIED
Alias Name: TECHNI-BRAZE INC
Alias Type: Alternate Name
Alias Name: 8168023039
Alias Type: APN
Alias Name: 19340742
Alias Type: Envirostor ID Number

Completed Info:
Completed Area Name: PROJECT WIDE
Completed Sub Area Name: Not reported
Completed Document Type: Site Screening
Completed Date: 01/22/1992
Comments: THE RP SUBMITTED A PRELIMINARY SITE INVESTIGATION SUMMARY REPORT TO THE DEPT ON SEPTEMBER 27, 1991. TECHI-BRAZE PERFORMS BRAZING AND HEAT TREATMENT OF METAL PARTS USING VACUUM FURNACES AT THE SITE. SOIL AND GROUNDWATER ARE CONTAMINATED WITH VOCs. SOIL AT A DEPTH OF 25-27 FEET FOUND 4700 PPM TPH AND 92,000 PPB TETRACHLOROETHENE. TOTAL VOC CONCENTRATIONS IN GW RANGED FROM 27 PPB TO 7458 PPB. TETRA IS THE PRIMARY VOC GW CONTAMINANT. OTHER VOCs DETECTED IN GW INCLUDE 1,1, DICHLOROETHENE, 1,1,1, TRICHLOROETHANE, AND TRICHLOROETHENE. GW FOUND AT A DEPTH OF 32 FEET BELOW THE GRADE. THE COMPANIES ADJECENT TO THE PROPERTY ARE CAL-WESTERN PAINTS AND WESTERN SCREW PRODUCTS. STAFF RECOMMENDED A PEA AND MAILED THE NOTIFICATION TO RP.

Future Area Name: Not reported
Future Sub Area Name: Not reported
Future Document Type: Not reported
Future Due Date: Not reported
Schedule Area Name: Not reported
Schedule Sub Area Name: Not reported
Schedule Document Type: Not reported
Schedule Due Date: Not reported
Schedule Revised Date: Not reported

CPS-SLIC:
Region: STATE
Facility Status: **Open - Assessment & Interim Remedial Action**
Status Date: 05/03/2009
Global Id: SLT4L2611791

TECHNI-BRAZE INC. (Continued) **1006094048**

Lead Agency:	LOS ANGELES RWQCB (REGION 4)
Lead Agency Case Number:	Not reported
Latitude:	33.9629789137654
Longitude:	-118.06441962719
Case Type:	Cleanup Program Site
Case Worker:	RL
Local Agency:	Not reported
RB Case Number:	0261
File Location:	Regional Board
Potential Media Affected:	Aquifer used for drinking water supply, Soil, Soil Vapor
Potential Contaminants of Concern:	1,1,1-Trichloroethane (TCA), Other Chlorinated Hydrocarbons, Tetrachloroethylene (PCE), Trichloroethylene (TCE)
Site History:	Results from the SVE tests conducted in June 2006 indicate that a depth-selective SVE remedial system is effective in targeting the two distinct lithologic zones at the Site. Well completions located in the upper finer-grained soils of the vadose zone exhibited an average vacuum radius of influence (ROI) of approximately 17 feet. Well completions located in the lower coarser-grained soils of the vadose zone exhibited an average ROI of approximately 29 feet. VOCs detected in groundwater samples collected at the Site include PCE, trichloroethene (TCE), 1,1-dichloroethene (1,1-DCE), 1,1,1-trichloroethane (1,1,1-TCA), 1,1,1,2-tetrachloroethane (1,1,1,2-TCA), and toluene. The highest PCE concentration (5,900 "g/l in well MCA-1) was detected in the northeast corner of the Site, in the suspected source area on the Bodycote property (Figure 5). PCE concentrations in all wells increased in all wells after the unusually low concentrations detected in the first quarter of 2005. PCE concentrations were consistent with concentrations detected in previous quarters.

Click here to access the California GeoTracker records for this facility:

SLIC REG 4:

Region:	4
Facility Status:	Inactive
SLIC:	0261
Substance:	VOCs
Staff:	Not reported

NPDES:

Npdes Number:	Not reported
Facility Status:	Not reported
Agency Id:	Not reported
Region:	4
Regulatory Measure Id:	190027
Order No:	Not reported
Regulatory Measure Type:	Industrial
Place Id:	Not reported
WDID:	4 19I010773
Program Type:	Not reported
Adoption Date Of Regulatory Measure:	Not reported
Effective Date Of Regulatory Measure:	Not reported
Expiration Date Of Regulatory Measure:	Not reported
Termination Date Of Regulatory Measure:	06/20/2014
Discharge Name:	Not reported
Discharge Address:	Not reported

TECHNI-BRAZE INC. (Continued) **1006094048**

Discharge City:	Not reported
Discharge State:	Not reported
Discharge Zip:	Not reported
RECEIVED DATE:	05/09/2008
PROCESSED DATE:	12/01/1993
STATUS CODE NAME:	Terminated
STATUS DATE:	07/15/2014
PLACE SIZE:	400000
PLACE SIZE UNIT:	SqFt
FACILITY CONTACT NAME:	Fred Viramontes
FACILITY CONTACT TITLE:	Not reported
FACILITY CONTACT PHONE:	5626937733
FACILITY CONTACT PHONE EXT:	Not reported
FACILITY CONTACT EMAIL:	Not reported
OPERATOR NAME:	Bodycote Thermal Processing
OPERATOR ADDRESS:	11845 Burke St
OPERATOR CITY:	Santa Fe Springs
OPERATOR STATE:	California
OPERATOR ZIP:	90670
OPERATOR CONTACT NAME:	Chuck Gee
OPERATOR CONTACT TITLE:	Not reported
OPERATOR CONTACT PHONE:	562-693-7733
OPERATOR CONTACT PHONE EXT:	Not reported
OPERATOR CONTACT EMAIL:	Not reported
OPERATOR TYPE:	Private Business
DEVELOPER NAME:	Not reported
DEVELOPER ADDRESS:	Not reported
DEVELOPER CITY:	Not reported
DEVELOPER STATE:	California
DEVELOPER ZIP:	Not reported
DEVELOPER CONTACT NAME:	Not reported
DEVELOPER CONTACT TITLE:	Not reported
CONSTYPE LINEAR UTILITY IND:	Not reported
EMERGENCY PHONE NO:	562-693-7733
EMERGENCY PHONE EXT:	Not reported
CONSTYPE ABOVE GROUND IND:	Not reported
CONSTYPE BELOW GROUND IND:	Not reported
CONSTYPE CABLE LINE IND:	Not reported
CONSTYPE COMM LINE IND:	Not reported
CONSTYPE COMMERTIAL IND:	Not reported
CONSTYPE ELECTRICAL LINE IND:	Not reported
CONSTYPE GAS LINE IND:	Not reported
CONSTYPE INDUSTRIAL IND:	Not reported
CONSTYPE OTHER DESRIPTION:	Not reported
CONSTYPE OTHER IND:	Not reported
CONSTYPE RECONS IND:	Not reported
CONSTYPE RESIDENTIAL IND:	Not reported
CONSTYPE TRANSPORT IND:	Not reported
CONSTYPE UTILITY DESCRIPTION:	Not reported
CONSTYPE UTILITY IND:	Not reported
CONSTYPE WATER SEWER IND:	Not reported
DIR DISCHARGE USWATER IND:	Not reported
RECEIVING WATER NAME:	Los Angeles Co Flood Cntrl
CERTIFIER NAME:	Not reported
CERTIFIER TITLE:	Not reported
CERTIFICATION DATE:	Not reported
PRIMARY SIC:	3471-Electroplating, Plating, Polishing, Anodizing, and Coloring

TECHNI-BRAZE INC. (Continued) **1006094048**

SECONDARY SIC: 3398-Metal Heat Treating
TERTIARY SIC: 3546-Power-Driven Handtools

CIWQS:
Agency: Bodycote Thermal Processing
Agency Address: 11845 Burke St, Santa Fe Springs, CA 90670
Place/Project Type: Industrial - Electroplating, Plating, Polishing, Anodizing, and Coloring
SIC/NAICS: Multiple
Region: 4
Program: INDSTW
Regulatory Measure Status: Terminated
Regulatory Measure Type: Storm water industrial
Order Number: 2014-0057-DWQ
WDID: 4 19I010773
NPDES Number: CAS000001
Adoption Date: Not reported
Effective Date: 12/01/1993
Termination Date: 06/20/2014
Expiration/Review Date: Not reported
Design Flow: Not reported
Major/Minor: Not reported
Complexity: Not reported
TTWQ: Not reported
Enforcement Actions within 5 years: 0
Violations within 5 years: 0
Latitude: 33.96264
Longitude: -118.0646

226
WSW
1/2-1
0.855 mi.
4513 ft.

SHAMROCK TIRE & WHEEL **CA ENVIROSTOR** **S105026453**
10332 SOUTH NORWALK BOULEVARD **CA HIST CORTESE** **N/A**
SANTA FE SPRINGS, CA 90670

Relative:
Lower

Actual:
143 ft.

ENVIROSTOR:
Facility ID: 19340459
Status: Refer: Other Agency
Status Date: 08/15/1995
Site Code: Not reported
Site Type: Historical
Site Type Detailed: * Historical
Acres: Not reported
NPL: NO
Regulatory Agencies: NONE SPECIFIED
Lead Agency: NONE SPECIFIED
Program Manager: Not reported
Supervisor: * Mmonroy
Division Branch: Cleanup Chatsworth
Assembly: Not reported
Senate: Not reported
Special Program: * Site Char & Assess Grant (CERCLA 104)
Restricted Use: NO
Site Mgmt Req: NONE SPECIFIED
Funding: Not reported
Latitude: 33.94308
Longitude: -118.0727

SHAMROCK TIRE & WHEEL (Continued) **S105026453**

APN: NONE SPECIFIED
Past Use: NONE SPECIFIED
Potential COC: * Metals - Sludge * ORGANIC LIQUIDS WITH METALS * DETERGENT & SOAP * UNSPECIFIED ACID SOLUTION * UNSPECIFIED ALKALINE SOLUTIONS * UNSPECIFIED AQUEOUS SOLUTION * UNSPECIFIED SLUDGE WASTE Chromium VI Cyanide (free
Confirmed COC: NONE SPECIFIED
Potential Description: NONE SPECIFIED
Alias Name: JOHNNY'S SPEED & CHROME SHOP
Alias Type: Alternate Name
Alias Name: M & J PLATING
Alias Type: Alternate Name
Alias Name: MARTIN'S TIRE & CHROME CO
Alias Type: Alternate Name
Alias Name: SHAMROCK TIRE & CHROME
Alias Type: Alternate Name
Alias Name: CAD981419203
Alias Type: CERCLIS ID
Alias Name: 19340459
Alias Type: Envirostor ID Number

Completed Info:
Completed Area Name: PROJECT WIDE
Completed Sub Area Name: Not reported
Completed Document Type: * Discovery
Completed Date: 11/18/1980
Comments: FACILITY IDENTIFIED FAC ID LACE OPER UNKNOWN CO ENGR. CHROME PLATING,SPENT PLATING LIQ & RINSE WATER ONLY WASTE. NOV FOR SPILLAGE ISSUED 78-80

Completed Area Name: PROJECT WIDE
Completed Sub Area Name: Not reported
Completed Document Type: Site Screening
Completed Date: 12/08/1994
Comments: NFA FOR DTSC DUE TO GENERATOR STATUS AND COUNTY INVOLVEMENT.

Completed Area Name: PROJECT WIDE
Completed Sub Area Name: Not reported
Completed Document Type: Site Screening
Completed Date: 04/06/1987
Comments: SITE SCREENING DONE CERCLIS SITE

Future Area Name: Not reported
Future Sub Area Name: Not reported
Future Document Type: Not reported
Future Due Date: Not reported
Schedule Area Name: Not reported
Schedule Sub Area Name: Not reported
Schedule Document Type: Not reported
Schedule Due Date: Not reported
Schedule Revised Date: Not reported

HIST CORTESE:
Region: CORTESE
Facility County Code: 19
Reg By: CALSI
Reg Id: 19340459

AT227 **PARKER HANNIFIN** **SEMS** **1000269345**
NNW **11808 BURKE STREET** **RCRA-SQG** **CAD981973357**
1/2-1 **SANTA FE SPRINGS, CA 90670** **CA ENVIROSTOR**
0.855 mi. **CA EMI**
4514 ft. **Site 1 of 2 in cluster AT** **CA HAZNET**

Relative:
Lower

Actual:
152 ft.

SEMS:

Site ID:	905373
EPA ID:	CAD981973357
Cong District:	Not reported
FIPS Code:	6037
Latitude:	Not reported
Longitude:	Not reported
FF:	N
NPL:	Not on the NPL
Non NPL Status:	NFRAP-Site does not qualify for the NPL based on existing information

SEMS Detail:

Region:	9
Site ID:	905373
EPA ID:	CAD981973357
Site Name:	PARKER HANNIFIN
NPL:	N
FF:	N
OU:	0
Action Code:	OO
Action Name:	SITE REASS
SEQ:	1
Start Date:	2013-07-01 00:00:00
Finish Date:	10/1/2014
Qual:	N
Current Action Lead:	EPA Perf

Region:	9
Site ID:	905373
EPA ID:	CAD981973357
Site Name:	PARKER HANNIFIN
NPL:	N
FF:	N
OU:	0
Action Code:	PA
Action Name:	PA
SEQ:	1
Start Date:	2000-08-15 00:00:00
Finish Date:	6/27/2001
Qual:	H
Current Action Lead:	St Perf

Region:	9
Site ID:	905373
EPA ID:	CAD981973357
Site Name:	PARKER HANNIFIN
NPL:	N
FF:	N
OU:	0
Action Code:	DS
Action Name:	DISCVRY
SEQ:	1
Start Date:	1997-09-25 00:00:00
Finish Date:	9/25/1997

PARKER HANNIFIN (Continued) **1000269345**

Qual: Not reported
Current Action Lead: St Perf

RCRA-SQG:
Date form received by agency: 09/01/1996
Facility name: PARKER HANNIFIN CORP
Facility address: 11808 BURKE ST SPRINGS
SANTA FE SPRINGS, CA 90670
EPA ID: CAD981973357
Mailing address: 11808 BURKE ST
SANTA FE SPRINGS, CA 90670
Contact: Not reported
Contact address: Not reported
Not reported
Contact country: US
Contact telephone: Not reported
Contact email: Not reported
EPA Region: 09
Land type: Facility is not located on Indian land. Additional information is not known.
Classification: Small Small Quantity Generator
Description: Handler: generates more than 100 and less than 1000 kg of hazardous waste during any calendar month and accumulates less than 6000 kg of hazardous waste at any time; or generates 100 kg or less of hazardous waste during any calendar month, and accumulates more than 1000 kg of hazardous waste at any time

Owner/Operator Summary:
Owner/operator name: NOT REQUIRED
Owner/operator address: NOT REQUIRED
NOT REQUIRED, ME 99999
Owner/operator country: Not reported
Owner/operator telephone: 415-555-1212
Owner/operator email: Not reported
Owner/operator fax: Not reported
Owner/operator extension: Not reported
Legal status: Private
Owner/Operator Type: Operator
Owner/Op start date: Not reported
Owner/Op end date: Not reported

Owner/operator name: PARKER HANNIFIN CORP
Owner/operator address: NOT REQUIRED
NOT REQUIRED, ME 99999
Owner/operator country: Not reported
Owner/operator telephone: 415-555-1212
Owner/operator email: Not reported
Owner/operator fax: Not reported
Owner/operator extension: Not reported
Legal status: Private
Owner/Operator Type: Owner
Owner/Op start date: Not reported
Owner/Op end date: Not reported

Handler Activities Summary:
U.S. importer of hazardous waste: No

PARKER HANNIFIN (Continued) **1000269345**

Mixed waste (haz. and radioactive): No
Recycler of hazardous waste: No
Transporter of hazardous waste: No
Treater, storer or disposer of HW: No
Underground injection activity: No
On-site burner exemption: No
Furnace exemption: No
Used oil fuel burner: No
Used oil processor: No
User oil refiner: No
Used oil fuel marketer to burner: No
Used oil Specification marketer: No
Used oil transfer facility: No
Used oil transporter: No

Historical Generators:
Date form received by agency: 05/11/1987
Site name: PARKER HANNIFIN CORP
Classification: Large Quantity Generator

Violation Status: No violations found

Evaluation Action Summary:
Evaluation date: 04/26/1988
Evaluation: FOCUSED COMPLIANCE INSPECTION
Area of violation: Not reported
Date achieved compliance: Not reported
Evaluation lead agency: State

ENVIROSTOR:
Facility ID: 19340783
Status: Inactive - Needs Evaluation
Status Date: 06/27/2001
Site Code: 300687
Site Type: Evaluation
Site Type Detailed: Evaluation
Acres: Not reported
NPL: NO
Regulatory Agencies: NONE SPECIFIED
Lead Agency: NONE SPECIFIED
Program Manager: Not reported
Supervisor: * Harlan Jeche
Division Branch: Cleanup Chatsworth
Assembly: 57
Senate: 32
Special Program: Not reported
Restricted Use: NO
Site Mgmt Req: NONE SPECIFIED
Funding: EPA Grant
Latitude: 33.96240
Longitude: -118.0653
APN: 8168024011
Past Use: NONE SPECIFIED
Potential COC: NONE SPECIFIED
Confirmed COC: NONE SPECIFIED
Potential Description: NONE SPECIFIED
Alias Name: BAKER ATLAS

PARKER HANNIFIN (Continued) **1000269345**

Alias Type: Alternate Name
Alias Name: PARKER HANNIFIN CORP
Alias Type: Alternate Name
Alias Name: PARKET HANNIFIN CORP
Alias Type: Alternate Name
Alias Name: WEDGE-DIA-LAG
Alias Type: Alternate Name
Alias Name: WESTERN ATLAS
Alias Type: Alternate Name
Alias Name: 8168024011
Alias Type: APN
Alias Name: CAD981973357
Alias Type: CERCLIS ID
Alias Name: 110002761093
Alias Type: EPA (FRS #)
Alias Name: 300687
Alias Type: Project Code (Site Code)
Alias Name: 19340783
Alias Type: Envirostor ID Number

Completed Info:
Completed Area Name: PROJECT WIDE
Completed Sub Area Name: Not reported
Completed Document Type: Preliminary Endangerment Assessment Report
Completed Date: 06/27/2001
Comments: DTSC performed a PA for U.S. EPA. The PA concluded that Further Assessment needed under CERCLA.

Completed Area Name: PROJECT WIDE
Completed Sub Area Name: Not reported
Completed Document Type: Site Screening
Completed Date: 08/29/1997
Comments: Site Screening Completed

Future Area Name: Not reported
Future Sub Area Name: Not reported
Future Document Type: Not reported
Future Due Date: Not reported
Schedule Area Name: Not reported
Schedule Sub Area Name: Not reported
Schedule Document Type: Not reported
Schedule Due Date: Not reported
Schedule Revised Date: Not reported

EMI:
Year: 1987
County Code: 19
Air Basin: SC
Facility ID: 21844
Air District Name: SC
SIC Code: 3444
Air District Name: SOUTH COAST AQMD
Community Health Air Pollution Info System: Not reported
Consolidated Emission Reporting Rule: Not reported
Total Organic Hydrocarbon Gases Tons/Yr: 0
Reactive Organic Gases Tons/Yr: 0
Carbon Monoxide Emissions Tons/Yr: 0

PARKER HANNIFIN (Continued) **1000269345**

NOX - Oxides of Nitrogen Tons/Yr:	0
SOX - Oxides of Sulphur Tons/Yr:	0
Particulate Matter Tons/Yr:	0
Part. Matter 10 Micrometers and Smllr Tons/Yr:	0

Year:	1990
County Code:	19
Air Basin:	SC
Facility ID:	21844
Air District Name:	SC
SIC Code:	3599
Air District Name:	SOUTH COAST AQMD
Community Health Air Pollution Info System:	Not reported
Consolidated Emission Reporting Rule:	Not reported
Total Organic Hydrocarbon Gases Tons/Yr:	0
Reactive Organic Gases Tons/Yr:	0
Carbon Monoxide Emissions Tons/Yr:	0
NOX - Oxides of Nitrogen Tons/Yr:	0
SOX - Oxides of Sulphur Tons/Yr:	0
Particulate Matter Tons/Yr:	0
Part. Matter 10 Micrometers and Smllr Tons/Yr:	0

HAZNET:

envid:	1000269345
Year:	1997
GEPAID:	CAD981973357
Contact:	PARKER HANNIFIN CORPORATION
Telephone:	2165313000
Mailing Name:	Not reported
Mailing Address:	6035 PARKLAND BLVD
Mailing City,St,Zip:	CLEVELAND, OH 441241209
Gen County:	Not reported
TSD EPA ID:	CAT080013352
TSD County:	Not reported
Waste Category:	Oil/water separation sludge
Disposal Method:	Recycler
Tons:	.8340
Cat Decode:	Not reported
Method Decode:	Not reported
Facility County:	Los Angeles

envid:	1000269345
Year:	1996
GEPAID:	CAD981973357
Contact:	PARKER HANNIFIN CORPORATION
Telephone:	2165313000
Mailing Name:	Not reported
Mailing Address:	6035 PARKLAND BLVD
Mailing City,St,Zip:	CLEVELAND, OH 441241209
Gen County:	Not reported
TSD EPA ID:	CAD000088252
TSD County:	Not reported
Waste Category:	Hydrocarbon solvents (benzene, hexane, Stoddard, Etc.)
Disposal Method:	Transfer Station
Tons:	.0374
Cat Decode:	Not reported
Method Decode:	Not reported

PARKER HANNIFIN (Continued) **1000269345**

Facility County: Los Angeles

envid: 1000269345
Year: 1996
GEPAID: CAD981973357
Contact: PARKER HANNIFIN CORPORATION
Telephone: 2165313000
Mailing Name: Not reported
Mailing Address: 6035 PARKLAND BLVD
Mailing City,St,Zip: CLEVELAND, OH 441241209
Gen County: Not reported
TSD EPA ID: CAD000088252
TSD County: Not reported
Waste Category: Liquids with pH <= 2
Disposal Method: Transfer Station
Tons: .0834
Cat Decode: Not reported
Method Decode: Not reported
Facility County: Los Angeles

envid: 1000269345
Year: 1996
GEPAID: CAD981973357
Contact: PARKER HANNIFIN CORPORATION
Telephone: 2165313000
Mailing Name: Not reported
Mailing Address: 6035 PARKLAND BLVD
Mailing City,St,Zip: CLEVELAND, OH 441241209
Gen County: Not reported
TSD EPA ID: CAD000088252
TSD County: Not reported
Waste Category: Oil/water separation sludge
Disposal Method: Transfer Station
Tons: 3.1692
Cat Decode: Not reported
Method Decode: Not reported
Facility County: Los Angeles

envid: 1000269345
Year: 1996
GEPAID: CAD981973357
Contact: PARKER HANNIFIN CORPORATION
Telephone: 2165313000
Mailing Name: Not reported
Mailing Address: 6035 PARKLAND BLVD
Mailing City,St,Zip: CLEVELAND, OH 441241209
Gen County: Not reported
TSD EPA ID: CAT080013352
TSD County: Not reported
Waste Category: Oil/water separation sludge
Disposal Method: Recycler
Tons: 9.6744
Cat Decode: Not reported
Method Decode: Not reported
Facility County: Los Angeles

PARKER HANNIFIN (Continued) **1000269345**

Click this hyperlink while viewing on your computer to access
19 additional CA_HAZNET: record(s) in the EDR Site Report.

228
WSW
1/2-1
0.857 mi.
4524 ft.

HATHAWAY OIL COMPANY
12250 EAST TELEGRAPH ROAD
SANTA FE SPRINGS, CA 90670

CA ENVIROSTOR **S102860864**
N/A

Relative:
Lower

Actual:
144 ft.

ENVIROSTOR:

Facility ID:	19290186
Status:	Refer: Other Agency
Status Date:	08/31/1995
Site Code:	Not reported
Site Type:	Historical
Site Type Detailed:	* Historical
Acres:	Not reported
NPL:	NO
Regulatory Agencies:	NONE SPECIFIED
Lead Agency:	NONE SPECIFIED
Program Manager:	Not reported
Supervisor:	* Mmonroy
Division Branch:	Cleanup Chatsworth
Assembly:	Not reported
Senate:	Not reported
Special Program:	* CERC2
Restricted Use:	NO
Site Mgmt Req:	NONE SPECIFIED
Funding:	Not reported
Latitude:	33.94175
Longitude:	-118.0715
APN:	NONE SPECIFIED
Past Use:	NONE SPECIFIED
Potential COC:	* OIL/WATER SEPARATION SLUDGE * AQUEOUS SOLUTION WITH TOTAL ORGANIC RESIDUES > 10 * CONTAMINATED SOIL * UNSPECIFIED AQUEOUS SOLUTION * UNSPECIFIED OIL CONTAINING WASTE * WASTE OIL & MIXED OIL * DRILLING MUD * OTHER PESTICIDE CONTAINERS, 30 GALLONS OR MORE * UNSPECIFIED ORGANIC LIQUID MIXTURE
Confirmed COC:	NONE SPECIFIED
Potential Description:	NONE SPECIFIED
Alias Name:	COX-WARDMAN OIL FIELD
Alias Type:	Alternate Name
Alias Name:	SUNSET OIL COMPANY
Alias Type:	Alternate Name
Alias Name:	19290186
Alias Type:	Envirostor ID Number

Completed Info:

Completed Area Name:	PROJECT WIDE
Completed Sub Area Name:	Not reported
Completed Document Type:	Site Screening
Completed Date:	03/29/1987
Comments:	SITE SCREENING DONE EVIDENCE OF AN UNLINED POND.
Completed Area Name:	PROJECT WIDE
Completed Sub Area Name:	Not reported
Completed Document Type:	* Discovery
Completed Date:	11/17/1980

HATHAWAY OIL COMPANY (Continued) **S102860864**

Comments: FACILITY IDENTIFIED FAC ID LACE OPER IN THE 1950'S LINE TO SFS WASTEWATER DISPOSAL CO.(LACE

Completed Area Name: PROJECT WIDE
Completed Sub Area Name: Not reported
Completed Document Type: Site Screening
Completed Date: 10/27/1994
Comments: DATABASE VERIFICATION PROJECT CONFIRMS NFA FOR DTSC.

Completed Area Name: PROJECT WIDE
Completed Sub Area Name: Not reported
Completed Document Type: Site Screening
Completed Date: 01/12/1994
Comments: Site visit conducted by Miguel Monroy. Large site with oil extraction wells, secured with fence. No documented use of TCE onsite, no observed release of CERCLA materials or hazardous substances onsite. No visible contamination at time of visit. NFA under crude oil/petroleum exclusion.

Completed Area Name: PROJECT WIDE
Completed Sub Area Name: Not reported
Completed Document Type: Preliminary Assessment Report
Completed Date: 04/21/1988
Comments: PRELIM ASSESS DONE PA COMPLETE: PAST DISPOSAL OF OIL FIELD BRINES IN MUD LINED SUMP; PAST USE OF CHEM ADDITIVES FOR OIL-BRINE SEPARATION; ANCHOR IMPERIAL PALLET MAY HAVE OPERATED ON SITE. BRINES NOW DISPOSED BY INJECTN; RECOMMEND LOW PRIORITY DHS SI

Future Area Name: Not reported
Future Sub Area Name: Not reported
Future Document Type: Not reported
Future Due Date: Not reported
Schedule Area Name: Not reported
Schedule Sub Area Name: Not reported
Schedule Document Type: Not reported
Schedule Due Date: Not reported
Schedule Revised Date: Not reported

AT229 **MID WEST FABRICATING CO** **CA ENVIROSTOR** **1000391128**
NNW **8623 DICE RD.** **FINDS** **N/A**
1/2-1 **SANTA FE SPRINGS, CA 90670** **ECHO**
0.870 mi. **CA HIST CORTESE**
4593 ft. **Site 2 of 2 in cluster AT** **CA NPDES**
CA CIWQS

Relative:
Lower

Actual:
152 ft.

ENVIROSTOR:
Facility ID: 19340439
Status: Refer: Other Agency
Status Date: 08/15/1995
Site Code: Not reported
Site Type: Historical
Site Type Detailed: * Historical
Acres: Not reported
NPL: NO
Regulatory Agencies: NONE SPECIFIED
Lead Agency: NONE SPECIFIED
Program Manager: Not reported
Supervisor: * Mmonroy

MID WEST FABRICATING CO (Continued) **1000391128**

Division Branch: Cleanup Chatsworth
Assembly: 57
Senate: 32
Special Program: * RCRA 3012 - Past Haz Waste Disp Inven Site
Restricted Use: NO
Site Mgmt Req: NONE SPECIFIED
Funding: Not reported
Latitude: 33.96231
Longitude: -118.0664
APN: 8169027046
Past Use: NONE SPECIFIED
Potential COC: * HOUSEHOLD WASTES * HYDROCARBON SOLVENTS * ORGANIC LIQUIDS WITH METALS * OXYGENATED SOLVENTS * UNSPECIFIED ACID SOLUTION * UNSPECIFIED SLUDGE WASTE Cyanide (free
Confirmed COC: NONE SPECIFIED
Potential Description: NONE SPECIFIED
Alias Name: MID WEST FABRICATING COMPANY
Alias Type: Alternate Name
Alias Name: 8169027046
Alias Type: APN
Alias Name: CAD004295572
Alias Type: EPA Identification Number
Alias Name: 110000475646
Alias Type: EPA (FRS #)
Alias Name: CAD004295572
Alias Type: HWTS Identification Code
Alias Name: 19340439
Alias Type: Envirostor ID Number

Completed Info:
Completed Area Name: PROJECT WIDE
Completed Sub Area Name: Not reported
Completed Document Type: * Discovery
Completed Date: 01/07/1981
Comments: FACILITY IDENTIFIED FAC ID-FIELD CHECK

Completed Area Name: PROJECT WIDE
Completed Sub Area Name: Not reported
Completed Document Type: Site Screening
Completed Date: 12/08/1994
Comments: NFA FOR DTSC DUE TO COUNTY INVOLVEMENT.

Future Area Name: Not reported
Future Sub Area Name: Not reported
Future Document Type: Not reported
Future Due Date: Not reported
Schedule Area Name: Not reported
Schedule Sub Area Name: Not reported
Schedule Document Type: Not reported
Schedule Due Date: Not reported
Schedule Revised Date: Not reported

Facility ID: 71002143
Status: Refer: Other Agency
Status Date: Not reported
Site Code: Not reported
Site Type: Tiered Permit
Site Type Detailed: Tiered Permit

MID WEST FABRICATING CO (Continued) **1000391128**

Acres: Not reported
NPL: NO
Regulatory Agencies: NONE SPECIFIED
Lead Agency: NONE SPECIFIED
Program Manager: Not reported
Supervisor: Not reported
Division Branch: Cleanup Chatsworth
Assembly: 57
Senate: 32
Special Program: Not reported
Restricted Use: NO
Site Mgmt Req: NONE SPECIFIED
Funding: Not reported
Latitude: 33.96231
Longitude: -118.0664
APN: NONE SPECIFIED
Past Use: NONE SPECIFIED
Potential COC: NONE SPECIFIED
Confirmed COC: NONE SPECIFIED
Potential Description: NONE SPECIFIED
Alias Name: CAD004295572
Alias Type: EPA Identification Number
Alias Name: 110000475646
Alias Type: EPA (FRS #)
Alias Name: 71002143
Alias Type: Envirostor ID Number

Completed Info:
Completed Area Name: Not reported
Completed Sub Area Name: Not reported
Completed Document Type: Not reported
Completed Date: Not reported
Comments: Not reported

Future Area Name: Not reported
Future Sub Area Name: Not reported
Future Document Type: Not reported
Future Due Date: Not reported
Schedule Area Name: Not reported
Schedule Sub Area Name: Not reported
Schedule Document Type: Not reported
Schedule Due Date: Not reported
Schedule Revised Date: Not reported

FINDS:

Registry ID: 110000475646

Environmental Interest/Information System

California Hazardous Waste Tracking System - Datamart (HWTS-DATAMART) provides California with information on hazardous waste shipments for generators, transporters, and treatment, storage, and disposal facilities.

US EPA TRIS (Toxics Release Inventory System) contains information from facilities on the amounts of over 300 listed toxic chemicals that these facilities release directly to air, water, land, or that are

MID WEST FABRICATING CO (Continued) **1000391128**

transported off-site.

US National Pollutant Discharge Elimination System (NPDES) module of the Compliance Information System (ICIS) tracks surface water permits issued under the Clean Water Act. Under NPDES, all facilities that discharge pollutants from any point source into waters of the United States are required to obtain a permit. The permit will likely contain limits on what can be discharged, impose monitoring and reporting requirements, and include other provisions to ensure that the discharge does not adversely affect water quality.

RCRAInfo is a national information system that supports the Resource Conservation and Recovery Act (RCRA) program through the tracking of events and activities related to facilities that generate, transport, and treat, store, or dispose of hazardous waste. RCRAInfo allows RCRA program staff to track the notification, permit, compliance, and corrective action activities required under RCRA.

STATE MASTER

HAZARDOUS WASTE BIENNIAL REPORTER

Click this hyperlink while viewing on your computer to access additional FINDS: detail in the EDR Site Report.

ECHO:

Envid:	1000391128
Registry ID:	110000475646
DFR URL:	http://echo.epa.gov/detailed-facility-report?fid=110000475646

HIST CORTESE:

Region:	CORTESE
Facility County Code:	19
Reg By:	CALCI
Reg Id:	19340439

NPDES:

Npdes Number:	Not reported
Facility Status:	Not reported
Agency Id:	Not reported
Region:	4
Regulatory Measure Id:	188699
Order No:	Not reported
Regulatory Measure Type:	Industrial
Place Id:	Not reported
WDID:	4 19I000847
Program Type:	Not reported
Adoption Date Of Regulatory Measure:	Not reported
Effective Date Of Regulatory Measure:	Not reported
Expiration Date Of Regulatory Measure:	Not reported
Termination Date Of Regulatory Measure:	Not reported
Discharge Name:	Not reported
Discharge Address:	Not reported
Discharge City:	Not reported
Discharge State:	Not reported

MID WEST FABRICATING CO (Continued) **1000391128**

Discharge Zip:	Not reported
RECEIVED DATE:	05/09/2008
PROCESSED DATE:	03/23/1992
STATUS CODE NAME:	Active
STATUS DATE:	03/23/1992
PLACE SIZE:	3
PLACE SIZE UNIT:	Acres
FACILITY CONTACT NAME:	Paul Salcido
FACILITY CONTACT TITLE:	Manufacturing Manager
FACILITY CONTACT PHONE:	562-698-9615
FACILITY CONTACT PHONE EXT:	Not reported
FACILITY CONTACT EMAIL:	psalcido@midwestfab.com
OPERATOR NAME:	Mid West Fabricating Co
OPERATOR ADDRESS:	8623 Dice Rd
OPERATOR CITY:	Santa Fe Springs
OPERATOR STATE:	California
OPERATOR ZIP:	90670
OPERATOR CONTACT NAME:	Paul Salcido
OPERATOR CONTACT TITLE:	Manufacturing Manager
OPERATOR CONTACT PHONE:	562-698-9615
OPERATOR CONTACT PHONE EXT:	Not reported
OPERATOR CONTACT EMAIL:	psalcido@midwestfab.com
OPERATOR TYPE:	Private Business
DEVELOPER NAME:	Not reported
DEVELOPER ADDRESS:	Not reported
DEVELOPER CITY:	Not reported
DEVELOPER STATE:	California
DEVELOPER ZIP:	Not reported
DEVELOPER CONTACT NAME:	Not reported
DEVELOPER CONTACT TITLE:	Not reported
CONSTYPE LINEAR UTILITY IND:	Not reported
EMERGENCY PHONE NO:	562-698-9615
EMERGENCY PHONE EXT:	Not reported
CONSTYPE ABOVE GROUND IND:	Not reported
CONSTYPE BELOW GROUND IND:	Not reported
CONSTYPE CABLE LINE IND:	Not reported
CONSTYPE COMM LINE IND:	Not reported
CONSTYPE COMMERTIAL IND:	Not reported
CONSTYPE ELECTRICAL LINE IND:	Not reported
CONSTYPE GAS LINE IND:	Not reported
CONSTYPE INDUSTRIAL IND:	Not reported
CONSTYPE OTHER DESRIPTION:	Not reported
CONSTYPE OTHER IND:	Not reported
CONSTYPE RECONS IND:	Not reported
CONSTYPE RESIDENTIAL IND:	Not reported
CONSTYPE TRANSPORT IND:	Not reported
CONSTYPE UTILITY DESCRIPTION:	Not reported
CONSTYPE UTILITY IND:	Not reported
CONSTYPE WATER SEWER IND:	Not reported
DIR DISCHARGE USWATER IND:	N
RECEIVING WATER NAME:	San Gabriel River
CERTIFIER NAME:	Paul Salcido
CERTIFIER TITLE:	Manager
CERTIFICATION DATE:	12-MAY-15
PRIMARY SIC:	3452-Bolts, Nuts, Screws, Rivets, and Washers
SECONDARY SIC:	Not reported
TERTIARY SIC:	Not reported

MID WEST FABRICATING CO (Continued) **1000391128**

Npdes Number:	CAS000001
Facility Status:	Active
Agency Id:	0
Region:	4
Regulatory Measure Id:	188699
Order No:	97-03-DWQ
Regulatory Measure Type:	Enrollee
Place Id:	Not reported
WDID:	4 19I000847
Program Type:	Industrial
Adoption Date Of Regulatory Measure:	Not reported
Effective Date Of Regulatory Measure:	03/23/1992
Expiration Date Of Regulatory Measure:	Not reported
Termination Date Of Regulatory Measure:	Not reported
Discharge Name:	Mid West Fabricating Co
Discharge Address:	8623 Dice Rd
Discharge City:	Santa Fe Springs
Discharge State:	California
Discharge Zip:	90670
RECEIVED DATE:	Not reported
PROCESSED DATE:	Not reported
STATUS CODE NAME:	Not reported
STATUS DATE:	Not reported
PLACE SIZE:	Not reported
PLACE SIZE UNIT:	Not reported
FACILITY CONTACT NAME:	Not reported
FACILITY CONTACT TITLE:	Not reported
FACILITY CONTACT PHONE:	Not reported
FACILITY CONTACT PHONE EXT:	Not reported
FACILITY CONTACT EMAIL:	Not reported
OPERATOR NAME:	Not reported
OPERATOR ADDRESS:	Not reported
OPERATOR CITY:	Not reported
OPERATOR STATE:	Not reported
OPERATOR ZIP:	Not reported
OPERATOR CONTACT NAME:	Not reported
OPERATOR CONTACT TITLE:	Not reported
OPERATOR CONTACT PHONE:	Not reported
OPERATOR CONTACT PHONE EXT:	Not reported
OPERATOR CONTACT EMAIL:	Not reported
OPERATOR TYPE:	Not reported
DEVELOPER NAME:	Not reported
DEVELOPER ADDRESS:	Not reported
DEVELOPER CITY:	Not reported
DEVELOPER STATE:	Not reported
DEVELOPER ZIP:	Not reported
DEVELOPER CONTACT NAME:	Not reported
DEVELOPER CONTACT TITLE:	Not reported
CONSTYPE LINEAR UTILITY IND:	Not reported
EMERGENCY PHONE NO:	Not reported
EMERGENCY PHONE EXT:	Not reported
CONSTYPE ABOVE GROUND IND:	Not reported
CONSTYPE BELOW GROUND IND:	Not reported
CONSTYPE CABLE LINE IND:	Not reported
CONSTYPE COMM LINE IND:	Not reported
CONSTYPE COMMERTIAL IND:	Not reported
CONSTYPE ELECTRICAL LINE IND:	Not reported

MID WEST FABRICATING CO (Continued) **1000391128**

CONSTYPE GAS LINE IND:	Not reported
CONSTYPE INDUSTRIAL IND:	Not reported
CONSTYPE OTHER DESRIPTION:	Not reported
CONSTYPE OTHER IND:	Not reported
CONSTYPE RECONS IND:	Not reported
CONSTYPE RESIDENTIAL IND:	Not reported
CONSTYPE TRANSPORT IND:	Not reported
CONSTYPE UTILITY DESCRIPTION:	Not reported
CONSTYPE UTILITY IND:	Not reported
CONSTYPE WATER SEWER IND:	Not reported
DIR DISCHARGE USWATER IND:	Not reported
RECEIVING WATER NAME:	Not reported
CERTIFIER NAME:	Not reported
CERTIFIER TITLE:	Not reported
CERTIFICATION DATE:	Not reported
PRIMARY SIC:	Not reported
SECONDARY SIC:	Not reported
TERTIARY SIC:	Not reported

CIWQS:

Agency:	Mid West Fabricating Co
Agency Address:	8623 Dice Rd, Santa Fe Springs, CA 90670
Place/Project Type:	Industrial - Bolts, Nuts, Screws, Rivets, and Washers
SIC/NAICS:	3452
Region:	4
Program:	INDSTW
Regulatory Measure Status:	Active
Regulatory Measure Type:	Storm water industrial
Order Number:	2014-0057-DWQ
WDID:	4 19I000847
NPDES Number:	CAS000001
Adoption Date:	Not reported
Effective Date:	03/23/1992
Termination Date:	Not reported
Expiration/Review Date:	Not reported
Design Flow:	Not reported
Major/Minor:	Not reported
Complexity:	Not reported
TTWQ:	Not reported
Enforcement Actions within 5 years:	1
Violations within 5 years:	1
Latitude:	33.96258
Longitude:	-118.0658

230
North
1/2-1
0.885 mi.
4671 ft.

EASTMAN KODAK CO REGL M& D CTR
12100 RIVERA ROAD
WHITTIER, CA 90606

CA ENVIROSTOR **1000414971**
CA VCP **N/A**
CA DEED
FINDS
ECHO

Relative:
Lower

Actual:
151 ft.

ENVIROSTOR:

Facility ID:	71002461
Status:	Refer: Other Agency
Status Date:	Not reported
Site Code:	Not reported
Site Type:	Tiered Permit
Site Type Detailed:	Tiered Permit

EASTMAN KODAK CO REGL M& D CTR (Continued) **1000414971**

Acres: Not reported
NPL: NO
Regulatory Agencies: NONE SPECIFIED
Lead Agency: NONE SPECIFIED
Program Manager: Not reported
Supervisor: Not reported
Division Branch: Cleanup Chatsworth
Assembly: 57
Senate: 32
Special Program: Not reported
Restricted Use: NO
Site Mgmt Req: NONE SPECIFIED
Funding: Not reported
Latitude: 33.96435
Longitude: -118.0538
APN: NONE SPECIFIED
Past Use: NONE SPECIFIED
Potential COC: NONE SPECIFIED
Confirmed COC: NONE SPECIFIED
Potential Description: NONE SPECIFIED
Alias Name: CAD054854377
Alias Type: EPA Identification Number
Alias Name: 110002650131
Alias Type: EPA (FRS #)
Alias Name: 71002461
Alias Type: Envirostor ID Number

Completed Info:
Completed Area Name: Not reported
Completed Sub Area Name: Not reported
Completed Document Type: Not reported
Completed Date: Not reported
Comments: Not reported

Future Area Name: Not reported
Future Sub Area Name: Not reported
Future Document Type: Not reported
Future Due Date: Not reported
Schedule Area Name: Not reported
Schedule Sub Area Name: Not reported
Schedule Document Type: Not reported
Schedule Due Date: Not reported
Schedule Revised Date: Not reported

Facility ID: 60001241
Status: Certified O&M - Land Use Restrictions Only
Status Date: 08/22/2014
Site Code: 301611
Site Type: Voluntary Cleanup
Site Type Detailed: Voluntary Cleanup
Acres: 5.2
NPL: NO
Regulatory Agencies: SMBRP
Lead Agency: SMBRP
Program Manager: Stephen Mcardle
Supervisor: Allan Plaza
Division Branch: Cleanup Chatsworth
Assembly: 57

EASTMAN KODAK CO REGL M& D CTR (Continued) **1000414971**

Senate: 32
Special Program: Voluntary Cleanup Program
Restricted Use: YES
Site Mgmt Req: NONE SPECIFIED
Funding: Responsible Party
Latitude: 33.96435
Longitude: -118.0538
APN: NONE SPECIFIED
Past Use: PHOTOGRAPHIC PROCESSING, UNDERGROUND STORAGE TANKS, VEHICLE MAINTENANCE
Potential COC: Tetrachloroethylene (PCE Trichloroethylene (TCE
Confirmed COC: Tetrachloroethylene (PCE Trichloroethylene (TCE
Potential Description: OTH, SOIL
Alias Name: 301482
Alias Type: Project Code (Site Code)
Alias Name: 301611
Alias Type: Project Code (Site Code)
Alias Name: 60001241
Alias Type: Envirostor ID Number

Completed Info:

Completed Area Name: PROJECT WIDE
Completed Sub Area Name: Not reported
Completed Document Type: Site Characterization Workplan
Completed Date: 05/18/2010
Comments: DTSC issued letter approving work plan for implementation.

Completed Area Name: PROJECT WIDE
Completed Sub Area Name: Not reported
Completed Document Type: Other Report
Completed Date: 05/05/2010
Comments: Completed

Completed Area Name: PROJECT WIDE
Completed Sub Area Name: Not reported
Completed Document Type: Site Characterization Report
Completed Date: 06/03/2011
Comments: Issued letter with DTSC comments on the Groundwater Report. DTSC denied their NFA request and releasing the facility as an RP for the regional groundwater contamination. The project is also being transferred to Santa Fe Springs Team. Requested a more comprehensive RI type of report.

Completed Area Name: PROJECT WIDE
Completed Sub Area Name: Not reported
Completed Document Type: Fieldwork
Completed Date: 10/05/2010
Comments: Well installation complete. Sampling scheduled for 10/8/2010.

Completed Area Name: PROJECT WIDE
Completed Sub Area Name: Not reported
Completed Document Type: Site Characterization Workplan
Completed Date: 05/17/2013
Comments: SSI Workplan and Addendum reviewed and approved.

Completed Area Name: PROJECT WIDE
Completed Sub Area Name: Not reported
Completed Document Type: Fieldwork

EASTMAN KODAK CO REGL M& D CTR (Continued) **1000414971**

Completed Date: 05/30/2013
Comments: Field Work Completed.

Completed Area Name: PROJECT WIDE
Completed Sub Area Name: Not reported
Completed Document Type: Land Use Restriction - Site Inspection/Visit
Completed Date: 12/27/2017
Comments: Not reported

Completed Area Name: PROJECT WIDE
Completed Sub Area Name: Not reported
Completed Document Type: Annual Oversight Cost Estimate
Completed Date: 09/08/2016
Comments: Not reported

Completed Area Name: PROJECT WIDE
Completed Sub Area Name: Not reported
Completed Document Type: Voluntary Cleanup Agreement
Completed Date: 05/14/2013
Comments: Not reported

Completed Area Name: PROJECT WIDE
Completed Sub Area Name: Not reported
Completed Document Type: Land Use Restriction
Completed Date: 04/23/2014
Comments: Not reported

Completed Area Name: PROJECT WIDE
Completed Sub Area Name: Not reported
Completed Document Type: Land Use Restriction - Site Inspection/Visit
Completed Date: 02/19/2016
Comments: Annual Inspection report accepted and complete.

Completed Area Name: PROJECT WIDE
Completed Sub Area Name: Not reported
Completed Document Type: Certification
Completed Date: 05/06/2014
Comments: Not reported

Completed Area Name: PROJECT WIDE
Completed Sub Area Name: Not reported
Completed Document Type: Annual Oversight Cost Estimate
Completed Date: 02/12/2014
Comments: Activity Complete

Completed Area Name: PROJECT WIDE
Completed Sub Area Name: Not reported
Completed Document Type: Correspondence
Completed Date: 01/22/2014
Comments: Not reported

Completed Area Name: PROJECT WIDE
Completed Sub Area Name: Not reported
Completed Document Type: Correspondence
Completed Date: 02/19/2016
Comments: Not reported

EASTMAN KODAK CO REGL M& D CTR (Continued) **1000414971**

Completed Area Name: PROJECT WIDE
Completed Sub Area Name: Not reported
Completed Document Type: Land Use Restriction - Site Inspection/Visit
Completed Date: 10/05/2016
Comments: Annual Site inspection and reporting is complete.

Completed Area Name: PROJECT WIDE
Completed Sub Area Name: Not reported
Completed Document Type: Voluntary Cleanup Agreement
Completed Date: 12/21/2009
Comments: VCA signed by DTSC

Completed Area Name: PROJECT WIDE
Completed Sub Area Name: Not reported
Completed Document Type: Remedial Investigation Report
Completed Date: 01/21/2014
Comments: Not reported

Completed Area Name: PROJECT WIDE
Completed Sub Area Name: Not reported
Completed Document Type: Well Decommissioning Workplan
Completed Date: 07/01/2014
Comments: Not reported

Completed Area Name: PROJECT WIDE
Completed Sub Area Name: Not reported
Completed Document Type: Well Decommissioning Report
Completed Date: 09/25/2014
Comments: Not reported

Completed Area Name: PROJECT WIDE
Completed Sub Area Name: Not reported
Completed Document Type: Fieldwork
Completed Date: 07/11/2014
Comments: Site monitoring wells abandoned. Well decommissioning report to be submitted within the next month.

Future Area Name: Not reported
Future Sub Area Name: Not reported
Future Document Type: Not reported
Future Due Date: Not reported
Schedule Area Name: Not reported
Schedule Sub Area Name: Not reported
Schedule Document Type: Not reported
Schedule Due Date: Not reported
Schedule Revised Date: Not reported

VCP:
Facility ID: 60001241
Site Type: Voluntary Cleanup
Site Type Detail: Voluntary Cleanup
Site Mgmt. Req.: NONE SPECIFIED
Acres: 5.2
National Priorities List: NO
Cleanup Oversight Agencies: SMBRP
Lead Agency: SMBRP
Lead Agency Description: DTSC - Site Cleanup Program

EASTMAN KODAK CO REGL M& D CTR (Continued) **1000414971**

Project Manager:	Stephen Mcardle
Supervisor:	Allan Plaza
Division Branch:	Cleanup Chatsworth
Site Code:	301611
Assembly:	57
Senate:	32
Special Programs Code:	Voluntary Cleanup Program
Status:	Certified O&M - Land Use Restrictions Only
Status Date:	08/22/2014
Restricted Use:	YES
Funding:	Responsible Party
Lat/Long:	33.96435 / -118.0538
APN:	NONE SPECIFIED
Past Use:	PHOTOGRAPHIC PROCESSING, UNDERGROUND STORAGE TANKS, VEHICLE MAINTENANCE
Potential COC:	30022, 30027
Confirmed COC:	30022,30027
Potential Description:	OTH, SOIL
Alias Name:	301482
Alias Type:	Project Code (Site Code)
Alias Name:	301611
Alias Type:	Project Code (Site Code)
Alias Name:	60001241
Alias Type:	Envirostor ID Number

Completed Info:

Completed Area Name:	PROJECT WIDE
Completed Sub Area Name:	Not reported
Completed Document Type:	Site Characterization Workplan
Completed Date:	05/18/2010
Comments:	DTSC issued letter approving work plan for implementation.

Completed Area Name:	PROJECT WIDE
Completed Sub Area Name:	Not reported
Completed Document Type:	Other Report
Completed Date:	05/05/2010
Comments:	Completed

Completed Area Name:	PROJECT WIDE
Completed Sub Area Name:	Not reported
Completed Document Type:	Site Characterization Report
Completed Date:	06/03/2011
Comments:	Issued letter with DTSC comments on the Groundwater Report. DTSC denied their NFA request and releasing the facility as an RP for the regional groundwater contamination. The project is also being transferred to Santa Fe Springs Team. Requested a more comprehensive RI type of report.

Completed Area Name:	PROJECT WIDE
Completed Sub Area Name:	Not reported
Completed Document Type:	Fieldwork
Completed Date:	10/05/2010
Comments:	Well installation complete. Sampling scheduled for 10/8/2010.

Completed Area Name:	PROJECT WIDE
Completed Sub Area Name:	Not reported
Completed Document Type:	Site Characterization Workplan
Completed Date:	05/17/2013

EASTMAN KODAK CO REGL M& D CTR (Continued) **1000414971**

Comments: SSI Workplan and Addendum reviewed and approved.

Completed Area Name: PROJECT WIDE
Completed Sub Area Name: Not reported
Completed Document Type: Fieldwork
Completed Date: 05/30/2013
Comments: Field Work Completed.

Completed Area Name: PROJECT WIDE
Completed Sub Area Name: Not reported
Completed Document Type: Land Use Restriction - Site Inspection/Visit
Completed Date: 12/27/2017
Comments: Not reported

Completed Area Name: PROJECT WIDE
Completed Sub Area Name: Not reported
Completed Document Type: Annual Oversight Cost Estimate
Completed Date: 09/08/2016
Comments: Not reported

Completed Area Name: PROJECT WIDE
Completed Sub Area Name: Not reported
Completed Document Type: Voluntary Cleanup Agreement
Completed Date: 05/14/2013
Comments: Not reported

Completed Area Name: PROJECT WIDE
Completed Sub Area Name: Not reported
Completed Document Type: Land Use Restriction
Completed Date: 04/23/2014
Comments: Not reported

Completed Area Name: PROJECT WIDE
Completed Sub Area Name: Not reported
Completed Document Type: Land Use Restriction - Site Inspection/Visit
Completed Date: 02/19/2016
Comments: Annual Inspection report accepted and complete.

Completed Area Name: PROJECT WIDE
Completed Sub Area Name: Not reported
Completed Document Type: Certification
Completed Date: 05/06/2014
Comments: Not reported

Completed Area Name: PROJECT WIDE
Completed Sub Area Name: Not reported
Completed Document Type: Annual Oversight Cost Estimate
Completed Date: 02/12/2014
Comments: Activity Complete

Completed Area Name: PROJECT WIDE
Completed Sub Area Name: Not reported
Completed Document Type: Correspondence
Completed Date: 01/22/2014
Comments: Not reported

Completed Area Name: PROJECT WIDE

EASTMAN KODAK CO REGL M& D CTR (Continued) **1000414971**

Completed Sub Area Name: Not reported
Completed Document Type: Correspondence
Completed Date: 02/19/2016
Comments: Not reported

Completed Area Name: PROJECT WIDE
Completed Sub Area Name: Not reported
Completed Document Type: Land Use Restriction - Site Inspection/Visit
Completed Date: 10/05/2016
Comments: Annual Site inspection and reporting is complete.

Completed Area Name: PROJECT WIDE
Completed Sub Area Name: Not reported
Completed Document Type: Voluntary Cleanup Agreement
Completed Date: 12/21/2009
Comments: VCA signed by DTSC

Completed Area Name: PROJECT WIDE
Completed Sub Area Name: Not reported
Completed Document Type: Remedial Investigation Report
Completed Date: 01/21/2014
Comments: Not reported

Completed Area Name: PROJECT WIDE
Completed Sub Area Name: Not reported
Completed Document Type: Well Decommissioning Workplan
Completed Date: 07/01/2014
Comments: Not reported

Completed Area Name: PROJECT WIDE
Completed Sub Area Name: Not reported
Completed Document Type: Well Decommissioning Report
Completed Date: 09/25/2014
Comments: Not reported

Completed Area Name: PROJECT WIDE
Completed Sub Area Name: Not reported
Completed Document Type: Fieldwork
Completed Date: 07/11/2014
Comments: Site monitoring wells abandoned. Well decommissioning report to be submitted within the next month.

Future Area Name: Not reported
Future Sub Area Name: Not reported
Future Document Type: Not reported
Future Due Date: Not reported
Schedule Area Name: Not reported
Schedule Sub Area Name: Not reported
Schedule Document Type: Not reported
Schedule Due Date: Not reported
Schedule Revised Date: Not reported

DEED:
Envirostor ID: 60001241
Area: PROJECT WIDE
Sub Area: Not reported
Site Type: VOLUNTARY CLEANUP

EASTMAN KODAK CO REGL M& D CTR (Continued) **1000414971**

Status: CERTIFIED O&M - LAND USE RESTRICTIONS ONLY
Agency: Not reported
Covenant Uploaded: Not reported
Deed Date(s): 04/23/2014
File Name: Envirostor Land Use Restrictions

FINDS:

Registry ID: 110002650131

Environmental Interest/Information System
California Hazardous Waste Tracking System - Datamart (HWTS-DATAMART) provides California with information on hazardous waste shipments for generators, transporters, and treatment, storage, and disposal facilities.

RCRAInfo is a national information system that supports the Resource Conservation and Recovery Act (RCRA) program through the tracking of events and activities related to facilities that generate, transport, and treat, store, or dispose of hazardous waste. RCRAInfo allows RCRA program staff to track the notification, permit, compliance, and corrective action activities required under RCRA.

HAZARDOUS WASTE BIENNIAL REPORTER

Click this hyperlink while viewing on your computer to access additional FINDS: detail in the EDR Site Report.

ECHO:
Envid: 1000414971
Registry ID: 110002650131
DFR URL: http://echo.epa.gov/detailed-facility-report?fid=110002650131

---

231 SW 1/2-1 0.898 mi. 4741 ft. **IMPERIAL ANCHOR PALLET** **CA ENVIROSTOR** **S101480566**
12246 PARK AVENUE **CA HIST CORTESE** **N/A**
SANTA FE SPRINGS, CA 90670

Relative: Lower
Actual: 142 ft.

ENVIROSTOR:
Facility ID: 19240002
Status: Refer: RWQCB
Status Date: 08/21/1995
Site Code: Not reported
Site Type: Historical
Site Type Detailed: * Historical
Acres: Not reported
NPL: NO
Regulatory Agencies: NONE SPECIFIED
Lead Agency: NONE SPECIFIED
Program Manager: Not reported
Supervisor: * Mmonroy
Division Branch: Cleanup Chatsworth
Assembly: 57
Senate: 32
Special Program: Not reported

IMPERIAL ANCHOR PALLET (Continued) **S101480566**

Restricted Use: NO
Site Mgmt Req: NONE SPECIFIED
Funding: Not reported
Latitude: 33.94058
Longitude: -118.0710
APN: 8009001053
Past Use: NONE SPECIFIED
Potential COC: * LIQUIDS WITH PH <= 2 * OXYGENATED SOLVENTS * CONTAMINATED SOIL * ACID SOLUTION WITHOUT METALS * ALKALINE SOLUTION WITHOUT METALS * Sludge - Paint * UNSPECIFIED ACID SOLUTION * UNSPECIFIED ALKALINE SOLUTIONS * UNSPECIFIED SLUDGE WASTE * ALKALINE SOLUTION 2<PH<12.5, WITH METALS * DRILLING MUD * OTHER PESTICIDE CONTAINERS, 30 GALLONS OR MORE * POLYMERIC RESIN WASTE Cyanide (free
Confirmed COC: NONE SPECIFIED
Potential Description: NONE SPECIFIED
Alias Name: ANCHOR LUMBER
Alias Type: Alternate Name
Alias Name: IMPERIAL PALLET
Alias Type: Alternate Name
Alias Name: IMPERIAL WESTERN SURPLUS
Alias Type: Alternate Name
Alias Name: SANTA FE RAILROAD
Alias Type: Alternate Name
Alias Name: 8009001053
Alias Type: APN
Alias Name: 110002653691
Alias Type: EPA (FRS #)
Alias Name: CAD063810634
Alias Type: HWTS Identification Code
Alias Name: 19240002
Alias Type: Envirostor ID Number

Completed Info:
Completed Area Name: PROJECT WIDE
Completed Sub Area Name: Not reported
Completed Document Type: * Discovery
Completed Date: 03/12/1981
Comments: FACILITY IDENTIFIED ID'D DURING DRIVE-BY ON ANOTHER SITE FACILITY DRIVE-BY DRUMS STORED ON UNPAVED AREAS-APPEAR TO BE LEAKING W/ A STICKY RESIN TYPE OF MATL. EVIDENCE OF LEAKAGE & SPILLAGE ON- TO GROUND.

Completed Area Name: PROJECT WIDE
Completed Sub Area Name: Not reported
Completed Document Type: Site Screening
Completed Date: 05/01/1995
Comments: NFA FOR DTSC.

Completed Area Name: PROJECT WIDE
Completed Sub Area Name: Not reported
Completed Document Type: Site Screening
Completed Date: 09/07/1994
Comments: As informed by McLaren Hart in a letter dated 09/07/94, the City of Santa Fe Springs, Mobil Corp., and McGranahan, Carlson & Company have informed the Oil Field Reclamation Project Executive Committee to develop a former oil production field which inclues the Imperial Anchor Pallet site. The current gw study, soil invetigations and any future soil remediation is under the oversight of RWQCB.

IMPERIAL ANCHOR PALLET (Continued) **S101480566**

Completed Area Name: PROJECT WIDE
Completed Sub Area Name: Not reported
Completed Document Type: Preliminary Assessment Report
Completed Date: 02/27/1987
Comments: PRELIM ASSESS DONE SI REQ HIGH PRIORITY, LEAKING ABANDONED DRUMS. BARRELS WERE STORED IN SEVERAL LOCATIONS ON THE 40 ACRES NOT CLEANED. A SEPERATE SITE ON NEXT BLOCK HAS PCB CONTM. SIMILAR OPERATION LEAKING DRUMS LOCATED ON THE CORNER OF GARDENER AND WILLIS. OWNER OF LOT: DONALD WARDMAN PHONE (213) 388-5667. THE LAST TENANT WAS IMPERIAL ANCHOR PALLET

Completed Area Name: PROJECT WIDE
Completed Sub Area Name: Not reported
Completed Document Type: Site Screening
Completed Date: 10/15/1986
Comments: SITE SCREENING DONE PA REQ HIGH PRIORITY

Future Area Name: Not reported
Future Sub Area Name: Not reported
Future Document Type: Not reported
Future Due Date: Not reported
Schedule Area Name: Not reported
Schedule Sub Area Name: Not reported
Schedule Document Type: Not reported
Schedule Due Date: Not reported
Schedule Revised Date: Not reported

HIST CORTESE:
Region: CORTESE
Facility County Code: 19
Reg By: CALSI
Reg Id: 19240002

232
SSW
1/2-1
0.901 mi.
4759 ft.

Relative:
Lower

Actual:
143 ft.

PLATE SHOP THE
10701 FOREST ST
SANTA FE SPRINGS, CA 90670

SEMS-ARCHIVE **1000397676**
CA ENVIROSTOR **CAD038195590**
RCRA NonGen / NLR
RAATS
FINDS
ECHO
CA HAZNET

SEMS Archive:
Site ID: 901308
EPA ID: CAD038195590
Cong District: 33
FIPS Code: 6037
FF: N
NPL: Not on the NPL
Non NPL Status: NFRAP-Site does not qualify for the NPL based on existing information

SEMS Archive Detail:
Region: 9
Site ID: 901308
EPA ID: CAD038195590
Site Name: PLATE SHOP THE
NPL: N
FF: N
OU: 0

PLATE SHOP THE (Continued) **1000397676**

Action Code: VS
Action Name: ARCH SITE
SEQ: 1
Start Date: Not reported
Finish Date: 1988-12-21 00:00:00
Qual: Not reported
Current Action Lead: EPA Perf In-Hse

Region: 9
Site ID: 901308
EPA ID: CAD038195590
Site Name: PLATE SHOP THE
NPL: N
FF: N
OU: 0
Action Code: DS
Action Name: DISCVRY
SEQ: 1
Start Date: 1981-02-01 00:00:00
Finish Date: 1981-02-01 00:00:00
Qual: Not reported
Current Action Lead: EPA Perf

Region: 9
Site ID: 901308
EPA ID: CAD038195590
Site Name: PLATE SHOP THE
NPL: N
FF: N
OU: 0
Action Code: PA
Action Name: PA
SEQ: 1
Start Date: Not reported
Finish Date: 1988-12-21 00:00:00
Qual: N
Current Action Lead: EPA Perf

Region: 9
Site ID: 901308
EPA ID: CAD038195590
Site Name: PLATE SHOP THE
NPL: N
FF: N
OU: 0
Action Code: PA
Action Name: PA
SEQ: 2
Start Date: 1984-06-01 00:00:00
Finish Date: 1985-05-01 00:00:00
Qual: L
Current Action Lead: St Perf

ENVIROSTOR:
Facility ID: 19340724
Status: Refer: Other Agency

PLATE SHOP THE (Continued) **1000397676**

Status Date: 11/08/1994
Site Code: Not reported
Site Type: Historical
Site Type Detailed: * Historical
Acres: Not reported
NPL: NO
Regulatory Agencies: NONE SPECIFIED
Lead Agency: NONE SPECIFIED
Program Manager: Not reported
Supervisor: * Mmonroy
Division Branch: Cleanup Chatsworth
Assembly: 57
Senate: 32
Special Program: * RCRA 3012 - Past Haz Waste Disp Inven Site
Restricted Use: NO
Site Mgmt Req: NONE SPECIFIED
Funding: Not reported
Latitude: 33.93700
Longitude: -118.0668
APN: 8009015041
Past Use: NONE SPECIFIED
Potential COC: * UNSPECIFIED SLUDGE WASTE Cadmium and compounds Chromium VI Cyanide (free
Confirmed COC: NONE SPECIFIED
Potential Description: NONE SPECIFIED
Alias Name: GEM INDUSTRIES
Alias Type: Alternate Name
Alias Name: 8009015041
Alias Type: APN
Alias Name: CAD038195590
Alias Type: EPA Identification Number
Alias Name: 19340724
Alias Type: Envirostor ID Number

Completed Info:
Completed Area Name: PROJECT WIDE
Completed Sub Area Name: Not reported
Completed Document Type: * Discovery
Completed Date: 09/28/1983
Comments: FACILITY IDENTIFIED ID FROM ERRIS

Completed Area Name: PROJECT WIDE
Completed Sub Area Name: Not reported
Completed Document Type: Site Screening
Completed Date: 11/08/1994
Comments: DATABASE VALIDATION PROGRAM CONFIRMS NFA FOR DTSC.

Completed Area Name: PROJECT WIDE
Completed Sub Area Name: Not reported
Completed Document Type: Site Screening
Completed Date: 12/07/1987
Comments: SITE SCREENING DONE ON CERCLIS

Completed Area Name: PROJECT WIDE
Completed Sub Area Name: Not reported
Completed Document Type: Preliminary Assessment Report
Completed Date: 03/03/1984
Comments: FACILITY DRIVE-BY ASAP. IN A SMALL INDUST PARK. NO HAZ WASTE PROBLEM

PLATE SHOP THE (Continued) **1000397676**

WERE OBSERVED. SUBMIT TO EPA PRELIM ASSESS DONE RCRA 3012

Future Area Name: Not reported
Future Sub Area Name: Not reported
Future Document Type: Not reported
Future Due Date: Not reported
Schedule Area Name: Not reported
Schedule Sub Area Name: Not reported
Schedule Document Type: Not reported
Schedule Due Date: Not reported
Schedule Revised Date: Not reported

RCRA NonGen / NLR:
Date form received by agency: 02/03/1981
Facility name: PLATE SHOP THE
Facility address: 10701 FOREST ST
SANTA FE SPRINGS, CA 90670
EPA ID: CAD038195590
Mailing address: 10701 FOREST STREET
SANTA FE SPRING, CA 90670
Contact: ENVIRONMENTAL MANAGER
Contact address: 10701 FOREST ST
SANTA FE SPRINGS, CA 90670
Contact country: US
Contact telephone: 213-941-6175
Contact email: Not reported
EPA Region: 09
Classification: Non-Generator
Description: Handler: Non-Generators do not presently generate hazardous waste

Owner/Operator Summary:
Owner/operator name: JOHN HUSBAND
Owner/operator address: NOT REQUIRED
NOT REQUIRED, ME 99999
Owner/operator country: Not reported
Owner/operator telephone: 415-555-1212
Owner/operator email: Not reported
Owner/operator fax: Not reported
Owner/operator extension: Not reported
Legal status: Private
Owner/Operator Type: Owner
Owner/Op start date: Not reported
Owner/Op end date: Not reported

Owner/operator name: NOT REQUIRED
Owner/operator address: NOT REQUIRED
NOT REQUIRED, ME 99999
Owner/operator country: Not reported
Owner/operator telephone: 415-555-1212
Owner/operator email: Not reported
Owner/operator fax: Not reported
Owner/operator extension: Not reported
Legal status: Private
Owner/Operator Type: Operator
Owner/Op start date: Not reported
Owner/Op end date: Not reported

PLATE SHOP THE (Continued) **1000397676**

Handler Activities Summary:
U.S. importer of hazardous waste: No
Mixed waste (haz. and radioactive): No
Recycler of hazardous waste: No
Transporter of hazardous waste: No
Treater, storer or disposer of HW: No
Underground injection activity: No
On-site burner exemption: No
Furnace exemption: No
Used oil fuel burner: No
Used oil processor: No
User oil refiner: No
Used oil fuel marketer to burner: No
Used oil Specification marketer: No
Used oil transfer facility: No
Used oil transporter: No

Violation Status: No violations found

FINDS:

Registry ID: 110002643382

Environmental Interest/Information System
RCRAInfo is a national information system that supports the Resource Conservation and Recovery Act (RCRA) program through the tracking of events and activities related to facilities that generate, transport, and treat, store, or dispose of hazardous waste. RCRAInfo allows RCRA program staff to track the notification, permit, compliance, and corrective action activities required under RCRA.

Click this hyperlink while viewing on your computer to access additional FINDS: detail in the EDR Site Report.

ECHO:
Envid: 1000397676
Registry ID: 110002643382
DFR URL: http://echo.epa.gov/detailed-facility-report?fid=110002643382

HAZNET:
envid: 1000397676
Year: 2013
GEPAID: CAL000323968
Contact: ANDRES RODRIGUEZ
Telephone: 5629063505
Mailing Name: Not reported
Mailing Address: 10701 FOREST ST
Mailing City,St,Zip: SANTA FE SPRINGS, CA 906700000
Gen County: Los Angeles
TSD EPA ID: CAT080013352
TSD County: Los Angeles
Waste Category: Not reported
Disposal Method: Other Recovery Of Reclamation For Reuse Including Acid Regeneration, Organics Recovery Ect
Tons: 0.9591

PLATE SHOP THE (Continued) **1000397676**

Cat Decode: Not reported
Method Decode: Not reported
Facility County: Not reported

233
NNW
1/2-1
0.926 mi.
4888 ft.

Relative:
Lower

Actual:
150 ft.

WESTERN SCREW PRODUCTS INC
11770 EAST SLAUSON AVE
SANTA FE SPRINGS, CA 90670

CA ENVIROSTOR **1000403122**
FINDS **N/A**
ECHO
CA NPDES
CA WDS
CA CIWQS

ENVIROSTOR:
Facility ID: 19340377
Status: Refer: Other Agency
Status Date: 08/31/1995
Site Code: Not reported
Site Type: Historical
Site Type Detailed: * Historical
Acres: 0.2
NPL: NO
Regulatory Agencies: NONE SPECIFIED
Lead Agency: NONE SPECIFIED
Program Manager: Not reported
Supervisor: * Mmonroy
Division Branch: Cleanup Chatsworth
Assembly: 57
Senate: 32
Special Program: * Site Char & Assess Grant (CERCLA 104)
Restricted Use: NO
Site Mgmt Req: NONE SPECIFIED
Funding: Not reported
Latitude: 33.96434
Longitude: -118.0639
APN: 8168023049
Past Use: NONE SPECIFIED
Potential COC: * HALOGENATED SOLVENTS * UNSPECIFIED AQUEOUS SOLUTION * UNSPECIFIED OIL CONTAINING WASTE
Confirmed COC: NONE SPECIFIED
Potential Description: NONE SPECIFIED
Alias Name: LANCASTER REFINISHING
Alias Type: Alternate Name
Alias Name: 8168023049
Alias Type: APN
Alias Name: CAD981401706
Alias Type: EPA Identification Number
Alias Name: CAX000222810
Alias Type: EPA Identification Number
Alias Name: 110002695021
Alias Type: EPA (FRS #)
Alias Name: 19340377
Alias Type: Envirostor ID Number

Completed Info:
Completed Area Name: PROJECT WIDE
Completed Sub Area Name: Not reported
Completed Document Type: * Discovery
Completed Date: 03/12/1981
Comments: FACILITY IDENTIFIED FAC ID BY FC FACILITY DRIVE-BY UNPAVED LOT

WESTERN SCREW PRODUCTS INC (Continued) **1000403122**

STAINED W/DARK OILY SUBSTANC 18 OVERTURNED DRUMS RUNOFF OF SUBSTANCE TO ALLEY

Completed Area Name: PROJECT WIDE
Completed Sub Area Name: Not reported
Completed Document Type: Site Screening
Completed Date: 11/02/1994
Comments: SITE SCREENING/FILE REVIEW CONFIRM NFA FOR DTSC.

Completed Area Name: PROJECT WIDE
Completed Sub Area Name: Not reported
Completed Document Type: Site Screening
Completed Date: 11/25/1987
Comments: SITE SCREENING DONE CERCLIS SITE

Future Area Name: Not reported
Future Sub Area Name: Not reported
Future Document Type: Not reported
Future Due Date: Not reported
Schedule Area Name: Not reported
Schedule Sub Area Name: Not reported
Schedule Document Type: Not reported
Schedule Due Date: Not reported
Schedule Revised Date: Not reported

FINDS:

Registry ID: 110002695021

Environmental Interest/Information System
California Hazardous Waste Tracking System - Datamart (HWTS-DATAMART) provides California with information on hazardous waste shipments for generators, transporters, and treatment, storage, and disposal facilities.

RCRAInfo is a national information system that supports the Resource Conservation and Recovery Act (RCRA) program through the tracking of events and activities related to facilities that generate, transport, and treat, store, or dispose of hazardous waste. RCRAInfo allows RCRA program staff to track the notification, permit, compliance, and corrective action activities required under RCRA.

STATE MASTER

Click this hyperlink while viewing on your computer to access additional FINDS: detail in the EDR Site Report.

ECHO:
Envid: 1000403122
Registry ID: 110002695021
DFR URL: http://echo.epa.gov/detailed-facility-report?fid=110002695021

NPDES:
Npdes Number: CAS000001
Facility Status: Active

WESTERN SCREW PRODUCTS INC (Continued) **1000403122**

Agency Id:	0
Region:	4
Regulatory Measure Id:	190152
Order No:	97-03-DWQ
Regulatory Measure Type:	Enrollee
Place Id:	Not reported
WDID:	4 19I011484
Program Type:	Industrial
Adoption Date Of Regulatory Measure:	Not reported
Effective Date Of Regulatory Measure:	03/09/1995
Expiration Date Of Regulatory Measure:	Not reported
Termination Date Of Regulatory Measure:	Not reported
Discharge Name:	Western Screw
Discharge Address:	11770 Slauson Ave
Discharge City:	Santa Fe Springs
Discharge State:	California
Discharge Zip:	90670
RECEIVED DATE:	Not reported
PROCESSED DATE:	Not reported
STATUS CODE NAME:	Not reported
STATUS DATE:	Not reported
PLACE SIZE:	Not reported
PLACE SIZE UNIT:	Not reported
FACILITY CONTACT NAME:	Not reported
FACILITY CONTACT TITLE:	Not reported
FACILITY CONTACT PHONE:	Not reported
FACILITY CONTACT PHONE EXT:	Not reported
FACILITY CONTACT EMAIL:	Not reported
OPERATOR NAME:	Not reported
OPERATOR ADDRESS:	Not reported
OPERATOR CITY:	Not reported
OPERATOR STATE:	Not reported
OPERATOR ZIP:	Not reported
OPERATOR CONTACT NAME:	Not reported
OPERATOR CONTACT TITLE:	Not reported
OPERATOR CONTACT PHONE:	Not reported
OPERATOR CONTACT PHONE EXT:	Not reported
OPERATOR CONTACT EMAIL:	Not reported
OPERATOR TYPE:	Not reported
DEVELOPER NAME:	Not reported
DEVELOPER ADDRESS:	Not reported
DEVELOPER CITY:	Not reported
DEVELOPER STATE:	Not reported
DEVELOPER ZIP:	Not reported
DEVELOPER CONTACT NAME:	Not reported
DEVELOPER CONTACT TITLE:	Not reported
CONSTYPE LINEAR UTILITY IND:	Not reported
EMERGENCY PHONE NO:	Not reported
EMERGENCY PHONE EXT:	Not reported
CONSTYPE ABOVE GROUND IND:	Not reported
CONSTYPE BELOW GROUND IND:	Not reported
CONSTYPE CABLE LINE IND:	Not reported
CONSTYPE COMM LINE IND:	Not reported
CONSTYPE COMMERTIAL IND:	Not reported
CONSTYPE ELECTRICAL LINE IND:	Not reported
CONSTYPE GAS LINE IND:	Not reported
CONSTYPE INDUSTRIAL IND:	Not reported

WESTERN SCREW PRODUCTS INC (Continued) **1000403122**

CONSTYPE OTHER DESRIPTION:	Not reported
CONSTYPE OTHER IND:	Not reported
CONSTYPE RECONS IND:	Not reported
CONSTYPE RESIDENTIAL IND:	Not reported
CONSTYPE TRANSPORT IND:	Not reported
CONSTYPE UTILITY DESCRIPTION:	Not reported
CONSTYPE UTILITY IND:	Not reported
CONSTYPE WATER SEWER IND:	Not reported
DIR DISCHARGE USWATER IND:	Not reported
RECEIVING WATER NAME:	Not reported
CERTIFIER NAME:	Not reported
CERTIFIER TITLE:	Not reported
CERTIFICATION DATE:	Not reported
PRIMARY SIC:	Not reported
SECONDARY SIC:	Not reported
TERTIARY SIC:	Not reported
Npdes Number:	Not reported
Facility Status:	Not reported
Agency Id:	Not reported
Region:	4
Regulatory Measure Id:	190152
Order No:	Not reported
Regulatory Measure Type:	Industrial
Place Id:	Not reported
WDID:	4 19I011484
Program Type:	Not reported
Adoption Date Of Regulatory Measure:	Not reported
Effective Date Of Regulatory Measure:	Not reported
Expiration Date Of Regulatory Measure:	Not reported
Termination Date Of Regulatory Measure:	Not reported
Discharge Name:	Not reported
Discharge Address:	Not reported
Discharge City:	Not reported
Discharge State:	Not reported
Discharge Zip:	Not reported
RECEIVED DATE:	05/09/2008
PROCESSED DATE:	03/09/1995
STATUS CODE NAME:	Active
STATUS DATE:	03/09/1995
PLACE SIZE:	90000
PLACE SIZE UNIT:	SqFt
FACILITY CONTACT NAME:	LESTER Kovats
FACILITY CONTACT TITLE:	President
FACILITY CONTACT PHONE:	5626985793
FACILITY CONTACT PHONE EXT:	Not reported
FACILITY CONTACT EMAIL:	lkovats@westernscrew.com
OPERATOR NAME:	Western Screw
OPERATOR ADDRESS:	11770 Slauson Ave
OPERATOR CITY:	Santa Fe Springs
OPERATOR STATE:	California
OPERATOR ZIP:	90670
OPERATOR CONTACT NAME:	Lester Kovats
OPERATOR CONTACT TITLE:	President
OPERATOR CONTACT PHONE:	562-698-5793
OPERATOR CONTACT PHONE EXT:	Not reported
OPERATOR CONTACT EMAIL:	lkovats@westernscrew.com

WESTERN SCREW PRODUCTS INC (Continued) **1000403122**

OPERATOR TYPE:	Private Business
DEVELOPER NAME:	Not reported
DEVELOPER ADDRESS:	Not reported
DEVELOPER CITY:	Not reported
DEVELOPER STATE:	California
DEVELOPER ZIP:	Not reported
DEVELOPER CONTACT NAME:	Not reported
DEVELOPER CONTACT TITLE:	Not reported
CONSTYPE LINEAR UTILITY IND:	Not reported
EMERGENCY PHONE NO:	562-698-5793
EMERGENCY PHONE EXT:	Not reported
CONSTYPE ABOVE GROUND IND:	Not reported
CONSTYPE BELOW GROUND IND:	Not reported
CONSTYPE CABLE LINE IND:	Not reported
CONSTYPE COMM LINE IND:	Not reported
CONSTYPE COMMERTIAL IND:	Not reported
CONSTYPE ELECTRICAL LINE IND:	Not reported
CONSTYPE GAS LINE IND:	Not reported
CONSTYPE INDUSTRIAL IND:	Not reported
CONSTYPE OTHER DESRIPTION:	Not reported
CONSTYPE OTHER IND:	Not reported
CONSTYPE RECONS IND:	Not reported
CONSTYPE RESIDENTIAL IND:	Not reported
CONSTYPE TRANSPORT IND:	Not reported
CONSTYPE UTILITY DESCRIPTION:	Not reported
CONSTYPE UTILITY IND:	Not reported
CONSTYPE WATER SEWER IND:	Not reported
DIR DISCHARGE USWATER IND:	N
RECEIVING WATER NAME:	Pacific Ocean
CERTIFIER NAME:	Lester Kovats
CERTIFIER TITLE:	President
CERTIFICATION DATE:	22-JUN-15
PRIMARY SIC:	3451-Screw Machine Products
SECONDARY SIC:	Not reported
TERTIARY SIC:	Not reported

WDS:

Facility ID:	4 19I011484
Facility Type:	Industrial - Facility that treats and/or disposes of liquid or semisolid wastes from any servicing, producing, manufacturing or processing operation of whatever nature, including mining, gravel washing, geothermal operations, air conditioning, ship building and repairing, oil production, storage and disposal operations, water pumping.
Facility Status:	Active - Any facility with a continuous or seasonal discharge that is under Waste Discharge Requirements.
NPDES Number:	CAS000001 The 1st 2 characters designate the state. The remaining 7 are assigned by the Regional Board
Subregion:	4
Facility Telephone:	5626985793
Facility Contact:	LESTER P KOVATS
Agency Name:	WSTRN SCREW PROD INC
Agency Address:	11770 Slauson Ave
Agency City,St,Zip:	Santa Fe Springs 906702269
Agency Contact:	LESTER P KOVATS
Agency Telephone:	5626985793
Agency Type:	Private

WESTERN SCREW PRODUCTS INC (Continued) **1000403122**

SIC Code:	0
SIC Code 2:	Not reported
Primary Waste Type:	Not reported
Primary Waste:	Not reported
Waste Type2:	Not reported
Waste2:	Not reported
Primary Waste Type:	Not reported
Secondary Waste:	Not reported
Secondary Waste Type:	Not reported
Design Flow:	0
Baseline Flow:	0
Reclamation:	Not reported
POTW:	Not reported
Treat To Water:	Minor Threat to Water Quality. A violation of a regional board order should cause a relatively minor impairment of beneficial uses compared to a major or minor threat. Not: All nurds without a TTWQ will be considered a minor threat to water quality unless coded at a higher Level. A Zero (0) may be used to code those NURDS that are found to represent no threat to water quality.
Complexity:	Category C - Facilities having no waste treatment systems, such as cooling water dischargers or thosewho must comply through best management practices, facilities with passive waste treatment and disposal systems, such as septic systems with subsurface disposal, or dischargers having waste storage systems with land disposal such as dairy waste ponds.

CIWQS:

Agency:	Western Screw
Agency Address:	11770 Slauson Ave, Santa Fe Springs, CA 90670
Place/Project Type:	Industrial - Screw Machine Products
SIC/NAICS:	3451
Region:	4
Program:	INDSTW
Regulatory Measure Status:	Active
Regulatory Measure Type:	Storm water industrial
Order Number:	2014-0057-DWQ
WDID:	4 19I011484
NPDES Number:	CAS000001
Adoption Date:	Not reported
Effective Date:	03/09/1995
Termination Date:	Not reported
Expiration/Review Date:	Not reported
Design Flow:	Not reported
Major/Minor:	Not reported
Complexity:	Not reported
TTWQ:	Not reported
Enforcement Actions within 5 years:	1
Violations within 5 years:	1
Latitude:	33.96395
Longitude:	-118.06388

234
NNW
1/2-1
0.936 mi.
4940 ft.

Relative:
Lower

Actual:
152 ft.

CAL-WESTERN PAINTS INC
11748 SLAUSON AV
SANTA FE SPRINGS, CA 90670

Database(s): CA ENVIROSTOR, CA HIST UST, FINDS, ECHO, CA LOS ANGELES CO. HMS, CA NPDES, CA WDS, CA CIWQS

EDR ID Number: 1000136385
EPA ID Number: N/A

ENVIROSTOR:

Facility ID:	19280375
Status:	No Further Action
Status Date:	03/24/1984
Site Code:	Not reported
Site Type:	Historical
Site Type Detailed:	* Historical
Acres:	0
NPL:	NO
Regulatory Agencies:	NONE SPECIFIED
Lead Agency:	NONE SPECIFIED
Program Manager:	Not reported
Supervisor:	* Mmonroy
Division Branch:	Cleanup Chatsworth
Assembly:	57
Senate:	32
Special Program:	* RCRA 3012 - Past Haz Waste Disp Inven Site
Restricted Use:	NO
Site Mgmt Req:	NONE SPECIFIED
Funding:	Not reported
Latitude:	33.96402
Longitude:	-118.0647
APN:	8168023029
Past Use:	DISTRIBUTOR - CHEMICAL
Potential COC:	* UNSPECIFIED SOLVENT MIXTURES * LATEX WASTE
Confirmed COC:	NONE SPECIFIED
Potential Description:	SOIL, SV
Alias Name:	8168023029
Alias Type:	APN
Alias Name:	CAD008300717
Alias Type:	EPA Identification Number
Alias Name:	110002631992
Alias Type:	EPA (FRS #)
Alias Name:	19280375
Alias Type:	Envirostor ID Number

Completed Info:

Completed Area Name:	PROJECT WIDE
Completed Sub Area Name:	Not reported
Completed Document Type:	Site Screening
Completed Date:	11/07/1994
Comments:	DATABASE VALIDATION PROJECT CONFIRMS NFA FOR DTSC.
Completed Area Name:	PROJECT WIDE
Completed Sub Area Name:	Not reported
Completed Document Type:	Preliminary Assessment Report
Completed Date:	03/24/1984
Comments:	SOURCE ACT: ASAP FIELD CHECK 3/2/84 & LACE PEMIT - MFG WHOLE & RETAIL PAINT YR OF OPER: 1968 TO PRESENT. PERMIT: IWD - CO ENGR ISSUED 7/8/74 # 1346. SUBMIT TO EPA PRELIM ASSESS DONE RCRA 3012

CAL-WESTERN PAINTS INC (Continued) **1000136385**

Completed Area Name: PROJECT WIDE
Completed Sub Area Name: Not reported
Completed Document Type: * Discovery
Completed Date: 09/26/1983
Comments: FACILITY IDENTIFIED ID FROM ERRIS

Completed Area Name: PROJECT WIDE
Completed Sub Area Name: Not reported
Completed Document Type: * Discovery
Completed Date: 11/17/1980
Comments: FACILITY IDENTIFIED FAC ID LACE LACE SEWERED FAC

Future Area Name: Not reported
Future Sub Area Name: Not reported
Future Document Type: Not reported
Future Due Date: Not reported
Schedule Area Name: Not reported
Schedule Sub Area Name: Not reported
Schedule Document Type: Not reported
Schedule Due Date: Not reported
Schedule Revised Date: Not reported

HIST UST:
File Number: 00026914
URL: http://geotracker.waterboards.ca.gov/ustpdfs/pdf/00026914.pdf
Region: STATE
Facility ID: 00000020985
Facility Type: Other
Other Type: PAINT MFG.
Contact Name: ROBERT W. WALTMAN
Telephone: 2137236362
Owner Name: CAL WESTERN PAINTS, INC.
Owner Address: 11748 SLAUSON AVENUE
Owner City,St,Zip: SANTA FE SPRINGS, CA 90670
Total Tanks: 0005

Tank Num: 001
Container Num: O.D #4
Year Installed: 1968
Tank Capacity: 00002000
Tank Used for: PRODUCT
Type of Fuel: Not reported
Container Construction Thickness: Not reported
Leak Detection: Stock Inventor

Tank Num: 002
Container Num: 250
Year Installed: 1968
Tank Capacity: 00002000
Tank Used for: PRODUCT
Type of Fuel: Not reported
Container Construction Thickness: Not reported
Leak Detection: Stock Inventor

Tank Num: 003
Container Num: 410
Year Installed: 1968

CAL-WESTERN PAINTS INC (Continued) **1000136385**

Tank Capacity:	00004000
Tank Used for:	PRODUCT
Type of Fuel:	Not reported
Container Construction Thickness:	Not reported
Leak Detection:	Stock Inventor

Tank Num:	004
Container Num:	350
Year Installed:	1968
Tank Capacity:	00008000
Tank Used for:	PRODUCT
Type of Fuel:	Not reported
Container Construction Thickness:	Not reported
Leak Detection:	Stock Inventor

Tank Num:	005
Container Num:	SUMP #5
Year Installed:	1970
Tank Capacity:	00001000
Tank Used for:	WASTE
Type of Fuel:	Not reported
Container Construction Thickness:	6
Leak Detection:	None

Click here for Geo Tracker PDF:

FINDS:

Registry ID: 110002631992

Environmental Interest/Information System
AIR EMISSIONS CLASSIFICATION UNKNOWN

RCRAInfo is a national information system that supports the Resource Conservation and Recovery Act (RCRA) program through the tracking of events and activities related to facilities that generate, transport, and treat, store, or dispose of hazardous waste. RCRAInfo allows RCRA program staff to track the notification, permit, compliance, and corrective action activities required under RCRA.

HAZARDOUS WASTE BIENNIAL REPORTER

Click this hyperlink while viewing on your computer to access additional FINDS: detail in the EDR Site Report.

ECHO:

Envid:	1000136385
Registry ID:	110002631992
DFR URL:	http://echo.epa.gov/detailed-facility-report?fid=110002631992

LOS ANGELES CO. HMS:

Region:	LA
Permit Category:	I
Facility Id:	006393-I06613
Facility Type:	01

CAL-WESTERN PAINTS INC (Continued) **1000136385**

Facility Status: Closed
Area: 1H
Permit Number: 00001346J
Permit Status: Closed

Region: LA
Permit Category: T
Facility Id: 006393-006613
Facility Type: 0
Facility Status: Closed
Area: 1H
Permit Number: 00004873T
Permit Status: Closed

NPDES:

Npdes Number:	Not reported
Facility Status:	Not reported
Agency Id:	Not reported
Region:	4
Regulatory Measure Id:	467017
Order No:	Not reported
Regulatory Measure Type:	Industrial
Place Id:	Not reported
WDID:	4 19NEC001604
Program Type:	Not reported
Adoption Date Of Regulatory Measure:	Not reported
Effective Date Of Regulatory Measure:	Not reported
Expiration Date Of Regulatory Measure:	Not reported
Termination Date Of Regulatory Measure:	Not reported
Discharge Name:	Not reported
Discharge Address:	Not reported
Discharge City:	Not reported
Discharge State:	Not reported
Discharge Zip:	Not reported
RECEIVED DATE:	11/19/2015
PROCESSED DATE:	12/01/2015
STATUS CODE NAME:	Active
STATUS DATE:	12/01/2015
PLACE SIZE:	.86
PLACE SIZE UNIT:	Acres
FACILITY CONTACT NAME:	Dave Kang
FACILITY CONTACT TITLE:	Not reported
FACILITY CONTACT PHONE:	562-906-9292
FACILITY CONTACT PHONE EXT:	Not reported
FACILITY CONTACT EMAIL:	dave@pacificsteam.com
OPERATOR NAME:	Pacific Steam Equipment
OPERATOR ADDRESS:	11748 Slauson Ave
OPERATOR CITY:	Santa Fe Springs
OPERATOR STATE:	California
OPERATOR ZIP:	90670
OPERATOR CONTACT NAME:	Dave Kang
OPERATOR CONTACT TITLE:	Not reported
OPERATOR CONTACT PHONE:	562-906-9292
OPERATOR CONTACT PHONE EXT:	Not reported
OPERATOR CONTACT EMAIL:	dave@pacificsteam.com
OPERATOR TYPE:	Private Business
DEVELOPER NAME:	Not reported

CAL-WESTERN PAINTS INC (Continued) **1000136385**

DEVELOPER ADDRESS:	Not reported
DEVELOPER CITY:	Not reported
DEVELOPER STATE:	California
DEVELOPER ZIP:	Not reported
DEVELOPER CONTACT NAME:	Not reported
DEVELOPER CONTACT TITLE:	Not reported
CONSTYPE LINEAR UTILITY IND:	Not reported
EMERGENCY PHONE NO:	Not reported
EMERGENCY PHONE EXT:	Not reported
CONSTYPE ABOVE GROUND IND:	Not reported
CONSTYPE BELOW GROUND IND:	Not reported
CONSTYPE CABLE LINE IND:	Not reported
CONSTYPE COMM LINE IND:	Not reported
CONSTYPE COMMERTIAL IND:	Not reported
CONSTYPE ELECTRICAL LINE IND:	Not reported
CONSTYPE GAS LINE IND:	Not reported
CONSTYPE INDUSTRIAL IND:	Not reported
CONSTYPE OTHER DESRIPTION:	Not reported
CONSTYPE OTHER IND:	Not reported
CONSTYPE RECONS IND:	Not reported
CONSTYPE RESIDENTIAL IND:	Not reported
CONSTYPE TRANSPORT IND:	Not reported
CONSTYPE UTILITY DESCRIPTION:	Not reported
CONSTYPE UTILITY IND:	Not reported
CONSTYPE WATER SEWER IND:	Not reported
DIR DISCHARGE USWATER IND:	Not reported
RECEIVING WATER NAME:	Not reported
CERTIFIER NAME:	Dave Kang
CERTIFIER TITLE:	Operations Mgr
CERTIFICATION DATE:	28-SEP-16
PRIMARY SIC:	3582-Commercial Laundry, Drycleaning, and Pressing Machines
SECONDARY SIC:	Not reported
TERTIARY SIC:	Not reported

Npdes Number:	CAS000001
Facility Status:	Active
Agency Id:	0
Region:	4
Regulatory Measure Id:	467017
Order No:	97-03-DWQ
Regulatory Measure Type:	Enrollee
Place Id:	Not reported
WDID:	4 19NEC001604
Program Type:	Industrial
Adoption Date Of Regulatory Measure:	Not reported
Effective Date Of Regulatory Measure:	12/01/2015
Expiration Date Of Regulatory Measure:	Not reported
Termination Date Of Regulatory Measure:	Not reported
Discharge Name:	Pacific Steam Equipment
Discharge Address:	11748 Slauson Ave
Discharge City:	Santa Fe Springs
Discharge State:	California
Discharge Zip:	90670
RECEIVED DATE:	Not reported
PROCESSED DATE:	Not reported
STATUS CODE NAME:	Not reported
STATUS DATE:	Not reported

CAL-WESTERN PAINTS INC (Continued) **1000136385**

PLACE SIZE:	Not reported
PLACE SIZE UNIT:	Not reported
FACILITY CONTACT NAME:	Not reported
FACILITY CONTACT TITLE:	Not reported
FACILITY CONTACT PHONE:	Not reported
FACILITY CONTACT PHONE EXT:	Not reported
FACILITY CONTACT EMAIL:	Not reported
OPERATOR NAME:	Not reported
OPERATOR ADDRESS:	Not reported
OPERATOR CITY:	Not reported
OPERATOR STATE:	Not reported
OPERATOR ZIP:	Not reported
OPERATOR CONTACT NAME:	Not reported
OPERATOR CONTACT TITLE:	Not reported
OPERATOR CONTACT PHONE:	Not reported
OPERATOR CONTACT PHONE EXT:	Not reported
OPERATOR CONTACT EMAIL:	Not reported
OPERATOR TYPE:	Not reported
DEVELOPER NAME:	Not reported
DEVELOPER ADDRESS:	Not reported
DEVELOPER CITY:	Not reported
DEVELOPER STATE:	Not reported
DEVELOPER ZIP:	Not reported
DEVELOPER CONTACT NAME:	Not reported
DEVELOPER CONTACT TITLE:	Not reported
CONSTYPE LINEAR UTILITY IND:	Not reported
EMERGENCY PHONE NO:	Not reported
EMERGENCY PHONE EXT:	Not reported
CONSTYPE ABOVE GROUND IND:	Not reported
CONSTYPE BELOW GROUND IND:	Not reported
CONSTYPE CABLE LINE IND:	Not reported
CONSTYPE COMM LINE IND:	Not reported
CONSTYPE COMMERTIAL IND:	Not reported
CONSTYPE ELECTRICAL LINE IND:	Not reported
CONSTYPE GAS LINE IND:	Not reported
CONSTYPE INDUSTRIAL IND:	Not reported
CONSTYPE OTHER DESRIPTION:	Not reported
CONSTYPE OTHER IND:	Not reported
CONSTYPE RECONS IND:	Not reported
CONSTYPE RESIDENTIAL IND:	Not reported
CONSTYPE TRANSPORT IND:	Not reported
CONSTYPE UTILITY DESCRIPTION:	Not reported
CONSTYPE UTILITY IND:	Not reported
CONSTYPE WATER SEWER IND:	Not reported
DIR DISCHARGE USWATER IND:	Not reported
RECEIVING WATER NAME:	Not reported
CERTIFIER NAME:	Not reported
CERTIFIER TITLE:	Not reported
CERTIFICATION DATE:	Not reported
PRIMARY SIC:	Not reported
SECONDARY SIC:	Not reported
TERTIARY SIC:	Not reported

WDS:

Facility ID:	4 19I002129
Facility Type:	Not reported
Facility Status:	Active - Any facility with a continuous or seasonal discharge that is

CAL-WESTERN PAINTS INC (Continued) **1000136385**

	under Waste Discharge Requirements.
NPDES Number:	CAS000001 The 1st 2 characters designate the state. The remaining 7 are assigned by the Regional Board
Subregion:	4
Facility Telephone:	Not reported
Facility Contact:	Not reported
Agency Name:	CAL WESTERN PAINTS INC.
Agency Address:	Not reported
Agency City,St,Zip:	0
Agency Contact:	Not reported
Agency Telephone:	Not reported
Agency Type:	Not reported
SIC Code:	0
SIC Code 2:	Not reported
Primary Waste Type:	Not reported
Primary Waste:	Not reported
Waste Type2:	Not reported
Waste2:	Not reported
Primary Waste Type:	Not reported
Secondary Waste:	Not reported
Secondary Waste Type:	Not reported
Design Flow:	0
Baseline Flow:	0
Reclamation:	Not reported
POTW:	Not reported
Treat To Water:	Minor Threat to Water Quality. A violation of a regional board order should cause a relatively minor impairment of beneficial uses compared to a major or minor threat. Not: All nurds without a TTWQ will be considered a minor threat to water quality unless coded at a higher Level. A Zero (0) may be used to code those NURDS that are found to represent no threat to water quality.
Complexity:	Category C - Facilities having no waste treatment systems, such as cooling water dischargers or thosewho must comply through best management practices, facilities with passive waste treatment and disposal systems, such as septic systems with subsurface disposal, or dischargers having waste storage systems with land disposal such as dairy waste ponds.

CIWQS:

Agency:	Pacific Steam Equipment
Agency Address:	11748 Slauson Ave, Santa Fe Springs, CA 90670
Place/Project Type:	Industrial - Commercial Laundry, Drycleaning, and Pressing Machines
SIC/NAICS:	3582
Region:	4
Program:	INDSTW
Regulatory Measure Status:	Active
Regulatory Measure Type:	Storm water industrial
Order Number:	2014-0057-DWQ
WDID:	4 19NEC001604
NPDES Number:	CAS000001
Adoption Date:	Not reported
Effective Date:	12/01/2015
Termination Date:	Not reported
Expiration/Review Date:	Not reported
Design Flow:	Not reported
Major/Minor:	Not reported
Complexity:	Not reported

CAL-WESTERN PAINTS INC (Continued) **1000136385**

TTWQ: Not reported
Enforcement Actions within 5 years: 0
Violations within 5 years: 0
Latitude: 33.964
Longitude: -118.06481

235
WNW
1/2-1
0.939 mi.
4957 ft.

Relative:
Lower

Actual:
147 ft.

WHITTIER PLATING CO.,INC.
11642 E PIKE ST
SANTA FE SPRINGS, CA 90670

SEMS-ARCHIVE **1000421832**
CORRACTS **CAD008495129**
RCRA-SQG
CA ENVIROSTOR
FINDS
ECHO
CA EMI
CA HAZNET
CA LOS ANGELES CO. HMS
CA HWP
LA Co. Site Mitigation

SEMS Archive:
Site ID: 900220
EPA ID: CAD008495129
Cong District: 33
FIPS Code: 6037
FF: N
NPL: Not on the NPL
Non NPL Status: NFRAP-Site does not qualify for the NPL based on existing information

SEMS Archive Detail:
Region: 9
Site ID: 900220
EPA ID: CAD008495129
Site Name: WHITTIER PLATTING CO INC
NPL: N
FF: N
OU: 0
Action Code: VS
Action Name: ARCH SITE
SEQ: 1
Start Date: Not reported
Finish Date: 1996-01-23 00:00:00
Qual: Not reported
Current Action Lead: EPA Perf In-Hse

Region: 9
Site ID: 900220
EPA ID: CAD008495129
Site Name: WHITTIER PLATTING CO INC
NPL: N
FF: N
OU: 0
Action Code: PA
Action Name: PA
SEQ: 1
Start Date: Not reported
Finish Date: 1991-08-09 00:00:00
Qual: D
Current Action Lead: EPA Perf

WHITTIER PLATING CO.,INC. (Continued) **1000421832**

Region:	9
Site ID:	900220
EPA ID:	CAD008495129
Site Name:	WHITTIER PLATTING CO INC
NPL:	N
FF:	N
OU:	0
Action Code:	DS
Action Name:	DISCVRY
SEQ:	1
Start Date:	1991-01-01 00:00:00
Finish Date:	1991-01-01 00:00:00
Qual:	Not reported
Current Action Lead:	EPA Perf

CORRACTS:

EPA ID:	CAD008495129
EPA Region:	09
Area Name:	ENTIRE FACILITY
Actual Date:	19910724
Action:	CA075LO - CA Prioritization, Facility or area was assigned a low corrective action priority
NAICS Code(s):	332813 Electroplating, Plating, Polishing, Anodizing, and Coloring
Original schedule date:	Not reported
Schedule end date:	Not reported

RCRA-SQG:

Date form received by agency:	09/01/1996
Facility name:	WHITTIER PLATING CO.,INC.
Facility address:	11642 E PIKE ST SANTA FE SPRINGS, CA 90670
EPA ID:	CAD008495129
Contact:	Not reported
Contact address:	Not reported Not reported
Contact country:	US
Contact telephone:	Not reported
Contact email:	Not reported
EPA Region:	09
Land type:	Facility is not located on Indian land. Additional information is not known.
Classification:	Small Small Quantity Generator
Description:	Handler: generates more than 100 and less than 1000 kg of hazardous waste during any calendar month and accumulates less than 6000 kg of hazardous waste at any time; or generates 100 kg or less of hazardous waste during any calendar month, and accumulates more than 1000 kg of hazardous waste at any time

Owner/Operator Summary:

Owner/operator name:	WHITTIER PLATING CO.,INC.
Owner/operator address:	11642 E PIKE ST CITY NOT REPORTED, CA 99999
Owner/operator country:	Not reported

WHITTIER PLATING CO.,INC. (Continued) **1000421832**

Owner/operator telephone: 213-693-4194
Owner/operator email: Not reported
Owner/operator fax: Not reported
Owner/operator extension: Not reported
Legal status: Private
Owner/Operator Type: Operator
Owner/Op start date: Not reported
Owner/Op end date: Not reported

Owner/operator name: WHITTIER PLATING CO.,INC.
Owner/operator address: 11642 E PIKE ST
SANTA FE SPRINGS, CA 90670
Owner/operator country: Not reported
Owner/operator telephone: 213-693-4194
Owner/operator email: Not reported
Owner/operator fax: Not reported
Owner/operator extension: Not reported
Legal status: Private
Owner/Operator Type: Owner
Owner/Op start date: Not reported
Owner/Op end date: Not reported

Handler Activities Summary:
U.S. importer of hazardous waste: No
Mixed waste (haz. and radioactive): No
Recycler of hazardous waste: No
Transporter of hazardous waste: No
Treater, storer or disposer of HW: No
Underground injection activity: No
On-site burner exemption: No
Furnace exemption: No
Used oil fuel burner: No
Used oil processor: No
User oil refiner: No
Used oil fuel marketer to burner: No
Used oil Specification marketer: No
Used oil transfer facility: No
Used oil transporter: No

Historical Generators:
Date form received by agency: 04/06/1981
Site name: WHITTIER PLATING CO.,INC.
Classification: Large Quantity Generator

Corrective Action Summary:
Event date: 07/24/1991
Event: LEAD AGENCY DETERMINATION

Event date: 07/24/1991
Event: CA PRIORITIZATION-LOW CA PRIORITY

Event date: 07/24/1991
Event: NCAPS RANKING/PRIORITY

Event date: 07/24/1991
Event: PA OR CERCLA INSPECTION

WHITTIER PLATING CO.,INC. (Continued) **1000421832**

Facility Has Received Notices of Violations:
Regulation violated: F - 264.140-150.H
Area of violation: TSD - Financial Requirements
Date violation determined: 10/27/1988
Date achieved compliance: 04/19/1989
Violation lead agency: State
Enforcement action: Not reported
Enforcement action date: Not reported
Enf. disposition status: Not reported
Enf. disp. status date: Not reported
Enforcement lead agency: Not reported
Proposed penalty amount: Not reported
Final penalty amount: Not reported
Paid penalty amount: Not reported

Regulation violated: F - 262.50-60
Area of violation: Generators - General
Date violation determined: 10/20/1988
Date achieved compliance: 04/19/1989
Violation lead agency: State
Enforcement action: WRITTEN INFORMAL
Enforcement action date: 11/29/1988
Enf. disposition status: Not reported
Enf. disp. status date: Not reported
Enforcement lead agency: State
Proposed penalty amount: Not reported
Final penalty amount: Not reported
Paid penalty amount: Not reported

Regulation violated: F - 262.50-60
Area of violation: Generators - General
Date violation determined: 05/05/1987
Date achieved compliance: 04/19/1989
Violation lead agency: State
Enforcement action: WRITTEN INFORMAL
Enforcement action date: 08/17/1987
Enf. disposition status: Not reported
Enf. disp. status date: Not reported
Enforcement lead agency: State
Proposed penalty amount: Not reported
Final penalty amount: Not reported
Paid penalty amount: Not reported

Evaluation Action Summary:
Evaluation date: 10/27/1988
Evaluation: FINANCIAL RECORD REVIEW
Area of violation: TSD - Financial Requirements
Date achieved compliance: 04/19/1989
Evaluation lead agency: State

Evaluation date: 10/20/1988
Evaluation: COMPLIANCE EVALUATION INSPECTION ON-SITE
Area of violation: Generators - General
Date achieved compliance: 04/19/1989
Evaluation lead agency: State

WHITTIER PLATING CO.,INC. (Continued) **1000421832**

Evaluation date: 09/29/1987
Evaluation: FINANCIAL RECORD REVIEW
Area of violation: Not reported
Date achieved compliance: Not reported
Evaluation lead agency: State

Evaluation date: 05/05/1987
Evaluation: COMPLIANCE EVALUATION INSPECTION ON-SITE
Area of violation: Generators - General
Date achieved compliance: 04/19/1989
Evaluation lead agency: State

ENVIROSTOR:
Facility ID: 80001584
Status: * Inactive
Status Date: 01/01/2008
Site Code: Not reported
Site Type: Corrective Action
Site Type Detailed: Corrective Action
Acres: 0
NPL: NO
Regulatory Agencies: NONE SPECIFIED
Lead Agency: NONE SPECIFIED
Program Manager: Not reported
Supervisor: * Unknown
Division Branch: Cleanup Chatsworth
Assembly: 57
Senate: 32
Special Program: Not reported
Restricted Use: NO
Site Mgmt Req: NONE SPECIFIED
Funding: Not reported
Latitude: 33.95613
Longitude: -118.0742
APN: 8002013001
Past Use: NONE SPECIFIED
Potential COC: NONE SPECIFIED
Confirmed COC: NONE SPECIFIED
Potential Description: NONE SPECIFIED
Alias Name: 8002013001
Alias Type: APN
Alias Name: CAD008495129
Alias Type: EPA Identification Number
Alias Name: 80001584
Alias Type: Envirostor ID Number

Completed Info:
Completed Area Name: PROJECT WIDE
Completed Sub Area Name: Not reported
Completed Document Type: Preliminary Assessment Report
Completed Date: 07/24/1991
Comments: Not reported

Future Area Name: Not reported
Future Sub Area Name: Not reported
Future Document Type: Not reported
Future Due Date: Not reported
Schedule Area Name: Not reported

WHITTIER PLATING CO.,INC. (Continued) **1000421832**

Schedule Sub Area Name: Not reported
Schedule Document Type: Not reported
Schedule Due Date: Not reported
Schedule Revised Date: Not reported

FINDS:

Registry ID: 110002634454

Environmental Interest/Information System
RCRAInfo is a national information system that supports the Resource Conservation and Recovery Act (RCRA) program through the tracking of events and activities related to facilities that generate, transport, and treat, store, or dispose of hazardous waste. RCRAInfo allows RCRA program staff to track the notification, permit, compliance, and corrective action activities required under RCRA.

Click this hyperlink while viewing on your computer to access additional FINDS: detail in the EDR Site Report.

ECHO:

Envid:	1000421832
Registry ID:	110002634454
DFR URL:	http://echo.epa.gov/detailed-facility-report?fid=110002634454

EMI:

Year:	1987
County Code:	19
Air Basin:	SC
Facility ID:	6941
Air District Name:	SC
SIC Code:	3471
Air District Name:	SOUTH COAST AQMD
Community Health Air Pollution Info System:	Not reported
Consolidated Emission Reporting Rule:	Not reported
Total Organic Hydrocarbon Gases Tons/Yr:	0
Reactive Organic Gases Tons/Yr:	0
Carbon Monoxide Emissions Tons/Yr:	0
NOX - Oxides of Nitrogen Tons/Yr:	0
SOX - Oxides of Sulphur Tons/Yr:	0
Particulate Matter Tons/Yr:	0
Part. Matter 10 Micrometers and Smllr Tons/Yr:	0

HAZNET:

envid:	1000421832
Year:	1995
GEPAID:	CAD008495129
Contact:	WHITTIER PLATING CO.,INC.
Telephone:	2136934194
Mailing Name:	Not reported
Mailing Address:	11642 PIKE ST
Mailing City,St,Zip:	SANTA FE SPRINGS, CA 906702938
Gen County:	Not reported
TSD EPA ID:	NVT330010000

WHITTIER PLATING CO.,INC. (Continued) **1000421832**

TSD County: Not reported
Waste Category: Contaminated soil from site clean-up
Disposal Method: Not reported
Tons: 231.0000
Cat Decode: Not reported
Method Decode: Not reported
Facility County: Los Angeles

envid: 1000421832
Year: 1995
GEPAID: CAD008495129
Contact: WHITTIER PLATING CO.,INC.
Telephone: 2136934194
Mailing Name: Not reported
Mailing Address: 11642 PIKE ST
Mailing City,St,Zip: SANTA FE SPRINGS, CA 906702938
Gen County: Not reported
TSD EPA ID: CAT080033681
TSD County: Not reported
Waste Category: Aqueous solution with metals (< restricted levels and (Alkaline solution (pH >= 12.5) with metals))
Disposal Method: Recycler
Tons: 1.2510
Cat Decode: Not reported
Method Decode: Not reported
Facility County: Los Angeles

envid: 1000421832
Year: 1995
GEPAID: CAD008495129
Contact: WHITTIER PLATING CO.,INC.
Telephone: 2136934194
Mailing Name: Not reported
Mailing Address: 11642 PIKE ST
Mailing City,St,Zip: SANTA FE SPRINGS, CA 906702938
Gen County: Not reported
TSD EPA ID: CAD981631116
TSD County: Not reported
Waste Category: Contaminated soil from site clean-up
Disposal Method: Not reported
Tons: .0000
Cat Decode: Not reported
Method Decode: Not reported
Facility County: Los Angeles

envid: 1000421832
Year: 1995
GEPAID: CAD008495129
Contact: WHITTIER PLATING CO.,INC.
Telephone: 2136934194
Mailing Name: Not reported
Mailing Address: 11642 PIKE ST
Mailing City,St,Zip: SANTA FE SPRINGS, CA 906702938
Gen County: Not reported
TSD EPA ID: NVT330010000
TSD County: Not reported
Waste Category: Contaminated soil from site clean-up

WHITTIER PLATING CO.,INC. (Continued) **1000421832**

Disposal Method: Not reported
Tons: 739.8560
Cat Decode: Not reported
Method Decode: Not reported
Facility County: Los Angeles

envid: 1000421832
Year: 1994
GEPAID: CAD008495129
Contact: WHITTIER PLATING CO.,INC.
Telephone: 2136934194
Mailing Name: Not reported
Mailing Address: 11642 PIKE ST
Mailing City,St,Zip: SANTA FE SPRINGS, CA 906702938
Gen County: Not reported
TSD EPA ID: CAD097030993
TSD County: Not reported
Waste Category: Invalid waste code
Disposal Method: Recycler
Tons: 3.3360
Cat Decode: Not reported
Method Decode: Not reported
Facility County: Los Angeles

Click this hyperlink while viewing on your computer to access
10 additional CA_HAZNET: record(s) in the EDR Site Report.

LOS ANGELES CO. HMS:
Region: LA
Permit Category: I
Facility Id: 004047-I04193
Facility Type: 01
Facility Status: Closed
Area: 1H
Permit Number: 00001680J
Permit Status: Closed

HWP:
EPA Id: CAD008495129
Cleanup Status: PROTECTIVE FILER
Latitude: 33.95613
Longitude: -118.0742
Facility Type: Historical - Non-Operating
Facility Size: Not reported
Team: Not reported
Supervisor: Not reported
Site Code: Not reported
Assembly District: 57
Senate District: 32
Public Information Officer: Not reported
Public Information Officer: Not reported

Activities:
EPA Id: CAD008495129
Facility Type: Historical - Non-Operating
Unit Names: Unit1
Event Description: Protective Filer Status - PROTECTIVE FILER (APPROVED)

WHITTIER PLATING CO.,INC. (Continued) **1000421832**

Actual Date: 11/30/1988

LA Co. Site Mitigation:
Facility ID: Not reported
Status: Not reported
Site ID: SD0010501
Jurisdiction: Not reported
Case ID: RO0000306
Abated: Yes
Assigned To: JW
Entered Date: Not reported
Abated Date: 01/01/1995

236
NNW
1/2-1
0.942 mi.
4973 ft.

Relative:
Lower

Actual:
152 ft.

DUNCAN BOLT CO
8535 DICE RD
SANTA FE SPRINGS, CA 90670

RCRA-SQG **1001959719**
CA ENVIROSTOR **CAR000059832**
CA VCP
FINDS
ECHO
CA HAZNET
LA Co. Site Mitigation

RCRA-SQG:
Date form received by agency: 12/02/1999
Facility name: DUNCAN BOLT CO
Facility address: 8535 DICE RD
SANTA FE SPRINGS, CA 90670
EPA ID: CAR000059832
Contact: ROBERT TOKAR
Contact address: 8535 DICE RD
SANTA FE SPRINGS, CA 90670
Contact country: US
Contact telephone: 562-698-8800
Contact email: Not reported
EPA Region: 09
Classification: Small Small Quantity Generator
Description: Handler: generates more than 100 and less than 1000 kg of hazardous waste during any calendar month and accumulates less than 6000 kg of hazardous waste at any time; or generates 100 kg or less of hazardous waste during any calendar month, and accumulates more than 1000 kg of hazardous waste at any time

Owner/Operator Summary:
Owner/operator name: ANDREW COHN
Owner/operator address: 680 HAVANA AVE
LONG BEACH, CA 90814
Owner/operator country: Not reported
Owner/operator telephone: 562-597-1916
Owner/operator email: Not reported
Owner/operator fax: Not reported
Owner/operator extension: Not reported
Legal status: Private
Owner/Operator Type: Owner
Owner/Op start date: Not reported
Owner/Op end date: Not reported

DUNCAN BOLT CO (Continued) **1001959719**

Handler Activities Summary:
U.S. importer of hazardous waste: No
Mixed waste (haz. and radioactive): No
Recycler of hazardous waste: No
Transporter of hazardous waste: No
Treater, storer or disposer of HW: No
Underground injection activity: No
On-site burner exemption: No
Furnace exemption: No
Used oil fuel burner: No
Used oil processor: No
User oil refiner: No
Used oil fuel marketer to burner: No
Used oil Specification marketer: No
Used oil transfer facility: No
Used oil transporter: No

. Waste code: D001
. Waste name: IGNITABLE WASTE

. Waste code: D008
. Waste name: LEAD

. Waste code: F003
. Waste name: THE FOLLOWING SPENT NONHALOGENATED SOLVENTS: XYLENE, ACETONE, ETHYL ACETATE, ETHYL BENZENE, ETHYL ETHER, METHYL ISOBUTYL KETONE, N-BUTYL ALCOHOL, CYCLOHEXANONE, AND METHANOL; ALL SPENT SOLVENT MIXTURES/BLENDS CONTAINING, BEFORE USE, ONLY THE ABOVE SPENT NONHALOGENATED SOLVENTS; AND ALL SPENT SOLVENT MIXTURES/BLENDS CONTAINING, BEFORE USE, ONE OR MORE OF THE ABOVE NONHALOGENATED SOLVENTS, AND A TOTAL OF TEN PERCENT OR MORE (BY VOLUME) OF ONE OR MORE OF THOSE SOLVENTS LISTED IN F001, F002, F004, AND F005; AND STILL BOTTOMS FROM THE RECOVERY OF THESE SPENT SOLVENTS AND SPENT SOLVENT MIXTURES.

. Waste code: F005
. Waste name: THE FOLLOWING SPENT NONHALOGENATED SOLVENTS: TOLUENE, METHYL ETHYL KETONE, CARBON DISULFIDE, ISOBUTANOL, PYRIDINE, BENZENE, 2-ETHOXYETHANOL, AND 2-NITROPROPANE; ALL SPENT SOLVENT MIXTURES/BLENDS CONTAINING, BEFORE USE, A TOTAL OF TEN PERCENT OR MORE (BY VOLUME) OF ONE OR MORE OF THE ABOVE NONHALOGENATED SOLVENTS OR THOSE SOLVENTS LISTED IN F001, F002, OR F004; AND STILL BOTTOMS FROM THE RECOVERY OF THESE SPENT SOLVENTS AND SPENT SOLVENT MIXTURES.

Violation Status: No violations found

ENVIROSTOR:
Facility ID: 19340772
Status: No Further Action
Status Date: 07/18/2012
Site Code: 300648
Site Type: Voluntary Cleanup
Site Type Detailed: Voluntary Cleanup
Acres: 0.71
NPL: NO
Regulatory Agencies: SMBRP
Lead Agency: SMBRP

DUNCAN BOLT CO (Continued) **1001959719**

Program Manager:	Not reported
Supervisor:	Robert Senga
Division Branch:	Cleanup Cypress
Assembly:	57
Senate:	32
Special Program:	Voluntary Cleanup Program
Restricted Use:	NO
Site Mgmt Req:	NONE SPECIFIED
Funding:	Responsible Party
Latitude:	33.96346
Longitude:	-118.0663
APN:	NONE SPECIFIED
Past Use:	MACHINE SHOP, MANUFACTURING - OTHER, METAL FINISHING, METAL PLATING - OTHER
Potential COC:	Tetrachloroethylene (PCE Trichloroethylene (TCE Cadmium and compounds Chromium III Copper and compounds Lead, Organic (tetraethyl lead Nickel Selenium Zinc
Confirmed COC:	Selenium Tetrachloroethylene (PCE Trichloroethylene (TCE Cadmium and compounds Chromium III Copper and compounds Lead, Organic (tetraethyl lead Nickel Zinc
Potential Description:	SOIL
Alias Name:	110009553919
Alias Type:	EPA (FRS #)
Alias Name:	300648
Alias Type:	Project Code (Site Code)
Alias Name:	19340772
Alias Type:	Envirostor ID Number

Completed Info:

Completed Area Name:	PROJECT WIDE
Completed Sub Area Name:	Not reported
Completed Document Type:	Preliminary Endangerment Assessment Report
Completed Date:	07/03/1997
Comments:	Delay in completion date result of failure of Toxicology group at HQ to meet requested turn around time. Technical consultation request, specifying two week turn around sent to HQ on 4/6/97. Did not receive memo from HQ until May 30, 1997. DTSC reviewed and concurred with No Further Action (NFA).

Completed Area Name:	PROJECT WIDE
Completed Sub Area Name:	Not reported
Completed Document Type:	Voluntary Cleanup Agreement
Completed Date:	02/27/1997
Comments:	DTSC and the property owners executed a Voluntary Cleanup Agreeme for a Preliminary Endangerment Assessment for the site.

Completed Area Name:	PROJECT WIDE
Completed Sub Area Name:	Not reported
Completed Document Type:	Triage Meeting
Completed Date:	07/03/2015
Comments:	Not reported

Future Area Name:	Not reported
Future Sub Area Name:	Not reported
Future Document Type:	Not reported
Future Due Date:	Not reported
Schedule Area Name:	Not reported
Schedule Sub Area Name:	Not reported

DUNCAN BOLT CO (Continued) **1001959719**

Schedule Document Type: Not reported
Schedule Due Date: Not reported
Schedule Revised Date: Not reported

Facility ID: 71002824
Status: Refer: Other Agency
Status Date: Not reported
Site Code: Not reported
Site Type: Tiered Permit
Site Type Detailed: Tiered Permit
Acres: Not reported
NPL: NO
Regulatory Agencies: NONE SPECIFIED
Lead Agency: NONE SPECIFIED
Program Manager: Not reported
Supervisor: Not reported
Division Branch: Cleanup Chatsworth
Assembly: 57
Senate: 32
Special Program: Not reported
Restricted Use: NO
Site Mgmt Req: NONE SPECIFIED
Funding: Not reported
Latitude: 33.96346
Longitude: -118.0663
APN: NONE SPECIFIED
Past Use: NONE SPECIFIED
Potential COC: NONE SPECIFIED
Confirmed COC: NONE SPECIFIED
Potential Description: NONE SPECIFIED
Alias Name: CAD981417751
Alias Type: EPA Identification Number
Alias Name: 71002824
Alias Type: Envirostor ID Number

Completed Info:
Completed Area Name: Not reported
Completed Sub Area Name: Not reported
Completed Document Type: Not reported
Completed Date: Not reported
Comments: Not reported

Future Area Name: Not reported
Future Sub Area Name: Not reported
Future Document Type: Not reported
Future Due Date: Not reported
Schedule Area Name: Not reported
Schedule Sub Area Name: Not reported
Schedule Document Type: Not reported
Schedule Due Date: Not reported
Schedule Revised Date: Not reported

VCP:
Facility ID: 19340772
Site Type: Voluntary Cleanup
Site Type Detail: Voluntary Cleanup
Site Mgmt. Req.: NONE SPECIFIED

DUNCAN BOLT CO (Continued) **1001959719**

Acres:	0.71
National Priorities List:	NO
Cleanup Oversight Agencies:	SMBRP
Lead Agency:	SMBRP
Lead Agency Description:	DTSC - Site Cleanup Program
Project Manager:	Not reported
Supervisor:	Robert Senga
Division Branch:	Cleanup Cypress
Site Code:	300648
Assembly:	57
Senate:	32
Special Programs Code:	Voluntary Cleanup Program
Status:	No Further Action
Status Date:	07/18/2012
Restricted Use:	NO
Funding:	Responsible Party
Lat/Long:	33.96346 / -118.0663
APN:	NONE SPECIFIED
Past Use:	MACHINE SHOP, MANUFACTURING - OTHER, METAL FINISHING, METAL PLATING - OTHER
Potential COC:	30022, 30027, 30108, 30152, 30156, 30343, 30407, 30515, 30594
Confirmed COC:	30515,30022,30027,30108,30152,30156,30343,30407,30594
Potential Description:	SOIL
Alias Name:	110009553919
Alias Type:	EPA (FRS #)
Alias Name:	300648
Alias Type:	Project Code (Site Code)
Alias Name:	19340772
Alias Type:	Envirostor ID Number

Completed Info:

Completed Area Name:	PROJECT WIDE
Completed Sub Area Name:	Not reported
Completed Document Type:	Preliminary Endangerment Assessment Report
Completed Date:	07/03/1997
Comments:	Delay in completion date result of failure of Toxicology group at HQ to meet requested turn around time. Technical consultation request, specifying two week turn around sent to HQ on 4/6/97. Did not receive memo from HQ until May 30, 1997. DTSC reviewed and concurred with No Further Action (NFA).
Completed Area Name:	PROJECT WIDE
Completed Sub Area Name:	Not reported
Completed Document Type:	Voluntary Cleanup Agreement
Completed Date:	02/27/1997
Comments:	DTSC and the property owners executed a Voluntary Cleanup Agreeme for a Preliminary Endangerment Assessment for the site.
Completed Area Name:	PROJECT WIDE
Completed Sub Area Name:	Not reported
Completed Document Type:	Triage Meeting
Completed Date:	07/03/2015
Comments:	Not reported
Future Area Name:	Not reported
Future Sub Area Name:	Not reported
Future Document Type:	Not reported
Future Due Date:	Not reported

DUNCAN BOLT CO (Continued) **1001959719**

Schedule Area Name: Not reported
Schedule Sub Area Name: Not reported
Schedule Document Type: Not reported
Schedule Due Date: Not reported
Schedule Revised Date: Not reported

FINDS:

Registry ID: 110009553919

Environmental Interest/Information System

California Department of Toxic Substances Control EnviroStor System (DTSC-EnviroStor) is an online search and Geographic Information System (GIS) tool for identifying sites that have known contamination or sites for which there may be reasons to investigate further. The EnviroStor database includes the following site types: Federal Superfund sites (National Priorities List (NPL)); State Response, including Military Facilities and State Superfund; Voluntary Cleanup; and School sites.

US EPA TRIS (Toxics Release Inventory System) contains information from facilities on the amounts of over 300 listed toxic chemicals that these facilities release directly to air, water, land, or that are transported off-site.

California Hazardous Waste Tracking System - Datamart (HWTS-DATAMART) provides California with information on hazardous waste shipments for generators, transporters, and treatment, storage, and disposal facilities.

RCRAInfo is a national information system that supports the Resource Conservation and Recovery Act (RCRA) program through the tracking of events and activities related to facilities that generate, transport, and treat, store, or dispose of hazardous waste. RCRAInfo allows RCRA program staff to track the notification, permit, compliance, and corrective action activities required under RCRA.

STATE MASTER

Click this hyperlink while viewing on your computer to access additional FINDS: detail in the EDR Site Report.

ECHO:

Envid: 1001959719
Registry ID: 110009553919
DFR URL: http://echo.epa.gov/detailed-facility-report?fid=110009553919

HAZNET:

envid: 1001959719
Year: 2016
GEPAID: CAR000059832
Contact: BILL ACKERMAN
Telephone: 5626988800
Mailing Name: Not reported
Mailing Address: 8535 DICE RD

DUNCAN BOLT CO (Continued) **1001959719**

Mailing City,St,Zip:	SANTA FE SPRINGS, CA 906700000
Gen County:	Los Angeles
TSD EPA ID:	CAT000613935
TSD County:	Los Angeles
Waste Category:	Aqueous solution with total organic residues less than 10 percent
Disposal Method:	Storage, Bulking, And/Or Transfer Off Site--No Treatment/Reovery (H010-H129) Or (H131-H135)
Tons:	0.84
Cat Decode:	Aqueous solution with total organic residues less than 10 percent
Method Decode:	Storage, Bulking, And/Or Transfer Off Site--No Treatment/Reovery (H010-H129) Or (H131-H135)
Facility County:	Los Angeles

envid:	1001959719
Year:	2015
GEPAID:	CAR000059832
Contact:	ANDREW COHN
Telephone:	5626988800
Mailing Name:	Not reported
Mailing Address:	8535 DICE RD
Mailing City,St,Zip:	SANTA FE SPRINGS, CA 906700000
Gen County:	Los Angeles
TSD EPA ID:	CAT000613935
TSD County:	Los Angeles
Waste Category:	Aqueous solution with total organic residues less than 10 percent
Disposal Method:	Storage, Bulking, And/Or Transfer Off Site--No Treatment/Reovery (H010-H129) Or (H131-H135)
Tons:	0.756
Cat Decode:	Not reported
Method Decode:	Not reported
Facility County:	Los Angeles

envid:	1001959719
Year:	2014
GEPAID:	CAR000059832
Contact:	ANDREW COHN
Telephone:	5626988800
Mailing Name:	Not reported
Mailing Address:	8535 DICE RD
Mailing City,St,Zip:	SANTA FE SPRINGS, CA 906700000
Gen County:	Los Angeles
TSD EPA ID:	CAT000613935
TSD County:	Los Angeles
Waste Category:	Aqueous solution with total organic residues less than 10 percent
Disposal Method:	Storage, Bulking, And/Or Transfer Off Site--No Treatment/Reovery (H010-H129) Or (H131-H135)
Tons:	0.756
Cat Decode:	Not reported
Method Decode:	Not reported
Facility County:	Los Angeles

envid:	1001959719
Year:	2014
GEPAID:	CAR000059832
Contact:	ANDREW COHN
Telephone:	5626988800
Mailing Name:	Not reported

DUNCAN BOLT CO (Continued) **1001959719**

Mailing Address:	8535 DICE RD
Mailing City,St,Zip:	SANTA FE SPRINGS, CA 906700000
Gen County:	Los Angeles
TSD EPA ID:	CAT000613893
TSD County:	Los Angeles
Waste Category:	Aqueous solution with total organic residues less than 10 percent
Disposal Method:	Storage, Bulking, And/Or Transfer Off Site--No Treatment/Reovery (H010-H129) Or (H131-H135)
Tons:	0.126
Cat Decode:	Not reported
Method Decode:	Not reported
Facility County:	Los Angeles

envid:	1001959719
Year:	2014
GEPAID:	CAR000059832
Contact:	ANDREW COHN
Telephone:	5626988800
Mailing Name:	Not reported
Mailing Address:	8535 DICE RD
Mailing City,St,Zip:	SANTA FE SPRINGS, CA 906700000
Gen County:	Los Angeles
TSD EPA ID:	CAD044429835
TSD County:	Los Angeles
Waste Category:	Hydrocarbon solvents (benzene, hexane, Stoddard, Etc.)
Disposal Method:	Storage, Bulking, And/Or Transfer Off Site--No Treatment/Reovery (H010-H129) Or (H131-H135)
Tons:	0.15
Cat Decode:	Not reported
Method Decode:	Not reported
Facility County:	Los Angeles

Click this hyperlink while viewing on your computer to access
34 additional CA_HAZNET: record(s) in the EDR Site Report.

LA Co. Site Mitigation:

Facility ID:	Not reported
Status:	Not reported
Site ID:	SD0010559
Jurisdiction:	County
Case ID:	RO0000319
Abated:	Yes
Assigned To:	TK
Entered Date:	05/11/2004
Abated Date:	10/28/1996

237
North
1/2-1
0.944 mi.
4986 ft.

CAL-TRON PLATING, INC.
11919 RIVERA ROAD
SANTA FE SPRINGS, CA 90670

CA ENVIROSTOR **S100872443**
CA CHMIRS **N/A**
CA NPDES
CA CIWQS

Relative:
Lower

Actual:
153 ft.

ENVIROSTOR:

Facility ID:	19340340
Status:	Active
Status Date:	03/28/2017
Site Code:	301791

CAL-TRON PLATING, INC. (Continued) **S100872443**

Site Type:	Corrective Action
Site Type Detailed:	Corrective Action
Acres:	0.16
NPL:	NO
Regulatory Agencies:	SMBRP
Lead Agency:	SMBRP
Program Manager:	Laura Radke
Supervisor:	Juli Propes
Division Branch:	Cleanup Chatsworth
Assembly:	57
Senate:	32
Special Program:	Not reported
Restricted Use:	NO
Site Mgmt Req:	NONE SPECIFIED
Funding:	Not reported
Latitude:	33.96552
Longitude:	-118.0598
APN:	8169003035
Past Use:	METAL PLATING - CHROME, METAL PLATING - OTHER
Potential COC:	Total Chromium (1:6 ratio Cr VI:Cr III Nickel
Confirmed COC:	30005-NO 30407-NO
Potential Description:	OTH, SOIL, SV
Alias Name:	8169003035
Alias Type:	APN
Alias Name:	CAD008237950
Alias Type:	EPA Identification Number
Alias Name:	110000830977
Alias Type:	EPA (FRS #)
Alias Name:	301791
Alias Type:	Project Code (Site Code)
Alias Name:	19340340
Alias Type:	Envirostor ID Number

Completed Info:

Completed Area Name:	PROJECT WIDE
Completed Sub Area Name:	Not reported
Completed Document Type:	Letter - Notice
Completed Date:	02/22/2017
Comments:	VCA Invite Cal Tron Plating mailed out
Completed Area Name:	PROJECT WIDE
Completed Sub Area Name:	Not reported
Completed Document Type:	Consent Order
Completed Date:	12/30/2000
Comments:	Not reported
Completed Area Name:	PROJECT WIDE
Completed Sub Area Name:	Not reported
Completed Document Type:	Unilateral Order (I/SE, RAO, CAO, EPA AO)
Completed Date:	06/30/2017
Comments:	Order issued on 06/30/2017.
Completed Area Name:	PROJECT WIDE
Completed Sub Area Name:	Not reported
Completed Document Type:	Correspondence
Completed Date:	11/29/2017
Comments:	Mailed 11/30/2017

CAL-TRON PLATING, INC. (Continued) **S100872443**

Completed Area Name: PROJECT WIDE
Completed Sub Area Name: Not reported
Completed Document Type: * Discovery
Completed Date: 11/18/1980
Comments: FACILITY IDENTIFIED FAC ID LACE LACE INTERCEPTOR TO SEWER

Completed Area Name: PROJECT WIDE
Completed Sub Area Name: Not reported
Completed Document Type: Site Screening
Completed Date: 11/07/1994
Comments: DATABASE VALIDATION PROJECT CONFIRMS NFA FOR DTSC.

Completed Area Name: PROJECT WIDE
Completed Sub Area Name: Not reported
Completed Document Type: Site Screening
Completed Date: 06/06/2008
Comments: EPA designated site as "PA Required", hence "further action required" flag on EnviroStor.

Completed Area Name: PROJECT WIDE
Completed Sub Area Name: Not reported
Completed Document Type: Information Request Letter
Completed Date: 11/02/2017
Comments: Not reported

Future Area Name: PROJECT WIDE
Future Sub Area Name: Not reported
Future Document Type: RFI Workplan
Future Due Date: 2018
Schedule Area Name: Not reported
Schedule Sub Area Name: Not reported
Schedule Document Type: Not reported
Schedule Due Date: Not reported
Schedule Revised Date: Not reported

Facility ID: 71003666
Status: Refer: Other Agency
Status Date: Not reported
Site Code: Not reported
Site Type: Tiered Permit
Site Type Detailed: Tiered Permit
Acres: Not reported
NPL: NO
Regulatory Agencies: NONE SPECIFIED
Lead Agency: NONE SPECIFIED
Program Manager: Not reported
Supervisor: Not reported
Division Branch: Cleanup Chatsworth
Assembly: 57
Senate: 32
Special Program: Not reported
Restricted Use: NO
Site Mgmt Req: NONE SPECIFIED
Funding: Not reported
Latitude: 33.96552
Longitude: -118.0598
APN: NONE SPECIFIED

CAL-TRON PLATING, INC. (Continued) **S100872443**

Past Use: NONE SPECIFIED
Potential COC: NONE SPECIFIED
Confirmed COC: NONE SPECIFIED
Potential Description: NONE SPECIFIED
Alias Name: CAD008237950
Alias Type: EPA Identification Number
Alias Name: 110000830977
Alias Type: EPA (FRS #)
Alias Name: 71003666
Alias Type: Envirostor ID Number

Completed Info:
Completed Area Name: PROJECT WIDE
Completed Sub Area Name: Not reported
Completed Document Type: Phase 1 Non-Submittal
Completed Date: 12/14/2000
Comments: Not reported

Future Area Name: Not reported
Future Sub Area Name: Not reported
Future Document Type: Not reported
Future Due Date: Not reported
Schedule Area Name: Not reported
Schedule Sub Area Name: Not reported
Schedule Document Type: Not reported
Schedule Due Date: Not reported
Schedule Revised Date: Not reported

CHMIRS:
OES Incident Number: 15-3287
OES notification: 06/11/2015
OES Date: Not reported
OES Time: Not reported
Date Completed: **Not reported**
Property Use: Not reported
Agency Id Number: Not reported
Agency Incident Number: Not reported
Time Notified: Not reported
Time Completed: Not reported
Surrounding Area: Not reported
Estimated Temperature: Not reported
Property Management: Not reported
More Than Two Substances Involved?: Not reported
Resp Agncy Personel # Of Decontaminated: Not reported
Responding Agency Personel # Of Injuries: Not reported
Responding Agency Personel # Of Fatalities: Not reported
Others Number Of Decontaminated: Not reported
Others Number Of Injuries: Not reported
Others Number Of Fatalities: Not reported
Vehicle Make/year: Not reported
Vehicle License Number: Not reported
Vehicle State: Not reported
Vehicle Id Number: Not reported
CA DOT PUC/ICC Number: Not reported
Company Name: Not reported
Reporting Officer Name/ID: Not reported
Report Date: Not reported

CAL-TRON PLATING, INC. (Continued) **S100872443**

Facility Telephone:	Not reported
Waterway Involved:	No
Waterway:	Not reported
Spill Site:	Industrial Plant
Cleanup By:	Reporting Party
Containment:	Not reported
What Happened:	Not reported
Type:	Not reported
Measure:	Not reported
Other:	Not reported
Type:	CHEMICAL
Measure:	Gal(s)
Other:	Not reported
Date/Time:	945
Year:	2015
Agency:	CalTron Plating
Incident Date:	06/11/2015
Admin Agency:	Santa Fe Springs Fire Department
Amount:	Not reported
Contained:	Yes
Site Type:	Not reported
E Date:	Not reported
Substance:	Nitric Acid
Quantity Released:	50
Unknown:	Not reported
Substance #2:	Not reported
Substance #3:	Not reported
Evacuations:	Not reported
Number of Injuries:	Not reported
Number of Fatalities:	Not reported
#1 Pipeline:	No
#2 Pipeline:	No
#3 Pipeline:	No
#1 Vessel >= 300 Tons:	No
#2 Vessel >= 300 Tons:	No
#3 Vessel >= 300 Tons:	No
Evacs:	No
Injuries:	No
Fatals:	No
Comments:	Not reported
Description:	RP stated, one of the employees accidentally placed stainless steel into the Nitric Acid, which resulted in the release of an airborne vapor into the atmosphere. The release is contained and cleanup is complete. No waterways have been impacted.

NPDES:

Npdes Number:	Not reported
Facility Status:	Not reported
Agency Id:	Not reported
Region:	4
Regulatory Measure Id:	189792
Order No:	Not reported
Regulatory Measure Type:	Industrial
Place Id:	Not reported
WDID:	4 19I009307

CAL-TRON PLATING, INC. (Continued) **S100872443**

Program Type:	Not reported
Adoption Date Of Regulatory Measure:	Not reported
Effective Date Of Regulatory Measure:	Not reported
Expiration Date Of Regulatory Measure:	Not reported
Termination Date Of Regulatory Measure:	Not reported
Discharge Name:	Not reported
Discharge Address:	Not reported
Discharge City:	Not reported
Discharge State:	Not reported
Discharge Zip:	Not reported
RECEIVED DATE:	05/09/2008
PROCESSED DATE:	11/13/1992
STATUS CODE NAME:	Active
STATUS DATE:	11/13/1992
PLACE SIZE:	34000
PLACE SIZE UNIT:	SqFt
FACILITY CONTACT NAME:	C W Berry
FACILITY CONTACT TITLE:	Not reported
FACILITY CONTACT PHONE:	626-261-1761
FACILITY CONTACT PHONE EXT:	Not reported
FACILITY CONTACT EMAIL:	cw@cwberryiii.com
OPERATOR NAME:	Cal Tron Plating Inc
OPERATOR ADDRESS:	11919 Rivera Rd
OPERATOR CITY:	Santa Fe Springs
OPERATOR STATE:	California
OPERATOR ZIP:	90670
OPERATOR CONTACT NAME:	Carl Troncale
OPERATOR CONTACT TITLE:	President
OPERATOR CONTACT PHONE:	310-945-1181
OPERATOR CONTACT PHONE EXT:	Not reported
OPERATOR CONTACT EMAIL:	carltcaltron@aol.com
OPERATOR TYPE:	Private Business
DEVELOPER NAME:	Not reported
DEVELOPER ADDRESS:	Not reported
DEVELOPER CITY:	Not reported
DEVELOPER STATE:	California
DEVELOPER ZIP:	Not reported
DEVELOPER CONTACT NAME:	Not reported
DEVELOPER CONTACT TITLE:	Not reported
CONSTYPE LINEAR UTILITY IND:	Not reported
EMERGENCY PHONE NO:	310-945-1181
EMERGENCY PHONE EXT:	Not reported
CONSTYPE ABOVE GROUND IND:	Not reported
CONSTYPE BELOW GROUND IND:	Not reported
CONSTYPE CABLE LINE IND:	Not reported
CONSTYPE COMM LINE IND:	Not reported
CONSTYPE COMMERTIAL IND:	Not reported
CONSTYPE ELECTRICAL LINE IND:	Not reported
CONSTYPE GAS LINE IND:	Not reported
CONSTYPE INDUSTRIAL IND:	Not reported
CONSTYPE OTHER DESRIPTION:	Not reported
CONSTYPE OTHER IND:	Not reported
CONSTYPE RECONS IND:	Not reported
CONSTYPE RESIDENTIAL IND:	Not reported
CONSTYPE TRANSPORT IND:	Not reported
CONSTYPE UTILITY DESCRIPTION:	Not reported
CONSTYPE UTILITY IND:	Not reported

CAL-TRON PLATING, INC. (Continued) **S100872443**

CONSTYPE WATER SEWER IND:	Not reported
DIR DISCHARGE USWATER IND:	N
RECEIVING WATER NAME:	Storm drains
CERTIFIER NAME:	Carl Troncale
CERTIFIER TITLE:	President
CERTIFICATION DATE:	29-JUN-15
PRIMARY SIC:	3471-Electroplating, Plating, Polishing, Anodizing, and Coloring
SECONDARY SIC:	Not reported
TERTIARY SIC:	Not reported
Npdes Number:	CAS000001
Facility Status:	Active
Agency Id:	0
Region:	4
Regulatory Measure Id:	189792
Order No:	97-03-DWQ
Regulatory Measure Type:	Enrollee
Place Id:	Not reported
WDID:	4 19I009307
Program Type:	Industrial
Adoption Date Of Regulatory Measure:	Not reported
Effective Date Of Regulatory Measure:	11/13/1992
Expiration Date Of Regulatory Measure:	Not reported
Termination Date Of Regulatory Measure:	Not reported
Discharge Name:	Cal Tron Plating Inc
Discharge Address:	11919 Rivera Rd
Discharge City:	Santa Fe Springs
Discharge State:	California
Discharge Zip:	90670
RECEIVED DATE:	Not reported
PROCESSED DATE:	Not reported
STATUS CODE NAME:	Not reported
STATUS DATE:	Not reported
PLACE SIZE:	Not reported
PLACE SIZE UNIT:	Not reported
FACILITY CONTACT NAME:	Not reported
FACILITY CONTACT TITLE:	Not reported
FACILITY CONTACT PHONE:	Not reported
FACILITY CONTACT PHONE EXT:	Not reported
FACILITY CONTACT EMAIL:	Not reported
OPERATOR NAME:	Not reported
OPERATOR ADDRESS:	Not reported
OPERATOR CITY:	Not reported
OPERATOR STATE:	Not reported
OPERATOR ZIP:	Not reported
OPERATOR CONTACT NAME:	Not reported
OPERATOR CONTACT TITLE:	Not reported
OPERATOR CONTACT PHONE:	Not reported
OPERATOR CONTACT PHONE EXT:	Not reported
OPERATOR CONTACT EMAIL:	Not reported
OPERATOR TYPE:	Not reported
DEVELOPER NAME:	Not reported
DEVELOPER ADDRESS:	Not reported
DEVELOPER CITY:	Not reported
DEVELOPER STATE:	Not reported
DEVELOPER ZIP:	Not reported
DEVELOPER CONTACT NAME:	Not reported

CAL-TRON PLATING, INC. (Continued) **S100872443**

DEVELOPER CONTACT TITLE:	Not reported
CONSTYPE LINEAR UTILITY IND:	Not reported
EMERGENCY PHONE NO:	Not reported
EMERGENCY PHONE EXT:	Not reported
CONSTYPE ABOVE GROUND IND:	Not reported
CONSTYPE BELOW GROUND IND:	Not reported
CONSTYPE CABLE LINE IND:	Not reported
CONSTYPE COMM LINE IND:	Not reported
CONSTYPE COMMERTIAL IND:	Not reported
CONSTYPE ELECTRICAL LINE IND:	Not reported
CONSTYPE GAS LINE IND:	Not reported
CONSTYPE INDUSTRIAL IND:	Not reported
CONSTYPE OTHER DESRIPTION:	Not reported
CONSTYPE OTHER IND:	Not reported
CONSTYPE RECONS IND:	Not reported
CONSTYPE RESIDENTIAL IND:	Not reported
CONSTYPE TRANSPORT IND:	Not reported
CONSTYPE UTILITY DESCRIPTION:	Not reported
CONSTYPE UTILITY IND:	Not reported
CONSTYPE WATER SEWER IND:	Not reported
DIR DISCHARGE USWATER IND:	Not reported
RECEIVING WATER NAME:	Not reported
CERTIFIER NAME:	Not reported
CERTIFIER TITLE:	Not reported
CERTIFICATION DATE:	Not reported
PRIMARY SIC:	Not reported
SECONDARY SIC:	Not reported
TERTIARY SIC:	Not reported

CIWQS:

Agency:	Cal Tron Plating Inc
Agency Address:	11919 Rivera Rd, Santa Fe Springs, CA 90670
Place/Project Type:	Industrial - Electroplating, Plating, Polishing, Anodizing, and Coloring
SIC/NAICS:	3471
Region:	4
Program:	INDSTW
Regulatory Measure Status:	Active
Regulatory Measure Type:	Storm water industrial
Order Number:	2014-0057-DWQ
WDID:	4 19I009307
NPDES Number:	CAS000001
Adoption Date:	Not reported
Effective Date:	11/13/1992
Termination Date:	Not reported
Expiration/Review Date:	Not reported
Design Flow:	Not reported
Major/Minor:	Not reported
Complexity:	Not reported
TTWQ:	Not reported
Enforcement Actions within 5 years:	0
Violations within 5 years:	0
Latitude:	33.96528
Longitude:	-118.05964

238
SW
1/2-1
0.957 mi.
5054 ft.

TROJAN BATTERY CO
12380 E CLARK ST
SANTA FE SPRINGS, CA 90670

CA ENVIROSTOR **S111827076**
CA LOS ANGELES CO. HMS **N/A**

Relative:
Lower

Actual:
142 ft.

ENVIROSTOR:

Facility ID:	71002926
Status:	No Action Required
Status Date:	01/31/2003
Site Code:	Not reported
Site Type:	Tiered Permit
Site Type Detailed:	Tiered Permit
Acres:	Not reported
NPL:	NO
Regulatory Agencies:	NONE SPECIFIED
Lead Agency:	NONE SPECIFIED
Program Manager:	Not reported
Supervisor:	Not reported
Division Branch:	Cleanup Chatsworth
Assembly:	57
Senate:	32
Special Program:	Not reported
Restricted Use:	NO
Site Mgmt Req:	NONE SPECIFIED
Funding:	Not reported
Latitude:	33.93811
Longitude:	-118.0695
APN:	NONE SPECIFIED
Past Use:	NONE SPECIFIED
Potential COC:	NONE SPECIFIED
Confirmed COC:	NONE SPECIFIED
Potential Description:	NONE SPECIFIED
Alias Name:	CAD981966179
Alias Type:	EPA Identification Number
Alias Name:	110000475799
Alias Type:	EPA (FRS #)
Alias Name:	71002926
Alias Type:	Envirostor ID Number

Completed Info:

Completed Area Name:	PROJECT WIDE
Completed Sub Area Name:	Not reported
Completed Document Type:	Phase 1
Completed Date:	01/31/2003
Comments:	Not reported
Completed Area Name:	PROJECT WIDE
Completed Sub Area Name:	Not reported
Completed Document Type:	Phase I Verification
Completed Date:	01/31/2003
Comments:	Inspection report sent on 1/31/2003
Future Area Name:	Not reported
Future Sub Area Name:	Not reported
Future Document Type:	Not reported
Future Due Date:	Not reported
Schedule Area Name:	Not reported
Schedule Sub Area Name:	Not reported
Schedule Document Type:	Not reported

TROJAN BATTERY CO (Continued) **S111827076**

Schedule Due Date: Not reported
Schedule Revised Date: Not reported

LOS ANGELES CO. HMS:
Region: LA
Permit Category: T
Facility Id: 001185-001244
Facility Type: 0
Facility Status: Closed
Area: 1H
Permit Number: 00001947T
Permit Status: Closed

Count: 7 records. ORPHAN SUMMARY

City	EDR ID	Site Name	Site Address	Zip	Database(s)
LOS ANGELES COUNTY	S107537787		BARSTOW & SANTA FE		CA CDL
SANA FE SPRINGS	S105960460	WALKER PROPERTIES	SOUTHEAST CORNER BLOOMFIELD AV	90670	CA BOND EXP. PLAN
SANTA FE SPRINGS	S103878560	LUSK COMPANY	SANTA FE SPRINGS	90670	CA CPS-SLIC
SANTA FE SPRINGS	1003879398	LARWIL CONSULTANTS/PLATING OPERATI	SANTA FE SPRINGS	90670	SEMS-ARCHIVE
SANTA FE SPRINGS	S103878708	CHEVRON - CONARD SITE	SHOEMAKER	90670	CA CPS-SLIC
SANTA FE SPRINGS	S103878671	MOBIL - OFRP	TELEGRAPH	90670	CA CPS-SLIC
SANTA FE SPRINGS	S103546752	UNOCAL - ALEXANDER FEE	TELEGRAPH	90670	CA CPS-SLIC

GOVERNMENT RECORDS SEARCHED / DATA CURRENCY TRACKING

To maintain currency of the following federal and state databases, EDR contacts the appropriate governmental agency on a monthly or quarterly basis, as required.

Number of Days to Update: Provides confirmation that EDR is reporting records that have been updated within 90 days from the date the government agency made the information available to the public.

STANDARD ENVIRONMENTAL RECORDS

Federal NPL site list

NPL: National Priority List

National Priorities List (Superfund). The NPL is a subset of CERCLIS and identifies over 1,200 sites for priority cleanup under the Superfund Program. NPL sites may encompass relatively large areas. As such, EDR provides polygon coverage for over 1,000 NPL site boundaries produced by EPA's Environmental Photographic Interpretation Center (EPIC) and regional EPA offices.

Date of Government Version: 12/11/2017
Date Data Arrived at EDR: 12/22/2017
Date Made Active in Reports: 01/05/2018
Number of Days to Update: 14

Source: EPA
Telephone: N/A
Last EDR Contact: 05/30/2018
Next Scheduled EDR Contact: 07/16/2018
Data Release Frequency: Quarterly

NPL Site Boundaries

Sources:

EPA's Environmental Photographic Interpretation Center (EPIC)
Telephone: 202-564-7333

EPA Region 1
Telephone 617-918-1143

EPA Region 6
Telephone: 214-655-6659

EPA Region 3
Telephone 215-814-5418

EPA Region 7
Telephone: 913-551-7247

EPA Region 4
Telephone 404-562-8033

EPA Region 8
Telephone: 303-312-6774

EPA Region 5
Telephone 312-886-6686

EPA Region 9
Telephone: 415-947-4246

EPA Region 10
Telephone 206-553-8665

Proposed NPL: Proposed National Priority List Sites

A site that has been proposed for listing on the National Priorities List through the issuance of a proposed rule in the Federal Register. EPA then accepts public comments on the site, responds to the comments, and places on the NPL those sites that continue to meet the requirements for listing.

Date of Government Version: 12/11/2017
Date Data Arrived at EDR: 12/22/2017
Date Made Active in Reports: 01/05/2018
Number of Days to Update: 14

Source: EPA
Telephone: N/A
Last EDR Contact: 05/30/2018
Next Scheduled EDR Contact: 07/16/2018
Data Release Frequency: Quarterly

NPL LIENS: Federal Superfund Liens

Federal Superfund Liens. Under the authority granted the USEPA by CERCLA of 1980, the USEPA has the authority to file liens against real property in order to recover remedial action expenditures or when the property owner received notification of potential liability. USEPA compiles a listing of filed notices of Superfund Liens.

Date of Government Version: 10/15/1991
Date Data Arrived at EDR: 02/02/1994
Date Made Active in Reports: 03/30/1994
Number of Days to Update: 56

Source: EPA
Telephone: 202-564-4267
Last EDR Contact: 08/15/2011
Next Scheduled EDR Contact: 11/28/2011
Data Release Frequency: No Update Planned

GOVERNMENT RECORDS SEARCHED / DATA CURRENCY TRACKING

Federal Delisted NPL site list

Delisted NPL: National Priority List Deletions

The National Oil and Hazardous Substances Pollution Contingency Plan (NCP) establishes the criteria that the EPA uses to delete sites from the NPL. In accordance with 40 CFR 300.425.(e), sites may be deleted from the NPL where no further response is appropriate.

Date of Government Version: 12/11/2017
Date Data Arrived at EDR: 12/22/2017
Date Made Active in Reports: 01/05/2018
Number of Days to Update: 14

Source: EPA
Telephone: N/A
Last EDR Contact: 05/30/2018
Next Scheduled EDR Contact: 07/16/2018
Data Release Frequency: Quarterly

Federal CERCLIS list

FEDERAL FACILITY: Federal Facility Site Information listing

A listing of National Priority List (NPL) and Base Realignment and Closure (BRAC) sites found in the Comprehensive Environmental Response, Compensation and Liability Information System (CERCLIS) Database where EPA Federal Facilities Restoration and Reuse Office is involved in cleanup activities.

Date of Government Version: 11/07/2016
Date Data Arrived at EDR: 01/05/2017
Date Made Active in Reports: 04/07/2017
Number of Days to Update: 92

Source: Environmental Protection Agency
Telephone: 703-603-8704
Last EDR Contact: 04/06/2018
Next Scheduled EDR Contact: 07/16/2018
Data Release Frequency: Varies

SEMS: Superfund Enterprise Management System

SEMS (Superfund Enterprise Management System) tracks hazardous waste sites, potentially hazardous waste sites, and remedial activities performed in support of EPA's Superfund Program across the United States. The list was formerly know as CERCLIS, renamed to SEMS by the EPA in 2015. The list contains data on potentially hazardous waste sites that have been reported to the USEPA by states, municipalities, private companies and private persons, pursuant to Section 103 of the Comprehensive Environmental Response, Compensation, and Liability Act (CERCLA). This dataset also contains sites which are either proposed to or on the National Priorities List (NPL) and the sites which are in the screening and assessment phase for possible inclusion on the NPL.

Date of Government Version: 01/09/2018
Date Data Arrived at EDR: 02/06/2018
Date Made Active in Reports: 04/13/2018
Number of Days to Update: 66

Source: EPA
Telephone: 800-424-9346
Last EDR Contact: 05/30/2018
Next Scheduled EDR Contact: 07/30/2018
Data Release Frequency: Quarterly

Federal CERCLIS NFRAP site list

SEMS-ARCHIVE: Superfund Enterprise Management System Archive

SEMS-ARCHIVE (Superfund Enterprise Management System Archive) tracks sites that have no further interest under the Federal Superfund Program based on available information. The list was formerly known as the CERCLIS-NFRAP, renamed to SEMS ARCHIVE by the EPA in 2015. EPA may perform a minimal level of assessment work at a site while it is archived if site conditions change and/or new information becomes available. Archived sites have been removed and archived from the inventory of SEMS sites. Archived status indicates that, to the best of EPA's knowledge, assessment at a site has been completed and that EPA has determined no further steps will be taken to list the site on the National Priorities List (NPL), unless information indicates this decision was not appropriate or other considerations require a recommendation for listing at a later time. The decision does not necessarily mean that there is no hazard associated with a given site; it only means that. based upon available information, the location is not judged to be potential NPL site.

Date of Government Version: 01/09/2018
Date Data Arrived at EDR: 02/06/2018
Date Made Active in Reports: 04/13/2018
Number of Days to Update: 66

Source: EPA
Telephone: 800-424-9346
Last EDR Contact: 05/30/2018
Next Scheduled EDR Contact: 07/30/2018
Data Release Frequency: Quarterly

Federal RCRA CORRACTS facilities list

CORRACTS: Corrective Action Report

CORRACTS identifies hazardous waste handlers with RCRA corrective action activity.

Date of Government Version: 12/11/2017
Date Data Arrived at EDR: 12/26/2017
Date Made Active in Reports: 02/09/2018
Number of Days to Update: 45

Source: EPA
Telephone: 800-424-9346
Last EDR Contact: 03/28/2018
Next Scheduled EDR Contact: 07/09/2018
Data Release Frequency: Quarterly

Federal RCRA non-CORRACTS TSD facilities list

RCRA-TSDF: RCRA - Treatment, Storage and Disposal

RCRAInfo is EPA's comprehensive information system, providing access to data supporting the Resource Conservation and Recovery Act (RCRA) of 1976 and the Hazardous and Solid Waste Amendments (HSWA) of 1984. The database includes selective information on sites which generate, transport, store, treat and/or dispose of hazardous waste as defined by the Resource Conservation and Recovery Act (RCRA). Transporters are individuals or entities that move hazardous waste from the generator offsite to a facility that can recycle, treat, store, or dispose of the waste. TSDFs treat, store, or dispose of the waste.

Date of Government Version: 12/11/2017
Date Data Arrived at EDR: 12/26/2017
Date Made Active in Reports: 02/09/2018
Number of Days to Update: 45

Source: Environmental Protection Agency
Telephone: (415) 495-8895
Last EDR Contact: 03/28/2018
Next Scheduled EDR Contact: 07/09/2018
Data Release Frequency: Quarterly

Federal RCRA generators list

RCRA-LQG: RCRA - Large Quantity Generators

RCRAInfo is EPA's comprehensive information system, providing access to data supporting the Resource Conservation and Recovery Act (RCRA) of 1976 and the Hazardous and Solid Waste Amendments (HSWA) of 1984. The database includes selective information on sites which generate, transport, store, treat and/or dispose of hazardous waste as defined by the Resource Conservation and Recovery Act (RCRA). Large quantity generators (LQGs) generate over 1,000 kilograms (kg) of hazardous waste, or over 1 kg of acutely hazardous waste per month.

Date of Government Version: 12/11/2017
Date Data Arrived at EDR: 12/26/2017
Date Made Active in Reports: 02/09/2018
Number of Days to Update: 45

Source: Environmental Protection Agency
Telephone: (415) 495-8895
Last EDR Contact: 03/28/2018
Next Scheduled EDR Contact: 07/09/2018
Data Release Frequency: Quarterly

RCRA-SQG: RCRA - Small Quantity Generators

RCRAInfo is EPA's comprehensive information system, providing access to data supporting the Resource Conservation and Recovery Act (RCRA) of 1976 and the Hazardous and Solid Waste Amendments (HSWA) of 1984. The database includes selective information on sites which generate, transport, store, treat and/or dispose of hazardous waste as defined by the Resource Conservation and Recovery Act (RCRA). Small quantity generators (SQGs) generate between 100 kg and 1,000 kg of hazardous waste per month.

Date of Government Version: 12/11/2017
Date Data Arrived at EDR: 12/26/2017
Date Made Active in Reports: 02/09/2018
Number of Days to Update: 45

Source: Environmental Protection Agency
Telephone: (415) 495-8895
Last EDR Contact: 03/28/2018
Next Scheduled EDR Contact: 07/09/2018
Data Release Frequency: Quarterly

RCRA-CESQG: RCRA - Conditionally Exempt Small Quantity Generators

RCRAInfo is EPA's comprehensive information system, providing access to data supporting the Resource Conservation and Recovery Act (RCRA) of 1976 and the Hazardous and Solid Waste Amendments (HSWA) of 1984. The database includes selective information on sites which generate, transport, store, treat and/or dispose of hazardous waste as defined by the Resource Conservation and Recovery Act (RCRA). Conditionally exempt small quantity generators (CESQGs) generate less than 100 kg of hazardous waste, or less than 1 kg of acutely hazardous waste per month.

Date of Government Version: 12/11/2017
Date Data Arrived at EDR: 12/26/2017
Date Made Active in Reports: 02/09/2018
Number of Days to Update: 45

Source: Environmental Protection Agency
Telephone: (415) 495-8895
Last EDR Contact: 03/28/2018
Next Scheduled EDR Contact: 07/09/2018
Data Release Frequency: Quarterly

Federal institutional controls / engineering controls registries

LUCIS: Land Use Control Information System

LUCIS contains records of land use control information pertaining to the former Navy Base Realignment and Closure properties.

Date of Government Version: 02/16/2018
Date Data Arrived at EDR: 02/22/2018
Date Made Active in Reports: 05/11/2018
Number of Days to Update: 78

Source: Department of the Navy
Telephone: 843-820-7326
Last EDR Contact: 05/09/2018
Next Scheduled EDR Contact: 08/27/2018
Data Release Frequency: Varies

US ENG CONTROLS: Engineering Controls Sites List

A listing of sites with engineering controls in place. Engineering controls include various forms of caps, building foundations, liners, and treatment methods to create pathway elimination for regulated substances to enter environmental media or effect human health.

Date of Government Version: 02/13/2018
Date Data Arrived at EDR: 02/27/2018
Date Made Active in Reports: 05/11/2018
Number of Days to Update: 73

Source: Environmental Protection Agency
Telephone: 703-603-0695
Last EDR Contact: 05/29/2018
Next Scheduled EDR Contact: 09/10/2018
Data Release Frequency: Varies

US INST CONTROL: Sites with Institutional Controls

A listing of sites with institutional controls in place. Institutional controls include administrative measures, such as groundwater use restrictions, construction restrictions, property use restrictions, and post remediation care requirements intended to prevent exposure to contaminants remaining on site. Deed restrictions are generally required as part of the institutional controls.

Date of Government Version: 02/13/2018
Date Data Arrived at EDR: 02/27/2018
Date Made Active in Reports: 05/11/2018
Number of Days to Update: 73

Source: Environmental Protection Agency
Telephone: 703-603-0695
Last EDR Contact: 05/29/2018
Next Scheduled EDR Contact: 09/10/2018
Data Release Frequency: Varies

Federal ERNS list

ERNS: Emergency Response Notification System

Emergency Response Notification System. ERNS records and stores information on reported releases of oil and hazardous substances.

Date of Government Version: 03/19/2018
Date Data Arrived at EDR: 03/27/2018
Date Made Active in Reports: 06/08/2018
Number of Days to Update: 73

Source: National Response Center, United States Coast Guard
Telephone: 202-267-2180
Last EDR Contact: 03/27/2018
Next Scheduled EDR Contact: 07/09/2018
Data Release Frequency: Quarterly

State- and tribal - equivalent NPL

RESPONSE: State Response Sites

Identifies confirmed release sites where DTSC is involved in remediation, either in a lead or oversight capacity. These confirmed release sites are generally high-priority and high potential risk.

Date of Government Version: 01/30/2018
Date Data Arrived at EDR: 01/31/2018
Date Made Active in Reports: 03/19/2018
Number of Days to Update: 47

Source: Department of Toxic Substances Control
Telephone: 916-323-3400
Last EDR Contact: 05/02/2018
Next Scheduled EDR Contact: 08/13/2018
Data Release Frequency: Quarterly

State- and tribal - equivalent CERCLIS

ENVIROSTOR: EnviroStor Database

The Department of Toxic Substances Control's (DTSC's) Site Mitigation and Brownfields Reuse Program's (SMBRP's) EnviroStor database identifes sites that have known contamination or sites for which there may be reasons to investigate further. The database includes the following site types: Federal Superfund sites (National Priorities List (NPL)); State Response, including Military Facilities and State Superfund; Voluntary Cleanup; and School sites. EnviroStor provides similar information to the information that was available in CalSites, and provides additional site information, including, but not limited to, identification of formerly-contaminated properties that have been released for reuse, properties where environmental deed restrictions have been recorded to prevent inappropriate land uses, and risk characterization information that is used to assess potential impacts to public health and the environment at contaminated sites.

Date of Government Version: 01/30/2018
Date Data Arrived at EDR: 01/31/2018
Date Made Active in Reports: 03/19/2018
Number of Days to Update: 47

Source: Department of Toxic Substances Control
Telephone: 916-323-3400
Last EDR Contact: 05/02/2018
Next Scheduled EDR Contact: 08/13/2018
Data Release Frequency: Quarterly

State and tribal landfill and/or solid waste disposal site lists

SWF/LF (SWIS): Solid Waste Information System

Active, Closed and Inactive Landfills. SWF/LF records typically contain an inve ntory of solid waste disposal facilities or landfills. These may be active or i nactive facilities or open dumps that failed to meet RCRA Section 4004 criteria for solid waste landfills or disposal sites.

Date of Government Version: 02/12/2018
Date Data Arrived at EDR: 02/14/2018
Date Made Active in Reports: 04/03/2018
Number of Days to Update: 48

Source: Department of Resources Recycling and Recovery
Telephone: 916-341-6320
Last EDR Contact: 05/16/2018
Next Scheduled EDR Contact: 08/27/2018
Data Release Frequency: Quarterly

State and tribal leaking storage tank lists

LUST REG 7: Leaking Underground Storage Tank Case Listing
Leaking Underground Storage Tank locations. Imperial, Riverside, San Diego, Santa Barbara counties.

Date of Government Version: 02/26/2004
Date Data Arrived at EDR: 02/26/2004
Date Made Active in Reports: 03/24/2004
Number of Days to Update: 27

Source: California Regional Water Quality Control Board Colorado River Basin Region (7)
Telephone: 760-776-8943
Last EDR Contact: 08/01/2011
Next Scheduled EDR Contact: 11/14/2011
Data Release Frequency: No Update Planned

LUST: Leaking Underground Fuel Tank Report (GEOTRACKER)
Leaking Underground Storage Tank (LUST) Sites included in GeoTracker. GeoTracker is the Water Boards data management system for sites that impact, or have the potential to impact, water quality in California, with emphasis on groundwater.

Date of Government Version: 03/12/2018
Date Data Arrived at EDR: 03/14/2018
Date Made Active in Reports: 03/21/2018
Number of Days to Update: 7

Source: State Water Resources Control Board
Telephone: see region list
Last EDR Contact: 03/14/2018
Next Scheduled EDR Contact: 06/25/2018
Data Release Frequency: Quarterly

LUST REG 9: Leaking Underground Storage Tank Report
Orange, Riverside, San Diego counties. For more current information, please refer to the State Water Resources Control Board's LUST database.

Date of Government Version: 03/01/2001
Date Data Arrived at EDR: 04/23/2001
Date Made Active in Reports: 05/21/2001
Number of Days to Update: 28

Source: California Regional Water Quality Control Board San Diego Region (9)
Telephone: 858-637-5595
Last EDR Contact: 09/26/2011
Next Scheduled EDR Contact: 01/09/2012
Data Release Frequency: No Update Planned

LUST REG 8: Leaking Underground Storage Tanks
California Regional Water Quality Control Board Santa Ana Region (8). For more current information, please refer to the State Water Resources Control Board's LUST database.

Date of Government Version: 02/14/2005
Date Data Arrived at EDR: 02/15/2005
Date Made Active in Reports: 03/28/2005
Number of Days to Update: 41

Source: California Regional Water Quality Control Board Santa Ana Region (8)
Telephone: 909-782-4496
Last EDR Contact: 08/15/2011
Next Scheduled EDR Contact: 11/28/2011
Data Release Frequency: Varies

LUST REG 6V: Leaking Underground Storage Tank Case Listing
Leaking Underground Storage Tank locations. Inyo, Kern, Los Angeles, Mono, San Bernardino counties.

Date of Government Version: 06/07/2005
Date Data Arrived at EDR: 06/07/2005
Date Made Active in Reports: 06/29/2005
Number of Days to Update: 22

Source: California Regional Water Quality Control Board Victorville Branch Office (6)
Telephone: 760-241-7365
Last EDR Contact: 09/12/2011
Next Scheduled EDR Contact: 12/26/2011
Data Release Frequency: No Update Planned

LUST REG 6L: Leaking Underground Storage Tank Case Listing
For more current information, please refer to the State Water Resources Control Board's LUST database.

Date of Government Version: 09/09/2003
Date Data Arrived at EDR: 09/10/2003
Date Made Active in Reports: 10/07/2003
Number of Days to Update: 27

Source: California Regional Water Quality Control Board Lahontan Region (6)
Telephone: 530-542-5572
Last EDR Contact: 09/12/2011
Next Scheduled EDR Contact: 12/26/2011
Data Release Frequency: No Update Planned

LUST REG 5: Leaking Underground Storage Tank Database
Leaking Underground Storage Tank locations. Alameda, Alpine, Amador, Butte, Colusa, Contra Costa, Calveras, El Dorado, Fresno, Glenn, Kern, Kings, Lake, Lassen, Madera, Mariposa, Merced, Modoc, Napa, Nevada, Placer, Plumas, Sacramento, San Joaquin, Shasta, Solano, Stanislaus, Sutter, Tehama, Tulare, Tuolumne, Yolo, Yuba counties.

Date of Government Version: 07/01/2008
Date Data Arrived at EDR: 07/22/2008
Date Made Active in Reports: 07/31/2008
Number of Days to Update: 9

Source: California Regional Water Quality Control Board Central Valley Region (5)
Telephone: 916-464-4834
Last EDR Contact: 07/01/2011
Next Scheduled EDR Contact: 10/17/2011
Data Release Frequency: No Update Planned

LUST REG 4: Underground Storage Tank Leak List

Los Angeles, Ventura counties. For more current information, please refer to the State Water Resources Control Board's LUST database.

Date of Government Version: 09/07/2004
Date Data Arrived at EDR: 09/07/2004
Date Made Active in Reports: 10/12/2004
Number of Days to Update: 35

Source: California Regional Water Quality Control Board Los Angeles Region (4)
Telephone: 213-576-6710
Last EDR Contact: 09/06/2011
Next Scheduled EDR Contact: 12/19/2011
Data Release Frequency: No Update Planned

LUST REG 3: Leaking Underground Storage Tank Database

Leaking Underground Storage Tank locations. Monterey, San Benito, San Luis Obispo, Santa Barbara, Santa Cruz counties.

Date of Government Version: 05/19/2003
Date Data Arrived at EDR: 05/19/2003
Date Made Active in Reports: 06/02/2003
Number of Days to Update: 14

Source: California Regional Water Quality Control Board Central Coast Region (3)
Telephone: 805-542-4786
Last EDR Contact: 07/18/2011
Next Scheduled EDR Contact: 10/31/2011
Data Release Frequency: No Update Planned

LUST REG 2: Fuel Leak List

Leaking Underground Storage Tank locations. Alameda, Contra Costa, Marin, Napa, San Francisco, San Mateo, Santa Clara, Solano, Sonoma counties.

Date of Government Version: 09/30/2004
Date Data Arrived at EDR: 10/20/2004
Date Made Active in Reports: 11/19/2004
Number of Days to Update: 30

Source: California Regional Water Quality Control Board San Francisco Bay Region (2)
Telephone: 510-622-2433
Last EDR Contact: 09/19/2011
Next Scheduled EDR Contact: 01/02/2012
Data Release Frequency: Quarterly

LUST REG 1: Active Toxic Site Investigation

Del Norte, Humboldt, Lake, Mendocino, Modoc, Siskiyou, Sonoma, Trinity counties. For more current information, please refer to the State Water Resources Control Board's LUST database.

Date of Government Version: 02/01/2001
Date Data Arrived at EDR: 02/28/2001
Date Made Active in Reports: 03/29/2001
Number of Days to Update: 29

Source: California Regional Water Quality Control Board North Coast (1)
Telephone: 707-570-3769
Last EDR Contact: 08/01/2011
Next Scheduled EDR Contact: 11/14/2011
Data Release Frequency: No Update Planned

INDIAN LUST R8: Leaking Underground Storage Tanks on Indian Land

LUSTs on Indian land in Colorado, Montana, North Dakota, South Dakota, Utah and Wyoming.

Date of Government Version: 10/12/2017
Date Data Arrived at EDR: 01/23/2018
Date Made Active in Reports: 04/13/2018
Number of Days to Update: 80

Source: EPA Region 8
Telephone: 303-312-6271
Last EDR Contact: 05/18/2018
Next Scheduled EDR Contact: 08/06/2018
Data Release Frequency: Varies

INDIAN LUST R9: Leaking Underground Storage Tanks on Indian Land

LUSTs on Indian land in Arizona, California, New Mexico and Nevada

Date of Government Version: 09/30/2017
Date Data Arrived at EDR: 01/23/2018
Date Made Active in Reports: 04/13/2018
Number of Days to Update: 80

Source: Environmental Protection Agency
Telephone: 415-972-3372
Last EDR Contact: 05/18/2018
Next Scheduled EDR Contact: 08/06/2018
Data Release Frequency: Varies

INDIAN LUST R10: Leaking Underground Storage Tanks on Indian Land
LUSTs on Indian land in Alaska, Idaho, Oregon and Washington.

Date of Government Version: 10/24/2017
Date Data Arrived at EDR: 01/23/2018
Date Made Active in Reports: 04/13/2018
Number of Days to Update: 80
Source: EPA Region 10
Telephone: 206-553-2857
Last EDR Contact: 05/18/2018
Next Scheduled EDR Contact: 08/06/2018
Data Release Frequency: Varies

INDIAN LUST R1: Leaking Underground Storage Tanks on Indian Land
A listing of leaking underground storage tank locations on Indian Land.

Date of Government Version: 10/14/2017
Date Data Arrived at EDR: 01/23/2018
Date Made Active in Reports: 04/13/2018
Number of Days to Update: 80
Source: EPA Region 1
Telephone: 617-918-1313
Last EDR Contact: 05/18/2018
Next Scheduled EDR Contact: 08/06/2018
Data Release Frequency: Varies

INDIAN LUST R4: Leaking Underground Storage Tanks on Indian Land
LUSTs on Indian land in Florida, Mississippi and North Carolina.

Date of Government Version: 10/14/2017
Date Data Arrived at EDR: 01/23/2018
Date Made Active in Reports: 04/13/2018
Number of Days to Update: 80
Source: EPA Region 4
Telephone: 404-562-8677
Last EDR Contact: 05/16/2018
Next Scheduled EDR Contact: 08/06/2018
Data Release Frequency: Varies

INDIAN LUST R6: Leaking Underground Storage Tanks on Indian Land
LUSTs on Indian land in New Mexico and Oklahoma.

Date of Government Version: 01/06/2018
Date Data Arrived at EDR: 01/23/2018
Date Made Active in Reports: 04/13/2018
Number of Days to Update: 80
Source: EPA Region 6
Telephone: 214-665-6597
Last EDR Contact: 05/18/2018
Next Scheduled EDR Contact: 08/06/2018
Data Release Frequency: Varies

INDIAN LUST R5: Leaking Underground Storage Tanks on Indian Land
Leaking underground storage tanks located on Indian Land in Michigan, Minnesota and Wisconsin.

Date of Government Version: 10/16/2017
Date Data Arrived at EDR: 01/23/2018
Date Made Active in Reports: 04/13/2018
Number of Days to Update: 80
Source: EPA, Region 5
Telephone: 312-886-7439
Last EDR Contact: 05/18/2018
Next Scheduled EDR Contact: 08/06/2018
Data Release Frequency: Varies

INDIAN LUST R7: Leaking Underground Storage Tanks on Indian Land
LUSTs on Indian land in Iowa, Kansas, and Nebraska

Date of Government Version: 10/12/2017
Date Data Arrived at EDR: 01/23/2018
Date Made Active in Reports: 04/13/2018
Number of Days to Update: 80
Source: EPA Region 7
Telephone: 913-551-7003
Last EDR Contact: 05/18/2018
Next Scheduled EDR Contact: 08/06/2018
Data Release Frequency: Varies

CPS-SLIC: Statewide SLIC Cases (GEOTRACKER)
Cleanup Program Sites (CPS; also known as Site Cleanups [SC] and formerly known as Spills, Leaks, Investigations, and Cleanups [SLIC] sites) included in GeoTracker. GeoTracker is the Water Boards data management system for sites that impact, or have the potential to impact, water quality in California, with emphasis on groundwater.

Date of Government Version: 03/12/2018
Date Data Arrived at EDR: 03/14/2018
Date Made Active in Reports: 03/21/2018
Number of Days to Update: 7
Source: State Water Resources Control Board
Telephone: 866-480-1028
Last EDR Contact: 12/12/2018
Next Scheduled EDR Contact: 06/25/2018
Data Release Frequency: Varies

SLIC REG 1: Active Toxic Site Investigations
The SLIC (Spills, Leaks, Investigations and Cleanup) program is designed to protect and restore water quality from spills, leaks, and similar discharges.

Date of Government Version: 04/03/2003
Date Data Arrived at EDR: 04/07/2003
Date Made Active in Reports: 04/25/2003
Number of Days to Update: 18

Source: California Regional Water Quality Control Board, North Coast Region (1)
Telephone: 707-576-2220
Last EDR Contact: 08/01/2011
Next Scheduled EDR Contact: 11/14/2011
Data Release Frequency: No Update Planned

SLIC REG 2: Spills, Leaks, Investigation & Cleanup Cost Recovery Listing
The SLIC (Spills, Leaks, Investigations and Cleanup) program is designed to protect and restore water quality from spills, leaks, and similar discharges.

Date of Government Version: 09/30/2004
Date Data Arrived at EDR: 10/20/2004
Date Made Active in Reports: 11/19/2004
Number of Days to Update: 30

Source: Regional Water Quality Control Board San Francisco Bay Region (2)
Telephone: 510-286-0457
Last EDR Contact: 09/19/2011
Next Scheduled EDR Contact: 01/02/2012
Data Release Frequency: Quarterly

SLIC REG 3: Spills, Leaks, Investigation & Cleanup Cost Recovery Listing
The SLIC (Spills, Leaks, Investigations and Cleanup) program is designed to protect and restore water quality from spills, leaks, and similar discharges.

Date of Government Version: 05/18/2006
Date Data Arrived at EDR: 05/18/2006
Date Made Active in Reports: 06/15/2006
Number of Days to Update: 28

Source: California Regional Water Quality Control Board Central Coast Region (3)
Telephone: 805-549-3147
Last EDR Contact: 07/18/2011
Next Scheduled EDR Contact: 10/31/2011
Data Release Frequency: Semi-Annually

SLIC REG 4: Spills, Leaks, Investigation & Cleanup Cost Recovery Listing
The SLIC (Spills, Leaks, Investigations and Cleanup) program is designed to protect and restore water quality from spills, leaks, and similar discharges.

Date of Government Version: 11/17/2004
Date Data Arrived at EDR: 11/18/2004
Date Made Active in Reports: 01/04/2005
Number of Days to Update: 47

Source: Region Water Quality Control Board Los Angeles Region (4)
Telephone: 213-576-6600
Last EDR Contact: 07/01/2011
Next Scheduled EDR Contact: 10/17/2011
Data Release Frequency: Varies

SLIC REG 5: Spills, Leaks, Investigation & Cleanup Cost Recovery Listing
The SLIC (Spills, Leaks, Investigations and Cleanup) program is designed to protect and restore water quality from spills, leaks, and similar discharges.

Date of Government Version: 04/01/2005
Date Data Arrived at EDR: 04/05/2005
Date Made Active in Reports: 04/21/2005
Number of Days to Update: 16

Source: Regional Water Quality Control Board Central Valley Region (5)
Telephone: 916-464-3291
Last EDR Contact: 09/12/2011
Next Scheduled EDR Contact: 12/26/2011
Data Release Frequency: Semi-Annually

SLIC REG 6V: Spills, Leaks, Investigation & Cleanup Cost Recovery Listing
The SLIC (Spills, Leaks, Investigations and Cleanup) program is designed to protect and restore water quality from spills, leaks, and similar discharges.

Date of Government Version: 05/24/2005
Date Data Arrived at EDR: 05/25/2005
Date Made Active in Reports: 06/16/2005
Number of Days to Update: 22

Source: Regional Water Quality Control Board, Victorville Branch
Telephone: 619-241-6583
Last EDR Contact: 08/15/2011
Next Scheduled EDR Contact: 11/28/2011
Data Release Frequency: Semi-Annually

SLIC REG 6L: SLIC Sites
The SLIC (Spills, Leaks, Investigations and Cleanup) program is designed to protect and restore water quality from spills, leaks, and similar discharges.

Date of Government Version: 09/07/2004
Date Data Arrived at EDR: 09/07/2004
Date Made Active in Reports: 10/12/2004
Number of Days to Update: 35
Source: California Regional Water Quality Control Board, Lahontan Region
Telephone: 530-542-5574
Last EDR Contact: 08/15/2011
Next Scheduled EDR Contact: 11/28/2011
Data Release Frequency: No Update Planned

SLIC REG 7: SLIC List
The SLIC (Spills, Leaks, Investigations and Cleanup) program is designed to protect and restore water quality from spills, leaks, and similar discharges.

Date of Government Version: 11/24/2004
Date Data Arrived at EDR: 11/29/2004
Date Made Active in Reports: 01/04/2005
Number of Days to Update: 36
Source: California Regional Quality Control Board, Colorado River Basin Region
Telephone: 760-346-7491
Last EDR Contact: 08/01/2011
Next Scheduled EDR Contact: 11/14/2011
Data Release Frequency: No Update Planned

SLIC REG 8: Spills, Leaks, Investigation & Cleanup Cost Recovery Listing
The SLIC (Spills, Leaks, Investigations and Cleanup) program is designed to protect and restore water quality from spills, leaks, and similar discharges.

Date of Government Version: 04/03/2008
Date Data Arrived at EDR: 04/03/2008
Date Made Active in Reports: 04/14/2008
Number of Days to Update: 11
Source: California Region Water Quality Control Board Santa Ana Region (8)
Telephone: 951-782-3298
Last EDR Contact: 09/12/2011
Next Scheduled EDR Contact: 12/26/2011
Data Release Frequency: Semi-Annually

SLIC REG 9: Spills, Leaks, Investigation & Cleanup Cost Recovery Listing
The SLIC (Spills, Leaks, Investigations and Cleanup) program is designed to protect and restore water quality from spills, leaks, and similar discharges.

Date of Government Version: 09/10/2007
Date Data Arrived at EDR: 09/11/2007
Date Made Active in Reports: 09/28/2007
Number of Days to Update: 17
Source: California Regional Water Quality Control Board San Diego Region (9)
Telephone: 858-467-2980
Last EDR Contact: 08/08/2011
Next Scheduled EDR Contact: 11/21/2011
Data Release Frequency: Annually

State and tribal registered storage tank lists

FEMA UST: Underground Storage Tank Listing
A listing of all FEMA owned underground storage tanks.

Date of Government Version: 05/15/2017
Date Data Arrived at EDR: 05/30/2017
Date Made Active in Reports: 10/13/2017
Number of Days to Update: 136
Source: FEMA
Telephone: 202-646-5797
Last EDR Contact: 04/13/2018
Next Scheduled EDR Contact: 07/23/2018
Data Release Frequency: Varies

UST CLOSURE: Proposed Closure of Underground Storage Tank (UST) Cases
UST cases that are being considered for closure by either the State Water Resources Control Board or the Executive Director have been posted for a 60-day public comment period. UST Case Closures being proposed for consideration by the State Water Resources Control Board. These are primarily UST cases that meet closure criteria under the decisional framework in State Water Board Resolution No. 92-49 and other Board orders. UST Case Closures proposed for consideration by the Executive Director pursuant to State Water Board Resolution No. 2012-0061. These are cases that meet the criteria of the Low-Threat UST Case Closure Policy. UST Case Closure Review Denials and Approved Orders.

Date of Government Version: 03/08/2018
Date Data Arrived at EDR: 03/14/2018
Date Made Active in Reports: 05/04/2018
Number of Days to Update: 51

Source: State Water Resources Control Board
Telephone: 916-327-7844
Last EDR Contact: 03/14/2018
Next Scheduled EDR Contact: 06/25/2018
Data Release Frequency: Varies

MILITARY UST SITES: Military UST Sites (GEOTRACKER)
Military ust sites

Date of Government Version: 03/12/2018
Date Data Arrived at EDR: 03/14/2018
Date Made Active in Reports: 05/04/2018
Number of Days to Update: 51

Source: State Water Resources Control Board
Telephone: 866-480-1028
Last EDR Contact: 12/12/2018
Next Scheduled EDR Contact: 06/25/2018
Data Release Frequency: Varies

UST: Active UST Facilities
Active UST facilities gathered from the local regulatory agencies

Date of Government Version: 03/12/2018
Date Data Arrived at EDR: 03/14/2018
Date Made Active in Reports: 03/29/2018
Number of Days to Update: 15

Source: SWRCB
Telephone: 916-341-5851
Last EDR Contact: 03/14/2018
Next Scheduled EDR Contact: 06/25/2018
Data Release Frequency: Semi-Annually

AST: Aboveground Petroleum Storage Tank Facilities
A listing of aboveground storage tank petroleum storage tank locations.

Date of Government Version: 07/06/2016
Date Data Arrived at EDR: 07/12/2016
Date Made Active in Reports: 09/19/2016
Number of Days to Update: 69

Source: California Environmental Protection Agency
Telephone: 916-327-5092
Last EDR Contact: 03/21/2018
Next Scheduled EDR Contact: 07/09/2018
Data Release Frequency: Quarterly

INDIAN UST R1: Underground Storage Tanks on Indian Land
The Indian Underground Storage Tank (UST) database provides information about underground storage tanks on Indian land in EPA Region 1 (Connecticut, Maine, Massachusetts, New Hampshire, Rhode Island, Vermont and ten Tribal Nations).

Date of Government Version: 10/14/2017
Date Data Arrived at EDR: 01/23/2018
Date Made Active in Reports: 04/13/2018
Number of Days to Update: 80

Source: EPA, Region 1
Telephone: 617-918-1313
Last EDR Contact: 05/18/2018
Next Scheduled EDR Contact: 08/06/2018
Data Release Frequency: Varies

INDIAN UST R8: Underground Storage Tanks on Indian Land
The Indian Underground Storage Tank (UST) database provides information about underground storage tanks on Indian land in EPA Region 8 (Colorado, Montana, North Dakota, South Dakota, Utah, Wyoming and 27 Tribal Nations).

Date of Government Version: 10/12/2017
Date Data Arrived at EDR: 01/23/2018
Date Made Active in Reports: 04/13/2018
Number of Days to Update: 80

Source: EPA Region 8
Telephone: 303-312-6137
Last EDR Contact: 05/18/2018
Next Scheduled EDR Contact: 08/06/2018
Data Release Frequency: Varies

INDIAN UST R7: Underground Storage Tanks on Indian Land
The Indian Underground Storage Tank (UST) database provides information about underground storage tanks on Indian land in EPA Region 7 (Iowa, Kansas, Missouri, Nebraska, and 9 Tribal Nations).

Date of Government Version: 01/13/2018
Date Data Arrived at EDR: 01/23/2018
Date Made Active in Reports: 04/13/2018
Number of Days to Update: 80

Source: EPA Region 7
Telephone: 913-551-7003
Last EDR Contact: 05/18/2018
Next Scheduled EDR Contact: 08/06/2018
Data Release Frequency: Varies

INDIAN UST R6: Underground Storage Tanks on Indian Land

The Indian Underground Storage Tank (UST) database provides information about underground storage tanks on Indian land in EPA Region 6 (Louisiana, Arkansas, Oklahoma, New Mexico, Texas and 65 Tribes).

Date of Government Version: 04/24/2017
Date Data Arrived at EDR: 07/27/2017
Date Made Active in Reports: 12/08/2017
Number of Days to Update: 134

Source: EPA Region 6
Telephone: 214-665-7591
Last EDR Contact: 05/18/2018
Next Scheduled EDR Contact: 08/06/2018
Data Release Frequency: Varies

INDIAN UST R9: Underground Storage Tanks on Indian Land

The Indian Underground Storage Tank (UST) database provides information about underground storage tanks on Indian land in EPA Region 9 (Arizona, California, Hawaii, Nevada, the Pacific Islands, and Tribal Nations).

Date of Government Version: 09/30/2017
Date Data Arrived at EDR: 01/23/2018
Date Made Active in Reports: 04/13/2018
Number of Days to Update: 80

Source: EPA Region 9
Telephone: 415-972-3368
Last EDR Contact: 05/18/2018
Next Scheduled EDR Contact: 08/06/2018
Data Release Frequency: Varies

INDIAN UST R10: Underground Storage Tanks on Indian Land

The Indian Underground Storage Tank (UST) database provides information about underground storage tanks on Indian land in EPA Region 10 (Alaska, Idaho, Oregon, Washington, and Tribal Nations).

Date of Government Version: 10/24/2017
Date Data Arrived at EDR: 01/23/2018
Date Made Active in Reports: 04/13/2018
Number of Days to Update: 80

Source: EPA Region 10
Telephone: 206-553-2857
Last EDR Contact: 05/18/2018
Next Scheduled EDR Contact: 08/06/2018
Data Release Frequency: Varies

INDIAN UST R4: Underground Storage Tanks on Indian Land

The Indian Underground Storage Tank (UST) database provides information about underground storage tanks on Indian land in EPA Region 4 (Alabama, Florida, Georgia, Kentucky, Mississippi, North Carolina, South Carolina, Tennessee and Tribal Nations)

Date of Government Version: 10/14/2017
Date Data Arrived at EDR: 01/23/2018
Date Made Active in Reports: 04/13/2018
Number of Days to Update: 80

Source: EPA Region 4
Telephone: 404-562-9424
Last EDR Contact: 05/16/2018
Next Scheduled EDR Contact: 08/06/2018
Data Release Frequency: Varies

INDIAN UST R5: Underground Storage Tanks on Indian Land

The Indian Underground Storage Tank (UST) database provides information about underground storage tanks on Indian land in EPA Region 5 (Michigan, Minnesota and Wisconsin and Tribal Nations).

Date of Government Version: 10/16/2017
Date Data Arrived at EDR: 01/23/2018
Date Made Active in Reports: 04/13/2018
Number of Days to Update: 80

Source: EPA Region 5
Telephone: 312-886-6136
Last EDR Contact: 05/18/2018
Next Scheduled EDR Contact: 08/06/2018
Data Release Frequency: Varies

State and tribal voluntary cleanup sites

INDIAN VCP R7: Voluntary Cleanup Priority Lisitng

A listing of voluntary cleanup priority sites located on Indian Land located in Region 7.

Date of Government Version: 03/20/2008
Date Data Arrived at EDR: 04/22/2008
Date Made Active in Reports: 05/19/2008
Number of Days to Update: 27

Source: EPA, Region 7
Telephone: 913-551-7365
Last EDR Contact: 04/20/2009
Next Scheduled EDR Contact: 07/20/2009
Data Release Frequency: Varies

INDIAN VCP R1: Voluntary Cleanup Priority Listing
A listing of voluntary cleanup priority sites located on Indian Land located in Region 1.

Date of Government Version: 07/27/2015
Date Data Arrived at EDR: 09/29/2015
Date Made Active in Reports: 02/18/2016
Number of Days to Update: 142
Source: EPA, Region 1
Telephone: 617-918-1102
Last EDR Contact: 03/21/2018
Next Scheduled EDR Contact: 07/09/2018
Data Release Frequency: Varies

VCP: Voluntary Cleanup Program Properties
Contains low threat level properties with either confirmed or unconfirmed releases and the project proponents have request that DTSC oversee investigation and/or cleanup activities and have agreed to provide coverage for DTSC's costs.

Date of Government Version: 01/30/2018
Date Data Arrived at EDR: 01/31/2018
Date Made Active in Reports: 03/19/2018
Number of Days to Update: 47
Source: Department of Toxic Substances Control
Telephone: 916-323-3400
Last EDR Contact: 05/02/2018
Next Scheduled EDR Contact: 08/13/2018
Data Release Frequency: Quarterly

State and tribal Brownfields sites

BROWNFIELDS: Considered Brownfieds Sites Listing
A listing of sites the SWRCB considers to be Brownfields since these are sites have come to them through the MOA Process.

Date of Government Version: 03/26/2018
Date Data Arrived at EDR: 03/27/2018
Date Made Active in Reports: 05/04/2018
Number of Days to Update: 38
Source: State Water Resources Control Board
Telephone: 916-323-7905
Last EDR Contact: 03/27/2018
Next Scheduled EDR Contact: 07/09/2018
Data Release Frequency: Quarterly

ADDITIONAL ENVIRONMENTAL RECORDS

Local Brownfield lists

US BROWNFIELDS: A Listing of Brownfields Sites
Brownfields are real property, the expansion, redevelopment, or reuse of which may be complicated by the presence or potential presence of a hazardous substance, pollutant, or contaminant. Cleaning up and reinvesting in these properties takes development pressures off of undeveloped, open land, and both improves and protects the environment. Assessment, Cleanup and Redevelopment Exchange System (ACRES) stores information reported by EPA Brownfields grant recipients on brownfields properties assessed or cleaned up with grant funding as well as information on Targeted Brownfields Assessments performed by EPA Regions. A listing of ACRES Brownfield sites is obtained from Cleanups in My Community. Cleanups in My Community provides information on Brownfields properties for which information is reported back to EPA, as well as areas served by Brownfields grant programs.

Date of Government Version: 03/19/2018
Date Data Arrived at EDR: 03/21/2018
Date Made Active in Reports: 06/08/2018
Number of Days to Update: 79
Source: Environmental Protection Agency
Telephone: 202-566-2777
Last EDR Contact: 03/21/2018
Next Scheduled EDR Contact: 07/02/2018
Data Release Frequency: Semi-Annually

Local Lists of Landfill / Solid Waste Disposal Sites

WMUDS/SWAT: Waste Management Unit Database
Waste Management Unit Database System. WMUDS is used by the State Water Resources Control Board staff and the Regional Water Quality Control Boards for program tracking and inventory of waste management units. WMUDS is composed of the following databases: Facility Information, Scheduled Inspections Information, Waste Management Unit Information, SWAT Program Information, SWAT Report Summary Information, SWAT Report Summary Data, Chapter 15 (formerly Subchapter 15) Information, Chapter 15 Monitoring Parameters, TPCA Program Information, RCRA Program Information, Closure Information, and Interested Parties Information.

Date of Government Version: 04/01/2000
Date Data Arrived at EDR: 04/10/2000
Date Made Active in Reports: 05/10/2000
Number of Days to Update: 30

Source: State Water Resources Control Board
Telephone: 916-227-4448
Last EDR Contact: 05/03/2018
Next Scheduled EDR Contact: 08/13/2018
Data Release Frequency: No Update Planned

SWRCY: Recycler Database
A listing of recycling facilities in California.

Date of Government Version: 03/12/2018
Date Data Arrived at EDR: 03/14/2018
Date Made Active in Reports: 05/04/2018
Number of Days to Update: 51

Source: Department of Conservation
Telephone: 916-323-3836
Last EDR Contact: 03/14/2018
Next Scheduled EDR Contact: 06/25/2018
Data Release Frequency: Quarterly

HAULERS: Registered Waste Tire Haulers Listing
A listing of registered waste tire haulers.

Date of Government Version: 02/08/2018
Date Data Arrived at EDR: 02/09/2018
Date Made Active in Reports: 03/20/2018
Number of Days to Update: 39

Source: Integrated Waste Management Board
Telephone: 916-341-6422
Last EDR Contact: 05/22/2018
Next Scheduled EDR Contact: 08/27/2018
Data Release Frequency: Varies

INDIAN ODI: Report on the Status of Open Dumps on Indian Lands
Location of open dumps on Indian land.

Date of Government Version: 12/31/1998
Date Data Arrived at EDR: 12/03/2007
Date Made Active in Reports: 01/24/2008
Number of Days to Update: 52

Source: Environmental Protection Agency
Telephone: 703-308-8245
Last EDR Contact: 01/30/2018
Next Scheduled EDR Contact: 05/14/2018
Data Release Frequency: Varies

DEBRIS REGION 9: Torres Martinez Reservation Illegal Dump Site Locations
A listing of illegal dump sites location on the Torres Martinez Indian Reservation located in eastern Riverside County and northern Imperial County, California.

Date of Government Version: 01/12/2009
Date Data Arrived at EDR: 05/07/2009
Date Made Active in Reports: 09/21/2009
Number of Days to Update: 137

Source: EPA, Region 9
Telephone: 415-947-4219
Last EDR Contact: 04/18/2018
Next Scheduled EDR Contact: 08/06/2018
Data Release Frequency: No Update Planned

ODI: Open Dump Inventory
An open dump is defined as a disposal facility that does not comply with one or more of the Part 257 or Part 258 Subtitle D Criteria.

Date of Government Version: 06/30/1985
Date Data Arrived at EDR: 08/09/2004
Date Made Active in Reports: 09/17/2004
Number of Days to Update: 39

Source: Environmental Protection Agency
Telephone: 800-424-9346
Last EDR Contact: 06/09/2004
Next Scheduled EDR Contact: N/A
Data Release Frequency: No Update Planned

IHS OPEN DUMPS: Open Dumps on Indian Land
A listing of all open dumps located on Indian Land in the United States.

Date of Government Version: 04/01/2014
Date Data Arrived at EDR: 08/06/2014
Date Made Active in Reports: 01/29/2015
Number of Days to Update: 176

Source: Department of Health & Human Serivces, Indian Health Service
Telephone: 301-443-1452
Last EDR Contact: 05/04/2018
Next Scheduled EDR Contact: 08/13/2018
Data Release Frequency: Varies

Local Lists of Hazardous waste / Contaminated Sites

US HIST CDL: National Clandestine Laboratory Register

A listing of clandestine drug lab locations that have been removed from the DEAs National Clandestine Laboratory Register.

Date of Government Version: 02/22/2018
Date Data Arrived at EDR: 03/01/2018
Date Made Active in Reports: 05/11/2018
Number of Days to Update: 71

Source: Drug Enforcement Administration
Telephone: 202-307-1000
Last EDR Contact: 05/30/2018
Next Scheduled EDR Contact: 09/10/2018
Data Release Frequency: No Update Planned

HIST CAL-SITES: Calsites Database

The Calsites database contains potential or confirmed hazardous substance release properties. In 1996, California EPA reevaluated and significantly reduced the number of sites in the Calsites database. No longer updated by the state agency. It has been replaced by ENVIROSTOR.

Date of Government Version: 08/08/2005
Date Data Arrived at EDR: 08/03/2006
Date Made Active in Reports: 08/24/2006
Number of Days to Update: 21

Source: Department of Toxic Substance Control
Telephone: 916-323-3400
Last EDR Contact: 02/23/2009
Next Scheduled EDR Contact: 05/25/2009
Data Release Frequency: No Update Planned

SCH: School Property Evaluation Program

This category contains proposed and existing school sites that are being evaluated by DTSC for possible hazardous materials contamination. In some cases, these properties may be listed in the CalSites category depending on the level of threat to public health and safety or the environment they pose.

Date of Government Version: 01/30/2018
Date Data Arrived at EDR: 01/31/2018
Date Made Active in Reports: 03/19/2018
Number of Days to Update: 47

Source: Department of Toxic Substances Control
Telephone: 916-323-3400
Last EDR Contact: 05/02/2018
Next Scheduled EDR Contact: 08/13/2018
Data Release Frequency: Quarterly

CDL: Clandestine Drug Labs

A listing of drug lab locations. Listing of a location in this database does not indicate that any illegal drug lab materials were or were not present there, and does not constitute a determination that the location either requires or does not require additional cleanup work.

Date of Government Version: 06/30/2017
Date Data Arrived at EDR: 08/18/2017
Date Made Active in Reports: 09/21/2017
Number of Days to Update: 34

Source: Department of Toxic Substances Control
Telephone: 916-255-6504
Last EDR Contact: 05/30/2018
Next Scheduled EDR Contact: 07/23/2018
Data Release Frequency: Varies

TOXIC PITS: Toxic Pits Cleanup Act Sites

Toxic PITS Cleanup Act Sites. TOXIC PITS identifies sites suspected of containing hazardous substances where cleanup has not yet been completed.

Date of Government Version: 07/01/1995
Date Data Arrived at EDR: 08/30/1995
Date Made Active in Reports: 09/26/1995
Number of Days to Update: 27

Source: State Water Resources Control Board
Telephone: 916-227-4364
Last EDR Contact: 01/26/2009
Next Scheduled EDR Contact: 04/27/2009
Data Release Frequency: No Update Planned

US CDL: Clandestine Drug Labs

A listing of clandestine drug lab locations. The U.S. Department of Justice ("the Department") provides this web site as a public service. It contains addresses of some locations where law enforcement agencies reported they found chemicals or other items that indicated the presence of either clandestine drug laboratories or dumpsites. In most cases, the source of the entries is not the Department, and the Department has not verified the entry and does not guarantee its accuracy. Members of the public must verify the accuracy of all entries by, for example, contacting local law enforcement and local health departments.

Date of Government Version: 02/22/2018
Date Data Arrived at EDR: 03/01/2018
Date Made Active in Reports: 05/11/2018
Number of Days to Update: 71

Source: Drug Enforcement Administration
Telephone: 202-307-1000
Last EDR Contact: 05/30/2018
Next Scheduled EDR Contact: 09/10/2018
Data Release Frequency: Quarterly

CERS HAZ WASTE: CERS HAZ WASTE

List of sites in the California Environmental Protection Agency (CalEPA) Regulated Site Portal which fall under the Hazardous Chemical Management, Hazardous Waste Onsite Treatment, Household Hazardous Waste Collection, Hazardous Waste Generator, and RCRA LQ HW Generator programs.

Date of Government Version: 04/23/2018
Date Data Arrived at EDR: 04/24/2018
Date Made Active in Reports: 06/07/2018
Number of Days to Update: 44

Source: CalEPA
Telephone: 916-323-2514
Last EDR Contact: 04/24/2018
Next Scheduled EDR Contact: 08/06/2018
Data Release Frequency: Quarterly

Local Lists of Registered Storage Tanks

SWEEPS UST: SWEEPS UST Listing

Statewide Environmental Evaluation and Planning System. This underground storage tank listing was updated and maintained by a company contacted by the SWRCB in the early 1990's. The listing is no longer updated or maintained. The local agency is the contact for more information on a site on the SWEEPS list.

Date of Government Version: 06/01/1994
Date Data Arrived at EDR: 07/07/2005
Date Made Active in Reports: 08/11/2005
Number of Days to Update: 35

Source: State Water Resources Control Board
Telephone: N/A
Last EDR Contact: 06/03/2005
Next Scheduled EDR Contact: N/A
Data Release Frequency: No Update Planned

UST MENDOCINO: Mendocino County UST Database

A listing of underground storage tank locations in Mendocino County.

Date of Government Version: 02/28/2018
Date Data Arrived at EDR: 03/01/2018
Date Made Active in Reports: 03/28/2018
Number of Days to Update: 27

Source: Department of Public Health
Telephone: 707-463-4466
Last EDR Contact: 05/22/2018
Next Scheduled EDR Contact: 09/10/2018
Data Release Frequency: Annually

HIST UST: Hazardous Substance Storage Container Database

The Hazardous Substance Storage Container Database is a historical listing of UST sites. Refer to local/county source for current data.

Date of Government Version: 10/15/1990
Date Data Arrived at EDR: 01/25/1991
Date Made Active in Reports: 02/12/1991
Number of Days to Update: 18

Source: State Water Resources Control Board
Telephone: 916-341-5851
Last EDR Contact: 07/26/2001
Next Scheduled EDR Contact: N/A
Data Release Frequency: No Update Planned

SAN FRANCISCO AST: Aboveground Storage Tank Site Listing

Aboveground storage tank sites

Date of Government Version: 04/19/2018
Date Data Arrived at EDR: 04/24/2018
Date Made Active in Reports: 05/04/2018
Number of Days to Update: 10

Source: San Francisco County Department of Public Health
Telephone: 415-252-3896
Last EDR Contact: 05/02/2018
Next Scheduled EDR Contact: 08/20/2018
Data Release Frequency: Varies

CA FID UST: Facility Inventory Database

The Facility Inventory Database (FID) contains a historical listing of active and inactive underground storage tank locations from the State Water Resource Control Board. Refer to local/county source for current data.

Date of Government Version: 10/31/1994
Date Data Arrived at EDR: 09/05/1995
Date Made Active in Reports: 09/29/1995
Number of Days to Update: 24

Source: California Environmental Protection Agency
Telephone: 916-341-5851
Last EDR Contact: 12/28/1998
Next Scheduled EDR Contact: N/A
Data Release Frequency: No Update Planned

CERS TANKS: California Environmental Reporting System (CERS) Tanks

List of sites in the California Environmental Protection Agency (CalEPA) Regulated Site Portal which fall under the Aboveground Petroleum Storage and Underground Storage Tank regulatory programs.

Date of Government Version: 04/23/2018
Date Data Arrived at EDR: 04/24/2018
Date Made Active in Reports: 06/07/2018
Number of Days to Update: 44

Source: California Environmental Protection Agency
Telephone: 916-323-2514
Last EDR Contact: 04/24/2018
Next Scheduled EDR Contact: 08/06/2018
Data Release Frequency: Quarterly

Local Land Records

LIENS: Environmental Liens Listing

A listing of property locations with environmental liens for California where DTSC is a lien holder.

Date of Government Version: 01/28/2018
Date Data Arrived at EDR: 03/01/2018
Date Made Active in Reports: 04/16/2018
Number of Days to Update: 46

Source: Department of Toxic Substances Control
Telephone: 916-323-3400
Last EDR Contact: 05/31/2018
Next Scheduled EDR Contact: 09/17/2018
Data Release Frequency: Varies

LIENS 2: CERCLA Lien Information

A Federal CERCLA ('Superfund') lien can exist by operation of law at any site or property at which EPA has spent Superfund monies. These monies are spent to investigate and address releases and threatened releases of contamination. CERCLIS provides information as to the identity of these sites and properties.

Date of Government Version: 01/09/2018
Date Data Arrived at EDR: 02/06/2018
Date Made Active in Reports: 05/11/2018
Number of Days to Update: 94

Source: Environmental Protection Agency
Telephone: 202-564-6023
Last EDR Contact: 05/30/2018
Next Scheduled EDR Contact: 08/06/2018
Data Release Frequency: Semi-Annually

DEED: Deed Restriction Listing

Site Mitigation and Brownfields Reuse Program Facility Sites with Deed Restrictions & Hazardous Waste Management Program Facility Sites with Deed / Land Use Restriction. The DTSC Site Mitigation and Brownfields Reuse Program (SMBRP) list includes sites cleaned up under the program's oversight and generally does not include current or former hazardous waste facilities that required a hazardous waste facility permit. The list represents deed restrictions that are active. Some sites have multiple deed restrictions. The DTSC Hazardous Waste Management Program (HWMP) has developed a list of current or former hazardous waste facilities that have a recorded land use restriction at the local county recorder's office. The land use restrictions on this list were required by the DTSC HWMP as a result of the presence of hazardous substances that remain on site after the facility (or part of the facility) has been closed or cleaned up. The types of land use restriction include deed notice, deed restriction, or a land use restriction that binds current and future owners.

Date of Government Version: 02/08/2018
Date Data Arrived at EDR: 02/08/2018
Date Made Active in Reports: 02/08/2018
Number of Days to Update: 0

Source: DTSC and SWRCB
Telephone: 916-323-3400
Last EDR Contact: 06/06/2018
Next Scheduled EDR Contact: 09/17/2018
Data Release Frequency: Semi-Annually

Records of Emergency Release Reports

HMIRS: Hazardous Materials Information Reporting System
Hazardous Materials Incident Report System. HMIRS contains hazardous material spill incidents reported to DOT.

Date of Government Version: 03/26/2018
Date Data Arrived at EDR: 03/27/2018
Date Made Active in Reports: 06/08/2018
Number of Days to Update: 73

Source: U.S. Department of Transportation
Telephone: 202-366-4555
Last EDR Contact: 03/27/2018
Next Scheduled EDR Contact: 07/09/2018
Data Release Frequency: Quarterly

CHMIRS: California Hazardous Material Incident Report System
California Hazardous Material Incident Reporting System. CHMIRS contains information on reported hazardous material incidents (accidental releases or spills).

Date of Government Version: 02/15/2018
Date Data Arrived at EDR: 02/20/2018
Date Made Active in Reports: 04/03/2018
Number of Days to Update: 42

Source: Office of Emergency Services
Telephone: 916-845-8400
Last EDR Contact: 04/24/2018
Next Scheduled EDR Contact: 08/06/2018
Data Release Frequency: Semi-Annually

LDS: Land Disposal Sites Listing (GEOTRACKER)
Land Disposal sites (Landfills) included in GeoTracker. GeoTracker is the Water Boards data management system for sites that impact, or have the potential to impact, water quality in California, with emphasis on groundwater.

Date of Government Version: 03/12/2018
Date Data Arrived at EDR: 03/14/2018
Date Made Active in Reports: 05/04/2018
Number of Days to Update: 51

Source: State Water Qualilty Control Board
Telephone: 866-480-1028
Last EDR Contact: 12/12/2018
Next Scheduled EDR Contact: 06/25/2018
Data Release Frequency: Quarterly

MCS: Military Cleanup Sites Listing (GEOTRACKER)
Military sites (consisting of: Military UST sites; Military Privatized sites; and Military Cleanup sites [formerly known as DoD non UST]) included in GeoTracker. GeoTracker is the Water Boards data management system for sites that impact, or have the potential to impact, water quality in California, with emphasis on groundwater.

Date of Government Version: 03/12/2018
Date Data Arrived at EDR: 03/14/2018
Date Made Active in Reports: 03/21/2018
Number of Days to Update: 7

Source: State Water Resources Control Board
Telephone: 866-480-1028
Last EDR Contact: 12/12/2018
Next Scheduled EDR Contact: 06/25/2018
Data Release Frequency: Quarterly

SPILLS 90: SPILLS90 data from FirstSearch
Spills 90 includes those spill and release records available exclusively from FirstSearch databases. Typically, they may include chemical, oil and/or hazardous substance spills recorded after 1990. Duplicate records that are already included in EDR incident and release records are not included in Spills 90.

Date of Government Version: 06/06/2012
Date Data Arrived at EDR: 01/03/2013
Date Made Active in Reports: 02/22/2013
Number of Days to Update: 50

Source: FirstSearch
Telephone: N/A
Last EDR Contact: 01/03/2013
Next Scheduled EDR Contact: N/A
Data Release Frequency: No Update Planned

Other Ascertainable Records

RCRA NonGen / NLR: RCRA - Non Generators / No Longer Regulated
RCRAInfo is EPA's comprehensive information system, providing access to data supporting the Resource Conservation and Recovery Act (RCRA) of 1976 and the Hazardous and Solid Waste Amendments (HSWA) of 1984. The database includes selective information on sites which generate, transport, store, treat and/or dispose of hazardous waste as defined by the Resource Conservation and Recovery Act (RCRA). Non-Generators do not presently generate hazardous waste.

Date of Government Version: 12/11/2017
Date Data Arrived at EDR: 12/26/2017
Date Made Active in Reports: 02/09/2018
Number of Days to Update: 45

Source: Environmental Protection Agency
Telephone: (415) 495-8895
Last EDR Contact: 03/28/2018
Next Scheduled EDR Contact: 07/09/2018
Data Release Frequency: Quarterly

FUDS: Formerly Used Defense Sites

The listing includes locations of Formerly Used Defense Sites properties where the US Army Corps of Engineers is actively working or will take necessary cleanup actions.

Date of Government Version: 01/31/2015
Date Data Arrived at EDR: 07/08/2015
Date Made Active in Reports: 10/13/2015
Number of Days to Update: 97

Source: U.S. Army Corps of Engineers
Telephone: 202-528-4285
Last EDR Contact: 05/25/2018
Next Scheduled EDR Contact: 09/03/2018
Data Release Frequency: Varies

DOD: Department of Defense Sites

This data set consists of federally owned or administered lands, administered by the Department of Defense, that have any area equal to or greater than 640 acres of the United States, Puerto Rico, and the U.S. Virgin Islands.

Date of Government Version: 12/31/2005
Date Data Arrived at EDR: 11/10/2006
Date Made Active in Reports: 01/11/2007
Number of Days to Update: 62

Source: USGS
Telephone: 888-275-8747
Last EDR Contact: 04/13/2018
Next Scheduled EDR Contact: 07/23/2018
Data Release Frequency: Semi-Annually

FEDLAND: Federal and Indian Lands

Federally and Indian administrated lands of the United States. Lands included are administrated by: Army Corps of Engineers, Bureau of Reclamation, National Wild and Scenic River, National Wildlife Refuge, Public Domain Land, Wilderness, Wilderness Study Area, Wildlife Management Area, Bureau of Indian Affairs, Bureau of Land Management, Department of Justice, Forest Service, Fish and Wildlife Service, National Park Service.

Date of Government Version: 12/31/2005
Date Data Arrived at EDR: 02/06/2006
Date Made Active in Reports: 01/11/2007
Number of Days to Update: 339

Source: U.S. Geological Survey
Telephone: 888-275-8747
Last EDR Contact: 04/11/2018
Next Scheduled EDR Contact: 07/23/2018
Data Release Frequency: N/A

SCRD DRYCLEANERS: State Coalition for Remediation of Drycleaners Listing

The State Coalition for Remediation of Drycleaners was established in 1998, with support from the U.S. EPA Office of Superfund Remediation and Technology Innovation. It is comprised of representatives of states with established drycleaner remediation programs. Currently the member states are Alabama, Connecticut, Florida, Illinois, Kansas, Minnesota, Missouri, North Carolina, Oregon, South Carolina, Tennessee, Texas, and Wisconsin.

Date of Government Version: 01/01/2017
Date Data Arrived at EDR: 02/03/2017
Date Made Active in Reports: 04/07/2017
Number of Days to Update: 63

Source: Environmental Protection Agency
Telephone: 615-532-8599
Last EDR Contact: 05/15/2018
Next Scheduled EDR Contact: 08/27/2018
Data Release Frequency: Varies

US FIN ASSUR: Financial Assurance Information

All owners and operators of facilities that treat, store, or dispose of hazardous waste are required to provide proof that they will have sufficient funds to pay for the clean up, closure, and post-closure care of their facilities.

Date of Government Version: 01/11/2018
Date Data Arrived at EDR: 01/19/2018
Date Made Active in Reports: 03/02/2018
Number of Days to Update: 42

Source: Environmental Protection Agency
Telephone: 202-566-1917
Last EDR Contact: 03/27/2018
Next Scheduled EDR Contact: 07/09/2018
Data Release Frequency: Quarterly

EPA WATCH LIST: EPA WATCH LIST

EPA maintains a "Watch List" to facilitate dialogue between EPA, state and local environmental agencies on enforcement matters relating to facilities with alleged violations identified as either significant or high priority. Being on the Watch List does not mean that the facility has actually violated the law only that an investigation by EPA or a state or local environmental agency has led those organizations to allege that an unproven violation has in fact occurred. Being on the Watch List does not represent a higher level of concern regarding the alleged violations that were detected, but instead indicates cases requiring additional dialogue between EPA, state and local agencies - primarily because of the length of time the alleged violation has gone unaddressed or unresolved.

Date of Government Version: 08/30/2013
Date Data Arrived at EDR: 03/21/2014
Date Made Active in Reports: 06/17/2014
Number of Days to Update: 88

Source: Environmental Protection Agency
Telephone: 617-520-3000
Last EDR Contact: 05/07/2018
Next Scheduled EDR Contact: 08/20/2018
Data Release Frequency: Quarterly

2020 COR ACTION: 2020 Corrective Action Program List

The EPA has set ambitious goals for the RCRA Corrective Action program by creating the 2020 Corrective Action Universe. This RCRA cleanup baseline includes facilities expected to need corrective action. The 2020 universe contains a wide variety of sites. Some properties are heavily contaminated while others were contaminated but have since been cleaned up. Still others have not been fully investigated yet, and may require little or no remediation. Inclusion in the 2020 Universe does not necessarily imply failure on the part of a facility to meet its RCRA obligations.

Date of Government Version: 04/22/2013
Date Data Arrived at EDR: 03/03/2015
Date Made Active in Reports: 03/09/2015
Number of Days to Update: 6

Source: Environmental Protection Agency
Telephone: 703-308-4044
Last EDR Contact: 05/08/2018
Next Scheduled EDR Contact: 08/20/2018
Data Release Frequency: Varies

TSCA: Toxic Substances Control Act

Toxic Substances Control Act. TSCA identifies manufacturers and importers of chemical substances included on the TSCA Chemical Substance Inventory list. It includes data on the production volume of these substances by plant site.

Date of Government Version: 12/31/2016
Date Data Arrived at EDR: 06/21/2017
Date Made Active in Reports: 01/05/2018
Number of Days to Update: 198

Source: EPA
Telephone: 202-260-5521
Last EDR Contact: 03/23/2018
Next Scheduled EDR Contact: 07/02/2018
Data Release Frequency: Every 4 Years

TRIS: Toxic Chemical Release Inventory System

Toxic Release Inventory System. TRIS identifies facilities which release toxic chemicals to the air, water and land in reportable quantities under SARA Title III Section 313.

Date of Government Version: 12/31/2016
Date Data Arrived at EDR: 01/10/2018
Date Made Active in Reports: 01/12/2018
Number of Days to Update: 2

Source: EPA
Telephone: 202-566-0250
Last EDR Contact: 05/25/2018
Next Scheduled EDR Contact: 09/03/2018
Data Release Frequency: Annually

SSTS: Section 7 Tracking Systems

Section 7 of the Federal Insecticide, Fungicide and Rodenticide Act, as amended (92 Stat. 829) requires all registered pesticide-producing establishments to submit a report to the Environmental Protection Agency by March 1st each year. Each establishment must report the types and amounts of pesticides, active ingredients and devices being produced, and those having been produced and sold or distributed in the past year.

Date of Government Version: 12/31/2009
Date Data Arrived at EDR: 12/10/2010
Date Made Active in Reports: 02/25/2011
Number of Days to Update: 77

Source: EPA
Telephone: 202-564-4203
Last EDR Contact: 04/09/2018
Next Scheduled EDR Contact: 08/06/2018
Data Release Frequency: Annually

ROD: Records Of Decision

Record of Decision. ROD documents mandate a permanent remedy at an NPL (Superfund) site containing technical and health information to aid in the cleanup.

Date of Government Version: 01/09/2018
Date Data Arrived at EDR: 02/06/2018
Date Made Active in Reports: 05/11/2018
Number of Days to Update: 94

Source: EPA
Telephone: 703-416-0223
Last EDR Contact: 05/30/2018
Next Scheduled EDR Contact: 09/17/2018
Data Release Frequency: Annually

RMP: Risk Management Plans

When Congress passed the Clean Air Act Amendments of 1990, it required EPA to publish regulations and guidance for chemical accident prevention at facilities using extremely hazardous substances. The Risk Management Program Rule (RMP Rule) was written to implement Section 112(r) of these amendments. The rule, which built upon existing industry codes and standards, requires companies of all sizes that use certain flammable and toxic substances to develop a Risk Management Program, which includes a(n): Hazard assessment that details the potential effects of an accidental release, an accident history of the last five years, and an evaluation of worst-case and alternative accidental releases; Prevention program that includes safety precautions and maintenance, monitoring, and employee training measures; and Emergency response program that spells out emergency health care, employee training measures and procedures for informing the public and response agencies (e.g the fire department) should an accident occur.

Date of Government Version: 11/02/2017
Date Data Arrived at EDR: 11/17/2017
Date Made Active in Reports: 12/08/2017
Number of Days to Update: 21

Source: Environmental Protection Agency
Telephone: 202-564-8600
Last EDR Contact: 04/20/2018
Next Scheduled EDR Contact: 08/06/2018
Data Release Frequency: Varies

RAATS: RCRA Administrative Action Tracking System

RCRA Administration Action Tracking System. RAATS contains records based on enforcement actions issued under RCRA pertaining to major violators and includes administrative and civil actions brought by the EPA. For administration actions after September 30, 1995, data entry in the RAATS database was discontinued. EPA will retain a copy of the database for historical records. It was necessary to terminate RAATS because a decrease in agency resources made it impossible to continue to update the information contained in the database.

Date of Government Version: 04/17/1995
Date Data Arrived at EDR: 07/03/1995
Date Made Active in Reports: 08/07/1995
Number of Days to Update: 35

Source: EPA
Telephone: 202-564-4104
Last EDR Contact: 06/02/2008
Next Scheduled EDR Contact: 09/01/2008
Data Release Frequency: No Update Planned

PRP: Potentially Responsible Parties

A listing of verified Potentially Responsible Parties

Date of Government Version: 10/25/2013
Date Data Arrived at EDR: 10/17/2014
Date Made Active in Reports: 10/20/2014
Number of Days to Update: 3

Source: EPA
Telephone: 202-564-6023
Last EDR Contact: 05/30/2018
Next Scheduled EDR Contact: 08/20/2018
Data Release Frequency: Quarterly

PADS: PCB Activity Database System

PCB Activity Database. PADS Identifies generators, transporters, commercial storers and/or brokers and disposers of PCB's who are required to notify the EPA of such activities.

Date of Government Version: 06/01/2017
Date Data Arrived at EDR: 06/09/2017
Date Made Active in Reports: 10/13/2017
Number of Days to Update: 126

Source: EPA
Telephone: 202-566-0500
Last EDR Contact: 04/13/2018
Next Scheduled EDR Contact: 07/23/2018
Data Release Frequency: Annually

ICIS: Integrated Compliance Information System

The Integrated Compliance Information System (ICIS) supports the information needs of the national enforcement and compliance program as well as the unique needs of the National Pollutant Discharge Elimination System (NPDES) program.

Date of Government Version: 11/18/2016
Date Data Arrived at EDR: 11/23/2016
Date Made Active in Reports: 02/10/2017
Number of Days to Update: 79

Source: Environmental Protection Agency
Telephone: 202-564-2501
Last EDR Contact: 04/09/2018
Next Scheduled EDR Contact: 07/23/2018
Data Release Frequency: Quarterly

FTTS: FIFRA/ TSCA Tracking System - FIFRA (Federal Insecticide, Fungicide, & Rodenticide Act)/TSCA (Toxic Substances Control Act)

FTTS tracks administrative cases and pesticide enforcement actions and compliance activities related to FIFRA, TSCA and EPCRA (Emergency Planning and Community Right-to-Know Act). To maintain currency, EDR contacts the Agency on a quarterly basis.

Date of Government Version: 04/09/2009
Date Data Arrived at EDR: 04/16/2009
Date Made Active in Reports: 05/11/2009
Number of Days to Update: 25

Source: EPA/Office of Prevention, Pesticides and Toxic Substances
Telephone: 202-566-1667
Last EDR Contact: 08/18/2017
Next Scheduled EDR Contact: 12/04/2017
Data Release Frequency: Quarterly

FTTS INSP: FIFRA/ TSCA Tracking System - FIFRA (Federal Insecticide, Fungicide, & Rodenticide Act)/TSCA (Toxic Substances Control Act)

A listing of FIFRA/TSCA Tracking System (FTTS) inspections and enforcements.

Date of Government Version: 04/09/2009
Date Data Arrived at EDR: 04/16/2009
Date Made Active in Reports: 05/11/2009
Number of Days to Update: 25

Source: EPA
Telephone: 202-566-1667
Last EDR Contact: 08/18/2017
Next Scheduled EDR Contact: 12/04/2017
Data Release Frequency: Quarterly

MLTS: Material Licensing Tracking System

MLTS is maintained by the Nuclear Regulatory Commission and contains a list of approximately 8,100 sites which possess or use radioactive materials and which are subject to NRC licensing requirements. To maintain currency, EDR contacts the Agency on a quarterly basis.

Date of Government Version: 08/30/2016
Date Data Arrived at EDR: 09/08/2016
Date Made Active in Reports: 10/21/2016
Number of Days to Update: 43

Source: Nuclear Regulatory Commission
Telephone: 301-415-7169
Last EDR Contact: 05/03/2018
Next Scheduled EDR Contact: 08/20/2018
Data Release Frequency: Quarterly

COAL ASH DOE: Steam-Electric Plant Operation Data

A listing of power plants that store ash in surface ponds.

Date of Government Version: 12/31/2005
Date Data Arrived at EDR: 08/07/2009
Date Made Active in Reports: 10/22/2009
Number of Days to Update: 76

Source: Department of Energy
Telephone: 202-586-8719
Last EDR Contact: 06/07/2018
Next Scheduled EDR Contact: 09/17/2018
Data Release Frequency: Varies

COAL ASH EPA: Coal Combustion Residues Surface Impoundments List

A listing of coal combustion residues surface impoundments with high hazard potential ratings.

Date of Government Version: 07/01/2014
Date Data Arrived at EDR: 09/10/2014
Date Made Active in Reports: 10/20/2014
Number of Days to Update: 40

Source: Environmental Protection Agency
Telephone: N/A
Last EDR Contact: 06/04/2018
Next Scheduled EDR Contact: 09/17/2018
Data Release Frequency: Varies

PCB TRANSFORMER: PCB Transformer Registration Database
The database of PCB transformer registrations that includes all PCB registration submittals.

Date of Government Version: 05/24/2017
Date Data Arrived at EDR: 11/30/2017
Date Made Active in Reports: 12/15/2017
Number of Days to Update: 15
Source: Environmental Protection Agency
Telephone: 202-566-0517
Last EDR Contact: 04/27/2018
Next Scheduled EDR Contact: 08/06/2018
Data Release Frequency: Varies

RADINFO: Radiation Information Database
The Radiation Information Database (RADINFO) contains information about facilities that are regulated by U.S. Environmental Protection Agency (EPA) regulations for radiation and radioactivity.

Date of Government Version: 01/03/2018
Date Data Arrived at EDR: 01/04/2018
Date Made Active in Reports: 04/13/2018
Number of Days to Update: 99
Source: Environmental Protection Agency
Telephone: 202-343-9775
Last EDR Contact: 04/05/2018
Next Scheduled EDR Contact: 07/16/2018
Data Release Frequency: Quarterly

HIST FTTS: FIFRA/TSCA Tracking System Administrative Case Listing
A complete administrative case listing from the FIFRA/TSCA Tracking System (FTTS) for all ten EPA regions. The information was obtained from the National Compliance Database (NCDB). NCDB supports the implementation of FIFRA (Federal Insecticide, Fungicide, and Rodenticide Act) and TSCA (Toxic Substances Control Act). Some EPA regions are now closing out records. Because of that, and the fact that some EPA regions are not providing EPA Headquarters with updated records, it was decided to create a HIST FTTS database. It included records that may not be included in the newer FTTS database updates. This database is no longer updated.

Date of Government Version: 10/19/2006
Date Data Arrived at EDR: 03/01/2007
Date Made Active in Reports: 04/10/2007
Number of Days to Update: 40
Source: Environmental Protection Agency
Telephone: 202-564-2501
Last EDR Contact: 12/17/2007
Next Scheduled EDR Contact: 03/17/2008
Data Release Frequency: No Update Planned

HIST FTTS INSP: FIFRA/TSCA Tracking System Inspection & Enforcement Case Listing
A complete inspection and enforcement case listing from the FIFRA/TSCA Tracking System (FTTS) for all ten EPA regions. The information was obtained from the National Compliance Database (NCDB). NCDB supports the implementation of FIFRA (Federal Insecticide, Fungicide, and Rodenticide Act) and TSCA (Toxic Substances Control Act). Some EPA regions are now closing out records. Because of that, and the fact that some EPA regions are not providing EPA Headquarters with updated records, it was decided to create a HIST FTTS database. It included records that may not be included in the newer FTTS database updates. This database is no longer updated.

Date of Government Version: 10/19/2006
Date Data Arrived at EDR: 03/01/2007
Date Made Active in Reports: 04/10/2007
Number of Days to Update: 40
Source: Environmental Protection Agency
Telephone: 202-564-2501
Last EDR Contact: 12/17/2008
Next Scheduled EDR Contact: 03/17/2008
Data Release Frequency: No Update Planned

DOT OPS: Incident and Accident Data
Department of Transporation, Office of Pipeline Safety Incident and Accident data.

Date of Government Version: 07/31/2012
Date Data Arrived at EDR: 08/07/2012
Date Made Active in Reports: 09/18/2012
Number of Days to Update: 42
Source: Department of Transporation, Office of Pipeline Safety
Telephone: 202-366-4595
Last EDR Contact: 05/03/2018
Next Scheduled EDR Contact: 08/13/2018
Data Release Frequency: Varies

CONSENT: Superfund (CERCLA) Consent Decrees
Major legal settlements that establish responsibility and standards for cleanup at NPL (Superfund) sites. Released periodically by United States District Courts after settlement by parties to litigation matters.

Date of Government Version: 12/31/2017
Date Data Arrived at EDR: 01/24/2018
Date Made Active in Reports: 04/13/2018
Number of Days to Update: 79

Source: Department of Justice, Consent Decree Library
Telephone: Varies
Last EDR Contact: 04/06/2018
Next Scheduled EDR Contact: 07/02/2018
Data Release Frequency: Varies

BRS: Biennial Reporting System

The Biennial Reporting System is a national system administered by the EPA that collects data on the generation and management of hazardous waste. BRS captures detailed data from two groups: Large Quantity Generators (LQG) and Treatment, Storage, and Disposal Facilities.

Date of Government Version: 12/31/2015
Date Data Arrived at EDR: 02/22/2017
Date Made Active in Reports: 09/28/2017
Number of Days to Update: 218

Source: EPA/NTIS
Telephone: 800-424-9346
Last EDR Contact: 05/25/2018
Next Scheduled EDR Contact: 09/03/2018
Data Release Frequency: Biennially

INDIAN RESERV: Indian Reservations

This map layer portrays Indian administered lands of the United States that have any area equal to or greater than 640 acres.

Date of Government Version: 12/31/2014
Date Data Arrived at EDR: 07/14/2015
Date Made Active in Reports: 01/10/2017
Number of Days to Update: 546

Source: USGS
Telephone: 202-208-3710
Last EDR Contact: 04/11/2018
Next Scheduled EDR Contact: 07/23/2018
Data Release Frequency: Semi-Annually

FUSRAP: Formerly Utilized Sites Remedial Action Program

DOE established the Formerly Utilized Sites Remedial Action Program (FUSRAP) in 1974 to remediate sites where radioactive contamination remained from Manhattan Project and early U.S. Atomic Energy Commission (AEC) operations.

Date of Government Version: 12/23/2016
Date Data Arrived at EDR: 12/27/2016
Date Made Active in Reports: 02/17/2017
Number of Days to Update: 52

Source: Department of Energy
Telephone: 202-586-3559
Last EDR Contact: 05/07/2018
Next Scheduled EDR Contact: 08/20/2018
Data Release Frequency: Varies

UMTRA: Uranium Mill Tailings Sites

Uranium ore was mined by private companies for federal government use in national defense programs. When the mills shut down, large piles of the sand-like material (mill tailings) remain after uranium has been extracted from the ore. Levels of human exposure to radioactive materials from the piles are low; however, in some cases tailings were used as construction materials before the potential health hazards of the tailings were recognized.

Date of Government Version: 06/23/2017
Date Data Arrived at EDR: 10/11/2017
Date Made Active in Reports: 11/03/2017
Number of Days to Update: 23

Source: Department of Energy
Telephone: 505-845-0011
Last EDR Contact: 05/18/2018
Next Scheduled EDR Contact: 09/03/2018
Data Release Frequency: Varies

LEAD SMELTER 1: Lead Smelter Sites

A listing of former lead smelter site locations.

Date of Government Version: 01/09/2018
Date Data Arrived at EDR: 02/06/2018
Date Made Active in Reports: 03/02/2018
Number of Days to Update: 24

Source: Environmental Protection Agency
Telephone: 703-603-8787
Last EDR Contact: 05/30/2018
Next Scheduled EDR Contact: 07/16/2018
Data Release Frequency: Varies

LEAD SMELTER 2: Lead Smelter Sites

A list of several hundred sites in the U.S. where secondary lead smelting was done from 1931and 1964. These sites may pose a threat to public health through ingestion or inhalation of contaminated soil or dust

Date of Government Version: 04/05/2001
Date Data Arrived at EDR: 10/27/2010
Date Made Active in Reports: 12/02/2010
Number of Days to Update: 36

Source: American Journal of Public Health
Telephone: 703-305-6451
Last EDR Contact: 12/02/2009
Next Scheduled EDR Contact: N/A
Data Release Frequency: No Update Planned

US AIRS (AFS): Aerometric Information Retrieval System Facility Subsystem (AFS)

The database is a sub-system of Aerometric Information Retrieval System (AIRS). AFS contains compliance data on air pollution point sources regulated by the U.S. EPA and/or state and local air regulatory agencies. This information comes from source reports by various stationary sources of air pollution, such as electric power plants, steel mills, factories, and universities, and provides information about the air pollutants they produce. Action, air program, air program pollutant, and general level plant data. It is used to track emissions and compliance data from industrial plants.

Date of Government Version: 10/12/2016
Date Data Arrived at EDR: 10/26/2016
Date Made Active in Reports: 02/03/2017
Number of Days to Update: 100

Source: EPA
Telephone: 202-564-2496
Last EDR Contact: 09/26/2017
Next Scheduled EDR Contact: 01/08/2018
Data Release Frequency: Annually

US AIRS MINOR: Air Facility System Data

A listing of minor source facilities.

Date of Government Version: 10/12/2016
Date Data Arrived at EDR: 10/26/2016
Date Made Active in Reports: 02/03/2017
Number of Days to Update: 100

Source: EPA
Telephone: 202-564-2496
Last EDR Contact: 09/26/2017
Next Scheduled EDR Contact: 01/08/2018
Data Release Frequency: Annually

US MINES: Mines Master Index File

Contains all mine identification numbers issued for mines active or opened since 1971. The data also includes violation information.

Date of Government Version: 01/25/2018
Date Data Arrived at EDR: 02/28/2018
Date Made Active in Reports: 05/11/2018
Number of Days to Update: 72

Source: Department of Labor, Mine Safety and Health Administration
Telephone: 303-231-5959
Last EDR Contact: 05/31/2018
Next Scheduled EDR Contact: 09/10/2018
Data Release Frequency: Semi-Annually

US MINES 2: Ferrous and Nonferrous Metal Mines Database Listing

This map layer includes ferrous (ferrous metal mines are facilities that extract ferrous metals, such as iron ore or molybdenum) and nonferrous (Nonferrous metal mines are facilities that extract nonferrous metals, such as gold, silver, copper, zinc, and lead) metal mines in the United States.

Date of Government Version: 12/05/2005
Date Data Arrived at EDR: 02/29/2008
Date Made Active in Reports: 04/18/2008
Number of Days to Update: 49

Source: USGS
Telephone: 703-648-7709
Last EDR Contact: 05/30/2018
Next Scheduled EDR Contact: 09/10/2018
Data Release Frequency: Varies

US MINES 3: Active Mines & Mineral Plants Database Listing

Active Mines and Mineral Processing Plant operations for commodities monitored by the Minerals Information Team of the USGS.

Date of Government Version: 04/14/2011
Date Data Arrived at EDR: 06/08/2011
Date Made Active in Reports: 09/13/2011
Number of Days to Update: 97

Source: USGS
Telephone: 703-648-7709
Last EDR Contact: 05/30/2018
Next Scheduled EDR Contact: 09/10/2018
Data Release Frequency: Varies

GOVERNMENT RECORDS SEARCHED / DATA CURRENCY TRACKING

ABANDONED MINES: Abandoned Mines

An inventory of land and water impacted by past mining (primarily coal mining) is maintained by OSMRE to provide information needed to implement the Surface Mining Control and Reclamation Act of 1977 (SMCRA). The inventory contains information on the location, type, and extent of AML impacts, as well as, information on the cost associated with the reclamation of those problems. The inventory is based upon field surveys by State, Tribal, and OSMRE program officials. It is dynamic to the extent that it is modified as new problems are identified and existing problems are reclaimed.

Date of Government Version: 03/08/2018
Date Data Arrived at EDR: 03/13/2018
Date Made Active in Reports: 06/08/2018
Number of Days to Update: 87

Source: Department of Interior
Telephone: 202-208-2609
Last EDR Contact: 06/06/2018
Next Scheduled EDR Contact: 09/24/2018
Data Release Frequency: Quarterly

FINDS: Facility Index System/Facility Registry System

Facility Index System. FINDS contains both facility information and 'pointers' to other sources that contain more detail. EDR includes the following FINDS databases in this report: PCS (Permit Compliance System), AIRS (Aerometric Information Retrieval System), DOCKET (Enforcement Docket used to manage and track information on civil judicial enforcement cases for all environmental statutes), FURS (Federal Underground Injection Control), C-DOCKET (Criminal Docket System used to track criminal enforcement actions for all environmental statutes), FFIS (Federal Facilities Information System), STATE (State Environmental Laws and Statutes), and PADS (PCB Activity Data System).

Date of Government Version: 02/21/2018
Date Data Arrived at EDR: 02/23/2018
Date Made Active in Reports: 03/23/2018
Number of Days to Update: 28

Source: EPA
Telephone: (415) 947-8000
Last EDR Contact: 06/06/2018
Next Scheduled EDR Contact: 09/17/2018
Data Release Frequency: Quarterly

DOCKET HWC: Hazardous Waste Compliance Docket Listing

A complete list of the Federal Agency Hazardous Waste Compliance Docket Facilities.

Date of Government Version: 01/04/2018
Date Data Arrived at EDR: 01/19/2018
Date Made Active in Reports: 04/13/2018
Number of Days to Update: 84

Source: Environmental Protection Agency
Telephone: 202-564-0527
Last EDR Contact: 06/01/2018
Next Scheduled EDR Contact: 09/10/2018
Data Release Frequency: Varies

ECHO: Enforcement & Compliance History Information

ECHO provides integrated compliance and enforcement information for about 800,000 regulated facilities nationwide.

Date of Government Version: 02/25/2018
Date Data Arrived at EDR: 03/17/2018
Date Made Active in Reports: 06/08/2018
Number of Days to Update: 83

Source: Environmental Protection Agency
Telephone: 202-564-2280
Last EDR Contact: 06/06/2018
Next Scheduled EDR Contact: 09/17/2018
Data Release Frequency: Quarterly

UXO: Unexploded Ordnance Sites

A listing of unexploded ordnance site locations

Date of Government Version: 09/30/2016
Date Data Arrived at EDR: 10/31/2017
Date Made Active in Reports: 01/12/2018
Number of Days to Update: 73

Source: Department of Defense
Telephone: 703-704-1564
Last EDR Contact: 04/13/2018
Next Scheduled EDR Contact: 07/30/2018
Data Release Frequency: Varies

FUELS PROGRAM: EPA Fuels Program Registered Listing

This listing includes facilities that are registered under the Part 80 (Code of Federal Regulations) EPA Fuels Programs. All companies now are required to submit new and updated registrations.

Date of Government Version: 02/20/2018
Date Data Arrived at EDR: 02/21/2018
Date Made Active in Reports: 03/23/2018
Number of Days to Update: 30

Source: EPA
Telephone: 800-385-6164
Last EDR Contact: 05/23/2018
Next Scheduled EDR Contact: 09/03/2018
Data Release Frequency: Quarterly

CA BOND EXP. PLAN: Bond Expenditure Plan

Department of Health Services developed a site-specific expenditure plan as the basis for an appropriation of Hazardous Substance Cleanup Bond Act funds. It is not updated.

Date of Government Version: 01/01/1989
Date Data Arrived at EDR: 07/27/1994
Date Made Active in Reports: 08/02/1994
Number of Days to Update: 6

Source: Department of Health Services
Telephone: 916-255-2118
Last EDR Contact: 05/31/1994
Next Scheduled EDR Contact: N/A
Data Release Frequency: No Update Planned

CORTESE: "Cortese" Hazardous Waste & Substances Sites List

The sites for the list are designated by the State Water Resource Control Board (LUST), the Integrated Waste Board (SWF/LS), and the Department of Toxic Substances Control (Cal-Sites).

Date of Government Version: 03/26/2018
Date Data Arrived at EDR: 03/27/2018
Date Made Active in Reports: 05/04/2018
Number of Days to Update: 38

Source: CAL EPA/Office of Emergency Information
Telephone: 916-323-3400
Last EDR Contact: 03/27/2018
Next Scheduled EDR Contact: 07/09/2018
Data Release Frequency: Quarterly

CUPA SAN FRANCISCO CO: CUPA SAN FRANCISCO CO

Cupa facilities

Date of Government Version: 04/20/2018
Date Data Arrived at EDR: 04/24/2018
Date Made Active in Reports: 05/04/2018
Number of Days to Update: 10

Source: San Francisco County Department of Environmental Health
Telephone: 415-252-3896
Last EDR Contact: 05/02/2018
Next Scheduled EDR Contact: 08/20/2018
Data Release Frequency: Varies

CUPA LIVERMORE-PLEASANTON: CUPA LIVERMORE-PLEASANTON

list of facilities associated with the various CUPA programs in Livermore-Pleasanton

Date of Government Version: 02/28/2018
Date Data Arrived at EDR: 03/01/2018
Date Made Active in Reports: 05/04/2018
Number of Days to Update: 64

Source: Livermore-Pleasanton Fire Department
Telephone: 925-454-2361
Last EDR Contact: 05/07/2018
Next Scheduled EDR Contact: 08/27/2018
Data Release Frequency: Varies

DRYCLEAN AVAQMD: DRYCLEAN AVAQMD

A listing of dry cleaners in the Antelope Valley Air Quality Management District.

Date of Government Version: 03/08/2018
Date Data Arrived at EDR: 03/13/2018
Date Made Active in Reports: 05/04/2018
Number of Days to Update: 52

Source: Antelope Valley Air Quality Management District
Telephone: 661-723-8070
Last EDR Contact: 05/30/2018
Next Scheduled EDR Contact: 09/17/2018
Data Release Frequency: Varies

DRYCLEANERS: Cleaner Facilities

A list of drycleaner related facilities that have EPA ID numbers. These are facilities with certain SIC codes: power laundries, family and commercial; garment pressing and cleaner's agents; linen supply; coin-operated laundries and cleaning; drycleaning plants, except rugs; carpet and upholster cleaning; industrial launderers; laundry and garment services.

Date of Government Version: 03/27/2018
Date Data Arrived at EDR: 03/29/2018
Date Made Active in Reports: 05/04/2018
Number of Days to Update: 36

Source: Department of Toxic Substance Control
Telephone: 916-327-4498
Last EDR Contact: 05/30/2018
Next Scheduled EDR Contact: 09/17/2018
Data Release Frequency: Annually

DRYCLEAN SOUTH COAST: DRYCLEAN SOUTH COAST

A listing of dry cleaners in the South Coast Air Quality Management District

Date of Government Version: 03/16/2018
Date Data Arrived at EDR: 03/20/2018
Date Made Active in Reports: 05/04/2018
Number of Days to Update: 45

Source: South Coast Air Quality Management District
Telephone: 909-396-3211
Last EDR Contact: 06/11/2018
Next Scheduled EDR Contact: 09/10/2018
Data Release Frequency: Varies

EMI: Emissions Inventory Data

Toxics and criteria pollutant emissions data collected by the ARB and local air pollution agencies.

Date of Government Version: 12/31/2015
Date Data Arrived at EDR: 03/21/2017
Date Made Active in Reports: 08/15/2017
Number of Days to Update: 147

Source: California Air Resources Board
Telephone: 916-322-2990
Last EDR Contact: 03/23/2018
Next Scheduled EDR Contact: 07/02/2018
Data Release Frequency: Varies

ENF: Enforcement Action Listing

A listing of Water Board Enforcement Actions. Formal is everything except Oral/Verbal Communication, Notice of Violation, Expedited Payment Letter, and Staff Enforcement Letter.

Date of Government Version: 01/22/2018
Date Data Arrived at EDR: 01/24/2018
Date Made Active in Reports: 03/19/2018
Number of Days to Update: 54

Source: State Water Resoruces Control Board
Telephone: 916-445-9379
Last EDR Contact: 04/18/2018
Next Scheduled EDR Contact: 08/06/2018
Data Release Frequency: Varies

Financial Assurance 1: Financial Assurance Information Listing

Financial Assurance information

Date of Government Version: 01/22/2018
Date Data Arrived at EDR: 01/24/2018
Date Made Active in Reports: 03/20/2018
Number of Days to Update: 55

Source: Department of Toxic Substances Control
Telephone: 916-255-3628
Last EDR Contact: 04/18/2018
Next Scheduled EDR Contact: 08/06/2018
Data Release Frequency: Varies

Financial Assurance 2: Financial Assurance Information Listing

A listing of financial assurance information for solid waste facilities. Financial assurance is intended to ensure that resources are available to pay for the cost of closure, post-closure care, and corrective measures if the owner or operator of a regulated facility is unable or unwilling to pay.

Date of Government Version: 02/14/2018
Date Data Arrived at EDR: 02/16/2018
Date Made Active in Reports: 04/03/2018
Number of Days to Update: 46

Source: California Integrated Waste Management Board
Telephone: 916-341-6066
Last EDR Contact: 05/09/2018
Next Scheduled EDR Contact: 08/27/2018
Data Release Frequency: Varies

HAZNET: Facility and Manifest Data

Facility and Manifest Data. The data is extracted from the copies of hazardous waste manifests received each year by the DTSC. The annual volume of manifests is typically 700,000 - 1,000,000 annually, representing approximately 350,000 - 500,000 shipments. Data are from the manifests submitted without correction, and therefore many contain some invalid values for data elements such as generator ID, TSD ID, waste category, and disposal method. This database begins with calendar year 1993.

Date of Government Version: 12/31/2016
Date Data Arrived at EDR: 07/12/2017
Date Made Active in Reports: 10/17/2017
Number of Days to Update: 97

Source: California Environmental Protection Agency
Telephone: 916-255-1136
Last EDR Contact: 04/12/2018
Next Scheduled EDR Contact: 07/23/2018
Data Release Frequency: Annually

ICE: ICE

Contains data pertaining to the Permitted Facilities with Inspections / Enforcements sites tracked in Envirostor.

Date of Government Version: 02/20/2018
Date Data Arrived at EDR: 02/21/2018
Date Made Active in Reports: 04/03/2018
Number of Days to Update: 41

Source: Department of Toxic Subsances Control
Telephone: 877-786-9427
Last EDR Contact: 05/23/2018
Next Scheduled EDR Contact: 09/03/2018
Data Release Frequency: Quarterly

HIST CORTESE: Hazardous Waste & Substance Site List

The sites for the list are designated by the State Water Resource Control Board [LUST], the Integrated Waste Board [SWF/LS], and the Department of Toxic Substances Control [CALSITES]. This listing is no longer updated by the state agency.

Date of Government Version: 04/01/2001
Date Data Arrived at EDR: 01/22/2009
Date Made Active in Reports: 04/08/2009
Number of Days to Update: 76

Source: Department of Toxic Substances Control
Telephone: 916-323-3400
Last EDR Contact: 01/22/2009
Next Scheduled EDR Contact: N/A
Data Release Frequency: No Update Planned

HWP: EnviroStor Permitted Facilities Listing

Detailed information on permitted hazardous waste facilities and corrective action ("cleanups") tracked in EnviroStor.

Date of Government Version: 02/20/2018
Date Data Arrived at EDR: 02/21/2018
Date Made Active in Reports: 04/03/2018
Number of Days to Update: 41

Source: Department of Toxic Substances Control
Telephone: 916-323-3400
Last EDR Contact: 05/23/2018
Next Scheduled EDR Contact: 09/03/2018
Data Release Frequency: Quarterly

HWT: Registered Hazardous Waste Transporter Database

A listing of hazardous waste transporters. In California, unless specifically exempted, it is unlawful for any person to transport hazardous wastes unless the person holds a valid registration issued by DTSC. A hazardous waste transporter registration is valid for one year and is assigned a unique registration number.

Date of Government Version: 01/08/2018
Date Data Arrived at EDR: 01/09/2018
Date Made Active in Reports: 02/06/2018
Number of Days to Update: 28

Source: Department of Toxic Substances Control
Telephone: 916-440-7145
Last EDR Contact: 04/11/2018
Next Scheduled EDR Contact: 07/23/2018
Data Release Frequency: Quarterly

MINES: Mines Site Location Listing

A listing of mine site locations from the Office of Mine Reclamation.

Date of Government Version: 03/12/2018
Date Data Arrived at EDR: 03/14/2018
Date Made Active in Reports: 05/04/2018
Number of Days to Update: 51

Source: Department of Conservation
Telephone: 916-322-1080
Last EDR Contact: 03/14/2018
Next Scheduled EDR Contact: 06/25/2018
Data Release Frequency: Quarterly

MWMP: Medical Waste Management Program Listing

The Medical Waste Management Program (MWMP) ensures the proper handling and disposal of medical waste by permitting and inspecting medical waste Offsite Treatment Facilities (PDF) and Transfer Stations (PDF) throughout the state. MWMP also oversees all Medical Waste Transporters.

Date of Government Version: 02/27/2018
Date Data Arrived at EDR: 03/05/2018
Date Made Active in Reports: 04/16/2018
Number of Days to Update: 42

Source: Department of Public Health
Telephone: 916-558-1784
Last EDR Contact: 06/06/2018
Next Scheduled EDR Contact: 09/17/2018
Data Release Frequency: Varies

NPDES: NPDES Permits Listing
A listing of NPDES permits, including stormwater.

Date of Government Version: 03/14/2018
Date Data Arrived at EDR: 03/14/2018
Date Made Active in Reports: 05/04/2018
Number of Days to Update: 51

Source: State Water Resources Control Board
Telephone: 916-445-9379
Last EDR Contact: 05/16/2018
Next Scheduled EDR Contact: 08/27/2018
Data Release Frequency: Quarterly

PEST LIC: Pesticide Regulation Licenses Listing
A listing of licenses and certificates issued by the Department of Pesticide Regulation. The DPR issues licenses and/or certificates to: Persons and businesses that apply or sell pesticides; Pest control dealers and brokers; Persons who advise on agricultural pesticide applications.

Date of Government Version: 03/05/2018
Date Data Arrived at EDR: 03/05/2018
Date Made Active in Reports: 04/19/2018
Number of Days to Update: 45

Source: Department of Pesticide Regulation
Telephone: 916-445-4038
Last EDR Contact: 06/06/2018
Next Scheduled EDR Contact: 09/17/2018
Data Release Frequency: Quarterly

PROC: Certified Processors Database
A listing of certified processors.

Date of Government Version: 03/12/2018
Date Data Arrived at EDR: 03/14/2018
Date Made Active in Reports: 05/04/2018
Number of Days to Update: 51

Source: Department of Conservation
Telephone: 916-323-3836
Last EDR Contact: 03/14/2018
Next Scheduled EDR Contact: 06/25/2018
Data Release Frequency: Quarterly

NOTIFY 65: Proposition 65 Records
Listings of all Proposition 65 incidents reported to counties by the State Water Resources Control Board and the Regional Water Quality Control Board. This database is no longer updated by the reporting agency.

Date of Government Version: 03/23/2018
Date Data Arrived at EDR: 03/27/2018
Date Made Active in Reports: 05/04/2018
Number of Days to Update: 38

Source: State Water Resources Control Board
Telephone: 916-445-3846
Last EDR Contact: 03/14/2018
Next Scheduled EDR Contact: 07/02/2018
Data Release Frequency: No Update Planned

UIC: UIC Listing
A listing of wells identified as underground injection wells, in the California Oil and Gas Wells database.

Date of Government Version: 03/12/2018
Date Data Arrived at EDR: 03/14/2018
Date Made Active in Reports: 05/04/2018
Number of Days to Update: 51

Source: Deaprtment of Conservation
Telephone: 916-445-2408
Last EDR Contact: 03/14/2018
Next Scheduled EDR Contact: 06/25/2018
Data Release Frequency: Varies

WASTEWATER PITS: Oil Wastewater Pits Listing
Water officials discovered that oil producers have been dumping chemical-laden wastewater into hundreds of unlined pits that are operating without proper permits. Inspections completed by the Central Valley Regional Water Quality Control Board revealed the existence of previously unidentified waste sites. The water boards review found that more than one-third of the region’s active disposal pits are operating without permission.

Date of Government Version: 04/15/2015
Date Data Arrived at EDR: 04/17/2015
Date Made Active in Reports: 06/23/2015
Number of Days to Update: 67

Source: RWQCB, Central Valley Region
Telephone: 559-445-5577
Last EDR Contact: 04/13/2018
Next Scheduled EDR Contact: 07/23/2018
Data Release Frequency: Varies

WDS: Waste Discharge System

Sites which have been issued waste discharge requirements.

Date of Government Version: 06/19/2007
Date Data Arrived at EDR: 06/20/2007
Date Made Active in Reports: 06/29/2007
Number of Days to Update: 9

Source: State Water Resources Control Board
Telephone: 916-341-5227
Last EDR Contact: 05/16/2018
Next Scheduled EDR Contact: 09/03/2018
Data Release Frequency: Quarterly

WIP: Well Investigation Program Case List

Well Investigation Program case in the San Gabriel and San Fernando Valley area.

Date of Government Version: 07/03/2009
Date Data Arrived at EDR: 07/21/2009
Date Made Active in Reports: 08/03/2009
Number of Days to Update: 13

Source: Los Angeles Water Quality Control Board
Telephone: 213-576-6726
Last EDR Contact: 03/21/2018
Next Scheduled EDR Contact: 07/09/2018
Data Release Frequency: Varies

CERS: CalEPA Regulated Site Portal Data

The CalEPA Regulated Site Portal database combines data about environmentally regulated sites and facilities in California into a single database. It combines data from a variety of state and federal databases, and provides an overview of regulated activities across the spectrum of environmental programs for any given location in California. These activities include hazardous materials and waste, state and federal cleanups, impacted ground and surface waters, and toxic materials

Date of Government Version: 04/23/2018
Date Data Arrived at EDR: 04/24/2018
Date Made Active in Reports: 06/07/2018
Number of Days to Update: 44

Source: California Environmental Protection Agency
Telephone: 916-323-2514
Last EDR Contact: 04/24/2018
Next Scheduled EDR Contact: 08/06/2018
Data Release Frequency: Varies

SAMPLING POINT: SAMPLING POINT (GEOTRACKER)

Sampling point - public sites

Date of Government Version: 03/12/2018
Date Data Arrived at EDR: 03/14/2018
Date Made Active in Reports: 05/04/2018
Number of Days to Update: 51

Source: State Water Resources Control Board
Telephone: 866-480-1028
Last EDR Contact: 12/12/2018
Next Scheduled EDR Contact: 06/25/2018
Data Release Frequency: Varies

MILITARY PRIV SITES: Military Privatized Sites (GEOTRACKER)

Military privatized sites

Date of Government Version: 03/12/2018
Date Data Arrived at EDR: 03/14/2018
Date Made Active in Reports: 05/04/2018
Number of Days to Update: 51

Source: State Water Resources Control Board
Telephone: 866-480-1028
Last EDR Contact: 12/12/2018
Next Scheduled EDR Contact: 06/25/2018
Data Release Frequency: Varies

WELL STIM PROJ: WELL SAMP PROJ (GEOTRACKER)

Includes areas of groundwater monitoring plans, a depiction of the monitoring network, and the facilities, boundaries, and subsurface characteristics of the oilfield and the features (oil and gas wells, produced water ponds, UIC wells, water supply wells, etc?) being monitored

Date of Government Version: 03/12/2018
Date Data Arrived at EDR: 03/14/2018
Date Made Active in Reports: 05/04/2018
Number of Days to Update: 51

Source: State Water Resources Control Board
Telephone: 866-480-1028
Last EDR Contact: 12/12/2018
Next Scheduled EDR Contact: 06/25/2018
Data Release Frequency: Varies

UIC GEO: UIC GEO (GEOTRACKER)
Underground control injection sites

Date of Government Version: 03/12/2018
Date Data Arrived at EDR: 03/14/2018
Date Made Active in Reports: 05/04/2018
Number of Days to Update: 51

Source: State Water Resource Control Board
Telephone: 866-480-1028
Last EDR Contact: 12/12/2018
Next Scheduled EDR Contact: 06/25/2018
Data Release Frequency: Varies

OTHER OIL GAS: OTHER OIL & GAS (GEOTRACKER)
Other Oil & Gas Projects sites

Date of Government Version: 03/12/2018
Date Data Arrived at EDR: 03/14/2018
Date Made Active in Reports: 05/04/2018
Number of Days to Update: 51

Source: State Water Resources Control Board
Telephone: 866-480-1028
Last EDR Contact: 12/12/2018
Next Scheduled EDR Contact: 06/25/2018
Data Release Frequency: Varies

CIWQS: The California Integrated Water Quality System
The California Integrated Water Quality System (CIWQS) is a computer system used by the State and Regional Water Quality Control Boards to track information about places of environmental interest, manage permits and other orders, track inspections, and manage violations and enforcement activities.

Date of Government Version: 03/05/2018
Date Data Arrived at EDR: 03/05/2018
Date Made Active in Reports: 05/04/2018
Number of Days to Update: 60

Source: State Water Resources Control Board
Telephone: 866-794-4977
Last EDR Contact: 06/06/2018
Next Scheduled EDR Contact: 09/17/2018
Data Release Frequency: Varies

PROD WATER PONDS: PROD WATER PONDS (GEOTRACKER)
Produced water ponds sites

Date of Government Version: 03/12/2018
Date Data Arrived at EDR: 03/14/2018
Date Made Active in Reports: 05/04/2018
Number of Days to Update: 51

Source: State Water Resources Control Board
Telephone: 866-480-1028
Last EDR Contact: 12/12/2018
Next Scheduled EDR Contact: 06/25/2018
Data Release Frequency: Varies

NON-CASE INFO: NON-CASE INFO (GEOTRACKER)
Non-Case Information sites

Date of Government Version: 03/12/2018
Date Data Arrived at EDR: 03/14/2018
Date Made Active in Reports: 05/04/2018
Number of Days to Update: 51

Source: State Water Resources Control Board
Telephone: 866-480-1028
Last EDR Contact: 12/12/2018
Next Scheduled EDR Contact: 06/25/2018
Data Release Frequency: Varies

PROJECT: PROJECT (GEOTRACKER)
Projects sites

Date of Government Version: 03/12/2018
Date Data Arrived at EDR: 03/14/2018
Date Made Active in Reports: 05/04/2018
Number of Days to Update: 51

Source: State Water Resources Control Board
Telephone: 866-480-1028
Last EDR Contact: 12/12/2018
Next Scheduled EDR Contact: 06/25/2018
Data Release Frequency: Varies

GOVERNMENT RECORDS SEARCHED / DATA CURRENCY TRACKING

EDR HIGH RISK HISTORICAL RECORDS

EDR Exclusive Records

EDR MGP: EDR Proprietary Manufactured Gas Plants

The EDR Proprietary Manufactured Gas Plant Database includes records of coal gas plants (manufactured gas plants) compiled by EDR's researchers. Manufactured gas sites were used in the United States from the 1800's to 1950's to produce a gas that could be distributed and used as fuel. These plants used whale oil, rosin, coal, or a mixture of coal, oil, and water that also produced a significant amount of waste. Many of the byproducts of the gas production, such as coal tar (oily waste containing volatile and non-volatile chemicals), sludges, oils and other compounds are potentially hazardous to human health and the environment. The byproduct from this process was frequently disposed of directly at the plant site and can remain or spread slowly, serving as a continuous source of soil and groundwater contamination.

Date of Government Version: N/A
Date Data Arrived at EDR: N/A
Date Made Active in Reports: N/A
Number of Days to Update: N/A

Source: EDR, Inc.
Telephone: N/A
Last EDR Contact: N/A
Next Scheduled EDR Contact: N/A
Data Release Frequency: No Update Planned

EDR Hist Auto: EDR Exclusive Historical Auto Stations

EDR has searched selected national collections of business directories and has collected listings of potential gas station/filling station/service station sites that were available to EDR researchers. EDR's review was limited to those categories of sources that might, in EDR's opinion, include gas station/filling station/service station establishments. The categories reviewed included, but were not limited to gas, gas station, gasoline station, filling station, auto, automobile repair, auto service station, service station, etc. This database falls within a category of information EDR classifies as "High Risk Historical Records", or HRHR. EDR's HRHR effort presents unique and sometimes proprietary data about past sites and operations that typically create environmental concerns, but may not show up in current government records searches.

Date of Government Version: N/A
Date Data Arrived at EDR: N/A
Date Made Active in Reports: N/A
Number of Days to Update: N/A

Source: EDR, Inc.
Telephone: N/A
Last EDR Contact: N/A
Next Scheduled EDR Contact: N/A
Data Release Frequency: Varies

EDR Hist Cleaner: EDR Exclusive Historical Cleaners

EDR has searched selected national collections of business directories and has collected listings of potential dry cleaner sites that were available to EDR researchers. EDR's review was limited to those categories of sources that might, in EDR's opinion, include dry cleaning establishments. The categories reviewed included, but were not limited to dry cleaners, cleaners, laundry, laundromat, cleaning/laundry, wash & dry etc. This database falls within a category of information EDR classifies as "High Risk Historical Records", or HRHR. EDR's HRHR effort presents unique and sometimes proprietary data about past sites and operations that typically create environmental concerns, but may not show up in current government records searches.

Date of Government Version: N/A
Date Data Arrived at EDR: N/A
Date Made Active in Reports: N/A
Number of Days to Update: N/A

Source: EDR, Inc.
Telephone: N/A
Last EDR Contact: N/A
Next Scheduled EDR Contact: N/A
Data Release Frequency: Varies

EDR RECOVERED GOVERNMENT ARCHIVES

Exclusive Recovered Govt. Archives

RGA LF: Recovered Government Archive Solid Waste Facilities List

The EDR Recovered Government Archive Landfill database provides a list of landfills derived from historical databases and includes many records that no longer appear in current government lists. Compiled from Records formerly available from the Department of Resources Recycling and Recovery in California.

Date of Government Version: N/A
Date Data Arrived at EDR: 07/01/2013
Date Made Active in Reports: 01/13/2014
Number of Days to Update: 196

Source: Department of Resources Recycling and Recovery
Telephone: N/A
Last EDR Contact: 06/01/2012
Next Scheduled EDR Contact: N/A
Data Release Frequency: Varies

RGA LUST: Recovered Government Archive Leaking Underground Storage Tank

The EDR Recovered Government Archive Leaking Underground Storage Tank database provides a list of LUST incidents derived from historical databases and includes many records that no longer appear in current government lists. Compiled from Records formerly available from the State Water Resources Control Board in California.

Date of Government Version: N/A
Date Data Arrived at EDR: 07/01/2013
Date Made Active in Reports: 12/30/2013
Number of Days to Update: 182

Source: State Water Resources Control Board
Telephone: N/A
Last EDR Contact: 06/01/2012
Next Scheduled EDR Contact: N/A
Data Release Frequency: Varies

COUNTY RECORDS

ALAMEDA COUNTY:

Contaminated Sites

A listing of contaminated sites overseen by the Toxic Release Program (oil and groundwater contamination from chemical releases and spills) and the Leaking Underground Storage Tank Program (soil and ground water contamination from leaking petroleum USTs).

Date of Government Version: 01/09/2018
Date Data Arrived at EDR: 01/11/2018
Date Made Active in Reports: 02/22/2018
Number of Days to Update: 42

Source: Alameda County Environmental Health Services
Telephone: 510-567-6700
Last EDR Contact: 04/05/2018
Next Scheduled EDR Contact: 07/23/2018
Data Release Frequency: Semi-Annually

Underground Tanks

Underground storage tank sites located in Alameda county.

Date of Government Version: 04/05/2018
Date Data Arrived at EDR: 04/10/2018
Date Made Active in Reports: 05/04/2018
Number of Days to Update: 24

Source: Alameda County Environmental Health Services
Telephone: 510-567-6700
Last EDR Contact: 04/05/2018
Next Scheduled EDR Contact: 04/24/2047
Data Release Frequency: Semi-Annually

AMADOR COUNTY:

CUPA Facility List

Cupa Facility List

Date of Government Version: 03/01/2018
Date Data Arrived at EDR: 03/05/2018
Date Made Active in Reports: 03/15/2018
Number of Days to Update: 10

Source: Amador County Environmental Health
Telephone: 209-223-6439
Last EDR Contact: 05/30/2018
Next Scheduled EDR Contact: 09/17/2018
Data Release Frequency: Varies

BUTTE COUNTY:

CUPA Facility Listing

Cupa facility list.

Date of Government Version: 04/21/2017
Date Data Arrived at EDR: 04/25/2017
Date Made Active in Reports: 08/09/2017
Number of Days to Update: 106

Source: Public Health Department
Telephone: 530-538-7149
Last EDR Contact: 04/05/2018
Next Scheduled EDR Contact: 07/23/2018
Data Release Frequency: No Update Planned

CALVERAS COUNTY:

CUPA Facility Listing
Cupa Facility Listing

Date of Government Version: 01/25/2018
Date Data Arrived at EDR: 01/26/2018
Date Made Active in Reports: 03/14/2018
Number of Days to Update: 47

Source: Calveras County Environmental Health
Telephone: 209-754-6399
Last EDR Contact: 03/26/2018
Next Scheduled EDR Contact: 07/09/2018
Data Release Frequency: Quarterly

COLUSA COUNTY:

CUPA Facility List
Cupa facility list.

Date of Government Version: 02/26/2018
Date Data Arrived at EDR: 03/01/2018
Date Made Active in Reports: 03/15/2018
Number of Days to Update: 14

Source: Health & Human Services
Telephone: 530-458-0396
Last EDR Contact: 05/16/2018
Next Scheduled EDR Contact: 08/20/2018
Data Release Frequency: Semi-Annually

CONTRA COSTA COUNTY:

Site List
List includes sites from the underground tank, hazardous waste generator and business plan/2185 programs.

Date of Government Version: 02/22/2018
Date Data Arrived at EDR: 02/27/2018
Date Made Active in Reports: 04/16/2018
Number of Days to Update: 48

Source: Contra Costa Health Services Department
Telephone: 925-646-2286
Last EDR Contact: 04/30/2018
Next Scheduled EDR Contact: 08/13/2018
Data Release Frequency: Semi-Annually

DEL NORTE COUNTY:

CUPA Facility List
Cupa Facility list

Date of Government Version: 01/05/2018
Date Data Arrived at EDR: 02/02/2018
Date Made Active in Reports: 03/14/2018
Number of Days to Update: 40

Source: Del Norte County Environmental Health Division
Telephone: 707-465-0426
Last EDR Contact: 04/25/2018
Next Scheduled EDR Contact: 08/13/2018
Data Release Frequency: Varies

EL DORADO COUNTY:

CUPA Facility List
CUPA facility list.

Date of Government Version: 03/05/2018
Date Data Arrived at EDR: 03/08/2018
Date Made Active in Reports: 04/16/2018
Number of Days to Update: 39

Source: El Dorado County Environmental Management Department
Telephone: 530-621-6623
Last EDR Contact: 04/30/2018
Next Scheduled EDR Contact: 08/13/2018
Data Release Frequency: Varies

FRESNO COUNTY:

CUPA Resources List

Certified Unified Program Agency. CUPA's are responsible for implementing a unified hazardous materials and hazardous waste management regulatory program. The agency provides oversight of businesses that deal with hazardous materials, operate underground storage tanks or aboveground storage tanks.

Date of Government Version: 03/01/2018
Date Data Arrived at EDR: 03/05/2018
Date Made Active in Reports: 03/14/2018
Number of Days to Update: 9

Source: Dept. of Community Health
Telephone: 559-445-3271
Last EDR Contact: 03/06/2018
Next Scheduled EDR Contact: 07/16/2018
Data Release Frequency: Semi-Annually

GLENN COUNTY:

CUPA Facility List

Cupa facility list

Date of Government Version: 01/22/2018
Date Data Arrived at EDR: 01/24/2018
Date Made Active in Reports: 03/14/2018
Number of Days to Update: 49

Source: Glenn County Air Pollution Control District
Telephone: 830-934-6500
Last EDR Contact: 04/18/2018
Next Scheduled EDR Contact: 08/06/2018
Data Release Frequency: Varies

HUMBOLDT COUNTY:

CUPA Facility List

CUPA facility list.

Date of Government Version: 03/05/2018
Date Data Arrived at EDR: 03/08/2018
Date Made Active in Reports: 04/30/2018
Number of Days to Update: 53

Source: Humboldt County Environmental Health
Telephone: N/A
Last EDR Contact: 05/21/2018
Next Scheduled EDR Contact: 09/03/2018
Data Release Frequency: Semi-Annually

IMPERIAL COUNTY:

CUPA Facility List

Cupa facility list.

Date of Government Version: 01/22/2018
Date Data Arrived at EDR: 01/26/2018
Date Made Active in Reports: 03/14/2018
Number of Days to Update: 47

Source: San Diego Border Field Office
Telephone: 760-339-2777
Last EDR Contact: 04/18/2018
Next Scheduled EDR Contact: 08/06/2018
Data Release Frequency: Varies

INYO COUNTY:

CUPA Facility List
Cupa facility list.

Date of Government Version: 06/08/2017
Date Data Arrived at EDR: 06/09/2017
Date Made Active in Reports: 08/04/2017
Number of Days to Update: 56

Source: Inyo County Environmental Health Services
Telephone: 760-878-0238
Last EDR Contact: 05/30/2018
Next Scheduled EDR Contact: 09/03/2018
Data Release Frequency: Varies

KERN COUNTY:

Underground Storage Tank Sites & Tank Listing
Kern County Sites and Tanks Listing.

Date of Government Version: 02/02/2018
Date Data Arrived at EDR: 02/02/2018
Date Made Active in Reports: 03/28/2018
Number of Days to Update: 54

Source: Kern County Environment Health Services Department
Telephone: 661-862-8700
Last EDR Contact: 05/02/2018
Next Scheduled EDR Contact: 08/20/2018
Data Release Frequency: Quarterly

KINGS COUNTY:

CUPA Facility List
A listing of sites included in the county's Certified Unified Program Agency database. California's Secretary for Environmental Protection established the unified hazardous materials and hazardous waste regulatory program as required by chapter 6.11 of the California Health and Safety Code. The Unified Program consolidates the administration, permits, inspections, and enforcement activities.

Date of Government Version: 11/14/2017
Date Data Arrived at EDR: 11/17/2017
Date Made Active in Reports: 12/15/2017
Number of Days to Update: 28

Source: Kings County Department of Public Health
Telephone: 559-584-1411
Last EDR Contact: 05/16/2018
Next Scheduled EDR Contact: 09/03/2018
Data Release Frequency: Varies

LAKE COUNTY:

CUPA Facility List
Cupa facility list

Date of Government Version: 02/06/2018
Date Data Arrived at EDR: 02/09/2018
Date Made Active in Reports: 03/14/2018
Number of Days to Update: 33

Source: Lake County Environmental Health
Telephone: 707-263-1164
Last EDR Contact: 04/16/2018
Next Scheduled EDR Contact: 07/30/2018
Data Release Frequency: Varies

LASSEN COUNTY:

CUPA Facility List
Cupa facility list

Date of Government Version: 01/22/2018
Date Data Arrived at EDR: 01/24/2018
Date Made Active in Reports: 03/14/2018
Number of Days to Update: 49

Source: Lassen County Environmental Health
Telephone: 530-251-8528
Last EDR Contact: 04/18/2018
Next Scheduled EDR Contact: 08/06/2018
Data Release Frequency: Varies

LOS ANGELES COUNTY:

San Gabriel Valley Areas of Concern
San Gabriel Valley areas where VOC contamination is at or above the MCL as designated by region 9 EPA office.

Date of Government Version: 03/30/2009
Date Data Arrived at EDR: 03/31/2009
Date Made Active in Reports: 10/23/2009
Number of Days to Update: 206
Source: EPA Region 9
Telephone: 415-972-3178
Last EDR Contact: 03/14/2018
Next Scheduled EDR Contact: 07/02/2018
Data Release Frequency: No Update Planned

HMS: Street Number List
Industrial Waste and Underground Storage Tank Sites.

Date of Government Version: 01/16/2018
Date Data Arrived at EDR: 01/23/2018
Date Made Active in Reports: 03/20/2018
Number of Days to Update: 56
Source: Department of Public Works
Telephone: 626-458-3517
Last EDR Contact: 04/05/2018
Next Scheduled EDR Contact: 07/23/2018
Data Release Frequency: Semi-Annually

List of Solid Waste Facilities
Solid Waste Facilities in Los Angeles County.

Date of Government Version: 01/16/2018
Date Data Arrived at EDR: 01/16/2018
Date Made Active in Reports: 02/14/2018
Number of Days to Update: 29
Source: La County Department of Public Works
Telephone: 818-458-5185
Last EDR Contact: 04/17/2018
Next Scheduled EDR Contact: 07/30/2018
Data Release Frequency: Varies

City of Los Angeles Landfills
Landfills owned and maintained by the City of Los Angeles.

Date of Government Version: 01/01/2018
Date Data Arrived at EDR: 05/01/2018
Date Made Active in Reports: 05/14/2018
Number of Days to Update: 13
Source: Engineering & Construction Division
Telephone: 213-473-7869
Last EDR Contact: 04/11/2018
Next Scheduled EDR Contact: 07/30/2018
Data Release Frequency: Varies

Site Mitigation List
Industrial sites that have had some sort of spill or complaint.

Date of Government Version: 01/01/2018
Date Data Arrived at EDR: 01/17/2018
Date Made Active in Reports: 02/14/2018
Number of Days to Update: 28
Source: Community Health Services
Telephone: 323-890-7806
Last EDR Contact: 04/17/2018
Next Scheduled EDR Contact: 07/30/2018
Data Release Frequency: Annually

City of El Segundo Underground Storage Tank
Underground storage tank sites located in El Segundo city.

Date of Government Version: 01/21/2017
Date Data Arrived at EDR: 04/19/2017
Date Made Active in Reports: 05/10/2017
Number of Days to Update: 21
Source: City of El Segundo Fire Department
Telephone: 310-524-2236
Last EDR Contact: 04/11/2018
Next Scheduled EDR Contact: 07/30/2018
Data Release Frequency: Semi-Annually

City of Long Beach Underground Storage Tank
Underground storage tank sites located in the city of Long Beach.

Date of Government Version: 03/09/2017
Date Data Arrived at EDR: 03/10/2017
Date Made Active in Reports: 05/03/2017
Number of Days to Update: 54
Source: City of Long Beach Fire Department
Telephone: 562-570-2563
Last EDR Contact: 04/18/2018
Next Scheduled EDR Contact: 08/06/2018
Data Release Frequency: Annually

City of Torrance Underground Storage Tank
Underground storage tank sites located in the city of Torrance.

Date of Government Version: 01/04/2018
Date Data Arrived at EDR: 01/05/2018
Date Made Active in Reports: 01/18/2018
Number of Days to Update: 13

Source: City of Torrance Fire Department
Telephone: 310-618-2973
Last EDR Contact: 04/05/2018
Next Scheduled EDR Contact: 07/23/2018
Data Release Frequency: Semi-Annually

MADERA COUNTY:

CUPA Facility List
A listing of sites included in the county's Certified Unified Program Agency database. California's Secretary for Environmental Protection established the unified hazardous materials and hazardous waste regulatory program as required by chapter 6.11 of the California Health and Safety Code. The Unified Program consolidates the administration, permits, inspections, and enforcement activities.

Date of Government Version: 02/21/2018
Date Data Arrived at EDR: 02/22/2018
Date Made Active in Reports: 04/03/2018
Number of Days to Update: 40

Source: Madera County Environmental Health
Telephone: 559-675-7823
Last EDR Contact: 05/16/2018
Next Scheduled EDR Contact: 09/03/2018
Data Release Frequency: Varies

MARIN COUNTY:

Underground Storage Tank Sites
Currently permitted USTs in Marin County.

Date of Government Version: 03/30/2018
Date Data Arrived at EDR: 04/06/2018
Date Made Active in Reports: 05/04/2018
Number of Days to Update: 28

Source: Public Works Department Waste Management
Telephone: 415-473-6647
Last EDR Contact: 03/29/2018
Next Scheduled EDR Contact: 07/16/2018
Data Release Frequency: Semi-Annually

MERCED COUNTY:

CUPA Facility List
CUPA facility list.

Date of Government Version: 01/11/2018
Date Data Arrived at EDR: 01/12/2018
Date Made Active in Reports: 02/08/2018
Number of Days to Update: 27

Source: Merced County Environmental Health
Telephone: 209-381-1094
Last EDR Contact: 05/16/2018
Next Scheduled EDR Contact: 09/03/2018
Data Release Frequency: Varies

MONO COUNTY:

CUPA Facility List
CUPA Facility List

Date of Government Version: 02/22/2018
Date Data Arrived at EDR: 02/27/2018
Date Made Active in Reports: 03/14/2018
Number of Days to Update: 15

Source: Mono County Health Department
Telephone: 760-932-5580
Last EDR Contact: 05/22/2018
Next Scheduled EDR Contact: 09/10/2018
Data Release Frequency: Varies

MONTEREY COUNTY:

CUPA Facility Listing
CUPA Program listing from the Environmental Health Division.

Date of Government Version: 03/27/2018
Date Data Arrived at EDR: 03/29/2018
Date Made Active in Reports: 04/16/2018
Number of Days to Update: 18
Source: Monterey County Health Department
Telephone: 831-796-1297
Last EDR Contact: 05/21/2018
Next Scheduled EDR Contact: 09/03/2018
Data Release Frequency: Varies

NAPA COUNTY:

Sites With Reported Contamination
A listing of leaking underground storage tank sites located in Napa county.

Date of Government Version: 01/09/2017
Date Data Arrived at EDR: 01/11/2017
Date Made Active in Reports: 03/02/2017
Number of Days to Update: 50
Source: Napa County Department of Environmental Management
Telephone: 707-253-4269
Last EDR Contact: 05/22/2018
Next Scheduled EDR Contact: 09/10/2018
Data Release Frequency: No Update Planned

Closed and Operating Underground Storage Tank Sites
Underground storage tank sites located in Napa county.

Date of Government Version: 02/22/2018
Date Data Arrived at EDR: 02/27/2018
Date Made Active in Reports: 03/29/2018
Number of Days to Update: 30
Source: Napa County Department of Environmental Management
Telephone: 707-253-4269
Last EDR Contact: 05/22/2018
Next Scheduled EDR Contact: 09/10/2018
Data Release Frequency: No Update Planned

NEVADA COUNTY:

CUPA Facility List
CUPA facility list.

Date of Government Version: 01/31/2018
Date Data Arrived at EDR: 02/01/2018
Date Made Active in Reports: 03/14/2018
Number of Days to Update: 41
Source: Community Development Agency
Telephone: 530-265-1467
Last EDR Contact: 04/25/2018
Next Scheduled EDR Contact: 08/13/2018
Data Release Frequency: Varies

ORANGE COUNTY:

List of Industrial Site Cleanups
Petroleum and non-petroleum spills.

Date of Government Version: 02/05/2018
Date Data Arrived at EDR: 02/13/2018
Date Made Active in Reports: 04/03/2018
Number of Days to Update: 49
Source: Health Care Agency
Telephone: 714-834-3446
Last EDR Contact: 05/07/2018
Next Scheduled EDR Contact: 08/20/2018
Data Release Frequency: Annually

List of Underground Storage Tank Cleanups
Orange County Underground Storage Tank Cleanups (LUST).

Date of Government Version: 02/05/2018
Date Data Arrived at EDR: 02/13/2018
Date Made Active in Reports: 03/20/2018
Number of Days to Update: 35
Source: Health Care Agency
Telephone: 714-834-3446
Last EDR Contact: 05/07/2018
Next Scheduled EDR Contact: 08/20/2018
Data Release Frequency: Quarterly

GOVERNMENT RECORDS SEARCHED / DATA CURRENCY TRACKING

List of Underground Storage Tank Facilities
Orange County Underground Storage Tank Facilities (UST).

Date of Government Version: 01/02/2018
Date Data Arrived at EDR: 02/07/2018
Date Made Active in Reports: 03/28/2018
Number of Days to Update: 49

Source: Health Care Agency
Telephone: 714-834-3446
Last EDR Contact: 05/08/2018
Next Scheduled EDR Contact: 08/20/2018
Data Release Frequency: Quarterly

PLACER COUNTY:

Master List of Facilities
List includes aboveground tanks, underground tanks and cleanup sites.

Date of Government Version: 03/15/2018
Date Data Arrived at EDR: 03/19/2018
Date Made Active in Reports: 05/04/2018
Number of Days to Update: 46

Source: Placer County Health and Human Services
Telephone: 530-745-2363
Last EDR Contact: 05/31/2018
Next Scheduled EDR Contact: 09/17/2018
Data Release Frequency: Semi-Annually

PLUMAS COUNTY:

CUPA Facility List
Plumas County CUPA Program facilities.

Date of Government Version: 01/22/2018
Date Data Arrived at EDR: 01/24/2018
Date Made Active in Reports: 03/15/2018
Number of Days to Update: 50

Source: Plumas County Environmental Health
Telephone: 530-283-6355
Last EDR Contact: 04/18/2018
Next Scheduled EDR Contact: 08/06/2018
Data Release Frequency: Varies

RIVERSIDE COUNTY:

Listing of Underground Tank Cleanup Sites
Riverside County Underground Storage Tank Cleanup Sites (LUST).

Date of Government Version: 04/05/2018
Date Data Arrived at EDR: 04/10/2018
Date Made Active in Reports: 05/04/2018
Number of Days to Update: 24

Source: Department of Environmental Health
Telephone: 951-358-5055
Last EDR Contact: 03/19/2018
Next Scheduled EDR Contact: 07/02/2018
Data Release Frequency: Quarterly

Underground Storage Tank Tank List
Underground storage tank sites located in Riverside county.

Date of Government Version: 04/05/2018
Date Data Arrived at EDR: 04/10/2018
Date Made Active in Reports: 05/04/2018
Number of Days to Update: 24

Source: Department of Environmental Health
Telephone: 951-358-5055
Last EDR Contact: 03/19/2018
Next Scheduled EDR Contact: 07/02/2018
Data Release Frequency: Quarterly

SACRAMENTO COUNTY:

Toxic Site Clean-Up List
List of sites where unauthorized releases of potentially hazardous materials have occurred.

Date of Government Version: 11/02/2017
Date Data Arrived at EDR: 01/03/2018
Date Made Active in Reports: 02/05/2018
Number of Days to Update: 33

Source: Sacramento County Environmental Management
Telephone: 916-875-8406
Last EDR Contact: 04/04/2018
Next Scheduled EDR Contact: 07/16/2018
Data Release Frequency: Quarterly

Master Hazardous Materials Facility List

Any business that has hazardous materials on site - hazardous material storage sites, underground storage tanks, waste generators.

Date of Government Version: 11/02/2017
Date Data Arrived at EDR: 01/03/2018
Date Made Active in Reports: 02/14/2018
Number of Days to Update: 42

Source: Sacramento County Environmental Management
Telephone: 916-875-8406
Last EDR Contact: 04/04/2018
Next Scheduled EDR Contact: 07/16/2018
Data Release Frequency: Quarterly

SAN BENITO COUNTY:

CUPA Facility List

Cupa facility list

Date of Government Version: 11/01/2017
Date Data Arrived at EDR: 11/03/2017
Date Made Active in Reports: 11/17/2017
Number of Days to Update: 14

Source: San Benito County Environmental Health
Telephone: N/A
Last EDR Contact: 05/16/2018
Next Scheduled EDR Contact: 08/20/2018
Data Release Frequency: Varies

SAN BERNARDINO COUNTY:

Hazardous Material Permits

This listing includes underground storage tanks, medical waste handlers/generators, hazardous materials handlers, hazardous waste generators, and waste oil generators/handlers.

Date of Government Version: 11/30/2017
Date Data Arrived at EDR: 12/01/2017
Date Made Active in Reports: 01/16/2018
Number of Days to Update: 46

Source: San Bernardino County Fire Department Hazardous Materials Division
Telephone: 909-387-3041
Last EDR Contact: 04/06/2018
Next Scheduled EDR Contact: 08/20/2018
Data Release Frequency: Quarterly

SAN DIEGO COUNTY:

Hazardous Materials Management Division Database

The database includes: HE58 - This report contains the business name, site address, business phone number, establishment 'H' permit number, type of permit, and the business status. HE17 - In addition to providing the same information provided in the HE58 listing, HE17 provides inspection dates, violations received by the establishment, hazardous waste generated, the quantity, method of storage, treatment/disposal of waste and the hauler, and information on underground storage tanks. Unauthorized Release List - Includes a summary of environmental contamination cases in San Diego County (underground tank cases, non-tank cases, groundwater contamination, and soil contamination are included.)

Date of Government Version: 03/05/2018
Date Data Arrived at EDR: 03/07/2018
Date Made Active in Reports: 04/16/2018
Number of Days to Update: 40

Source: Hazardous Materials Management Division
Telephone: 619-338-2268
Last EDR Contact: 06/06/2018
Next Scheduled EDR Contact: 09/17/2018
Data Release Frequency: Quarterly

Solid Waste Facilities
San Diego County Solid Waste Facilities.

Date of Government Version: 10/31/2015
Date Data Arrived at EDR: 11/07/2015
Date Made Active in Reports: 01/04/2016
Number of Days to Update: 58
Source: Department of Health Services
Telephone: 619-338-2209
Last EDR Contact: 04/18/2018
Next Scheduled EDR Contact: 08/06/2018
Data Release Frequency: Varies

Local Oversight Program Listing
A listing of all LOP release sites that are or were under the County of San Diego's jurisdiction. Included are closed or transferred cases, open cases, and cases that did not have a case type indicated. The cases without a case type are mostly complaints; however, some of them could be LOP cases.

Date of Government Version: 04/18/2018
Date Data Arrived at EDR: 04/23/2018
Date Made Active in Reports: 05/04/2018
Number of Days to Update: 11
Source: Department of Environmental Health
Telephone: 858-505-6874
Last EDR Contact: 04/18/2018
Next Scheduled EDR Contact: 08/06/2018
Data Release Frequency: Varies

Environmental Case Listing
The listing contains all underground tank release cases and projects pertaining to properties contaminated with hazardous substances that are actively under review by the Site Assessment and Mitigation Program.

Date of Government Version: 03/23/2010
Date Data Arrived at EDR: 06/15/2010
Date Made Active in Reports: 07/09/2010
Number of Days to Update: 24
Source: San Diego County Department of Environmental Health
Telephone: 619-338-2371
Last EDR Contact: 05/31/2018
Next Scheduled EDR Contact: 09/17/2018
Data Release Frequency: No Update Planned

SAN FRANCISCO COUNTY:

Local Oversite Facilities
A listing of leaking underground storage tank sites located in San Francisco county.

Date of Government Version: 09/19/2008
Date Data Arrived at EDR: 09/19/2008
Date Made Active in Reports: 09/29/2008
Number of Days to Update: 10
Source: Department Of Public Health San Francisco County
Telephone: 415-252-3920
Last EDR Contact: 05/02/2018
Next Scheduled EDR Contact: 08/20/2018
Data Release Frequency: Quarterly

Underground Storage Tank Information
Underground storage tank sites located in San Francisco county.

Date of Government Version: 11/02/2017
Date Data Arrived at EDR: 11/07/2017
Date Made Active in Reports: 12/19/2017
Number of Days to Update: 42
Source: Department of Public Health
Telephone: 415-252-3920
Last EDR Contact: 05/02/2018
Next Scheduled EDR Contact: 08/20/2018
Data Release Frequency: Quarterly

SAN JOAQUIN COUNTY:

San Joaquin Co. UST
A listing of underground storage tank locations in San Joaquin county.

Date of Government Version: 03/20/2018
Date Data Arrived at EDR: 03/22/2018
Date Made Active in Reports: 05/04/2018
Number of Days to Update: 43
Source: Environmental Health Department
Telephone: N/A
Last EDR Contact: 03/14/2018
Next Scheduled EDR Contact: 07/02/2018
Data Release Frequency: Semi-Annually

SAN LUIS OBISPO COUNTY:

CUPA Facility List
Cupa Facility List.

Date of Government Version: 11/16/2017
Date Data Arrived at EDR: 11/17/2017
Date Made Active in Reports: 12/18/2017
Number of Days to Update: 31

Source: San Luis Obispo County Public Health Department
Telephone: 805-781-5596
Last EDR Contact: 05/16/2018
Next Scheduled EDR Contact: 09/03/2018
Data Release Frequency: Varies

SAN MATEO COUNTY:

Business Inventory
List includes Hazardous Materials Business Plan, hazardous waste generators, and underground storage tanks.

Date of Government Version: 03/14/2018
Date Data Arrived at EDR: 03/20/2018
Date Made Active in Reports: 05/04/2018
Number of Days to Update: 45

Source: San Mateo County Environmental Health Services Division
Telephone: 650-363-1921
Last EDR Contact: 06/06/2018
Next Scheduled EDR Contact: 09/24/2018
Data Release Frequency: Annually

Fuel Leak List
A listing of leaking underground storage tank sites located in San Mateo county.

Date of Government Version: 03/15/2018
Date Data Arrived at EDR: 03/20/2018
Date Made Active in Reports: 05/04/2018
Number of Days to Update: 45

Source: San Mateo County Environmental Health Services Division
Telephone: 650-363-1921
Last EDR Contact: 06/06/2018
Next Scheduled EDR Contact: 09/24/2018
Data Release Frequency: Semi-Annually

SANTA BARBARA COUNTY:

CUPA Facility Listing
CUPA Program Listing from the Environmental Health Services division.

Date of Government Version: 09/08/2011
Date Data Arrived at EDR: 09/09/2011
Date Made Active in Reports: 10/07/2011
Number of Days to Update: 28

Source: Santa Barbara County Public Health Department
Telephone: 805-686-8167
Last EDR Contact: 05/16/2018
Next Scheduled EDR Contact: 09/03/2018
Data Release Frequency: Varies

SANTA CLARA COUNTY:

Cupa Facility List
Cupa facility list

Date of Government Version: 02/20/2018
Date Data Arrived at EDR: 02/20/2018
Date Made Active in Reports: 03/19/2018
Number of Days to Update: 27

Source: Department of Environmental Health
Telephone: 408-918-1973
Last EDR Contact: 05/16/2018
Next Scheduled EDR Contact: 09/03/2018
Data Release Frequency: Varies

HIST LUST - Fuel Leak Site Activity Report
A listing of open and closed leaking underground storage tanks. This listing is no longer updated by the county. Leaking underground storage tanks are now handled by the Department of Environmental Health.

Date of Government Version: 03/29/2005
Date Data Arrived at EDR: 03/30/2005
Date Made Active in Reports: 04/21/2005
Number of Days to Update: 22

Source: Santa Clara Valley Water District
Telephone: 408-265-2600
Last EDR Contact: 03/23/2009
Next Scheduled EDR Contact: 06/22/2009
Data Release Frequency: No Update Planned

LOP Listing
A listing of leaking underground storage tanks located in Santa Clara county.

Date of Government Version: 03/03/2014
Date Data Arrived at EDR: 03/05/2014
Date Made Active in Reports: 03/18/2014
Number of Days to Update: 13
Source: Department of Environmental Health
Telephone: 408-918-3417
Last EDR Contact: 05/22/2018
Next Scheduled EDR Contact: 09/10/2018
Data Release Frequency: Annually

Hazardous Material Facilities
Hazardous material facilities, including underground storage tank sites.

Date of Government Version: 02/04/2018
Date Data Arrived at EDR: 02/06/2018
Date Made Active in Reports: 03/20/2018
Number of Days to Update: 42
Source: City of San Jose Fire Department
Telephone: 408-535-7694
Last EDR Contact: 05/16/2018
Next Scheduled EDR Contact: 08/20/2018
Data Release Frequency: Annually

SANTA CRUZ COUNTY:

CUPA Facility List
CUPA facility listing.

Date of Government Version: 01/21/2017
Date Data Arrived at EDR: 02/22/2017
Date Made Active in Reports: 05/23/2017
Number of Days to Update: 90
Source: Santa Cruz County Environmental Health
Telephone: 831-464-2761
Last EDR Contact: 05/16/2018
Next Scheduled EDR Contact: 09/03/2018
Data Release Frequency: Varies

SHASTA COUNTY:

CUPA Facility List
Cupa Facility List.

Date of Government Version: 06/15/2017
Date Data Arrived at EDR: 06/19/2017
Date Made Active in Reports: 08/09/2017
Number of Days to Update: 51
Source: Shasta County Department of Resource Management
Telephone: 530-225-5789
Last EDR Contact: 05/16/2018
Next Scheduled EDR Contact: 09/03/2018
Data Release Frequency: Varies

SOLANO COUNTY:

Leaking Underground Storage Tanks
A listing of leaking underground storage tank sites located in Solano county.

Date of Government Version: 03/08/2018
Date Data Arrived at EDR: 03/13/2018
Date Made Active in Reports: 05/04/2018
Number of Days to Update: 52
Source: Solano County Department of Environmental Management
Telephone: 707-784-6770
Last EDR Contact: 05/31/2018
Next Scheduled EDR Contact: 09/17/2018
Data Release Frequency: Quarterly

Underground Storage Tanks
Underground storage tank sites located in Solano county.

Date of Government Version: 03/08/2018
Date Data Arrived at EDR: 03/13/2018
Date Made Active in Reports: 03/29/2018
Number of Days to Update: 16
Source: Solano County Department of Environmental Management
Telephone: 707-784-6770
Last EDR Contact: 05/31/2018
Next Scheduled EDR Contact: 09/17/2018
Data Release Frequency: Quarterly

SONOMA COUNTY:

Cupa Facility List
Cupa Facility list

Date of Government Version: 03/01/2018
Date Data Arrived at EDR: 03/27/2018
Date Made Active in Reports: 04/16/2018
Number of Days to Update: 20

Source: County of Sonoma Fire & Emergency Services Department
Telephone: 707-565-1174
Last EDR Contact: 03/22/2018
Next Scheduled EDR Contact: 07/09/2018
Data Release Frequency: Varies

Leaking Underground Storage Tank Sites
A listing of leaking underground storage tank sites located in Sonoma county.

Date of Government Version: 04/03/2018
Date Data Arrived at EDR: 04/06/2018
Date Made Active in Reports: 05/09/2018
Number of Days to Update: 33

Source: Department of Health Services
Telephone: 707-565-6565
Last EDR Contact: 03/22/2018
Next Scheduled EDR Contact: 07/09/2018
Data Release Frequency: Quarterly

STANISLAUS COUNTY:

CUPA Facility List
Cupa facility list

Date of Government Version: 02/06/2018
Date Data Arrived at EDR: 02/07/2018
Date Made Active in Reports: 03/16/2018
Number of Days to Update: 37

Source: Stanislaus County Department of Ennvironmental Protection
Telephone: 209-525-6751
Last EDR Contact: 04/16/2018
Next Scheduled EDR Contact: 07/30/2018
Data Release Frequency: Varies

SUTTER COUNTY:

Underground Storage Tanks
Underground storage tank sites located in Sutter county.

Date of Government Version: 01/08/2018
Date Data Arrived at EDR: 03/01/2018
Date Made Active in Reports: 03/30/2018
Number of Days to Update: 29

Source: Sutter County Department of Agriculture
Telephone: 530-822-7500
Last EDR Contact: 05/31/2018
Next Scheduled EDR Contact: 09/17/2018
Data Release Frequency: Semi-Annually

TEHAMA COUNTY:

CUPA Facility List
Cupa facilities

Date of Government Version: 01/26/2018
Date Data Arrived at EDR: 02/02/2018
Date Made Active in Reports: 03/21/2018
Number of Days to Update: 47

Source: Tehama County Department of Environmental Health
Telephone: 530-527-8020
Last EDR Contact: 05/03/2018
Next Scheduled EDR Contact: 08/20/2018
Data Release Frequency: Varies

TRINITY COUNTY:

CUPA Facility List
Cupa facility list

Date of Government Version: 01/22/2018
Date Data Arrived at EDR: 01/25/2018
Date Made Active in Reports: 03/19/2018
Number of Days to Update: 53

Source: Department of Toxic Substances Control
Telephone: 760-352-0381
Last EDR Contact: 04/18/2018
Next Scheduled EDR Contact: 08/06/2018
Data Release Frequency: Varies

TULARE COUNTY:

CUPA Facility List
Cupa program facilities

Date of Government Version: 03/19/2018
Date Data Arrived at EDR: 03/22/2018
Date Made Active in Reports: 04/17/2018
Number of Days to Update: 26

Source: Tulare County Environmental Health Services Division
Telephone: 559-624-7400
Last EDR Contact: 05/16/2018
Next Scheduled EDR Contact: 08/20/2018
Data Release Frequency: Varies

TUOLUMNE COUNTY:

CUPA Facility List
Cupa facility list

Date of Government Version: 01/22/2018
Date Data Arrived at EDR: 01/25/2018
Date Made Active in Reports: 03/16/2018
Number of Days to Update: 50

Source: Divison of Environmental Health
Telephone: 209-533-5633
Last EDR Contact: 04/18/2018
Next Scheduled EDR Contact: 08/06/2018
Data Release Frequency: Varies

VENTURA COUNTY:

Business Plan, Hazardous Waste Producers, and Operating Underground Tanks
The BWT list indicates by site address whether the Environmental Health Division has Business Plan (B), Waste Producer (W), and/or Underground Tank (T) information.

Date of Government Version: 12/26/2017
Date Data Arrived at EDR: 01/25/2018
Date Made Active in Reports: 03/14/2018
Number of Days to Update: 48

Source: Ventura County Environmental Health Division
Telephone: 805-654-2813
Last EDR Contact: 04/23/2018
Next Scheduled EDR Contact: 08/06/2018
Data Release Frequency: Quarterly

Inventory of Illegal Abandoned and Inactive Sites
Ventura County Inventory of Closed, Illegal Abandoned, and Inactive Sites.

Date of Government Version: 12/01/2011
Date Data Arrived at EDR: 12/01/2011
Date Made Active in Reports: 01/19/2012
Number of Days to Update: 49

Source: Environmental Health Division
Telephone: 805-654-2813
Last EDR Contact: 03/29/2018
Next Scheduled EDR Contact: 07/16/2018
Data Release Frequency: Annually

Listing of Underground Tank Cleanup Sites
Ventura County Underground Storage Tank Cleanup Sites (LUST).

Date of Government Version: 05/29/2008
Date Data Arrived at EDR: 06/24/2008
Date Made Active in Reports: 07/31/2008
Number of Days to Update: 37

Source: Environmental Health Division
Telephone: 805-654-2813
Last EDR Contact: 05/09/2018
Next Scheduled EDR Contact: 08/27/2018
Data Release Frequency: Quarterly

Medical Waste Program List
To protect public health and safety and the environment from potential exposure to disease causing agents, the Environmental Health Division Medical Waste Program regulates the generation, handling, storage, treatment and disposal of medical waste throughout the County.

Date of Government Version: 12/26/2017
Date Data Arrived at EDR: 01/25/2018
Date Made Active in Reports: 03/20/2018
Number of Days to Update: 54
Source: Ventura County Resource Management Agency
Telephone: 805-654-2813
Last EDR Contact: 04/23/2018
Next Scheduled EDR Contact: 08/06/2018
Data Release Frequency: Quarterly

Underground Tank Closed Sites List
Ventura County Operating Underground Storage Tank Sites (UST)/Underground Tank Closed Sites List.

Date of Government Version: 02/28/2018
Date Data Arrived at EDR: 03/14/2018
Date Made Active in Reports: 03/30/2018
Number of Days to Update: 16
Source: Environmental Health Division
Telephone: 805-654-2813
Last EDR Contact: 03/14/2018
Next Scheduled EDR Contact: 06/25/2018
Data Release Frequency: Quarterly

YOLO COUNTY:

Underground Storage Tank Comprehensive Facility Report
Underground storage tank sites located in Yolo county.

Date of Government Version: 03/27/2018
Date Data Arrived at EDR: 04/03/2018
Date Made Active in Reports: 05/04/2018
Number of Days to Update: 31
Source: Yolo County Department of Health
Telephone: 530-666-8646
Last EDR Contact: 03/29/2018
Next Scheduled EDR Contact: 07/16/2018
Data Release Frequency: Annually

YUBA COUNTY:

CUPA Facility List
CUPA facility listing for Yuba County.

Date of Government Version: 02/01/2018
Date Data Arrived at EDR: 02/02/2018
Date Made Active in Reports: 03/21/2018
Number of Days to Update: 47
Source: Yuba County Environmental Health Department
Telephone: 530-749-7523
Last EDR Contact: 04/25/2018
Next Scheduled EDR Contact: 08/13/2018
Data Release Frequency: Varies

OTHER DATABASE(S)

Depending on the geographic area covered by this report, the data provided in these specialty databases may or may not be complete. For example, the existence of wetlands information data in a specific report does not mean that all wetlands in the area covered by the report are included. Moreover, the absence of any reported wetlands information does not necessarily mean that wetlands do not exist in the area covered by the report.

CT MANIFEST: Hazardous Waste Manifest Data
Facility and manifest data. Manifest is a document that lists and tracks hazardous waste from the generator through transporters to a tsd facility.

Date of Government Version: 01/03/2018
Date Data Arrived at EDR: 02/14/2018
Date Made Active in Reports: 03/22/2018
Number of Days to Update: 36
Source: Department of Energy & Environmental Protection
Telephone: 860-424-3375
Last EDR Contact: 05/18/2018
Next Scheduled EDR Contact: 08/27/2018
Data Release Frequency: No Update Planned

NJ MANIFEST: Manifest Information
Hazardous waste manifest information.

Date of Government Version: 12/31/2016
Date Data Arrived at EDR: 04/11/2017
Date Made Active in Reports: 07/27/2017
Number of Days to Update: 107

Source: Department of Environmental Protection
Telephone: N/A
Last EDR Contact: 04/23/2018
Next Scheduled EDR Contact: 07/23/2018
Data Release Frequency: Annually

NY MANIFEST: Facility and Manifest Data
Manifest is a document that lists and tracks hazardous waste from the generator through transporters to a TSD facility.

Date of Government Version: 04/30/2018
Date Data Arrived at EDR: 05/03/2018
Date Made Active in Reports: 06/07/2018
Number of Days to Update: 35

Source: Department of Environmental Conservation
Telephone: 518-402-8651
Last EDR Contact: 05/03/2018
Next Scheduled EDR Contact: 08/13/2018
Data Release Frequency: Quarterly

PA MANIFEST: Manifest Information
Hazardous waste manifest information.

Date of Government Version: 12/31/2016
Date Data Arrived at EDR: 07/25/2017
Date Made Active in Reports: 09/25/2017
Number of Days to Update: 62

Source: Department of Environmental Protection
Telephone: 717-783-8990
Last EDR Contact: 04/12/2018
Next Scheduled EDR Contact: 07/30/2018
Data Release Frequency: Annually

RI MANIFEST: Manifest information
Hazardous waste manifest information

Date of Government Version: 12/31/2017
Date Data Arrived at EDR: 02/23/2018
Date Made Active in Reports: 04/09/2018
Number of Days to Update: 45

Source: Department of Environmental Management
Telephone: 401-222-2797
Last EDR Contact: 05/21/2018
Next Scheduled EDR Contact: 09/03/2018
Data Release Frequency: Annually

WI MANIFEST: Manifest Information
Hazardous waste manifest information.

Date of Government Version: 12/31/2016
Date Data Arrived at EDR: 04/13/2017
Date Made Active in Reports: 07/14/2017
Number of Days to Update: 92

Source: Department of Natural Resources
Telephone: N/A
Last EDR Contact: 06/11/2018
Next Scheduled EDR Contact: 09/24/2018
Data Release Frequency: Annually

Oil/Gas Pipelines
Source: PennWell Corporation
Petroleum Bundle (Crude Oil, Refined Products, Petrochemicals, Gas Liquids (LPG/NGL), and Specialty Gases (Miscellaneous)) N = Natural Gas Bundle (Natural Gas, Gas Liquids (LPG/NGL), and Specialty Gases (Miscellaneous)). This map includes information copyrighted by PennWell Corporation. This information is provided on a best effort basis and PennWell Corporation does not guarantee its accuracy nor warrant its fitness for any particular purpose. Such information has been reprinted with the permission of PennWell.

Electric Power Transmission Line Data
Source: PennWell Corporation
This map includes information copyrighted by PennWell Corporation. This information is provided on a best effort basis and PennWell Corporation does not guarantee its accuracy nor warrant its fitness for any particular purpose. Such information has been reprinted with the permission of PennWell.

Sensitive Receptors: There are individuals deemed sensitive receptors due to their fragile immune systems and special sensitivity to environmental discharges. These sensitive receptors typically include the elderly, the sick, and children. While the location of all sensitive receptors cannot be determined, EDR indicates those buildings and facilities - schools, daycares, hospitals, medical centers, and nursing homes - where individuals who are sensitive receptors are likely to be located.

GOVERNMENT RECORDS SEARCHED / DATA CURRENCY TRACKING

AHA Hospitals:
Source: American Hospital Association, Inc.
Telephone: 312-280-5991
The database includes a listing of hospitals based on the American Hospital Association's annual survey of hospitals.

Medical Centers: Provider of Services Listing
Source: Centers for Medicare & Medicaid Services
Telephone: 410-786-3000
A listing of hospitals with Medicare provider number, produced by Centers of Medicare & Medicaid Services, a federal agency within the U.S. Department of Health and Human Services.

Nursing Homes
Source: National Institutes of Health
Telephone: 301-594-6248
Information on Medicare and Medicaid certified nursing homes in the United States.

Public Schools
Source: National Center for Education Statistics
Telephone: 202-502-7300
The National Center for Education Statistics' primary database on elementary and secondary public education in the United States. It is a comprehensive, annual, national statistical database of all public elementary and secondary schools and school districts, which contains data that are comparable across all states.

Private Schools
Source: National Center for Education Statistics
Telephone: 202-502-7300
The National Center for Education Statistics' primary database on private school locations in the United States.

Daycare Centers: Licensed Facilities
Source: Department of Social Services
Telephone: 916-657-4041

Flood Zone Data: This data was obtained from the Federal Emergency Management Agency (FEMA). It depicts 100-year and 500-year flood zones as defined by FEMA. It includes the National Flood Hazard Layer (NFHL) which incorporates Flood Insurance Rate Map (FIRM) data and Q3 data from FEMA in areas not covered by NFHL.
Source: FEMA
Telephone: 877-336-2627
Date of Government Version: 2003, 2015

NWI: National Wetlands Inventory. This data, available in select counties across the country, was obtained by EDR in 2002, 2005 and 2010 from the U.S. Fish and Wildlife Service.

State Wetlands Data: Wetland Inventory
Source: Department of Fish & Game
Telephone: 916-445-0411

Current USGS 7.5 Minute Topographic Map
Source: U.S. Geological Survey

STREET AND ADDRESS INFORMATION

© 2015 TomTom North America, Inc. All rights reserved. This material is proprietary and the subject of copyright protection and other intellectual property rights owned by or licensed to Tele Atlas North America, Inc. The use of this material is subject to the terms of a license agreement. You will be held liable for any unauthorized copying or disclosure of this material.

GEOCHECK ®- PHYSICAL SETTING SOURCE ADDENDUM

TARGET PROPERTY ADDRESS

WDI
9648 SANTA FE SPRINGS ROAD
SANTA FE SPRINGS, CA 90670

TARGET PROPERTY COORDINATES

Latitude (North):	33.949584 - 33° 56' 58.50''
Longitude (West):	118.056625 - 118° 3' 23.85''
Universal Tranverse Mercator:	Zone 11
UTM X (Meters):	402361.1
UTM Y (Meters):	3756874.5
Elevation:	158 ft. above sea level

USGS TOPOGRAPHIC MAP

Target Property Map:	5633777 WHITTIER, CA
Version Date:	2012

EDR's GeoCheck Physical Setting Source Addendum is provided to assist the environmental professional in forming an opinion about the impact of potential contaminant migration.

Assessment of the impact of contaminant migration generally has two principal investigative components:

1. Groundwater flow direction, and
2. Groundwater flow velocity.

Groundwater flow direction may be impacted by surface topography, hydrology, hydrogeology, characteristics of the soil, and nearby wells. Groundwater flow velocity is generally impacted by the nature of the geologic strata.

GEOCHECK® - PHYSICAL SETTING SOURCE SUMMARY

GROUNDWATER FLOW DIRECTION INFORMATION

Groundwater flow direction for a particular site is best determined by a qualified environmental professional using site-specific well data. If such data is not reasonably ascertainable, it may be necessary to rely on other sources of information, such as surface topographic information, hydrologic information, hydrogeologic data collected on nearby properties, and regional groundwater flow information (from deep aquifers).

TOPOGRAPHIC INFORMATION

Surface topography may be indicative of the direction of surficial groundwater flow. This information can be used to assist the environmental professional in forming an opinion about the impact of nearby contaminated properties or, should contamination exist on the target property, what downgradient sites might be impacted.

TARGET PROPERTY TOPOGRAPHY

General Topographic Gradient: General NE

SURROUNDING TOPOGRAPHY: ELEVATION PROFILES

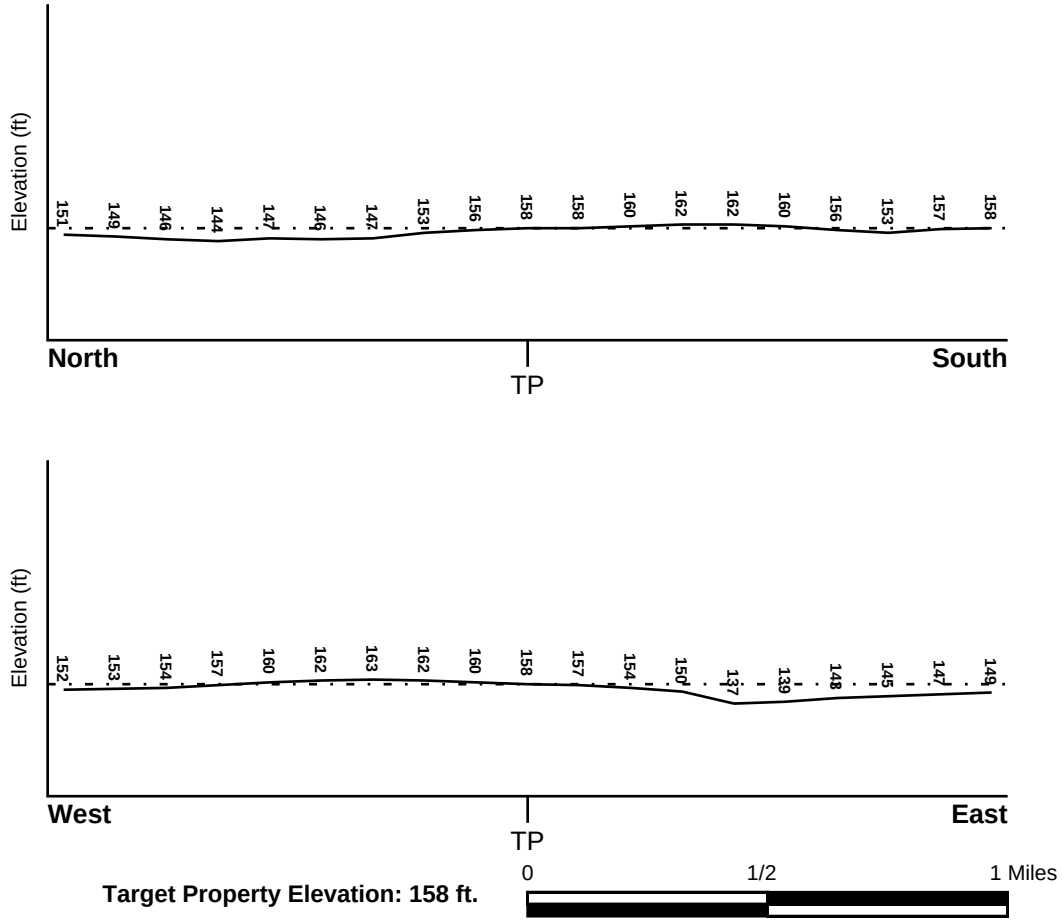

Target Property Elevation: 158 ft.

Source: Topography has been determined from the USGS 7.5' Digital Elevation Model and should be evaluated on a relative (not an absolute) basis. Relative elevation information between sites of close proximity should be field verified.

GEOCHECK® - PHYSICAL SETTING SOURCE SUMMARY

HYDROLOGIC INFORMATION

Surface water can act as a hydrologic barrier to groundwater flow. Such hydrologic information can be used to assist the environmental professional in forming an opinion about the impact of nearby contaminated properties or, should contamination exist on the target property, what downgradient sites might be impacted.

Refer to the Physical Setting Source Map following this summary for hydrologic information (major waterways and bodies of water).

FEMA FLOOD ZONE

Flood Plain Panel at Target Property	FEMA Source Type
06037C1835F	FEMA FIRM Flood data

Additional Panels in search area:	FEMA Source Type
06037C1829F	FEMA FIRM Flood data
06037C1837F	FEMA FIRM Flood data
06037C1841F	FEMA FIRM Flood data

NATIONAL WETLAND INVENTORY

NWI Quad at Target Property	NWI Electronic Data Coverage
WHITTIER	YES - refer to the Overview Map and Detail Map

HYDROGEOLOGIC INFORMATION

Hydrogeologic information obtained by installation of wells on a specific site can often be an indicator of groundwater flow direction in the immediate area. Such hydrogeologic information can be used to assist the environmental professional in forming an opinion about the impact of nearby contaminated properties or, should contamination exist on the target property, what downgradient sites might be impacted.

Site-Specific Hydrogeological Data*:

Search Radius:	1.25 miles
Location Relative to TP:	1/2 - 1 Mile NW
Site Name:	SO CA CHEM CO INC
Site EPA ID Number:	CAD008488025
Groundwater Flow Direction:	NOT AVAILABLE.
Measured Depth to Water:	approximately 42 feet in the uppermost, perched and confined aquifer.
Hydraulic Connection:	The Bellflower aquiclude is exposed at the ground surface at this site and is approximately 10 to 15 feet thick. The Gage aquifer, which is dry at the site, is located below the Bellflower aquiclude and above the San Pedro aquiclude.
Sole Source Aquifer:	No information about a sole source aquifer is available
Data Quality:	Information based on site-specific subsurface investigations is documented in the CERCLIS investigation report(s)

AQUIFLOW®

Search Radius: 1.000 Mile.

EDR has developed the AQUIFLOW Information System to provide data on the general direction of groundwater flow at specific points. EDR has reviewed reports submitted by environmental professionals to regulatory authorities at select sites and has extracted the date of the report, groundwater flow direction as determined hydrogeologically, and the depth to water table.

MAP ID	LOCATION FROM TP	GENERAL DIRECTION GROUNDWATER FLOW
Not Reported		

* ©1996 Site--specific hydrogeological data gathered by CERCLIS Alerts, Inc., Bainbridge Island, WA. All rights reserved. All of the information and opinions presented are those of the cited EPA report(s), which were completed under a Comprehensive Environmental Response Compensation and Liability Information System (CERCLIS) investigation.

GEOCHECK® - PHYSICAL SETTING SOURCE SUMMARY

GROUNDWATER FLOW VELOCITY INFORMATION

Groundwater flow velocity information for a particular site is best determined by a qualified environmental professional using site specific geologic and soil strata data. If such data are not reasonably ascertainable, it may be necessary to rely on other sources of information, including geologic age identification, rock stratigraphic unit and soil characteristics data collected on nearby properties and regional soil information. In general, contaminant plumes move more quickly through sandy-gravelly types of soils than silty-clayey types of soils.

GEOLOGIC INFORMATION IN GENERAL AREA OF TARGET PROPERTY

Geologic information can be used by the environmental professional in forming an opinion about the relative speed at which contaminant migration may be occurring.

ROCK STRATIGRAPHIC UNIT

Era:	Cenozoic
System:	Quaternary
Series:	Quaternary
Code:	Q *(decoded above as Era, System & Series)*

GEOLOGIC AGE IDENTIFICATION

Category: Stratifed Sequence

Geologic Age and Rock Stratigraphic Unit Source: P.G. Schruben, R.E. Arndt and W.J. Bawiec, Geology of the Conterminous U.S. at 1:2,500,000 Scale - a digital representation of the 1974 P.B. King and H.M. Beikman Map, USGS Digital Data Series DDS - 11 (1994).

DOMINANT SOIL COMPOSITION IN GENERAL AREA OF TARGET PROPERTY

The U.S. Department of Agriculture's (USDA) Soil Conservation Service (SCS) leads the National Cooperative Soil Survey (NCSS) and is responsible for collecting, storing, maintaining and distributing soil survey information for privately owned lands in the United States. A soil map in a soil survey is a representation of soil patterns in a landscape. Soil maps for STATSGO are compiled by generalizing more detailed (SSURGO) soil survey maps. The following information is based on Soil Conservation Service STATSGO data.

Soil Component Name: URBAN LAND

Soil Surface Texture: variable

Hydrologic Group: Not reported

Soil Drainage Class: Not reported

Hydric Status: Soil does not meet the requirements for a hydric soil.

Corrosion Potential - Uncoated Steel: Not Reported

Depth to Bedrock Min: > 10 inches

Depth to Bedrock Max: > 10 inches

GEOCHECK® - PHYSICAL SETTING SOURCE SUMMARY

Soil Layer Information							
	Boundary			Classification			
Layer	Upper	Lower	Soil Texture Class	AASHTO Group	Unified Soil	Permeability Rate (in/hr)	Soil Reaction (pH)
1	0 inches	6 inches	variable	Not reported	Not reported	Max: 0.00 Min: 0.00	Max: 0.00 Min: 0.00

OTHER SOIL TYPES IN AREA

Based on Soil Conservation Service STATSGO data, the following additional subordinant soil types may appear within the general area of target property.

Soil Surface Textures:
sandy loam
gravelly - sandy loam
silt loam
clay
fine sand
gravelly - sand
sand
fine sandy loam

Surficial Soil Types:
sandy loam
gravelly - sandy loam
silt loam
clay
fine sand
gravelly - sand
sand
fine sandy loam

Shallow Soil Types:
fine sandy loam
gravelly - loam
sandy clay
sandy clay loam
clay
silty clay
sand

Deeper Soil Types:
gravelly - sandy loam
sandy loam
very gravelly - sandy loam
stratified
very fine sandy loam
weathered bedrock
sand
gravelly - fine sandy loam
silty clay loam
clay loam

GEOCHECK® - PHYSICAL SETTING SOURCE SUMMARY

LOCAL / REGIONAL WATER AGENCY RECORDS

EDR Local/Regional Water Agency records provide water well information to assist the environmental professional in assessing sources that may impact ground water flow direction, and in forming an opinion about the impact of contaminant migration on nearby drinking water wells.

WELL SEARCH DISTANCE INFORMATION

DATABASE	SEARCH DISTANCE (miles)
Federal USGS	1.000
Federal FRDS PWS	Nearest PWS within 0.001 miles
State Database	1.000

FEDERAL USGS WELL INFORMATION

MAP ID	WELL ID	LOCATION FROM TP
A2	USGS40000139251	1/4 - 1/2 Mile NNE
A3	USGS40000139250	1/4 - 1/2 Mile NNE
4	USGS40000139260	1/2 - 1 Mile NNE
5	USGS40000139236	1/2 - 1 Mile ENE
B6	USGS40000139267	1/2 - 1 Mile NNW
B7	USGS40000139268	1/2 - 1 Mile NNW
9	USGS40000139226	1/2 - 1 Mile East
C10	USGS40000139224	1/2 - 1 Mile West
C11	USGS40000139225	1/2 - 1 Mile West
D12	USGS40000139312	1/2 - 1 Mile NNW
D13	USGS40000139313	1/2 - 1 Mile NNW
14	USGS40000139307	1/2 - 1 Mile NNE
15	USGS40000139316	1/2 - 1 Mile NNW

FEDERAL FRDS PUBLIC WATER SUPPLY SYSTEM INFORMATION

MAP ID	WELL ID	LOCATION FROM TP
No PWS System Found		

Note: PWS System location is not always the same as well location.

STATE DATABASE WELL INFORMATION

MAP ID	WELL ID	LOCATION FROM TP
1	2776	1/4 - 1/2 Mile East
C8	2775	1/2 - 1 Mile West

OTHER STATE DATABASE INFORMATION

STATE OIL/GAS WELL INFORMATION

MAP ID	WELL ID	LOCATION FROM TP
A1	CAOG11000211672	0 - 1/8 Mile WNW

STATE OIL/GAS WELL INFORMATION

MAP ID	WELL ID	LOCATION FROM TP
A2	CAOG11000211673	1/8 - 1/4 Mile WNW
B3	CAOG11000211863	1/8 - 1/4 Mile WSW
C4	CAOG11000210927	1/8 - 1/4 Mile WNW
C5	CAOG11000210926	1/8 - 1/4 Mile WNW
6	CAOG11000210392	1/8 - 1/4 Mile SSE
B7	CAOG11000211864	1/8 - 1/4 Mile SW
D8	CAOG11000211860	1/8 - 1/4 Mile SW
C9	CAOG11000211022	1/8 - 1/4 Mile West
B10	CAOG11000211857	1/8 - 1/4 Mile West
C11	CAOG11000211021	1/8 - 1/4 Mile WNW
B13	CAOG11000192624	1/8 - 1/4 Mile SW
B12	CAOG11000192625	1/8 - 1/4 Mile SW
B16	CAOG11000192627	1/8 - 1/4 Mile SW
B15	CAOG11000192628	1/8 - 1/4 Mile SW
B14	CAOG11000192626	1/8 - 1/4 Mile SW
E18	CAOG11000192631	1/8 - 1/4 Mile SSW
E17	CAOG11000192630	1/8 - 1/4 Mile SSW
C19	CAOG11000211020	1/8 - 1/4 Mile WNW
F20	CAOG11000210461	1/8 - 1/4 Mile West
F21	CAOG11000211840	1/8 - 1/4 Mile West
F22	CAOG11000211858	1/8 - 1/4 Mile WSW
D24	CAOG11000192636	1/8 - 1/4 Mile SW
D25	CAOG11000192637	1/8 - 1/4 Mile SW
D23	CAOG11000192635	1/8 - 1/4 Mile SW
26	CAOG11000211403	1/4 - 1/2 Mile North
F27	CAOG11000211852	1/4 - 1/2 Mile WSW
G28	CAOG11000211861	1/4 - 1/2 Mile South
E29	CAOG11000211859	1/4 - 1/2 Mile SSW
H31	CAOG11000192622	1/4 - 1/2 Mile SW
H30	CAOG11000192621	1/4 - 1/2 Mile SW
H32	CAOG11000211360	1/4 - 1/2 Mile WSW
I33	CAOG11000211854	1/4 - 1/2 Mile West
J34	CAOG11000211595	1/4 - 1/2 Mile SSE
I35	CAOG11000211040	1/4 - 1/2 Mile West
K36	CAOG11000192369	1/4 - 1/2 Mile SSW
H37	CAOG11000192623	1/4 - 1/2 Mile SW
L38	CAOG11000211361	1/4 - 1/2 Mile WSW
I39	CAOG11000211039	1/4 - 1/2 Mile West
I40	CAOG11000211865	1/4 - 1/2 Mile WNW
G41	CAOG11000192629	1/4 - 1/2 Mile South
42	CAOG11000211853	1/4 - 1/2 Mile WSW
J43	CAOG11000206876	1/4 - 1/2 Mile SE
M44	CAOG11000211046	1/4 - 1/2 Mile South
J45	CAOG11000206875	1/4 - 1/2 Mile SE
I46	CAOG11000211862	1/4 - 1/2 Mile West
N47	CAOG11000192632	1/4 - 1/2 Mile South
J48	CAOG11000210429	1/4 - 1/2 Mile SSE
N49	CAOG11000210460	1/4 - 1/2 Mile SSW
J50	CAOG11000206877	1/4 - 1/2 Mile SE
L51	CAOG11000211048	1/4 - 1/2 Mile WSW
L52	CAOG11000192497	1/4 - 1/2 Mile WSW
L53	CAOG11000211043	1/4 - 1/2 Mile WSW
M54	CAOG11000192633	1/4 - 1/2 Mile South
M55	CAOG11000192634	1/4 - 1/2 Mile South
L56	CAOG11000192498	1/4 - 1/2 Mile SW
L57	CAOG11000192499	1/4 - 1/2 Mile SW

STATE OIL/GAS WELL INFORMATION

MAP ID	WELL ID	LOCATION FROM TP
O58	CAOG11000211359	1/4 - 1/2 Mile SW
P59	CAOG11000211666	1/4 - 1/2 Mile WNW
P60	CAOG11000211436	1/4 - 1/2 Mile WNW
61	CAOG11000206859	1/4 - 1/2 Mile NW
Q62	CAOG11000211053	1/4 - 1/2 Mile SSW
K63	CAOG11000294877	1/4 - 1/2 Mile SSW
P64	CAOG11000211037	1/4 - 1/2 Mile West
Q65	CAOG11000294871	1/4 - 1/2 Mile SSW
Q66	CAOG11000294872	1/4 - 1/2 Mile SSW
Q67	CAOG11000294873	1/4 - 1/2 Mile SSW
Q68	CAOG11000294874	1/4 - 1/2 Mile SSW
Q69	CAOG11000294842	1/4 - 1/2 Mile SSW
O70	CAOG11000211338	1/4 - 1/2 Mile SW
Q71	CAOG11000192373	1/4 - 1/2 Mile SSW
Q72	CAOG11000211047	1/4 - 1/2 Mile SSW
N73	CAOG11000211054	1/4 - 1/2 Mile SSW
O74	CAOG11000192393	1/4 - 1/2 Mile SW
75	CAOG11000211878	1/4 - 1/2 Mile SE
N76	CAOG11000192368	1/4 - 1/2 Mile South
O77	CAOG11000211337	1/4 - 1/2 Mile SW
R78	CAOG11000211052	1/4 - 1/2 Mile South
N79	CAOG11000192371	1/4 - 1/2 Mile South
N80	CAOG11000192372	1/4 - 1/2 Mile South
S81	CAOG11000211198	1/4 - 1/2 Mile SSE
O82	CAOG11000211073	1/4 - 1/2 Mile SW
T83	CAOG11000192390	1/4 - 1/2 Mile SW
T84	CAOG11000192391	1/4 - 1/2 Mile SW
T85	CAOG11000192392	1/4 - 1/2 Mile SW
U86	CAOG11000192399	1/4 - 1/2 Mile SSW
U87	CAOG11000192400	1/4 - 1/2 Mile SSW
O88	CAOG11000211074	1/4 - 1/2 Mile SW
T89	CAOG11000192380	1/4 - 1/2 Mile SW
U90	CAOG11000192381	1/4 - 1/2 Mile SSW
U91	CAOG11000192382	1/4 - 1/2 Mile SSW
U92	CAOG11000192367	1/4 - 1/2 Mile SSW
V93	CAOG11000210405	1/4 - 1/2 Mile WSW
Q94	CAOG11000192397	1/4 - 1/2 Mile SSW
U95	CAOG11000294868	1/4 - 1/2 Mile SSW
U96	CAOG11000294880	1/4 - 1/2 Mile SSW
T97	CAOG11000211363	1/4 - 1/2 Mile SW
T98	CAOG11000211078	1/4 - 1/2 Mile SW
U99	CAOG11000192398	1/4 - 1/2 Mile SSW
R100	CAOG11000192374	1/4 - 1/2 Mile South
R101	CAOG11000192375	1/4 - 1/2 Mile South
W104	CAOG11000192116	1/4 - 1/2 Mile West
W103	CAOG11000192115	1/4 - 1/2 Mile West
W102	CAOG11000192114	1/4 - 1/2 Mile West
T105	CAOG11000211057	1/4 - 1/2 Mile SW
W106	CAOG11000188587	1/4 - 1/2 Mile West
V107	CAOG11000211033	1/4 - 1/2 Mile WSW
V108	CAOG11000211025	1/4 - 1/2 Mile WSW
T109	CAOG11000211550	1/4 - 1/2 Mile SW
X110	CAOG11000211044	1/2 - 1 Mile South
T111	CAOG11000211364	1/2 - 1 Mile SW
U112	CAOG11000192388	1/2 - 1 Mile SSW
U113	CAOG11000192407	1/2 - 1 Mile SSW

STATE OIL/GAS WELL INFORMATION

MAP ID	WELL ID	LOCATION FROM TP
V114	CAOG11000190623	1/2 - 1 Mile WSW
T115	CAOG11000211076	1/2 - 1 Mile SW
Y116	CAOG11000211045	1/2 - 1 Mile South
T117	CAOG11000192394	1/2 - 1 Mile SW
Z118	CAOG11000192396	1/2 - 1 Mile SW
X119	CAOG11000211051	1/2 - 1 Mile South
R120	CAOG11000192370	1/2 - 1 Mile South
R121	CAOG11000192379	1/2 - 1 Mile South
U122	CAOG11000192386	1/2 - 1 Mile SSW
S123	CAOG11000211195	1/2 - 1 Mile SSE
S124	CAOG11000211208	1/2 - 1 Mile SSE
Z125	CAOG11000200678	1/2 - 1 Mile SSW
126	CAOG11000211670	1/2 - 1 Mile WNW
X128	CAOG11000192377	1/2 - 1 Mile SSW
X127	CAOG11000192376	1/2 - 1 Mile SSW
X129	CAOG11000192378	1/2 - 1 Mile SSW
U130	CAOG11000192406	1/2 - 1 Mile SSW
V131	CAOG11000211023	1/2 - 1 Mile WSW
T132	CAOG11000192395	1/2 - 1 Mile SW
U133	CAOG11000211087	1/2 - 1 Mile SSW
T134	CAOG11000211077	1/2 - 1 Mile SW
X135	CAOG11000211049	1/2 - 1 Mile South
AA137	CAOG11000243581	1/2 - 1 Mile SW
AA136	CAOG11000243580	1/2 - 1 Mile SW
AB138	CAOG11000192105	1/2 - 1 Mile WSW
Z139	CAOG11000211365	1/2 - 1 Mile SW
U140	CAOG11000211085	1/2 - 1 Mile SSW
Z141	CAOG11000194246	1/2 - 1 Mile SW
AC142	CAOG11000211086	1/2 - 1 Mile SSW
Z143	CAOG11000194171	1/2 - 1 Mile SW
AC144	CAOG11000192405	1/2 - 1 Mile SSW
AB145	CAOG11000188585	1/2 - 1 Mile WSW
AA146	CAOG11000194365	1/2 - 1 Mile WSW
Z147	CAOG11000192383	1/2 - 1 Mile SW
Z148	CAOG11000211075	1/2 - 1 Mile SW
149	CAOG11000210903	1/2 - 1 Mile SE
Y150	CAOG11000211351	1/2 - 1 Mile South
X151	CAOG11000211529	1/2 - 1 Mile South
X152	CAOG11000211329	1/2 - 1 Mile South
AC153	CAOG11000192387	1/2 - 1 Mile SSW
X154	CAOG11000192517	1/2 - 1 Mile South
AA155	CAOG11000194169	1/2 - 1 Mile WSW
AA156	CAOG11000190606	1/2 - 1 Mile WSW
AA157	CAOG11000210409	1/2 - 1 Mile SW
AA158	CAOG11000243585	1/2 - 1 Mile WSW
AA159	CAOG11000216891	1/2 - 1 Mile WSW
AA160	CAOG11000211029	1/2 - 1 Mile WSW
AC162	CAOG11000192533	1/2 - 1 Mile SSW
AC161	CAOG11000192532	1/2 - 1 Mile SSW
X163	CAOG11000192518	1/2 - 1 Mile SSW
Y164	CAOG11000211339	1/2 - 1 Mile South
AD165	CAOG11000190648	1/2 - 1 Mile WSW
AA166	CAOG11000243579	1/2 - 1 Mile WSW
AC167	CAOG11000211059	1/2 - 1 Mile SSW
AB168	CAOG11000190629	1/2 - 1 Mile WSW
AA169	CAOG11000211024	1/2 - 1 Mile WSW

STATE OIL/GAS WELL INFORMATION

MAP ID	WELL ID	LOCATION FROM TP
Z172	CAOG11000192404	1/2 - 1 Mile SSW
Z171	CAOG11000192403	1/2 - 1 Mile SSW
Z170	CAOG11000192402	1/2 - 1 Mile SSW
X173	CAOG11000211532	1/2 - 1 Mile South
AA174	CAOG11000192133	1/2 - 1 Mile SW
X175	CAOG11000192513	1/2 - 1 Mile South
AE176	CAOG11000211458	1/2 - 1 Mile SSE
AA177	CAOG11000188586	1/2 - 1 Mile WSW
AD178	CAOG11000192108	1/2 - 1 Mile West
AD179	CAOG11000192109	1/2 - 1 Mile West
AD180	CAOG11000192110	1/2 - 1 Mile West
Z181	CAOG11000192384	1/2 - 1 Mile SW
X182	CAOG11000211531	1/2 - 1 Mile South
AC183	CAOG11000211530	1/2 - 1 Mile SSW
AB184	CAOG11000194168	1/2 - 1 Mile WSW
Z185	CAOG11000192385	1/2 - 1 Mile SSW
AA187	CAOG11000190641	1/2 - 1 Mile SW
AA186	CAOG11000190640	1/2 - 1 Mile SW
AF188	CAOG11000211528	1/2 - 1 Mile South
AA190	CAOG11000190621	1/2 - 1 Mile WSW
AA189	CAOG11000190620	1/2 - 1 Mile WSW
AG191	CAOG11000211328	1/2 - 1 Mile South
AA192	CAOG11000296097	1/2 - 1 Mile SW
AA193	CAOG11000296098	1/2 - 1 Mile SW
AA194	CAOG11000210401	1/2 - 1 Mile SW
AB195	CAOG11000194250	1/2 - 1 Mile WSW
AC196	CAOG11000192522	1/2 - 1 Mile SSW
AC197	CAOG11000192523	1/2 - 1 Mile SSW
AC198	CAOG11000192524	1/2 - 1 Mile SSW
AF199	CAOG11000192515	1/2 - 1 Mile South
AF200	CAOG11000192516	1/2 - 1 Mile South
AH201	CAOG11000211330	1/2 - 1 Mile South
AD202	CAOG11000192130	1/2 - 1 Mile WSW
AD203	CAOG11000192131	1/2 - 1 Mile WSW
AH204	CAOG11000210422	1/2 - 1 Mile South
AC205	CAOG11000192544	1/2 - 1 Mile SSW
AI206	CAOG11000211058	1/2 - 1 Mile SW
AA208	CAOG11000192113	1/2 - 1 Mile SW
AA207	CAOG11000192112	1/2 - 1 Mile SW
AJ209	CAOG11000192132	1/2 - 1 Mile SW
AK210	CAOG11000192120	1/2 - 1 Mile WSW
AF211	CAOG11000192514	1/2 - 1 Mile South
AC212	CAOG11000192488	1/2 - 1 Mile SSW
AI213	CAOG11000192401	1/2 - 1 Mile SSW
AB214	CAOG11000190639	1/2 - 1 Mile WSW
AF215	CAOG11000211526	1/2 - 1 Mile South
AL216	CAOG11000215361	1/2 - 1 Mile NNW
AM217	CAOG11000211356	1/2 - 1 Mile SSW
AI218	CAOG11000211301	1/2 - 1 Mile SW
AE219	CAOG11000211506	1/2 - 1 Mile SSE
AI220	CAOG11000192471	1/2 - 1 Mile SW
AM221	CAOG11000192436	1/2 - 1 Mile SSW
AI223	CAOG11000192473	1/2 - 1 Mile SW
AI222	CAOG11000192472	1/2 - 1 Mile SW
AC224	CAOG11000211358	1/2 - 1 Mile SSW
AN225	CAOG11000211209	1/2 - 1 Mile SSE

STATE OIL/GAS WELL INFORMATION

MAP ID	WELL ID	LOCATION FROM TP
AL226	CAOG11000215360	1/2 - 1 Mile NNW
AJ227	CAOG11000206901	1/2 - 1 Mile SW
AJ228	CAOG11000210408	1/2 - 1 Mile SW
AN229	CAOG11000211460	1/2 - 1 Mile SSE
AI230	CAOG11000211082	1/2 - 1 Mile SW
AF231	CAOG11000192481	1/2 - 1 Mile South
AF232	CAOG11000192482	1/2 - 1 Mile South
AI234	CAOG11000192475	1/2 - 1 Mile SW
AI233	CAOG11000192474	1/2 - 1 Mile SW
AF236	CAOG11000192538	1/2 - 1 Mile SSW
AF235	CAOG11000192537	1/2 - 1 Mile SSW
AF237	CAOG11000192539	1/2 - 1 Mile SSW
AI238	CAOG11000211302	1/2 - 1 Mile SW
AF239	CAOG11000192486	1/2 - 1 Mile South
AF240	CAOG11000192487	1/2 - 1 Mile South
AF241	CAOG11000192478	1/2 - 1 Mile South
AM242	CAOG11000192491	1/2 - 1 Mile SSW
AI243	CAOG11000210879	1/2 - 1 Mile SW
AK244	CAOG11000190608	1/2 - 1 Mile SW
AD245	CAOG11000190628	1/2 - 1 Mile West
AO246	CAOG11000210402	1/2 - 1 Mile West
AO247	CAOG11000210403	1/2 - 1 Mile West
AJ248	CAOG11000190626	1/2 - 1 Mile SW
AI249	CAOG11000211340	1/2 - 1 Mile SW
AF250	CAOG11000211325	1/2 - 1 Mile South
AF251	CAOG11000192490	1/2 - 1 Mile SSW
AJ253	CAOG11000217191	1/2 - 1 Mile SW
AJ252	CAOG11000217190	1/2 - 1 Mile SW
AK255	CAOG11000190647	1/2 - 1 Mile WSW
AK254	CAOG11000190646	1/2 - 1 Mile WSW
AM256	CAOG11000192534	1/2 - 1 Mile SSW
AJ257	CAOG11000211028	1/2 - 1 Mile SW
AH258	CAOG11000211212	1/2 - 1 Mile South
AI259	CAOG11000211079	1/2 - 1 Mile SW
AI260	CAOG11000211080	1/2 - 1 Mile SW
AF262	CAOG11000192520	1/2 - 1 Mile SSW
AF261	CAOG11000192519	1/2 - 1 Mile SSW
AF263	CAOG11000192521	1/2 - 1 Mile SSW
AE264	CAOG11000211459	1/2 - 1 Mile SSE
AM266	CAOG11000296094	1/2 - 1 Mile SSW
AM265	CAOG11000296093	1/2 - 1 Mile SSW
AM268	CAOG11000296096	1/2 - 1 Mile SSW
AM267	CAOG11000296095	1/2 - 1 Mile SSW
AM269	CAOG11000192410	1/2 - 1 Mile SSW
AJ270	CAOG11000210404	1/2 - 1 Mile SW
AJ271	CAOG11000297829	1/2 - 1 Mile SW
AI272	CAOG11000211084	1/2 - 1 Mile SW
273	CAOG11000211641	1/2 - 1 Mile WNW
AI274	CAOG11000210410	1/2 - 1 Mile SW
AM275	CAOG11000192411	1/2 - 1 Mile SSW
AJ276	CAOG11000190605	1/2 - 1 Mile SW
AG277	CAOG11000211334	1/2 - 1 Mile South
AM278	CAOG11000296091	1/2 - 1 Mile SSW
AM279	CAOG11000296092	1/2 - 1 Mile SSW
AG280	CAOG11000211324	1/2 - 1 Mile South
AJ281	CAOG11000190616	1/2 - 1 Mile SW

STATE OIL/GAS WELL INFORMATION

MAP ID	WELL ID	LOCATION FROM TP
AF283	CAOG11000192485	1/2 - 1 Mile South
AF282	CAOG11000192484	1/2 - 1 Mile South
AH284	CAOG11000211319	1/2 - 1 Mile South
AF285	CAOG11000211333	1/2 - 1 Mile South
AF286	CAOG11000211323	1/2 - 1 Mile South
AM287	CAOG11000294843	1/2 - 1 Mile SSW
AM288	CAOG11000294845	1/2 - 1 Mile SSW
AJ289	CAOG11000206898	1/2 - 1 Mile SW
AM290	CAOG11000279166	1/2 - 1 Mile SSW
AM291	CAOG11000279165	1/2 - 1 Mile SSW
AP293	CAOG11000190612	1/2 - 1 Mile WSW
AP292	CAOG11000190611	1/2 - 1 Mile WSW
AI294	CAOG11000211081	1/2 - 1 Mile SW
AM295	CAOG11000243302	1/2 - 1 Mile SSW
AF296	CAOG11000211321	1/2 - 1 Mile South
AP297	CAOG11000192106	1/2 - 1 Mile WSW
AP298	CAOG11000192107	1/2 - 1 Mile WSW
AM300	CAOG11000243305	1/2 - 1 Mile SSW
AM299	CAOG11000243350	1/2 - 1 Mile SSW
AH301	CAOG11000211453	1/2 - 1 Mile South
AH302	CAOG11000211202	1/2 - 1 Mile South
AM303	CAOG11000192535	1/2 - 1 Mile SSW
AF304	CAOG11000192443	1/2 - 1 Mile SSW
AQ305	CAOG11000192389	1/2 - 1 Mile SSW
AM306	CAOG11000192408	1/2 - 1 Mile SSW
AM307	CAOG11000279167	1/2 - 1 Mile SSW
AH308	CAOG11000211327	1/2 - 1 Mile South
309	CAOG11000211541	1/2 - 1 Mile SSE
AM310	CAOG11000192496	1/2 - 1 Mile SSW
AN311	CAOG11000211201	1/2 - 1 Mile SSE
AK312	CAOG11000194367	1/2 - 1 Mile WSW
AG313	CAOG11000192483	1/2 - 1 Mile South
AH314	CAOG11000211326	1/2 - 1 Mile South
AF315	CAOG11000211322	1/2 - 1 Mile South
AI316	CAOG11000211083	1/2 - 1 Mile SW
AG317	CAOG11000192480	1/2 - 1 Mile South
AQ318	CAOG11000192412	1/2 - 1 Mile SSW
AR319	CAOG11000192111	1/2 - 1 Mile SW
AS320	CAOG11000211221	1/2 - 1 Mile South
AJ321	CAOG11000190633	1/2 - 1 Mile SW
AH322	CAOG11000211211	1/2 - 1 Mile South
AK323	CAOG11000206892	1/2 - 1 Mile WSW
AT324	CAOG11000211332	1/2 - 1 Mile South
AM325	CAOG11000211555	1/2 - 1 Mile SSW
AT326	CAOG11000211355	1/2 - 1 Mile SSW
AQ327	CAOG11000211062	1/2 - 1 Mile SSW
AK328	CAOG11000190632	1/2 - 1 Mile WSW
AI331	CAOG11000189012	1/2 - 1 Mile SW
AI330	CAOG11000189011	1/2 - 1 Mile SW
AI329	CAOG11000189010	1/2 - 1 Mile SW
AR332	CAOG11000190642	1/2 - 1 Mile WSW
AT333	CAOG11000192479	1/2 - 1 Mile South
AJ334	CAOG11000206900	1/2 - 1 Mile SW
AQ335	CAOG11000192477	1/2 - 1 Mile SSW
AJ336	CAOG11000243582	1/2 - 1 Mile SW
AU337	CAOG11000192527	1/2 - 1 Mile South

STATE OIL/GAS WELL INFORMATION

MAP ID	WELL ID	LOCATION FROM TP
AU338	CAOG11000192528	1/2 - 1 Mile South
AI339	CAOG11000211318	1/2 - 1 Mile SW
AT342	CAOG11000192531	1/2 - 1 Mile South
AT340	CAOG11000192529	1/2 - 1 Mile South
AT341	CAOG11000192530	1/2 - 1 Mile South
AV343	CAOG11000211352	1/2 - 1 Mile SSW
AQ344	CAOG11000211315	1/2 - 1 Mile SSW
AW345	CAOG11000211505	1/2 - 1 Mile SE
AT346	CAOG11000192525	1/2 - 1 Mile SSW
AX347	CAOG11000192124	1/2 - 1 Mile SW
AI348	CAOG11000210867	1/2 - 1 Mile SW
AH349	CAOG11000211554	1/2 - 1 Mile South
AR350	CAOG11000242558	1/2 - 1 Mile SW
AR351	CAOG11000279164	1/2 - 1 Mile SW
AJ352	CAOG11000217239	1/2 - 1 Mile SW
AY353	CAOG11000296950	1/2 - 1 Mile WSW
AS354	CAOG11000211384	1/2 - 1 Mile South
AT355	CAOG11000192441	1/2 - 1 Mile South
AR357	CAOG11000190638	1/2 - 1 Mile WSW
AR356	CAOG11000190637	1/2 - 1 Mile WSW
AK358	CAOG11000190636	1/2 - 1 Mile WSW
AQ359	CAOG11000211316	1/2 - 1 Mile SSW
AQ360	CAOG11000211061	1/2 - 1 Mile SSW
AY361	CAOG11000190619	1/2 - 1 Mile WSW
AM362	CAOG11000192437	1/2 - 1 Mile SSW
AZ363	CAOG11000210400	1/2 - 1 Mile West
AQ364	CAOG11000211088	1/2 - 1 Mile SSW
AR365	CAOG11000279168	1/2 - 1 Mile SW
AY366	CAOG11000297826	1/2 - 1 Mile WSW
AK367	CAOG11000243586	1/2 - 1 Mile WSW
AQ368	CAOG11000210395	1/2 - 1 Mile SW
AN369	CAOG11000211210	1/2 - 1 Mile SSE
AQ370	CAOG11000210397	1/2 - 1 Mile SW
AP371	CAOG11000192119	1/2 - 1 Mile WSW
AY372	CAOG11000296979	1/2 - 1 Mile WSW
AY373	CAOG11000243587	1/2 - 1 Mile WSW
AR374	CAOG11000243351	1/2 - 1 Mile SW
AX375	CAOG11000192128	1/2 - 1 Mile SW
AQ376	CAOG11000211317	1/2 - 1 Mile SW
AQ377	CAOG11000192409	1/2 - 1 Mile SSW
AT378	CAOG11000192438	1/2 - 1 Mile South
AT379	CAOG11000192439	1/2 - 1 Mile South
AT380	CAOG11000192440	1/2 - 1 Mile South
BA381	CAOG11000211225	1/2 - 1 Mile SSE
AQ382	CAOG11000211314	1/2 - 1 Mile SW
AY383	CAOG11000188589	1/2 - 1 Mile WSW
AX384	CAOG11000210918	1/2 - 1 Mile SW
AX385	CAOG11000210866	1/2 - 1 Mile SW
AY386	CAOG11000192104	1/2 - 1 Mile WSW
AS387	CAOG11000211385	1/2 - 1 Mile SSE
AX388	CAOG11000190614	1/2 - 1 Mile SW
AX389	CAOG11000206894	1/2 - 1 Mile SW
AX390	CAOG11000210396	1/2 - 1 Mile SW
AX391	CAOG11000202249	1/2 - 1 Mile SW
AX392	CAOG11000210919	1/2 - 1 Mile SW
AU394	CAOG11000192445	1/2 - 1 Mile South

STATE OIL/GAS WELL INFORMATION

MAP ID	WELL ID	LOCATION FROM TP
AU393	CAOG11000192444	1/2 - 1 Mile South
AQ395	CAOG11000192103	1/2 - 1 Mile SW
AR396	CAOG11000211036	1/2 - 1 Mile SW
AT397	CAOG11000192493	1/2 - 1 Mile South
AU398	CAOG11000192431	1/2 - 1 Mile South
AX399	CAOG11000190607	1/2 - 1 Mile SW
AU401	CAOG11000192543	1/2 - 1 Mile South
AU400	CAOG11000192542	1/2 - 1 Mile South
AZ402	CAOG11000190645	1/2 - 1 Mile West
AQ403	CAOG11000211060	1/2 - 1 Mile SSW
AR405	CAOG11000190610	1/2 - 1 Mile WSW
AR404	CAOG11000190609	1/2 - 1 Mile WSW
AR406	CAOG11000192123	1/2 - 1 Mile SW
AT407	CAOG11000211350	1/2 - 1 Mile South
AX408	CAOG11000211584	1/2 - 1 Mile SW
AX409	CAOG11000210904	1/2 - 1 Mile SW
410	CAOG11000204694	1/2 - 1 Mile WNW
AT411	CAOG11000192540	1/2 - 1 Mile South
AT412	CAOG11000192541	1/2 - 1 Mile South
AR413	CAOG11000192129	1/2 - 1 Mile SW
AX414	CAOG11000206889	1/2 - 1 Mile SW
AS415	CAOG11000211380	1/2 - 1 Mile South
AP416	CAOG11000210398	1/2 - 1 Mile WSW
AW417	CAOG11000211536	1/2 - 1 Mile SE
AS418	CAOG11000211381	1/2 - 1 Mile South
BB419	CAOG11000192137	1/2 - 1 Mile SW
420	CAOG11000210406	1/2 - 1 Mile West
AX421	CAOG11000200677	1/2 - 1 Mile SW
AQ422	CAOG11000211089	1/2 - 1 Mile SW
AU423	CAOG11000211341	1/2 - 1 Mile South
AR424	CAOG11000211035	1/2 - 1 Mile WSW
BC425	CAOG11000192451	1/2 - 1 Mile SSW
BD426	CAOG11000211090	1/2 - 1 Mile SW
AQ428	CAOG11000192450	1/2 - 1 Mile SSW
AQ427	CAOG11000192449	1/2 - 1 Mile SSW
AU429	CAOG11000211357	1/2 - 1 Mile South
AW430	CAOG11000211537	1/2 - 1 Mile SE
AT431	CAOG11000211353	1/2 - 1 Mile SSW
BB432	CAOG11000200888	1/2 - 1 Mile SW
AV433	CAOG11000211331	1/2 - 1 Mile SSW
AS434	CAOG11000211382	1/2 - 1 Mile SSE
AS435	CAOG11000211379	1/2 - 1 Mile South
AV436	CAOG11000192545	1/2 - 1 Mile SSW
AV437	CAOG11000192546	1/2 - 1 Mile SSW
BE438	CAOG11000192118	1/2 - 1 Mile WSW
BB439	CAOG11000210399	1/2 - 1 Mile SW
AX440	CAOG11000211581	1/2 - 1 Mile SW
AY441	CAOG11000188588	1/2 - 1 Mile WSW
AR442	CAOG11000190634	1/2 - 1 Mile WSW
AX443	CAOG11000192138	1/2 - 1 Mile SW
AV444	CAOG11000192548	1/2 - 1 Mile SSW
AV445	CAOG11000211362	1/2 - 1 Mile SSW
AX446	CAOG11000211580	1/2 - 1 Mile SW
AY448	CAOG11000190644	1/2 - 1 Mile WSW
AY447	CAOG11000190643	1/2 - 1 Mile WSW
AS449	CAOG11000211383	1/2 - 1 Mile South

STATE OIL/GAS WELL INFORMATION

MAP ID	WELL ID	LOCATION FROM TP
AV450	CAOG11000192549	1/2 - 1 Mile SSW
AV451	CAOG11000192550	1/2 - 1 Mile SSW
BE452	CAOG11000194366	1/2 - 1 Mile WSW
BC453	CAOG11000192452	1/2 - 1 Mile SSW
AX454	CAOG11000206896	1/2 - 1 Mile SW
BB455	CAOG11000211034	1/2 - 1 Mile SW
AR456	CAOG11000190615	1/2 - 1 Mile WSW
AT457	CAOG11000194125	1/2 - 1 Mile South
BB458	CAOG11000297828	1/2 - 1 Mile SW
AX459	CAOG11000192559	1/2 - 1 Mile SW
BD460	CAOG11000211566	1/2 - 1 Mile SW
BE461	CAOG11000297824	1/2 - 1 Mile WSW
BE462	CAOG11000297825	1/2 - 1 Mile WSW
BA463	CAOG11000211217	1/2 - 1 Mile SSE
AX464	CAOG11000211563	1/2 - 1 Mile SW
BB465	CAOG11000190613	1/2 - 1 Mile SW
BE466	CAOG11000298782	1/2 - 1 Mile WSW
BC467	CAOG11000211151	1/2 - 1 Mile SSW
AY468	CAOG11000211010	1/2 - 1 Mile WSW
BE469	CAOG11000296983	1/2 - 1 Mile WSW
BD470	CAOG11000192448	1/2 - 1 Mile SSW
BB472	CAOG11000192136	1/2 - 1 Mile SW
BB471	CAOG11000192135	1/2 - 1 Mile SW
BC473	CAOG11000211150	1/2 - 1 Mile SSW
BE474	CAOG11000296952	1/2 - 1 Mile WSW
BE475	CAOG11000296951	1/2 - 1 Mile WSW
BE476	CAOG11000296975	1/2 - 1 Mile WSW
BC477	CAOG11000194170	1/2 - 1 Mile SSW
BE478	CAOG11000190635	1/2 - 1 Mile SW
BD479	CAOG11000211149	1/2 - 1 Mile SSW
AX480	CAOG11000211585	1/2 - 1 Mile SW
BB481	CAOG11000192134	1/2 - 1 Mile SW
BC482	CAOG11000192418	1/2 - 1 Mile SSW
BF483	CAOG11000200675	1/2 - 1 Mile SW
BG484	CAOG11000211636	1/2 - 1 Mile SE
BH485	CAOG11000192442	1/2 - 1 Mile SSW
BE486	CAOG11000296984	1/2 - 1 Mile WSW
BE487	CAOG11000296981	1/2 - 1 Mile WSW
BI488	CAOG11000211565	1/2 - 1 Mile SW
BE489	CAOG11000296935	1/2 - 1 Mile WSW
BJ490	CAOG11000192432	1/2 - 1 Mile South
BB492	CAOG11000192122	1/2 - 1 Mile SW
BB491	CAOG11000192121	1/2 - 1 Mile SW
BI493	CAOG11000211583	1/2 - 1 Mile SW
BE494	CAOG11000211019	1/2 - 1 Mile WSW
BK495	CAOG11000194172	1/2 - 1 Mile SSE
BG496	CAOG11000211845	1/2 - 1 Mile SE
BE497	CAOG11000296980	1/2 - 1 Mile WSW
BL498	CAOG11000210976	1/2 - 1 Mile WSW
BE499	CAOG11000296978	1/2 - 1 Mile WSW
BM501	CAOG11000190631	1/2 - 1 Mile WSW
BM500	CAOG11000190630	1/2 - 1 Mile WSW
BJ502	CAOG11000211154	1/2 - 1 Mile South
BF503	CAOG11000206897	1/2 - 1 Mile SW
BB504	CAOG11000206895	1/2 - 1 Mile SW
BB505	CAOG11000297827	1/2 - 1 Mile SW

STATE OIL/GAS WELL INFORMATION

MAP ID	WELL ID	LOCATION FROM TP
BK506	CAOG11000211156	1/2 - 1 Mile SSE
BN507	CAOG11000188583	1/2 - 1 Mile West
BN508	CAOG11000188584	1/2 - 1 Mile West
BC510	CAOG11000192416	1/2 - 1 Mile SSW
BC509	CAOG11000192415	1/2 - 1 Mile SSW
BL511	CAOG11000192117	1/2 - 1 Mile WSW
BG512	CAOG11000211637	1/2 - 1 Mile SE
BF513	CAOG11000217139	1/2 - 1 Mile SW
BC514	CAOG11000192417	1/2 - 1 Mile SSW
BF516	CAOG11000297823	1/2 - 1 Mile SW
BF515	CAOG11000297822	1/2 - 1 Mile SW
BD517	CAOG11000192558	1/2 - 1 Mile SW
BE518	CAOG11000211038	1/2 - 1 Mile WSW
BO519	CAOG11000211108	1/2 - 1 Mile SSW
BI520	CAOG11000211564	1/2 - 1 Mile SW
BP521	CAOG11000211539	1/2 - 1 Mile SSE
BF522	CAOG11000243303	1/2 - 1 Mile SW
BN523	CAOG11000190622	1/2 - 1 Mile West
BP524	CAOG11000211455	1/2 - 1 Mile SSE
BI525	CAOG11000211582	1/2 - 1 Mile SW
BB526	CAOG11000210411	1/2 - 1 Mile SW
BJ527	CAOG11000211342	1/2 - 1 Mile South
BM529	CAOG11000190618	1/2 - 1 Mile WSW
BM528	CAOG11000190617	1/2 - 1 Mile WSW
BF530	CAOG11000294830	1/2 - 1 Mile SW
BC532	CAOG11000192414	1/2 - 1 Mile SSW
BC531	CAOG11000192413	1/2 - 1 Mile SSW
BF533	CAOG11000242541	1/2 - 1 Mile SW
BN535	CAOG11000192126	1/2 - 1 Mile West
BN536	CAOG11000192127	1/2 - 1 Mile West
BN534	CAOG11000192125	1/2 - 1 Mile West
BF537	CAOG11000206893	1/2 - 1 Mile SW
BH538	CAOG11000192494	1/2 - 1 Mile SSW
BH539	CAOG11000192495	1/2 - 1 Mile SSW
BB540	CAOG11000206899	1/2 - 1 Mile SW
BL541	CAOG11000210993	1/2 - 1 Mile WSW
BD542	CAOG11000192557	1/2 - 1 Mile SW
BF543	CAOG11000216892	1/2 - 1 Mile SW
BE544	CAOG11000200676	1/2 - 1 Mile WSW
BH545	CAOG11000192492	1/2 - 1 Mile SSW
BJ546	CAOG11000211152	1/2 - 1 Mile South
BQ547	CAOG11000211542	1/2 - 1 Mile SSE
BM548	CAOG11000190603	1/2 - 1 Mile WSW
BM549	CAOG11000190604	1/2 - 1 Mile WSW
BF550	CAOG11000206891	1/2 - 1 Mile SW
BR551	CAOG11000190627	1/2 - 1 Mile SW
BP552	CAOG11000211205	1/2 - 1 Mile SSE
BS553	CAOG11000211063	1/2 - 1 Mile SSW
BI554	CAOG11000210975	1/2 - 1 Mile SW
BF556	CAOG11000190625	1/2 - 1 Mile SW
BF555	CAOG11000190624	1/2 - 1 Mile SW
BJ557	CAOG11000211155	1/2 - 1 Mile South
BI558	CAOG11000211562	1/2 - 1 Mile SW
BF559	CAOG11000206890	1/2 - 1 Mile SW
BR560	CAOG11000200673	1/2 - 1 Mile SW
BK561	CAOG11000211153	1/2 - 1 Mile SSE

STATE OIL/GAS WELL INFORMATION

MAP ID	WELL ID	LOCATION FROM TP
BL562	CAOG11000211000	1/2 - 1 Mile WSW
BL563	CAOG11000210982	1/2 - 1 Mile WSW
BL564	CAOG11000210983	1/2 - 1 Mile WSW
BT565	CAOG11000210985	1/2 - 1 Mile WSW
BJ567	CAOG11000211103	1/2 - 1 Mile South
BJ566	CAOG11000211102	1/2 - 1 Mile South
BI569	CAOG11000192503	1/2 - 1 Mile SW
BI568	CAOG11000192502	1/2 - 1 Mile SW
BI570	CAOG11000211579	1/2 - 1 Mile SW
BK571	CAOG11000211207	1/2 - 1 Mile SSE
BJ572	CAOG11000192536	1/2 - 1 Mile South
BO573	CAOG11000192547	1/2 - 1 Mile SSW
BQ574	CAOG11000206864	1/2 - 1 Mile SSE
BL575	CAOG11000211001	1/2 - 1 Mile WSW
BL576	CAOG11000211002	1/2 - 1 Mile WSW
BS577	CAOG11000211091	1/2 - 1 Mile SSW
BF578	CAOG11000211018	1/2 - 1 Mile WSW
BI579	CAOG11000211388	1/2 - 1 Mile SW
BF580	CAOG11000211466	1/2 - 1 Mile SW
BI581	CAOG11000211568	1/2 - 1 Mile SW
BT582	CAOG11000211005	1/2 - 1 Mile WSW
BI583	CAOG11000192142	1/2 - 1 Mile SW
BF584	CAOG11000211462	1/2 - 1 Mile SW
BU585	CAOG11000211578	1/2 - 1 Mile SW
BI586	CAOG11000192562	1/2 - 1 Mile SW
BI587	CAOG11000210420	1/2 - 1 Mile SW
BG588	CAOG11000210855	1/2 - 1 Mile SE
BI589	CAOG11000211586	1/2 - 1 Mile SW
BL590	CAOG11000211007	1/2 - 1 Mile WSW
BT591	CAOG11000210992	1/2 - 1 Mile WSW
BT592	CAOG11000210998	1/2 - 1 Mile WSW
BS593	CAOG11000211560	1/2 - 1 Mile SSW
BH594	CAOG11000211552	1/2 - 1 Mile SSW
BV595	CAOG11000211093	1/2 - 1 Mile SSW
BI596	CAOG11000211567	1/2 - 1 Mile SW
BI597	CAOG11000211589	1/2 - 1 Mile SW
BS598	CAOG11000215295	1/2 - 1 Mile SSW
BU599	CAOG11000210421	1/2 - 1 Mile SW
BN600	CAOG11000211830	1/2 - 1 Mile West
BW601	CAOG11000211354	1/2 - 1 Mile South
BT602	CAOG11000210984	1/2 - 1 Mile WSW
BS603	CAOG11000211094	1/2 - 1 Mile SSW
BJ604	CAOG11000211343	1/2 - 1 Mile South
BR605	CAOG11000211286	1/2 - 1 Mile SW
BR606	CAOG11000200674	1/2 - 1 Mile SW
BR607	CAOG11000211587	1/2 - 1 Mile SW
BR608	CAOG11000192504	1/2 - 1 Mile SW
BS609	CAOG11000192552	1/2 - 1 Mile SW
BR610	CAOG11000210974	1/2 - 1 Mile SW
BX611	CAOG11000211456	1/2 - 1 Mile South
BY612	CAOG11000211008	1/2 - 1 Mile WSW
BZ613	CAOG11000211016	1/2 - 1 Mile WSW
BR614	CAOG11000211464	1/2 - 1 Mile SW
BQ615	CAOG11000206872	1/2 - 1 Mile SSE
BT616	CAOG11000211014	1/2 - 1 Mile WSW
BZ617	CAOG11000210977	1/2 - 1 Mile WSW

STATE OIL/GAS WELL INFORMATION

MAP ID	WELL ID	LOCATION FROM TP
BU618	CAOG11000192551	1/2 - 1 Mile SW
BP619	CAOG11000210458	1/2 - 1 Mile SSE
BX620	CAOG11000192433	1/2 - 1 Mile South
BX621	CAOG11000192434	1/2 - 1 Mile South
BT622	CAOG11000210994	1/2 - 1 Mile WSW
BR624	CAOG11000211387	1/2 - 1 Mile SW
BR623	CAOG11000211386	1/2 - 1 Mile SW
BU625	CAOG11000192143	1/2 - 1 Mile SW
BT626	CAOG11000211015	1/2 - 1 Mile WSW
BZ627	CAOG11000210988	1/2 - 1 Mile WSW
BR629	CAOG11000192561	1/2 - 1 Mile SW
BR628	CAOG11000192560	1/2 - 1 Mile SW
BO630	CAOG11000211553	1/2 - 1 Mile South
BW631	CAOG11000211109	1/2 - 1 Mile South
BW632	CAOG11000194124	1/2 - 1 Mile South
CA633	CAOG11000211218	1/2 - 1 Mile SSE
BT634	CAOG11000211003	1/2 - 1 Mile WSW
BT635	CAOG11000211004	1/2 - 1 Mile WSW
BZ636	CAOG11000211463	1/2 - 1 Mile SW
BU637	CAOG11000211561	1/2 - 1 Mile SW
BS638	CAOG11000211064	1/2 - 1 Mile SSW
CB639	CAOG11000211826	1/2 - 1 Mile West
BX640	CAOG11000211200	1/2 - 1 Mile SSE
BU641	CAOG11000211590	1/2 - 1 Mile SW
CB642	CAOG11000211820	1/2 - 1 Mile West
BX643	CAOG11000211216	1/2 - 1 Mile South
BY644	CAOG11000211017	1/2 - 1 Mile WSW
BW645	CAOG11000194342	1/2 - 1 Mile South
BW647	CAOG11000194344	1/2 - 1 Mile South
BW646	CAOG11000194343	1/2 - 1 Mile South
BU648	CAOG11000211570	1/2 - 1 Mile SW
BW649	CAOG11000194346	1/2 - 1 Mile South
BW651	CAOG11000194348	1/2 - 1 Mile South
BW650	CAOG11000194345	1/2 - 1 Mile South
BW652	CAOG11000194347	1/2 - 1 Mile South
BX653	CAOG11000211204	1/2 - 1 Mile South
BY654	CAOG11000211012	1/2 - 1 Mile WSW
BU655	CAOG11000211576	1/2 - 1 Mile SW
BW659	CAOG11000194351	1/2 - 1 Mile South
BW658	CAOG11000194352	1/2 - 1 Mile South
BW656	CAOG11000194350	1/2 - 1 Mile South
BW657	CAOG11000194349	1/2 - 1 Mile South
CC660	CAOG11000211557	1/2 - 1 Mile SSW
BU661	CAOG11000211577	1/2 - 1 Mile SW
CB662	CAOG11000211829	1/2 - 1 Mile WSW
BR663	CAOG11000211524	1/2 - 1 Mile SW
BZ664	CAOG11000210996	1/2 - 1 Mile WSW
CB665	CAOG11000211819	1/2 - 1 Mile WSW
CD666	CAOG11000211825	1/2 - 1 Mile WSW
BV667	CAOG11000211092	1/2 - 1 Mile SSW
BV668	CAOG11000192419	1/2 - 1 Mile SSW
BY669	CAOG11000210999	1/2 - 1 Mile WSW
670	CAOG11000211844	1/2 - 1 Mile SE
BY671	CAOG11000210991	1/2 - 1 Mile WSW
CE672	CAOG11000211571	1/2 - 1 Mile SW
CF673	CAOG11000211305	1/2 - 1 Mile SSW

STATE OIL/GAS WELL INFORMATION

MAP ID	WELL ID	LOCATION FROM TP
CE674	CAOG11000211523	1/2 - 1 Mile SW
BV675	CAOG11000211066	1/2 - 1 Mile SSW
CG676	CAOG11000192511	1/2 - 1 Mile SW
BZ677	CAOG11000211288	1/2 - 1 Mile SW
BU678	CAOG11000211559	1/2 - 1 Mile SW
CE679	CAOG11000211519	1/2 - 1 Mile SW
BZ680	CAOG11000192507	1/2 - 1 Mile SW
BY681	CAOG11000210981	1/2 - 1 Mile WSW
CF682	CAOG11000211304	1/2 - 1 Mile SSW
CE683	CAOG11000194167	1/2 - 1 Mile SW
CE684	CAOG11000192565	1/2 - 1 Mile SW
BY685	CAOG11000211006	1/2 - 1 Mile WSW
CF686	CAOG11000211303	1/2 - 1 Mile SSW
BU687	CAOG11000211575	1/2 - 1 Mile SW
CH688	CAOG11000211540	1/2 - 1 Mile SSE
CC689	CAOG11000211344	1/2 - 1 Mile SSW
CE690	CAOG11000211588	1/2 - 1 Mile SW
BU693	CAOG11000192556	1/2 - 1 Mile SW
BU691	CAOG11000192554	1/2 - 1 Mile SW
BU692	CAOG11000192553	1/2 - 1 Mile SW
BU694	CAOG11000192555	1/2 - 1 Mile SW
BY695	CAOG11000211009	1/2 - 1 Mile WSW
CG696	CAOG11000211525	1/2 - 1 Mile SW
CE697	CAOG11000211128	1/2 - 1 Mile SW
BV698	CAOG11000211096	1/2 - 1 Mile SSW
BZ699	CAOG11000210978	1/2 - 1 Mile WSW
BY700	CAOG11000210990	1/2 - 1 Mile WSW
CF701	CAOG11000211306	1/2 - 1 Mile SSW
CA702	CAOG11000211454	1/2 - 1 Mile SSE
CI703	CAOG11000211817	1/2 - 1 Mile West
CE704	CAOG11000192564	1/2 - 1 Mile SW
CE705	CAOG11000211701	1/2 - 1 Mile SW
CJ706	CAOG11000211065	1/2 - 1 Mile SSW
BZ707	CAOG11000210987	1/2 - 1 Mile WSW
CJ708	CAOG11000192420	1/2 - 1 Mile SSW
BV709	CAOG11000192421	1/2 - 1 Mile SSW
CF710	CAOG11000211253	1/2 - 1 Mile SW
BZ711	CAOG11000211013	1/2 - 1 Mile WSW
CC712	CAOG11000211105	1/2 - 1 Mile SSW
CE713	CAOG11000211405	1/2 - 1 Mile SW
CK714	CAOG11000211688	1/2 - 1 Mile WNW
CI715	CAOG11000211828	1/2 - 1 Mile West
CL716	CAOG11000192526	1/2 - 1 Mile South
CF717	CAOG11000210881	1/2 - 1 Mile SSW
CM718	CAOG11000211574	1/2 - 1 Mile SW
CI719	CAOG11000211027	1/2 - 1 Mile West
CK720	CAOG11000211026	1/2 - 1 Mile West
CI721	CAOG11000211055	1/2 - 1 Mile West
CB722	CAOG11000211822	1/2 - 1 Mile West
CB723	CAOG11000211827	1/2 - 1 Mile West
CB724	CAOG11000211056	1/2 - 1 Mile West
CN725	CAOG11000210980	1/2 - 1 Mile WSW
CN726	CAOG11000211011	1/2 - 1 Mile WSW
CJ728	CAOG11000192423	1/2 - 1 Mile SSW
CJ727	CAOG11000192422	1/2 - 1 Mile SSW
CE729	CAOG11000211591	1/2 - 1 Mile SW

STATE OIL/GAS WELL INFORMATION

MAP ID	WELL ID	LOCATION FROM TP
CF730	CAOG11000211228	1/2 - 1 Mile SSW
CE731	CAOG11000211572	1/2 - 1 Mile SW
CO732	CAOG11000211215	1/2 - 1 Mile SSE
CE733	CAOG11000192563	1/2 - 1 Mile SW
CA734	CAOG11000211538	1/2 - 1 Mile SSE
CE735	CAOG11000194261	1/2 - 1 Mile SW
CK736	CAOG11000211640	1/2 - 1 Mile WNW
CN737	CAOG11000210995	1/2 - 1 Mile WSW
CG738	CAOG11000211520	1/2 - 1 Mile SW
CC739	CAOG11000211556	1/2 - 1 Mile SSW
CB740	CAOG11000211824	1/2 - 1 Mile West
CD741	CAOG11000211831	1/2 - 1 Mile WSW
CF742	CAOG11000192459	1/2 - 1 Mile SSW
CF743	CAOG11000192476	1/2 - 1 Mile SSW
CM744	CAOG11000211592	1/2 - 1 Mile SW
CE745	CAOG11000210431	1/2 - 1 Mile SW
CE746	CAOG11000211569	1/2 - 1 Mile SW
CF747	CAOG11000211237	1/2 - 1 Mile SW
CN748	CAOG11000210989	1/2 - 1 Mile WSW
CG749	CAOG11000211518	1/2 - 1 Mile SW
CP750	CAOG11000211287	1/2 - 1 Mile WSW
CP751	CAOG11000211465	1/2 - 1 Mile WSW
CF752	CAOG11000192460	1/2 - 1 Mile SSW
CF754	CAOG11000192462	1/2 - 1 Mile SSW
CF753	CAOG11000192461	1/2 - 1 Mile SSW
CJ755	CAOG11000211095	1/2 - 1 Mile SSW
CJ756	CAOG11000211097	1/2 - 1 Mile SSW
CG757	CAOG11000192512	1/2 - 1 Mile SW
CF758	CAOG11000210873	1/2 - 1 Mile SSW
CD759	CAOG11000211818	1/2 - 1 Mile WSW
CB760	CAOG11000211821	1/2 - 1 Mile West
CC761	CAOG11000210900	1/2 - 1 Mile SSW
CD762	CAOG11000211866	1/2 - 1 Mile WSW
CD763	CAOG11000211823	1/2 - 1 Mile WSW
CF764	CAOG11000210882	1/2 - 1 Mile SSW
CL765	CAOG11000211206	1/2 - 1 Mile South
CG766	CAOG11000210893	1/2 - 1 Mile SW
CJ767	CAOG11000210885	1/2 - 1 Mile SSW
768	CAOG11000211219	1/2 - 1 Mile SSE
CC769	CAOG11000210895	1/2 - 1 Mile SSW
CG770	CAOG11000206861	1/2 - 1 Mile SW
CF771	CAOG11000211250	1/2 - 1 Mile SSW
CJ772	CAOG11000210868	1/2 - 1 Mile SSW
CF773	CAOG11000192506	1/2 - 1 Mile SSW
CQ774	CAOG11000211867	1/2 - 1 Mile WSW
CE775	CAOG11000192577	1/2 - 1 Mile SW
CF776	CAOG11000211247	1/2 - 1 Mile SSW
CM777	CAOG11000211252	1/2 - 1 Mile SW
CP778	CAOG11000211461	1/2 - 1 Mile WSW
CG779	CAOG11000211686	1/2 - 1 Mile SW
CE780	CAOG11000206871	1/2 - 1 Mile SW
CP781	CAOG11000211522	1/2 - 1 Mile SW
CQ782	CAOG11000211032	1/2 - 1 Mile WSW
CM783	CAOG11000192568	1/2 - 1 Mile SW
CE784	CAOG11000211131	1/2 - 1 Mile SW
CG785	CAOG11000211397	1/2 - 1 Mile SW

STATE OIL/GAS WELL INFORMATION

MAP ID	WELL ID	LOCATION FROM TP
CP786	CAOG11000211378	1/2 - 1 Mile WSW
CJ787	CAOG11000210861	1/2 - 1 Mile SSW
CM788	CAOG11000211230	1/2 - 1 Mile SW
CQ789	CAOG11000211839	1/2 - 1 Mile WSW
CP790	CAOG11000210435	1/2 - 1 Mile WSW
CE791	CAOG11000211593	1/2 - 1 Mile SW
CG792	CAOG11000211873	1/2 - 1 Mile SW
CM793	CAOG11000211248	1/2 - 1 Mile SW
CG794	CAOG11000206885	1/2 - 1 Mile SW
CP795	CAOG11000192456	1/2 - 1 Mile SW
CG796	CAOG11000211396	1/2 - 1 Mile SW
CM797	CAOG11000211238	1/2 - 1 Mile SW
CJ798	CAOG11000210896	1/2 - 1 Mile SSW
CN799	CAOG11000211836	1/2 - 1 Mile WSW
CR800	CAOG11000211346	1/2 - 1 Mile South
CP801	CAOG11000211163	1/2 - 1 Mile WSW
CG802	CAOG11000211521	1/2 - 1 Mile SW
CP803	CAOG11000210986	1/2 - 1 Mile WSW
CS804	CAOG11000305061	1/2 - 1 Mile SSW
CP805	CAOG11000211164	1/2 - 1 Mile WSW
CJ806	CAOG11000215206	1/2 - 1 Mile SSW
CP807	CAOG11000192454	1/2 - 1 Mile WSW
CP808	CAOG11000210432	1/2 - 1 Mile WSW
CL809	CAOG11000211345	1/2 - 1 Mile South
CT810	CAOG11000200684	1/2 - 1 Mile SW
CH811	CAOG11000211227	1/2 - 1 Mile SSE
CU812	CAOG11000204562	1/2 - 1 Mile WNW
813	CAOG11000204463	1/2 - 1 Mile NNE
CV814	CAOG11000192446	1/2 - 1 Mile SSE
CW815	CAOG11000211348	1/2 - 1 Mile South
CJ817	CAOG11000192365	1/2 - 1 Mile SSW
CJ816	CAOG11000192364	1/2 - 1 Mile SSW
CJ818	CAOG11000192366	1/2 - 1 Mile SSW
CJ819	CAOG11000210876	1/2 - 1 Mile SSW
CW820	CAOG11000211347	1/2 - 1 Mile South
CL821	CAOG11000211194	1/2 - 1 Mile South
CR822	CAOG11000192435	1/2 - 1 Mile South
CX823	CAOG11000211041	1/2 - 1 Mile SSE
CT824	CAOG11000211168	1/2 - 1 Mile SW
CP825	CAOG11000192144	1/2 - 1 Mile WSW
CP826	CAOG11000210979	1/2 - 1 Mile WSW
CP827	CAOG11000210438	1/2 - 1 Mile SW
CN828	CAOG11000211031	1/2 - 1 Mile WSW
CT829	CAOG11000211148	1/2 - 1 Mile SW
CP830	CAOG11000210997	1/2 - 1 Mile WSW
CN831	CAOG11000211837	1/2 - 1 Mile WSW
CT832	CAOG11000210441	1/2 - 1 Mile SW
CS833	CAOG11000211240	1/2 - 1 Mile SSW
CP834	CAOG11000210434	1/2 - 1 Mile WSW
CT835	CAOG11000192505	1/2 - 1 Mile SW
CY836	CAOG11000210439	1/2 - 1 Mile SW
CP837	CAOG11000192455	1/2 - 1 Mile WSW
CJ838	CAOG11000210884	1/2 - 1 Mile SSW
CW839	CAOG11000211349	1/2 - 1 Mile South
CZ840	CAOG11000210902	1/2 - 1 Mile SSW
CP841	CAOG11000192361	1/2 - 1 Mile WSW

STATE OIL/GAS WELL INFORMATION

MAP ID	WELL ID	LOCATION FROM TP
CP842	CAOG11000192362	1/2 - 1 Mile WSW
CT843	CAOG11000211573	1/2 - 1 Mile SW
CV844	CAOG11000192447	1/2 - 1 Mile SSE
CT845	CAOG11000206887	1/2 - 1 Mile SW
CY846	CAOG11000210436	1/2 - 1 Mile SW
CY847	CAOG11000211874	1/2 - 1 Mile SW
CK848	CAOG11000211629	1/2 - 1 Mile West
CZ849	CAOG11000211104	1/2 - 1 Mile SSW
CU850	CAOG11000204903	1/2 - 1 Mile WNW
CJ851	CAOG11000210894	1/2 - 1 Mile SSW
CS852	CAOG11000211251	1/2 - 1 Mile SSW
DA853	CAOG11000211681	1/2 - 1 Mile West
CO854	CAOG11000211223	1/2 - 1 Mile South
CY856	CAOG11000192501	1/2 - 1 Mile SW
CY855	CAOG11000192500	1/2 - 1 Mile SW
DB857	CAOG11000211558	1/2 - 1 Mile West
CI858	CAOG11000211415	1/2 - 1 Mile West
CP859	CAOG11000210440	1/2 - 1 Mile SW
CP860	CAOG11000192357	1/2 - 1 Mile WSW
CR861	CAOG11000211106	1/2 - 1 Mile South
CP862	CAOG11000211165	1/2 - 1 Mile SW
CY863	CAOG11000211377	1/2 - 1 Mile SW
CP864	CAOG11000210433	1/2 - 1 Mile WSW
CJ865	CAOG11000192340	1/2 - 1 Mile SSW
CJ866	CAOG11000192341	1/2 - 1 Mile SSW
CJ867	CAOG11000211497	1/2 - 1 Mile SSW
CT868	CAOG11000211133	1/2 - 1 Mile SW
CM869	CAOG11000210381	1/2 - 1 Mile SW
DB870	CAOG11000211185	1/2 - 1 Mile West
CN871	CAOG11000211835	1/2 - 1 Mile WSW
CP872	CAOG11000192359	1/2 - 1 Mile WSW
CP873	CAOG11000192360	1/2 - 1 Mile WSW
CP874	CAOG11000210437	1/2 - 1 Mile SW
DB875	CAOG11000211172	1/2 - 1 Mile West
CT877	CAOG11000192567	1/2 - 1 Mile SW
CT876	CAOG11000192566	1/2 - 1 Mile SW
DB878	CAOG11000211182	1/2 - 1 Mile West
CW879	CAOG11000211107	1/2 - 1 Mile South
DB880	CAOG11000211293	1/2 - 1 Mile West
CT881	CAOG11000210415	1/2 - 1 Mile SW
CM882	CAOG11000211698	1/2 - 1 Mile SW
DA883	CAOG11000211417	1/2 - 1 Mile West
CT884	CAOG11000194262	1/2 - 1 Mile SW
CT885	CAOG11000194263	1/2 - 1 Mile SW
CY886	CAOG11000192578	1/2 - 1 Mile SW
DA887	CAOG11000211412	1/2 - 1 Mile West
888	CAOG11000211278	1/2 - 1 Mile West
CY889	CAOG11000210905	1/2 - 1 Mile SW
CX890	CAOG11000210929	1/2 - 1 Mile SSE
CT891	CAOG11000210909	1/2 - 1 Mile SW
CZ892	CAOG11000210390	1/2 - 1 Mile SSW
CY893	CAOG11000206886	1/2 - 1 Mile SW
CX894	CAOG11000211843	1/2 - 1 Mile SSE
DA895	CAOG11000211679	1/2 - 1 Mile West
CT896	CAOG11000211684	1/2 - 1 Mile SW
CM897	CAOG11000210380	1/2 - 1 Mile SW

STATE OIL/GAS WELL INFORMATION

MAP ID	WELL ID	LOCATION FROM TP
DA898	CAOG11000211674	1/2 - 1 Mile West
CP899	CAOG11000210920	1/2 - 1 Mile WSW
CN900	CAOG11000211832	1/2 - 1 Mile WSW
CS901	CAOG11000206878	1/2 - 1 Mile SSW
CT902	CAOG11000211594	1/2 - 1 Mile SW
CT903	CAOG11000210915	1/2 - 1 Mile SW
CP904	CAOG11000210892	1/2 - 1 Mile SW
CP905	CAOG11000210394	1/2 - 1 Mile SW
CY906	CAOG11000211402	1/2 - 1 Mile SW
CT907	CAOG11000211634	1/2 - 1 Mile SW
CY908	CAOG11000211298	1/2 - 1 Mile SW
DC909	CAOG11000211184	1/2 - 1 Mile WSW
CS910	CAOG11000206879	1/2 - 1 Mile SSW
DD911	CAOG11000211234	1/2 - 1 Mile SW
CO912	CAOG11000211213	1/2 - 1 Mile South
DD913	CAOG11000211254	1/2 - 1 Mile SW
CZ914	CAOG11000192489	1/2 - 1 Mile SSW
DE915	CAOG11000210921	1/2 - 1 Mile WSW
CY916	CAOG11000211299	1/2 - 1 Mile SW
CV917	CAOG11000211395	1/2 - 1 Mile SSE
DE918	CAOG11000211833	1/2 - 1 Mile WSW
919	CAOG11000210901	1/2 - 1 Mile SSW
CS920	CAOG11000211671	1/2 - 1 Mile SSW
CY921	CAOG11000210419	1/2 - 1 Mile SW
CY922	CAOG11000211300	1/2 - 1 Mile SW
DC923	CAOG11000211173	1/2 - 1 Mile WSW
CQ924	CAOG11000211507	1/2 - 1 Mile WSW
DD925	CAOG11000210887	1/2 - 1 Mile SW
CY926	CAOG11000211401	1/2 - 1 Mile SW
DB927	CAOG11000211180	1/2 - 1 Mile West
CT928	CAOG11000211132	1/2 - 1 Mile SW
CZ929	CAOG11000210385	1/2 - 1 Mile SSW
CT930	CAOG11000210886	1/2 - 1 Mile SW
CZ931	CAOG11000210387	1/2 - 1 Mile SSW
CS932	CAOG11000210449	1/2 - 1 Mile SSW
DD933	CAOG11000210862	1/2 - 1 Mile SW
CP934	CAOG11000211144	1/2 - 1 Mile SW
CQ935	CAOG11000211510	1/2 - 1 Mile WSW
CP936	CAOG11000192102	1/2 - 1 Mile SW
DD937	CAOG11000211249	1/2 - 1 Mile SW
DD938	CAOG11000211392	1/2 - 1 Mile SW
CT939	CAOG11000210383	1/2 - 1 Mile SW
CY941	CAOG11000192470	1/2 - 1 Mile SW
CY940	CAOG11000192469	1/2 - 1 Mile SW
942	CAOG11000211551	1/2 - 1 Mile SSW
CT943	CAOG11000210426	1/2 - 1 Mile SW
DC944	CAOG11000211192	1/2 - 1 Mile WSW
CT945	CAOG11000211071	1/2 - 1 Mile SW
CV946	CAOG11000211394	1/2 - 1 Mile SSE
CS947	CAOG11000211707	1/2 - 1 Mile SSW
CQ948	CAOG11000211509	1/2 - 1 Mile WSW
CY949	CAOG11000211409	1/2 - 1 Mile SW
DD951	CAOG11000192580	1/2 - 1 Mile SW
DD950	CAOG11000192579	1/2 - 1 Mile SW
DB952	CAOG11000211186	1/2 - 1 Mile West
CY953	CAOG11000211146	1/2 - 1 Mile SW

PHYSICAL SETTING SOURCE MAP - 5330002.2s

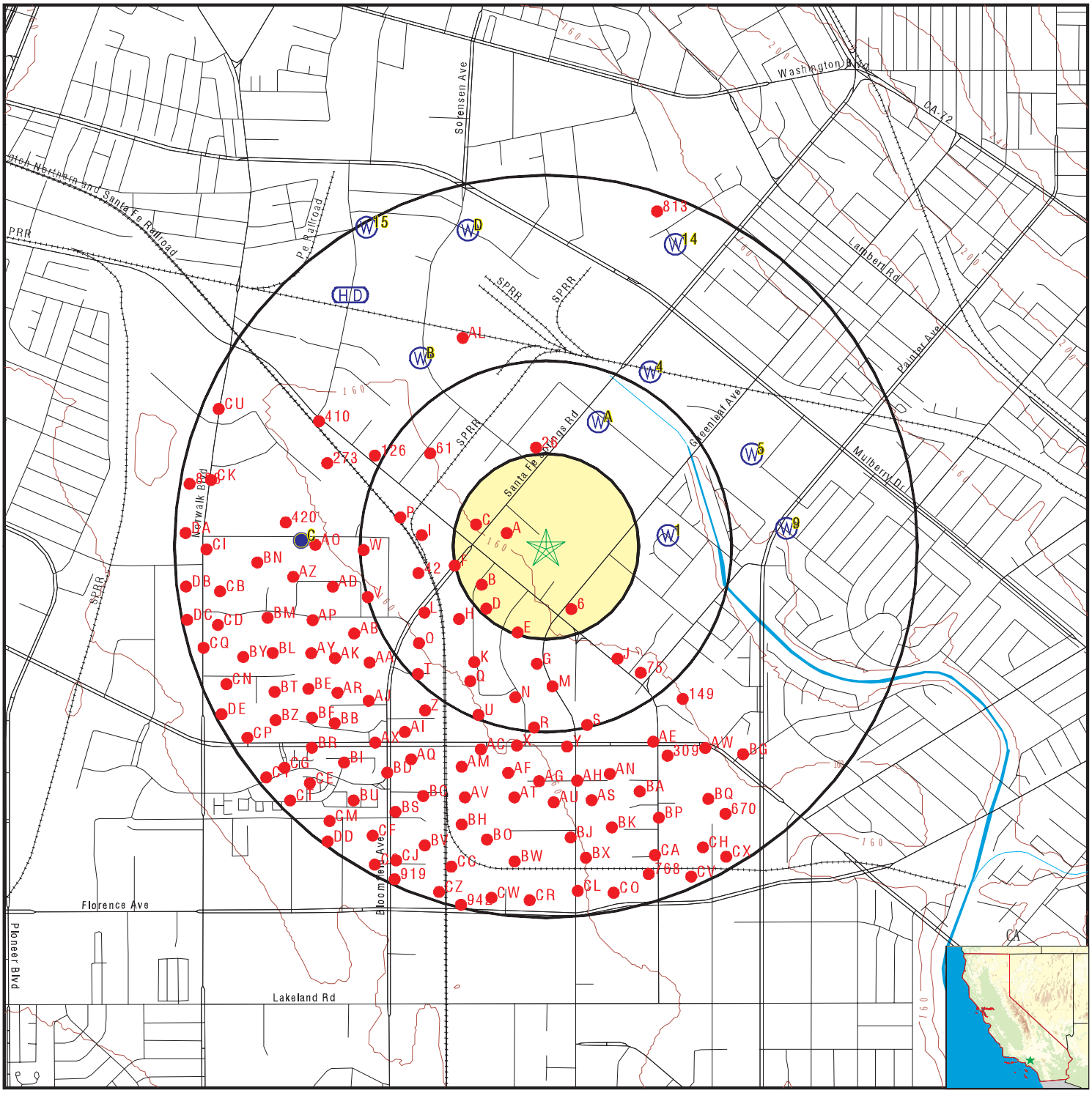

County Boundary
Major Roads
Contour Lines
Earthquake Fault Lines
Earthquake epicenter, Richter 5 or greater
Water Wells
Public Water Supply Wells
Cluster of Multiple Icons

0 1/4 1/2 1 Miles

Groundwater Flow Direction
Indeterminate Groundwater Flow at Location
Groundwater Flow Varies at Location
Closest Hydrogeological Data
Oil, gas or related wells

N

SITE NAME:	WDI	CLIENT:	Roux Associates
ADDRESS:	9648 Santa Fe Springs Road Santa Fe Springs CA 90670	CONTACT:	Monica Mchugh
LAT/LONG:	33.949584 / 118.056625	INQUIRY #:	5330002.2s
		DATE:	June 13, 2018 4:55 am

Copyright © 2018 EDR, Inc. © 2015 TomTom Rel. 2015.

GEOCHECK® - PHYSICAL SETTING SOURCE MAP FINDINGS

Map ID
Direction
Distance
Elevation | Database | EDR ID Number

1
East **CA WELLS** **2776**
1/4 - 1/2 Mile
Lower

Water System Information:

Prime Station Code:	02S/11W-33M01 S	User ID:	MET
FRDS Number:	1910174009	County:	Los Angeles
District Number:	15	Station Type:	WELL/AMBNT/MUN/INTAKE/SUPPLY
Water Type:	Well/Groundwater	Well Status:	Destroyed
Source Lat/Long:	335700.0 1180300.0	Precision:	Undefined
Source Name:	210-W1 - DESTROYED		
System Number:	1910174		
System Name:	SUBURBAN WATER SYSTEMS-WHITTIER		
Organization That Operates System:			
	1211 E. CENTER COURT DRIVE		
	COVINAADA, CA 91724		
Pop Served:	49288	Connections:	17603
Area Served:	WHITTIER VICINITY		

A2
NNE **FED USGS** **USGS40000139251**
1/4 - 1/2 Mile
Lower

Org. Identifier:	USGS-CA		
Formal name:	USGS California Water Science Center		
Monloc Identifier:	USGS-335716118031503		
Monloc name:	002S011W32X004S		
Monloc type:	Well		
Monloc desc:	Not Reported		
Huc code:	Not Reported	Drainagearea value:	Not Reported
Drainagearea Units:	Not Reported	Contrib drainagearea:	Not Reported
Contrib drainagearea units:	Not Reported	Latitude:	33.9544444
Longitude:	-118.0541667	Sourcemap scale:	24000
Horiz Acc measure:	.5	Horiz Acc measure units:	seconds
Horiz Collection method:	Global positioning system (GPS), uncorrected		
Horiz coord refsys:	NAD83	Vert measure val:	144
Vert measure units:	feet	Vertacc measure val:	.01
Vert accmeasure units:	feet		
Vertcollection method:	Reported		
Vert coord refsys:	NGVD29	Countrycode:	US
Aquifername:	California Coastal Basin aquifers		
Formation type:	Not Reported		
Aquifer type:	Not Reported		
Construction date:	20050617	Welldepth:	75.95
Welldepth units:	ft	Wellholedepth:	76
Wellholedepth units:	ft		

Ground-water levels, Number of Measurements: 0

A3
NNE **FED USGS** **USGS40000139250**
1/4 - 1/2 Mile
Lower

Org. Identifier:	USGS-CA		
Formal name:	USGS California Water Science Center		
Monloc Identifier:	USGS-335716118031501		
Monloc name:	002S011W32X005S		
Monloc type:	Well		
Monloc desc:	Not Reported		
Huc code:	Not Reported	Drainagearea value:	Not Reported
Drainagearea Units:	Not Reported	Contrib drainagearea:	Not Reported
Contrib drainagearea units:	Not Reported	Latitude:	33.9544444
Longitude:	-118.0541667	Sourcemap scale:	24000
Horiz Acc measure:	.5	Horiz Acc measure units:	seconds
Horiz Collection method:	Global positioning system (GPS), uncorrected		
Horiz coord refsys:	NAD83	Vert measure val:	144
Vert measure units:	feet	Vertacc measure val:	.01
Vert accmeasure units:	feet		
Vertcollection method:	Reported		
Vert coord refsys:	NGVD29	Countrycode:	US
Aquifername:	California Coastal Basin aquifers		
Formation type:	Not Reported		
Aquifer type:	Not Reported		
Construction date:	20050617	Welldepth:	166
Welldepth units:	ft	Wellholedepth:	166
Wellholedepth units:	ft		

Ground-water levels, Number of Measurements: 0

4
NNE **FED USGS** **USGS40000139260**
1/2 - 1 Mile
Lower

Org. Identifier:	USGS-CA		
Formal name:	USGS California Water Science Center		
Monloc Identifier:	USGS-335723118030301		
Monloc name:	002S011W32G003S		
Monloc type:	Well		
Monloc desc:	Not Reported		
Huc code:	18070106	Drainagearea value:	Not Reported
Drainagearea Units:	Not Reported	Contrib drainagearea:	Not Reported
Contrib drainagearea units:	Not Reported	Latitude:	33.9564021
Longitude:	-118.051733	Sourcemap scale:	24000
Horiz Acc measure:	1	Horiz Acc measure units:	seconds
Horiz Collection method:	Interpolated from map		
Horiz coord refsys:	NAD83	Vert measure val:	Not Reported
Vert measure units:	Not Reported	Vertacc measure val:	Not Reported
Vert accmeasure units:	Not Reported		
Vertcollection method:	Not Reported		
Vert coord refsys:	Not Reported	Countrycode:	US
Aquifername:	California Coastal Basin aquifers		
Formation type:	Not Reported		
Aquifer type:	Not Reported		
Construction date:	Not Reported	Welldepth:	Not Reported
Welldepth units:	Not Reported	Wellholedepth:	Not Reported
Wellholedepth units:	Not Reported		

Ground-water levels, Number of Measurements: 0

GEOCHECK® - PHYSICAL SETTING SOURCE MAP FINDINGS

Map ID
Direction
Distance
Elevation | Database | EDR ID Number

5
ENE **FED USGS** **USGS40000139236**
1/2 - 1 Mile
Lower

Org. Identifier:	USGS-CA		
Formal name:	USGS California Water Science Center		
Monloc Identifier:	USGS-335711118024901		
Monloc name:	002S011W32J004S		
Monloc type:	Well		
Monloc desc:	Not Reported		
Huc code:	Not Reported	Drainagearea value:	Not Reported
Drainagearea Units:	Not Reported	Contrib drainagearea:	Not Reported
Contrib drainagearea units:	Not Reported	Latitude:	33.9531944
Longitude:	-118.0469722	Sourcemap scale:	24000
Horiz Acc measure:	.5	Horiz Acc measure units:	seconds
Horiz Collection method:	Global positioning system (GPS), uncorrected		
Horiz coord refsys:	NAD83	Vert measure val:	145
Vert measure units:	feet	Vertacc measure val:	5
Vert accmeasure units:	feet		
Vertcollection method:	Interpolated from topographic map		
Vert coord refsys:	NGVD29	Countrycode:	US
Aquifername:	California Coastal Basin aquifers		
Formation type:	Not Reported		
Aquifer type:	Not Reported		
Construction date:	19570311	Welldepth:	804
Welldepth units:	ft	Wellholedepth:	804
Wellholedepth units:	ft		

Ground-water levels, Number of Measurements: 0

B6
NNW **FED USGS** **USGS40000139267**
1/2 - 1 Mile
Lower

Org. Identifier:	USGS-CA		
Formal name:	USGS California Water Science Center		
Monloc Identifier:	USGS-335725118034501		
Monloc name:	002S011W32X009S		
Monloc type:	Well		
Monloc desc:	Not Reported		
Huc code:	Not Reported	Drainagearea value:	Not Reported
Drainagearea Units:	Not Reported	Contrib drainagearea:	Not Reported
Contrib drainagearea units:	Not Reported	Latitude:	33.9569444
Longitude:	-118.0625	Sourcemap scale:	24000
Horiz Acc measure:	.5	Horiz Acc measure units:	seconds
Horiz Collection method:	Global positioning system (GPS), uncorrected		
Horiz coord refsys:	NAD83	Vert measure val:	148
Vert measure units:	feet	Vertacc measure val:	.01
Vert accmeasure units:	feet		
Vertcollection method:	Reported		
Vert coord refsys:	NGVD29	Countrycode:	US
Aquifername:	California Coastal Basin aquifers		
Formation type:	Not Reported		

Aquifer type:	Not Reported		
Construction date:	20070228	Welldepth:	214
Welldepth units:	ft	Wellholedepth:	220
Wellholedepth units:	ft		

Ground-water levels, Number of Measurements: 0

B7
NNW **FED USGS** **USGS40000139268**
1/2 - 1 Mile
Lower

Org. Identifier:	USGS-CA		
Formal name:	USGS California Water Science Center		
Monloc Identifier:	USGS-335725118034503		
Monloc name:	002S011W32X008S		
Monloc type:	Well		
Monloc desc:	Not Reported		
Huc code:	Not Reported	Drainagearea value:	Not Reported
Drainagearea Units:	Not Reported	Contrib drainagearea:	Not Reported
Contrib drainagearea units:	Not Reported	Latitude:	33.9569444
Longitude:	-118.0625	Sourcemap scale:	24000
Horiz Acc measure:	.5	Horiz Acc measure units:	seconds
Horiz Collection method:	Global positioning system (GPS), uncorrected		
Horiz coord refsys:	NAD83	Vert measure val:	148
Vert measure units:	feet	Vertacc measure val:	.01
Vert accmeasure units:	feet		
Vertcollection method:	Reported		
Vert coord refsys:	NGVD29	Countrycode:	US
Aquifername:	California Coastal Basin aquifers		
Formation type:	Not Reported		
Aquifer type:	Not Reported		
Construction date:	20070228	Welldepth:	115
Welldepth units:	ft	Wellholedepth:	220
Wellholedepth units:	ft		

Ground-water levels, Number of Measurements: 0

C8
West **CA WELLS** **2775**
1/2 - 1 Mile
Higher

Water System Information:

Prime Station Code:	02S/11W-30R03 S	User ID:	4TH
FRDS Number:	1910245004	County:	Los Angeles
District Number:	07	Station Type:	WELL/AMBNT/MUN/INTAKE/SUPPLY
Water Type:	Well/Groundwater	Well Status:	Active Raw
Source Lat/Long:	335700.0 1180400.0	Precision:	Undefined
Source Name:	WELL 01		
System Number:	1910245		
System Name:	SANTA FE SPRINGS - CITY, WATER DEPT.		
Organization That Operates System:			
	11710 E. Telegraph Road		
	Santa Fe Springs, CA 90670		
Pop Served:	16416	Connections:	4934
Area Served:	SANTA FE SPRINGS		

Sample Collected:	27-AUG-13	Findings:	1.8 UG/L
Chemical:	TETRACHLOROETHYLENE		
Sample Collected:	27-AUG-13	Findings:	0.89 UG/L
Chemical:	1,1-DICHLOROETHYLENE		
Sample Collected:	27-AUG-13	Findings:	2.9 UG/L
Chemical:	TRICHLOROETHYLENE		
Sample Collected:	18-NOV-13	Findings:	17.4 C
Chemical:	SOURCE TEMPERATURE C		
Sample Collected:	18-NOV-13	Findings:	5.7 UG/L
Chemical:	TETRACHLOROETHYLENE		
Sample Collected:	18-NOV-13	Findings:	2.5 UG/L
Chemical:	1,1-DICHLOROETHYLENE		
Sample Collected:	18-NOV-13	Findings:	6.6 UG/L
Chemical:	TRICHLOROETHYLENE		
Sample Collected:	18-NOV-13	Findings:	1.5 UG/L
Chemical:	TOTAL TRIHALOMETHANES		
Sample Collected:	25-NOV-13	Findings:	19.8 C
Chemical:	SOURCE TEMPERATURE C		
Sample Collected:	25-NOV-13	Findings:	6.5 UG/L
Chemical:	TETRACHLOROETHYLENE		
Sample Collected:	25-NOV-13	Findings:	3. UG/L
Chemical:	1,1-DICHLOROETHYLENE		
Sample Collected:	25-NOV-13	Findings:	7.6 UG/L
Chemical:	TRICHLOROETHYLENE		
Sample Collected:	17-DEC-13	Findings:	20.2 C
Chemical:	SOURCE TEMPERATURE C		
Sample Collected:	17-DEC-13	Findings:	5. UG/L
Chemical:	TETRACHLOROETHYLENE		
Sample Collected:	09-JAN-14	Findings:	19.8 C
Chemical:	SOURCE TEMPERATURE C		
Sample Collected:	09-JAN-14	Findings:	5.1 UG/L
Chemical:	TETRACHLOROETHYLENE		
Sample Collected:	22-SEP-15	Findings:	1200. US
Chemical:	SPECIFIC CONDUCTANCE		
Sample Collected:	22-SEP-15	Findings:	8.02
Chemical:	PH, LABORATORY		
Sample Collected:	22-SEP-15	Findings:	210. MG/L
Chemical:	ALKALINITY (TOTAL) AS CACO3		
Sample Collected:	22-SEP-15	Findings:	260. MG/L
Chemical:	BICARBONATE ALKALINITY		
Sample Collected:	22-SEP-15	Findings:	0.46 MG/L
Chemical:	AMMONIA (NH3-N)		
Sample Collected:	22-SEP-15	Findings:	450. MG/L
Chemical:	HARDNESS (TOTAL) AS CACO3		

Sample Collected:	22-SEP-15	Findings:	130. MG/L
Chemical:	CALCIUM		
Sample Collected:	22-SEP-15	Findings:	31. MG/L
Chemical:	MAGNESIUM		
Sample Collected:	22-SEP-15	Findings:	71. MG/L
Chemical:	SODIUM		
Sample Collected:	22-SEP-15	Findings:	4.4 MG/L
Chemical:	POTASSIUM		
Sample Collected:	22-SEP-15	Findings:	96. MG/L
Chemical:	CHLORIDE		
Sample Collected:	22-SEP-15	Findings:	260. MG/L
Chemical:	SULFATE		
Sample Collected:	22-SEP-15	Findings:	0.23 MG/L
Chemical:	FLUORIDE (F) (NATURAL-SOURCE)		
Sample Collected:	22-SEP-15	Findings:	3.7 UG/L
Chemical:	CHROMIUM, HEXAVALENT		
Sample Collected:	22-SEP-15	Findings:	9.6 UG/L
Chemical:	SELENIUM		
Sample Collected:	22-SEP-15	Findings:	5.2 PCI/L
Chemical:	URANIUM (PCI/L)		
Sample Collected:	22-SEP-15	Findings:	2.1 UG/L
Chemical:	CHLOROFORM (THM)		
Sample Collected:	22-SEP-15	Findings:	22. UG/L
Chemical:	TETRACHLOROETHYLENE		
Sample Collected:	22-SEP-15	Findings:	5.4 UG/L
Chemical:	TRICHLOROFLUOROMETHANE		
Sample Collected:	22-SEP-15	Findings:	12. UG/L
Chemical:	1,1-DICHLOROETHYLENE		
Sample Collected:	22-SEP-15	Findings:	14. UG/L
Chemical:	TRICHLOROETHYLENE		
Sample Collected:	22-SEP-15	Findings:	860. MG/L
Chemical:	TOTAL DISSOLVED SOLIDS		
Sample Collected:	22-SEP-15	Findings:	0.83
Chemical:	LANGELIER INDEX AT SOURCE TEMP.		
Sample Collected:	22-SEP-15	Findings:	18. MG/L
Chemical:	NITRATE (AS NO3)		
Sample Collected:	22-SEP-15	Findings:	15. UG/L
Chemical:	1,1,2-TRICHLORO-1,2,2-TRIFLUOROETHANE		
Sample Collected:	22-SEP-15	Findings:	0.29 NTU
Chemical:	TURBIDITY, LABORATORY		
Sample Collected:	22-SEP-15	Findings:	2.1 UG/L
Chemical:	TOTAL TRIHALOMETHANES		
Sample Collected:	22-SEP-15	Findings:	13.
Chemical:	AGGRSSIVE INDEX (CORROSIVITY)		

Sample Collected:	22-SEP-15	Findings:	3.04 PCI/L
Chemical:	GROSS ALPHA		
Sample Collected:	22-SEP-15	Findings:	2.5 PCI/L
Chemical:	GROSS ALPHA COUNTING ERROR		
Sample Collected:	22-SEP-15	Findings:	0.109 PCI/L
Chemical:	RADIUM 226 COUNTING ERROR		
Sample Collected:	22-SEP-15	Findings:	0.617 PCI/L
Chemical:	RADIUM 228 COUNTING ERROR		
Sample Collected:	22-SEP-15	Findings:	2.46 PCI/L
Chemical:	GROSS ALPHA MDA95		
Sample Collected:	22-SEP-15	Findings:	0.418 PCI/L
Chemical:	RADIUM 226 MDA95		
Sample Collected:	22-SEP-15	Findings:	0.265 PCI/L
Chemical:	RADIUM 228 MDA95		
Sample Collected:	22-SEP-15	Findings:	1200. US
Chemical:	SPECIFIC CONDUCTANCE		
Sample Collected:	22-SEP-15	Findings:	7.97
Chemical:	PH, LABORATORY		
Sample Collected:	22-SEP-15	Findings:	210. MG/L
Chemical:	ALKALINITY (TOTAL) AS CACO3		
Sample Collected:	22-SEP-15	Findings:	260. MG/L
Chemical:	BICARBONATE ALKALINITY		
Sample Collected:	22-SEP-15	Findings:	0.45 MG/L
Chemical:	AMMONIA (NH3-N)		
Sample Collected:	22-SEP-15	Findings:	450. MG/L
Chemical:	HARDNESS (TOTAL) AS CACO3		
Sample Collected:	22-SEP-15	Findings:	130. MG/L
Chemical:	CALCIUM		
Sample Collected:	22-SEP-15	Findings:	31. MG/L
Chemical:	MAGNESIUM		
Sample Collected:	22-SEP-15	Findings:	70. MG/L
Chemical:	SODIUM		
Sample Collected:	22-SEP-15	Findings:	4.5 MG/L
Chemical:	POTASSIUM		
Sample Collected:	22-SEP-15	Findings:	95. MG/L
Chemical:	CHLORIDE		
Sample Collected:	22-SEP-15	Findings:	260. MG/L
Chemical:	SULFATE		
Sample Collected:	22-SEP-15	Findings:	0.24 MG/L
Chemical:	FLUORIDE (F) (NATURAL-SOURCE)		
Sample Collected:	22-SEP-15	Findings:	3.8 UG/L
Chemical:	CHROMIUM, HEXAVALENT		
Sample Collected:	22-SEP-15	Findings:	9.6 UG/L
Chemical:	SELENIUM		

Sample Collected:	22-SEP-15	Findings:	5.4 PCI/L
Chemical:	URANIUM (PCI/L)		
Sample Collected:	22-SEP-15	Findings:	2.3 UG/L
Chemical:	CHLOROFORM (THM)		
Sample Collected:	22-SEP-15	Findings:	22. UG/L
Chemical:	TETRACHLOROETHYLENE		
Sample Collected:	22-SEP-15	Findings:	5.3 UG/L
Chemical:	TRICHLOROFLUOROMETHANE		
Sample Collected:	22-SEP-15	Findings:	13. UG/L
Chemical:	1,1-DICHLOROETHYLENE		
Sample Collected:	22-SEP-15	Findings:	14. UG/L
Chemical:	TRICHLOROETHYLENE		
Sample Collected:	22-SEP-15	Findings:	860. MG/L
Chemical:	TOTAL DISSOLVED SOLIDS		
Sample Collected:	22-SEP-15	Findings:	0.73
Chemical:	LANGELIER INDEX AT SOURCE TEMP.		
Sample Collected:	22-SEP-15	Findings:	18. MG/L
Chemical:	NITRATE (AS NO3)		
Sample Collected:	22-SEP-15	Findings:	15. UG/L
Chemical:	1,1,2-TRICHLORO-1,2,2-TRIFLUOROETHANE		
Sample Collected:	22-SEP-15	Findings:	0.15 NTU
Chemical:	TURBIDITY, LABORATORY		
Sample Collected:	22-SEP-15	Findings:	3.7 UG/L
Chemical:	TOTAL TRIHALOMETHANES		
Sample Collected:	22-SEP-15	Findings:	13.
Chemical:	AGGRSSIVE INDEX (CORROSIVITY)		
Sample Collected:	22-SEP-15	Findings:	2.27 PCI/L
Chemical:	GROSS ALPHA COUNTING ERROR		
Sample Collected:	22-SEP-15	Findings:	0.101 PCI/L
Chemical:	RADIUM 226 COUNTING ERROR		
Sample Collected:	22-SEP-15	Findings:	0.593 PCI/L
Chemical:	RADIUM 228 COUNTING ERROR		
Sample Collected:	22-SEP-15	Findings:	2.32 PCI/L
Chemical:	GROSS ALPHA MDA95		
Sample Collected:	22-SEP-15	Findings:	0.418 PCI/L
Chemical:	RADIUM 226 MDA95		
Sample Collected:	22-SEP-15	Findings:	0.2 PCI/L
Chemical:	RADIUM 228 MDA95		
Sample Collected:	21-FEB-12	Findings:	20.7 C
Chemical:	SOURCE TEMPERATURE C		
Sample Collected:	21-FEB-12	Findings:	0.91 UG/L
Chemical:	TETRACHLOROETHYLENE		
Sample Collected:	21-FEB-12	Findings:	1.6 UG/L
Chemical:	TRICHLOROETHYLENE		

Sample Collected:	17-MAY-12	Findings:	20.2 C
Chemical:	SOURCE TEMPERATURE C		
Sample Collected:	17-MAY-12	Findings:	0.98 UG/L
Chemical:	TETRACHLOROETHYLENE		
Sample Collected:	17-MAY-12	Findings:	1.7 UG/L
Chemical:	TRICHLOROETHYLENE		
Sample Collected:	17-MAY-12	Findings:	5.18 PCI/L
Chemical:	GROSS ALPHA		
Sample Collected:	17-MAY-12	Findings:	2.24 PCI/L
Chemical:	GROSS ALPHA COUNTING ERROR		
Sample Collected:	17-MAY-12	Findings:	1.88 PCI/L
Chemical:	GROSS ALPHA MDA95		
Sample Collected:	20-AUG-12	Findings:	22.1 C
Chemical:	SOURCE TEMPERATURE C		
Sample Collected:	20-AUG-12	Findings:	1.6 UG/L
Chemical:	BROMOFORM (THM)		
Sample Collected:	20-AUG-12	Findings:	1.8 UG/L
Chemical:	TETRACHLOROETHYLENE		
Sample Collected:	20-AUG-12	Findings:	0.59 UG/L
Chemical:	1,1-DICHLOROETHYLENE		
Sample Collected:	20-AUG-12	Findings:	4.4 UG/L
Chemical:	TRICHLOROETHYLENE		
Sample Collected:	20-AUG-12	Findings:	16. MG/L
Chemical:	NITRATE (AS NO3)		
Sample Collected:	20-AUG-12	Findings:	2.3 UG/L
Chemical:	TOTAL TRIHALOMETHANES		
Sample Collected:	21-NOV-12	Findings:	19.3 C
Chemical:	SOURCE TEMPERATURE C		
Sample Collected:	21-NOV-12	Findings:	0.99 UG/L
Chemical:	TETRACHLOROETHYLENE		
Sample Collected:	21-NOV-12	Findings:	2.1 UG/L
Chemical:	TRICHLOROETHYLENE		
Sample Collected:	19-FEB-13	Findings:	16.6 C
Chemical:	SOURCE TEMPERATURE C		
Sample Collected:	19-FEB-13	Findings:	0.81 UG/L
Chemical:	TETRACHLOROETHYLENE		
Sample Collected:	19-FEB-13	Findings:	1.7 UG/L
Chemical:	TRICHLOROETHYLENE		
Sample Collected:	14-MAY-13	Findings:	23.3 C
Chemical:	SOURCE TEMPERATURE C		
Sample Collected:	14-MAY-13	Findings:	1.1 UG/L
Chemical:	TETRACHLOROETHYLENE		
Sample Collected:	14-MAY-13	Findings:	2.2 UG/L
Chemical:	TRICHLOROETHYLENE		

Sample Collected:	19-AUG-13	Findings:	21.8 C
Chemical:	SOURCE TEMPERATURE C		
Sample Collected:	19-AUG-13	Findings:	3.2 UG/L
Chemical:	TETRACHLOROETHYLENE		
Sample Collected:	19-AUG-13	Findings:	1.5 UG/L
Chemical:	1,1-DICHLOROETHYLENE		
Sample Collected:	19-AUG-13	Findings:	5. UG/L
Chemical:	TRICHLOROETHYLENE		
Sample Collected:	19-AUG-13	Findings:	14. MG/L
Chemical:	NITRATE (AS NO3)		
Sample Collected:	27-AUG-13	Findings:	21.8 C
Chemical:	SOURCE TEMPERATURE C		

9
East
1/2 - 1 Mile
Lower

FED USGS **USGS40000139226**

Org. Identifier:	USGS-CA		
Formal name:	USGS California Water Science Center		
Monloc Identifier:	USGS-335701118024001		
Monloc name:	002S011W33M001S		
Monloc type:	Well		
Monloc desc:	Not Reported		
Huc code:	18070106	Drainagearea value:	Not Reported
Drainagearea Units:	Not Reported	Contrib drainagearea:	Not Reported
Contrib drainagearea units:	Not Reported	Latitude:	33.950291
Longitude:	-118.0453438	Sourcemap scale:	24000
Horiz Acc measure:	1	Horiz Acc measure units:	seconds
Horiz Collection method:	Interpolated from map		
Horiz coord refsys:	NAD83	Vert measure val:	Not Reported
Vert measure units:	Not Reported	Vertacc measure val:	Not Reported
Vert accmeasure units:	Not Reported		
Vertcollection method:	Not Reported		
Vert coord refsys:	Not Reported	Countrycode:	US
Aquifername:	California Coastal Basin aquifers		
Formation type:	Not Reported		
Aquifer type:	Not Reported		
Construction date:	Not Reported	Welldepth:	930
Welldepth units:	ft	Wellholedepth:	930
Wellholedepth units:	ft		

Ground-water levels, Number of Measurements: 0

C10
West
1/2 - 1 Mile
Lower

FED USGS **USGS40000139224**

Org. Identifier:	USGS-CA		
Formal name:	USGS California Water Science Center		
Monloc Identifier:	USGS-335659118040601		
Monloc name:	002S011W31X011S		
Monloc type:	Well		
Monloc desc:	Not Reported		
Huc code:	Not Reported	Drainagearea value:	Not Reported
Drainagearea Units:	Not Reported	Contrib drainagearea:	Not Reported
Contrib drainagearea units:	Not Reported	Latitude:	33.9497222
Longitude:	-118.0683333	Sourcemap scale:	24000

Horiz Acc measure:	.5	Horiz Acc measure units:	seconds
Horiz Collection method:	Global positioning system (GPS), uncorrected		
Horiz coord refsys:	NAD83	Vert measure val:	155
Vert measure units:	feet	Vertacc measure val:	.01
Vert accmeasure units:	feet		
Vertcollection method:	Reported		
Vert coord refsys:	NGVD29	Countrycode:	US
Aquifername:	California Coastal Basin aquifers		
Formation type:	Not Reported		
Aquifer type:	Not Reported		
Construction date:	20070219	Welldepth:	210
Welldepth units:	ft	Wellholedepth:	250
Wellholedepth units:	ft		

Ground-water levels, Number of Measurements: 0

C11
West
1/2 - 1 Mile
Lower

FED USGS **USGS40000139225**

Org. Identifier:	USGS-CA		
Formal name:	USGS California Water Science Center		
Monloc Identifier:	USGS-335659118040603		
Monloc name:	002S011W31X010S		
Monloc type:	Well		
Monloc desc:	Not Reported		
Huc code:	Not Reported	Drainagearea value:	Not Reported
Drainagearea Units:	Not Reported	Contrib drainagearea:	Not Reported
Contrib drainagearea units:	Not Reported	Latitude:	33.9497222
Longitude:	-118.0683333	Sourcemap scale:	24000
Horiz Acc measure:	.5	Horiz Acc measure units:	seconds
Horiz Collection method:	Global positioning system (GPS), uncorrected		
Horiz coord refsys:	NAD83	Vert measure val:	155
Vert measure units:	feet	Vertacc measure val:	.01
Vert accmeasure units:	feet		
Vertcollection method:	Reported		
Vert coord refsys:	NGVD29	Countrycode:	US
Aquifername:	California Coastal Basin aquifers		
Formation type:	Not Reported		
Aquifer type:	Not Reported		
Construction date:	20070219	Welldepth:	125
Welldepth units:	ft	Wellholedepth:	250
Wellholedepth units:	ft		

Ground-water levels, Number of Measurements: 0

D12
NNW
1/2 - 1 Mile
Lower

FED USGS **USGS40000139312**

Org. Identifier:	USGS-CA		
Formal name:	USGS California Water Science Center		
Monloc Identifier:	USGS-335743118033701		
Monloc name:	002S011W29X003S		
Monloc type:	Well		
Monloc desc:	Not Reported		
Huc code:	Not Reported	Drainagearea value:	Not Reported
Drainagearea Units:	Not Reported	Contrib drainagearea:	Not Reported
Contrib drainagearea units:	Not Reported	Latitude:	33.9619444
Longitude:	-118.0602778	Sourcemap scale:	24000

Horiz Acc measure:	.5	Horiz Acc measure units:	seconds
Horiz Collection method:	Global positioning system (GPS), uncorrected		
Horiz coord refsys:	NAD83	Vert measure val:	150
Vert measure units:	feet	Vertacc measure val:	.01
Vert accmeasure units:	feet		
Vertcollection method:	Reported		
Vert coord refsys:	NGVD29	Countrycode:	US
Aquifername:	California Coastal Basin aquifers		
Formation type:	Not Reported		
Aquifer type:	Not Reported		
Construction date:	20011219	Welldepth:	120
Welldepth units:	ft	Wellholedepth:	150
Wellholedepth units:	ft		

Ground-water levels, Number of Measurements: 0

D13
NNW **FED USGS** **USGS40000139313**
1/2 - 1 Mile
Lower

Org. Identifier:	USGS-CA		
Formal name:	USGS California Water Science Center		
Monloc Identifier:	USGS-335743118033703		
Monloc name:	002S011W29X002S		
Monloc type:	Well		
Monloc desc:	Not Reported		
Huc code:	Not Reported	Drainagearea value:	Not Reported
Drainagearea Units:	Not Reported	Contrib drainagearea:	Not Reported
Contrib drainagearea units:	Not Reported	Latitude:	33.9619444
Longitude:	-118.0602778	Sourcemap scale:	24000
Horiz Acc measure:	.5	Horiz Acc measure units:	seconds
Horiz Collection method:	Global positioning system (GPS), uncorrected		
Horiz coord refsys:	NAD83	Vert measure val:	150
Vert measure units:	feet	Vertacc measure val:	.01
Vert accmeasure units:	feet		
Vertcollection method:	Reported		
Vert coord refsys:	NGVD29	Countrycode:	US
Aquifername:	California Coastal Basin aquifers		
Formation type:	Not Reported		
Aquifer type:	Not Reported		
Construction date:	20011226	Welldepth:	75
Welldepth units:	ft	Wellholedepth:	93
Wellholedepth units:	ft		

Ground-water levels, Number of Measurements: 0

14
NNE **FED USGS** **USGS40000139307**
1/2 - 1 Mile
Lower

Org. Identifier:	USGS-CA		
Formal name:	USGS California Water Science Center		
Monloc Identifier:	USGS-335741118030201		
Monloc name:	002S011W29X001S		
Monloc type:	Well		
Monloc desc:	Not Reported		
Huc code:	Not Reported	Drainagearea value:	Not Reported
Drainagearea Units:	Not Reported	Contrib drainagearea:	Not Reported
Contrib drainagearea units:	Not Reported	Latitude:	33.9613889
Longitude:	-118.0505556	Sourcemap scale:	24000

Horiz Acc measure:	.5	Horiz Acc measure units:	seconds
Horiz Collection method:	Global positioning system (GPS), uncorrected		
Horiz coord refsys:	NAD83	Vert measure val:	151
Vert measure units:	feet	Vertacc measure val:	.01
Vert accmeasure units:	feet		
Vertcollection method:	Reported		
Vert coord refsys:	NGVD29	Countrycode:	US
Aquifername:	California Coastal Basin aquifers		
Formation type:	Not Reported		
Aquifer type:	Not Reported		
Construction date:	20011212	Welldepth:	48
Welldepth units:	ft	Wellholedepth:	51.3
Wellholedepth units:	ft		

Ground-water levels, Number of Measurements: 0

15
NNW **FED USGS** **USGS40000139316**
1/2 - 1 Mile
Lower

Org. Identifier:	USGS-CA		
Formal name:	USGS California Water Science Center		
Monloc Identifier:	USGS-335744118035101		
Monloc name:	002S011W30R003S		
Monloc type:	Well		
Monloc desc:	Not Reported		
Huc code:	18070106	Drainagearea value:	Not Reported
Drainagearea Units:	Not Reported	Contrib drainagearea:	Not Reported
Contrib drainagearea units:	Not Reported	Latitude:	33.9620556
Longitude:	-118.0650278	Sourcemap scale:	24000
Horiz Acc measure:	.5	Horiz Acc measure units:	seconds
Horiz Collection method:	Global positioning system (GPS), uncorrected		
Horiz coord refsys:	NAD83	Vert measure val:	150
Vert measure units:	feet	Vertacc measure val:	2.5
Vert accmeasure units:	feet		
Vertcollection method:	Interpolated from topographic map		
Vert coord refsys:	NGVD29	Countrycode:	US
Aquifername:	California Coastal Basin aquifers		
Formation type:	Not Reported		
Aquifer type:	Not Reported		
Construction date:	19610715	Welldepth:	900
Welldepth units:	ft	Wellholedepth:	904
Wellholedepth units:	ft		

Ground-water levels, Number of Measurements: 1

Date	Feet below Surface	Feet to Sealevel
1961-07-15	106	

Note: Other conditions existed that would affect the measured water level.

GEOCHECK® - PHYSICAL SETTING SOURCE MAP FINDINGS

Map ID
Direction
Distance

Database EDR ID Number

A1
WNW
0 - 1/8 Mile

OIL_GAS **CAOG11000211672**

District nun:	1	Api number:	03716405
Blm well:	N	Redrill can:	Not Reported
Dryhole:	N	Well status:	P
Operator name:	Morton and Dolley		
County name:	Los Angeles	Fieldname:	Santa Fe Springs
Area name:	Any Area	Section:	32
Township:	02S	Range:	11W
Base meridian:	SB	Elevation:	Not Reported
Gissourcec:	hud		
Comments:	Not Reported		
Leasename:	Ccmo	Wellnumber:	1
Epawell:	N	Hydraulica:	N
Confidenti:	N	Spuddate:	Not Reported
Welldeptha:	0		
Redrillfoo:	0		
Abandonedd:	Not Reported	Completion:	Not Reported
Directiona:	Unknown	Gissymbol:	POG
Site id:	CAOG11000211672		

A2
WNW
1/8 - 1/4 Mile

OIL_GAS **CAOG11000211673**

District nun:	1	Api number:	03716406
Blm well:	N	Redrill can:	Not Reported
Dryhole:	N	Well status:	P
Operator name:	Morton and Dolley		
County name:	Los Angeles	Fieldname:	Santa Fe Springs
Area name:	Any Area	Section:	32
Township:	02S	Range:	11W
Base meridian:	SB	Elevation:	Not Reported
Gissourcec:	hud		
Comments:	Not Reported		
Leasename:	Ccmo	Wellnumber:	2
Epawell:	N	Hydraulica:	N
Confidenti:	N	Spuddate:	Not Reported
Welldeptha:	0		
Redrillfoo:	0		
Abandonedd:	Not Reported	Completion:	Not Reported
Directiona:	Unknown	Gissymbol:	POG
Site id:	CAOG11000211673		

B3
WSW
1/8 - 1/4 Mile

OIL_GAS **CAOG11000211863**

District nun:	1	Api number:	03716730
Blm well:	N	Redrill can:	Not Reported
Dryhole:	N	Well status:	P
Operator name:	Union Oil Company of California		
County name:	Los Angeles	Fieldname:	Santa Fe Springs
Area name:	Any Area	Section:	32
Township:	02S	Range:	11W
Base meridian:	SB	Elevation:	Not Reported
Gissourcec:	hud		
Comments:	Not Reported		
Leasename:	Sa Farwell	Wellnumber:	23
Epawell:	N	Hydraulica:	N
Confidenti:	N	Spuddate:	Not Reported
Welldeptha:	0		
Redrillfoo:	0		
Abandonedd:	Not Reported	Completion:	Not Reported
Directiona:	Unknown	Gissymbol:	POG
Site id:	CAOG11000211863		

C4
WNW **OIL_GAS** **CAOG11000210927**
1/8 - 1/4 Mile

District nun:	1	Api number:	03715515
Blm well:	N	Redrill can:	Not Reported
Dryhole:	N	Well status:	P
Operator name:	Hearn Co.		
County name:	Los Angeles	Fieldname:	Santa Fe Springs
Area name:	Any Area	Section:	32
Township:	02S	Range:	11W
Base meridian:	SB	Elevation:	Not Reported
Gissourcec:	hud		
Comments:	Not Reported		
Leasename:	Hearn	Wellnumber:	2
Epawell:	N	Hydraulica:	N
Confidenti:	N	Spuddate:	Not Reported
Welldeptha:	0		
Redrillfoo:	0		
Abandonedd:	Not Reported	Completion:	Not Reported
Directiona:	Unknown	Gissymbol:	POG
Site id:	CAOG11000210927		

C5
WNW **OIL_GAS** **CAOG11000210926**
1/8 - 1/4 Mile

District nun:	1	Api number:	03715514
Blm well:	N	Redrill can:	Not Reported
Dryhole:	N	Well status:	P
Operator name:	Hearn Co.		
County name:	Los Angeles	Fieldname:	Santa Fe Springs
Area name:	Any Area	Section:	32
Township:	02S	Range:	11W
Base meridian:	SB	Elevation:	Not Reported
Gissourcec:	hud		

Comments:	Not Reported		
Leasename:	Hearn	Wellnumber:	1
Epawell:	N	Hydraulica:	N
Confidenti:	N	Spuddate:	Not Reported
Welldeptha:	0		
Redrillfoo:	0		
Abandonedd:	Not Reported	Completion:	Not Reported
Directiona:	Unknown	Gissymbol:	POG
Site id:	CAOG11000210926		

6
SSE **OIL_GAS** **CAOG11000210392**
1/8 - 1/4 Mile

District nun:	1	Api number:	03714743
Blm well:	N	Redrill can:	Not Reported
Dryhole:	N	Well status:	P
Operator name:	L. A. Hanson, Sr.		
County name:	Los Angeles	Fieldname:	Santa Fe Springs
Area name:	Any Area	Section:	32
Township:	02S	Range:	11W
Base meridian:	SB	Elevation:	Not Reported
Gissourcec:	hud		
Comments:	Not Reported		
Leasename:	Associated Telephone	Wellnumber:	1
Epawell:	N	Hydraulica:	N
Confidenti:	N	Spuddate:	Not Reported
Welldeptha:	0		
Redrillfoo:	0		
Abandonedd:	Not Reported	Completion:	Not Reported
Directiona:	Unknown	Gissymbol:	PDH
Site id:	CAOG11000210392		

B7
SW **OIL_GAS** **CAOG11000211864**
1/8 - 1/4 Mile

District nun:	1	Api number:	03716731
Blm well:	N	Redrill can:	Not Reported
Dryhole:	N	Well status:	P
Operator name:	Mobil Oil Corporation		
County name:	Los Angeles	Fieldname:	Santa Fe Springs
Area name:	Any Area	Section:	32
Township:	02S	Range:	11W
Base meridian:	SB	Elevation:	Not Reported
Gissourcec:	hud		
Comments:	Not Reported		
Leasename:	Not Reported	Wellnumber:	807-C
Epawell:	N	Hydraulica:	N
Confidenti:	N	Spuddate:	Not Reported
Welldeptha:	0		
Redrillfoo:	0		
Abandonedd:	Not Reported	Completion:	Not Reported
Directiona:	Unknown	Gissymbol:	POG
Site id:	CAOG11000211864		

GEOCHECK® - PHYSICAL SETTING SOURCE MAP FINDINGS

Map ID
Direction
Distance

Database EDR ID Number

D8
SW
1/8 - 1/4 Mile

OIL_GAS **CAOG11000211860**

District nun:	1	Api number:	03716725
Blm well:	N	Redrill can:	Not Reported
Dryhole:	N	Well status:	P
Operator name:	Breitburn Operating L.P.		
County name:	Los Angeles	Fieldname:	Santa Fe Springs
Area name:	Any Area	Section:	32
Township:	02S	Range:	11W
Base meridian:	SB	Elevation:	Not Reported
Gissourcec:	hud		
Comments:	Not Reported		
Leasename:	Not Reported	Wellnumber:	808-C
Epawell:	N	Hydraulica:	N
Confidenti:	N	Spuddate:	Not Reported
Welldeptha:	0		
Redrillfoo:	0		
Abandonedd:	Not Reported	Completion:	Not Reported
Directiona:	Unknown	Gissymbol:	POG
Site id:	CAOG11000211860		

C9
West
1/8 - 1/4 Mile

OIL_GAS **CAOG11000211022**

District nun:	1	Api number:	03715607
Blm well:	N	Redrill can:	Not Reported
Dryhole:	N	Well status:	P
Operator name:	Union Oil Company of California		
County name:	Los Angeles	Fieldname:	Santa Fe Springs
Area name:	Any Area	Section:	32
Township:	02S	Range:	11W
Base meridian:	SB	Elevation:	Not Reported
Gissourcec:	hud		
Comments:	Not Reported		
Leasename:	Barley	Wellnumber:	3
Epawell:	N	Hydraulica:	N
Confidenti:	N	Spuddate:	Not Reported
Welldeptha:	0		
Redrillfoo:	0		
Abandonedd:	Not Reported	Completion:	Not Reported
Directiona:	Unknown	Gissymbol:	POG
Site id:	CAOG11000211022		

B10
West
1/8 - 1/4 Mile

OIL_GAS **CAOG11000211857**

District nun:	1	Api number:	03716719
Blm well:	N	Redrill can:	Not Reported
Dryhole:	N	Well status:	P
Operator name:	Breitburn Operating L.P.		
County name:	Los Angeles	Fieldname:	Santa Fe Springs
Area name:	Any Area	Section:	32
Township:	02S	Range:	11W
Base meridian:	SB	Elevation:	Not Reported
Gissourcec:	hud		
Comments:	Not Reported		
Leasename:	Not Reported	Wellnumber:	W-803-C
Epawell:	N	Hydraulica:	N
Confidenti:	N	Spuddate:	Not Reported
Welldeptha:	0		
Redrillfoo:	0		
Abandonedd:	Not Reported	Completion:	Not Reported
Directiona:	Unknown	Gissymbol:	PWF
Site id:	CAOG11000211857		

C11
WNW **OIL_GAS** **CAOG11000211021**
1/8 - 1/4 Mile

District nun:	1	Api number:	03715606
Blm well:	N	Redrill can:	Not Reported
Dryhole:	N	Well status:	P
Operator name:	Union Oil Company of California		
County name:	Los Angeles	Fieldname:	Santa Fe Springs
Area name:	Any Area	Section:	32
Township:	02S	Range:	11W
Base meridian:	SB	Elevation:	Not Reported
Gissourcec:	hud		
Comments:	Not Reported		
Leasename:	Barley	Wellnumber:	2
Epawell:	N	Hydraulica:	N
Confidenti:	N	Spuddate:	Not Reported
Welldeptha:	0		
Redrillfoo:	0		
Abandonedd:	Not Reported	Completion:	Not Reported
Directiona:	Unknown	Gissymbol:	PDH
Site id:	CAOG11000211021		

B13
SW **OIL_GAS** **CAOG11000192624**
1/8 - 1/4 Mile

District nun:	1	Api number:	03716713
Blm well:	N	Redrill can:	Not Reported
Dryhole:	N	Well status:	A
Operator name:	Breitburn Operating L.P.		
County name:	Los Angeles	Fieldname:	Santa Fe Springs
Area name:	Any Area	Section:	32
Township:	02S	Range:	11W
Base meridian:	SB	Elevation:	163.931
Gissourcec:	gps		

Comments:	66607158.ssf		
Leasename:	Not Reported	Wellnumber:	W-806-C
Epawell:	N	Hydraulica:	N
Confidenti:	N	Spuddate:	Not Reported
Welldeptha:	6721		
Redrillfoo:	0		
Abandonedd:	Not Reported	Completion:	Not Reported
Directiona:	Unknown	Gissymbol:	AWF
Site id:	CAOG11000192624		

B12
SW
1/8 - 1/4 Mile

OIL_GAS **CAOG11000192625**

District nun:	1	Api number:	03716713
Blm well:	N	Redrill can:	Not Reported
Dryhole:	N	Well status:	A
Operator name:	Breitburn Operating L.P.		
County name:	Los Angeles	Fieldname:	Santa Fe Springs
Area name:	Any Area	Section:	32
Township:	02S	Range:	11W
Base meridian:	SB	Elevation:	163.931
Gissourcec:	gps		
Comments:	66607158.ssf		
Leasename:	Not Reported	Wellnumber:	W-806-C
Epawell:	N	Hydraulica:	N
Confidenti:	N	Spuddate:	Not Reported
Welldeptha:	6721		
Redrillfoo:	0		
Abandonedd:	Not Reported	Completion:	Not Reported
Directiona:	Unknown	Gissymbol:	AWF
Site id:	CAOG11000192625		

B16
SW
1/8 - 1/4 Mile

OIL_GAS **CAOG11000192627**

District nun:	1	Api number:	03716713
Blm well:	N	Redrill can:	Not Reported
Dryhole:	N	Well status:	A
Operator name:	Breitburn Operating L.P.		
County name:	Los Angeles	Fieldname:	Santa Fe Springs
Area name:	Any Area	Section:	32
Township:	02S	Range:	11W
Base meridian:	SB	Elevation:	163.931
Gissourcec:	gps		
Comments:	66607158.ssf		
Leasename:	Not Reported	Wellnumber:	W-806-C
Epawell:	N	Hydraulica:	N
Confidenti:	N	Spuddate:	Not Reported
Welldeptha:	6721		
Redrillfoo:	0		
Abandonedd:	Not Reported	Completion:	Not Reported
Directiona:	Unknown	Gissymbol:	AWF
Site id:	CAOG11000192627		

Map ID
Direction
Distance

Database EDR ID Number

B15
SW
1/8 - 1/4 Mile

OIL_GAS **CAOG11000192628**

District nun:	1	Api number:	03716713
Blm well:	N	Redrill can:	Not Reported
Dryhole:	N	Well status:	A
Operator name:	Breitburn Operating L.P.		
County name:	Los Angeles	Fieldname:	Santa Fe Springs
Area name:	Any Area	Section:	32
Township:	02S	Range:	11W
Base meridian:	SB	Elevation:	163.931
Gissourcec:	gps		
Comments:	66607158.ssf		
Leasename:	Not Reported	Wellnumber:	W-806-C
Epawell:	N	Hydraulica:	N
Confidenti:	N	Spuddate:	Not Reported
Welldeptha:	6721		
Redrillfoo:	0		
Abandonedd:	Not Reported	Completion:	Not Reported
Directiona:	Unknown	Gissymbol:	AWF
Site id:	CAOG11000192628		

B14
SW
1/8 - 1/4 Mile

OIL_GAS **CAOG11000192626**

District nun:	1	Api number:	03716713
Blm well:	N	Redrill can:	Not Reported
Dryhole:	N	Well status:	A
Operator name:	Breitburn Operating L.P.		
County name:	Los Angeles	Fieldname:	Santa Fe Springs
Area name:	Any Area	Section:	32
Township:	02S	Range:	11W
Base meridian:	SB	Elevation:	163.931
Gissourcec:	gps		
Comments:	66607158.ssf		
Leasename:	Not Reported	Wellnumber:	W-806-C
Epawell:	N	Hydraulica:	N
Confidenti:	N	Spuddate:	Not Reported
Welldeptha:	6721		
Redrillfoo:	0		
Abandonedd:	Not Reported	Completion:	Not Reported
Directiona:	Unknown	Gissymbol:	AWF
Site id:	CAOG11000192626		

E18
SSW
1/8 - 1/4 Mile

OIL_GAS **CAOG11000192631**

District nun:	1	Api number:	03716723
Blm well:	N	Redrill can:	Not Reported
Dryhole:	N	Well status:	A
Operator name:	Breitburn Operating L.P.		
County name:	Los Angeles	Fieldname:	Santa Fe Springs
Area name:	Any Area	Section:	32
Township:	02S	Range:	11W
Base meridian:	SB	Elevation:	155.854
Gissourcec:	gps		
Comments:	66607158.ssf		
Leasename:	Not Reported	Wellnumber:	W-814-C
Epawell:	N	Hydraulica:	N
Confidenti:	N	Spuddate:	Not Reported
Welldeptha:	0		
Redrillfoo:	0		
Abandonedd:	Not Reported	Completion:	Not Reported
Directiona:	Unknown	Gissymbol:	AWF
Site id:	CAOG11000192631		

E17
SSW **OIL_GAS** **CAOG11000192630**
1/8 - 1/4 Mile

District nun:	1	Api number:	03716723
Blm well:	N	Redrill can:	Not Reported
Dryhole:	N	Well status:	A
Operator name:	Breitburn Operating L.P.		
County name:	Los Angeles	Fieldname:	Santa Fe Springs
Area name:	Any Area	Section:	32
Township:	02S	Range:	11W
Base meridian:	SB	Elevation:	155.854
Gissourcec:	gps		
Comments:	66607158.ssf		
Leasename:	Not Reported	Wellnumber:	W-814-C
Epawell:	N	Hydraulica:	N
Confidenti:	N	Spuddate:	Not Reported
Welldeptha:	0		
Redrillfoo:	0		
Abandonedd:	Not Reported	Completion:	Not Reported
Directiona:	Unknown	Gissymbol:	AWF
Site id:	CAOG11000192630		

C19
WNW **OIL_GAS** **CAOG11000211020**
1/8 - 1/4 Mile

District nun:	1	Api number:	03715605
Blm well:	N	Redrill can:	Not Reported
Dryhole:	N	Well status:	P
Operator name:	Union Oil Company of California		
County name:	Los Angeles	Fieldname:	Santa Fe Springs
Area name:	Any Area	Section:	32
Township:	02S	Range:	11W
Base meridian:	SB	Elevation:	Not Reported
Gissourcec:	hud		

Comments:	Not Reported		
Leasename:	Barley	Wellnumber:	1
Epawell:	N	Hydraulica:	N
Confidenti:	N	Spuddate:	Not Reported
Welldeptha:	0		
Redrillfoo:	0		
Abandonedd:	Not Reported	Completion:	Not Reported
Directiona:	Unknown	Gissymbol:	POG
Site id:	CAOG11000211020		

F20
West
1/8 - 1/4 Mile

OIL_GAS **CAOG11000210461**

District nun:	1	Api number:	03714844
Blm well:	N	Redrill can:	Not Reported
Dryhole:	N	Well status:	P
Operator name:	Ferdon & Vurpillat Oil Land Synd.		
County name:	Los Angeles	Fieldname:	Santa Fe Springs
Area name:	Any Area	Section:	32
Township:	02S	Range:	11W
Base meridian:	SB	Elevation:	Not Reported
Gissourcec:	hud		
Comments:	Not Reported		
Leasename:	Not Reported	Wellnumber:	1
Epawell:	N	Hydraulica:	N
Confidenti:	N	Spuddate:	Not Reported
Welldeptha:	0		
Redrillfoo:	0		
Abandonedd:	Not Reported	Completion:	Not Reported
Directiona:	Unknown	Gissymbol:	PDH
Site id:	CAOG11000210461		

F21
West
1/8 - 1/4 Mile

OIL_GAS **CAOG11000211840**

District nun:	1	Api number:	03716699
Blm well:	N	Redrill can:	Not Reported
Dryhole:	N	Well status:	P
Operator name:	Union Oil Company of California		
County name:	Los Angeles	Fieldname:	Santa Fe Springs
Area name:	Any Area	Section:	32
Township:	02S	Range:	11W
Base meridian:	SB	Elevation:	Not Reported
Gissourcec:	hud		
Comments:	Not Reported		
Leasename:	Laing	Wellnumber:	1
Epawell:	N	Hydraulica:	N
Confidenti:	N	Spuddate:	Not Reported
Welldeptha:	0		
Redrillfoo:	0		
Abandonedd:	Not Reported	Completion:	Not Reported
Directiona:	Unknown	Gissymbol:	POG
Site id:	CAOG11000211840		

GEOCHECK® - PHYSICAL SETTING SOURCE MAP FINDINGS

Map ID
Direction
Distance

Database EDR ID Number

F22
WSW
1/8 - 1/4 Mile

OIL_GAS **CAOG11000211858**

District nun:	1	Api number:	03716720
Blm well:	N	Redrill can:	Not Reported
Dryhole:	N	Well status:	P
Operator name:	Breitburn Operating L.P.		
County name:	Los Angeles	Fieldname:	Santa Fe Springs
Area name:	Any Area	Section:	32
Township:	02S	Range:	11W
Base meridian:	SB	Elevation:	Not Reported
Gissourcec:	hud		
Comments:	Not Reported		
Leasename:	Not Reported	Wellnumber:	805-C
Epawell:	N	Hydraulica:	N
Confidenti:	N	Spuddate:	Not Reported
Welldeptha:	0		
Redrillfoo:	0		
Abandonedd:	Not Reported	Completion:	Not Reported
Directiona:	Unknown	Gissymbol:	POG
Site id:	CAOG11000211858		

D24
SW
1/8 - 1/4 Mile

OIL_GAS **CAOG11000192636**

District nun:	1	Api number:	03716728
Blm well:	N	Redrill can:	Not Reported
Dryhole:	N	Well status:	A
Operator name:	Breitburn Operating L.P.		
County name:	Los Angeles	Fieldname:	Santa Fe Springs
Area name:	Any Area	Section:	32
Township:	02S	Range:	11W
Base meridian:	SB	Elevation:	161.012
Gissourcec:	gps		
Comments:	66607158.ssf		
Leasename:	Not Reported	Wellnumber:	812-C
Epawell:	N	Hydraulica:	N
Confidenti:	N	Spuddate:	Not Reported
Welldeptha:	0		
Redrillfoo:	0		
Abandonedd:	Not Reported	Completion:	Not Reported
Directiona:	Unknown	Gissymbol:	AWF
Site id:	CAOG11000192636		

D25
SW
1/8 - 1/4 Mile

OIL_GAS **CAOG11000192637**

District nun:	1	Api number:	03716728
Blm well:	N	Redrill can:	Not Reported
Dryhole:	N	Well status:	A
Operator name:	Breitburn Operating L.P.		
County name:	Los Angeles	Fieldname:	Santa Fe Springs
Area name:	Any Area	Section:	32
Township:	02S	Range:	11W
Base meridian:	SB	Elevation:	161.012
Gissourcec:	gps		
Comments:	66607158.ssf		
Leasename:	Not Reported	Wellnumber:	812-C
Epawell:	N	Hydraulica:	N
Confidenti:	N	Spuddate:	Not Reported
Welldeptha:	0		
Redrillfoo:	0		
Abandonedd:	Not Reported	Completion:	Not Reported
Directiona:	Unknown	Gissymbol:	AWF
Site id:	CAOG11000192637		

D23
SW
1/8 - 1/4 Mile

OIL_GAS **CAOG11000192635**

District nun:	1	Api number:	03716728
Blm well:	N	Redrill can:	Not Reported
Dryhole:	N	Well status:	A
Operator name:	Breitburn Operating L.P.		
County name:	Los Angeles	Fieldname:	Santa Fe Springs
Area name:	Any Area	Section:	32
Township:	02S	Range:	11W
Base meridian:	SB	Elevation:	161.012
Gissourcec:	gps		
Comments:	66607158.ssf		
Leasename:	Not Reported	Wellnumber:	812-C
Epawell:	N	Hydraulica:	N
Confidenti:	N	Spuddate:	Not Reported
Welldeptha:	0		
Redrillfoo:	0		
Abandonedd:	Not Reported	Completion:	Not Reported
Directiona:	Unknown	Gissymbol:	AWF
Site id:	CAOG11000192635		

26
North
1/4 - 1/2 Mile

OIL_GAS **CAOG11000211403**

District nun:	1	Api number:	03716092
Blm well:	N	Redrill can:	Not Reported
Dryhole:	N	Well status:	P
Operator name:	St. Anthony Oil Corp.		
County name:	Los Angeles	Fieldname:	Santa Fe Springs
Area name:	Any Area	Section:	32
Township:	02S	Range:	11W
Base meridian:	SB	Elevation:	Not Reported
Gissourcec:	hud		

Comments:	Not Reported		
Leasename:	Mary Barley Community	Wellnumber:	1
Epawell:	N	Hydraulica:	N
Confidenti:	N	Spuddate:	Not Reported
Welldeptha:	0		
Redrillfoo:	0		
Abandonedd:	Not Reported	Completion:	Not Reported
Directiona:	Unknown	Gissymbol:	PDH
Site id:	CAOG11000211403		

F27
WSW
1/4 - 1/2 Mile

OIL_GAS **CAOG11000211852**

District nun:	1	Api number:	03716714
Blm well:	N	Redrill can:	Not Reported
Dryhole:	N	Well status:	P
Operator name:	Mobil Oil Corporation		
County name:	Los Angeles	Fieldname:	Santa Fe Springs
Area name:	Any Area	Section:	32
Township:	02S	Range:	11W
Base meridian:	SB	Elevation:	Not Reported
Gissourcec:	hud		
Comments:	Not Reported		
Leasename:	Not Reported	Wellnumber:	804-C
Epawell:	N	Hydraulica:	N
Confidenti:	N	Spuddate:	Not Reported
Welldeptha:	0		
Redrillfoo:	0		
Abandonedd:	Not Reported	Completion:	Not Reported
Directiona:	Unknown	Gissymbol:	POG
Site id:	CAOG11000211852		

G28
South
1/4 - 1/2 Mile

OIL_GAS **CAOG11000211861**

District nun:	1	Api number:	03716726
Blm well:	N	Redrill can:	Not Reported
Dryhole:	N	Well status:	P
Operator name:	Breitburn Operating L.P.		
County name:	Los Angeles	Fieldname:	Santa Fe Springs
Area name:	Any Area	Section:	5
Township:	03S	Range:	11W
Base meridian:	SB	Elevation:	Not Reported
Gissourcec:	hud		
Comments:	Not Reported		
Leasename:	Not Reported	Wellnumber:	818-C
Epawell:	N	Hydraulica:	N
Confidenti:	N	Spuddate:	Not Reported
Welldeptha:	0		
Redrillfoo:	0		
Abandonedd:	Not Reported	Completion:	Not Reported
Directiona:	Unknown	Gissymbol:	POG
Site id:	CAOG11000211861		

Map ID
Direction
Distance

Database EDR ID Number

E29
SSW
1/4 - 1/2 Mile

OIL_GAS **CAOG11000211859**

District nun:	1	Api number:	03716721
Blm well:	N	Redrill can:	Not Reported
Dryhole:	N	Well status:	P
Operator name:	Breitburn Operating L.P.		
County name:	Los Angeles	Fieldname:	Santa Fe Springs
Area name:	Any Area	Section:	5
Township:	03S	Range:	11W
Base meridian:	SB	Elevation:	Not Reported
Gissourcec:	hud		
Comments:	Not Reported		
Leasename:	Not Reported	Wellnumber:	817-C
Epawell:	N	Hydraulica:	N
Confidenti:	N	Spuddate:	Not Reported
Welldeptha:	0		
Redrillfoo:	0		
Abandonedd:	Not Reported	Completion:	Not Reported
Directiona:	Unknown	Gissymbol:	POG
Site id:	CAOG11000211859		

H31
SW
1/4 - 1/2 Mile

OIL_GAS **CAOG11000192622**

District nun:	1	Api number:	03716710
Blm well:	N	Redrill can:	Not Reported
Dryhole:	N	Well status:	A
Operator name:	Breitburn Operating L.P.		
County name:	Los Angeles	Fieldname:	Santa Fe Springs
Area name:	Any Area	Section:	32
Township:	02S	Range:	11W
Base meridian:	SB	Elevation:	160.853
Gissourcec:	gps		
Comments:	66607158.ssf		
Leasename:	Not Reported	Wellnumber:	811-B
Epawell:	N	Hydraulica:	N
Confidenti:	N	Spuddate:	Not Reported
Welldeptha:	0		
Redrillfoo:	0		
Abandonedd:	Not Reported	Completion:	Not Reported
Directiona:	Unknown	Gissymbol:	AWF
Site id:	CAOG11000192622		

H30
SW
1/4 - 1/2 Mile

OIL_GAS **CAOG11000192621**

District nun:	1	Api number:	03716710
Blm well:	N	Redrill can:	Not Reported
Dryhole:	N	Well status:	A
Operator name:	Breitburn Operating L.P.		
County name:	Los Angeles	Fieldname:	Santa Fe Springs
Area name:	Any Area	Section:	32
Township:	02S	Range:	11W
Base meridian:	SB	Elevation:	160.853
Gissourcec:	gps		
Comments:	66607158.ssf		
Leasename:	Not Reported	Wellnumber:	811-B
Epawell:	N	Hydraulica:	N
Confidenti:	N	Spuddate:	Not Reported
Welldeptha:	0		
Redrillfoo:	0		
Abandonedd:	Not Reported	Completion:	Not Reported
Directiona:	Unknown	Gissymbol:	AWF
Site id:	CAOG11000192621		

H32
WSW **OIL_GAS** **CAOG11000211360**
1/4 - 1/2 Mile

District nun:	1	Api number:	03716045
Blm well:	N	Redrill can:	Not Reported
Dryhole:	N	Well status:	P
Operator name:	Breitburn Operating L.P.		
County name:	Los Angeles	Fieldname:	Santa Fe Springs
Area name:	Any Area	Section:	32
Township:	02S	Range:	11W
Base meridian:	SB	Elevation:	Not Reported
Gissourcec:	hud		
Comments:	Not Reported		
Leasename:	Not Reported	Wellnumber:	810-C
Epawell:	N	Hydraulica:	N
Confidenti:	N	Spuddate:	Not Reported
Welldeptha:	0		
Redrillfoo:	0		
Abandonedd:	Not Reported	Completion:	Not Reported
Directiona:	Unknown	Gissymbol:	POG
Site id:	CAOG11000211360		

I33
West **OIL_GAS** **CAOG11000211854**
1/4 - 1/2 Mile

District nun:	1	Api number:	03716716
Blm well:	N	Redrill can:	Not Reported
Dryhole:	N	Well status:	P
Operator name:	Union Oil Company of California		
County name:	Los Angeles	Fieldname:	Santa Fe Springs
Area name:	Any Area	Section:	32
Township:	02S	Range:	11W
Base meridian:	SB	Elevation:	Not Reported
Gissourcec:	hud		

Comments:	Not Reported		
Leasename:	Sa Farwell	Wellnumber:	9
Epawell:	N	Hydraulica:	N
Confidenti:	N	Spuddate:	Not Reported
Welldeptha:	0		
Redrillfoo:	0		
Abandonedd:	Not Reported	Completion:	Not Reported
Directiona:	Unknown	Gissymbol:	POG
Site id:	CAOG11000211854		

J34
SSE **OIL_GAS** **CAOG11000211595**
1/4 - 1/2 Mile

District nun:	1	Api number:	03716327
Blm well:	N	Redrill can:	Not Reported
Dryhole:	N	Well status:	P
Operator name:	Shell Western Exploration & Production Inc.		
County name:	Los Angeles	Fieldname:	Santa Fe Springs
Area name:	Any Area	Section:	5
Township:	03S	Range:	11W
Base meridian:	SB	Elevation:	Not Reported
Gissourcec:	hud		
Comments:	Not Reported		
Leasename:	Slayden	Wellnumber:	1
Epawell:	N	Hydraulica:	N
Confidenti:	N	Spuddate:	Not Reported
Welldeptha:	0		
Redrillfoo:	0		
Abandonedd:	Not Reported	Completion:	Not Reported
Directiona:	Unknown	Gissymbol:	PDH
Site id:	CAOG11000211595		

I35
West **OIL_GAS** **CAOG11000211040**
1/4 - 1/2 Mile

District nun:	1	Api number:	03715625
Blm well:	N	Redrill can:	Not Reported
Dryhole:	N	Well status:	P
Operator name:	Union Oil Company of California		
County name:	Los Angeles	Fieldname:	Santa Fe Springs
Area name:	Any Area	Section:	32
Township:	02S	Range:	11W
Base meridian:	SB	Elevation:	Not Reported
Gissourcec:	hud		
Comments:	Not Reported		
Leasename:	Blackman-Puckett	Wellnumber:	2
Epawell:	N	Hydraulica:	N
Confidenti:	N	Spuddate:	Not Reported
Welldeptha:	0		
Redrillfoo:	0		
Abandonedd:	Not Reported	Completion:	Not Reported
Directiona:	Unknown	Gissymbol:	POG
Site id:	CAOG11000211040		

Map ID
Direction
Distance

Database EDR ID Number

K36
SSW
1/4 - 1/2 Mile

OIL_GAS **CAOG11000192369**

District nun:	1	Api number:	03715636
Blm well:	N	Redrill can:	Not Reported
Dryhole:	N	Well status:	P
Operator name:	Breitburn Operating L.P.		
County name:	Los Angeles	Fieldname:	Santa Fe Springs
Area name:	Any Area	Section:	5
Township:	03S	Range:	11W
Base meridian:	SB	Elevation:	159.685
Gissourcec:	gps		
Comments:	66607158.ssf		
Leasename:	Not Reported	Wellnumber:	816-C
Epawell:	N	Hydraulica:	N
Confidenti:	N	Spuddate:	Not Reported
Welldeptha:	0		
Redrillfoo:	0		
Abandonedd:	Not Reported	Completion:	Not Reported
Directiona:	Unknown	Gissymbol:	POG
Site id:	CAOG11000192369		

H37
SW
1/4 - 1/2 Mile

OIL_GAS **CAOG11000192623**

District nun:	1	Api number:	03716712
Blm well:	N	Redrill can:	Not Reported
Dryhole:	N	Well status:	I
Operator name:	Breitburn Operating L.P.		
County name:	Los Angeles	Fieldname:	Santa Fe Springs
Area name:	Any Area	Section:	5
Township:	03S	Range:	11W
Base meridian:	SB	Elevation:	160.569
Gissourcec:	gps		
Comments:	66607158.ssf		
Leasename:	Not Reported	Wellnumber:	815-C
Epawell:	N	Hydraulica:	N
Confidenti:	N	Spuddate:	Not Reported
Welldeptha:	0		
Redrillfoo:	0		
Abandonedd:	Not Reported	Completion:	Not Reported
Directiona:	Unknown	Gissymbol:	AOG
Site id:	CAOG11000192623		

L38
WSW
1/4 - 1/2 Mile

OIL_GAS **CAOG11000211361**

District nun:	1	Api number:	03716046
Blm well:	N	Redrill can:	Not Reported
Dryhole:	N	Well status:	P
Operator name:	Mobil Oil Corporation		
County name:	Los Angeles	Fieldname:	Santa Fe Springs
Area name:	Any Area	Section:	32
Township:	02S	Range:	11W
Base meridian:	SB	Elevation:	Not Reported
Gissourcec:	hud		
Comments:	Not Reported		
Leasename:	Santa Fe	Wellnumber:	29-D
Epawell:	N	Hydraulica:	N
Confidenti:	N	Spuddate:	Not Reported
Welldeptha:	0		
Redrillfoo:	0		
Abandonedd:	Not Reported	Completion:	Not Reported
Directiona:	Unknown	Gissymbol:	POG
Site id:	CAOG11000211361		

I39
West **OIL_GAS** **CAOG11000211039**
1/4 - 1/2 Mile

District nun:	1	Api number:	03715624
Blm well:	N	Redrill can:	Not Reported
Dryhole:	N	Well status:	P
Operator name:	Breitburn Operating L.P.		
County name:	Los Angeles	Fieldname:	Santa Fe Springs
Area name:	Any Area	Section:	32
Township:	02S	Range:	11W
Base meridian:	SB	Elevation:	Not Reported
Gissourcec:	hud		
Comments:	Not Reported		
Leasename:	Not Reported	Wellnumber:	W-800-C
Epawell:	N	Hydraulica:	N
Confidenti:	N	Spuddate:	Not Reported
Welldeptha:	0		
Redrillfoo:	0		
Abandonedd:	Not Reported	Completion:	Not Reported
Directiona:	Unknown	Gissymbol:	PWF
Site id:	CAOG11000211039		

I40
WNW **OIL_GAS** **CAOG11000211865**
1/4 - 1/2 Mile

District nun:	1	Api number:	03716732
Blm well:	N	Redrill can:	Not Reported
Dryhole:	N	Well status:	P
Operator name:	Union Oil Company of California		
County name:	Los Angeles	Fieldname:	Santa Fe Springs
Area name:	Any Area	Section:	32
Township:	02S	Range:	11W
Base meridian:	SB	Elevation:	Not Reported
Gissourcec:	hud		

Comments:	Not Reported		
Leasename:	Sanchez	Wellnumber:	1
Epawell:	N	Hydraulica:	N
Confidenti:	N	Spuddate:	Not Reported
Welldeptha:	0		
Redrillfoo:	0		
Abandonedd:	Not Reported	Completion:	Not Reported
Directiona:	Unknown	Gissymbol:	PDH
Site id:	CAOG11000211865		

G41
South
1/4 - 1/2 Mile

OIL_GAS **CAOG11000192629**

District nun:	1	Api number:	03716722
Blm well:	N	Redrill can:	Not Reported
Dryhole:	N	Well status:	I
Operator name:	Breitburn Operating L.P.		
County name:	Los Angeles	Fieldname:	Santa Fe Springs
Area name:	Any Area	Section:	5
Township:	03S	Range:	11W
Base meridian:	SB	Elevation:	158.641
Gissourcec:	gps		
Comments:	66607158.ssf		
Leasename:	Not Reported	Wellnumber:	819-C
Epawell:	N	Hydraulica:	N
Confidenti:	N	Spuddate:	Not Reported
Welldeptha:	0		
Redrillfoo:	0		
Abandonedd:	Not Reported	Completion:	Not Reported
Directiona:	Unknown	Gissymbol:	AOG
Site id:	CAOG11000192629		

42
WSW
1/4 - 1/2 Mile

OIL_GAS **CAOG11000211853**

District nun:	1	Api number:	03716715
Blm well:	N	Redrill can:	Not Reported
Dryhole:	N	Well status:	P
Operator name:	Breitburn Operating L.P.		
County name:	Los Angeles	Fieldname:	Santa Fe Springs
Area name:	Any Area	Section:	32
Township:	02S	Range:	11W
Base meridian:	SB	Elevation:	Not Reported
Gissourcec:	hud		
Comments:	Not Reported		
Leasename:	Not Reported	Wellnumber:	601-C
Epawell:	N	Hydraulica:	N
Confidenti:	N	Spuddate:	Not Reported
Welldeptha:	0		
Redrillfoo:	0		
Abandonedd:	Not Reported	Completion:	Not Reported
Directiona:	Unknown	Gissymbol:	POG
Site id:	CAOG11000211853		

GEOCHECK® - PHYSICAL SETTING SOURCE MAP FINDINGS

Map ID
Direction
Distance

Database EDR ID Number

J43
SE
1/4 - 1/2 Mile

OIL_GAS **CAOG11000206876**

District nun:	1	Api number:	03709015
Blm well:	N	Redrill can:	Not Reported
Dryhole:	N	Well status:	B
Operator name:	B.G.T. Oil Co.		
County name:	Los Angeles	Fieldname:	Santa Fe Springs
Area name:	Any Area	Section:	5
Township:	03S	Range:	11W
Base meridian:	SB	Elevation:	Not Reported
Gissourcec:	hud		
Comments:	Not Reported		
Leasename:	Marbles	Wellnumber:	A-1
Epawell:	N	Hydraulica:	N
Confidenti:	N	Spuddate:	Not Reported
Welldeptha:	0		
Redrillfoo:	0		
Abandonedd:	Not Reported	Completion:	Not Reported
Directiona:	Unknown	Gissymbol:	AOG
Site id:	CAOG11000206876		

M44
South
1/4 - 1/2 Mile

OIL_GAS **CAOG11000211046**

District nun:	1	Api number:	03715631
Blm well:	N	Redrill can:	Not Reported
Dryhole:	N	Well status:	P
Operator name:	Union Oil Company of California		
County name:	Los Angeles	Fieldname:	Santa Fe Springs
Area name:	Any Area	Section:	5
Township:	03S	Range:	11W
Base meridian:	SB	Elevation:	Not Reported
Gissourcec:	hud		
Comments:	Not Reported		
Leasename:	Farwell	Wellnumber:	4
Epawell:	N	Hydraulica:	N
Confidenti:	N	Spuddate:	Not Reported
Welldeptha:	0		
Redrillfoo:	0		
Abandonedd:	Not Reported	Completion:	Not Reported
Directiona:	Unknown	Gissymbol:	POG
Site id:	CAOG11000211046		

J45
SE
1/4 - 1/2 Mile

OIL_GAS **CAOG11000206875**

District nun:	1	Api number:	03709014
Blm well:	N	Redrill can:	Not Reported
Dryhole:	N	Well status:	A
Operator name:	B.G.T. Oil Co.		
County name:	Los Angeles	Fieldname:	Santa Fe Springs
Area name:	Any Area	Section:	5
Township:	03S	Range:	11W
Base meridian:	SB	Elevation:	Not Reported
Gissourcec:	hud		
Comments:	Not Reported		
Leasename:	Marbles	Wellnumber:	1
Epawell:	N	Hydraulica:	N
Confidenti:	N	Spuddate:	Not Reported
Welldeptha:	0		
Redrillfoo:	0		
Abandonedd:	Not Reported	Completion:	Not Reported
Directiona:	Unknown	Gissymbol:	AOG
Site id:	CAOG11000206875		

I46
West
1/4 - 1/2 Mile

OIL_GAS **CAOG11000211862**

District nun:	1	Api number:	03716729
Blm well:	N	Redrill can:	Not Reported
Dryhole:	N	Well status:	P
Operator name:	Breitburn Operating L.P.		
County name:	Los Angeles	Fieldname:	Santa Fe Springs
Area name:	Any Area	Section:	32
Township:	02S	Range:	11W
Base meridian:	SB	Elevation:	Not Reported
Gissourcec:	hud		
Comments:	Not Reported		
Leasename:	Not Reported	Wellnumber:	600-C
Epawell:	N	Hydraulica:	N
Confidenti:	N	Spuddate:	Not Reported
Welldeptha:	0		
Redrillfoo:	0		
Abandonedd:	Not Reported	Completion:	Not Reported
Directiona:	Unknown	Gissymbol:	POG
Site id:	CAOG11000211862		

N47
South
1/4 - 1/2 Mile

OIL_GAS **CAOG11000192632**

District nun:	1	Api number:	03716724
Blm well:	N	Redrill can:	Not Reported
Dryhole:	N	Well status:	I
Operator name:	Breitburn Operating L.P.		
County name:	Los Angeles	Fieldname:	Santa Fe Springs
Area name:	Any Area	Section:	5
Township:	03S	Range:	11W
Base meridian:	SB	Elevation:	164.013
Gissourcec:	gps		

Comments:	66607158.ssf		
Leasename:	Not Reported	Wellnumber:	820-C
Epawell:	N	Hydraulica:	N
Confidenti:	N	Spuddate:	Not Reported
Welldeptha:	0		
Redrillfoo:	0		
Abandonedd:	Not Reported	Completion:	Not Reported
Directiona:	Unknown	Gissymbol:	AOG
Site id:	CAOG11000192632		

J48
SSE **OIL_GAS** **CAOG11000210429**
1/4 - 1/2 Mile

District nun:	1	Api number:	03714810
Blm well:	N	Redrill can:	Not Reported
Dryhole:	N	Well status:	P
Operator name:	Cohearn Oil Co.		
County name:	Los Angeles	Fieldname:	Santa Fe Springs
Area name:	Any Area	Section:	5
Township:	03S	Range:	11W
Base meridian:	SB	Elevation:	Not Reported
Gissourcec:	hud		
Comments:	Not Reported		
Leasename:	Hanlon	Wellnumber:	1
Epawell:	N	Hydraulica:	N
Confidenti:	N	Spuddate:	Not Reported
Welldeptha:	0		
Redrillfoo:	0		
Abandonedd:	Not Reported	Completion:	Not Reported
Directiona:	Unknown	Gissymbol:	PDH
Site id:	CAOG11000210429		

N49
SSW **OIL_GAS** **CAOG11000210460**
1/4 - 1/2 Mile

District nun:	1	Api number:	03714843
Blm well:	N	Redrill can:	Not Reported
Dryhole:	N	Well status:	P
Operator name:	Byron H. Farwell		
County name:	Los Angeles	Fieldname:	Santa Fe Springs
Area name:	Any Area	Section:	5
Township:	03S	Range:	11W
Base meridian:	SB	Elevation:	Not Reported
Gissourcec:	hud		
Comments:	Not Reported		
Leasename:	Farwell	Wellnumber:	5
Epawell:	N	Hydraulica:	N
Confidenti:	N	Spuddate:	Not Reported
Welldeptha:	0		
Redrillfoo:	0		
Abandonedd:	Not Reported	Completion:	Not Reported
Directiona:	Unknown	Gissymbol:	POG
Site id:	CAOG11000210460		

Map ID
Direction
Distance

Database EDR ID Number

J50
SE
1/4 - 1/2 Mile

OIL_GAS **CAOG11000206877**

District nun:	1	Api number:	03709016
Blm well:	N	Redrill can:	Not Reported
Dryhole:	N	Well status:	I
Operator name:	B.G.T. Oil Co.		
County name:	Los Angeles	Fieldname:	Santa Fe Springs
Area name:	Any Area	Section:	5
Township:	03S	Range:	11W
Base meridian:	SB	Elevation:	Not Reported
Gissourcec:	hud		
Comments:	Not Reported		
Leasename:	Marbles	Wellnumber:	1B
Epawell:	N	Hydraulica:	N
Confidenti:	N	Spuddate:	Not Reported
Welldeptha:	0		
Redrillfoo:	0		
Abandonedd:	Not Reported	Completion:	Not Reported
Directiona:	Unknown	Gissymbol:	AOG
Site id:	CAOG11000206877		

L51
WSW
1/4 - 1/2 Mile

OIL_GAS **CAOG11000211048**

District nun:	1	Api number:	03715635
Blm well:	N	Redrill can:	Not Reported
Dryhole:	N	Well status:	P
Operator name:	Breitburn Operating L.P.		
County name:	Los Angeles	Fieldname:	Santa Fe Springs
Area name:	Any Area	Section:	32
Township:	02S	Range:	11W
Base meridian:	SB	Elevation:	Not Reported
Gissourcec:	hud		
Comments:	Not Reported		
Leasename:	Not Reported	Wellnumber:	603-C
Epawell:	N	Hydraulica:	N
Confidenti:	N	Spuddate:	Not Reported
Welldeptha:	0		
Redrillfoo:	0		
Abandonedd:	Not Reported	Completion:	Not Reported
Directiona:	Unknown	Gissymbol:	POG
Site id:	CAOG11000211048		

L52
WSW
1/4 - 1/2 Mile

OIL_GAS **CAOG11000192497**

District nun:	1	Api number:	03716043
Blm well:	N	Redrill can:	Not Reported
Dryhole:	N	Well status:	P
Operator name:	Breitburn Operating L.P.		
County name:	Los Angeles	Fieldname:	Santa Fe Springs
Area name:	Any Area	Section:	32
Township:	02S	Range:	11W
Base meridian:	SB	Elevation:	163.962
Gissourcec:	gps		
Comments:	66611128.ssf		
Leasename:	Not Reported	Wellnumber:	606-C
Epawell:	N	Hydraulica:	N
Confidenti:	N	Spuddate:	Not Reported
Welldeptha:	0		
Redrillfoo:	0		
Abandonedd:	Not Reported	Completion:	Not Reported
Directiona:	Unknown	Gissymbol:	POG
Site id:	CAOG11000192497		

L53
WSW **OIL_GAS** **CAOG11000211043**
1/4 - 1/2 Mile

District nun:	1	Api number:	03715628
Blm well:	N	Redrill can:	Not Reported
Dryhole:	N	Well status:	P
Operator name:	Union Oil Company of California		
County name:	Los Angeles	Fieldname:	Santa Fe Springs
Area name:	Any Area	Section:	32
Township:	02S	Range:	11W
Base meridian:	SB	Elevation:	Not Reported
Gissourcec:	hud		
Comments:	Not Reported		
Leasename:	Farwell	Wellnumber:	1
Epawell:	N	Hydraulica:	N
Confidenti:	N	Spuddate:	Not Reported
Welldeptha:	0		
Redrillfoo:	0		
Abandonedd:	Not Reported	Completion:	Not Reported
Directiona:	Unknown	Gissymbol:	POG
Site id:	CAOG11000211043		

M54
South **OIL_GAS** **CAOG11000192633**
1/4 - 1/2 Mile

District nun:	1	Api number:	03716727
Blm well:	N	Redrill can:	Not Reported
Dryhole:	N	Well status:	A
Operator name:	Breitburn Operating L.P.		
County name:	Los Angeles	Fieldname:	Santa Fe Springs
Area name:	Any Area	Section:	5
Township:	03S	Range:	11W
Base meridian:	SB	Elevation:	160.766
Gissourcec:	gps		

Comments:	66611138.ssf		
Leasename:	Not Reported	Wellnumber:	W-823-C
Epawell:	N	Hydraulica:	N
Confidenti:	N	Spuddate:	Not Reported
Welldeptha:	0		
Redrillfoo:	0		
Abandonedd:	Not Reported	Completion:	Not Reported
Directiona:	Unknown	Gissymbol:	AWF
Site id:	CAOG11000192633		

M55
South **OIL_GAS** **CAOG11000192634**
1/4 - 1/2 Mile

District nun:	1	Api number:	03716727
Blm well:	N	Redrill can:	Not Reported
Dryhole:	N	Well status:	A
Operator name:	Breitburn Operating L.P.		
County name:	Los Angeles	Fieldname:	Santa Fe Springs
Area name:	Any Area	Section:	5
Township:	03S	Range:	11W
Base meridian:	SB	Elevation:	160.766
Gissourcec:	gps		
Comments:	66611138.ssf		
Leasename:	Not Reported	Wellnumber:	W-823-C
Epawell:	N	Hydraulica:	N
Confidenti:	N	Spuddate:	Not Reported
Welldeptha:	0		
Redrillfoo:	0		
Abandonedd:	Not Reported	Completion:	Not Reported
Directiona:	Unknown	Gissymbol:	AWF
Site id:	CAOG11000192634		

L56
SW **OIL_GAS** **CAOG11000192498**
1/4 - 1/2 Mile

District nun:	1	Api number:	03716044
Blm well:	N	Redrill can:	Not Reported
Dryhole:	N	Well status:	A
Operator name:	Breitburn Operating L.P.		
County name:	Los Angeles	Fieldname:	Santa Fe Springs
Area name:	Any Area	Section:	32
Township:	02S	Range:	11W
Base meridian:	SB	Elevation:	158.772
Gissourcec:	gps		
Comments:	66611128.ssf		
Leasename:	Not Reported	Wellnumber:	W-607-B
Epawell:	N	Hydraulica:	N
Confidenti:	N	Spuddate:	Not Reported
Welldeptha:	0		
Redrillfoo:	0		
Abandonedd:	Not Reported	Completion:	Not Reported
Directiona:	Unknown	Gissymbol:	AWF
Site id:	CAOG11000192498		

GEOCHECK® - PHYSICAL SETTING SOURCE MAP FINDINGS

Map ID
Direction
Distance

Database EDR ID Number

L57
SW
1/4 - 1/2 Mile

OIL_GAS **CAOG11000192499**

District nun:	1	Api number:	03716044
Blm well:	N	Redrill can:	Not Reported
Dryhole:	N	Well status:	A
Operator name:	Breitburn Operating L.P.		
County name:	Los Angeles	Fieldname:	Santa Fe Springs
Area name:	Any Area	Section:	32
Township:	02S	Range:	11W
Base meridian:	SB	Elevation:	158.772
Gissourcec:	gps		
Comments:	66611128.ssf		
Leasename:	Not Reported	Wellnumber:	W-607-B
Epawell:	N	Hydraulica:	N
Confidenti:	N	Spuddate:	Not Reported
Welldeptha:	0		
Redrillfoo:	0		
Abandonedd:	Not Reported	Completion:	Not Reported
Directiona:	Unknown	Gissymbol:	AWF
Site id:	CAOG11000192499		

O58
SW
1/4 - 1/2 Mile

OIL_GAS **CAOG11000211359**

District nun:	1	Api number:	03716042
Blm well:	N	Redrill can:	Not Reported
Dryhole:	N	Well status:	P
Operator name:	Mobil Oil Corporation		
County name:	Los Angeles	Fieldname:	Santa Fe Springs
Area name:	Any Area	Section:	5
Township:	03S	Range:	11W
Base meridian:	SB	Elevation:	Not Reported
Gissourcec:	hud		
Comments:	Not Reported		
Leasename:	Not Reported	Wellnumber:	608-B
Epawell:	N	Hydraulica:	N
Confidenti:	N	Spuddate:	Not Reported
Welldeptha:	0		
Redrillfoo:	0		
Abandonedd:	Not Reported	Completion:	Not Reported
Directiona:	Unknown	Gissymbol:	POG
Site id:	CAOG11000211359		

P59
WNW
1/4 - 1/2 Mile

OIL_GAS **CAOG11000211666**

District nun:	1	Api number:	03716400
Blm well:	N	Redrill can:	Not Reported
Dryhole:	N	Well status:	P
Operator name:	Chevron U.S.A. Inc.		
County name:	Los Angeles	Fieldname:	Santa Fe Springs
Area name:	Any Area	Section:	32
Township:	02S	Range:	11W
Base meridian:	SB	Elevation:	Not Reported
Gissourcec:	hud		
Comments:	Not Reported		
Leasename:	F.A. Sanchez	Wellnumber:	1
Epawell:	N	Hydraulica:	N
Confidenti:	N	Spuddate:	Not Reported
Welldeptha:	0		
Redrillfoo:	0		
Abandonedd:	Not Reported	Completion:	Not Reported
Directiona:	Unknown	Gissymbol:	PDH
Site id:	CAOG11000211666		

P60
WNW **OIL_GAS** **CAOG11000211436**
1/4 - 1/2 Mile

District nun:	1	Api number:	03716126
Blm well:	N	Redrill can:	Not Reported
Dryhole:	N	Well status:	P
Operator name:	Chevron U.S.A. Inc.		
County name:	Los Angeles	Fieldname:	Santa Fe Springs
Area name:	Any Area	Section:	32
Township:	02S	Range:	11W
Base meridian:	SB	Elevation:	Not Reported
Gissourcec:	hud		
Comments:	Not Reported		
Leasename:	Sanchez	Wellnumber:	1-A
Epawell:	N	Hydraulica:	N
Confidenti:	N	Spuddate:	Not Reported
Welldeptha:	0		
Redrillfoo:	0		
Abandonedd:	Not Reported	Completion:	Not Reported
Directiona:	Unknown	Gissymbol:	POG
Site id:	CAOG11000211436		

61
NW **OIL_GAS** **CAOG11000206859**
1/4 - 1/2 Mile

District nun:	1	Api number:	03708997
Blm well:	N	Redrill can:	Not Reported
Dryhole:	N	Well status:	P
Operator name:	Albercalif Petroleums Ltd.		
County name:	Los Angeles	Fieldname:	Santa Fe Springs
Area name:	Any Area	Section:	32
Township:	02S	Range:	11W
Base meridian:	SB	Elevation:	Not Reported
Gissourcec:	hud		

Comments:	Not Reported		
Leasename:	Accarius	Wellnumber:	1
Epawell:	N	Hydraulica:	N
Confidenti:	N	Spuddate:	Not Reported
Welldeptha:	0		
Redrillfoo:	0		
Abandonedd:	Not Reported	Completion:	Not Reported
Directiona:	Unknown	Gissymbol:	PDH
Site id:	CAOG11000206859		

Q62
SSW **OIL_GAS** **CAOG11000211053**
1/4 - 1/2 Mile

District nun:	1	Api number:	03715644
Blm well:	N	Redrill can:	Not Reported
Dryhole:	N	Well status:	P
Operator name:	Union Oil Company of California		
County name:	Los Angeles	Fieldname:	Santa Fe Springs
Area name:	Any Area	Section:	5
Township:	03S	Range:	11W
Base meridian:	SB	Elevation:	Not Reported
Gissourcec:	hud		
Comments:	Not Reported		
Leasename:	Farwell	Wellnumber:	19
Epawell:	N	Hydraulica:	N
Confidenti:	N	Spuddate:	Not Reported
Welldeptha:	0		
Redrillfoo:	0		
Abandonedd:	Not Reported	Completion:	Not Reported
Directiona:	Unknown	Gissymbol:	POG
Site id:	CAOG11000211053		

K63
SSW **OIL_GAS** **CAOG11000294877**
1/4 - 1/2 Mile

District nun:	1	Api number:	03729993
Blm well:	N	Redrill can:	Not Reported
Dryhole:	N	Well status:	A
Operator name:	Breitburn Operating L.P.		
County name:	Los Angeles	Fieldname:	Santa Fe Springs
Area name:	Any Area	Section:	5
Township:	03S	Range:	11W
Base meridian:	SB	Elevation:	KB 202'
Location De:	Location of well 632.8' South along section line and 1150.01' East at right angles to said line from the Norhtwest corner of section property 5-3S-11W		
Gissourcec:	sum		
Comments:	Proposed BHL: Fr. surface loc. 230.17N & 347.74E.		
Leasename:	Not Reported	Wellnumber:	859
Epawell:	N	Hydraulica:	N
Confidenti:	N	Spuddate:	04-MAY-13
Welldeptha:	8017		
Redrillfoo:	0		
Abandonedd:	Not Reported	Completion:	13-MAY-13
Directiona:	Directionally drilled	Gissymbol:	AOG
Site id:	CAOG11000294877		

Map ID
Direction
Distance

Database EDR ID Number

P64
West
1/4 - 1/2 Mile

OIL_GAS **CAOG11000211037**

District nun:	1	Api number:	03715622
Blm well:	N	Redrill can:	Not Reported
Dryhole:	N	Well status:	P
Operator name:	Union Oil Company of California		
County name:	Los Angeles	Fieldname:	Santa Fe Springs
Area name:	Any Area	Section:	32
Township:	02S	Range:	11W
Base meridian:	SB	Elevation:	Not Reported
Gissourcec:	hud		
Comments:	Not Reported		
Leasename:	Bell	Wellnumber:	110
Epawell:	N	Hydraulica:	N
Confidenti:	N	Spuddate:	Not Reported
Welldeptha:	0		
Redrillfoo:	0		
Abandonedd:	Not Reported	Completion:	Not Reported
Directiona:	Unknown	Gissymbol:	PDH
Site id:	CAOG11000211037		

Q65
SSW
1/4 - 1/2 Mile

OIL_GAS **CAOG11000294871**

District nun:	1	Api number:	03729991
Blm well:	N	Redrill can:	Not Reported
Dryhole:	N	Well status:	N
Operator name:	Breitburn Operating L.P.		
County name:	Los Angeles	Fieldname:	Santa Fe Springs
Area name:	Any Area	Section:	5
Township:	03S	Range:	11W
Base meridian:	SB	Elevation:	KB 202’
Location De:	Location of well 635.1 South along section line and 1120.45’ East at right angles to siad line from the Norhtwest corner of section property 5-3S-11W		
Gissourcec:	noi		
Comments:	Not Reported		
Leasename:	Not Reported	Wellnumber:	857
Epawell:	N	Hydraulica:	N
Confidenti:	N	Spuddate:	14-DEC-12
Welldeptha:	0		
Redrillfoo:	0		
Abandonedd:	Not Reported	Completion:	Not Reported
Directiona:	Unknown	Gissymbol:	AWF
Site id:	CAOG11000294871		

Q66
SSW
1/4 - 1/2 Mile

OIL_GAS **CAOG11000294872**

District nun:	1	Api number:	03729991
Blm well:	N	Redrill can:	Not Reported
Dryhole:	N	Well status:	N
Operator name:	Breitburn Operating L.P.		
County name:	Los Angeles	Fieldname:	Santa Fe Springs
Area name:	Any Area	Section:	5
Township:	03S	Range:	11W
Base meridian:	SB	Elevation:	KB 202’
Location De:	Location of well 635.1 South along section line and 1120.45’ East at right angles to siad line from the Norhtwest corner of section property 5-3S-11W		
Gissourcec:	noi		
Comments:	Not Reported		
Leasename:	Not Reported	Wellnumber:	857
Epawell:	N	Hydraulica:	N
Confidenti:	N	Spuddate:	14-DEC-12
Welldeptha:	0		
Redrillfoo:	0		
Abandonedd:	Not Reported	Completion:	Not Reported
Directiona:	Unknown	Gissymbol:	AWF
Site id:	CAOG11000294872		

Q67
SSW **OIL_GAS** **CAOG11000294873**
1/4 - 1/2 Mile

District nun:	1	Api number:	03729991
Blm well:	N	Redrill can:	Not Reported
Dryhole:	N	Well status:	N
Operator name:	Breitburn Operating L.P.		
County name:	Los Angeles	Fieldname:	Santa Fe Springs
Area name:	Any Area	Section:	5
Township:	03S	Range:	11W
Base meridian:	SB	Elevation:	KB 202’
Location De:	Location of well 635.1 South along section line and 1120.45’ East at right angles to siad line from the Norhtwest corner of section property 5-3S-11W		
Gissourcec:	noi		
Comments:	Not Reported		
Leasename:	Not Reported	Wellnumber:	857
Epawell:	N	Hydraulica:	N
Confidenti:	N	Spuddate:	14-DEC-12
Welldeptha:	0		
Redrillfoo:	0		
Abandonedd:	Not Reported	Completion:	Not Reported
Directiona:	Unknown	Gissymbol:	AWF
Site id:	CAOG11000294873		

Q68
SSW **OIL_GAS** **CAOG11000294874**
1/4 - 1/2 Mile

District nun:	1	Api number:	03729992
Blm well:	N	Redrill can:	Not Reported
Dryhole:	N	Well status:	A
Operator name:	Breitburn Operating L.P.		
County name:	Los Angeles	Fieldname:	Santa Fe Springs
Area name:	Any Area	Section:	5
Township:	03S	Range:	11W
Base meridian:	SB	Elevation:	KB 202'
Location De:	Location of well 649.3 South along section line and 1136.9 East at right angles to said line from the Norhtwest corner of section property 5-3S-11W		
Gissourcec:	sum		
Comments:	Not Reported		
Leasename:	Not Reported	Wellnumber:	858
Epawell:	N	Hydraulica:	N
Confidenti:	N	Spuddate:	24-MAY-13
Welldeptha:	5260		
Redrillfoo:	0		
Abandonedd:	Not Reported	Completion:	01-JUN-13
Directiona:	Directionally drilled	Gissymbol:	AOG
Site id:	CAOG11000294874		

Q69
SSW **OIL_GAS** **CAOG11000294842**
1/4 - 1/2 Mile

District nun:	1	Api number:	03729987
Blm well:	N	Redrill can:	Not Reported
Dryhole:	N	Well status:	N
Operator name:	Breitburn Operating L.P.		
County name:	Los Angeles	Fieldname:	Santa Fe Springs
Area name:	Any Area	Section:	5
Township:	03S	Range:	11W
Base meridian:	SB	Elevation:	KB 202'
Location De:	Location of well 650.1' South along section line and 1,122.1 ' East at right angles to siad line from the Norhtwest corner of section property 5-3S-11W		
Gissourcec:	noi		
Comments:	Not Reported		
Leasename:	Not Reported	Wellnumber:	656
Epawell:	N	Hydraulica:	N
Confidenti:	N	Spuddate:	03-JUN-13
Welldeptha:	5263		
Redrillfoo:	0		
Abandonedd:	Not Reported	Completion:	Not Reported
Directiona:	Unknown	Gissymbol:	AOG
Site id:	CAOG11000294842		

O70
SW **OIL_GAS** **CAOG11000211338**
1/4 - 1/2 Mile

District nun:	1	Api number:	03716013
Blm well:	N	Redrill can:	Not Reported
Dryhole:	N	Well status:	P
Operator name:	Mobil Oil Corporation		
County name:	Los Angeles	Fieldname:	Santa Fe Springs
Area name:	Any Area	Section:	5
Township:	03S	Range:	11W
Base meridian:	SB	Elevation:	Not Reported
Gissourcec:	hud		
Comments:	Not Reported		
Leasename:	Not Reported	Wellnumber:	612-B
Epawell:	N	Hydraulica:	N
Confidenti:	N	Spuddate:	Not Reported
Welldeptha:	0		
Redrillfoo:	0		
Abandonedd:	Not Reported	Completion:	Not Reported
Directiona:	Unknown	Gissymbol:	POG
Site id:	CAOG11000211338		

Q71
SSW **OIL_GAS** **CAOG11000192373**
1/4 - 1/2 Mile

District nun:	1	Api number:	03715640
Blm well:	N	Redrill can:	Not Reported
Dryhole:	N	Well status:	A
Operator name:	Breitburn Operating L.P.		
County name:	Los Angeles	Fieldname:	Santa Fe Springs
Area name:	Any Area	Section:	5
Township:	03S	Range:	11W
Base meridian:	SB	Elevation:	162.604
Gissourcec:	gps		
Comments:	66607158.ssf		
Leasename:	Not Reported	Wellnumber:	821-M
Epawell:	N	Hydraulica:	N
Confidenti:	N	Spuddate:	Not Reported
Welldeptha:	0		
Redrillfoo:	0		
Abandonedd:	Not Reported	Completion:	Not Reported
Directiona:	Unknown	Gissymbol:	AOG
Site id:	CAOG11000192373		

Q72
SSW **OIL_GAS** **CAOG11000211047**
1/4 - 1/2 Mile

District nun:	1	Api number:	03715632
Blm well:	N	Redrill can:	Not Reported
Dryhole:	N	Well status:	P
Operator name:	Union Oil Company of California		
County name:	Los Angeles	Fieldname:	Santa Fe Springs
Area name:	Any Area	Section:	5
Township:	03S	Range:	11W
Base meridian:	SB	Elevation:	Not Reported
Gissourcec:	hud		

Comments:	Not Reported		
Leasename:	Farwell	Wellnumber:	6
Epawell:	N	Hydraulica:	N
Confidenti:	N	Spuddate:	Not Reported
Welldeptha:	0		
Redrillfoo:	0		
Abandonedd:	Not Reported	Completion:	Not Reported
Directiona:	Unknown	Gissymbol:	POG
Site id:	CAOG11000211047		

N73
SSW **OIL_GAS** **CAOG11000211054**
1/4 - 1/2 Mile

District nun:	1	Api number:	03715645
Blm well:	N	Redrill can:	Not Reported
Dryhole:	N	Well status:	P
Operator name:	Mobil Oil Corporation		
County name:	Los Angeles	Fieldname:	Santa Fe Springs
Area name:	Any Area	Section:	5
Township:	03S	Range:	11W
Base meridian:	SB	Elevation:	Not Reported
Gissourcec:	hud		
Comments:	Not Reported		
Leasename:	Not Reported	Wellnumber:	822-M
Epawell:	N	Hydraulica:	N
Confidenti:	N	Spuddate:	Not Reported
Welldeptha:	0		
Redrillfoo:	0		
Abandonedd:	Not Reported	Completion:	Not Reported
Directiona:	Unknown	Gissymbol:	POG
Site id:	CAOG11000211054		

O74
SW **OIL_GAS** **CAOG11000192393**
1/4 - 1/2 Mile

District nun:	1	Api number:	03715679
Blm well:	N	Redrill can:	Not Reported
Dryhole:	N	Well status:	P
Operator name:	Breitburn Operating L.P.		
County name:	Los Angeles	Fieldname:	Santa Fe Springs
Area name:	Any Area	Section:	5
Township:	03S	Range:	11W
Base meridian:	SB	Elevation:	157.519
Gissourcec:	gps		
Comments:	66611128.ssf		
Leasename:	Not Reported	Wellnumber:	613-C
Epawell:	N	Hydraulica:	N
Confidenti:	N	Spuddate:	Not Reported
Welldeptha:	0		
Redrillfoo:	0		
Abandonedd:	Not Reported	Completion:	Not Reported
Directiona:	Unknown	Gissymbol:	POG
Site id:	CAOG11000192393		

Map ID
Direction
Distance

Database EDR ID Number

75
SE
1/4 - 1/2 Mile

OIL_GAS **CAOG11000211878**

District nun:	1	Api number:	03716745
Blm well:	N	Redrill can:	Not Reported
Dryhole:	N	Well status:	P
Operator name:	Wilmore and Hazzard		
County name:	Los Angeles	Fieldname:	Santa Fe Springs
Area name:	Any Area	Section:	5
Township:	03S	Range:	11W
Base meridian:	SB	Elevation:	Not Reported
Gissourcec:	hud		
Comments:	Not Reported		
Leasename:	Not Reported	Wellnumber:	3
Epawell:	N	Hydraulica:	N
Confidenti:	N	Spuddate:	Not Reported
Welldeptha:	0		
Redrillfoo:	0		
Abandonedd:	Not Reported	Completion:	Not Reported
Directiona:	Unknown	Gissymbol:	PDH
Site id:	CAOG11000211878		

N76
South
1/4 - 1/2 Mile

OIL_GAS **CAOG11000192368**

District nun:	1	Api number:	03715634
Blm well:	N	Redrill can:	Not Reported
Dryhole:	N	Well status:	A
Operator name:	Breitburn Operating L.P.		
County name:	Los Angeles	Fieldname:	Santa Fe Springs
Area name:	Any Area	Section:	5
Township:	03S	Range:	11W
Base meridian:	SB	Elevation:	156.554
Gissourcec:	gps		
Comments:	66611128.ssf		
Leasename:	Not Reported	Wellnumber:	826-C
Epawell:	N	Hydraulica:	N
Confidenti:	N	Spuddate:	Not Reported
Welldeptha:	0		
Redrillfoo:	0		
Abandonedd:	Not Reported	Completion:	Not Reported
Directiona:	Unknown	Gissymbol:	AOG
Site id:	CAOG11000192368		

O77
SW
1/4 - 1/2 Mile

OIL_GAS **CAOG11000211337**

District nun:	1	Api number:	03716012
Blm well:	N	Redrill can:	Not Reported
Dryhole:	N	Well status:	P
Operator name:	Mobil Oil Corporation		
County name:	Los Angeles	Fieldname:	Santa Fe Springs
Area name:	Any Area	Section:	5
Township:	03S	Range:	11W
Base meridian:	SB	Elevation:	Not Reported
Gissourcec:	hud		
Comments:	Not Reported		
Leasename:	Not Reported	Wellnumber:	609-B
Epawell:	N	Hydraulica:	N
Confidenti:	N	Spuddate:	Not Reported
Welldeptha:	0		
Redrillfoo:	0		
Abandonedd:	Not Reported	Completion:	Not Reported
Directiona:	Unknown	Gissymbol:	POG
Site id:	CAOG11000211337		

R78
South
1/4 - 1/2 Mile

OIL_GAS **CAOG11000211052**

District nun:	1	Api number:	03715643
Blm well:	N	Redrill can:	Not Reported
Dryhole:	N	Well status:	P
Operator name:	Breitburn Operating L.P.		
County name:	Los Angeles	Fieldname:	Santa Fe Springs
Area name:	Any Area	Section:	5
Township:	03S	Range:	11W
Base meridian:	SB	Elevation:	Not Reported
Gissourcec:	hud		
Comments:	Not Reported		
Leasename:	Not Reported	Wellnumber:	825-C
Epawell:	N	Hydraulica:	N
Confidenti:	N	Spuddate:	Not Reported
Welldeptha:	0		
Redrillfoo:	0		
Abandonedd:	Not Reported	Completion:	Not Reported
Directiona:	Unknown	Gissymbol:	POG
Site id:	CAOG11000211052		

N79
South
1/4 - 1/2 Mile

OIL_GAS **CAOG11000192371**

District nun:	1	Api number:	03715639
Blm well:	N	Redrill can:	Not Reported
Dryhole:	N	Well status:	A
Operator name:	Breitburn Operating L.P.		
County name:	Los Angeles	Fieldname:	Santa Fe Springs
Area name:	Any Area	Section:	5
Township:	03S	Range:	11W
Base meridian:	SB	Elevation:	160.443
Gissourcec:	gps		

Comments:	66611128.ssf		
Leasename:	Not Reported	Wellnumber:	W-827-E
Epawell:	N	Hydraulica:	N
Confidenti:	N	Spuddate:	Not Reported
Welldeptha:	0		
Redrillfoo:	0		
Abandonedd:	Not Reported	Completion:	Not Reported
Directiona:	Unknown	Gissymbol:	AWF
Site id:	CAOG11000192371		

N80
South **OIL_GAS** **CAOG11000192372**
1/4 - 1/2 Mile

District nun:	1	Api number:	03715639
Blm well:	N	Redrill can:	Not Reported
Dryhole:	N	Well status:	A
Operator name:	Breitburn Operating L.P.		
County name:	Los Angeles	Fieldname:	Santa Fe Springs
Area name:	Any Area	Section:	5
Township:	03S	Range:	11W
Base meridian:	SB	Elevation:	160.443
Gissourcec:	gps		
Comments:	66611128.ssf		
Leasename:	Not Reported	Wellnumber:	W-827-E
Epawell:	N	Hydraulica:	N
Confidenti:	N	Spuddate:	Not Reported
Welldeptha:	0		
Redrillfoo:	0		
Abandonedd:	Not Reported	Completion:	Not Reported
Directiona:	Unknown	Gissymbol:	AWF
Site id:	CAOG11000192372		

S81
SSE **OIL_GAS** **CAOG11000211198**
1/4 - 1/2 Mile

District nun:	1	Api number:	03715856
Blm well:	N	Redrill can:	Not Reported
Dryhole:	N	Well status:	P
Operator name:	Chevron U.S.A. Inc.		
County name:	Los Angeles	Fieldname:	Santa Fe Springs
Area name:	Any Area	Section:	5
Township:	03S	Range:	11W
Base meridian:	SB	Elevation:	Not Reported
Gissourcec:	hud		
Comments:	Not Reported		
Leasename:	So. Whittier Comm.	Wellnumber:	15
Epawell:	N	Hydraulica:	N
Confidenti:	N	Spuddate:	Not Reported
Welldeptha:	0		
Redrillfoo:	0		
Abandonedd:	Not Reported	Completion:	Not Reported
Directiona:	Unknown	Gissymbol:	POG
Site id:	CAOG11000211198		

Map ID
Direction
Distance

Database EDR ID Number

O82
SW
1/4 - 1/2 Mile

OIL_GAS **CAOG11000211073**

District nun:	1	Api number:	03715676
Blm well:	N	Redrill can:	Not Reported
Dryhole:	N	Well status:	P
Operator name:	Mobil Oil Corporation		
County name:	Los Angeles	Fieldname:	Santa Fe Springs
Area name:	Any Area	Section:	5
Township:	03S	Range:	11W
Base meridian:	SB	Elevation:	Not Reported
Gissourcec:	hud		
Comments:	Not Reported		
Leasename:	Not Reported	Wellnumber:	611-E
Epawell:	N	Hydraulica:	N
Confidenti:	N	Spuddate:	Not Reported
Welldeptha:	0		
Redrillfoo:	0		
Abandonedd:	Not Reported	Completion:	Not Reported
Directiona:	Unknown	Gissymbol:	POG
Site id:	CAOG11000211073		

T83
SW
1/4 - 1/2 Mile

OIL_GAS **CAOG11000192390**

District nun:	1	Api number:	03715678
Blm well:	N	Redrill can:	Not Reported
Dryhole:	N	Well status:	A
Operator name:	Breitburn Operating L.P.		
County name:	Los Angeles	Fieldname:	Santa Fe Springs
Area name:	Any Area	Section:	5
Township:	03S	Range:	11W
Base meridian:	SB	Elevation:	159.687
Gissourcec:	gps		
Comments:	66611128.ssf		
Leasename:	Not Reported	Wellnumber:	W-616-L
Epawell:	N	Hydraulica:	N
Confidenti:	N	Spuddate:	Not Reported
Welldeptha:	0		
Redrillfoo:	0		
Abandonedd:	Not Reported	Completion:	Not Reported
Directiona:	Unknown	Gissymbol:	AWF
Site id:	CAOG11000192390		

T84
SW
1/4 - 1/2 Mile

OIL_GAS **CAOG11000192391**

District nun:	1	Api number:	03715678
Blm well:	N	Redrill can:	Not Reported
Dryhole:	N	Well status:	A
Operator name:	Breitburn Operating L.P.		
County name:	Los Angeles	Fieldname:	Santa Fe Springs
Area name:	Any Area	Section:	5
Township:	03S	Range:	11W
Base meridian:	SB	Elevation:	159.687
Gissourcec:	gps		
Comments:	66611128.ssf		
Leasename:	Not Reported	Wellnumber:	W-616-L
Epawell:	N	Hydraulica:	N
Confidenti:	N	Spuddate:	Not Reported
Welldeptha:	0		
Redrillfoo:	0		
Abandonedd:	Not Reported	Completion:	Not Reported
Directiona:	Unknown	Gissymbol:	AWF
Site id:	CAOG11000192391		

T85
SW **OIL_GAS** **CAOG11000192392**
1/4 - 1/2 Mile

District nun:	1	Api number:	03715678
Blm well:	N	Redrill can:	Not Reported
Dryhole:	N	Well status:	A
Operator name:	Breitburn Operating L.P.		
County name:	Los Angeles	Fieldname:	Santa Fe Springs
Area name:	Any Area	Section:	5
Township:	03S	Range:	11W
Base meridian:	SB	Elevation:	159.687
Gissourcec:	gps		
Comments:	66611128.ssf		
Leasename:	Not Reported	Wellnumber:	W-616-L
Epawell:	N	Hydraulica:	N
Confidenti:	N	Spuddate:	Not Reported
Welldeptha:	0		
Redrillfoo:	0		
Abandonedd:	Not Reported	Completion:	Not Reported
Directiona:	Unknown	Gissymbol:	AWF
Site id:	CAOG11000192392		

U86
SSW **OIL_GAS** **CAOG11000192399**
1/4 - 1/2 Mile

District nun:	1	Api number:	03715689
Blm well:	N	Redrill can:	Not Reported
Dryhole:	N	Well status:	A
Operator name:	Breitburn Operating L.P.		
County name:	Los Angeles	Fieldname:	Santa Fe Springs
Area name:	Any Area	Section:	5
Township:	03S	Range:	11W
Base meridian:	SB	Elevation:	157.631
Gissourcec:	gps		

Comments:	66611128.ssf		
Leasename:	Not Reported	Wellnumber:	W-828-J
Epawell:	N	Hydraulica:	N
Confidenti:	N	Spuddate:	Not Reported
Welldeptha:	0		
Redrillfoo:	0		
Abandonedd:	Not Reported	Completion:	Not Reported
Directiona:	Unknown	Gissymbol:	AWF
Site id:	CAOG11000192399		

U87
SSW **OIL_GAS** **CAOG11000192400**
1/4 - 1/2 Mile

District nun:	1	Api number:	03715689
Blm well:	N	Redrill can:	Not Reported
Dryhole:	N	Well status:	A
Operator name:	Breitburn Operating L.P.		
County name:	Los Angeles	Fieldname:	Santa Fe Springs
Area name:	Any Area	Section:	5
Township:	03S	Range:	11W
Base meridian:	SB	Elevation:	157.631
Gissourcec:	gps		
Comments:	66611128.ssf		
Leasename:	Not Reported	Wellnumber:	W-828-J
Epawell:	N	Hydraulica:	N
Confidenti:	N	Spuddate:	Not Reported
Welldeptha:	0		
Redrillfoo:	0		
Abandonedd:	Not Reported	Completion:	Not Reported
Directiona:	Unknown	Gissymbol:	AWF
Site id:	CAOG11000192400		

O88
SW **OIL_GAS** **CAOG11000211074**
1/4 - 1/2 Mile

District nun:	1	Api number:	03715677
Blm well:	N	Redrill can:	Not Reported
Dryhole:	N	Well status:	P
Operator name:	Mobil Oil Corporation		
County name:	Los Angeles	Fieldname:	Santa Fe Springs
Area name:	Any Area	Section:	5
Township:	03S	Range:	11W
Base meridian:	SB	Elevation:	Not Reported
Gissourcec:	hud		
Comments:	Not Reported		
Leasename:	Not Reported	Wellnumber:	610-C
Epawell:	N	Hydraulica:	N
Confidenti:	N	Spuddate:	Not Reported
Welldeptha:	0		
Redrillfoo:	0		
Abandonedd:	Not Reported	Completion:	Not Reported
Directiona:	Unknown	Gissymbol:	POG
Site id:	CAOG11000211074		

Map ID
Direction
Distance

Database EDR ID Number

T89
SW
1/4 - 1/2 Mile

OIL_GAS **CAOG11000192380**

District nun:	1	Api number:	03715652
Blm well:	N	Redrill can:	Not Reported
Dryhole:	N	Well status:	A
Operator name:	Breitburn Operating L.P.		
County name:	Los Angeles	Fieldname:	Santa Fe Springs
Area name:	Any Area	Section:	5
Township:	03S	Range:	11W
Base meridian:	SB	Elevation:	157.462
Gissourcec:	gps		
Comments:	66611128.ssf		
Leasename:	Not Reported	Wellnumber:	617-B
Epawell:	N	Hydraulica:	N
Confidenti:	N	Spuddate:	Not Reported
Welldeptha:	0		
Redrillfoo:	0		
Abandonedd:	Not Reported	Completion:	Not Reported
Directiona:	Unknown	Gissymbol:	AOG
Site id:	CAOG11000192380		

U90
SSW
1/4 - 1/2 Mile

OIL_GAS **CAOG11000192381**

District nun:	1	Api number:	03715653
Blm well:	N	Redrill can:	Not Reported
Dryhole:	N	Well status:	A
Operator name:	Breitburn Operating L.P.		
County name:	Los Angeles	Fieldname:	Santa Fe Springs
Area name:	Any Area	Section:	5
Township:	03S	Range:	11W
Base meridian:	SB	Elevation:	156.313
Gissourcec:	gps		
Comments:	66611128.ssf		
Leasename:	Not Reported	Wellnumber:	829-C
Epawell:	N	Hydraulica:	N
Confidenti:	N	Spuddate:	Not Reported
Welldeptha:	7500		
Redrillfoo:	0		
Abandonedd:	Not Reported	Completion:	Not Reported
Directiona:	Unknown	Gissymbol:	AOG
Site id:	CAOG11000192381		

U91
SSW
1/4 - 1/2 Mile

OIL_GAS **CAOG11000192382**

District nun:	1	Api number:	03715653
Blm well:	N	Redrill can:	Not Reported
Dryhole:	N	Well status:	A
Operator name:	Breitburn Operating L.P.		
County name:	Los Angeles	Fieldname:	Santa Fe Springs
Area name:	Any Area	Section:	5
Township:	03S	Range:	11W
Base meridian:	SB	Elevation:	156.313
Gissourcec:	gps		
Comments:	66611128.ssf		
Leasename:	Not Reported	Wellnumber:	829-C
Epawell:	N	Hydraulica:	N
Confidenti:	N	Spuddate:	Not Reported
Welldeptha:	7500		
Redrillfoo:	0		
Abandonedd:	Not Reported	Completion:	Not Reported
Directiona:	Unknown	Gissymbol:	AOG
Site id:	CAOG11000192382		

U92
SSW **OIL_GAS** **CAOG11000192367**
1/4 - 1/2 Mile

District nun:	1	Api number:	03715633
Blm well:	N	Redrill can:	Not Reported
Dryhole:	N	Well status:	P
Operator name:	Breitburn Operating L.P.		
County name:	Los Angeles	Fieldname:	Santa Fe Springs
Area name:	Any Area	Section:	5
Township:	03S	Range:	11W
Base meridian:	SB	Elevation:	159.269
Gissourcec:	gps		
Comments:	66611128.ssf		
Leasename:	Not Reported	Wellnumber:	833-F
Epawell:	N	Hydraulica:	N
Confidenti:	N	Spuddate:	Not Reported
Welldeptha:	0		
Redrillfoo:	0		
Abandonedd:	Not Reported	Completion:	Not Reported
Directiona:	Unknown	Gissymbol:	POG
Site id:	CAOG11000192367		

V93
WSW **OIL_GAS** **CAOG11000210405**
1/4 - 1/2 Mile

District nun:	1	Api number:	03714773
Blm well:	N	Redrill can:	Not Reported
Dryhole:	N	Well status:	P
Operator name:	Breitburn Operating L.P.		
County name:	Los Angeles	Fieldname:	Santa Fe Springs
Area name:	Any Area	Section:	31
Township:	02S	Range:	11W
Base meridian:	SB	Elevation:	Not Reported
Gissourcec:	hud		

Comments:	Not Reported		
Leasename:	Not Reported	Wellnumber:	408-C
Epawell:	N	Hydraulica:	N
Confidenti:	N	Spuddate:	Not Reported
Welldeptha:	0		
Redrillfoo:	0		
Abandonedd:	Not Reported	Completion:	Not Reported
Directiona:	Unknown	Gissymbol:	POG
Site id:	CAOG11000210405		

Q94
SSW **OIL_GAS** **CAOG11000192397**
1/4 - 1/2 Mile

District nun:	1	Api number:	03715687
Blm well:	N	Redrill can:	Not Reported
Dryhole:	N	Well status:	A
Operator name:	Breitburn Operating L.P.		
County name:	Los Angeles	Fieldname:	Santa Fe Springs
Area name:	Any Area	Section:	5
Township:	03S	Range:	11W
Base meridian:	SB	Elevation:	155.735
Gissourcec:	gps		
Comments:	66611128.ssf		
Leasename:	Not Reported	Wellnumber:	830-B
Epawell:	N	Hydraulica:	N
Confidenti:	N	Spuddate:	Not Reported
Welldeptha:	0		
Redrillfoo:	0		
Abandonedd:	Not Reported	Completion:	Not Reported
Directiona:	Unknown	Gissymbol:	AOG
Site id:	CAOG11000192397		

U95
SSW **OIL_GAS** **CAOG11000294868**
1/4 - 1/2 Mile

District nun:	1	Api number:	03729990
Blm well:	N	Redrill can:	Not Reported
Dryhole:	N	Well status:	A
Operator name:	Breitburn Operating L.P.		
County name:	Los Angeles	Fieldname:	Santa Fe Springs
Area name:	Any Area	Section:	5
Township:	03S	Range:	11W
Base meridian:	SB	Elevation:	201’ KB
Location De:	Location of well 1056.3 South along section line and 1162.5’ East at right angles to siad line from the Norhtwest corner of section property 5-3S-11W. GL 180’, KB 21’		
Gissourcec:	sum		
Comments:	KB 21’		
Leasename:	Not Reported	Wellnumber:	856
Epawell:	N	Hydraulica:	N
Confidenti:	N	Spuddate:	05-APR-13
Welldeptha:	7151		
Redrillfoo:	0		
Abandonedd:	Not Reported	Completion:	Not Reported
Directiona:	Directionally drilled	Gissymbol:	AOG
Site id:	CAOG11000294868		

Map ID
Direction
Distance

Database EDR ID Number

U96
SSW **OIL_GAS** **CAOG11000294880**
1/4 - 1/2 Mile

District nun:	1	Api number:	03729994
Blm well:	N	Redrill can:	Not Reported
Dryhole:	N	Well status:	N
Operator name:	Breitburn Operating L.P.		
County name:	Los Angeles	Fieldname:	Santa Fe Springs
Area name:	Any Area	Section:	5
Township:	03S	Range:	11W
Base meridian:	SB	Elevation:	KB 201’
Location De:	Location of well 1080.5’ South along section line and 1188.5 East at right angles to said line from the Norhtwest corner of section property 5-3S-11W		
Gissourcec:	noi		
Comments:	Not Reported		
Leasename:	Not Reported	Wellnumber:	860
Epawell:	N	Hydraulica:	N
Confidenti:	N	Spuddate:	19-APR-13
Welldeptha:	6571		
Redrillfoo:	0		
Abandonedd:	Not Reported	Completion:	Not Reported
Directiona:	Unknown	Gissymbol:	AOG
Site id:	CAOG11000294880		

T97
SW **OIL_GAS** **CAOG11000211363**
1/4 - 1/2 Mile

District nun:	1	Api number:	03716048
Blm well:	N	Redrill can:	Not Reported
Dryhole:	N	Well status:	P
Operator name:	Breitburn Operating L.P.		
County name:	Los Angeles	Fieldname:	Santa Fe Springs
Area name:	Any Area	Section:	5
Township:	03S	Range:	11W
Base meridian:	SB	Elevation:	Not Reported
Gissourcec:	hud		
Comments:	Not Reported		
Leasename:	Not Reported	Wellnumber:	615-C
Epawell:	N	Hydraulica:	N
Confidenti:	N	Spuddate:	Not Reported
Welldeptha:	0		
Redrillfoo:	0		
Abandonedd:	Not Reported	Completion:	Not Reported
Directiona:	Unknown	Gissymbol:	POG
Site id:	CAOG11000211363		

T98
SW **OIL_GAS** **CAOG11000211078**
1/4 - 1/2 Mile

District nun:	1	Api number:	03715686
Blm well:	N	Redrill can:	Not Reported
Dryhole:	N	Well status:	P
Operator name:	Mobil Oil Corporation		
County name:	Los Angeles	Fieldname:	Santa Fe Springs
Area name:	Any Area	Section:	5
Township:	03S	Range:	11W
Base meridian:	SB	Elevation:	Not Reported
Gissourcec:	hud		
Comments:	Not Reported		
Leasename:	Not Reported	Wellnumber:	618-N
Epawell:	N	Hydraulica:	N
Confidenti:	N	Spuddate:	Not Reported
Welldeptha:	0		
Redrillfoo:	0		
Abandonedd:	Not Reported	Completion:	Not Reported
Directiona:	Unknown	Gissymbol:	POG
Site id:	CAOG11000211078		

U99
SSW **OIL_GAS** **CAOG11000192398**
1/4 - 1/2 Mile

District nun:	1	Api number:	03715688
Blm well:	N	Redrill can:	Not Reported
Dryhole:	N	Well status:	A
Operator name:	Breitburn Operating L.P.		
County name:	Los Angeles	Fieldname:	Santa Fe Springs
Area name:	Any Area	Section:	5
Township:	03S	Range:	11W
Base meridian:	SB	Elevation:	156.441
Gissourcec:	gps		
Comments:	66611128.ssf		
Leasename:	Not Reported	Wellnumber:	831-E
Epawell:	N	Hydraulica:	N
Confidenti:	N	Spuddate:	Not Reported
Welldeptha:	0		
Redrillfoo:	0		
Abandonedd:	Not Reported	Completion:	Not Reported
Directiona:	Unknown	Gissymbol:	AOG
Site id:	CAOG11000192398		

R100
South **OIL_GAS** **CAOG11000192374**
1/4 - 1/2 Mile

District nun:	1	Api number:	03715646
Blm well:	N	Redrill can:	Not Reported
Dryhole:	N	Well status:	A
Operator name:	Breitburn Operating L.P.		
County name:	Los Angeles	Fieldname:	Santa Fe Springs
Area name:	Any Area	Section:	5
Township:	03S	Range:	11W
Base meridian:	SB	Elevation:	161.933
Gissourcec:	gps		

Comments:	66607158.ssf		
Leasename:	Not Reported	Wellnumber:	839-C
Epawell:	N	Hydraulica:	N
Confidenti:	N	Spuddate:	Not Reported
Welldeptha:	0		
Redrillfoo:	0		
Abandonedd:	Not Reported	Completion:	Not Reported
Directiona:	Unknown	Gissymbol:	AWF
Site id:	CAOG11000192374		

R101
South
1/4 - 1/2 Mile

OIL_GAS **CAOG11000192375**

District nun:	1	Api number:	03715646
Blm well:	N	Redrill can:	Not Reported
Dryhole:	N	Well status:	A
Operator name:	Breitburn Operating L.P.		
County name:	Los Angeles	Fieldname:	Santa Fe Springs
Area name:	Any Area	Section:	5
Township:	03S	Range:	11W
Base meridian:	SB	Elevation:	161.933
Gissourcec:	gps		
Comments:	66607158.ssf		
Leasename:	Not Reported	Wellnumber:	839-C
Epawell:	N	Hydraulica:	N
Confidenti:	N	Spuddate:	Not Reported
Welldeptha:	0		
Redrillfoo:	0		
Abandonedd:	Not Reported	Completion:	Not Reported
Directiona:	Unknown	Gissymbol:	AWF
Site id:	CAOG11000192375		

W104
West
1/4 - 1/2 Mile

OIL_GAS **CAOG11000192116**

District nun:	1	Api number:	03714761
Blm well:	N	Redrill can:	Not Reported
Dryhole:	N	Well status:	A
Operator name:	Breitburn Operating L.P.		
County name:	Los Angeles	Fieldname:	Santa Fe Springs
Area name:	Any Area	Section:	31
Township:	02S	Range:	11W
Base meridian:	SB	Elevation:	155.135
Gissourcec:	gps		
Comments:	66611138.ssf		
Leasename:	Not Reported	Wellnumber:	W-401-C
Epawell:	N	Hydraulica:	N
Confidenti:	N	Spuddate:	Not Reported
Welldeptha:	0		
Redrillfoo:	0		
Abandonedd:	Not Reported	Completion:	Not Reported
Directiona:	Unknown	Gissymbol:	AWF
Site id:	CAOG11000192116		

Map ID
Direction
Distance

Database EDR ID Number

W103
West
1/4 - 1/2 Mile

OIL_GAS **CAOG11000192115**

District nun:	1	Api number:	03714761
Blm well:	N	Redrill can:	Not Reported
Dryhole:	N	Well status:	A
Operator name:	Breitburn Operating L.P.		
County name:	Los Angeles	Fieldname:	Santa Fe Springs
Area name:	Any Area	Section:	31
Township:	02S	Range:	11W
Base meridian:	SB	Elevation:	155.135
Gissourcec:	gps		
Comments:	66611138.ssf		
Leasename:	Not Reported	Wellnumber:	W-401-C
Epawell:	N	Hydraulica:	N
Confidenti:	N	Spuddate:	Not Reported
Welldeptha:	0		
Redrillfoo:	0		
Abandonedd:	Not Reported	Completion:	Not Reported
Directiona:	Unknown	Gissymbol:	AWF
Site id:	CAOG11000192115		

W102
West
1/4 - 1/2 Mile

OIL_GAS **CAOG11000192114**

District nun:	1	Api number:	03714761
Blm well:	N	Redrill can:	Not Reported
Dryhole:	N	Well status:	A
Operator name:	Breitburn Operating L.P.		
County name:	Los Angeles	Fieldname:	Santa Fe Springs
Area name:	Any Area	Section:	31
Township:	02S	Range:	11W
Base meridian:	SB	Elevation:	155.135
Gissourcec:	gps		
Comments:	66611138.ssf		
Leasename:	Not Reported	Wellnumber:	W-401-C
Epawell:	N	Hydraulica:	N
Confidenti:	N	Spuddate:	Not Reported
Welldeptha:	0		
Redrillfoo:	0		
Abandonedd:	Not Reported	Completion:	Not Reported
Directiona:	Unknown	Gissymbol:	AWF
Site id:	CAOG11000192114		

T105
SW
1/4 - 1/2 Mile

OIL_GAS **CAOG11000211057**

District nun:	1	Api number:	03715651
Blm well:	N	Redrill can:	Not Reported
Dryhole:	N	Well status:	P
Operator name:	Mobil Oil Corporation		
County name:	Los Angeles	Fieldname:	Santa Fe Springs
Area name:	Any Area	Section:	5
Township:	03S	Range:	11W
Base meridian:	SB	Elevation:	Not Reported
Gissourcec:	hud		
Comments:	Not Reported		
Leasename:	Not Reported	Wellnumber:	619-A
Epawell:	N	Hydraulica:	N
Confidenti:	N	Spuddate:	Not Reported
Welldeptha:	0		
Redrillfoo:	0		
Abandonedd:	Not Reported	Completion:	Not Reported
Directiona:	Unknown	Gissymbol:	POG
Site id:	CAOG11000211057		

W106
West
1/4 - 1/2 Mile

OIL_GAS **CAOG11000188587**

District nun:	1	Api number:	03700100
Blm well:	N	Redrill can:	Not Reported
Dryhole:	N	Well status:	P
Operator name:	Breitburn Operating L.P.		
County name:	Los Angeles	Fieldname:	Santa Fe Springs
Area name:	Any Area	Section:	31
Township:	02S	Range:	11W
Base meridian:	SB	Elevation:	164.181
Gissourcec:	gps		
Comments:	66611138.ssf		
Leasename:	Not Reported	Wellnumber:	402-C
Epawell:	N	Hydraulica:	N
Confidenti:	N	Spuddate:	Not Reported
Welldeptha:	0		
Redrillfoo:	0		
Abandonedd:	Not Reported	Completion:	Not Reported
Directiona:	Unknown	Gissymbol:	POG
Site id:	CAOG11000188587		

V107
WSW
1/4 - 1/2 Mile

OIL_GAS **CAOG11000211033**

District nun:	1	Api number:	03715618
Blm well:	N	Redrill can:	Not Reported
Dryhole:	N	Well status:	P
Operator name:	Union Oil Company of California		
County name:	Los Angeles	Fieldname:	Santa Fe Springs
Area name:	Any Area	Section:	31
Township:	02S	Range:	11W
Base meridian:	SB	Elevation:	Not Reported
Gissourcec:	hud		

Comments:	Not Reported		
Leasename:	Bell	Wellnumber:	16
Epawell:	N	Hydraulica:	N
Confidenti:	N	Spuddate:	Not Reported
Welldeptha:	0		
Redrillfoo:	0		
Abandonedd:	Not Reported	Completion:	Not Reported
Directiona:	Unknown	Gissymbol:	POG
Site id:	CAOG11000211033		

V108
WSW **OIL_GAS** **CAOG11000211025**
1/4 - 1/2 Mile

District nun:	1	Api number:	03715610
Blm well:	N	Redrill can:	Not Reported
Dryhole:	N	Well status:	P
Operator name:	Union Oil Company of California		
County name:	Los Angeles	Fieldname:	Santa Fe Springs
Area name:	Any Area	Section:	31
Township:	02S	Range:	11W
Base meridian:	SB	Elevation:	Not Reported
Gissourcec:	hud		
Comments:	Not Reported		
Leasename:	Bell	Wellnumber:	3
Epawell:	N	Hydraulica:	N
Confidenti:	N	Spuddate:	Not Reported
Welldeptha:	0		
Redrillfoo:	0		
Abandonedd:	Not Reported	Completion:	Not Reported
Directiona:	Unknown	Gissymbol:	PDH
Site id:	CAOG11000211025		

T109
SW **OIL_GAS** **CAOG11000211550**
1/4 - 1/2 Mile

District nun:	1	Api number:	03716251
Blm well:	N	Redrill can:	Not Reported
Dryhole:	N	Well status:	P
Operator name:	Mobil Oil Corporation		
County name:	Los Angeles	Fieldname:	Santa Fe Springs
Area name:	Any Area	Section:	5
Township:	03S	Range:	11W
Base meridian:	SB	Elevation:	Not Reported
Gissourcec:	hud		
Comments:	Not Reported		
Leasename:	Not Reported	Wellnumber:	626-B
Epawell:	N	Hydraulica:	N
Confidenti:	N	Spuddate:	Not Reported
Welldeptha:	0		
Redrillfoo:	0		
Abandonedd:	Not Reported	Completion:	Not Reported
Directiona:	Unknown	Gissymbol:	POG
Site id:	CAOG11000211550		

Map ID
Direction
Distance

Database EDR ID Number

X110
South
1/2 - 1 Mile

OIL_GAS **CAOG11000211044**

District nun:	1	Api number:	03715629
Blm well:	N	Redrill can:	Not Reported
Dryhole:	N	Well status:	P
Operator name:	Union Oil Company of California		
County name:	Los Angeles	Fieldname:	Santa Fe Springs
Area name:	Any Area	Section:	5
Township:	03S	Range:	11W
Base meridian:	SB	Elevation:	Not Reported
Gissourcec:	hud		
Comments:	Not Reported		
Leasename:	Farwell	Wellnumber:	2
Epawell:	N	Hydraulica:	N
Confidenti:	N	Spuddate:	Not Reported
Welldeptha:	0		
Redrillfoo:	0		
Abandonedd:	Not Reported	Completion:	Not Reported
Directiona:	Unknown	Gissymbol:	POG
Site id:	CAOG11000211044		

T111
SW
1/2 - 1 Mile

OIL_GAS **CAOG11000211364**

District nun:	1	Api number:	03716049
Blm well:	N	Redrill can:	Not Reported
Dryhole:	N	Well status:	P
Operator name:	Mobil Oil Corporation		
County name:	Los Angeles	Fieldname:	Santa Fe Springs
Area name:	Any Area	Section:	5
Township:	03S	Range:	11W
Base meridian:	SB	Elevation:	Not Reported
Gissourcec:	hud		
Comments:	Not Reported		
Leasename:	Not Reported	Wellnumber:	614-B
Epawell:	N	Hydraulica:	N
Confidenti:	N	Spuddate:	Not Reported
Welldeptha:	0		
Redrillfoo:	0		
Abandonedd:	Not Reported	Completion:	Not Reported
Directiona:	Unknown	Gissymbol:	POG
Site id:	CAOG11000211364		

U112
SSW
1/2 - 1 Mile

OIL_GAS **CAOG11000192388**

District nun:	1	Api number:	03715661
Blm well:	N	Redrill can:	Not Reported
Dryhole:	N	Well status:	A
Operator name:	Breitburn Operating L.P.		
County name:	Los Angeles	Fieldname:	Santa Fe Springs
Area name:	Any Area	Section:	5
Township:	03S	Range:	11W
Base meridian:	SB	Elevation:	161.49
Gissourcec:	gps		
Comments:	66611128.ssf		
Leasename:	Not Reported	Wellnumber:	835-C
Epawell:	N	Hydraulica:	N
Confidenti:	N	Spuddate:	Not Reported
Welldeptha:	0		
Redrillfoo:	0		
Abandonedd:	Not Reported	Completion:	Not Reported
Directiona:	Unknown	Gissymbol:	AOG
Site id:	CAOG11000192388		

U113
SSW **OIL_GAS** **CAOG11000192407**
1/2 - 1 Mile

District nun:	1	Api number:	03715701
Blm well:	N	Redrill can:	Not Reported
Dryhole:	N	Well status:	A
Operator name:	Breitburn Operating L.P.		
County name:	Los Angeles	Fieldname:	Santa Fe Springs
Area name:	Any Area	Section:	5
Township:	03S	Range:	11W
Base meridian:	SB	Elevation:	170.993
Gissourcec:	gps		
Comments:	66611128.ssf		
Leasename:	Not Reported	Wellnumber:	838-N
Epawell:	N	Hydraulica:	N
Confidenti:	N	Spuddate:	Not Reported
Welldeptha:	0		
Redrillfoo:	0		
Abandonedd:	Not Reported	Completion:	Not Reported
Directiona:	Unknown	Gissymbol:	AOG
Site id:	CAOG11000192407		

V114
WSW **OIL_GAS** **CAOG11000190623**
1/2 - 1 Mile

District nun:	1	Api number:	03709048
Blm well:	N	Redrill can:	Not Reported
Dryhole:	N	Well status:	A
Operator name:	Breitburn Operating L.P.		
County name:	Los Angeles	Fieldname:	Santa Fe Springs
Area name:	Any Area	Section:	31
Township:	02S	Range:	11W
Base meridian:	SB	Elevation:	160.503
Gissourcec:	gps		

Comments:	66611138.ssf		
Leasename:	Not Reported	Wellnumber:	409-C
Epawell:	N	Hydraulica:	N
Confidenti:	N	Spuddate:	Not Reported
Welldeptha:	0		
Redrillfoo:	0		
Abandonedd:	Not Reported	Completion:	Not Reported
Directiona:	Unknown	Gissymbol:	AOG
Site id:	CAOG11000190623		

T115
SW
1/2 - 1 Mile

OIL_GAS **CAOG11000211076**

District nun:	1	Api number:	03715683
Blm well:	N	Redrill can:	Not Reported
Dryhole:	N	Well status:	P
Operator name:	Mobil Oil Corporation		
County name:	Los Angeles	Fieldname:	Santa Fe Springs
Area name:	Any Area	Section:	5
Township:	03S	Range:	11W
Base meridian:	SB	Elevation:	Not Reported
Gissourcec:	hud		
Comments:	Not Reported		
Leasename:	Not Reported	Wellnumber:	621-E
Epawell:	N	Hydraulica:	N
Confidenti:	N	Spuddate:	Not Reported
Welldeptha:	0		
Redrillfoo:	0		
Abandonedd:	Not Reported	Completion:	Not Reported
Directiona:	Unknown	Gissymbol:	POG
Site id:	CAOG11000211076		

Y116
South
1/2 - 1 Mile

OIL_GAS **CAOG11000211045**

District nun:	1	Api number:	03715630
Blm well:	N	Redrill can:	Not Reported
Dryhole:	N	Well status:	P
Operator name:	Union Oil Company of California		
County name:	Los Angeles	Fieldname:	Santa Fe Springs
Area name:	Any Area	Section:	5
Township:	03S	Range:	11W
Base meridian:	SB	Elevation:	Not Reported
Gissourcec:	hud		
Comments:	Not Reported		
Leasename:	Farwell	Wellnumber:	3
Epawell:	N	Hydraulica:	N
Confidenti:	N	Spuddate:	Not Reported
Welldeptha:	0		
Redrillfoo:	0		
Abandonedd:	Not Reported	Completion:	Not Reported
Directiona:	Unknown	Gissymbol:	POG
Site id:	CAOG11000211045		

GEOCHECK® - PHYSICAL SETTING SOURCE MAP FINDINGS

Map ID
Direction
Distance

Database EDR ID Number

T117
SW
1/2 - 1 Mile

OIL_GAS **CAOG11000192394**

District nun:	1	Api number:	03715680
Blm well:	N	Redrill can:	Not Reported
Dryhole:	N	Well status:	A
Operator name:	Breitburn Operating L.P.		
County name:	Los Angeles	Fieldname:	Santa Fe Springs
Area name:	Any Area	Section:	5
Township:	03S	Range:	11W
Base meridian:	SB	Elevation:	157.351
Gissourcec:	gps		
Comments:	66611128.ssf		
Leasename:	Not Reported	Wellnumber:	620-N
Epawell:	N	Hydraulica:	N
Confidenti:	N	Spuddate:	Not Reported
Welldeptha:	0		
Redrillfoo:	0		
Abandonedd:	Not Reported	Completion:	Not Reported
Directiona:	Unknown	Gissymbol:	AOG
Site id:	CAOG11000192394		

Z118
SW
1/2 - 1 Mile

OIL_GAS **CAOG11000192396**

District nun:	1	Api number:	03715684
Blm well:	N	Redrill can:	Not Reported
Dryhole:	N	Well status:	A
Operator name:	Breitburn Operating L.P.		
County name:	Los Angeles	Fieldname:	Santa Fe Springs
Area name:	Any Area	Section:	5
Township:	03S	Range:	11W
Base meridian:	SB	Elevation:	154.271
Gissourcec:	gps		
Comments:	66611128.ssf		
Leasename:	Not Reported	Wellnumber:	627-F
Epawell:	N	Hydraulica:	N
Confidenti:	N	Spuddate:	Not Reported
Welldeptha:	0		
Redrillfoo:	0		
Abandonedd:	Not Reported	Completion:	Not Reported
Directiona:	Unknown	Gissymbol:	AOG
Site id:	CAOG11000192396		

X119
South
1/2 - 1 Mile

OIL_GAS **CAOG11000211051**

District nun:	1	Api number:	03715642
Blm well:	N	Redrill can:	Not Reported
Dryhole:	N	Well status:	P
Operator name:	Mobil Oil Corporation		
County name:	Los Angeles	Fieldname:	Santa Fe Springs
Area name:	Any Area	Section:	5
Township:	03S	Range:	11W
Base meridian:	SB	Elevation:	Not Reported
Gissourcec:	hud		
Comments:	Not Reported		
Leasename:	Not Reported	Wellnumber:	845-C
Epawell:	N	Hydraulica:	N
Confidenti:	N	Spuddate:	Not Reported
Welldeptha:	0		
Redrillfoo:	0		
Abandonedd:	Not Reported	Completion:	Not Reported
Directiona:	Unknown	Gissymbol:	POG
Site id:	CAOG11000211051		

R120
South
1/2 - 1 Mile

OIL_GAS **CAOG11000192370**

District nun:	1	Api number:	03715638
Blm well:	N	Redrill can:	Not Reported
Dryhole:	N	Well status:	A
Operator name:	Breitburn Operating L.P.		
County name:	Los Angeles	Fieldname:	Santa Fe Springs
Area name:	Any Area	Section:	5
Township:	03S	Range:	11W
Base meridian:	SB	Elevation:	165.877
Gissourcec:	gps		
Comments:	66607158.ssf		
Leasename:	Not Reported	Wellnumber:	849-E
Epawell:	N	Hydraulica:	N
Confidenti:	N	Spuddate:	Not Reported
Welldeptha:	0		
Redrillfoo:	0		
Abandonedd:	Not Reported	Completion:	Not Reported
Directiona:	Unknown	Gissymbol:	AOG
Site id:	CAOG11000192370		

R121
South
1/2 - 1 Mile

OIL_GAS **CAOG11000192379**

District nun:	1	Api number:	03715648
Blm well:	N	Redrill can:	Not Reported
Dryhole:	N	Well status:	A
Operator name:	Breitburn Operating L.P.		
County name:	Los Angeles	Fieldname:	Santa Fe Springs
Area name:	Any Area	Section:	5
Township:	03S	Range:	11W
Base meridian:	SB	Elevation:	162.101
Gissourcec:	gps		

Comments:	66607139.ssf		
Leasename:	Not Reported	Wellnumber:	848-N
Epawell:	N	Hydraulica:	N
Confidenti:	N	Spuddate:	Not Reported
Welldeptha:	0		
Redrillfoo:	0		
Abandonedd:	Not Reported	Completion:	Not Reported
Directiona:	Unknown	Gissymbol:	AOG
Site id:	CAOG11000192379		

U122
SSW
1/2 - 1 Mile

OIL_GAS **CAOG11000192386**

District nun:	1	Api number:	03715658
Blm well:	N	Redrill can:	Not Reported
Dryhole:	N	Well status:	A
Operator name:	Breitburn Operating L.P.		
County name:	Los Angeles	Fieldname:	Santa Fe Springs
Area name:	Any Area	Section:	5
Township:	03S	Range:	11W
Base meridian:	SB	Elevation:	170.631
Gissourcec:	gps		
Comments:	66611128.ssf		
Leasename:	Not Reported	Wellnumber:	837-B
Epawell:	N	Hydraulica:	N
Confidenti:	N	Spuddate:	Not Reported
Welldeptha:	0		
Redrillfoo:	0		
Abandonedd:	Not Reported	Completion:	Not Reported
Directiona:	Unknown	Gissymbol:	AOG
Site id:	CAOG11000192386		

S123
SSE
1/2 - 1 Mile

OIL_GAS **CAOG11000211195**

District nun:	1	Api number:	03715853
Blm well:	N	Redrill can:	Not Reported
Dryhole:	N	Well status:	P
Operator name:	Chevron U.S.A. Inc.		
County name:	Los Angeles	Fieldname:	Santa Fe Springs
Area name:	Any Area	Section:	5
Township:	03S	Range:	11W
Base meridian:	SB	Elevation:	Not Reported
Gissourcec:	hud		
Comments:	Not Reported		
Leasename:	So. Whittier Comm.	Wellnumber:	11
Epawell:	N	Hydraulica:	N
Confidenti:	N	Spuddate:	Not Reported
Welldeptha:	0		
Redrillfoo:	0		
Abandonedd:	Not Reported	Completion:	Not Reported
Directiona:	Unknown	Gissymbol:	POG
Site id:	CAOG11000211195		

Map ID
Direction
Distance

Database EDR ID Number

S124
SSE **OIL_GAS** **CAOG11000211208**
1/2 - 1 Mile

District nun:	1	Api number:	03715866
Blm well:	N	Redrill can:	Not Reported
Dryhole:	N	Well status:	P
Operator name:	Chevron U.S.A. Inc.		
County name:	Los Angeles	Fieldname:	Santa Fe Springs
Area name:	Any Area	Section:	5
Township:	03S	Range:	11W
Base meridian:	SB	Elevation:	Not Reported
Gissourcec:	hud		
Comments:	Not Reported		
Leasename:	So. Whittier Comm.	Wellnumber:	25
Epawell:	N	Hydraulica:	N
Confidenti:	N	Spuddate:	Not Reported
Welldeptha:	0		
Redrillfoo:	0		
Abandonedd:	Not Reported	Completion:	Not Reported
Directiona:	Unknown	Gissymbol:	POG
Site id:	CAOG11000211208		

Z125
SSW **OIL_GAS** **CAOG11000200678**
1/2 - 1 Mile

District nun:	1	Api number:	03700104
Blm well:	N	Redrill can:	Not Reported
Dryhole:	N	Well status:	P
Operator name:	Breitburn Operating L.P.		
County name:	Los Angeles	Fieldname:	Santa Fe Springs
Area name:	Any Area	Section:	5
Township:	03S	Range:	11W
Base meridian:	SB	Elevation:	Not Reported
Gissourcec:	hud		
Comments:	Not Reported		
Leasename:	Not Reported	Wellnumber:	832-A
Epawell:	N	Hydraulica:	N
Confidenti:	N	Spuddate:	Not Reported
Welldeptha:	0		
Redrillfoo:	0		
Abandonedd:	Not Reported	Completion:	Not Reported
Directiona:	Unknown	Gissymbol:	POG
Site id:	CAOG11000200678		

126
WNW **OIL_GAS** **CAOG11000211670**
1/2 - 1 Mile

District nun:	1	Api number:	03716403
Blm well:	N	Redrill can:	Not Reported
Dryhole:	N	Well status:	P
Operator name:	Mohawk Oil Co.		
County name:	Los Angeles	Fieldname:	Santa Fe Springs
Area name:	Any Area	Section:	31
Township:	02S	Range:	11W
Base meridian:	SB	Elevation:	Not Reported
Gissourcec:	hud		
Comments:	Not Reported		
Leasename:	Mcclintock	Wellnumber:	1
Epawell:	N	Hydraulica:	N
Confidenti:	N	Spuddate:	Not Reported
Welldeptha:	0		
Redrillfoo:	0		
Abandonedd:	Not Reported	Completion:	Not Reported
Directiona:	Unknown	Gissymbol:	PDH
Site id:	CAOG11000211670		

X128
SSW
1/2 - 1 Mile

OIL_GAS **CAOG11000192377**

District nun:	1	Api number:	03715647
Blm well:	N	Redrill can:	Not Reported
Dryhole:	N	Well status:	A
Operator name:	Breitburn Operating L.P.		
County name:	Los Angeles	Fieldname:	Santa Fe Springs
Area name:	Any Area	Section:	5
Township:	03S	Range:	11W
Base meridian:	SB	Elevation:	159.979
Gissourcec:	gps		
Comments:	66611128.ssf		
Leasename:	Not Reported	Wellnumber:	W-846-B
Epawell:	N	Hydraulica:	N
Confidenti:	N	Spuddate:	Not Reported
Welldeptha:	0		
Redrillfoo:	0		
Abandonedd:	Not Reported	Completion:	Not Reported
Directiona:	Unknown	Gissymbol:	AWD
Site id:	CAOG11000192377		

X127
SSW
1/2 - 1 Mile

OIL_GAS **CAOG11000192376**

District nun:	1	Api number:	03715647
Blm well:	N	Redrill can:	Not Reported
Dryhole:	N	Well status:	A
Operator name:	Breitburn Operating L.P.		
County name:	Los Angeles	Fieldname:	Santa Fe Springs
Area name:	Any Area	Section:	5
Township:	03S	Range:	11W
Base meridian:	SB	Elevation:	159.979
Gissourcec:	gps		

Comments:	66611128.ssf		
Leasename:	Not Reported	Wellnumber:	W-846-B
Epawell:	N	Hydraulica:	N
Confidenti:	N	Spuddate:	Not Reported
Welldeptha:	0		
Redrillfoo:	0		
Abandonedd:	Not Reported	Completion:	Not Reported
Directiona:	Unknown	Gissymbol:	AWD
Site id:	CAOG11000192376		

X129
SSW
1/2 - 1 Mile

OIL_GAS **CAOG11000192378**

District nun:	1	Api number:	03715647
Blm well:	N	Redrill can:	Not Reported
Dryhole:	N	Well status:	A
Operator name:	Breitburn Operating L.P.		
County name:	Los Angeles	Fieldname:	Santa Fe Springs
Area name:	Any Area	Section:	5
Township:	03S	Range:	11W
Base meridian:	SB	Elevation:	159.979
Gissourcec:	gps		
Comments:	66611128.ssf		
Leasename:	Not Reported	Wellnumber:	W-846-B
Epawell:	N	Hydraulica:	N
Confidenti:	N	Spuddate:	Not Reported
Welldeptha:	0		
Redrillfoo:	0		
Abandonedd:	Not Reported	Completion:	Not Reported
Directiona:	Unknown	Gissymbol:	AWD
Site id:	CAOG11000192378		

U130
SSW
1/2 - 1 Mile

OIL_GAS **CAOG11000192406**

District nun:	1	Api number:	03715700
Blm well:	N	Redrill can:	Not Reported
Dryhole:	N	Well status:	A
Operator name:	Breitburn Operating L.P.		
County name:	Los Angeles	Fieldname:	Santa Fe Springs
Area name:	Any Area	Section:	5
Township:	03S	Range:	11W
Base meridian:	SB	Elevation:	160.389
Gissourcec:	gps		
Comments:	66611128.ssf		
Leasename:	Not Reported	Wellnumber:	834-N
Epawell:	N	Hydraulica:	N
Confidenti:	N	Spuddate:	Not Reported
Welldeptha:	0		
Redrillfoo:	0		
Abandonedd:	Not Reported	Completion:	Not Reported
Directiona:	Unknown	Gissymbol:	AOG
Site id:	CAOG11000192406		

GEOCHECK® - PHYSICAL SETTING SOURCE MAP FINDINGS

Map ID
Direction
Distance

Database EDR ID Number

V131
WSW
1/2 - 1 Mile

OIL_GAS **CAOG11000211023**

District nun:	1	Api number:	03715608
Blm well:	N	Redrill can:	Not Reported
Dryhole:	N	Well status:	P
Operator name:	Union Oil Company of California		
County name:	Los Angeles	Fieldname:	Santa Fe Springs
Area name:	Any Area	Section:	31
Township:	02S	Range:	11W
Base meridian:	SB	Elevation:	Not Reported
Gissourcec:	hud		
Comments:	Not Reported		
Leasename:	Bell	Wellnumber:	1
Epawell:	N	Hydraulica:	N
Confidenti:	N	Spuddate:	Not Reported
Welldeptha:	0		
Redrillfoo:	0		
Abandonedd:	Not Reported	Completion:	Not Reported
Directiona:	Unknown	Gissymbol:	POG
Site id:	CAOG11000211023		

T132
SW
1/2 - 1 Mile

OIL_GAS **CAOG11000192395**

District nun:	1	Api number:	03715682
Blm well:	N	Redrill can:	Not Reported
Dryhole:	N	Well status:	P
Operator name:	Breitburn Operating L.P.		
County name:	Los Angeles	Fieldname:	Santa Fe Springs
Area name:	Any Area	Section:	5
Township:	03S	Range:	11W
Base meridian:	SB	Elevation:	158.85
Gissourcec:	gps		
Comments:	66611128.ssf		
Leasename:	Not Reported	Wellnumber:	623-C
Epawell:	N	Hydraulica:	N
Confidenti:	N	Spuddate:	Not Reported
Welldeptha:	0		
Redrillfoo:	0		
Abandonedd:	Not Reported	Completion:	Not Reported
Directiona:	Unknown	Gissymbol:	POG
Site id:	CAOG11000192395		

U133
SSW
1/2 - 1 Mile

OIL_GAS **CAOG11000211087**

District nun:	1	Api number:	03715703
Blm well:	N	Redrill can:	Not Reported
Dryhole:	N	Well status:	P
Operator name:	Mobil Oil Corporation		
County name:	Los Angeles	Fieldname:	Santa Fe Springs
Area name:	Any Area	Section:	5
Township:	03S	Range:	11W
Base meridian:	SB	Elevation:	Not Reported
Gissourcec:	hud		
Comments:	Not Reported		
Leasename:	Not Reported	Wellnumber:	836-S
Epawell:	N	Hydraulica:	N
Confidenti:	N	Spuddate:	Not Reported
Welldeptha:	0		
Redrillfoo:	0		
Abandonedd:	Not Reported	Completion:	Not Reported
Directiona:	Unknown	Gissymbol:	POG
Site id:	CAOG11000211087		

T134
SW
1/2 - 1 Mile

OIL_GAS **CAOG11000211077**

District nun:	1	Api number:	03715685
Blm well:	N	Redrill can:	Not Reported
Dryhole:	N	Well status:	P
Operator name:	Mobil Oil Corporation		
County name:	Los Angeles	Fieldname:	Santa Fe Springs
Area name:	Any Area	Section:	5
Township:	03S	Range:	11W
Base meridian:	SB	Elevation:	Not Reported
Gissourcec:	hud		
Comments:	Not Reported		
Leasename:	Not Reported	Wellnumber:	622-B
Epawell:	N	Hydraulica:	N
Confidenti:	N	Spuddate:	Not Reported
Welldeptha:	0		
Redrillfoo:	0		
Abandonedd:	Not Reported	Completion:	Not Reported
Directiona:	Unknown	Gissymbol:	POG
Site id:	CAOG11000211077		

X135
South
1/2 - 1 Mile

OIL_GAS **CAOG11000211049**

District nun:	1	Api number:	03715637
Blm well:	N	Redrill can:	Not Reported
Dryhole:	N	Well status:	P
Operator name:	Mobil Oil Corporation		
County name:	Los Angeles	Fieldname:	Santa Fe Springs
Area name:	Any Area	Section:	5
Township:	03S	Range:	11W
Base meridian:	SB	Elevation:	Not Reported
Gissourcec:	hud		

Comments:	Not Reported		
Leasename:	Not Reported	Wellnumber:	847-E
Epawell:	N	Hydraulica:	N
Confidenti:	N	Spuddate:	Not Reported
Welldeptha:	0		
Redrillfoo:	0		
Abandonedd:	Not Reported	Completion:	Not Reported
Directiona:	Unknown	Gissymbol:	POG
Site id:	CAOG11000211049		

AA137
SW
1/2 - 1 Mile

OIL_GAS **CAOG11000243581**

District nun:	1	Api number:	03727377
Blm well:	N	Redrill can:	Not Reported
Dryhole:	N	Well status:	N
Operator name:	Breitburn Operating L.P.		
County name:	Los Angeles	Fieldname:	Santa Fe Springs
Area name:	Any Area	Section:	6
Township:	03S	Range:	11W
Base meridian:	SB	Elevation:	178'KB
Location De:	Fr NEcor sec 410S & 314W		
Gissourcec:	sum		
Comments:	Not Reported		
Leasename:	Not Reported	Wellnumber:	655
Epawell:	N	Hydraulica:	N
Confidenti:	N	Spuddate:	17-AUG-12
Welldeptha:	5806		
Redrillfoo:	0		
Abandonedd:	Not Reported	Completion:	Not Reported
Directiona:	Unknown	Gissymbol:	AOG
Site id:	CAOG11000243581		

AA136
SW
1/2 - 1 Mile

OIL_GAS **CAOG11000243580**

District nun:	1	Api number:	03727377
Blm well:	N	Redrill can:	Not Reported
Dryhole:	N	Well status:	N
Operator name:	Breitburn Operating L.P.		
County name:	Los Angeles	Fieldname:	Santa Fe Springs
Area name:	Any Area	Section:	6
Township:	03S	Range:	11W
Base meridian:	SB	Elevation:	178'KB
Location De:	Fr NEcor sec 410S & 314W		
Gissourcec:	sum		
Comments:	Not Reported		
Leasename:	Not Reported	Wellnumber:	655
Epawell:	N	Hydraulica:	N
Confidenti:	N	Spuddate:	Not Reported
Welldeptha:	0		
Redrillfoo:	0		
Abandonedd:	Not Reported	Completion:	Not Reported
Directiona:	Unknown	Gissymbol:	AOG
Site id:	CAOG11000243580		

GEOCHECK® - PHYSICAL SETTING SOURCE MAP FINDINGS

Map ID
Direction
Distance

Database EDR ID Number

AB138
WSW
1/2 - 1 Mile

OIL_GAS **CAOG11000192105**

District nun:	1	Api number:	03714753
Blm well:	N	Redrill can:	Not Reported
Dryhole:	N	Well status:	A
Operator name:	Breitburn Operating L.P.		
County name:	Los Angeles	Fieldname:	Santa Fe Springs
Area name:	Any Area	Section:	31
Township:	02S	Range:	11W
Base meridian:	SB	Elevation:	156.782
Gissourcec:	gps		
Comments:	66611138.ssf		
Leasename:	Not Reported	Wellnumber:	415-E
Epawell:	N	Hydraulica:	N
Confidenti:	N	Spuddate:	Not Reported
Welldeptha:	0		
Redrillfoo:	0		
Abandonedd:	Not Reported	Completion:	Not Reported
Directiona:	Unknown	Gissymbol:	AOG
Site id:	CAOG11000192105		

Z139
SW
1/2 - 1 Mile

OIL_GAS **CAOG11000211365**

District nun:	1	Api number:	03716050
Blm well:	N	Redrill can:	Not Reported
Dryhole:	N	Well status:	P
Operator name:	Mobil Oil Corporation		
County name:	Los Angeles	Fieldname:	Santa Fe Springs
Area name:	Any Area	Section:	5
Township:	03S	Range:	11W
Base meridian:	SB	Elevation:	Not Reported
Gissourcec:	hud		
Comments:	Not Reported		
Leasename:	Not Reported	Wellnumber:	624-A
Epawell:	N	Hydraulica:	N
Confidenti:	N	Spuddate:	Not Reported
Welldeptha:	0		
Redrillfoo:	0		
Abandonedd:	Not Reported	Completion:	Not Reported
Directiona:	Unknown	Gissymbol:	POG
Site id:	CAOG11000211365		

U140
SSW
1/2 - 1 Mile

OIL_GAS **CAOG11000211085**

District nun:	1	Api number:	03715699
Blm well:	N	Redrill can:	Not Reported
Dryhole:	N	Well status:	P
Operator name:	Mobil Oil Corporation		
County name:	Los Angeles	Fieldname:	Santa Fe Springs
Area name:	Any Area	Section:	5
Township:	03S	Range:	11W
Base meridian:	SB	Elevation:	Not Reported
Gissourcec:	hud		
Comments:	Not Reported		
Leasename:	Not Reported	Wellnumber:	840-E
Epawell:	N	Hydraulica:	N
Confidenti:	N	Spuddate:	Not Reported
Welldeptha:	0		
Redrillfoo:	0		
Abandonedd:	Not Reported	Completion:	Not Reported
Directiona:	Unknown	Gissymbol:	POG
Site id:	CAOG11000211085		

Z141
SW
1/2 - 1 Mile

OIL_GAS **CAOG11000194246**

District nun:	1	Api number:	03723445
Blm well:	N	Redrill can:	Not Reported
Dryhole:	N	Well status:	A
Operator name:	Breitburn Operating L.P.		
County name:	Los Angeles	Fieldname:	Santa Fe Springs
Area name:	Any Area	Section:	5
Township:	03S	Range:	11W
Base meridian:	SB	Elevation:	153.672
Gissourcec:	gps		
Comments:	66611128.ssf		
Leasename:	Not Reported	Wellnumber:	646-B
Epawell:	N	Hydraulica:	N
Confidenti:	N	Spuddate:	Not Reported
Welldeptha:	0		
Redrillfoo:	0		
Abandonedd:	Not Reported	Completion:	Not Reported
Directiona:	Unknown	Gissymbol:	AOG
Site id:	CAOG11000194246		

AC142
SSW
1/2 - 1 Mile

OIL_GAS **CAOG11000211086**

District nun:	1	Api number:	03715702
Blm well:	N	Redrill can:	Not Reported
Dryhole:	N	Well status:	P
Operator name:	Breitburn Operating L.P.		
County name:	Los Angeles	Fieldname:	Santa Fe Springs
Area name:	Any Area	Section:	5
Township:	03S	Range:	11W
Base meridian:	SB	Elevation:	Not Reported
Gissourcec:	hud		

Comments:	Not Reported		
Leasename:	Not Reported	Wellnumber:	844-S
Epawell:	N	Hydraulica:	N
Confidenti:	N	Spuddate:	Not Reported
Welldeptha:	0		
Redrillfoo:	0		
Abandonedd:	Not Reported	Completion:	Not Reported
Directiona:	Unknown	Gissymbol:	POG
Site id:	CAOG11000211086		

Z143
SW
1/2 - 1 Mile

OIL_GAS **CAOG11000194171**

District nun:	1	Api number:	03723350
Blm well:	N	Redrill can:	Not Reported
Dryhole:	N	Well status:	P
Operator name:	Breitburn Operating L.P.		
County name:	Los Angeles	Fieldname:	Santa Fe Springs
Area name:	Any Area	Section:	5
Township:	03S	Range:	11W
Base meridian:	SB	Elevation:	152.575
Gissourcec:	gps		
Comments:	66611128.ssf		
Leasename:	Not Reported	Wellnumber:	645-C
Epawell:	N	Hydraulica:	N
Confidenti:	N	Spuddate:	Not Reported
Welldeptha:	0		
Redrillfoo:	0		
Abandonedd:	Not Reported	Completion:	Not Reported
Directiona:	Unknown	Gissymbol:	POG
Site id:	CAOG11000194171		

AC144
SSW
1/2 - 1 Mile

OIL_GAS **CAOG11000192405**

District nun:	1	Api number:	03715698
Blm well:	N	Redrill can:	Not Reported
Dryhole:	N	Well status:	A
Operator name:	Breitburn Operating L.P.		
County name:	Los Angeles	Fieldname:	Santa Fe Springs
Area name:	Any Area	Section:	5
Township:	03S	Range:	11W
Base meridian:	SB	Elevation:	158.407
Gissourcec:	gps		
Comments:	66611128.ssf		
Leasename:	Not Reported	Wellnumber:	841-E
Epawell:	N	Hydraulica:	N
Confidenti:	N	Spuddate:	Not Reported
Welldeptha:	0		
Redrillfoo:	0		
Abandonedd:	Not Reported	Completion:	Not Reported
Directiona:	Unknown	Gissymbol:	AOG
Site id:	CAOG11000192405		

GEOCHECK® - PHYSICAL SETTING SOURCE MAP FINDINGS

Map ID
Direction
Distance

Database EDR ID Number

AB145
WSW
1/2 - 1 Mile

OIL_GAS **CAOG11000188585**

District nun:	1	Api number:	03700097
Blm well:	N	Redrill can:	Not Reported
Dryhole:	N	Well status:	A
Operator name:	Breitburn Operating L.P.		
County name:	Los Angeles	Fieldname:	Santa Fe Springs
Area name:	Any Area	Section:	6
Township:	03S	Range:	11W
Base meridian:	SB	Elevation:	158.583
Gissourcec:	gps		
Comments:	66611138.ssf		
Leasename:	Not Reported	Wellnumber:	416-F
Epawell:	N	Hydraulica:	N
Confidenti:	N	Spuddate:	Not Reported
Welldeptha:	3546		
Redrillfoo:	0		
Abandonedd:	Not Reported	Completion:	Not Reported
Directiona:	Unknown	Gissymbol:	AOG
Site id:	CAOG11000188585		

AA146
WSW
1/2 - 1 Mile

OIL_GAS **CAOG11000194365**

District nun:	1	Api number:	03723599
Blm well:	N	Redrill can:	Not Reported
Dryhole:	N	Well status:	A
Operator name:	Breitburn Operating L.P.		
County name:	Los Angeles	Fieldname:	Santa Fe Springs
Area name:	Any Area	Section:	6
Township:	03S	Range:	11W
Base meridian:	SB	Elevation:	155.926
Gissourcec:	gps		
Comments:	66611138.ssf		
Leasename:	Not Reported	Wellnumber:	499-C
Epawell:	N	Hydraulica:	N
Confidenti:	N	Spuddate:	Not Reported
Welldeptha:	0		
Redrillfoo:	0		
Abandonedd:	Not Reported	Completion:	Not Reported
Directiona:	Unknown	Gissymbol:	AOG
Site id:	CAOG11000194365		

Z147
SW
1/2 - 1 Mile

OIL_GAS **CAOG11000192383**

District nun:	1	Api number:	03715654
Blm well:	N	Redrill can:	Not Reported
Dryhole:	N	Well status:	P
Operator name:	Breitburn Operating L.P.		
County name:	Los Angeles	Fieldname:	Santa Fe Springs
Area name:	Any Area	Section:	5
Township:	03S	Range:	11W
Base meridian:	SB	Elevation:	160.576
Gissourcec:	gps		
Comments:	66611128.ssf		
Leasename:	Not Reported	Wellnumber:	625-A
Epawell:	N	Hydraulica:	N
Confidenti:	N	Spuddate:	Not Reported
Welldeptha:	0		
Redrillfoo:	0		
Abandonedd:	Not Reported	Completion:	Not Reported
Directiona:	Unknown	Gissymbol:	POG
Site id:	CAOG11000192383		

Z148
SW
1/2 - 1 Mile

OIL_GAS **CAOG11000211075**

District nun:	1	Api number:	03715681
Blm well:	N	Redrill can:	Not Reported
Dryhole:	N	Well status:	P
Operator name:	Mobil Oil Corporation		
County name:	Los Angeles	Fieldname:	Santa Fe Springs
Area name:	Any Area	Section:	5
Township:	03S	Range:	11W
Base meridian:	SB	Elevation:	Not Reported
Gissourcec:	hud		
Comments:	Not Reported		
Leasename:	Not Reported	Wellnumber:	628-B
Epawell:	N	Hydraulica:	N
Confidenti:	N	Spuddate:	Not Reported
Welldeptha:	0		
Redrillfoo:	0		
Abandonedd:	Not Reported	Completion:	Not Reported
Directiona:	Unknown	Gissymbol:	POG
Site id:	CAOG11000211075		

149
SE
1/2 - 1 Mile

OIL_GAS **CAOG11000210903**

District nun:	1	Api number:	03715471
Blm well:	N	Redrill can:	Not Reported
Dryhole:	N	Well status:	P
Operator name:	Grunwell Oil Corp.		
County name:	Los Angeles	Fieldname:	Santa Fe Springs
Area name:	Any Area	Section:	5
Township:	03S	Range:	11W
Base meridian:	SB	Elevation:	Not Reported
Gissourcec:	hud		

Comments:	Not Reported		
Leasename:	Not Reported	Wellnumber:	1
Epawell:	N	Hydraulica:	N
Confidenti:	N	Spuddate:	Not Reported
Welldeptha:	0		
Redrillfoo:	0		
Abandonedd:	Not Reported	Completion:	Not Reported
Directiona:	Unknown	Gissymbol:	POG
Site id:	CAOG11000210903		

Y150
South
1/2 - 1 Mile

OIL_GAS **CAOG11000211351**

District nun:	1	Api number:	03716030
Blm well:	N	Redrill can:	Not Reported
Dryhole:	N	Well status:	P
Operator name:	Mobil Oil Corporation		
County name:	Los Angeles	Fieldname:	Santa Fe Springs
Area name:	Any Area	Section:	5
Township:	03S	Range:	11W
Base meridian:	SB	Elevation:	Not Reported
Gissourcec:	hud		
Comments:	Not Reported		
Leasename:	Santa Fe	Wellnumber:	18
Epawell:	N	Hydraulica:	N
Confidenti:	N	Spuddate:	Not Reported
Welldeptha:	0		
Redrillfoo:	0		
Abandonedd:	Not Reported	Completion:	Not Reported
Directiona:	Unknown	Gissymbol:	POG
Site id:	CAOG11000211351		

X151
South
1/2 - 1 Mile

OIL_GAS **CAOG11000211529**

District nun:	1	Api number:	03716230
Blm well:	N	Redrill can:	Not Reported
Dryhole:	N	Well status:	P
Operator name:	Mobil Oil Corporation		
County name:	Los Angeles	Fieldname:	Santa Fe Springs
Area name:	Any Area	Section:	5
Township:	03S	Range:	11W
Base meridian:	SB	Elevation:	Not Reported
Gissourcec:	hud		
Comments:	Not Reported		
Leasename:	Not Reported	Wellnumber:	776-M
Epawell:	N	Hydraulica:	N
Confidenti:	N	Spuddate:	Not Reported
Welldeptha:	0		
Redrillfoo:	0		
Abandonedd:	Not Reported	Completion:	Not Reported
Directiona:	Unknown	Gissymbol:	POG
Site id:	CAOG11000211529		

Map ID
Direction
Distance

Database EDR ID Number

X152
South
1/2 - 1 Mile

OIL_GAS **CAOG11000211329**

District nun:	1	Api number:	03716002
Blm well:	N	Redrill can:	Not Reported
Dryhole:	N	Well status:	P
Operator name:	Mobil Oil Corporation		
County name:	Los Angeles	Fieldname:	Santa Fe Springs
Area name:	Any Area	Section:	5
Township:	03S	Range:	11W
Base meridian:	SB	Elevation:	Not Reported
Gissourcec:	hud		
Comments:	Not Reported		
Leasename:	Off	Wellnumber:	16
Epawell:	N	Hydraulica:	N
Confidenti:	N	Spuddate:	Not Reported
Welldeptha:	0		
Redrillfoo:	0		
Abandonedd:	Not Reported	Completion:	Not Reported
Directiona:	Unknown	Gissymbol:	POG
Site id:	CAOG11000211329		

AC153
SSW
1/2 - 1 Mile

OIL_GAS **CAOG11000192387**

District nun:	1	Api number:	03715659
Blm well:	N	Redrill can:	Not Reported
Dryhole:	N	Well status:	A
Operator name:	Breitburn Operating L.P.		
County name:	Los Angeles	Fieldname:	Santa Fe Springs
Area name:	Any Area	Section:	5
Township:	03S	Range:	11W
Base meridian:	SB	Elevation:	157.89
Gissourcec:	gps		
Comments:	66611128.ssf		
Leasename:	Not Reported	Wellnumber:	843-E
Epawell:	N	Hydraulica:	N
Confidenti:	N	Spuddate:	Not Reported
Welldeptha:	0		
Redrillfoo:	0		
Abandonedd:	Not Reported	Completion:	Not Reported
Directiona:	Unknown	Gissymbol:	AOG
Site id:	CAOG11000192387		

X154
South
1/2 - 1 Mile

OIL_GAS **CAOG11000192517**

District nun:	1	Api number:	03716228
Blm well:	N	Redrill can:	Not Reported
Dryhole:	N	Well status:	A
Operator name:	Breitburn Operating L.P.		
County name:	Los Angeles	Fieldname:	Santa Fe Springs
Area name:	Any Area	Section:	5
Township:	03S	Range:	11W
Base meridian:	SB	Elevation:	160.831
Gissourcec:	gps		
Comments:	66607158.ssf		
Leasename:	Not Reported	Wellnumber:	775-F
Epawell:	N	Hydraulica:	N
Confidenti:	N	Spuddate:	Not Reported
Welldeptha:	0		
Redrillfoo:	0		
Abandonedd:	Not Reported	Completion:	Not Reported
Directiona:	Unknown	Gissymbol:	AOG
Site id:	CAOG11000192517		

AA155
WSW
1/2 - 1 Mile

OIL_GAS **CAOG11000194169**

District nun:	1	Api number:	03723348
Blm well:	N	Redrill can:	Not Reported
Dryhole:	N	Well status:	A
Operator name:	Breitburn Operating L.P.		
County name:	Los Angeles	Fieldname:	Santa Fe Springs
Area name:	Any Area	Section:	6
Township:	03S	Range:	11W
Base meridian:	SB	Elevation:	160.674
Gissourcec:	gps		
Comments:	66611138.ssf		
Leasename:	Not Reported	Wellnumber:	495-C
Epawell:	N	Hydraulica:	N
Confidenti:	N	Spuddate:	Not Reported
Welldeptha:	0		
Redrillfoo:	0		
Abandonedd:	Not Reported	Completion:	Not Reported
Directiona:	Unknown	Gissymbol:	AOG
Site id:	CAOG11000194169		

AA156
WSW
1/2 - 1 Mile

OIL_GAS **CAOG11000190606**

District nun:	1	Api number:	03709034
Blm well:	N	Redrill can:	Not Reported
Dryhole:	N	Well status:	A
Operator name:	Breitburn Operating L.P.		
County name:	Los Angeles	Fieldname:	Santa Fe Springs
Area name:	Any Area	Section:	6
Township:	03S	Range:	11W
Base meridian:	SB	Elevation:	157.181
Gissourcec:	gps		

Comments:	66611138.ssf		
Leasename:	Not Reported	Wellnumber:	420-C
Epawell:	N	Hydraulica:	N
Confidenti:	N	Spuddate:	Not Reported
Welldeptha:	6770		
Redrillfoo:	0		
Abandonedd:	Not Reported	Completion:	Not Reported
Directiona:	Unknown	Gissymbol:	AOG
Site id:	CAOG11000190606		

AA157
SW
1/2 - 1 Mile

OIL_GAS **CAOG11000210409**

District nun:	1	Api number:	03714781
Blm well:	N	Redrill can:	Not Reported
Dryhole:	N	Well status:	P
Operator name:	Union Oil Company of California		
County name:	Los Angeles	Fieldname:	Santa Fe Springs
Area name:	Any Area	Section:	6
Township:	03S	Range:	11W
Base meridian:	SB	Elevation:	Not Reported
Gissourcec:	hud		
Comments:	Not Reported		
Leasename:	Fee	Wellnumber:	9
Epawell:	N	Hydraulica:	N
Confidenti:	N	Spuddate:	Not Reported
Welldeptha:	0		
Redrillfoo:	0		
Abandonedd:	Not Reported	Completion:	Not Reported
Directiona:	Unknown	Gissymbol:	POG
Site id:	CAOG11000210409		

AA158
WSW
1/2 - 1 Mile

OIL_GAS **CAOG11000243585**

District nun:	1	Api number:	03727379
Blm well:	N	Redrill can:	Not Reported
Dryhole:	N	Well status:	N
Operator name:	Breitburn Operating L.P.		
County name:	Los Angeles	Fieldname:	Santa Fe Springs
Area name:	Any Area	Section:	6
Township:	03S	Range:	11W
Base meridian:	SB	Elevation:	178' KB
Location De:	Fr NE cor sec 291S & 308W		
Gissourcec:	opr		
Comments:	Not Reported		
Leasename:	Not Reported	Wellnumber:	654
Epawell:	N	Hydraulica:	N
Confidenti:	N	Spuddate:	05-JUL-12
Welldeptha:	5272		
Redrillfoo:	0		
Abandonedd:	Not Reported	Completion:	Not Reported
Directiona:	Unknown	Gissymbol:	AOG
Site id:	CAOG11000243585		

GEOCHECK® - PHYSICAL SETTING SOURCE MAP FINDINGS

Map ID
Direction
Distance

Database EDR ID Number

AA159
WSW
1/2 - 1 Mile

OIL_GAS **CAOG11000216891**

District nun:	1	Api number:	03727224
Blm well:	N	Redrill can:	Not Reported
Dryhole:	N	Well status:	N
Operator name:	Breitburn Operating L.P.		
County name:	Los Angeles	Fieldname:	Santa Fe Springs
Area name:	Any Area	Section:	6
Township:	03S	Range:	11W
Base meridian:	SB	Elevation:	169' KB
Location De:	Fr NW cor sec 310W & 316S		
Gissourcec:	sum		
Comments:	Not Reported		
Leasename:	Not Reported	Wellnumber:	400-02
Epawell:	N	Hydraulica:	N
Confidenti:	N	Spuddate:	18-AUG-11
Welldeptha:	5208		
Redrillfoo:	0		
Abandonedd:	Not Reported	Completion:	Not Reported
Directiona:	Directionally drilled	Gissymbol:	AOG
Site id:	CAOG11000216891		

AA160
WSW
1/2 - 1 Mile

OIL_GAS **CAOG11000211029**

District nun:	1	Api number:	03715614
Blm well:	N	Redrill can:	Not Reported
Dryhole:	N	Well status:	P
Operator name:	Union Oil Company of California		
County name:	Los Angeles	Fieldname:	Santa Fe Springs
Area name:	Any Area	Section:	6
Township:	03S	Range:	11W
Base meridian:	SB	Elevation:	Not Reported
Gissourcec:	hud		
Comments:	Not Reported		
Leasename:	Bell	Wellnumber:	7
Epawell:	N	Hydraulica:	N
Confidenti:	N	Spuddate:	Not Reported
Welldeptha:	0		
Redrillfoo:	0		
Abandonedd:	Not Reported	Completion:	Not Reported
Directiona:	Unknown	Gissymbol:	PDH
Site id:	CAOG11000211029		

AC162
SSW
1/2 - 1 Mile

OIL_GAS **CAOG11000192533**

District nun:	1	Api number:	03716262
Blm well:	N	Redrill can:	Not Reported
Dryhole:	N	Well status:	A
Operator name:	Breitburn Operating L.P.		
County name:	Los Angeles	Fieldname:	Santa Fe Springs
Area name:	Any Area	Section:	5
Township:	03S	Range:	11W
Base meridian:	SB	Elevation:	154.903
Gissourcec:	gps		
Comments:	66607158.ssf		
Leasename:	Not Reported	Wellnumber:	W-779-B
Epawell:	N	Hydraulica:	N
Confidenti:	N	Spuddate:	Not Reported
Welldeptha:	0		
Redrillfoo:	0		
Abandonedd:	Not Reported	Completion:	Not Reported
Directiona:	Unknown	Gissymbol:	AOG
Site id:	CAOG11000192533		

AC161
SSW **OIL_GAS** **CAOG11000192532**
1/2 - 1 Mile

District nun:	1	Api number:	03716262
Blm well:	N	Redrill can:	Not Reported
Dryhole:	N	Well status:	A
Operator name:	Breitburn Operating L.P.		
County name:	Los Angeles	Fieldname:	Santa Fe Springs
Area name:	Any Area	Section:	5
Township:	03S	Range:	11W
Base meridian:	SB	Elevation:	154.903
Gissourcec:	gps		
Comments:	66607158.ssf		
Leasename:	Not Reported	Wellnumber:	W-779-B
Epawell:	N	Hydraulica:	N
Confidenti:	N	Spuddate:	Not Reported
Welldeptha:	0		
Redrillfoo:	0		
Abandonedd:	Not Reported	Completion:	Not Reported
Directiona:	Unknown	Gissymbol:	AOG
Site id:	CAOG11000192532		

X163
SSW **OIL_GAS** **CAOG11000192518**
1/2 - 1 Mile

District nun:	1	Api number:	03716229
Blm well:	N	Redrill can:	Not Reported
Dryhole:	N	Well status:	A
Operator name:	Breitburn Operating L.P.		
County name:	Los Angeles	Fieldname:	Santa Fe Springs
Area name:	Any Area	Section:	5
Township:	03S	Range:	11W
Base meridian:	SB	Elevation:	154.526
Gissourcec:	gps		

Comments:	66607158.ssf		
Leasename:	Not Reported	Wellnumber:	778-C
Epawell:	N	Hydraulica:	N
Confidenti:	N	Spuddate:	Not Reported
Welldeptha:	0		
Redrillfoo:	0		
Abandonedd:	Not Reported	Completion:	Not Reported
Directiona:	Unknown	Gissymbol:	AOG
Site id:	CAOG11000192518		

Y164
South
1/2 - 1 Mile

OIL_GAS **CAOG11000211339**

District nun:	1	Api number:	03716014
Blm well:	N	Redrill can:	Not Reported
Dryhole:	N	Well status:	P
Operator name:	Mobil Oil Corporation		
County name:	Los Angeles	Fieldname:	Santa Fe Springs
Area name:	Any Area	Section:	5
Township:	03S	Range:	11W
Base meridian:	SB	Elevation:	Not Reported
Gissourcec:	hud		
Comments:	Not Reported		
Leasename:	Santa Fe	Wellnumber:	2
Epawell:	N	Hydraulica:	N
Confidenti:	N	Spuddate:	Not Reported
Welldeptha:	0		
Redrillfoo:	0		
Abandonedd:	Not Reported	Completion:	Not Reported
Directiona:	Unknown	Gissymbol:	POG
Site id:	CAOG11000211339		

AD165
WSW
1/2 - 1 Mile

OIL_GAS **CAOG11000190648**

District nun:	1	Api number:	03709075
Blm well:	N	Redrill can:	Not Reported
Dryhole:	N	Well status:	P
Operator name:	Breitburn Operating L.P.		
County name:	Los Angeles	Fieldname:	Santa Fe Springs
Area name:	Any Area	Section:	31
Township:	02S	Range:	11W
Base meridian:	SB	Elevation:	163.544
Gissourcec:	gps		
Comments:	66611138.ssf		
Leasename:	Not Reported	Wellnumber:	407-C
Epawell:	N	Hydraulica:	N
Confidenti:	N	Spuddate:	Not Reported
Welldeptha:	0		
Redrillfoo:	0		
Abandonedd:	Not Reported	Completion:	Not Reported
Directiona:	Unknown	Gissymbol:	POG
Site id:	CAOG11000190648		

GEOCHECK® - PHYSICAL SETTING SOURCE MAP FINDINGS

Map ID
Direction
Distance

Database EDR ID Number

AA166
WSW
1/2 - 1 Mile

OIL_GAS **CAOG11000243579**

District nun:	1	Api number:	03727376
Blm well:	N	Redrill can:	Not Reported
Dryhole:	N	Well status:	N
Operator name:	Breitburn Operating L.P.		
County name:	Los Angeles	Fieldname:	Santa Fe Springs
Area name:	Any Area	Section:	6
Township:	03S	Range:	11W
Base meridian:	SB	Elevation:	178'KB
Location De:	FR NE cor sec 410S and 314W		
Gissourcec:	sum		
Comments:	Not Reported		
Leasename:	Not Reported	Wellnumber:	653
Epawell:	N	Hydraulica:	N
Confidenti:	N	Spuddate:	20-JUN-12
Welldeptha:	7815		
Redrillfoo:	0		
Abandonedd:	Not Reported	Completion:	Not Reported
Directiona:	Unknown	Gissymbol:	AOG
Site id:	CAOG11000243579		

AC167
SSW
1/2 - 1 Mile

OIL_GAS **CAOG11000211059**

District nun:	1	Api number:	03715660
Blm well:	N	Redrill can:	Not Reported
Dryhole:	N	Well status:	P
Operator name:	Mobil Oil Corporation		
County name:	Los Angeles	Fieldname:	Santa Fe Springs
Area name:	Any Area	Section:	5
Township:	03S	Range:	11W
Base meridian:	SB	Elevation:	Not Reported
Gissourcec:	hud		
Comments:	Not Reported		
Leasename:	Not Reported	Wellnumber:	842-C
Epawell:	N	Hydraulica:	N
Confidenti:	N	Spuddate:	Not Reported
Welldeptha:	0		
Redrillfoo:	0		
Abandonedd:	Not Reported	Completion:	Not Reported
Directiona:	Unknown	Gissymbol:	POG
Site id:	CAOG11000211059		

AB168
WSW
1/2 - 1 Mile

OIL_GAS **CAOG11000190629**

District nun:	1	Api number:	03709056
Blm well:	N	Redrill can:	Not Reported
Dryhole:	N	Well status:	I
Operator name:	Breitburn Operating L.P.		
County name:	Los Angeles	Fieldname:	Santa Fe Springs
Area name:	Any Area	Section:	6
Township:	03S	Range:	11W
Base meridian:	SB	Elevation:	158.808
Gissourcec:	gps		
Comments:	66611138.ssf		
Leasename:	Not Reported	Wellnumber:	419-P
Epawell:	N	Hydraulica:	N
Confidenti:	N	Spuddate:	Not Reported
Welldeptha:	0		
Redrillfoo:	0		
Abandonedd:	Not Reported	Completion:	Not Reported
Directiona:	Unknown	Gissymbol:	AOG
Site id:	CAOG11000190629		

AA169
WSW
1/2 - 1 Mile

OIL_GAS **CAOG11000211024**

District nun:	1	Api number:	03715609
Blm well:	N	Redrill can:	Not Reported
Dryhole:	N	Well status:	B
Operator name:	Union Oil Company of California		
County name:	Los Angeles	Fieldname:	Santa Fe Springs
Area name:	Any Area	Section:	6
Township:	03S	Range:	11W
Base meridian:	SB	Elevation:	Not Reported
Gissourcec:	hud		
Comments:	Not Reported		
Leasename:	Bell	Wellnumber:	2
Epawell:	N	Hydraulica:	N
Confidenti:	N	Spuddate:	Not Reported
Welldeptha:	0		
Redrillfoo:	0		
Abandonedd:	Not Reported	Completion:	Not Reported
Directiona:	Unknown	Gissymbol:	AOG
Site id:	CAOG11000211024		

Z172
SSW
1/2 - 1 Mile

OIL_GAS **CAOG11000192404**

District nun:	1	Api number:	03715696
Blm well:	N	Redrill can:	Not Reported
Dryhole:	N	Well status:	A
Operator name:	Breitburn Operating L.P.		
County name:	Los Angeles	Fieldname:	Santa Fe Springs
Area name:	Any Area	Section:	5
Township:	03S	Range:	11W
Base meridian:	SB	Elevation:	151.839
Gissourcec:	gps		

Comments:	66611128.ssf		
Leasename:	Not Reported	Wellnumber:	W-638-N
Epawell:	N	Hydraulica:	N
Confidenti:	N	Spuddate:	Not Reported
Welldeptha:	0		
Redrillfoo:	0		
Abandonedd:	Not Reported	Completion:	Not Reported
Directiona:	Unknown	Gissymbol:	AOG
Site id:	CAOG11000192404		

Z171
SSW **OIL_GAS** **CAOG11000192403**
1/2 - 1 Mile

District nun:	1	Api number:	03715696
Blm well:	N	Redrill can:	Not Reported
Dryhole:	N	Well status:	A
Operator name:	Breitburn Operating L.P.		
County name:	Los Angeles	Fieldname:	Santa Fe Springs
Area name:	Any Area	Section:	5
Township:	03S	Range:	11W
Base meridian:	SB	Elevation:	151.839
Gissourcec:	gps		
Comments:	66611128.ssf		
Leasename:	Not Reported	Wellnumber:	W-638-N
Epawell:	N	Hydraulica:	N
Confidenti:	N	Spuddate:	Not Reported
Welldeptha:	0		
Redrillfoo:	0		
Abandonedd:	Not Reported	Completion:	Not Reported
Directiona:	Unknown	Gissymbol:	AOG
Site id:	CAOG11000192403		

Z170
SSW **OIL_GAS** **CAOG11000192402**
1/2 - 1 Mile

District nun:	1	Api number:	03715696
Blm well:	N	Redrill can:	Not Reported
Dryhole:	N	Well status:	A
Operator name:	Breitburn Operating L.P.		
County name:	Los Angeles	Fieldname:	Santa Fe Springs
Area name:	Any Area	Section:	5
Township:	03S	Range:	11W
Base meridian:	SB	Elevation:	151.839
Gissourcec:	gps		
Comments:	66611128.ssf		
Leasename:	Not Reported	Wellnumber:	W-638-N
Epawell:	N	Hydraulica:	N
Confidenti:	N	Spuddate:	Not Reported
Welldeptha:	0		
Redrillfoo:	0		
Abandonedd:	Not Reported	Completion:	Not Reported
Directiona:	Unknown	Gissymbol:	AOG
Site id:	CAOG11000192402		

Map ID
Direction
Distance

Database EDR ID Number

X173
South
1/2 - 1 Mile

OIL_GAS **CAOG11000211532**

District nun:	1	Api number:	03716233
Blm well:	N	Redrill can:	Not Reported
Dryhole:	N	Well status:	P
Operator name:	Breitburn Operating L.P.		
County name:	Los Angeles	Fieldname:	Santa Fe Springs
Area name:	Any Area	Section:	5
Township:	03S	Range:	11W
Base meridian:	SB	Elevation:	Not Reported
Gissourcec:	hud		
Comments:	Not Reported		
Leasename:	Not Reported	Wellnumber:	774-R
Epawell:	N	Hydraulica:	N
Confidenti:	N	Spuddate:	Not Reported
Welldeptha:	0		
Redrillfoo:	0		
Abandonedd:	Not Reported	Completion:	Not Reported
Directiona:	Unknown	Gissymbol:	POG
Site id:	CAOG11000211532		

AA174
SW
1/2 - 1 Mile

OIL_GAS **CAOG11000192133**

District nun:	1	Api number:	03714780
Blm well:	N	Redrill can:	Not Reported
Dryhole:	N	Well status:	A
Operator name:	Breitburn Operating L.P.		
County name:	Los Angeles	Fieldname:	Santa Fe Springs
Area name:	Any Area	Section:	6
Township:	03S	Range:	11W
Base meridian:	SB	Elevation:	154.655
Gissourcec:	gps		
Comments:	66611138.ssf		
Leasename:	Not Reported	Wellnumber:	442-C
Epawell:	N	Hydraulica:	N
Confidenti:	N	Spuddate:	Not Reported
Welldeptha:	0		
Redrillfoo:	0		
Abandonedd:	Not Reported	Completion:	Not Reported
Directiona:	Unknown	Gissymbol:	AOG
Site id:	CAOG11000192133		

X175
South
1/2 - 1 Mile

OIL_GAS **CAOG11000192513**

District nun:	1	Api number:	03716222
Blm well:	N	Redrill can:	Not Reported
Dryhole:	N	Well status:	A
Operator name:	Breitburn Operating L.P.		
County name:	Los Angeles	Fieldname:	Santa Fe Springs
Area name:	Any Area	Section:	5
Township:	03S	Range:	11W
Base meridian:	SB	Elevation:	159.925
Gissourcec:	gps		
Comments:	66607139.ssf		
Leasename:	Not Reported	Wellnumber:	773-M
Epawell:	N	Hydraulica:	N
Confidenti:	N	Spuddate:	Not Reported
Welldeptha:	0		
Redrillfoo:	0		
Abandonedd:	Not Reported	Completion:	Not Reported
Directiona:	Unknown	Gissymbol:	AOG
Site id:	CAOG11000192513		

AE176
SSE
1/2 - 1 Mile

OIL_GAS **CAOG11000211458**

District nun:	1	Api number:	03716148
Blm well:	N	Redrill can:	Not Reported
Dryhole:	N	Well status:	P
Operator name:	Chevron U.S.A. Inc.		
County name:	Los Angeles	Fieldname:	Santa Fe Springs
Area name:	Any Area	Section:	5
Township:	03S	Range:	11W
Base meridian:	SB	Elevation:	Not Reported
Gissourcec:	hud		
Comments:	Not Reported		
Leasename:	So. Whittier Comm.	Wellnumber:	6
Epawell:	N	Hydraulica:	N
Confidenti:	N	Spuddate:	Not Reported
Welldeptha:	0		
Redrillfoo:	0		
Abandonedd:	Not Reported	Completion:	Not Reported
Directiona:	Unknown	Gissymbol:	POG
Site id:	CAOG11000211458		

AA177
WSW
1/2 - 1 Mile

OIL_GAS **CAOG11000188586**

District nun:	1	Api number:	03700099
Blm well:	N	Redrill can:	Not Reported
Dryhole:	N	Well status:	A
Operator name:	Breitburn Operating L.P.		
County name:	Los Angeles	Fieldname:	Santa Fe Springs
Area name:	Any Area	Section:	6
Township:	03S	Range:	11W
Base meridian:	SB	Elevation:	156.262
Gissourcec:	gps		

Comments:	66611138.ssf		
Leasename:	Not Reported	Wellnumber:	421-N
Epawell:	N	Hydraulica:	N
Confidenti:	N	Spuddate:	Not Reported
Welldeptha:	0		
Redrillfoo:	0		
Abandonedd:	Not Reported	Completion:	Not Reported
Directiona:	Unknown	Gissymbol:	AOG
Site id:	CAOG11000188586		

AD178
West
1/2 - 1 Mile

OIL_GAS **CAOG11000192108**

District nun:	1	Api number:	03714756
Blm well:	N	Redrill can:	Not Reported
Dryhole:	N	Well status:	A
Operator name:	Breitburn Operating L.P.		
County name:	Los Angeles	Fieldname:	Santa Fe Springs
Area name:	Any Area	Section:	31
Township:	02S	Range:	11W
Base meridian:	SB	Elevation:	160.155
Gissourcec:	gps		
Comments:	66611138.ssf		
Leasename:	Not Reported	Wellnumber:	W-403-C
Epawell:	N	Hydraulica:	N
Confidenti:	N	Spuddate:	Not Reported
Welldeptha:	0		
Redrillfoo:	0		
Abandonedd:	Not Reported	Completion:	Not Reported
Directiona:	Unknown	Gissymbol:	AWF
Site id:	CAOG11000192108		

AD179
West
1/2 - 1 Mile

OIL_GAS **CAOG11000192109**

District nun:	1	Api number:	03714756
Blm well:	N	Redrill can:	Not Reported
Dryhole:	N	Well status:	A
Operator name:	Breitburn Operating L.P.		
County name:	Los Angeles	Fieldname:	Santa Fe Springs
Area name:	Any Area	Section:	31
Township:	02S	Range:	11W
Base meridian:	SB	Elevation:	160.155
Gissourcec:	gps		
Comments:	66611138.ssf		
Leasename:	Not Reported	Wellnumber:	W-403-C
Epawell:	N	Hydraulica:	N
Confidenti:	N	Spuddate:	Not Reported
Welldeptha:	0		
Redrillfoo:	0		
Abandonedd:	Not Reported	Completion:	Not Reported
Directiona:	Unknown	Gissymbol:	AWF
Site id:	CAOG11000192109		

GEOCHECK® - PHYSICAL SETTING SOURCE MAP FINDINGS

Map ID
Direction
Distance

Database EDR ID Number

AD180
West
1/2 - 1 Mile

OIL_GAS **CAOG11000192110**

District nun:	1	Api number:	03714756
Blm well:	N	Redrill can:	Not Reported
Dryhole:	N	Well status:	A
Operator name:	Breitburn Operating L.P.		
County name:	Los Angeles	Fieldname:	Santa Fe Springs
Area name:	Any Area	Section:	31
Township:	02S	Range:	11W
Base meridian:	SB	Elevation:	160.155
Gissourcec:	gps		
Comments:	66611138.ssf		
Leasename:	Not Reported	Wellnumber:	W-403-C
Epawell:	N	Hydraulica:	N
Confidenti:	N	Spuddate:	Not Reported
Welldeptha:	0		
Redrillfoo:	0		
Abandonedd:	Not Reported	Completion:	Not Reported
Directiona:	Unknown	Gissymbol:	AWF
Site id:	CAOG11000192110		

Z181
SW
1/2 - 1 Mile

OIL_GAS **CAOG11000192384**

District nun:	1	Api number:	03715655
Blm well:	N	Redrill can:	Not Reported
Dryhole:	N	Well status:	P
Operator name:	Breitburn Operating L.P.		
County name:	Los Angeles	Fieldname:	Santa Fe Springs
Area name:	Any Area	Section:	5
Township:	03S	Range:	11W
Base meridian:	SB	Elevation:	150.71
Gissourcec:	gps		
Comments:	66611128.ssf		
Leasename:	Not Reported	Wellnumber:	629-B
Epawell:	N	Hydraulica:	N
Confidenti:	N	Spuddate:	Not Reported
Welldeptha:	0		
Redrillfoo:	0		
Abandonedd:	Not Reported	Completion:	Not Reported
Directiona:	Unknown	Gissymbol:	POG
Site id:	CAOG11000192384		

X182
South
1/2 - 1 Mile

OIL_GAS **CAOG11000211531**

District nun:	1	Api number:	03716232
Blm well:	N	Redrill can:	Not Reported
Dryhole:	N	Well status:	P
Operator name:	Mobil Oil Corporation		
County name:	Los Angeles	Fieldname:	Santa Fe Springs
Area name:	Any Area	Section:	5
Township:	03S	Range:	11W
Base meridian:	SB	Elevation:	Not Reported
Gissourcec:	hud		
Comments:	Not Reported		
Leasename:	Not Reported	Wellnumber:	772-R
Epawell:	N	Hydraulica:	N
Confidenti:	N	Spuddate:	Not Reported
Welldeptha:	0		
Redrillfoo:	0		
Abandonedd:	Not Reported	Completion:	Not Reported
Directiona:	Unknown	Gissymbol:	POG
Site id:	CAOG11000211531		

AC183
SSW **OIL_GAS** **CAOG11000211530**
1/2 - 1 Mile

District nun:	1	Api number:	03716231
Blm well:	N	Redrill can:	Not Reported
Dryhole:	N	Well status:	P
Operator name:	Chevron U.S.A. Inc.		
County name:	Los Angeles	Fieldname:	Santa Fe Springs
Area name:	Any Area	Section:	5
Township:	03S	Range:	11W
Base meridian:	SB	Elevation:	Not Reported
Gissourcec:	hud		
Comments:	Not Reported		
Leasename:	Wickman	Wellnumber:	8
Epawell:	N	Hydraulica:	N
Confidenti:	N	Spuddate:	Not Reported
Welldeptha:	0		
Redrillfoo:	0		
Abandonedd:	Not Reported	Completion:	Not Reported
Directiona:	Directionally drilled	Gissymbol:	POG
Site id:	CAOG11000211530		

AB184
WSW **OIL_GAS** **CAOG11000194168**
1/2 - 1 Mile

District nun:	1	Api number:	03723347
Blm well:	N	Redrill can:	Not Reported
Dryhole:	N	Well status:	A
Operator name:	Breitburn Operating L.P.		
County name:	Los Angeles	Fieldname:	Santa Fe Springs
Area name:	Any Area	Section:	6
Township:	03S	Range:	11W
Base meridian:	SB	Elevation:	156.665
Gissourcec:	gps		

Comments:	66611138.ssf		
Leasename:	Not Reported	Wellnumber:	494-C
Epawell:	N	Hydraulica:	N
Confidenti:	N	Spuddate:	Not Reported
Welldeptha:	0		
Redrillfoo:	0		
Abandonedd:	Not Reported	Completion:	Not Reported
Directiona:	Unknown	Gissymbol:	AOG
Site id:	CAOG11000194168		

Z185
SSW
1/2 - 1 Mile

OIL_GAS **CAOG11000192385**

District nun:	1	Api number:	03715656
Blm well:	N	Redrill can:	Not Reported
Dryhole:	N	Well status:	A
Operator name:	Breitburn Operating L.P.		
County name:	Los Angeles	Fieldname:	Santa Fe Springs
Area name:	Any Area	Section:	5
Township:	03S	Range:	11W
Base meridian:	SB	Elevation:	153.715
Gissourcec:	gps		
Comments:	66611128.ssf		
Leasename:	Not Reported	Wellnumber:	639-B
Epawell:	N	Hydraulica:	N
Confidenti:	N	Spuddate:	Not Reported
Welldeptha:	0		
Redrillfoo:	0		
Abandonedd:	Not Reported	Completion:	Not Reported
Directiona:	Unknown	Gissymbol:	AOG
Site id:	CAOG11000192385		

AA187
SW
1/2 - 1 Mile

OIL_GAS **CAOG11000190641**

District nun:	1	Api number:	03709070
Blm well:	N	Redrill can:	Not Reported
Dryhole:	N	Well status:	A
Operator name:	Breitburn Operating L.P.		
County name:	Los Angeles	Fieldname:	Santa Fe Springs
Area name:	Any Area	Section:	6
Township:	03S	Range:	11W
Base meridian:	SB	Elevation:	156.949
Gissourcec:	gps		
Comments:	66611138.ssf		
Leasename:	Not Reported	Wellnumber:	W-431-F
Epawell:	N	Hydraulica:	N
Confidenti:	N	Spuddate:	Not Reported
Welldeptha:	0		
Redrillfoo:	0		
Abandonedd:	Not Reported	Completion:	Not Reported
Directiona:	Unknown	Gissymbol:	AOG
Site id:	CAOG11000190641		

GEOCHECK® - PHYSICAL SETTING SOURCE MAP FINDINGS

Map ID
Direction
Distance

Database EDR ID Number

AA186
SW
1/2 - 1 Mile

OIL_GAS **CAOG11000190640**

District nun:	1	Api number:	03709070
Blm well:	N	Redrill can:	Not Reported
Dryhole:	N	Well status:	A
Operator name:	Breitburn Operating L.P.		
County name:	Los Angeles	Fieldname:	Santa Fe Springs
Area name:	Any Area	Section:	6
Township:	03S	Range:	11W
Base meridian:	SB	Elevation:	156.949
Gissourcec:	gps		
Comments:	66611138.ssf		
Leasename:	Not Reported	Wellnumber:	W-431-F
Epawell:	N	Hydraulica:	N
Confidenti:	N	Spuddate:	Not Reported
Welldeptha:	0		
Redrillfoo:	0		
Abandonedd:	Not Reported	Completion:	Not Reported
Directiona:	Unknown	Gissymbol:	AOG
Site id:	CAOG11000190640		

AF188
South
1/2 - 1 Mile

OIL_GAS **CAOG11000211528**

District nun:	1	Api number:	03716226
Blm well:	N	Redrill can:	Not Reported
Dryhole:	N	Well status:	P
Operator name:	Mobil Oil Corporation		
County name:	Los Angeles	Fieldname:	Santa Fe Springs
Area name:	Any Area	Section:	5
Township:	03S	Range:	11W
Base meridian:	SB	Elevation:	Not Reported
Gissourcec:	hud		
Comments:	Not Reported		
Leasename:	Not Reported	Wellnumber:	771-N
Epawell:	N	Hydraulica:	N
Confidenti:	N	Spuddate:	Not Reported
Welldeptha:	0		
Redrillfoo:	0		
Abandonedd:	Not Reported	Completion:	Not Reported
Directiona:	Unknown	Gissymbol:	POG
Site id:	CAOG11000211528		

AA190
WSW
1/2 - 1 Mile

OIL_GAS **CAOG11000190621**

District nun:	1	Api number:	03709046
Blm well:	N	Redrill can:	Not Reported
Dryhole:	N	Well status:	A
Operator name:	Breitburn Operating L.P.		
County name:	Los Angeles	Fieldname:	Santa Fe Springs
Area name:	Any Area	Section:	6
Township:	03S	Range:	11W
Base meridian:	SB	Elevation:	159.755
Gissourcec:	gps		
Comments:	66611138.ssf		
Leasename:	Not Reported	Wellnumber:	W-430-C
Epawell:	N	Hydraulica:	N
Confidenti:	N	Spuddate:	Not Reported
Welldeptha:	0		
Redrillfoo:	0		
Abandonedd:	Not Reported	Completion:	Not Reported
Directiona:	Unknown	Gissymbol:	AWF
Site id:	CAOG11000190621		

AA189
WSW
1/2 - 1 Mile

OIL_GAS **CAOG11000190620**

District nun:	1	Api number:	03709046
Blm well:	N	Redrill can:	Not Reported
Dryhole:	N	Well status:	A
Operator name:	Breitburn Operating L.P.		
County name:	Los Angeles	Fieldname:	Santa Fe Springs
Area name:	Any Area	Section:	6
Township:	03S	Range:	11W
Base meridian:	SB	Elevation:	159.755
Gissourcec:	gps		
Comments:	66611138.ssf		
Leasename:	Not Reported	Wellnumber:	W-430-C
Epawell:	N	Hydraulica:	N
Confidenti:	N	Spuddate:	Not Reported
Welldeptha:	0		
Redrillfoo:	0		
Abandonedd:	Not Reported	Completion:	Not Reported
Directiona:	Unknown	Gissymbol:	AWF
Site id:	CAOG11000190620		

AG191
South
1/2 - 1 Mile

OIL_GAS **CAOG11000211328**

District nun:	1	Api number:	03716001
Blm well:	N	Redrill can:	Not Reported
Dryhole:	N	Well status:	P
Operator name:	Mobil Oil Corporation		
County name:	Los Angeles	Fieldname:	Santa Fe Springs
Area name:	Any Area	Section:	5
Township:	03S	Range:	11W
Base meridian:	SB	Elevation:	Not Reported
Gissourcec:	hud		

Comments:	Not Reported		
Leasename:	Not Reported	Wellnumber:	765-E
Epawell:	N	Hydraulica:	N
Confidenti:	N	Spuddate:	Not Reported
Welldeptha:	0		
Redrillfoo:	0		
Abandonedd:	Not Reported	Completion:	Not Reported
Directiona:	Unknown	Gissymbol:	POG
Site id:	CAOG11000211328		

AA192
SW
1/2 - 1 Mile

OIL_GAS **CAOG11000296097**

District nun:	1	Api number:	03730033
Blm well:	N	Redrill can:	Not Reported
Dryhole:	N	Well status:	A
Operator name:	Breitburn Operating L.P.		
County name:	Los Angeles	Fieldname:	Santa Fe Springs
Area name:	Any Area	Section:	6
Township:	03S	Range:	11W
Base meridian:	SB	Elevation:	KB 177
Location De:	Well is 545.2’ south along section line and 326.8’ West at right angles to said line from the northeast corner of section 6-3S-11W.		
Gissourcec:	noi		
Comments:	Well is directionally drill show proposed coordinates from surface location and true vertical depth at total depth 325’ norht and		
Leasename:	Not Reported	Wellnumber:	W-400-10-L
Epawell:	N	Hydraulica:	N
Confidenti:	N	Spuddate:	10-FEB-13
Welldeptha:	6525		
Redrillfoo:	0		
Abandonedd:	Not Reported	Completion:	20-FEB-13
Directiona:	Directionally drilled	Gissymbol:	AWF
Site id:	CAOG11000296097		

AA193
SW
1/2 - 1 Mile

OIL_GAS **CAOG11000296098**

District nun:	1	Api number:	03730033
Blm well:	N	Redrill can:	Not Reported
Dryhole:	N	Well status:	A
Operator name:	Breitburn Operating L.P.		
County name:	Los Angeles	Fieldname:	Santa Fe Springs
Area name:	Any Area	Section:	6
Township:	03S	Range:	11W
Base meridian:	SB	Elevation:	KB 177
Location De:	Well is 545.2’ south along section line and 326.8’ West at right angles to said line from the northeast corner of section 6-3S-11W.		
Gissourcec:	noi		

Comments:	Well is directionally drill show proposed coordinates from surface location and true vertical depth at total depth 325' norht and		
Leasename:	Not Reported	Wellnumber:	W-400-10-L
Epawell:	N	Hydraulica:	N
Confidenti:	N	Spuddate:	10-FEB-13
Welldeptha:	6525		
Redrillfoo:	0		
Abandonedd:	Not Reported	Completion:	20-FEB-13
Directiona:	Directionally drilled	Gissymbol:	AWF
Site id:	CAOG11000296098		

AA194
SW
1/2 - 1 Mile

OIL_GAS **CAOG11000210401**

District nun:	1	Api number:	03714758
Blm well:	N	Redrill can:	Not Reported
Dryhole:	N	Well status:	P
Operator name:	Breitburn Operating L.P.		
County name:	Los Angeles	Fieldname:	Santa Fe Springs
Area name:	Any Area	Section:	6
Township:	03S	Range:	11W
Base meridian:	SB	Elevation:	Not Reported
Gissourcec:	hud		
Comments:	Not Reported		
Leasename:	Not Reported	Wellnumber:	441-D
Epawell:	N	Hydraulica:	N
Confidenti:	N	Spuddate:	Not Reported
Welldeptha:	0		
Redrillfoo:	0		
Abandonedd:	Not Reported	Completion:	Not Reported
Directiona:	Unknown	Gissymbol:	POG
Site id:	CAOG11000210401		

AB195
WSW
1/2 - 1 Mile

OIL_GAS **CAOG11000194250**

District nun:	1	Api number:	03723455
Blm well:	N	Redrill can:	Not Reported
Dryhole:	N	Well status:	A
Operator name:	Breitburn Operating L.P.		
County name:	Los Angeles	Fieldname:	Santa Fe Springs
Area name:	Any Area	Section:	6
Township:	03S	Range:	11W
Base meridian:	SB	Elevation:	153.652
Gissourcec:	gps		
Comments:	66611138.ssf		
Leasename:	Not Reported	Wellnumber:	496-B
Epawell:	N	Hydraulica:	N
Confidenti:	N	Spuddate:	Not Reported
Welldeptha:	0		
Redrillfoo:	0		
Abandonedd:	Not Reported	Completion:	Not Reported
Directiona:	Unknown	Gissymbol:	AOG
Site id:	CAOG11000194250		

Map ID
Direction
Distance

Database EDR ID Number

AC196
SSW
1/2 - 1 Mile

OIL_GAS **CAOG11000192522**

District nun:	1	Api number:	03716253
Blm well:	N	Redrill can:	Not Reported
Dryhole:	N	Well status:	A
Operator name:	Breitburn Operating L.P.		
County name:	Los Angeles	Fieldname:	Santa Fe Springs
Area name:	Any Area	Section:	5
Township:	03S	Range:	11W
Base meridian:	SB	Elevation:	153.238
Gissourcec:	gps		
Comments:	66607158.ssf		
Leasename:	Not Reported	Wellnumber:	W-770-L
Epawell:	N	Hydraulica:	N
Confidenti:	N	Spuddate:	Not Reported
Welldeptha:	0		
Redrillfoo:	0		
Abandonedd:	Not Reported	Completion:	Not Reported
Directiona:	Unknown	Gissymbol:	AOG
Site id:	CAOG11000192522		

AC197
SSW
1/2 - 1 Mile

OIL_GAS **CAOG11000192523**

District nun:	1	Api number:	03716253
Blm well:	N	Redrill can:	Not Reported
Dryhole:	N	Well status:	A
Operator name:	Breitburn Operating L.P.		
County name:	Los Angeles	Fieldname:	Santa Fe Springs
Area name:	Any Area	Section:	5
Township:	03S	Range:	11W
Base meridian:	SB	Elevation:	153.238
Gissourcec:	gps		
Comments:	66607158.ssf		
Leasename:	Not Reported	Wellnumber:	W-770-L
Epawell:	N	Hydraulica:	N
Confidenti:	N	Spuddate:	Not Reported
Welldeptha:	0		
Redrillfoo:	0		
Abandonedd:	Not Reported	Completion:	Not Reported
Directiona:	Unknown	Gissymbol:	AOG
Site id:	CAOG11000192523		

AC198
SSW
1/2 - 1 Mile

OIL_GAS **CAOG11000192524**

District nun:	1	Api number:	03716253
Blm well:	N	Redrill can:	Not Reported
Dryhole:	N	Well status:	A
Operator name:	Breitburn Operating L.P.		
County name:	Los Angeles	Fieldname:	Santa Fe Springs
Area name:	Any Area	Section:	5
Township:	03S	Range:	11W
Base meridian:	SB	Elevation:	153.238
Gissourcec:	gps		
Comments:	66607158.ssf		
Leasename:	Not Reported	Wellnumber:	W-770-L
Epawell:	N	Hydraulica:	N
Confidenti:	N	Spuddate:	Not Reported
Welldeptha:	0		
Redrillfoo:	0		
Abandonedd:	Not Reported	Completion:	Not Reported
Directiona:	Unknown	Gissymbol:	AOG
Site id:	CAOG11000192524		

AF199
South
1/2 - 1 Mile

OIL_GAS **CAOG11000192515**

District nun:	1	Api number:	03716227
Blm well:	N	Redrill can:	Not Reported
Dryhole:	N	Well status:	A
Operator name:	Breitburn Operating L.P.		
County name:	Los Angeles	Fieldname:	Santa Fe Springs
Area name:	Any Area	Section:	5
Township:	03S	Range:	11W
Base meridian:	SB	Elevation:	159.125
Gissourcec:	gps		
Comments:	66607158.ssf		
Leasename:	Not Reported	Wellnumber:	W-764-C
Epawell:	N	Hydraulica:	N
Confidenti:	N	Spuddate:	Not Reported
Welldeptha:	0		
Redrillfoo:	0		
Abandonedd:	Not Reported	Completion:	Not Reported
Directiona:	Unknown	Gissymbol:	AWF
Site id:	CAOG11000192515		

AF200
South
1/2 - 1 Mile

OIL_GAS **CAOG11000192516**

District nun:	1	Api number:	03716227
Blm well:	N	Redrill can:	Not Reported
Dryhole:	N	Well status:	A
Operator name:	Breitburn Operating L.P.		
County name:	Los Angeles	Fieldname:	Santa Fe Springs
Area name:	Any Area	Section:	5
Township:	03S	Range:	11W
Base meridian:	SB	Elevation:	159.125
Gissourcec:	gps		

Comments:	66607158.ssf		
Leasename:	Not Reported	Wellnumber:	W-764-C
Epawell:	N	Hydraulica:	N
Confidenti:	N	Spuddate:	Not Reported
Welldeptha:	0		
Redrillfoo:	0		
Abandonedd:	Not Reported	Completion:	Not Reported
Directiona:	Unknown	Gissymbol:	AWF
Site id:	CAOG11000192516		

AH201
South
1/2 - 1 Mile

OIL_GAS **CAOG11000211330**

District nun:	1	Api number:	03716003
Blm well:	N	Redrill can:	Not Reported
Dryhole:	N	Well status:	P
Operator name:	Mobil Oil Corporation		
County name:	Los Angeles	Fieldname:	Santa Fe Springs
Area name:	Any Area	Section:	5
Township:	03S	Range:	11W
Base meridian:	SB	Elevation:	Not Reported
Gissourcec:	hud		
Comments:	Not Reported		
Leasename:	Off	Wellnumber:	17
Epawell:	N	Hydraulica:	N
Confidenti:	N	Spuddate:	Not Reported
Welldeptha:	0		
Redrillfoo:	0		
Abandonedd:	Not Reported	Completion:	Not Reported
Directiona:	Unknown	Gissymbol:	POG
Site id:	CAOG11000211330		

AD202
WSW
1/2 - 1 Mile

OIL_GAS **CAOG11000192130**

District nun:	1	Api number:	03714778
Blm well:	N	Redrill can:	Not Reported
Dryhole:	N	Well status:	A
Operator name:	Breitburn Operating L.P.		
County name:	Los Angeles	Fieldname:	Santa Fe Springs
Area name:	Any Area	Section:	31
Township:	02S	Range:	11W
Base meridian:	SB	Elevation:	169.572
Gissourcec:	gps		
Comments:	66611138.ssf		
Leasename:	Not Reported	Wellnumber:	410-C
Epawell:	N	Hydraulica:	N
Confidenti:	N	Spuddate:	Not Reported
Welldeptha:	0		
Redrillfoo:	0		
Abandonedd:	Not Reported	Completion:	Not Reported
Directiona:	Unknown	Gissymbol:	AWF
Site id:	CAOG11000192130		

GEOCHECK® - PHYSICAL SETTING SOURCE MAP FINDINGS

Map ID
Direction
Distance

Database EDR ID Number

AD203
WSW
1/2 - 1 Mile

OIL_GAS **CAOG11000192131**

District nun:	1	Api number:	03714778
Blm well:	N	Redrill can:	Not Reported
Dryhole:	N	Well status:	A
Operator name:	Breitburn Operating L.P.		
County name:	Los Angeles	Fieldname:	Santa Fe Springs
Area name:	Any Area	Section:	31
Township:	02S	Range:	11W
Base meridian:	SB	Elevation:	169.572
Gissourcec:	gps		
Comments:	66611138.ssf		
Leasename:	Not Reported	Wellnumber:	410-C
Epawell:	N	Hydraulica:	N
Confidenti:	N	Spuddate:	Not Reported
Welldeptha:	0		
Redrillfoo:	0		
Abandonedd:	Not Reported	Completion:	Not Reported
Directiona:	Unknown	Gissymbol:	AWF
Site id:	CAOG11000192131		

AH204
South
1/2 - 1 Mile

OIL_GAS **CAOG11000210422**

District nun:	1	Api number:	03714803
Blm well:	N	Redrill can:	Not Reported
Dryhole:	N	Well status:	P
Operator name:	Carson Oil Corp.		
County name:	Los Angeles	Fieldname:	Santa Fe Springs
Area name:	Any Area	Section:	5
Township:	03S	Range:	11W
Base meridian:	SB	Elevation:	Not Reported
Gissourcec:	hud		
Comments:	Not Reported		
Leasename:	Not Reported	Wellnumber:	9
Epawell:	N	Hydraulica:	N
Confidenti:	N	Spuddate:	Not Reported
Welldeptha:	0		
Redrillfoo:	0		
Abandonedd:	Not Reported	Completion:	Not Reported
Directiona:	Unknown	Gissymbol:	POG
Site id:	CAOG11000210422		

AC205
SSW
1/2 - 1 Mile

OIL_GAS **CAOG11000192544**

District nun:	1	Api number:	03716271
Blm well:	N	Redrill can:	Not Reported
Dryhole:	N	Well status:	I
Operator name:	Breitburn Operating L.P.		
County name:	Los Angeles	Fieldname:	Santa Fe Springs
Area name:	Any Area	Section:	5
Township:	03S	Range:	11W
Base meridian:	SB	Elevation:	153.755
Gissourcec:	gps		
Comments:	66607158.ssf		
Leasename:	Not Reported	Wellnumber:	781-S
Epawell:	N	Hydraulica:	N
Confidenti:	N	Spuddate:	Not Reported
Welldeptha:	0		
Redrillfoo:	0		
Abandonedd:	Not Reported	Completion:	Not Reported
Directiona:	Unknown	Gissymbol:	AOG
Site id:	CAOG11000192544		

AI206
SW
1/2 - 1 Mile

OIL_GAS **CAOG11000211058**

District nun:	1	Api number:	03715657
Blm well:	N	Redrill can:	Not Reported
Dryhole:	N	Well status:	P
Operator name:	Mobil Oil Corporation		
County name:	Los Angeles	Fieldname:	Santa Fe Springs
Area name:	Any Area	Section:	5
Township:	03S	Range:	11W
Base meridian:	SB	Elevation:	Not Reported
Gissourcec:	hud		
Comments:	Not Reported		
Leasename:	Santa Fe	Wellnumber:	45-A
Epawell:	N	Hydraulica:	N
Confidenti:	N	Spuddate:	Not Reported
Welldeptha:	0		
Redrillfoo:	0		
Abandonedd:	Not Reported	Completion:	Not Reported
Directiona:	Unknown	Gissymbol:	POG
Site id:	CAOG11000211058		

AA208
SW
1/2 - 1 Mile

OIL_GAS **CAOG11000192113**

District nun:	1	Api number:	03714760
Blm well:	N	Redrill can:	Not Reported
Dryhole:	N	Well status:	A
Operator name:	Breitburn Operating L.P.		
County name:	Los Angeles	Fieldname:	Santa Fe Springs
Area name:	Any Area	Section:	6
Township:	03S	Range:	11W
Base meridian:	SB	Elevation:	156.847
Gissourcec:	gps		

Comments:	66611138.ssf		
Leasename:	Not Reported	Wellnumber:	W-433-C
Epawell:	N	Hydraulica:	N
Confidenti:	N	Spuddate:	Not Reported
Welldeptha:	0		
Redrillfoo:	0		
Abandonedd:	Not Reported	Completion:	Not Reported
Directiona:	Unknown	Gissymbol:	AWF
Site id:	CAOG11000192113		

AA207
SW
1/2 - 1 Mile

OIL_GAS **CAOG11000192112**

District nun:	1	Api number:	03714760
Blm well:	N	Redrill can:	Not Reported
Dryhole:	N	Well status:	A
Operator name:	Breitburn Operating L.P.		
County name:	Los Angeles	Fieldname:	Santa Fe Springs
Area name:	Any Area	Section:	6
Township:	03S	Range:	11W
Base meridian:	SB	Elevation:	156.847
Gissourcec:	gps		
Comments:	66611138.ssf		
Leasename:	Not Reported	Wellnumber:	W-433-C
Epawell:	N	Hydraulica:	N
Confidenti:	N	Spuddate:	Not Reported
Welldeptha:	0		
Redrillfoo:	0		
Abandonedd:	Not Reported	Completion:	Not Reported
Directiona:	Unknown	Gissymbol:	AWF
Site id:	CAOG11000192112		

AJ209
SW
1/2 - 1 Mile

OIL_GAS **CAOG11000192132**

District nun:	1	Api number:	03714779
Blm well:	N	Redrill can:	Not Reported
Dryhole:	N	Well status:	A
Operator name:	Breitburn Operating L.P.		
County name:	Los Angeles	Fieldname:	Santa Fe Springs
Area name:	Any Area	Section:	6
Township:	03S	Range:	11W
Base meridian:	SB	Elevation:	153.244
Gissourcec:	gps		
Comments:	66611138.ssf		
Leasename:	Not Reported	Wellnumber:	452-C
Epawell:	N	Hydraulica:	N
Confidenti:	N	Spuddate:	Not Reported
Welldeptha:	0		
Redrillfoo:	0		
Abandonedd:	Not Reported	Completion:	Not Reported
Directiona:	Unknown	Gissymbol:	AOG
Site id:	CAOG11000192132		

GEOCHECK® - PHYSICAL SETTING SOURCE MAP FINDINGS

Map ID
Direction
Distance

Database EDR ID Number

AK210
WSW
1/2 - 1 Mile

OIL_GAS **CAOG11000192120**

District nun:	1	Api number:	03714766
Blm well:	N	Redrill can:	Not Reported
Dryhole:	N	Well status:	A
Operator name:	Breitburn Operating L.P.		
County name:	Los Angeles	Fieldname:	Santa Fe Springs
Area name:	Any Area	Section:	6
Township:	03S	Range:	11W
Base meridian:	SB	Elevation:	153.303
Gissourcec:	gps		
Comments:	66611138.ssf		
Leasename:	Not Reported	Wellnumber:	422-E
Epawell:	N	Hydraulica:	N
Confidenti:	N	Spuddate:	Not Reported
Welldeptha:	0		
Redrillfoo:	0		
Abandonedd:	Not Reported	Completion:	Not Reported
Directiona:	Unknown	Gissymbol:	AOG
Site id:	CAOG11000192120		

AF211
South
1/2 - 1 Mile

OIL_GAS **CAOG11000192514**

District nun:	1	Api number:	03716225
Blm well:	N	Redrill can:	Not Reported
Dryhole:	N	Well status:	I
Operator name:	Breitburn Operating L.P.		
County name:	Los Angeles	Fieldname:	Santa Fe Springs
Area name:	Any Area	Section:	5
Township:	03S	Range:	11W
Base meridian:	SB	Elevation:	157.324
Gissourcec:	gps		
Comments:	66607158.ssf		
Leasename:	Not Reported	Wellnumber:	763-C
Epawell:	N	Hydraulica:	N
Confidenti:	N	Spuddate:	Not Reported
Welldeptha:	0		
Redrillfoo:	0		
Abandonedd:	Not Reported	Completion:	Not Reported
Directiona:	Unknown	Gissymbol:	AOG
Site id:	CAOG11000192514		

AC212
SSW
1/2 - 1 Mile

OIL_GAS **CAOG11000192488**

District nun:	1	Api number:	03716017
Blm well:	N	Redrill can:	Not Reported
Dryhole:	N	Well status:	A
Operator name:	Breitburn Operating L.P.		
County name:	Los Angeles	Fieldname:	Santa Fe Springs
Area name:	Any Area	Section:	5
Township:	03S	Range:	11W
Base meridian:	SB	Elevation:	154.805
Gissourcec:	gps		
Comments:	66607158.ssf		
Leasename:	Not Reported	Wellnumber:	769-B
Epawell:	N	Hydraulica:	N
Confidenti:	N	Spuddate:	Not Reported
Welldeptha:	0		
Redrillfoo:	0		
Abandonedd:	Not Reported	Completion:	Not Reported
Directiona:	Unknown	Gissymbol:	AOG
Site id:	CAOG11000192488		

AI213
SSW
1/2 - 1 Mile

OIL_GAS **CAOG11000192401**

District nun:	1	Api number:	03715695
Blm well:	N	Redrill can:	Not Reported
Dryhole:	N	Well status:	A
Operator name:	Breitburn Operating L.P.		
County name:	Los Angeles	Fieldname:	Santa Fe Springs
Area name:	Any Area	Section:	5
Township:	03S	Range:	11W
Base meridian:	SB	Elevation:	149.178
Gissourcec:	gps		
Comments:	66611128.ssf		
Leasename:	Not Reported	Wellnumber:	640-F
Epawell:	N	Hydraulica:	N
Confidenti:	N	Spuddate:	Not Reported
Welldeptha:	0		
Redrillfoo:	0		
Abandonedd:	Not Reported	Completion:	Not Reported
Directiona:	Unknown	Gissymbol:	AOG
Site id:	CAOG11000192401		

AB214
WSW
1/2 - 1 Mile

OIL_GAS **CAOG11000190639**

District nun:	1	Api number:	03709069
Blm well:	N	Redrill can:	Not Reported
Dryhole:	N	Well status:	I
Operator name:	Breitburn Operating L.P.		
County name:	Los Angeles	Fieldname:	Santa Fe Springs
Area name:	Any Area	Section:	31
Township:	02S	Range:	11W
Base meridian:	SB	Elevation:	153.379
Gissourcec:	gps		

Comments:	66611138.ssf		
Leasename:	Not Reported	Wellnumber:	414-C
Epawell:	N	Hydraulica:	N
Confidenti:	N	Spuddate:	Not Reported
Welldeptha:	0		
Redrillfoo:	0		
Abandonedd:	Not Reported	Completion:	Not Reported
Directiona:	Unknown	Gissymbol:	AOG
Site id:	CAOG11000190639		

AF215
South
1/2 - 1 Mile

OIL_GAS **CAOG11000211526**

District nun:	1	Api number:	03716223
Blm well:	N	Redrill can:	Not Reported
Dryhole:	N	Well status:	I
Operator name:	Chevron U.S.A. Inc.		
County name:	Los Angeles	Fieldname:	Santa Fe Springs
Area name:	Any Area	Section:	5
Township:	03S	Range:	11W
Base meridian:	SB	Elevation:	Not Reported
Gissourcec:	hud		
Comments:	Not Reported		
Leasename:	Wickman	Wellnumber:	2
Epawell:	N	Hydraulica:	N
Confidenti:	N	Spuddate:	Not Reported
Welldeptha:	0		
Redrillfoo:	0		
Abandonedd:	Not Reported	Completion:	Not Reported
Directiona:	Unknown	Gissymbol:	AOG
Site id:	CAOG11000211526		

AL216
NNW
1/2 - 1 Mile

OIL_GAS **CAOG11000215361**

District nun:	1	Api number:	03725155
Blm well:	N	Redrill can:	Not Reported
Dryhole:	Y	Well status:	P
Operator name:	AEW/O'Donnell, LLC		
County name:	Los Angeles	Fieldname:	Any Field
Area name:	Any Area	Section:	32
Township:	02S	Range:	11W
Base meridian:	SB	Elevation:	Not Reported
Gissourcec:	hud		
Comments:	Not Reported		
Leasename:	Unknown	Wellnumber:	2-1999
Epawell:	N	Hydraulica:	N
Confidenti:	N	Spuddate:	Not Reported
Welldeptha:	0		
Redrillfoo:	0		
Abandonedd:	Not Reported	Completion:	Not Reported
Directiona:	Unknown	Gissymbol:	PDH
Site id:	CAOG11000215361		

GEOCHECK® - PHYSICAL SETTING SOURCE MAP FINDINGS

Map ID
Direction
Distance

Database EDR ID Number

AM217
SSW
1/2 - 1 Mile

OIL_GAS **CAOG11000211356**

District nun:	1	Api number:	03716038
Blm well:	N	Redrill can:	Not Reported
Dryhole:	N	Well status:	P
Operator name:	Mobil Oil Corporation		
County name:	Los Angeles	Fieldname:	Santa Fe Springs
Area name:	Any Area	Section:	5
Township:	03S	Range:	11W
Base meridian:	SB	Elevation:	Not Reported
Gissourcec:	hud		
Comments:	Not Reported		
Leasename:	Not Reported	Wellnumber:	782-C
Epawell:	N	Hydraulica:	N
Confidenti:	N	Spuddate:	Not Reported
Welldeptha:	0		
Redrillfoo:	0		
Abandonedd:	Not Reported	Completion:	Not Reported
Directiona:	Unknown	Gissymbol:	POG
Site id:	CAOG11000211356		

AI218
SW
1/2 - 1 Mile

OIL_GAS **CAOG11000211301**

District nun:	1	Api number:	03715964
Blm well:	N	Redrill can:	Not Reported
Dryhole:	N	Well status:	P
Operator name:	Mobil Oil Corporation		
County name:	Los Angeles	Fieldname:	Santa Fe Springs
Area name:	Any Area	Section:	5
Township:	03S	Range:	11W
Base meridian:	SB	Elevation:	Not Reported
Gissourcec:	hud		
Comments:	Not Reported		
Leasename:	Not Reported	Wellnumber:	635-B
Epawell:	N	Hydraulica:	N
Confidenti:	N	Spuddate:	Not Reported
Welldeptha:	0		
Redrillfoo:	0		
Abandonedd:	Not Reported	Completion:	Not Reported
Directiona:	Unknown	Gissymbol:	POG
Site id:	CAOG11000211301		

AE219
SSE
1/2 - 1 Mile

OIL_GAS **CAOG11000211506**

District nun:	1	Api number:	03716199
Blm well:	N	Redrill can:	Not Reported
Dryhole:	N	Well status:	P
Operator name:	Chevron U.S.A. Inc.		
County name:	Los Angeles	Fieldname:	Santa Fe Springs
Area name:	Any Area	Section:	5
Township:	03S	Range:	11W
Base meridian:	SB	Elevation:	Not Reported
Gissourcec:	hud		
Comments:	Not Reported		
Leasename:	Spencer	Wellnumber:	1
Epawell:	N	Hydraulica:	N
Confidenti:	N	Spuddate:	Not Reported
Welldeptha:	0		
Redrillfoo:	0		
Abandonedd:	Not Reported	Completion:	Not Reported
Directiona:	Unknown	Gissymbol:	POG
Site id:	CAOG11000211506		

AI220
SW
1/2 - 1 Mile

OIL_GAS **CAOG11000192471**

District nun:	1	Api number:	03715966
Blm well:	N	Redrill can:	Not Reported
Dryhole:	N	Well status:	A
Operator name:	Breitburn Operating L.P.		
County name:	Los Angeles	Fieldname:	Santa Fe Springs
Area name:	Any Area	Section:	5
Township:	03S	Range:	11W
Base meridian:	SB	Elevation:	153.065
Gissourcec:	gps		
Comments:	66611128.ssf		
Leasename:	Not Reported	Wellnumber:	634-D
Epawell:	N	Hydraulica:	N
Confidenti:	N	Spuddate:	Not Reported
Welldeptha:	0		
Redrillfoo:	0		
Abandonedd:	Not Reported	Completion:	Not Reported
Directiona:	Unknown	Gissymbol:	AOG
Site id:	CAOG11000192471		

AM221
SSW
1/2 - 1 Mile

OIL_GAS **CAOG11000192436**

District nun:	1	Api number:	03715742
Blm well:	N	Redrill can:	Not Reported
Dryhole:	N	Well status:	A
Operator name:	Breitburn Operating L.P.		
County name:	Los Angeles	Fieldname:	Santa Fe Springs
Area name:	Any Area	Section:	5
Township:	03S	Range:	11W
Base meridian:	SB	Elevation:	152
Gissourcec:	gps		

Comments:	66607158.ssf		
Leasename:	Not Reported	Wellnumber:	780-N
Epawell:	N	Hydraulica:	N
Confidenti:	N	Spuddate:	Not Reported
Welldeptha:	0		
Redrillfoo:	0		
Abandonedd:	Not Reported	Completion:	Not Reported
Directiona:	Unknown	Gissymbol:	AOG
Site id:	CAOG11000192436		

AI223
SW
1/2 - 1 Mile

OIL_GAS **CAOG11000192473**

District nun:	1	Api number:	03715967
Blm well:	N	Redrill can:	Not Reported
Dryhole:	N	Well status:	A
Operator name:	Breitburn Operating L.P.		
County name:	Los Angeles	Fieldname:	Santa Fe Springs
Area name:	Any Area	Section:	5
Township:	03S	Range:	11W
Base meridian:	SB	Elevation:	151.235
Gissourcec:	gps		
Comments:	66611128.ssf		
Leasename:	Not Reported	Wellnumber:	W-633-B
Epawell:	N	Hydraulica:	N
Confidenti:	N	Spuddate:	Not Reported
Welldeptha:	0		
Redrillfoo:	0		
Abandonedd:	Not Reported	Completion:	Not Reported
Directiona:	Unknown	Gissymbol:	AOG
Site id:	CAOG11000192473		

AI222
SW
1/2 - 1 Mile

OIL_GAS **CAOG11000192472**

District nun:	1	Api number:	03715967
Blm well:	N	Redrill can:	Not Reported
Dryhole:	N	Well status:	A
Operator name:	Breitburn Operating L.P.		
County name:	Los Angeles	Fieldname:	Santa Fe Springs
Area name:	Any Area	Section:	5
Township:	03S	Range:	11W
Base meridian:	SB	Elevation:	151.235
Gissourcec:	gps		
Comments:	66611128.ssf		
Leasename:	Not Reported	Wellnumber:	W-633-B
Epawell:	N	Hydraulica:	N
Confidenti:	N	Spuddate:	Not Reported
Welldeptha:	0		
Redrillfoo:	0		
Abandonedd:	Not Reported	Completion:	Not Reported
Directiona:	Unknown	Gissymbol:	AOG
Site id:	CAOG11000192472		

GEOCHECK® - PHYSICAL SETTING SOURCE MAP FINDINGS

Map ID
Direction
Distance

Database EDR ID Number

AC224
SSW
1/2 - 1 Mile

OIL_GAS **CAOG11000211358**

District nun:	1	Api number:	03716041
Blm well:	N	Redrill can:	Not Reported
Dryhole:	N	Well status:	P
Operator name:	Mobil Oil Corporation		
County name:	Los Angeles	Fieldname:	Santa Fe Springs
Area name:	Any Area	Section:	5
Township:	03S	Range:	11W
Base meridian:	SB	Elevation:	Not Reported
Gissourcec:	hud		
Comments:	Not Reported		
Leasename:	Not Reported	Wellnumber:	766-B
Epawell:	N	Hydraulica:	N
Confidenti:	N	Spuddate:	Not Reported
Welldeptha:	0		
Redrillfoo:	0		
Abandonedd:	Not Reported	Completion:	Not Reported
Directiona:	Unknown	Gissymbol:	POG
Site id:	CAOG11000211358		

AN225
SSE
1/2 - 1 Mile

OIL_GAS **CAOG11000211209**

District nun:	1	Api number:	03715867
Blm well:	N	Redrill can:	Not Reported
Dryhole:	N	Well status:	P
Operator name:	Chevron U.S.A. Inc.		
County name:	Los Angeles	Fieldname:	Santa Fe Springs
Area name:	Any Area	Section:	5
Township:	03S	Range:	11W
Base meridian:	SB	Elevation:	Not Reported
Gissourcec:	hud		
Comments:	Not Reported		
Leasename:	So. Whittier Comm.	Wellnumber:	26
Epawell:	N	Hydraulica:	N
Confidenti:	N	Spuddate:	Not Reported
Welldeptha:	0		
Redrillfoo:	0		
Abandonedd:	Not Reported	Completion:	Not Reported
Directiona:	Unknown	Gissymbol:	POG
Site id:	CAOG11000211209		

AL226
NNW
1/2 - 1 Mile

OIL_GAS **CAOG11000215360**

District nun:	1	Api number:	03725154
Blm well:	N	Redrill can:	Not Reported
Dryhole:	Y	Well status:	P
Operator name:	AEW/O'Donnell, LLC		
County name:	Los Angeles	Fieldname:	Any Field
Area name:	Any Area	Section:	32
Township:	02S	Range:	11W
Base meridian:	SB	Elevation:	Not Reported
Gissourcec:	hud		
Comments:	Not Reported		
Leasename:	Unknown	Wellnumber:	1-1999
Epawell:	N	Hydraulica:	N
Confidenti:	N	Spuddate:	Not Reported
Welldeptha:	0		
Redrillfoo:	0		
Abandonedd:	Not Reported	Completion:	Not Reported
Directiona:	Unknown	Gissymbol:	PDH
Site id:	CAOG11000215360		

AJ227
SW
1/2 - 1 Mile

OIL_GAS **CAOG11000206901**

District nun:	1	Api number:	03709067
Blm well:	N	Redrill can:	Not Reported
Dryhole:	N	Well status:	P
Operator name:	Breitburn Operating L.P.		
County name:	Los Angeles	Fieldname:	Santa Fe Springs
Area name:	Any Area	Section:	6
Township:	03S	Range:	11W
Base meridian:	SB	Elevation:	Not Reported
Gissourcec:	hud		
Comments:	Not Reported		
Leasename:	Not Reported	Wellnumber:	443-C
Epawell:	N	Hydraulica:	N
Confidenti:	N	Spuddate:	Not Reported
Welldeptha:	0		
Redrillfoo:	0		
Abandonedd:	Not Reported	Completion:	Not Reported
Directiona:	Unknown	Gissymbol:	POG
Site id:	CAOG11000206901		

AJ228
SW
1/2 - 1 Mile

OIL_GAS **CAOG11000210408**

District nun:	1	Api number:	03714777
Blm well:	N	Redrill can:	Not Reported
Dryhole:	N	Well status:	P
Operator name:	Mobil Oil Corporation		
County name:	Los Angeles	Fieldname:	Santa Fe Springs
Area name:	Any Area	Section:	6
Township:	03S	Range:	11W
Base meridian:	SB	Elevation:	Not Reported
Gissourcec:	hud		

Comments:	Not Reported		
Leasename:	Not Reported	Wellnumber:	453-N
Epawell:	N	Hydraulica:	N
Confidenti:	N	Spuddate:	Not Reported
Welldeptha:	0		
Redrillfoo:	0		
Abandonedd:	Not Reported	Completion:	Not Reported
Directiona:	Unknown	Gissymbol:	POG
Site id:	CAOG11000210408		

AN229
SSE **OIL_GAS** **CAOG11000211460**
1/2 - 1 Mile

District nun:	1	Api number:	03716150
Blm well:	N	Redrill can:	Not Reported
Dryhole:	N	Well status:	P
Operator name:	Chevron U.S.A. Inc.		
County name:	Los Angeles	Fieldname:	Santa Fe Springs
Area name:	Any Area	Section:	5
Township:	03S	Range:	11W
Base meridian:	SB	Elevation:	Not Reported
Gissourcec:	hud		
Comments:	Not Reported		
Leasename:	So. Whittier Comm.	Wellnumber:	8
Epawell:	N	Hydraulica:	N
Confidenti:	N	Spuddate:	Not Reported
Welldeptha:	0		
Redrillfoo:	0		
Abandonedd:	Not Reported	Completion:	Not Reported
Directiona:	Unknown	Gissymbol:	POG
Site id:	CAOG11000211460		

AI230
SW **OIL_GAS** **CAOG11000211082**
1/2 - 1 Mile

District nun:	1	Api number:	03715693
Blm well:	N	Redrill can:	Not Reported
Dryhole:	N	Well status:	P
Operator name:	Mobil Oil Corporation		
County name:	Los Angeles	Fieldname:	Santa Fe Springs
Area name:	Any Area	Section:	5
Township:	03S	Range:	11W
Base meridian:	SB	Elevation:	Not Reported
Gissourcec:	hud		
Comments:	Not Reported		
Leasename:	Not Reported	Wellnumber:	632-D
Epawell:	N	Hydraulica:	N
Confidenti:	N	Spuddate:	Not Reported
Welldeptha:	0		
Redrillfoo:	0		
Abandonedd:	Not Reported	Completion:	Not Reported
Directiona:	Unknown	Gissymbol:	POG
Site id:	CAOG11000211082		

GEOCHECK® - PHYSICAL SETTING SOURCE MAP FINDINGS

Map ID
Direction
Distance

Database EDR ID Number

AF231
South
1/2 - 1 Mile

OIL_GAS **CAOG11000192481**

District nun:	1	Api number:	03715997
Blm well:	N	Redrill can:	Not Reported
Dryhole:	N	Well status:	I
Operator name:	Breitburn Operating L.P.		
County name:	Los Angeles	Fieldname:	Santa Fe Springs
Area name:	Any Area	Section:	5
Township:	03S	Range:	11W
Base meridian:	SB	Elevation:	153.979
Gissourcec:	gps		
Comments:	66607158.ssf		
Leasename:	Not Reported	Wellnumber:	762-E
Epawell:	N	Hydraulica:	N
Confidenti:	N	Spuddate:	Not Reported
Welldeptha:	0		
Redrillfoo:	0		
Abandonedd:	Not Reported	Completion:	Not Reported
Directiona:	Unknown	Gissymbol:	AOG
Site id:	CAOG11000192481		

AF232
South
1/2 - 1 Mile

OIL_GAS **CAOG11000192482**

District nun:	1	Api number:	03715997
Blm well:	N	Redrill can:	Not Reported
Dryhole:	N	Well status:	I
Operator name:	Breitburn Operating L.P.		
County name:	Los Angeles	Fieldname:	Santa Fe Springs
Area name:	Any Area	Section:	5
Township:	03S	Range:	11W
Base meridian:	SB	Elevation:	153.979
Gissourcec:	gps		
Comments:	66607158.ssf		
Leasename:	Not Reported	Wellnumber:	762-E
Epawell:	N	Hydraulica:	N
Confidenti:	N	Spuddate:	Not Reported
Welldeptha:	0		
Redrillfoo:	0		
Abandonedd:	Not Reported	Completion:	Not Reported
Directiona:	Unknown	Gissymbol:	AOG
Site id:	CAOG11000192482		

AI234
SW
1/2 - 1 Mile

OIL_GAS **CAOG11000192475**

District nun:	1	Api number:	03715968
Blm well:	N	Redrill can:	Not Reported
Dryhole:	N	Well status:	A
Operator name:	Breitburn Operating L.P.		
County name:	Los Angeles	Fieldname:	Santa Fe Springs
Area name:	Any Area	Section:	5
Township:	03S	Range:	11W
Base meridian:	SB	Elevation:	154.484
Gissourcec:	gps		
Comments:	66611128.ssf		
Leasename:	Not Reported	Wellnumber:	637-E
Epawell:	N	Hydraulica:	N
Confidenti:	N	Spuddate:	Not Reported
Welldeptha:	0		
Redrillfoo:	0		
Abandonedd:	Not Reported	Completion:	Not Reported
Directiona:	Unknown	Gissymbol:	AOG
Site id:	CAOG11000192475		

AI233
SW
1/2 - 1 Mile

OIL_GAS **CAOG11000192474**

District nun:	1	Api number:	03715968
Blm well:	N	Redrill can:	Not Reported
Dryhole:	N	Well status:	A
Operator name:	Breitburn Operating L.P.		
County name:	Los Angeles	Fieldname:	Santa Fe Springs
Area name:	Any Area	Section:	5
Township:	03S	Range:	11W
Base meridian:	SB	Elevation:	154.484
Gissourcec:	gps		
Comments:	66611128.ssf		
Leasename:	Not Reported	Wellnumber:	637-E
Epawell:	N	Hydraulica:	N
Confidenti:	N	Spuddate:	Not Reported
Welldeptha:	0		
Redrillfoo:	0		
Abandonedd:	Not Reported	Completion:	Not Reported
Directiona:	Unknown	Gissymbol:	AOG
Site id:	CAOG11000192474		

AF236
SSW
1/2 - 1 Mile

OIL_GAS **CAOG11000192538**

District nun:	1	Api number:	03716268
Blm well:	N	Redrill can:	Not Reported
Dryhole:	N	Well status:	A
Operator name:	Breitburn Operating L.P.		
County name:	Los Angeles	Fieldname:	Santa Fe Springs
Area name:	Any Area	Section:	5
Township:	03S	Range:	11W
Base meridian:	SB	Elevation:	161.631
Gissourcec:	gps		

Comments:	66607158.ssf		
Leasename:	Not Reported	Wellnumber:	W-757-S
Epawell:	N	Hydraulica:	N
Confidenti:	N	Spuddate:	Not Reported
Welldeptha:	0		
Redrillfoo:	0		
Abandonedd:	Not Reported	Completion:	Not Reported
Directiona:	Unknown	Gissymbol:	AWF
Site id:	CAOG11000192538		

AF235
SSW
1/2 - 1 Mile

OIL_GAS **CAOG11000192537**

District nun:	1	Api number:	03716268
Blm well:	N	Redrill can:	Not Reported
Dryhole:	N	Well status:	A
Operator name:	Breitburn Operating L.P.		
County name:	Los Angeles	Fieldname:	Santa Fe Springs
Area name:	Any Area	Section:	5
Township:	03S	Range:	11W
Base meridian:	SB	Elevation:	161.631
Gissourcec:	gps		
Comments:	66607158.ssf		
Leasename:	Not Reported	Wellnumber:	W-757-S
Epawell:	N	Hydraulica:	N
Confidenti:	N	Spuddate:	Not Reported
Welldeptha:	0		
Redrillfoo:	0		
Abandonedd:	Not Reported	Completion:	Not Reported
Directiona:	Unknown	Gissymbol:	AWF
Site id:	CAOG11000192537		

AF237
SSW
1/2 - 1 Mile

OIL_GAS **CAOG11000192539**

District nun:	1	Api number:	03716268
Blm well:	N	Redrill can:	Not Reported
Dryhole:	N	Well status:	A
Operator name:	Breitburn Operating L.P.		
County name:	Los Angeles	Fieldname:	Santa Fe Springs
Area name:	Any Area	Section:	5
Township:	03S	Range:	11W
Base meridian:	SB	Elevation:	161.631
Gissourcec:	gps		
Comments:	66607158.ssf		
Leasename:	Not Reported	Wellnumber:	W-757-S
Epawell:	N	Hydraulica:	N
Confidenti:	N	Spuddate:	Not Reported
Welldeptha:	0		
Redrillfoo:	0		
Abandonedd:	Not Reported	Completion:	Not Reported
Directiona:	Unknown	Gissymbol:	AWF
Site id:	CAOG11000192539		

GEOCHECK® - PHYSICAL SETTING SOURCE MAP FINDINGS

Map ID
Direction
Distance

Database EDR ID Number

AI238
SW
1/2 - 1 Mile

OIL_GAS **CAOG11000211302**

District nun:	1	Api number:	03715965
Blm well:	N	Redrill can:	Not Reported
Dryhole:	N	Well status:	P
Operator name:	Mobil Oil Corporation		
County name:	Los Angeles	Fieldname:	Santa Fe Springs
Area name:	Any Area	Section:	5
Township:	03S	Range:	11W
Base meridian:	SB	Elevation:	Not Reported
Gissourcec:	hud		
Comments:	Not Reported		
Leasename:	Not Reported	Wellnumber:	636-B
Epawell:	N	Hydraulica:	N
Confidenti:	N	Spuddate:	Not Reported
Welldeptha:	0		
Redrillfoo:	0		
Abandonedd:	Not Reported	Completion:	Not Reported
Directiona:	Unknown	Gissymbol:	POG
Site id:	CAOG11000211302		

AF239
South
1/2 - 1 Mile

OIL_GAS **CAOG11000192486**

District nun:	1	Api number:	03716009
Blm well:	N	Redrill can:	Not Reported
Dryhole:	N	Well status:	A
Operator name:	Breitburn Operating L.P.		
County name:	Los Angeles	Fieldname:	Santa Fe Springs
Area name:	Any Area	Section:	5
Township:	03S	Range:	11W
Base meridian:	SB	Elevation:	160.834
Gissourcec:	gps		
Comments:	66607158.ssf		
Leasename:	Not Reported	Wellnumber:	W-761-F
Epawell:	N	Hydraulica:	N
Confidenti:	N	Spuddate:	Not Reported
Welldeptha:	0		
Redrillfoo:	0		
Abandonedd:	Not Reported	Completion:	Not Reported
Directiona:	Unknown	Gissymbol:	AOG
Site id:	CAOG11000192486		

AF240
South
1/2 - 1 Mile

OIL_GAS **CAOG11000192487**

District nun:	1	Api number:	03716009
Blm well:	N	Redrill can:	Not Reported
Dryhole:	N	Well status:	A
Operator name:	Breitburn Operating L.P.		
County name:	Los Angeles	Fieldname:	Santa Fe Springs
Area name:	Any Area	Section:	5
Township:	03S	Range:	11W
Base meridian:	SB	Elevation:	160.834
Gissourcec:	gps		
Comments:	66607158.ssf		
Leasename:	Not Reported	Wellnumber:	W-761-F
Epawell:	N	Hydraulica:	N
Confidenti:	N	Spuddate:	Not Reported
Welldeptha:	0		
Redrillfoo:	0		
Abandonedd:	Not Reported	Completion:	Not Reported
Directiona:	Unknown	Gissymbol:	AOG
Site id:	CAOG11000192487		

AF241
South
1/2 - 1 Mile

OIL_GAS **CAOG11000192478**

District nun:	1	Api number:	03715991
Blm well:	N	Redrill can:	Not Reported
Dryhole:	N	Well status:	A
Operator name:	Breitburn Operating L.P.		
County name:	Los Angeles	Fieldname:	Santa Fe Springs
Area name:	Any Area	Section:	5
Township:	03S	Range:	11W
Base meridian:	SB	Elevation:	172.086
Gissourcec:	gps		
Comments:	66607158.ssf		
Leasename:	Not Reported	Wellnumber:	760-B
Epawell:	N	Hydraulica:	N
Confidenti:	N	Spuddate:	Not Reported
Welldeptha:	0		
Redrillfoo:	0		
Abandonedd:	Not Reported	Completion:	Not Reported
Directiona:	Unknown	Gissymbol:	AOG
Site id:	CAOG11000192478		

AM242
SSW
1/2 - 1 Mile

OIL_GAS **CAOG11000192491**

District nun:	1	Api number:	03716029
Blm well:	N	Redrill can:	Not Reported
Dryhole:	N	Well status:	A
Operator name:	Breitburn Operating L.P.		
County name:	Los Angeles	Fieldname:	Santa Fe Springs
Area name:	Any Area	Section:	5
Township:	03S	Range:	11W
Base meridian:	SB	Elevation:	154.996
Gissourcec:	gps		

Comments:	66607139.ssf		
Leasename:	Not Reported	Wellnumber:	768-B
Epawell:	N	Hydraulica:	N
Confidenti:	N	Spuddate:	Not Reported
Welldeptha:	0		
Redrillfoo:	0		
Abandonedd:	Not Reported	Completion:	Not Reported
Directiona:	Unknown	Gissymbol:	AOG
Site id:	CAOG11000192491		

AI243
SW
1/2 - 1 Mile

OIL_GAS **CAOG11000210879**

District nun:	1	Api number:	03715441
Blm well:	N	Redrill can:	Not Reported
Dryhole:	N	Well status:	P
Operator name:	Chevron U.S.A. Inc.		
County name:	Los Angeles	Fieldname:	Santa Fe Springs
Area name:	Any Area	Section:	5
Township:	03S	Range:	11W
Base meridian:	SB	Elevation:	Not Reported
Gissourcec:	hud		
Comments:	Not Reported		
Leasename:	S.F.S.	Wellnumber:	20
Epawell:	N	Hydraulica:	N
Confidenti:	N	Spuddate:	Not Reported
Welldeptha:	0		
Redrillfoo:	0		
Abandonedd:	Not Reported	Completion:	Not Reported
Directiona:	Unknown	Gissymbol:	PDH
Site id:	CAOG11000210879		

AK244
SW
1/2 - 1 Mile

OIL_GAS **CAOG11000190608**

District nun:	1	Api number:	03709036
Blm well:	N	Redrill can:	Not Reported
Dryhole:	N	Well status:	A
Operator name:	Breitburn Operating L.P.		
County name:	Los Angeles	Fieldname:	Santa Fe Springs
Area name:	Any Area	Section:	6
Township:	03S	Range:	11W
Base meridian:	SB	Elevation:	154.066
Gissourcec:	gps		
Comments:	66611138.ssf		
Leasename:	Not Reported	Wellnumber:	434-F
Epawell:	N	Hydraulica:	N
Confidenti:	N	Spuddate:	Not Reported
Welldeptha:	0		
Redrillfoo:	0		
Abandonedd:	Not Reported	Completion:	Not Reported
Directiona:	Unknown	Gissymbol:	AOG
Site id:	CAOG11000190608		

GEOCHECK® - PHYSICAL SETTING SOURCE MAP FINDINGS

Map ID
Direction
Distance

Database EDR ID Number

AD245
West
1/2 - 1 Mile

OIL_GAS **CAOG11000190628**

District nun:	1	Api number:	03709055
Blm well:	N	Redrill can:	Not Reported
Dryhole:	N	Well status:	P
Operator name:	Breitburn Operating L.P.		
County name:	Los Angeles	Fieldname:	Santa Fe Springs
Area name:	Any Area	Section:	31
Township:	02S	Range:	11W
Base meridian:	SB	Elevation:	165.538
Gissourcec:	gps		
Comments:	66611138.ssf		
Leasename:	Not Reported	Wellnumber:	406-C
Epawell:	N	Hydraulica:	N
Confidenti:	N	Spuddate:	Not Reported
Welldeptha:	0		
Redrillfoo:	0		
Abandonedd:	Not Reported	Completion:	Not Reported
Directiona:	Unknown	Gissymbol:	POG
Site id:	CAOG11000190628		

AO246
West
1/2 - 1 Mile

OIL_GAS **CAOG11000210402**

District nun:	1	Api number:	03714763
Blm well:	N	Redrill can:	Not Reported
Dryhole:	N	Well status:	P
Operator name:	Breitburn Operating L.P.		
County name:	Los Angeles	Fieldname:	Santa Fe Springs
Area name:	Any Area	Section:	31
Township:	02S	Range:	11W
Base meridian:	SB	Elevation:	Not Reported
Gissourcec:	hud		
Comments:	Not Reported		
Leasename:	Not Reported	Wellnumber:	W-400-C
Epawell:	N	Hydraulica:	N
Confidenti:	N	Spuddate:	Not Reported
Welldeptha:	0		
Redrillfoo:	0		
Abandonedd:	Not Reported	Completion:	Not Reported
Directiona:	Unknown	Gissymbol:	POG
Site id:	CAOG11000210402		

AO247
West
1/2 - 1 Mile

OIL_GAS **CAOG11000210403**

District nun:	1	Api number:	03714763
Blm well:	N	Redrill can:	Not Reported
Dryhole:	N	Well status:	P
Operator name:	Breitburn Operating L.P.		
County name:	Los Angeles	Fieldname:	Santa Fe Springs
Area name:	Any Area	Section:	31
Township:	02S	Range:	11W
Base meridian:	SB	Elevation:	Not Reported
Gissourcec:	hud		
Comments:	Not Reported		
Leasename:	Not Reported	Wellnumber:	W-400-C
Epawell:	N	Hydraulica:	N
Confidenti:	N	Spuddate:	Not Reported
Welldeptha:	0		
Redrillfoo:	0		
Abandonedd:	Not Reported	Completion:	Not Reported
Directiona:	Unknown	Gissymbol:	POG
Site id:	CAOG11000210403		

AJ248
SW
1/2 - 1 Mile

OIL_GAS **CAOG11000190626**

District nun:	1	Api number:	03709052
Blm well:	N	Redrill can:	Not Reported
Dryhole:	N	Well status:	I
Operator name:	Breitburn Operating L.P.		
County name:	Los Angeles	Fieldname:	Santa Fe Springs
Area name:	Any Area	Section:	6
Township:	03S	Range:	11W
Base meridian:	SB	Elevation:	152.594
Gissourcec:	gps		
Comments:	66611138.ssf		
Leasename:	Not Reported	Wellnumber:	450-C
Epawell:	N	Hydraulica:	N
Confidenti:	N	Spuddate:	Not Reported
Welldeptha:	0		
Redrillfoo:	0		
Abandonedd:	Not Reported	Completion:	Not Reported
Directiona:	Unknown	Gissymbol:	AOG
Site id:	CAOG11000190626		

AI249
SW
1/2 - 1 Mile

OIL_GAS **CAOG11000211340**

District nun:	1	Api number:	03716015
Blm well:	N	Redrill can:	Not Reported
Dryhole:	N	Well status:	P
Operator name:	Mobil Oil Corporation		
County name:	Los Angeles	Fieldname:	Santa Fe Springs
Area name:	Any Area	Section:	5
Township:	03S	Range:	11W
Base meridian:	SB	Elevation:	Not Reported
Gissourcec:	hud		

Comments:	Not Reported		
Leasename:	Not Reported	Wellnumber:	641-B
Epawell:	N	Hydraulica:	N
Confidenti:	N	Spuddate:	Not Reported
Welldeptha:	0		
Redrillfoo:	0		
Abandonedd:	Not Reported	Completion:	Not Reported
Directiona:	Unknown	Gissymbol:	POG
Site id:	CAOG11000211340		

AF250
South
1/2 - 1 Mile

OIL_GAS **CAOG11000211325**

District nun:	1	Api number:	03715994
Blm well:	N	Redrill can:	Not Reported
Dryhole:	N	Well status:	P
Operator name:	Mobil Oil Corporation		
County name:	Los Angeles	Fieldname:	Santa Fe Springs
Area name:	Any Area	Section:	5
Township:	03S	Range:	11W
Base meridian:	SB	Elevation:	Not Reported
Gissourcec:	hud		
Comments:	Not Reported		
Leasename:	Not Reported	Wellnumber:	759-M
Epawell:	N	Hydraulica:	N
Confidenti:	N	Spuddate:	Not Reported
Welldeptha:	0		
Redrillfoo:	0		
Abandonedd:	Not Reported	Completion:	Not Reported
Directiona:	Unknown	Gissymbol:	POG
Site id:	CAOG11000211325		

AF251
SSW
1/2 - 1 Mile

OIL_GAS **CAOG11000192490**

District nun:	1	Api number:	03716028
Blm well:	N	Redrill can:	Not Reported
Dryhole:	N	Well status:	I
Operator name:	Breitburn Operating L.P.		
County name:	Los Angeles	Fieldname:	Santa Fe Springs
Area name:	Any Area	Section:	5
Township:	03S	Range:	11W
Base meridian:	SB	Elevation:	162.034
Gissourcec:	gps		
Comments:	66607158.ssf		
Leasename:	Not Reported	Wellnumber:	756-M
Epawell:	N	Hydraulica:	N
Confidenti:	N	Spuddate:	Not Reported
Welldeptha:	0		
Redrillfoo:	0		
Abandonedd:	Not Reported	Completion:	Not Reported
Directiona:	Unknown	Gissymbol:	AOG
Site id:	CAOG11000192490		

GEOCHECK® - PHYSICAL SETTING SOURCE MAP FINDINGS

Map ID
Direction
Distance

Database EDR ID Number

AJ253
SW
1/2 - 1 Mile

OIL_GAS **CAOG11000217191**

District nun:	1	Api number:	03727140
Blm well:	N	Redrill can:	Not Reported
Dryhole:	N	Well status:	A
Operator name:	Breitburn Operating L.P.		
County name:	Los Angeles	Fieldname:	Santa Fe Springs
Area name:	Any Area	Section:	6
Township:	03S	Range:	11W
Base meridian:	SB	Elevation:	153'
Gissourcec:	sum		
Comments:	Not Reported		
Leasename:	Not Reported	Wellnumber:	W-400-01-C
Epawell:	N	Hydraulica:	N
Confidenti:	N	Spuddate:	Not Reported
Welldeptha:	5926		
Redrillfoo:	0		
Abandonedd:	Not Reported	Completion:	Not Reported
Directiona:	Unknown	Gissymbol:	AOG
Site id:	CAOG11000217191		

AJ252
SW
1/2 - 1 Mile

OIL_GAS **CAOG11000217190**

District nun:	1	Api number:	03727140
Blm well:	N	Redrill can:	Not Reported
Dryhole:	N	Well status:	A
Operator name:	Breitburn Operating L.P.		
County name:	Los Angeles	Fieldname:	Santa Fe Springs
Area name:	Any Area	Section:	6
Township:	03S	Range:	11W
Base meridian:	SB	Elevation:	153'
Gissourcec:	sum		
Comments:	Not Reported		
Leasename:	Not Reported	Wellnumber:	W-400-01-C
Epawell:	N	Hydraulica:	N
Confidenti:	N	Spuddate:	Not Reported
Welldeptha:	5926		
Redrillfoo:	0		
Abandonedd:	Not Reported	Completion:	Not Reported
Directiona:	Unknown	Gissymbol:	AOG
Site id:	CAOG11000217190		

AK255
WSW
1/2 - 1 Mile

OIL_GAS **CAOG11000190647**

District nun:	1	Api number:	03709074
Blm well:	N	Redrill can:	Not Reported
Dryhole:	N	Well status:	A
Operator name:	Breitburn Operating L.P.		
County name:	Los Angeles	Fieldname:	Santa Fe Springs
Area name:	Any Area	Section:	6
Township:	03S	Range:	11W
Base meridian:	SB	Elevation:	150.811
Gissourcec:	gps		
Comments:	66611138.ssf		
Leasename:	Not Reported	Wellnumber:	W-423-C
Epawell:	N	Hydraulica:	N
Confidenti:	N	Spuddate:	Not Reported
Welldeptha:	0		
Redrillfoo:	0		
Abandonedd:	Not Reported	Completion:	Not Reported
Directiona:	Unknown	Gissymbol:	AOG
Site id:	CAOG11000190647		

AK254
WSW
1/2 - 1 Mile

OIL_GAS **CAOG11000190646**

District nun:	1	Api number:	03709074
Blm well:	N	Redrill can:	Not Reported
Dryhole:	N	Well status:	A
Operator name:	Breitburn Operating L.P.		
County name:	Los Angeles	Fieldname:	Santa Fe Springs
Area name:	Any Area	Section:	6
Township:	03S	Range:	11W
Base meridian:	SB	Elevation:	150.811
Gissourcec:	gps		
Comments:	66611138.ssf		
Leasename:	Not Reported	Wellnumber:	W-423-C
Epawell:	N	Hydraulica:	N
Confidenti:	N	Spuddate:	Not Reported
Welldeptha:	0		
Redrillfoo:	0		
Abandonedd:	Not Reported	Completion:	Not Reported
Directiona:	Unknown	Gissymbol:	AOG
Site id:	CAOG11000190646		

AM256
SSW
1/2 - 1 Mile

OIL_GAS **CAOG11000192534**

District nun:	1	Api number:	03716263
Blm well:	N	Redrill can:	Not Reported
Dryhole:	N	Well status:	A
Operator name:	Breitburn Operating L.P.		
County name:	Los Angeles	Fieldname:	Santa Fe Springs
Area name:	Any Area	Section:	5
Township:	03S	Range:	11W
Base meridian:	SB	Elevation:	153.623
Gissourcec:	gps		

Comments:	66607158.ssf		
Leasename:	Not Reported	Wellnumber:	767-E
Epawell:	N	Hydraulica:	N
Confidenti:	N	Spuddate:	Not Reported
Welldeptha:	0		
Redrillfoo:	0		
Abandonedd:	Not Reported	Completion:	Not Reported
Directiona:	Unknown	Gissymbol:	AOG
Site id:	CAOG11000192534		

AJ257
SW
1/2 - 1 Mile

OIL_GAS **CAOG11000211028**

District nun:	1	Api number:	03715613
Blm well:	N	Redrill can:	Not Reported
Dryhole:	N	Well status:	P
Operator name:	Union Oil Company of California		
County name:	Los Angeles	Fieldname:	Santa Fe Springs
Area name:	Any Area	Section:	6
Township:	03S	Range:	11W
Base meridian:	SB	Elevation:	Not Reported
Gissourcec:	hud		
Comments:	Not Reported		
Leasename:	Bell	Wellnumber:	6
Epawell:	N	Hydraulica:	N
Confidenti:	N	Spuddate:	Not Reported
Welldeptha:	0		
Redrillfoo:	0		
Abandonedd:	Not Reported	Completion:	Not Reported
Directiona:	Unknown	Gissymbol:	PDH
Site id:	CAOG11000211028		

AH258
South
1/2 - 1 Mile

OIL_GAS **CAOG11000211212**

District nun:	1	Api number:	03715870
Blm well:	N	Redrill can:	Not Reported
Dryhole:	N	Well status:	P
Operator name:	Chevron U.S.A. Inc.		
County name:	Los Angeles	Fieldname:	Santa Fe Springs
Area name:	Any Area	Section:	5
Township:	03S	Range:	11W
Base meridian:	SB	Elevation:	Not Reported
Gissourcec:	hud		
Comments:	Not Reported		
Leasename:	So. Whittier Comm.	Wellnumber:	29
Epawell:	N	Hydraulica:	N
Confidenti:	N	Spuddate:	Not Reported
Welldeptha:	0		
Redrillfoo:	0		
Abandonedd:	Not Reported	Completion:	Not Reported
Directiona:	Unknown	Gissymbol:	POG
Site id:	CAOG11000211212		

Map ID
Direction
Distance

Database EDR ID Number

AI259
SW
1/2 - 1 Mile

OIL_GAS **CAOG11000211079**

District nun:	1	Api number:	03715690
Blm well:	N	Redrill can:	Not Reported
Dryhole:	N	Well status:	P
Operator name:	Breitburn Operating L.P.		
County name:	Los Angeles	Fieldname:	Santa Fe Springs
Area name:	Any Area	Section:	5
Township:	03S	Range:	11W
Base meridian:	SB	Elevation:	Not Reported
Gissourcec:	hud		
Comments:	Not Reported		
Leasename:	Not Reported	Wellnumber:	630-N
Epawell:	N	Hydraulica:	N
Confidenti:	N	Spuddate:	Not Reported
Welldeptha:	0		
Redrillfoo:	0		
Abandonedd:	Not Reported	Completion:	Not Reported
Directiona:	Unknown	Gissymbol:	POG
Site id:	CAOG11000211079		

AI260
SW
1/2 - 1 Mile

OIL_GAS **CAOG11000211080**

District nun:	1	Api number:	03715691
Blm well:	N	Redrill can:	Not Reported
Dryhole:	N	Well status:	P
Operator name:	Mobil Oil Corporation		
County name:	Los Angeles	Fieldname:	Santa Fe Springs
Area name:	Any Area	Section:	5
Township:	03S	Range:	11W
Base meridian:	SB	Elevation:	Not Reported
Gissourcec:	hud		
Comments:	Not Reported		
Leasename:	Not Reported	Wellnumber:	642-S
Epawell:	N	Hydraulica:	N
Confidenti:	N	Spuddate:	Not Reported
Welldeptha:	0		
Redrillfoo:	0		
Abandonedd:	Not Reported	Completion:	Not Reported
Directiona:	Unknown	Gissymbol:	POG
Site id:	CAOG11000211080		

AF262
SSW
1/2 - 1 Mile

OIL_GAS **CAOG11000192520**

District nun:	1	Api number:	03716252
Blm well:	N	Redrill can:	Not Reported
Dryhole:	N	Well status:	A
Operator name:	Breitburn Operating L.P.		
County name:	Los Angeles	Fieldname:	Santa Fe Springs
Area name:	Any Area	Section:	5
Township:	03S	Range:	11W
Base meridian:	SB	Elevation:	151.63 M
Location De:	KB 16’ over GL		
Gissourcec:	gps		
Comments:	66607158.ssf		
Leasename:	Not Reported	Wellnumber:	W-758-E
Epawell:	N	Hydraulica:	N
Confidenti:	N	Spuddate:	Not Reported
Welldeptha:	0		
Redrillfoo:	0		
Abandonedd:	Not Reported	Completion:	Not Reported
Directiona:	Unknown	Gissymbol:	AOG
Site id:	CAOG11000192520		

AF261
SSW **OIL_GAS** **CAOG11000192519**
1/2 - 1 Mile

District nun:	1	Api number:	03716252
Blm well:	N	Redrill can:	Not Reported
Dryhole:	N	Well status:	A
Operator name:	Breitburn Operating L.P.		
County name:	Los Angeles	Fieldname:	Santa Fe Springs
Area name:	Any Area	Section:	5
Township:	03S	Range:	11W
Base meridian:	SB	Elevation:	151.63 M
Location De:	KB 16’ over GL		
Gissourcec:	gps		
Comments:	66607158.ssf		
Leasename:	Not Reported	Wellnumber:	W-758-E
Epawell:	N	Hydraulica:	N
Confidenti:	N	Spuddate:	Not Reported
Welldeptha:	0		
Redrillfoo:	0		
Abandonedd:	Not Reported	Completion:	Not Reported
Directiona:	Unknown	Gissymbol:	AOG
Site id:	CAOG11000192519		

AF263
SSW **OIL_GAS** **CAOG11000192521**
1/2 - 1 Mile

District nun:	1	Api number:	03716252
Blm well:	N	Redrill can:	Not Reported
Dryhole:	N	Well status:	A
Operator name:	Breitburn Operating L.P.		
County name:	Los Angeles	Fieldname:	Santa Fe Springs
Area name:	Any Area	Section:	5
Township:	03S	Range:	11W
Base meridian:	SB	Elevation:	151.63 M
Location De:	KB 16’ over GL		
Gissourcec:	gps		

Comments:	66607158.ssf		
Leasename:	Not Reported	Wellnumber:	W-758-E
Epawell:	N	Hydraulica:	N
Confidenti:	N	Spuddate:	Not Reported
Welldeptha:	0		
Redrillfoo:	0		
Abandonedd:	Not Reported	Completion:	Not Reported
Directiona:	Unknown	Gissymbol:	AOG
Site id:	CAOG11000192521		

AE264
SSE
1/2 - 1 Mile

OIL_GAS **CAOG11000211459**

District nun:	1	Api number:	03716149
Blm well:	N	Redrill can:	Not Reported
Dryhole:	N	Well status:	P
Operator name:	Chevron U.S.A. Inc.		
County name:	Los Angeles	Fieldname:	Santa Fe Springs
Area name:	Any Area	Section:	5
Township:	03S	Range:	11W
Base meridian:	SB	Elevation:	Not Reported
Gissourcec:	hud		
Comments:	Not Reported		
Leasename:	So. Whittier Comm.	Wellnumber:	7
Epawell:	N	Hydraulica:	N
Confidenti:	N	Spuddate:	Not Reported
Welldeptha:	0		
Redrillfoo:	0		
Abandonedd:	Not Reported	Completion:	Not Reported
Directiona:	Unknown	Gissymbol:	POG
Site id:	CAOG11000211459		

AM266
SSW
1/2 - 1 Mile

OIL_GAS **CAOG11000296094**

District nun:	1	Api number:	03730031
Blm well:	N	Redrill can:	Not Reported
Dryhole:	N	Well status:	A
Operator name:	Breitburn Operating L.P.		
County name:	Los Angeles	Fieldname:	Santa Fe Springs
Area name:	Any Area	Section:	5
Township:	03S	Range:	11W
Base meridian:	SB	Elevation:	KB 180
Location De:	Well is 1935.5’ South along section line and 1291.7’ East at right angles to said line from the Norhwest corner of section 5-3S-11W		
Gissourcec:	noi		
Comments:	Well is directionally drilled show proposed coordinates from surface location and true vertical depth at total depth: 894’ norht a		
Leasename:	Not Reported	Wellnumber:	W-861-L
Epawell:	N	Hydraulica:	N
Confidenti:	N	Spuddate:	19-MAR-13
Welldeptha:	8220		
Redrillfoo:	0		
Abandonedd:	Not Reported	Completion:	Not Reported
Directiona:	Directionally drilled	Gissymbol:	AWF
Site id:	CAOG11000296094		

Map ID
Direction
Distance

Database EDR ID Number

AM265
SSW
1/2 - 1 Mile

OIL_GAS **CAOG11000296093**

District nun:	1	Api number:	03730031
Blm well:	N	Redrill can:	Not Reported
Dryhole:	N	Well status:	A
Operator name:	Breitburn Operating L.P.		
County name:	Los Angeles	Fieldname:	Santa Fe Springs
Area name:	Any Area	Section:	5
Township:	03S	Range:	11W
Base meridian:	SB	Elevation:	KB 180
Location De:	Well is 1935.5’ South along section line and 1291.7’ East at right angles to said line from the Norhwest corner of section 5-3S-11W		
Gissourcec:	noi		
Comments:	Well is directionally drilled show proposed coordinates from surface location and true vertical depth at total depth: 894’ norht a		
Leasename:	Not Reported	Wellnumber:	W-861-L
Epawell:	N	Hydraulica:	N
Confidenti:	N	Spuddate:	19-MAR-13
Welldeptha:	8220		
Redrillfoo:	0		
Abandonedd:	Not Reported	Completion:	Not Reported
Directiona:	Directionally drilled	Gissymbol:	AWF
Site id:	CAOG11000296093		

AM268
SSW
1/2 - 1 Mile

OIL_GAS **CAOG11000296096**

District nun:	1	Api number:	03730032
Blm well:	N	Redrill can:	Not Reported
Dryhole:	N	Well status:	A
Operator name:	Breitburn Operating L.P.		
County name:	Los Angeles	Fieldname:	Santa Fe Springs
Area name:	Any Area	Section:	5
Township:	03S	Range:	11W
Base meridian:	SB	Elevation:	KB 180
Location De:	Well is 1954.2’ South along section line and 1261.7’ East at right angles to said line from the Northwest corner of section 5-3S-11W.		
Gissourcec:	noi		
Comments:	Well is directionally drilled show proposed coordinates from surface location and true vertical depth at total depth 1073’ noth a		
Leasename:	Not Reported	Wellnumber:	W-862-M
Epawell:	N	Hydraulica:	N
Confidenti:	N	Spuddate:	09-MAR-13
Welldeptha:	6745		
Redrillfoo:	0		
Abandonedd:	Not Reported	Completion:	Not Reported
Directiona:	Directionally drilled	Gissymbol:	AWF
Site id:	CAOG11000296096		

AM267
SSW
1/2 - 1 Mile

OIL_GAS **CAOG11000296095**

District nun:	1	Api number:	03730032
Blm well:	N	Redrill can:	Not Reported
Dryhole:	N	Well status:	A
Operator name:	Breitburn Operating L.P.		
County name:	Los Angeles	Fieldname:	Santa Fe Springs
Area name:	Any Area	Section:	5
Township:	03S	Range:	11W
Base meridian:	SB	Elevation:	KB 180
Location De:	Well is 1954.2' South along section line and 1261.7' East at right angles to said line from the Northwest corner of section 5-3S-11W.		
Gissourcec:	noi		
Comments:	Well is directionally drilled show proposed coordinates from surface location and true vertical depth at total depth 1073' noth a		
Leasename:	Not Reported	Wellnumber:	W-862-M
Epawell:	N	Hydraulica:	N
Confidenti:	N	Spuddate:	09-MAR-13
Welldeptha:	6745		
Redrillfoo:	0		
Abandonedd:	Not Reported	Completion:	Not Reported
Directiona:	Directionally drilled	Gissymbol:	AWF
Site id:	CAOG11000296095		

AM269
SSW
1/2 - 1 Mile

OIL_GAS **CAOG11000192410**

District nun:	1	Api number:	03715709
Blm well:	N	Redrill can:	Not Reported
Dryhole:	N	Well status:	A
Operator name:	Breitburn Operating L.P.		
County name:	Los Angeles	Fieldname:	Santa Fe Springs
Area name:	Any Area	Section:	5
Township:	03S	Range:	11W
Base meridian:	SB	Elevation:	150.476
Gissourcec:	gps		
Comments:	66611128.ssf		
Leasename:	Not Reported	Wellnumber:	575-P
Epawell:	N	Hydraulica:	N
Confidenti:	N	Spuddate:	Not Reported
Welldeptha:	0		
Redrillfoo:	0		
Abandonedd:	Not Reported	Completion:	Not Reported
Directiona:	Unknown	Gissymbol:	AOG
Site id:	CAOG11000192410		

AJ270
SW
1/2 - 1 Mile

OIL_GAS **CAOG11000210404**

District nun:	1	Api number:	03714771
Blm well:	N	Redrill can:	Not Reported
Dryhole:	N	Well status:	P
Operator name:	Breitburn Operating L.P.		
County name:	Los Angeles	Fieldname:	Santa Fe Springs
Area name:	Any Area	Section:	6
Township:	03S	Range:	11W
Base meridian:	SB	Elevation:	Not Reported
Gissourcec:	hud		

Comments:	Not Reported		
Leasename:	Not Reported	Wellnumber:	448-A
Epawell:	N	Hydraulica:	N
Confidenti:	N	Spuddate:	Not Reported
Welldeptha:	0		
Redrillfoo:	0		
Abandonedd:	Not Reported	Completion:	Not Reported
Directiona:	Unknown	Gissymbol:	POG
Site id:	CAOG11000210404		

AJ271
SW
1/2 - 1 Mile

OIL_GAS **CAOG11000297829**

District nun:	1	Api number:	03730115
Blm well:	N	Redrill can:	Not Reported
Dryhole:	N	Well status:	N
Operator name:	Breitburn Operating L.P.		
County name:	Los Angeles	Fieldname:	Santa Fe Springs
Area name:	Any Area	Section:	6
Township:	03S	Range:	11W
Base meridian:	SB	Elevation:	KB 175
Location De:	Well is 845.9’ south along section line and 372.4’ west at right angles to said line from the northeast corner of Sec. 6-3S-11W		
Gissourcec:	noi		
Comments:	Well is directionally drilled, show proposed coordinates from surface location and true vertical depth at total depth: 139’ south		
Leasename:	Not Reported	Wellnumber:	649
Epawell:	N	Hydraulica:	N
Confidenti:	N	Spuddate:	Not Reported
Welldeptha:	0		
Redrillfoo:	0		
Abandonedd:	Not Reported	Completion:	Not Reported
Directiona:	Unknown	Gissymbol:	NOG
Site id:	CAOG11000297829		

AI272
SW
1/2 - 1 Mile

OIL_GAS **CAOG11000211084**

District nun:	1	Api number:	03715697
Blm well:	N	Redrill can:	Not Reported
Dryhole:	N	Well status:	P
Operator name:	Mobil Oil Corporation		
County name:	Los Angeles	Fieldname:	Santa Fe Springs
Area name:	Any Area	Section:	5
Township:	03S	Range:	11W
Base meridian:	SB	Elevation:	Not Reported
Gissourcec:	hud		
Comments:	Not Reported		
Leasename:	Not Reported	Wellnumber:	631-J
Epawell:	N	Hydraulica:	N
Confidenti:	N	Spuddate:	Not Reported
Welldeptha:	0		
Redrillfoo:	0		
Abandonedd:	Not Reported	Completion:	Not Reported
Directiona:	Unknown	Gissymbol:	POG
Site id:	CAOG11000211084		

GEOCHECK® - PHYSICAL SETTING SOURCE MAP FINDINGS

Map ID
Direction
Distance

Database EDR ID Number

273
WNW
1/2 - 1 Mile

OIL_GAS **CAOG11000211641**

District nun:	1	Api number:	03716375
Blm well:	N	Redrill can:	Not Reported
Dryhole:	N	Well status:	P
Operator name:	Chevron U.S.A. Inc.		
County name:	Los Angeles	Fieldname:	Santa Fe Springs
Area name:	Any Area	Section:	31
Township:	02S	Range:	11W
Base meridian:	SB	Elevation:	Not Reported
Gissourcec:	hud		
Comments:	Not Reported		
Leasename:	Donnelly	Wellnumber:	2
Epawell:	N	Hydraulica:	N
Confidenti:	N	Spuddate:	Not Reported
Welldeptha:	0		
Redrillfoo:	0		
Abandonedd:	Not Reported	Completion:	Not Reported
Directiona:	Unknown	Gissymbol:	PDH
Site id:	CAOG11000211641		

AI274
SW
1/2 - 1 Mile

OIL_GAS **CAOG11000210410**

District nun:	1	Api number:	03714784
Blm well:	N	Redrill can:	Not Reported
Dryhole:	N	Well status:	P
Operator name:	Mobil Oil Corporation		
County name:	Los Angeles	Fieldname:	Santa Fe Springs
Area name:	Any Area	Section:	6
Township:	03S	Range:	11W
Base meridian:	SB	Elevation:	Not Reported
Gissourcec:	hud		
Comments:	Not Reported		
Leasename:	Not Reported	Wellnumber:	468-S
Epawell:	N	Hydraulica:	N
Confidenti:	N	Spuddate:	Not Reported
Welldeptha:	0		
Redrillfoo:	0		
Abandonedd:	Not Reported	Completion:	Not Reported
Directiona:	Unknown	Gissymbol:	POG
Site id:	CAOG11000210410		

AM275
SSW
1/2 - 1 Mile

OIL_GAS **CAOG11000192411**

District nun:	1	Api number:	03715710
Blm well:	N	Redrill can:	Not Reported
Dryhole:	N	Well status:	A
Operator name:	Breitburn Operating L.P.		
County name:	Los Angeles	Fieldname:	Santa Fe Springs
Area name:	Any Area	Section:	5
Township:	03S	Range:	11W
Base meridian:	SB	Elevation:	145.516
Gissourcec:	gps		
Comments:	66611128.ssf		
Leasename:	Not Reported	Wellnumber:	574-C
Epawell:	N	Hydraulica:	N
Confidenti:	N	Spuddate:	Not Reported
Welldeptha:	0		
Redrillfoo:	0		
Abandonedd:	Not Reported	Completion:	Not Reported
Directiona:	Unknown	Gissymbol:	AOG
Site id:	CAOG11000192411		

AJ276
SW
1/2 - 1 Mile

OIL_GAS **CAOG11000190605**

District nun:	1	Api number:	03709033
Blm well:	N	Redrill can:	Not Reported
Dryhole:	N	Well status:	A
Operator name:	Breitburn Operating L.P.		
County name:	Los Angeles	Fieldname:	Santa Fe Springs
Area name:	Any Area	Section:	6
Township:	03S	Range:	11W
Base meridian:	SB	Elevation:	151.988
Gissourcec:	gps		
Comments:	66611138.ssf		
Leasename:	Not Reported	Wellnumber:	449-B
Epawell:	N	Hydraulica:	N
Confidenti:	N	Spuddate:	Not Reported
Welldeptha:	0		
Redrillfoo:	0		
Abandonedd:	Not Reported	Completion:	Not Reported
Directiona:	Unknown	Gissymbol:	AOG
Site id:	CAOG11000190605		

AG277
South
1/2 - 1 Mile

OIL_GAS **CAOG11000211334**

District nun:	1	Api number:	03716008
Blm well:	N	Redrill can:	Not Reported
Dryhole:	N	Well status:	P
Operator name:	Mobil Oil Corporation		
County name:	Los Angeles	Fieldname:	Santa Fe Springs
Area name:	Any Area	Section:	5
Township:	03S	Range:	11W
Base meridian:	SB	Elevation:	Not Reported
Gissourcec:	hud		

Comments:	Not Reported		
Leasename:	Not Reported	Wellnumber:	746-J
Epawell:	N	Hydraulica:	N
Confidenti:	N	Spuddate:	Not Reported
Welldeptha:	0		
Redrillfoo:	0		
Abandonedd:	Not Reported	Completion:	Not Reported
Directiona:	Unknown	Gissymbol:	POG
Site id:	CAOG11000211334		

AM278
SSW
1/2 - 1 Mile

OIL_GAS **CAOG11000296091**

District nun:	1	Api number:	03730030
Blm well:	N	Redrill can:	Not Reported
Dryhole:	N	Well status:	A
Operator name:	Breitburn Operating L.P.		
County name:	Los Angeles	Fieldname:	Santa Fe Springs
Area name:	Any Area	Section:	5
Township:	03S	Range:	11W
Base meridian:	SB	Elevation:	KB 181
Location De:	Well is 1979.5’ South along sectionl ine and 1246.2’ East at right angles to said line from the Northwest corner of section 5-3S-11W.		
Gissourcec:	sum		
Comments:	Show proposed coordinates from surface location and true vertical depth at total depth 192’ south and 1099’ west. Estimated		
Leasename:	Not Reported	Wellnumber:	W-589-L
Epawell:	N	Hydraulica:	N
Confidenti:	N	Spuddate:	23-FEB-13
Welldeptha:	6715		
Redrillfoo:	0		
Abandonedd:	Not Reported	Completion:	07-MAR-13
Directiona:	Directionally drilled	Gissymbol:	AWF
Site id:	CAOG11000296091		

AM279
SSW
1/2 - 1 Mile

OIL_GAS **CAOG11000296092**

District nun:	1	Api number:	03730030
Blm well:	N	Redrill can:	Not Reported
Dryhole:	N	Well status:	A
Operator name:	Breitburn Operating L.P.		
County name:	Los Angeles	Fieldname:	Santa Fe Springs
Area name:	Any Area	Section:	5
Township:	03S	Range:	11W
Base meridian:	SB	Elevation:	KB 181
Location De:	Well is 1979.5’ South along sectionl ine and 1246.2’ East at right angles to said line from the Northwest corner of section 5-3S-11W.		
Gissourcec:	sum		

Comments:	Show proposed coordinates from surface location and true vertical depth at total depth 192' south and 1099' west. Estimated		
Leasename:	Not Reported	Wellnumber:	W-589-L
Epawell:	N	Hydraulica:	N
Confidenti:	N	Spuddate:	23-FEB-13
Welldeptha:	6715		
Redrillfoo:	0		
Abandonedd:	Not Reported	Completion:	07-MAR-13
Directiona:	Directionally drilled	Gissymbol:	AWF
Site id:	CAOG11000296092		

AG280
South
1/2 - 1 Mile

OIL_GAS **CAOG11000211324**

District nun:	1	Api number:	03715993
Blm well:	N	Redrill can:	Not Reported
Dryhole:	N	Well status:	P
Operator name:	Mobil Oil Corporation		
County name:	Los Angeles	Fieldname:	Santa Fe Springs
Area name:	Any Area	Section:	5
Township:	03S	Range:	11W
Base meridian:	SB	Elevation:	Not Reported
Gissourcec:	hud		
Comments:	Not Reported		
Leasename:	Off	Wellnumber:	7
Epawell:	N	Hydraulica:	N
Confidenti:	N	Spuddate:	Not Reported
Welldeptha:	0		
Redrillfoo:	0		
Abandonedd:	Not Reported	Completion:	Not Reported
Directiona:	Unknown	Gissymbol:	POG
Site id:	CAOG11000211324		

AJ281
SW
1/2 - 1 Mile

OIL_GAS **CAOG11000190616**

District nun:	1	Api number:	03709043
Blm well:	N	Redrill can:	Not Reported
Dryhole:	N	Well status:	A
Operator name:	Breitburn Operating L.P.		
County name:	Los Angeles	Fieldname:	Santa Fe Springs
Area name:	Any Area	Section:	6
Township:	03S	Range:	11W
Base meridian:	SB	Elevation:	156.321
Gissourcec:	gps		
Comments:	66611138.ssf		
Leasename:	Not Reported	Wellnumber:	451-F
Epawell:	N	Hydraulica:	N
Confidenti:	N	Spuddate:	Not Reported
Welldeptha:	0		
Redrillfoo:	0		
Abandonedd:	Not Reported	Completion:	Not Reported
Directiona:	Unknown	Gissymbol:	AOG
Site id:	CAOG11000190616		

GEOCHECK® - PHYSICAL SETTING SOURCE MAP FINDINGS

Map ID
Direction
Distance

Database EDR ID Number

AF283
South
1/2 - 1 Mile

OIL_GAS **CAOG11000192485**

District nun:	1	Api number:	03716007
Blm well:	N	Redrill can:	Not Reported
Dryhole:	N	Well status:	A
Operator name:	Breitburn Operating L.P.		
County name:	Los Angeles	Fieldname:	Santa Fe Springs
Area name:	Any Area	Section:	5
Township:	03S	Range:	11W
Base meridian:	SB	Elevation:	163.078
Gissourcec:	gps		
Comments:	66607158.ssf		
Leasename:	Not Reported	Wellnumber:	W-748-G
Epawell:	N	Hydraulica:	N
Confidenti:	N	Spuddate:	Not Reported
Welldeptha:	0		
Redrillfoo:	0		
Abandonedd:	Not Reported	Completion:	Not Reported
Directiona:	Unknown	Gissymbol:	AWF
Site id:	CAOG11000192485		

AF282
South
1/2 - 1 Mile

OIL_GAS **CAOG11000192484**

District nun:	1	Api number:	03716007
Blm well:	N	Redrill can:	Not Reported
Dryhole:	N	Well status:	A
Operator name:	Breitburn Operating L.P.		
County name:	Los Angeles	Fieldname:	Santa Fe Springs
Area name:	Any Area	Section:	5
Township:	03S	Range:	11W
Base meridian:	SB	Elevation:	163.078
Gissourcec:	gps		
Comments:	66607158.ssf		
Leasename:	Not Reported	Wellnumber:	W-748-G
Epawell:	N	Hydraulica:	N
Confidenti:	N	Spuddate:	Not Reported
Welldeptha:	0		
Redrillfoo:	0		
Abandonedd:	Not Reported	Completion:	Not Reported
Directiona:	Unknown	Gissymbol:	AWF
Site id:	CAOG11000192484		

AH284
South
1/2 - 1 Mile

OIL_GAS **CAOG11000211319**

District nun:	1	Api number:	03715987
Blm well:	N	Redrill can:	Not Reported
Dryhole:	N	Well status:	P
Operator name:	Mobil Oil Corporation		
County name:	Los Angeles	Fieldname:	Santa Fe Springs
Area name:	Any Area	Section:	5
Township:	03S	Range:	11W
Base meridian:	SB	Elevation:	Not Reported
Gissourcec:	hud		
Comments:	Not Reported		
Leasename:	Off	Wellnumber:	1
Epawell:	N	Hydraulica:	N
Confidenti:	N	Spuddate:	Not Reported
Welldeptha:	0		
Redrillfoo:	0		
Abandonedd:	Not Reported	Completion:	Not Reported
Directiona:	Unknown	Gissymbol:	POG
Site id:	CAOG11000211319		

AF285
South
1/2 - 1 Mile

OIL_GAS **CAOG11000211333**

District nun:	1	Api number:	03716006
Blm well:	N	Redrill can:	Not Reported
Dryhole:	N	Well status:	P
Operator name:	Mobil Oil Corporation		
County name:	Los Angeles	Fieldname:	Santa Fe Springs
Area name:	Any Area	Section:	5
Township:	03S	Range:	11W
Base meridian:	SB	Elevation:	Not Reported
Gissourcec:	hud		
Comments:	Not Reported		
Leasename:	Not Reported	Wellnumber:	749-B
Epawell:	N	Hydraulica:	N
Confidenti:	N	Spuddate:	Not Reported
Welldeptha:	0		
Redrillfoo:	0		
Abandonedd:	Not Reported	Completion:	Not Reported
Directiona:	Unknown	Gissymbol:	POG
Site id:	CAOG11000211333		

AF286
South
1/2 - 1 Mile

OIL_GAS **CAOG11000211323**

District nun:	1	Api number:	03715992
Blm well:	N	Redrill can:	Not Reported
Dryhole:	N	Well status:	P
Operator name:	Mobil Oil Corporation		
County name:	Los Angeles	Fieldname:	Santa Fe Springs
Area name:	Any Area	Section:	5
Township:	03S	Range:	11W
Base meridian:	SB	Elevation:	Not Reported
Gissourcec:	hud		

Comments:	Not Reported		
Leasename:	Off	Wellnumber:	6
Epawell:	N	Hydraulica:	N
Confidenti:	N	Spuddate:	Not Reported
Welldeptha:	0		
Redrillfoo:	0		
Abandonedd:	Not Reported	Completion:	Not Reported
Directiona:	Unknown	Gissymbol:	POG
Site id:	CAOG11000211323		

AM287
SSW
1/2 - 1 Mile

OIL_GAS **CAOG11000294843**

District nun:	1	Api number:	03729988
Blm well:	N	Redrill can:	Not Reported
Dryhole:	N	Well status:	A
Operator name:	Breitburn Operating L.P.		
County name:	Los Angeles	Fieldname:	Santa Fe Springs
Area name:	Any Area	Section:	5
Township:	03S	Range:	11W
Base meridian:	SB	Elevation:	KB 201’
Location De:	Location of well 1959.6’ South along section line and 1111.9’ East at right angles to siad line from the Norhtwest corner of section property 5-3S-11W		
Gissourcec:	sum		
Comments:	Not Reported		
Leasename:	Not Reported	Wellnumber:	657
Epawell:	N	Hydraulica:	N
Confidenti:	N	Spuddate:	29-DEC-12
Welldeptha:	6769		
Redrillfoo:	0		
Abandonedd:	Not Reported	Completion:	09-JAN-13
Directiona:	Directionally drilled	Gissymbol:	AOG
Site id:	CAOG11000294843		

AM288
SSW
1/2 - 1 Mile

OIL_GAS **CAOG11000294845**

District nun:	1	Api number:	03729989
Blm well:	N	Redrill can:	Not Reported
Dryhole:	N	Well status:	A
Operator name:	Breitburn Operating L.P.		
County name:	Los Angeles	Fieldname:	Santa Fe Springs
Area name:	Any Area	Section:	5
Township:	03S	Range:	11W
Base meridian:	SB	Elevation:	KB 202’
Location De:	Location of well 1959.5’ South along section line and 1086.8’ East at right angles to siad line from the Norhtwest corner of section property 5-3S-11W		
Gissourcec:	sum		

Comments:	Not Reported		
Leasename:	Not Reported	Wellnumber:	658
Epawell:	N	Hydraulica:	N
Confidenti:	N	Spuddate:	11-JAN-13
Welldeptha:	7370		
Redrillfoo:	0		
Abandonedd:	Not Reported	Completion:	24-JAN-13
Directiona:	Directionally drilled	Gissymbol:	AOG
Site id:	CAOG11000294845		

AJ289
SW
1/2 - 1 Mile

OIL_GAS **CAOG11000206898**

District nun:	1	Api number:	03709060
Blm well:	N	Redrill can:	Not Reported
Dryhole:	N	Well status:	P
Operator name:	Union Oil Company of California		
County name:	Los Angeles	Fieldname:	Santa Fe Springs
Area name:	Any Area	Section:	6
Township:	03S	Range:	11W
Base meridian:	SB	Elevation:	Not Reported
Gissourcec:	hud		
Comments:	Not Reported		
Leasename:	Bell	Wellnumber:	61
Epawell:	N	Hydraulica:	N
Confidenti:	N	Spuddate:	Not Reported
Welldeptha:	0		
Redrillfoo:	0		
Abandonedd:	Not Reported	Completion:	Not Reported
Directiona:	Unknown	Gissymbol:	POG
Site id:	CAOG11000206898		

AM290
SSW
1/2 - 1 Mile

OIL_GAS **CAOG11000279166**

District nun:	1	Api number:	03727442
Blm well:	N	Redrill can:	Not Reported
Dryhole:	N	Well status:	A
Operator name:	Breitburn Operating L.P.		
County name:	Los Angeles	Fieldname:	Santa Fe Springs
Area name:	Any Area	Section:	5
Township:	03S	Range:	11W
Base meridian:	SB	Elevation:	180'KB
Location De:	Locaiton of well 1958.3' South along section line and 1062.5' East at right angles to said line from the Northwest corner of Sec. 5-t3S-R11W.		
Gissourcec:	noi		
Comments:	Not Reported		
Leasename:	Not Reported	Wellnumber:	586
Epawell:	N	Hydraulica:	N
Confidenti:	N	Spuddate:	26-NOV-12
Welldeptha:	7926		
Redrillfoo:	0		
Abandonedd:	Not Reported	Completion:	Not Reported
Directiona:	Unknown	Gissymbol:	AOG
Site id:	CAOG11000279166		

GEOCHECK® - PHYSICAL SETTING SOURCE MAP FINDINGS

Map ID
Direction
Distance

Database EDR ID Number

AM291
SSW
1/2 - 1 Mile

OIL_GAS **CAOG11000279165**

District nun:	1	Api number:	03727441
Blm well:	N	Redrill can:	Not Reported
Dryhole:	N	Well status:	A
Operator name:	Breitburn Operating L.P.		
County name:	Los Angeles	Fieldname:	Santa Fe Springs
Area name:	Any Area	Section:	5
Township:	03S	Range:	11W
Base meridian:	SB	Elevation:	171' KB
Location De:	Location of well 1958.5' South along section line and 1037.5' East @ right angles to said line fromt he northwest corner of section Sec. 5-T3S-R11W.		
Gissourcec:	sum		
Comments:	BHL: Fr surface loc X = 528.89W Y = 556.15N		
Leasename:	Not Reported	Wellnumber:	585
Epawell:	N	Hydraulica:	N
Confidenti:	N	Spuddate:	27-SEP-12
Welldeptha:	6542		
Redrillfoo:	0		
Abandonedd:	Not Reported	Completion:	Not Reported
Directiona:	Directionally drilled	Gissymbol:	AOG
Site id:	CAOG11000279165		

AP293
WSW
1/2 - 1 Mile

OIL_GAS **CAOG11000190612**

District nun:	1	Api number:	03709038
Blm well:	N	Redrill can:	Not Reported
Dryhole:	N	Well status:	A
Operator name:	Breitburn Operating L.P.		
County name:	Los Angeles	Fieldname:	Santa Fe Springs
Area name:	Any Area	Section:	31
Township:	02S	Range:	11W
Base meridian:	SB	Elevation:	143.189
Gissourcec:	gps		
Comments:	66611138.ssf		
Leasename:	Not Reported	Wellnumber:	W-411-D
Epawell:	N	Hydraulica:	N
Confidenti:	N	Spuddate:	Not Reported
Welldeptha:	0		
Redrillfoo:	0		
Abandonedd:	Not Reported	Completion:	Not Reported
Directiona:	Unknown	Gissymbol:	AWF
Site id:	CAOG11000190612		

AP292
WSW
1/2 - 1 Mile

OIL_GAS **CAOG11000190611**

District nun:	1	Api number:	03709038
Blm well:	N	Redrill can:	Not Reported
Dryhole:	N	Well status:	A
Operator name:	Breitburn Operating L.P.		
County name:	Los Angeles	Fieldname:	Santa Fe Springs
Area name:	Any Area	Section:	31
Township:	02S	Range:	11W
Base meridian:	SB	Elevation:	143.189
Gissourcec:	gps		
Comments:	66611138.ssf		
Leasename:	Not Reported	Wellnumber:	W-411-D
Epawell:	N	Hydraulica:	N
Confidenti:	N	Spuddate:	Not Reported
Welldeptha:	0		
Redrillfoo:	0		
Abandonedd:	Not Reported	Completion:	Not Reported
Directiona:	Unknown	Gissymbol:	AWF
Site id:	CAOG11000190611		

AI294
SW
1/2 - 1 Mile

OIL_GAS **CAOG11000211081**

District nun:	1	Api number:	03715692
Blm well:	N	Redrill can:	Not Reported
Dryhole:	N	Well status:	P
Operator name:	Mobil Oil Corporation		
County name:	Los Angeles	Fieldname:	Santa Fe Springs
Area name:	Any Area	Section:	5
Township:	03S	Range:	11W
Base meridian:	SB	Elevation:	Not Reported
Gissourcec:	hud		
Comments:	Not Reported		
Leasename:	Not Reported	Wellnumber:	643-F
Epawell:	N	Hydraulica:	N
Confidenti:	N	Spuddate:	Not Reported
Welldeptha:	0		
Redrillfoo:	0		
Abandonedd:	Not Reported	Completion:	Not Reported
Directiona:	Unknown	Gissymbol:	POG
Site id:	CAOG11000211081		

AM295
SSW
1/2 - 1 Mile

OIL_GAS **CAOG11000243302**

District nun:	1	Api number:	03727366
Blm well:	N	Redrill can:	Not Reported
Dryhole:	N	Well status:	N
Operator name:	Breitburn Operating L.P.		
County name:	Los Angeles	Fieldname:	Santa Fe Springs
Area name:	Any Area	Section:	5
Township:	03S	Range:	11W
Base meridian:	SB	Elevation:	KB 179.5
Location De:	Location of well 1959.0' South along section line and 1012.1' East at right angles to said line fromt he Northwest corner of section 5-3S-11W.		
Gissourcec:	opr		

Comments:	Not Reported		
Leasename:	Not Reported	Wellnumber:	855
Epawell:	N	Hydraulica:	N
Confidenti:	N	Spuddate:	15-SEP-12
Welldeptha:	5349		
Redrillfoo:	0		
Abandonedd:	Not Reported	Completion:	Not Reported
Directiona:	Unknown	Gissymbol:	AOG
Site id:	CAOG11000243302		

AF296
South
1/2 - 1 Mile

OIL_GAS **CAOG11000211321**

District nun:	1	Api number:	03715989
Blm well:	N	Redrill can:	Not Reported
Dryhole:	N	Well status:	P
Operator name:	Mobil Oil Corporation		
County name:	Los Angeles	Fieldname:	Santa Fe Springs
Area name:	Any Area	Section:	5
Township:	03S	Range:	11W
Base meridian:	SB	Elevation:	Not Reported
Gissourcec:	hud		
Comments:	Not Reported		
Leasename:	Not Reported	Wellnumber:	747-B
Epawell:	N	Hydraulica:	N
Confidenti:	N	Spuddate:	Not Reported
Welldeptha:	0		
Redrillfoo:	0		
Abandonedd:	Not Reported	Completion:	Not Reported
Directiona:	Unknown	Gissymbol:	PWF
Site id:	CAOG11000211321		

AP297
WSW
1/2 - 1 Mile

OIL_GAS **CAOG11000192106**

District nun:	1	Api number:	03714754
Blm well:	N	Redrill can:	Not Reported
Dryhole:	N	Well status:	A
Operator name:	Breitburn Operating L.P.		
County name:	Los Angeles	Fieldname:	Santa Fe Springs
Area name:	Any Area	Section:	31
Township:	02S	Range:	11W
Base meridian:	SB	Elevation:	155.335
Gissourcec:	gps		
Comments:	66611138.ssf		
Leasename:	Not Reported	Wellnumber:	W-413-E
Epawell:	N	Hydraulica:	N
Confidenti:	N	Spuddate:	Not Reported
Welldeptha:	0		
Redrillfoo:	0		
Abandonedd:	Not Reported	Completion:	Not Reported
Directiona:	Unknown	Gissymbol:	AWF
Site id:	CAOG11000192106		

GEOCHECK® - PHYSICAL SETTING SOURCE MAP FINDINGS

Map ID
Direction
Distance

Database EDR ID Number

AP298
WSW
1/2 - 1 Mile

OIL_GAS **CAOG11000192107**

District nun:	1	Api number:	03714754
Blm well:	N	Redrill can:	Not Reported
Dryhole:	N	Well status:	A
Operator name:	Breitburn Operating L.P.		
County name:	Los Angeles	Fieldname:	Santa Fe Springs
Area name:	Any Area	Section:	31
Township:	02S	Range:	11W
Base meridian:	SB	Elevation:	155.335
Gissourcec:	gps		
Comments:	66611138.ssf		
Leasename:	Not Reported	Wellnumber:	W-413-E
Epawell:	N	Hydraulica:	N
Confidenti:	N	Spuddate:	Not Reported
Welldeptha:	0		
Redrillfoo:	0		
Abandonedd:	Not Reported	Completion:	Not Reported
Directiona:	Unknown	Gissymbol:	AWF
Site id:	CAOG11000192107		

AM300
SSW
1/2 - 1 Mile

OIL_GAS **CAOG11000243305**

District nun:	1	Api number:	03727369
Blm well:	N	Redrill can:	Not Reported
Dryhole:	N	Well status:	A
Operator name:	Breitburn Operating L.P.		
County name:	Los Angeles	Fieldname:	Santa Fe Springs
Area name:	Any Area	Section:	5
Township:	03S	Range:	11W
Base meridian:	SB	Elevation:	KB 179.5
Location De:	Location of well 1958.6’ South along section line and 987.1’ East at right angles to siad line frolm the Northwest corner of section 5-3S-11W		
Gissourcec:	sum		
Comments:	Not Reported		
Leasename:	Not Reported	Wellnumber:	651
Epawell:	N	Hydraulica:	N
Confidenti:	N	Spuddate:	01-SEP-12
Welldeptha:	6226		
Redrillfoo:	0		
Abandonedd:	Not Reported	Completion:	Not Reported
Directiona:	Directionally drilled	Gissymbol:	AOG
Site id:	CAOG11000243305		

AM299
SSW
1/2 - 1 Mile

OIL_GAS **CAOG11000243350**

District nun:	1	Api number:	03727369
Blm well:	N	Redrill can:	Not Reported
Dryhole:	N	Well status:	A
Operator name:	Breitburn Operating L.P.		
County name:	Los Angeles	Fieldname:	Santa Fe Springs
Area name:	Any Area	Section:	5
Township:	03S	Range:	11W
Base meridian:	SB	Elevation:	KB 179.5
Location De:	Location of well 1958.6' South along section line and 987.1' East at right angles to siad line frolm the Northwest corner of section 5-3S-11W		
Gissourcec:	sum		
Comments:	Not Reported		
Leasename:	Not Reported	Wellnumber:	651
Epawell:	N	Hydraulica:	N
Confidenti:	N	Spuddate:	12-SEP-12
Welldeptha:	6226		
Redrillfoo:	0		
Abandonedd:	Not Reported	Completion:	Not Reported
Directiona:	Directionally drilled	Gissymbol:	AOG
Site id:	CAOG11000243350		

AH301
South
1/2 - 1 Mile

OIL_GAS **CAOG11000211453**

District nun:	1	Api number:	03716143
Blm well:	N	Redrill can:	Not Reported
Dryhole:	N	Well status:	P
Operator name:	Chevron U.S.A. Inc.		
County name:	Los Angeles	Fieldname:	Santa Fe Springs
Area name:	Any Area	Section:	5
Township:	03S	Range:	11W
Base meridian:	SB	Elevation:	Not Reported
Gissourcec:	hud		
Comments:	Not Reported		
Leasename:	So. Whittier Comm.	Wellnumber:	1
Epawell:	N	Hydraulica:	N
Confidenti:	N	Spuddate:	Not Reported
Welldeptha:	0		
Redrillfoo:	0		
Abandonedd:	Not Reported	Completion:	Not Reported
Directiona:	Unknown	Gissymbol:	POG
Site id:	CAOG11000211453		

AH302
South
1/2 - 1 Mile

OIL_GAS **CAOG11000211202**

District nun:	1	Api number:	03715860
Blm well:	N	Redrill can:	Not Reported
Dryhole:	N	Well status:	P
Operator name:	Chevron U.S.A. Inc.		
County name:	Los Angeles	Fieldname:	Santa Fe Springs
Area name:	Any Area	Section:	5
Township:	03S	Range:	11W
Base meridian:	SB	Elevation:	Not Reported
Gissourcec:	hud		

Comments:	Not Reported		
Leasename:	So. Whittier Comm.	Wellnumber:	19
Epawell:	N	Hydraulica:	N
Confidenti:	N	Spuddate:	Not Reported
Welldeptha:	0		
Redrillfoo:	0		
Abandonedd:	Not Reported	Completion:	Not Reported
Directiona:	Unknown	Gissymbol:	POG
Site id:	CAOG11000211202		

AM303
SSW
1/2 - 1 Mile

OIL_GAS **CAOG11000192535**

District nun:	1	Api number:	03716266
Blm well:	N	Redrill can:	Not Reported
Dryhole:	N	Well status:	A
Operator name:	Breitburn Operating L.P.		
County name:	Los Angeles	Fieldname:	Santa Fe Springs
Area name:	Any Area	Section:	5
Township:	03S	Range:	11W
Base meridian:	SB	Elevation:	160.023
Gissourcec:	gps		
Comments:	66607158.ssf		
Leasename:	Not Reported	Wellnumber:	755-P
Epawell:	N	Hydraulica:	N
Confidenti:	N	Spuddate:	Not Reported
Welldeptha:	0		
Redrillfoo:	0		
Abandonedd:	Not Reported	Completion:	Not Reported
Directiona:	Unknown	Gissymbol:	AOG
Site id:	CAOG11000192535		

AF304
SSW
1/2 - 1 Mile

OIL_GAS **CAOG11000192443**

District nun:	1	Api number:	03715749
Blm well:	N	Redrill can:	Not Reported
Dryhole:	N	Well status:	I
Operator name:	Breitburn Operating L.P.		
County name:	Los Angeles	Fieldname:	Santa Fe Springs
Area name:	Any Area	Section:	5
Township:	03S	Range:	11W
Base meridian:	SB	Elevation:	160.002
Gissourcec:	gps		
Comments:	66607158.ssf		
Leasename:	Not Reported	Wellnumber:	750-E
Epawell:	N	Hydraulica:	N
Confidenti:	N	Spuddate:	Not Reported
Welldeptha:	0		
Redrillfoo:	0		
Abandonedd:	Not Reported	Completion:	Not Reported
Directiona:	Unknown	Gissymbol:	AOG
Site id:	CAOG11000192443		

GEOCHECK® - PHYSICAL SETTING SOURCE MAP FINDINGS

Map ID
Direction
Distance

Database EDR ID Number

AQ305
SSW
1/2 - 1 Mile

OIL_GAS **CAOG11000192389**

District nun:	1	Api number:	03715663
Blm well:	N	Redrill can:	Not Reported
Dryhole:	N	Well status:	A
Operator name:	Breitburn Operating L.P.		
County name:	Los Angeles	Fieldname:	Santa Fe Springs
Area name:	Any Area	Section:	5
Township:	03S	Range:	11W
Base meridian:	SB	Elevation:	154.074
Gissourcec:	gps		
Comments:	66611128.ssf		
Leasename:	Not Reported	Wellnumber:	573-B
Epawell:	N	Hydraulica:	N
Confidenti:	N	Spuddate:	Not Reported
Welldeptha:	0		
Redrillfoo:	0		
Abandonedd:	Not Reported	Completion:	Not Reported
Directiona:	Unknown	Gissymbol:	AOG
Site id:	CAOG11000192389		

AM306
SSW
1/2 - 1 Mile

OIL_GAS **CAOG11000192408**

District nun:	1	Api number:	03715706
Blm well:	N	Redrill can:	Not Reported
Dryhole:	N	Well status:	A
Operator name:	Breitburn Operating L.P.		
County name:	Los Angeles	Fieldname:	Santa Fe Springs
Area name:	Any Area	Section:	5
Township:	03S	Range:	11W
Base meridian:	SB	Elevation:	150.141
Gissourcec:	gps		
Comments:	66611128.ssf		
Leasename:	Not Reported	Wellnumber:	554-N
Epawell:	N	Hydraulica:	N
Confidenti:	N	Spuddate:	Not Reported
Welldeptha:	0		
Redrillfoo:	0		
Abandonedd:	Not Reported	Completion:	Not Reported
Directiona:	Unknown	Gissymbol:	AOG
Site id:	CAOG11000192408		

AM307
SSW
1/2 - 1 Mile

OIL_GAS **CAOG11000279167**

District nun:	1	Api number:	03727443
Blm well:	N	Redrill can:	Not Reported
Dryhole:	N	Well status:	A
Operator name:	Breitburn Operating L.P.		
County name:	Los Angeles	Fieldname:	Santa Fe Springs
Area name:	Any Area	Section:	5
Township:	03S	Range:	11W
Base meridian:	SB	Elevation:	159
Location De:	Location of well 1983.6' South along section line and 987.1' East at right angles to siad line from the Northwest corner of Sec.5-T3S-11W.		
Gissourcec:	sum		
Comments:	KB 21'		
Leasename:	Not Reported	Wellnumber:	587
Epawell:	N	Hydraulica:	N
Confidenti:	N	Spuddate:	14-DEC-12
Welldeptha:	6690		
Redrillfoo:	0		
Abandonedd:	Not Reported	Completion:	Not Reported
Directiona:	Directionally drilled	Gissymbol:	AOG
Site id:	CAOG11000279167		

AH308
South **OIL_GAS** **CAOG11000211327**
1/2 - 1 Mile

District nun:	1	Api number:	03716000
Blm well:	N	Redrill can:	Not Reported
Dryhole:	N	Well status:	P
Operator name:	Mobil Oil Corporation		
County name:	Los Angeles	Fieldname:	Santa Fe Springs
Area name:	Any Area	Section:	5
Township:	03S	Range:	11W
Base meridian:	SB	Elevation:	Not Reported
Gissourcec:	hud		
Comments:	Not Reported		
Leasename:	Off	Wellnumber:	14
Epawell:	N	Hydraulica:	N
Confidenti:	N	Spuddate:	Not Reported
Welldeptha:	0		
Redrillfoo:	0		
Abandonedd:	Not Reported	Completion:	Not Reported
Directiona:	Unknown	Gissymbol:	POG
Site id:	CAOG11000211327		

309
SSE **OIL_GAS** **CAOG11000211541**
1/2 - 1 Mile

District nun:	1	Api number:	03716242
Blm well:	N	Redrill can:	Not Reported
Dryhole:	N	Well status:	P
Operator name:	Chevron U.S.A. Inc.		
County name:	Los Angeles	Fieldname:	Santa Fe Springs
Area name:	Any Area	Section:	5
Township:	03S	Range:	11W
Base meridian:	SB	Elevation:	Not Reported
Gissourcec:	hud		

Comments:	Not Reported		
Leasename:	Butterworth	Wellnumber:	6
Epawell:	N	Hydraulica:	N
Confidenti:	N	Spuddate:	Not Reported
Welldeptha:	0		
Redrillfoo:	0		
Abandonedd:	Not Reported	Completion:	Not Reported
Directiona:	Unknown	Gissymbol:	POG
Site id:	CAOG11000211541		

AM310
SSW
1/2 - 1 Mile

OIL_GAS **CAOG11000192496**

District nun:	1	Api number:	03716040
Blm well:	N	Redrill can:	Not Reported
Dryhole:	N	Well status:	A
Operator name:	Breitburn Operating L.P.		
County name:	Los Angeles	Fieldname:	Santa Fe Springs
Area name:	Any Area	Section:	5
Township:	03S	Range:	11W
Base meridian:	SB	Elevation:	160.177
Gissourcec:	gps		
Comments:	66607158.ssf		
Leasename:	Not Reported	Wellnumber:	754-C
Epawell:	N	Hydraulica:	N
Confidenti:	N	Spuddate:	Not Reported
Welldeptha:	5933		
Redrillfoo:	0		
Abandonedd:	Not Reported	Completion:	Not Reported
Directiona:	Unknown	Gissymbol:	AOG
Site id:	CAOG11000192496		

AN311
SSE
1/2 - 1 Mile

OIL_GAS **CAOG11000211201**

District nun:	1	Api number:	03715859
Blm well:	N	Redrill can:	Not Reported
Dryhole:	N	Well status:	P
Operator name:	Chevron U.S.A. Inc.		
County name:	Los Angeles	Fieldname:	Santa Fe Springs
Area name:	Any Area	Section:	5
Township:	03S	Range:	11W
Base meridian:	SB	Elevation:	Not Reported
Gissourcec:	hud		
Comments:	Not Reported		
Leasename:	So. Whittier Comm.	Wellnumber:	18
Epawell:	N	Hydraulica:	N
Confidenti:	N	Spuddate:	Not Reported
Welldeptha:	0		
Redrillfoo:	0		
Abandonedd:	Not Reported	Completion:	Not Reported
Directiona:	Unknown	Gissymbol:	POG
Site id:	CAOG11000211201		

GEOCHECK® - PHYSICAL SETTING SOURCE MAP FINDINGS

Map ID
Direction
Distance

Database EDR ID Number

AK312
WSW
1/2 - 1 Mile

OIL_GAS **CAOG11000194367**

District nun:	1	Api number:	03723601
Blm well:	N	Redrill can:	Not Reported
Dryhole:	N	Well status:	A
Operator name:	Breitburn Operating L.P.		
County name:	Los Angeles	Fieldname:	Santa Fe Springs
Area name:	Any Area	Section:	6
Township:	03S	Range:	11W
Base meridian:	SB	Elevation:	156.441
Gissourcec:	gps		
Comments:	66611138.ssf		
Leasename:	Not Reported	Wellnumber:	498-C
Epawell:	N	Hydraulica:	N
Confidenti:	N	Spuddate:	Not Reported
Welldeptha:	0		
Redrillfoo:	0		
Abandonedd:	Not Reported	Completion:	Not Reported
Directiona:	Unknown	Gissymbol:	AOG
Site id:	CAOG11000194367		

AG313
South
1/2 - 1 Mile

OIL_GAS **CAOG11000192483**

District nun:	1	Api number:	03715998
Blm well:	N	Redrill can:	Not Reported
Dryhole:	N	Well status:	A
Operator name:	Breitburn Operating L.P.		
County name:	Los Angeles	Fieldname:	Santa Fe Springs
Area name:	Any Area	Section:	5
Township:	03S	Range:	11W
Base meridian:	SB	Elevation:	155.818
Gissourcec:	gps		
Comments:	66607158.ssf		
Leasename:	Not Reported	Wellnumber:	744-L
Epawell:	N	Hydraulica:	N
Confidenti:	N	Spuddate:	Not Reported
Welldeptha:	0		
Redrillfoo:	0		
Abandonedd:	Not Reported	Completion:	Not Reported
Directiona:	Unknown	Gissymbol:	AOG
Site id:	CAOG11000192483		

AH314
South
1/2 - 1 Mile

OIL_GAS **CAOG11000211326**

District nun:	1	Api number:	03715999
Blm well:	N	Redrill can:	Not Reported
Dryhole:	N	Well status:	P
Operator name:	Mobil Oil Corporation		
County name:	Los Angeles	Fieldname:	Santa Fe Springs
Area name:	Any Area	Section:	5
Township:	03S	Range:	11W
Base meridian:	SB	Elevation:	Not Reported
Gissourcec:	hud		
Comments:	Not Reported		
Leasename:	Not Reported	Wellnumber:	745-C
Epawell:	N	Hydraulica:	N
Confidenti:	N	Spuddate:	Not Reported
Welldeptha:	0		
Redrillfoo:	0		
Abandonedd:	Not Reported	Completion:	Not Reported
Directiona:	Unknown	Gissymbol:	POG
Site id:	CAOG11000211326		

AF315
South
1/2 - 1 Mile

OIL_GAS **CAOG11000211322**

District nun:	1	Api number:	03715990
Blm well:	N	Redrill can:	Not Reported
Dryhole:	N	Well status:	P
Operator name:	Mobil Oil Corporation		
County name:	Los Angeles	Fieldname:	Santa Fe Springs
Area name:	Any Area	Section:	5
Township:	03S	Range:	11W
Base meridian:	SB	Elevation:	Not Reported
Gissourcec:	hud		
Comments:	Not Reported		
Leasename:	Off	Wellnumber:	4
Epawell:	N	Hydraulica:	N
Confidenti:	N	Spuddate:	Not Reported
Welldeptha:	0		
Redrillfoo:	0		
Abandonedd:	Not Reported	Completion:	Not Reported
Directiona:	Unknown	Gissymbol:	POG
Site id:	CAOG11000211322		

AI316
SW
1/2 - 1 Mile

OIL_GAS **CAOG11000211083**

District nun:	1	Api number:	03715694
Blm well:	N	Redrill can:	Not Reported
Dryhole:	N	Well status:	P
Operator name:	Mobil Oil Corporation		
County name:	Los Angeles	Fieldname:	Santa Fe Springs
Area name:	Any Area	Section:	5
Township:	03S	Range:	11W
Base meridian:	SB	Elevation:	Not Reported
Gissourcec:	hud		

Comments:	Not Reported		
Leasename:	Not Reported	Wellnumber:	644-A
Epawell:	N	Hydraulica:	N
Confidenti:	N	Spuddate:	Not Reported
Welldeptha:	0		
Redrillfoo:	0		
Abandonedd:	Not Reported	Completion:	Not Reported
Directiona:	Unknown	Gissymbol:	POG
Site id:	CAOG11000211083		

AG317
South
1/2 - 1 Mile

OIL_GAS **CAOG11000192480**

District nun:	1	Api number:	03715996
Blm well:	N	Redrill can:	Not Reported
Dryhole:	N	Well status:	A
Operator name:	Breitburn Operating L.P.		
County name:	Los Angeles	Fieldname:	Santa Fe Springs
Area name:	Any Area	Section:	5
Township:	03S	Range:	11W
Base meridian:	SB	Elevation:	159.275
Gissourcec:	gps		
Comments:	66607158.ssf		
Leasename:	Not Reported	Wellnumber:	743-N
Epawell:	N	Hydraulica:	N
Confidenti:	N	Spuddate:	Not Reported
Welldeptha:	0		
Redrillfoo:	0		
Abandonedd:	Not Reported	Completion:	Not Reported
Directiona:	Unknown	Gissymbol:	AOG
Site id:	CAOG11000192480		

AQ318
SSW
1/2 - 1 Mile

OIL_GAS **CAOG11000192412**

District nun:	1	Api number:	03715711
Blm well:	N	Redrill can:	Not Reported
Dryhole:	N	Well status:	A
Operator name:	Breitburn Operating L.P.		
County name:	Los Angeles	Fieldname:	Santa Fe Springs
Area name:	Any Area	Section:	5
Township:	03S	Range:	11W
Base meridian:	SB	Elevation:	157.656
Gissourcec:	gps		
Comments:	66611128.ssf		
Leasename:	Not Reported	Wellnumber:	572-F
Epawell:	N	Hydraulica:	N
Confidenti:	N	Spuddate:	Not Reported
Welldeptha:	0		
Redrillfoo:	0		
Abandonedd:	Not Reported	Completion:	Not Reported
Directiona:	Unknown	Gissymbol:	AOG
Site id:	CAOG11000192412		

GEOCHECK® - PHYSICAL SETTING SOURCE MAP FINDINGS

Map ID
Direction
Distance

Database EDR ID Number

AR319
SW
1/2 - 1 Mile

OIL_GAS **CAOG11000192111**

District nun:	1	Api number:	03714759
Blm well:	N	Redrill can:	Not Reported
Dryhole:	N	Well status:	A
Operator name:	Breitburn Operating L.P.		
County name:	Los Angeles	Fieldname:	Santa Fe Springs
Area name:	Any Area	Section:	6
Township:	03S	Range:	11W
Base meridian:	SB	Elevation:	156.642
Gissourcec:	gps		
Comments:	66611138.ssf		
Leasename:	Not Reported	Wellnumber:	444-B
Epawell:	N	Hydraulica:	N
Confidenti:	N	Spuddate:	Not Reported
Welldeptha:	0		
Redrillfoo:	0		
Abandonedd:	Not Reported	Completion:	Not Reported
Directiona:	Unknown	Gissymbol:	AOG
Site id:	CAOG11000192111		

AS320
South
1/2 - 1 Mile

OIL_GAS **CAOG11000211221**

District nun:	1	Api number:	03715879
Blm well:	N	Redrill can:	Not Reported
Dryhole:	N	Well status:	P
Operator name:	Chevron U.S.A. Inc.		
County name:	Los Angeles	Fieldname:	Santa Fe Springs
Area name:	Any Area	Section:	5
Township:	03S	Range:	11W
Base meridian:	SB	Elevation:	Not Reported
Gissourcec:	hud		
Comments:	Not Reported		
Leasename:	South Whittier Community	Wellnumber:	38
Epawell:	N	Hydraulica:	N
Confidenti:	N	Spuddate:	Not Reported
Welldeptha:	0		
Redrillfoo:	0		
Abandonedd:	Not Reported	Completion:	Not Reported
Directiona:	Unknown	Gissymbol:	POG
Site id:	CAOG11000211221		

AJ321
SW
1/2 - 1 Mile

OIL_GAS **CAOG11000190633**

District nun:	1	Api number:	03709062
Blm well:	N	Redrill can:	Not Reported
Dryhole:	N	Well status:	A
Operator name:	Breitburn Operating L.P.		
County name:	Los Angeles	Fieldname:	Santa Fe Springs
Area name:	Any Area	Section:	6
Township:	03S	Range:	11W
Base meridian:	SB	Elevation:	150.965
Gissourcec:	gps		
Comments:	66611138.ssf		
Leasename:	Not Reported	Wellnumber:	467-C
Epawell:	N	Hydraulica:	N
Confidenti:	N	Spuddate:	Not Reported
Welldeptha:	5362		
Redrillfoo:	0		
Abandonedd:	Not Reported	Completion:	Not Reported
Directiona:	Unknown	Gissymbol:	AOG
Site id:	CAOG11000190633		

AH322
South
1/2 - 1 Mile

OIL_GAS **CAOG11000211211**

District nun:	1	Api number:	03715869
Blm well:	N	Redrill can:	Not Reported
Dryhole:	N	Well status:	P
Operator name:	Chevron U.S.A. Inc.		
County name:	Los Angeles	Fieldname:	Santa Fe Springs
Area name:	Any Area	Section:	5
Township:	03S	Range:	11W
Base meridian:	SB	Elevation:	Not Reported
Gissourcec:	hud		
Comments:	Not Reported		
Leasename:	So. Whittier Comm.	Wellnumber:	28
Epawell:	N	Hydraulica:	N
Confidenti:	N	Spuddate:	Not Reported
Welldeptha:	0		
Redrillfoo:	0		
Abandonedd:	Not Reported	Completion:	Not Reported
Directiona:	Unknown	Gissymbol:	POG
Site id:	CAOG11000211211		

AK323
WSW
1/2 - 1 Mile

OIL_GAS **CAOG11000206892**

District nun:	1	Api number:	03709031
Blm well:	N	Redrill can:	Not Reported
Dryhole:	N	Well status:	P
Operator name:	Union Oil Company of California		
County name:	Los Angeles	Fieldname:	Santa Fe Springs
Area name:	Any Area	Section:	6
Township:	03S	Range:	11W
Base meridian:	SB	Elevation:	Not Reported
Gissourcec:	hud		

Comments:	Not Reported		
Leasename:	Bell	Wellnumber:	19
Epawell:	N	Hydraulica:	N
Confidenti:	N	Spuddate:	Not Reported
Welldeptha:	0		
Redrillfoo:	0		
Abandonedd:	Not Reported	Completion:	Not Reported
Directiona:	Unknown	Gissymbol:	POG
Site id:	CAOG11000206892		

AT324
South
1/2 - 1 Mile

OIL_GAS **CAOG11000211332**

District nun:	1	Api number:	03716005
Blm well:	N	Redrill can:	Not Reported
Dryhole:	N	Well status:	P
Operator name:	Mobil Oil Corporation		
County name:	Los Angeles	Fieldname:	Santa Fe Springs
Area name:	Any Area	Section:	5
Township:	03S	Range:	11W
Base meridian:	SB	Elevation:	Not Reported
Gissourcec:	hud		
Comments:	Not Reported		
Leasename:	Not Reported	Wellnumber:	742-B
Epawell:	N	Hydraulica:	N
Confidenti:	N	Spuddate:	Not Reported
Welldeptha:	0		
Redrillfoo:	0		
Abandonedd:	Not Reported	Completion:	Not Reported
Directiona:	Unknown	Gissymbol:	POG
Site id:	CAOG11000211332		

AM325
SSW
1/2 - 1 Mile

OIL_GAS **CAOG11000211555**

District nun:	1	Api number:	03716264
Blm well:	N	Redrill can:	Not Reported
Dryhole:	N	Well status:	P
Operator name:	Mobil Oil Corporation		
County name:	Los Angeles	Fieldname:	Santa Fe Springs
Area name:	Any Area	Section:	5
Township:	03S	Range:	11W
Base meridian:	SB	Elevation:	Not Reported
Gissourcec:	hud		
Comments:	Not Reported		
Leasename:	Not Reported	Wellnumber:	753-E
Epawell:	N	Hydraulica:	N
Confidenti:	N	Spuddate:	Not Reported
Welldeptha:	0		
Redrillfoo:	0		
Abandonedd:	Not Reported	Completion:	Not Reported
Directiona:	Unknown	Gissymbol:	POG
Site id:	CAOG11000211555		

GEOCHECK® - PHYSICAL SETTING SOURCE MAP FINDINGS

Map ID
Direction
Distance

Database EDR ID Number

AT326
SSW
1/2 - 1 Mile

OIL_GAS **CAOG11000211355**

District nun:	1	Api number:	03716037
Blm well:	N	Redrill can:	Not Reported
Dryhole:	N	Well status:	P
Operator name:	Mobil Oil Corporation		
County name:	Los Angeles	Fieldname:	Santa Fe Springs
Area name:	Any Area	Section:	5
Township:	03S	Range:	11W
Base meridian:	SB	Elevation:	Not Reported
Gissourcec:	hud		
Comments:	Not Reported		
Leasename:	Not Reported	Wellnumber:	751-B
Epawell:	N	Hydraulica:	N
Confidenti:	N	Spuddate:	Not Reported
Welldeptha:	0		
Redrillfoo:	0		
Abandonedd:	Not Reported	Completion:	Not Reported
Directiona:	Unknown	Gissymbol:	POG
Site id:	CAOG11000211355		

AQ327
SSW
1/2 - 1 Mile

OIL_GAS **CAOG11000211062**

District nun:	1	Api number:	03715665
Blm well:	N	Redrill can:	Not Reported
Dryhole:	N	Well status:	P
Operator name:	Mobil Oil Corporation		
County name:	Los Angeles	Fieldname:	Santa Fe Springs
Area name:	Any Area	Section:	5
Township:	03S	Range:	11W
Base meridian:	SB	Elevation:	Not Reported
Gissourcec:	hud		
Comments:	Not Reported		
Leasename:	Santa Fe	Wellnumber:	52-C
Epawell:	N	Hydraulica:	N
Confidenti:	N	Spuddate:	Not Reported
Welldeptha:	0		
Redrillfoo:	0		
Abandonedd:	Not Reported	Completion:	Not Reported
Directiona:	Unknown	Gissymbol:	POG
Site id:	CAOG11000211062		

AK328
WSW
1/2 - 1 Mile

OIL_GAS **CAOG11000190632**

District nun:	1	Api number:	03709058
Blm well:	N	Redrill can:	Not Reported
Dryhole:	N	Well status:	A
Operator name:	Breitburn Operating L.P.		
County name:	Los Angeles	Fieldname:	Santa Fe Springs
Area name:	Any Area	Section:	6
Township:	03S	Range:	11W
Base meridian:	SB	Elevation:	155.945
Gissourcec:	gps		
Comments:	66611138.ssf		
Leasename:	Not Reported	Wellnumber:	426-E
Epawell:	N	Hydraulica:	N
Confidenti:	N	Spuddate:	Not Reported
Welldeptha:	0		
Redrillfoo:	0		
Abandonedd:	Not Reported	Completion:	Not Reported
Directiona:	Unknown	Gissymbol:	AOG
Site id:	CAOG11000190632		

AI331
SW
1/2 - 1 Mile

OIL_GAS **CAOG11000189012**

District nun:	1	Api number:	03702091
Blm well:	N	Redrill can:	Not Reported
Dryhole:	N	Well status:	A
Operator name:	Breitburn Operating L.P.		
County name:	Los Angeles	Fieldname:	Santa Fe Springs
Area name:	Any Area	Section:	5
Township:	03S	Range:	11W
Base meridian:	SB	Elevation:	156.814
Gissourcec:	gps		
Comments:	66611128.ssf		
Leasename:	Not Reported	Wellnumber:	W-577-M
Epawell:	N	Hydraulica:	N
Confidenti:	N	Spuddate:	Not Reported
Welldeptha:	0		
Redrillfoo:	0		
Abandonedd:	Not Reported	Completion:	Not Reported
Directiona:	Unknown	Gissymbol:	AWF
Site id:	CAOG11000189012		

AI330
SW
1/2 - 1 Mile

OIL_GAS **CAOG11000189011**

District nun:	1	Api number:	03702091
Blm well:	N	Redrill can:	Not Reported
Dryhole:	N	Well status:	A
Operator name:	Breitburn Operating L.P.		
County name:	Los Angeles	Fieldname:	Santa Fe Springs
Area name:	Any Area	Section:	5
Township:	03S	Range:	11W
Base meridian:	SB	Elevation:	156.814
Gissourcec:	gps		

Comments:	66611128.ssf		
Leasename:	Not Reported	Wellnumber:	W-577-M
Epawell:	N	Hydraulica:	N
Confidenti:	N	Spuddate:	Not Reported
Welldeptha:	0		
Redrillfoo:	0		
Abandonedd:	Not Reported	Completion:	Not Reported
Directiona:	Unknown	Gissymbol:	AWF
Site id:	CAOG11000189011		

AI329
SW
1/2 - 1 Mile

OIL_GAS **CAOG11000189010**

District nun:	1	Api number:	03702091
Blm well:	N	Redrill can:	Not Reported
Dryhole:	N	Well status:	A
Operator name:	Breitburn Operating L.P.		
County name:	Los Angeles	Fieldname:	Santa Fe Springs
Area name:	Any Area	Section:	5
Township:	03S	Range:	11W
Base meridian:	SB	Elevation:	156.814
Gissourcec:	gps		
Comments:	66611128.ssf		
Leasename:	Not Reported	Wellnumber:	W-577-M
Epawell:	N	Hydraulica:	N
Confidenti:	N	Spuddate:	Not Reported
Welldeptha:	0		
Redrillfoo:	0		
Abandonedd:	Not Reported	Completion:	Not Reported
Directiona:	Unknown	Gissymbol:	AWF
Site id:	CAOG11000189010		

AR332
WSW
1/2 - 1 Mile

OIL_GAS **CAOG11000190642**

District nun:	1	Api number:	03709071
Blm well:	N	Redrill can:	Not Reported
Dryhole:	N	Well status:	I
Operator name:	Breitburn Operating L.P.		
County name:	Los Angeles	Fieldname:	Santa Fe Springs
Area name:	Any Area	Section:	6
Township:	03S	Range:	11W
Base meridian:	SB	Elevation:	151.924
Gissourcec:	gps		
Comments:	66611138.ssf		
Leasename:	Not Reported	Wellnumber:	440-L
Epawell:	N	Hydraulica:	N
Confidenti:	N	Spuddate:	Not Reported
Welldeptha:	0		
Redrillfoo:	0		
Abandonedd:	Not Reported	Completion:	Not Reported
Directiona:	Unknown	Gissymbol:	AOG
Site id:	CAOG11000190642		

GEOCHECK® - PHYSICAL SETTING SOURCE MAP FINDINGS

Map ID
Direction
Distance

Database EDR ID Number

AT333
South
1/2 - 1 Mile

OIL_GAS **CAOG11000192479**

District nun:	1	Api number:	03715995
Blm well:	N	Redrill can:	Not Reported
Dryhole:	N	Well status:	A
Operator name:	Breitburn Operating L.P.		
County name:	Los Angeles	Fieldname:	Santa Fe Springs
Area name:	Any Area	Section:	5
Township:	03S	Range:	11W
Base meridian:	SB	Elevation:	165.159
Gissourcec:	gps		
Comments:	66607158.ssf		
Leasename:	Not Reported	Wellnumber:	W-741-P
Epawell:	N	Hydraulica:	N
Confidenti:	N	Spuddate:	Not Reported
Welldeptha:	0		
Redrillfoo:	0		
Abandonedd:	Not Reported	Completion:	Not Reported
Directiona:	Unknown	Gissymbol:	AWF
Site id:	CAOG11000192479		

AJ334
SW
1/2 - 1 Mile

OIL_GAS **CAOG11000206900**

District nun:	1	Api number:	03709064
Blm well:	N	Redrill can:	Not Reported
Dryhole:	N	Well status:	P
Operator name:	Union Oil Company of California		
County name:	Los Angeles	Fieldname:	Santa Fe Springs
Area name:	Any Area	Section:	6
Township:	03S	Range:	11W
Base meridian:	SB	Elevation:	Not Reported
Gissourcec:	hud		
Comments:	Not Reported		
Leasename:	Bell	Wellnumber:	65
Epawell:	N	Hydraulica:	N
Confidenti:	N	Spuddate:	Not Reported
Welldeptha:	0		
Redrillfoo:	0		
Abandonedd:	Not Reported	Completion:	Not Reported
Directiona:	Unknown	Gissymbol:	POG
Site id:	CAOG11000206900		

AQ335
SSW
1/2 - 1 Mile

OIL_GAS **CAOG11000192477**

District nun:	1	Api number:	03715983
Blm well:	N	Redrill can:	Not Reported
Dryhole:	N	Well status:	A
Operator name:	Breitburn Operating L.P.		
County name:	Los Angeles	Fieldname:	Santa Fe Springs
Area name:	Any Area	Section:	5
Township:	03S	Range:	11W
Base meridian:	SB	Elevation:	158.783
Gissourcec:	gps		
Comments:	66611128.ssf		
Leasename:	Not Reported	Wellnumber:	557-C
Epawell:	N	Hydraulica:	N
Confidenti:	N	Spuddate:	Not Reported
Welldeptha:	7778		
Redrillfoo:	0		
Abandonedd:	Not Reported	Completion:	Not Reported
Directiona:	Unknown	Gissymbol:	AOG
Site id:	CAOG11000192477		

AJ336
SW
1/2 - 1 Mile

OIL_GAS **CAOG11000243582**

District nun:	1	Api number:	03727378
Blm well:	N	Redrill can:	Not Reported
Dryhole:	N	Well status:	N
Operator name:	Breitburn Operating L.P.		
County name:	Los Angeles	Fieldname:	Santa Fe Springs
Area name:	Any Area	Section:	6
Township:	03S	Range:	11W
Base meridian:	SB	Elevation:	175' KB
Location De:	Fr NEcor sec 1046S & 470W		
Gissourcec:	opr		
Comments:	These GPS coordinates are not correct in DOMS. Need to be remapped by HQ. KG 8/10/2012.		
Leasename:	Not Reported	Wellnumber:	400-08
Epawell:	N	Hydraulica:	N
Confidenti:	N	Spuddate:	07-AUG-12
Welldeptha:	5298		
Redrillfoo:	0		
Abandonedd:	Not Reported	Completion:	Not Reported
Directiona:	Unknown	Gissymbol:	AOG
Site id:	CAOG11000243582		

AU337
South
1/2 - 1 Mile

OIL_GAS **CAOG11000192527**

District nun:	1	Api number:	03716259
Blm well:	N	Redrill can:	Not Reported
Dryhole:	N	Well status:	A
Operator name:	Breitburn Operating L.P.		
County name:	Los Angeles	Fieldname:	Santa Fe Springs
Area name:	Any Area	Section:	5
Township:	03S	Range:	11W
Base meridian:	SB	Elevation:	159.707
Gissourcec:	gps		

Comments:	66607158.ssf		
Leasename:	Not Reported	Wellnumber:	W-734-E
Epawell:	N	Hydraulica:	N
Confidenti:	N	Spuddate:	Not Reported
Welldeptha:	0		
Redrillfoo:	0		
Abandonedd:	Not Reported	Completion:	Not Reported
Directiona:	Unknown	Gissymbol:	AWF
Site id:	CAOG11000192527		

AU338
South
1/2 - 1 Mile

OIL_GAS **CAOG11000192528**

District nun:	1	Api number:	03716259
Blm well:	N	Redrill can:	Not Reported
Dryhole:	N	Well status:	A
Operator name:	Breitburn Operating L.P.		
County name:	Los Angeles	Fieldname:	Santa Fe Springs
Area name:	Any Area	Section:	5
Township:	03S	Range:	11W
Base meridian:	SB	Elevation:	159.707
Gissourcec:	gps		
Comments:	66607158.ssf		
Leasename:	Not Reported	Wellnumber:	W-734-E
Epawell:	N	Hydraulica:	N
Confidenti:	N	Spuddate:	Not Reported
Welldeptha:	0		
Redrillfoo:	0		
Abandonedd:	Not Reported	Completion:	Not Reported
Directiona:	Unknown	Gissymbol:	AWF
Site id:	CAOG11000192528		

AI339
SW
1/2 - 1 Mile

OIL_GAS **CAOG11000211318**

District nun:	1	Api number:	03715986
Blm well:	N	Redrill can:	Not Reported
Dryhole:	N	Well status:	P
Operator name:	Mobil Oil Corporation		
County name:	Los Angeles	Fieldname:	Santa Fe Springs
Area name:	Any Area	Section:	5
Township:	03S	Range:	11W
Base meridian:	SB	Elevation:	Not Reported
Gissourcec:	hud		
Comments:	Not Reported		
Leasename:	Not Reported	Wellnumber:	578-B
Epawell:	N	Hydraulica:	N
Confidenti:	N	Spuddate:	Not Reported
Welldeptha:	0		
Redrillfoo:	0		
Abandonedd:	Not Reported	Completion:	Not Reported
Directiona:	Unknown	Gissymbol:	POG
Site id:	CAOG11000211318		

GEOCHECK® - PHYSICAL SETTING SOURCE MAP FINDINGS

Map ID
Direction
Distance

Database EDR ID Number

AT342
South
1/2 - 1 Mile

OIL_GAS **CAOG11000192531**

District nun:	1	Api number:	03716260
Blm well:	N	Redrill can:	Not Reported
Dryhole:	N	Well status:	A
Operator name:	Breitburn Operating L.P.		
County name:	Los Angeles	Fieldname:	Santa Fe Springs
Area name:	Any Area	Section:	5
Township:	03S	Range:	11W
Base meridian:	SB	Elevation:	156.131
Gissourcec:	gps		
Comments:	66607158.ssf		
Leasename:	Not Reported	Wellnumber:	W-735-N
Epawell:	N	Hydraulica:	N
Confidenti:	N	Spuddate:	Not Reported
Welldeptha:	0		
Redrillfoo:	0		
Abandonedd:	Not Reported	Completion:	Not Reported
Directiona:	Directionally drilled	Gissymbol:	AOG
Site id:	CAOG11000192531		

AT340
South
1/2 - 1 Mile

OIL_GAS **CAOG11000192529**

District nun:	1	Api number:	03716260
Blm well:	N	Redrill can:	Not Reported
Dryhole:	N	Well status:	A
Operator name:	Breitburn Operating L.P.		
County name:	Los Angeles	Fieldname:	Santa Fe Springs
Area name:	Any Area	Section:	5
Township:	03S	Range:	11W
Base meridian:	SB	Elevation:	156.131
Gissourcec:	gps		
Comments:	66607158.ssf		
Leasename:	Not Reported	Wellnumber:	W-735-N
Epawell:	N	Hydraulica:	N
Confidenti:	N	Spuddate:	Not Reported
Welldeptha:	0		
Redrillfoo:	0		
Abandonedd:	Not Reported	Completion:	Not Reported
Directiona:	Directionally drilled	Gissymbol:	AOG
Site id:	CAOG11000192529		

AT341
South
1/2 - 1 Mile

OIL_GAS **CAOG11000192530**

District nun:	1	Api number:	03716260
Blm well:	N	Redrill can:	Not Reported
Dryhole:	N	Well status:	A
Operator name:	Breitburn Operating L.P.		
County name:	Los Angeles	Fieldname:	Santa Fe Springs
Area name:	Any Area	Section:	5
Township:	03S	Range:	11W
Base meridian:	SB	Elevation:	156.131
Gissourcec:	gps		
Comments:	66607158.ssf		
Leasename:	Not Reported	Wellnumber:	W-735-N
Epawell:	N	Hydraulica:	N
Confidenti:	N	Spuddate:	Not Reported
Welldeptha:	0		
Redrillfoo:	0		
Abandonedd:	Not Reported	Completion:	Not Reported
Directiona:	Directionally drilled	Gissymbol:	AOG
Site id:	CAOG11000192530		

AV343
SSW **OIL_GAS** **CAOG11000211352**
1/2 - 1 Mile

District nun:	1	Api number:	03716031
Blm well:	N	Redrill can:	Not Reported
Dryhole:	N	Well status:	P
Operator name:	Mobil Oil Corporation		
County name:	Los Angeles	Fieldname:	Santa Fe Springs
Area name:	Any Area	Section:	5
Township:	03S	Range:	11W
Base meridian:	SB	Elevation:	Not Reported
Gissourcec:	hud		
Comments:	Not Reported		
Leasename:	Not Reported	Wellnumber:	739-B
Epawell:	N	Hydraulica:	N
Confidenti:	N	Spuddate:	Not Reported
Welldeptha:	0		
Redrillfoo:	0		
Abandonedd:	Not Reported	Completion:	Not Reported
Directiona:	Unknown	Gissymbol:	POG
Site id:	CAOG11000211352		

AQ344
SSW **OIL_GAS** **CAOG11000211315**
1/2 - 1 Mile

District nun:	1	Api number:	03715982
Blm well:	N	Redrill can:	Not Reported
Dryhole:	N	Well status:	P
Operator name:	Mobil Oil Corporation		
County name:	Los Angeles	Fieldname:	Santa Fe Springs
Area name:	Any Area	Section:	5
Township:	03S	Range:	11W
Base meridian:	SB	Elevation:	Not Reported
Gissourcec:	hud		

Comments:	Not Reported		
Leasename:	Not Reported	Wellnumber:	571-E
Epawell:	N	Hydraulica:	N
Confidenti:	N	Spuddate:	Not Reported
Welldeptha:	0		
Redrillfoo:	0		
Abandonedd:	Not Reported	Completion:	Not Reported
Directiona:	Unknown	Gissymbol:	POG
Site id:	CAOG11000211315		

AW345
SE
1/2 - 1 Mile

OIL_GAS **CAOG11000211505**

District nun:	1	Api number:	03716198
Blm well:	N	Redrill can:	Not Reported
Dryhole:	N	Well status:	P
Operator name:	Chevron U.S.A. Inc.		
County name:	Los Angeles	Fieldname:	Santa Fe Springs
Area name:	Any Area	Section:	5
Township:	03S	Range:	11W
Base meridian:	SB	Elevation:	Not Reported
Gissourcec:	hud		
Comments:	Not Reported		
Leasename:	Pierce-Crawford	Wellnumber:	1
Epawell:	N	Hydraulica:	N
Confidenti:	N	Spuddate:	Not Reported
Welldeptha:	0		
Redrillfoo:	0		
Abandonedd:	Not Reported	Completion:	Not Reported
Directiona:	Unknown	Gissymbol:	POG
Site id:	CAOG11000211505		

AT346
SSW
1/2 - 1 Mile

OIL_GAS **CAOG11000192525**

District nun:	1	Api number:	03716255
Blm well:	N	Redrill can:	Not Reported
Dryhole:	N	Well status:	A
Operator name:	Breitburn Operating L.P.		
County name:	Los Angeles	Fieldname:	Santa Fe Springs
Area name:	Any Area	Section:	5
Township:	03S	Range:	11W
Base meridian:	SB	Elevation:	156.654
Gissourcec:	gps		
Comments:	66607158.ssf		
Leasename:	Not Reported	Wellnumber:	740-C
Epawell:	N	Hydraulica:	N
Confidenti:	N	Spuddate:	Not Reported
Welldeptha:	0		
Redrillfoo:	0		
Abandonedd:	Not Reported	Completion:	Not Reported
Directiona:	Unknown	Gissymbol:	AOG
Site id:	CAOG11000192525		

GEOCHECK® - PHYSICAL SETTING SOURCE MAP FINDINGS

Map ID
Direction
Distance

Database EDR ID Number

AX347
SW
1/2 - 1 Mile

OIL_GAS **CAOG11000192124**

District nun:	1	Api number:	03714769
Blm well:	N	Redrill can:	Not Reported
Dryhole:	N	Well status:	A
Operator name:	Breitburn Operating L.P.		
County name:	Los Angeles	Fieldname:	Santa Fe Springs
Area name:	Any Area	Section:	6
Township:	03S	Range:	11W
Base meridian:	SB	Elevation:	148.314
Gissourcec:	gps		
Comments:	66611138.ssf		
Leasename:	Not Reported	Wellnumber:	482-D
Epawell:	N	Hydraulica:	N
Confidenti:	N	Spuddate:	Not Reported
Welldeptha:	0		
Redrillfoo:	0		
Abandonedd:	Not Reported	Completion:	Not Reported
Directiona:	Unknown	Gissymbol:	AOG
Site id:	CAOG11000192124		

AI348
SW
1/2 - 1 Mile

OIL_GAS **CAOG11000210867**

District nun:	1	Api number:	03715429
Blm well:	N	Redrill can:	Not Reported
Dryhole:	N	Well status:	I
Operator name:	Chevron U.S.A. Inc.		
County name:	Los Angeles	Fieldname:	Santa Fe Springs
Area name:	Any Area	Section:	5
Township:	03S	Range:	11W
Base meridian:	SB	Elevation:	Not Reported
Gissourcec:	hud		
Comments:	Not Reported		
Leasename:	S.F.S.	Wellnumber:	2
Epawell:	N	Hydraulica:	N
Confidenti:	N	Spuddate:	Not Reported
Welldeptha:	0		
Redrillfoo:	0		
Abandonedd:	Not Reported	Completion:	Not Reported
Directiona:	Unknown	Gissymbol:	AOG
Site id:	CAOG11000210867		

AH349
South
1/2 - 1 Mile

OIL_GAS **CAOG11000211554**

District nun:	1	Api number:	03716261
Blm well:	N	Redrill can:	Not Reported
Dryhole:	N	Well status:	P
Operator name:	Mobil Oil Corporation		
County name:	Los Angeles	Fieldname:	Santa Fe Springs
Area name:	Any Area	Section:	5
Township:	03S	Range:	11W
Base meridian:	SB	Elevation:	Not Reported
Gissourcec:	hud		
Comments:	Not Reported		
Leasename:	Not Reported	Wellnumber:	733-G
Epawell:	N	Hydraulica:	N
Confidenti:	N	Spuddate:	Not Reported
Welldeptha:	0		
Redrillfoo:	0		
Abandonedd:	Not Reported	Completion:	Not Reported
Directiona:	Unknown	Gissymbol:	POG
Site id:	CAOG11000211554		

AR350
SW
1/2 - 1 Mile

OIL_GAS **CAOG11000242558**

District nun:	1	Api number:	03727351
Blm well:	N	Redrill can:	Not Reported
Dryhole:	N	Well status:	N
Operator name:	Breitburn Operating L.P.		
County name:	Los Angeles	Fieldname:	Santa Fe Springs
Area name:	Any Area	Section:	6
Township:	03S	Range:	11W
Base meridian:	SB	Elevation:	KB 175.0
Location De:	1071.9’ South along section line & 469.6’ West @ right angles to said line from the Northeast corner of section 6-3S-11W		
Gissourcec:	opr		
Comments:	Not Reported		
Leasename:	Not Reported	Wellnumber:	400-05
Epawell:	N	Hydraulica:	N
Confidenti:	N	Spuddate:	04-MAY-12
Welldeptha:	5532		
Redrillfoo:	0		
Abandonedd:	Not Reported	Completion:	Not Reported
Directiona:	Unknown	Gissymbol:	AOG
Site id:	CAOG11000242558		

AR351
SW
1/2 - 1 Mile

OIL_GAS **CAOG11000279164**

District nun:	1	Api number:	03727440
Blm well:	N	Redrill can:	Not Reported
Dryhole:	N	Well status:	A
Operator name:	Breitburn Operating L.P.		
County name:	Los Angeles	Fieldname:	Santa Fe Springs
Area name:	Any Area	Section:	6
Township:	03S	Range:	11W
Base meridian:	SB	Elevation:	KB 175
Location De:	Location of well 1,045.5’ South along section line and 496.4’ West @ right angles to said line form the Northeast corner of Sec.6-T3S-R11W		
Gissourcec:	sum		

Comments:	Not Reported		
Leasename:	Not Reported	Wellnumber:	584
Epawell:	N	Hydraulica:	N
Confidenti:	N	Spuddate:	Not Reported
Welldeptha:	6559		
Redrillfoo:	0		
Abandonedd:	Not Reported	Completion:	Not Reported
Directiona:	Directionally drilled	Gissymbol:	AOG
Site id:	CAOG11000279164		

AJ352
SW
1/2 - 1 Mile

OIL_GAS **CAOG11000217239**

District nun:	1	Api number:	03727214
Blm well:	N	Redrill can:	Not Reported
Dryhole:	N	Well status:	N
Operator name:	Breitburn Operating L.P.		
County name:	Los Angeles	Fieldname:	Santa Fe Springs
Area name:	Any Area	Section:	6
Township:	03S	Range:	11W
Base meridian:	SB	Elevation:	169' KB
Location De:	Fr NE sec cor 438'W & 1141'S		
Gissourcec:	sum		
Comments:	Not Reported		
Leasename:	Not Reported	Wellnumber:	583
Epawell:	N	Hydraulica:	N
Confidenti:	N	Spuddate:	27-JUL-11
Welldeptha:	5217		
Redrillfoo:	0		
Abandonedd:	Not Reported	Completion:	Not Reported
Directiona:	Directionally drilled	Gissymbol:	AOG
Site id:	CAOG11000217239		

AY353
WSW
1/2 - 1 Mile

OIL_GAS **CAOG11000296950**

District nun:	1	Api number:	03730058
Blm well:	N	Redrill can:	Not Reported
Dryhole:	N	Well status:	N
Operator name:	Breitburn Operating L.P.		
County name:	Los Angeles	Fieldname:	Santa Fe Springs
Area name:	Any Area	Section:	6
Township:	03S	Range:	11W
Base meridian:	SB	Elevation:	KB 175
Location De:	Well is 192.7' south along section property line and 1022' west at right angles to said line from the northeast corner of section 6-3S-11W.		
Gissourcec:	noi		
Comments:	Well is directionally drilled show proposed coordinates from surface location and true vertical depth at total depth 26' north an		
Leasename:	Not Reported	Wellnumber:	284
Epawell:	N	Hydraulica:	N
Confidenti:	N	Spuddate:	12-DEC-13
Welldeptha:	8455		
Redrillfoo:	0		
Abandonedd:	Not Reported	Completion:	24-DEC-13
Directiona:	Unknown	Gissymbol:	AOG
Site id:	CAOG11000296950		

GEOCHECK® - PHYSICAL SETTING SOURCE MAP FINDINGS

Map ID
Direction
Distance

Database EDR ID Number

AS354
South
1/2 - 1 Mile

OIL_GAS **CAOG11000211384**

District nun:	1	Api number:	03716070
Blm well:	N	Redrill can:	Not Reported
Dryhole:	N	Well status:	P
Operator name:	Rothschild Oil Company		
County name:	Los Angeles	Fieldname:	Santa Fe Springs
Area name:	Any Area	Section:	5
Township:	03S	Range:	11W
Base meridian:	SB	Elevation:	Not Reported
Gissourcec:	hud		
Comments:	Not Reported		
Leasename:	Fee	Wellnumber:	4
Epawell:	N	Hydraulica:	N
Confidenti:	N	Spuddate:	Not Reported
Welldeptha:	0		
Redrillfoo:	0		
Abandonedd:	Not Reported	Completion:	Not Reported
Directiona:	Unknown	Gissymbol:	POG
Site id:	CAOG11000211384		

AT355
South
1/2 - 1 Mile

OIL_GAS **CAOG11000192441**

District nun:	1	Api number:	03715746
Blm well:	N	Redrill can:	Not Reported
Dryhole:	N	Well status:	I
Operator name:	Breitburn Operating L.P.		
County name:	Los Angeles	Fieldname:	Santa Fe Springs
Area name:	Any Area	Section:	5
Township:	03S	Range:	11W
Base meridian:	SB	Elevation:	159.218
Gissourcec:	gps		
Comments:	66607158.ssf		
Leasename:	Not Reported	Wellnumber:	736-F
Epawell:	N	Hydraulica:	N
Confidenti:	N	Spuddate:	Not Reported
Welldeptha:	0		
Redrillfoo:	0		
Abandonedd:	Not Reported	Completion:	Not Reported
Directiona:	Unknown	Gissymbol:	AOG
Site id:	CAOG11000192441		

AR357
WSW
1/2 - 1 Mile

OIL_GAS **CAOG11000190638**

District nun:	1	Api number:	03709068
Blm well:	N	Redrill can:	Not Reported
Dryhole:	N	Well status:	A
Operator name:	Breitburn Operating L.P.		
County name:	Los Angeles	Fieldname:	Santa Fe Springs
Area name:	Any Area	Section:	6
Township:	03S	Range:	11W
Base meridian:	SB	Elevation:	151.654
Gissourcec:	gps		
Comments:	66611138.ssf		
Leasename:	Not Reported	Wellnumber:	W-445-F
Epawell:	N	Hydraulica:	N
Confidenti:	N	Spuddate:	Not Reported
Welldeptha:	0		
Redrillfoo:	0		
Abandonedd:	Not Reported	Completion:	Not Reported
Directiona:	Unknown	Gissymbol:	AWF
Site id:	CAOG11000190638		

AR356
WSW
1/2 - 1 Mile

OIL_GAS **CAOG11000190637**

District nun:	1	Api number:	03709068
Blm well:	N	Redrill can:	Not Reported
Dryhole:	N	Well status:	A
Operator name:	Breitburn Operating L.P.		
County name:	Los Angeles	Fieldname:	Santa Fe Springs
Area name:	Any Area	Section:	6
Township:	03S	Range:	11W
Base meridian:	SB	Elevation:	151.654
Gissourcec:	gps		
Comments:	66611138.ssf		
Leasename:	Not Reported	Wellnumber:	W-445-F
Epawell:	N	Hydraulica:	N
Confidenti:	N	Spuddate:	Not Reported
Welldeptha:	0		
Redrillfoo:	0		
Abandonedd:	Not Reported	Completion:	Not Reported
Directiona:	Unknown	Gissymbol:	AWF
Site id:	CAOG11000190637		

AK358
WSW
1/2 - 1 Mile

OIL_GAS **CAOG11000190636**

District nun:	1	Api number:	03709066
Blm well:	N	Redrill can:	Not Reported
Dryhole:	N	Well status:	A
Operator name:	Breitburn Operating L.P.		
County name:	Los Angeles	Fieldname:	Santa Fe Springs
Area name:	Any Area	Section:	6
Township:	03S	Range:	11W
Base meridian:	SB	Elevation:	161.586
Gissourcec:	gps		

Comments:	66611138.ssf		
Leasename:	Not Reported	Wellnumber:	427-C
Epawell:	N	Hydraulica:	N
Confidenti:	N	Spuddate:	Not Reported
Welldeptha:	1454		
Redrillfoo:	0		
Abandonedd:	Not Reported	Completion:	Not Reported
Directiona:	Unknown	Gissymbol:	AOG
Site id:	CAOG11000190636		

AQ359
SSW
1/2 - 1 Mile

OIL_GAS **CAOG11000211316**

District nun:	1	Api number:	03715984
Blm well:	N	Redrill can:	Not Reported
Dryhole:	N	Well status:	P
Operator name:	Mobil Oil Corporation		
County name:	Los Angeles	Fieldname:	Santa Fe Springs
Area name:	Any Area	Section:	5
Township:	03S	Range:	11W
Base meridian:	SB	Elevation:	Not Reported
Gissourcec:	hud		
Comments:	Not Reported		
Leasename:	Not Reported	Wellnumber:	558-B
Epawell:	N	Hydraulica:	N
Confidenti:	N	Spuddate:	Not Reported
Welldeptha:	0		
Redrillfoo:	0		
Abandonedd:	Not Reported	Completion:	Not Reported
Directiona:	Unknown	Gissymbol:	POG
Site id:	CAOG11000211316		

AQ360
SSW
1/2 - 1 Mile

OIL_GAS **CAOG11000211061**

District nun:	1	Api number:	03715664
Blm well:	N	Redrill can:	Not Reported
Dryhole:	N	Well status:	P
Operator name:	Mobil Oil Corporation		
County name:	Los Angeles	Fieldname:	Santa Fe Springs
Area name:	Any Area	Section:	5
Township:	03S	Range:	11W
Base meridian:	SB	Elevation:	Not Reported
Gissourcec:	hud		
Comments:	Not Reported		
Leasename:	Not Reported	Wellnumber:	555-B
Epawell:	N	Hydraulica:	N
Confidenti:	N	Spuddate:	Not Reported
Welldeptha:	0		
Redrillfoo:	0		
Abandonedd:	Not Reported	Completion:	Not Reported
Directiona:	Unknown	Gissymbol:	POG
Site id:	CAOG11000211061		

GEOCHECK® - PHYSICAL SETTING SOURCE MAP FINDINGS

Map ID
Direction
Distance

Database EDR ID Number

AY361
WSW
1/2 - 1 Mile

OIL_GAS **CAOG11000190619**

District nun:	1	Api number:	03709045
Blm well:	N	Redrill can:	Not Reported
Dryhole:	N	Well status:	A
Operator name:	Breitburn Operating L.P.		
County name:	Los Angeles	Fieldname:	Santa Fe Springs
Area name:	Any Area	Section:	6
Township:	03S	Range:	11W
Base meridian:	SB	Elevation:	156.066
Gissourcec:	gps		
Comments:	66611138.ssf		
Leasename:	Not Reported	Wellnumber:	425-C
Epawell:	N	Hydraulica:	N
Confidenti:	N	Spuddate:	Not Reported
Welldeptha:	3700		
Redrillfoo:	0		
Abandonedd:	Not Reported	Completion:	Not Reported
Directiona:	Unknown	Gissymbol:	AOG
Site id:	CAOG11000190619		

AM362
SSW
1/2 - 1 Mile

OIL_GAS **CAOG11000192437**

District nun:	1	Api number:	03715743
Blm well:	N	Redrill can:	Not Reported
Dryhole:	N	Well status:	A
Operator name:	Breitburn Operating L.P.		
County name:	Los Angeles	Fieldname:	Santa Fe Springs
Area name:	Any Area	Section:	5
Township:	03S	Range:	11W
Base meridian:	SB	Elevation:	159.81
Gissourcec:	gps		
Comments:	66607158.ssf		
Leasename:	Not Reported	Wellnumber:	752-F
Epawell:	N	Hydraulica:	N
Confidenti:	N	Spuddate:	Not Reported
Welldeptha:	0		
Redrillfoo:	0		
Abandonedd:	Not Reported	Completion:	Not Reported
Directiona:	Unknown	Gissymbol:	AOG
Site id:	CAOG11000192437		

AZ363
West
1/2 - 1 Mile

OIL_GAS **CAOG11000210400**

District nun:	1	Api number:	03714757
Blm well:	N	Redrill can:	Not Reported
Dryhole:	N	Well status:	P
Operator name:	Breitburn Operating L.P.		
County name:	Los Angeles	Fieldname:	Santa Fe Springs
Area name:	Any Area	Section:	31
Township:	02S	Range:	11W
Base meridian:	SB	Elevation:	Not Reported
Gissourcec:	hud		
Comments:	Not Reported		
Leasename:	Not Reported	Wellnumber:	404-C
Epawell:	N	Hydraulica:	N
Confidenti:	N	Spuddate:	Not Reported
Welldeptha:	0		
Redrillfoo:	0		
Abandonedd:	Not Reported	Completion:	Not Reported
Directiona:	Unknown	Gissymbol:	POG
Site id:	CAOG11000210400		

AQ364
SSW
1/2 - 1 Mile

OIL_GAS **CAOG11000211088**

District nun:	1	Api number:	03715704
Blm well:	N	Redrill can:	Not Reported
Dryhole:	N	Well status:	P
Operator name:	Mobil Oil Corporation		
County name:	Los Angeles	Fieldname:	Santa Fe Springs
Area name:	Any Area	Section:	5
Township:	03S	Range:	11W
Base meridian:	SB	Elevation:	Not Reported
Gissourcec:	hud		
Comments:	Not Reported		
Leasename:	Not Reported	Wellnumber:	553-S
Epawell:	N	Hydraulica:	N
Confidenti:	N	Spuddate:	Not Reported
Welldeptha:	0		
Redrillfoo:	0		
Abandonedd:	Not Reported	Completion:	Not Reported
Directiona:	Unknown	Gissymbol:	POG
Site id:	CAOG11000211088		

AR365
SW
1/2 - 1 Mile

OIL_GAS **CAOG11000279168**

District nun:	1	Api number:	03727444
Blm well:	N	Redrill can:	Not Reported
Dryhole:	N	Well status:	N
Operator name:	Breitburn Operating L.P.		
County name:	Los Angeles	Fieldname:	Santa Fe Springs
Area name:	Any Area	Section:	6
Township:	03S	Range:	11W
Base meridian:	SB	Elevation:	KB 175
Location De:	Location of well 1045.2' South along section line 521.6' West at right angles to said line from the Northeast corner of Sec. 6-T3-R11W		
Gissourcec:	sum		

Comments:	Not Reported		
Leasename:	Not Reported	Wellnumber:	588
Epawell:	N	Hydraulica:	N
Confidenti:	N	Spuddate:	01-NOV-12
Welldeptha:	5541		
Redrillfoo:	0		
Abandonedd:	Not Reported	Completion:	Not Reported
Directiona:	Unknown	Gissymbol:	AOG
Site id:	CAOG11000279168		

AY366
WSW
1/2 - 1 Mile

OIL_GAS **CAOG11000297826**

District nun:	1	Api number:	03730111
Blm well:	N	Redrill can:	Not Reported
Dryhole:	N	Well status:	N
Operator name:	Breitburn Operating L.P.		
County name:	Los Angeles	Fieldname:	Santa Fe Springs
Area name:	Any Area	Section:	6
Township:	03S	Range:	11W
Base meridian:	SB	Elevation:	KB175
Location De:	Well is 177.8’ south along section line and 1047.1’ west at right angles to said line from the northeast corner of Sec. 6-3S-11W		
Gissourcec:	noi		
Comments:	Well is directionally drilled, show proposed coordinates from surface location and true vertical depth at total depth: 131’ north		
Leasename:	Not Reported	Wellnumber:	285
Epawell:	N	Hydraulica:	N
Confidenti:	N	Spuddate:	Not Reported
Welldeptha:	0		
Redrillfoo:	0		
Abandonedd:	Not Reported	Completion:	Not Reported
Directiona:	Unknown	Gissymbol:	NOG
Site id:	CAOG11000297826		

AK367
WSW
1/2 - 1 Mile

OIL_GAS **CAOG11000243586**

District nun:	1	Api number:	03727380
Blm well:	N	Redrill can:	Not Reported
Dryhole:	N	Well status:	N
Operator name:	Breitburn Operating L.P.		
County name:	Los Angeles	Fieldname:	Santa Fe Springs
Area name:	Any Area	Section:	6
Township:	03S	Range:	11W
Base meridian:	SB	Elevation:	175’KB
Location De:	Fr NE cor sec 406S & 942W		
Gissourcec:	sum		
Comments:	Not Reported		
Leasename:	Not Reported	Wellnumber:	400-07
Epawell:	N	Hydraulica:	N
Confidenti:	N	Spuddate:	28-JUL-12
Welldeptha:	5158		
Redrillfoo:	0		
Abandonedd:	Not Reported	Completion:	Not Reported
Directiona:	Unknown	Gissymbol:	AOG
Site id:	CAOG11000243586		

GEOCHECK® - PHYSICAL SETTING SOURCE MAP FINDINGS

Map ID
Direction
Distance

Database EDR ID Number

AQ368
SW
1/2 - 1 Mile

OIL_GAS **CAOG11000210395**

District nun:	1	Api number:	03714747
Blm well:	N	Redrill can:	Not Reported
Dryhole:	N	Well status:	A
Operator name:	Pyramid Oil Company		
County name:	Los Angeles	Fieldname:	Santa Fe Springs
Area name:	Any Area	Section:	5
Township:	03S	Range:	11W
Base meridian:	SB	Elevation:	Not Reported
Gissourcec:	hud		
Comments:	Not Reported		
Leasename:	Not Reported	Wellnumber:	1
Epawell:	N	Hydraulica:	N
Confidenti:	N	Spuddate:	Not Reported
Welldeptha:	0		
Redrillfoo:	0		
Abandonedd:	Not Reported	Completion:	Not Reported
Directiona:	Unknown	Gissymbol:	AOG
Site id:	CAOG11000210395		

AN369
SSE
1/2 - 1 Mile

OIL_GAS **CAOG11000211210**

District nun:	1	Api number:	03715868
Blm well:	N	Redrill can:	Not Reported
Dryhole:	N	Well status:	P
Operator name:	Chevron U.S.A. Inc.		
County name:	Los Angeles	Fieldname:	Santa Fe Springs
Area name:	Any Area	Section:	5
Township:	03S	Range:	11W
Base meridian:	SB	Elevation:	Not Reported
Gissourcec:	hud		
Comments:	Not Reported		
Leasename:	So. Whittier Comm.	Wellnumber:	27
Epawell:	N	Hydraulica:	N
Confidenti:	N	Spuddate:	Not Reported
Welldeptha:	0		
Redrillfoo:	0		
Abandonedd:	Not Reported	Completion:	Not Reported
Directiona:	Unknown	Gissymbol:	POG
Site id:	CAOG11000211210		

AQ370
SW
1/2 - 1 Mile

OIL_GAS **CAOG11000210397**

District nun:	1	Api number:	03714750
Blm well:	N	Redrill can:	Not Reported
Dryhole:	N	Well status:	P
Operator name:	Breitburn Operating L.P.		
County name:	Los Angeles	Fieldname:	Santa Fe Springs
Area name:	Any Area	Section:	5
Township:	03S	Range:	11W
Base meridian:	SB	Elevation:	Not Reported
Gissourcec:	hud		
Comments:	Not Reported		
Leasename:	Not Reported	Wellnumber:	579-B
Epawell:	N	Hydraulica:	N
Confidenti:	N	Spuddate:	Not Reported
Welldeptha:	0		
Redrillfoo:	0		
Abandonedd:	Not Reported	Completion:	Not Reported
Directiona:	Unknown	Gissymbol:	POG
Site id:	CAOG11000210397		

AP371
WSW
1/2 - 1 Mile

OIL_GAS **CAOG11000192119**

District nun:	1	Api number:	03714765
Blm well:	N	Redrill can:	Not Reported
Dryhole:	N	Well status:	A
Operator name:	Breitburn Operating L.P.		
County name:	Los Angeles	Fieldname:	Santa Fe Springs
Area name:	Any Area	Section:	6
Township:	03S	Range:	11W
Base meridian:	SB	Elevation:	153.599
Gissourcec:	gps		
Comments:	66611138.ssf		
Leasename:	Not Reported	Wellnumber:	417-L
Epawell:	N	Hydraulica:	N
Confidenti:	N	Spuddate:	Not Reported
Welldeptha:	4268		
Redrillfoo:	0		
Abandonedd:	Not Reported	Completion:	Not Reported
Directiona:	Unknown	Gissymbol:	AOG
Site id:	CAOG11000192119		

AY372
WSW
1/2 - 1 Mile

OIL_GAS **CAOG11000296979**

District nun:	1	Api number:	03730063
Blm well:	N	Redrill can:	Not Reported
Dryhole:	N	Well status:	N
Operator name:	Breitburn Operating L.P.		
County name:	Los Angeles	Fieldname:	Santa Fe Springs
Area name:	Any Area	Section:	6
Township:	03S	Range:	11W
Base meridian:	SB	Elevation:	KB 173
Location De:	Well is 208.2 ' south along section property line 1047.2' west at right angles to said line from the norhteast corner of section property 6-3S-11W.		
Gissourcec:	noi		

Comments:	Well is directionally drilled show proposed coordinates from surface location and true vertical depth at total depth: 22' north ar		
Leasename:	Not Reported	Wellnumber:	293
Epawell:	N	Hydraulica:	N
Confidenti:	N	Spuddate:	Not Reported
Welldeptha:	0		
Redrillfoo:	0		
Abandonedd:	Not Reported	Completion:	Not Reported
Directiona:	Unknown	Gissymbol:	NOG
Site id:	CAOG11000296979		

AY373
WSW
1/2 - 1 Mile

OIL_GAS **CAOG11000243587**

District nun:	1	Api number:	03727381
Blm well:	N	Redrill can:	Not Reported
Dryhole:	N	Well status:	N
Operator name:	Breitburn Operating L.P.		
County name:	Los Angeles	Fieldname:	Santa Fe Springs
Area name:	Any Area	Section:	6
Township:	03S	Range:	11W
Base meridian:	SB	Elevation:	175 KB
Location De:	Fr NE cor sec 431S & 942W		
Gissourcec:	sum		
Comments:	Not Reported		
Leasename:	Not Reported	Wellnumber:	400-06
Epawell:	N	Hydraulica:	N
Confidenti:	N	Spuddate:	15-JUL-12
Welldeptha:	5148		
Redrillfoo:	0		
Abandonedd:	Not Reported	Completion:	Not Reported
Directiona:	Unknown	Gissymbol:	AOG
Site id:	CAOG11000243587		

AR374
SW
1/2 - 1 Mile

OIL_GAS **CAOG11000243351**

District nun:	1	Api number:	03727370
Blm well:	N	Redrill can:	Not Reported
Dryhole:	N	Well status:	N
Operator name:	Breitburn Operating L.P.		
County name:	Los Angeles	Fieldname:	Santa Fe Springs
Area name:	Any Area	Section:	6
Township:	03S	Range:	11W
Base meridian:	SB	Elevation:	KB 174.3
Location De:	Location of well 1070.5' South along section line and 519.6' West at right angles to said line from the Northeast corner of section 6-3S-11W.		
Gissourcec:	sum		
Comments:	Not Reported		
Leasename:	Not Reported	Wellnumber:	652
Epawell:	N	Hydraulica:	N
Confidenti:	N	Spuddate:	08-JUN-12
Welldeptha:	5274		
Redrillfoo:	0		
Abandonedd:	Not Reported	Completion:	Not Reported
Directiona:	Directionally drilled	Gissymbol:	AOG
Site id:	CAOG11000243351		

GEOCHECK® - PHYSICAL SETTING SOURCE MAP FINDINGS

Map ID
Direction
Distance

Database EDR ID Number

AX375
SW
1/2 - 1 Mile

OIL_GAS **CAOG11000192128**

District nun:	1	Api number:	03714772
Blm well:	N	Redrill can:	Not Reported
Dryhole:	N	Well status:	I
Operator name:	Breitburn Operating L.P.		
County name:	Los Angeles	Fieldname:	Santa Fe Springs
Area name:	Any Area	Section:	6
Township:	03S	Range:	11W
Base meridian:	SB	Elevation:	153.847
Gissourcec:	gps		
Comments:	66611138.ssf		
Leasename:	Not Reported	Wellnumber:	466-C
Epawell:	N	Hydraulica:	N
Confidenti:	N	Spuddate:	Not Reported
Welldeptha:	0		
Redrillfoo:	0		
Abandonedd:	Not Reported	Completion:	Not Reported
Directiona:	Unknown	Gissymbol:	AOG
Site id:	CAOG11000192128		

AQ376
SW
1/2 - 1 Mile

OIL_GAS **CAOG11000211317**

District nun:	1	Api number:	03715985
Blm well:	N	Redrill can:	Not Reported
Dryhole:	N	Well status:	P
Operator name:	Mobil Oil Corporation		
County name:	Los Angeles	Fieldname:	Santa Fe Springs
Area name:	Any Area	Section:	5
Township:	03S	Range:	11W
Base meridian:	SB	Elevation:	Not Reported
Gissourcec:	hud		
Comments:	Not Reported		
Leasename:	Not Reported	Wellnumber:	570-H
Epawell:	N	Hydraulica:	N
Confidenti:	N	Spuddate:	Not Reported
Welldeptha:	0		
Redrillfoo:	0		
Abandonedd:	Not Reported	Completion:	Not Reported
Directiona:	Unknown	Gissymbol:	POG
Site id:	CAOG11000211317		

AQ377
SSW
1/2 - 1 Mile

OIL_GAS **CAOG11000192409**

District nun:	1	Api number:	03715708
Blm well:	N	Redrill can:	Not Reported
Dryhole:	N	Well status:	P
Operator name:	Breitburn Operating L.P.		
County name:	Los Angeles	Fieldname:	Santa Fe Springs
Area name:	Any Area	Section:	5
Township:	03S	Range:	11W
Base meridian:	SB	Elevation:	153.867
Gissourcec:	gps		
Comments:	66611128.ssf		
Leasename:	Not Reported	Wellnumber:	556-F
Epawell:	N	Hydraulica:	N
Confidenti:	N	Spuddate:	Not Reported
Welldeptha:	0		
Redrillfoo:	0		
Abandonedd:	Not Reported	Completion:	Not Reported
Directiona:	Unknown	Gissymbol:	POG
Site id:	CAOG11000192409		

AT378
South
1/2 - 1 Mile

OIL_GAS **CAOG11000192438**

District nun:	1	Api number:	03715745
Blm well:	N	Redrill can:	Not Reported
Dryhole:	N	Well status:	A
Operator name:	Breitburn Operating L.P.		
County name:	Los Angeles	Fieldname:	Santa Fe Springs
Area name:	Any Area	Section:	5
Township:	03S	Range:	11W
Base meridian:	SB	Elevation:	164.588
Gissourcec:	gps		
Comments:	66607158.ssf		
Leasename:	Not Reported	Wellnumber:	W-737-F
Epawell:	N	Hydraulica:	N
Confidenti:	N	Spuddate:	Not Reported
Welldeptha:	0		
Redrillfoo:	0		
Abandonedd:	Not Reported	Completion:	Not Reported
Directiona:	Not Directionally drilled	Gissymbol:	AWF
Site id:	CAOG11000192438		

AT379
South
1/2 - 1 Mile

OIL_GAS **CAOG11000192439**

District nun:	1	Api number:	03715745
Blm well:	N	Redrill can:	Not Reported
Dryhole:	N	Well status:	A
Operator name:	Breitburn Operating L.P.		
County name:	Los Angeles	Fieldname:	Santa Fe Springs
Area name:	Any Area	Section:	5
Township:	03S	Range:	11W
Base meridian:	SB	Elevation:	164.588
Gissourcec:	gps		

Comments:	66607158.ssf		
Leasename:	Not Reported	Wellnumber:	W-737-F
Epawell:	N	Hydraulica:	N
Confidenti:	N	Spuddate:	Not Reported
Welldeptha:	0		
Redrillfoo:	0		
Abandonedd:	Not Reported	Completion:	Not Reported
Directiona:	Not Directionally drilled	Gissymbol:	AWF
Site id:	CAOG11000192439		

AT380
South
1/2 - 1 Mile

OIL_GAS **CAOG11000192440**

District nun:	1	Api number:	03715745
Blm well:	N	Redrill can:	Not Reported
Dryhole:	N	Well status:	A
Operator name:	Breitburn Operating L.P.		
County name:	Los Angeles	Fieldname:	Santa Fe Springs
Area name:	Any Area	Section:	5
Township:	03S	Range:	11W
Base meridian:	SB	Elevation:	164.588
Gissourcec:	gps		
Comments:	66607158.ssf		
Leasename:	Not Reported	Wellnumber:	W-737-F
Epawell:	N	Hydraulica:	N
Confidenti:	N	Spuddate:	Not Reported
Welldeptha:	0		
Redrillfoo:	0		
Abandonedd:	Not Reported	Completion:	Not Reported
Directiona:	Not Directionally drilled	Gissymbol:	AWF
Site id:	CAOG11000192440		

BA381
SSE
1/2 - 1 Mile

OIL_GAS **CAOG11000211225**

District nun:	1	Api number:	03715883
Blm well:	N	Redrill can:	Not Reported
Dryhole:	N	Well status:	P
Operator name:	Chevron U.S.A. Inc.		
County name:	Los Angeles	Fieldname:	Santa Fe Springs
Area name:	Any Area	Section:	5
Township:	03S	Range:	11W
Base meridian:	SB	Elevation:	Not Reported
Gissourcec:	hud		
Comments:	Not Reported		
Leasename:	South Whittier Community	Wellnumber:	42
Epawell:	N	Hydraulica:	N
Confidenti:	N	Spuddate:	Not Reported
Welldeptha:	0		
Redrillfoo:	0		
Abandonedd:	Not Reported	Completion:	Not Reported
Directiona:	Unknown	Gissymbol:	POG
Site id:	CAOG11000211225		

GEOCHECK® - PHYSICAL SETTING SOURCE MAP FINDINGS

Map ID
Direction
Distance

Database EDR ID Number

AQ382
SW
1/2 - 1 Mile

OIL_GAS **CAOG11000211314**

District nun:	1	Api number:	03715981
Blm well:	N	Redrill can:	Not Reported
Dryhole:	N	Well status:	P
Operator name:	Mobil Oil Corporation		
County name:	Los Angeles	Fieldname:	Santa Fe Springs
Area name:	Any Area	Section:	5
Township:	03S	Range:	11W
Base meridian:	SB	Elevation:	Not Reported
Gissourcec:	hud		
Comments:	Not Reported		
Leasename:	Not Reported	Wellnumber:	559-A
Epawell:	N	Hydraulica:	N
Confidenti:	N	Spuddate:	Not Reported
Welldeptha:	0		
Redrillfoo:	0		
Abandonedd:	Not Reported	Completion:	Not Reported
Directiona:	Unknown	Gissymbol:	POG
Site id:	CAOG11000211314		

AY383
WSW
1/2 - 1 Mile

OIL_GAS **CAOG11000188589**

District nun:	1	Api number:	03700103
Blm well:	N	Redrill can:	Not Reported
Dryhole:	N	Well status:	A
Operator name:	Breitburn Operating L.P.		
County name:	Los Angeles	Fieldname:	Santa Fe Springs
Area name:	Any Area	Section:	6
Township:	03S	Range:	11W
Base meridian:	SB	Elevation:	157.135
Gissourcec:	gps		
Comments:	66611138.ssf		
Leasename:	Not Reported	Wellnumber:	428-F
Epawell:	N	Hydraulica:	N
Confidenti:	N	Spuddate:	Not Reported
Welldeptha:	0		
Redrillfoo:	0		
Abandonedd:	Not Reported	Completion:	Not Reported
Directiona:	Unknown	Gissymbol:	AOG
Site id:	CAOG11000188589		

AX384
SW
1/2 - 1 Mile

OIL_GAS **CAOG11000210918**

District nun:	1	Api number:	03715499
Blm well:	N	Redrill can:	Not Reported
Dryhole:	N	Well status:	I
Operator name:	Pyramid Oil Company		
County name:	Los Angeles	Fieldname:	Santa Fe Springs
Area name:	Any Area	Section:	5
Township:	03S	Range:	11W
Base meridian:	SB	Elevation:	Not Reported
Gissourcec:	hud		
Comments:	Not Reported		
Leasename:	Nordstrum	Wellnumber:	1
Epawell:	N	Hydraulica:	N
Confidenti:	N	Spuddate:	Not Reported
Welldeptha:	0		
Redrillfoo:	0		
Abandonedd:	Not Reported	Completion:	Not Reported
Directiona:	Unknown	Gissymbol:	AOG
Site id:	CAOG11000210918		

AX385
SW
1/2 - 1 Mile

OIL_GAS **CAOG11000210866**

District nun:	1	Api number:	03715428
Blm well:	N	Redrill can:	Not Reported
Dryhole:	N	Well status:	P
Operator name:	Chevron U.S.A. Inc.		
County name:	Los Angeles	Fieldname:	Santa Fe Springs
Area name:	Any Area	Section:	5
Township:	03S	Range:	11W
Base meridian:	SB	Elevation:	Not Reported
Gissourcec:	hud		
Comments:	Not Reported		
Leasename:	S.F.S.	Wellnumber:	1
Epawell:	N	Hydraulica:	N
Confidenti:	N	Spuddate:	Not Reported
Welldeptha:	0		
Redrillfoo:	0		
Abandonedd:	Not Reported	Completion:	Not Reported
Directiona:	Unknown	Gissymbol:	POG
Site id:	CAOG11000210866		

AY386
WSW
1/2 - 1 Mile

OIL_GAS **CAOG11000192104**

District nun:	1	Api number:	03714752
Blm well:	N	Redrill can:	Not Reported
Dryhole:	N	Well status:	A
Operator name:	Breitburn Operating L.P.		
County name:	Los Angeles	Fieldname:	Santa Fe Springs
Area name:	Any Area	Section:	6
Township:	03S	Range:	11W
Base meridian:	SB	Elevation:	156.801
Gissourcec:	gps		

Comments:	66611138.ssf		
Leasename:	Not Reported	Wellnumber:	418-C
Epawell:	N	Hydraulica:	N
Confidenti:	N	Spuddate:	Not Reported
Welldeptha:	0		
Redrillfoo:	0		
Abandonedd:	Not Reported	Completion:	Not Reported
Directiona:	Unknown	Gissymbol:	AOG
Site id:	CAOG11000192104		

AS387
SSE
1/2 - 1 Mile

OIL_GAS **CAOG11000211385**

District nun:	1	Api number:	03716071
Blm well:	N	Redrill can:	Not Reported
Dryhole:	N	Well status:	P
Operator name:	Rothschild Oil Company		
County name:	Los Angeles	Fieldname:	Santa Fe Springs
Area name:	Any Area	Section:	5
Township:	03S	Range:	11W
Base meridian:	SB	Elevation:	Not Reported
Gissourcec:	hud		
Comments:	Not Reported		
Leasename:	Fee	Wellnumber:	5
Epawell:	N	Hydraulica:	N
Confidenti:	N	Spuddate:	Not Reported
Welldeptha:	0		
Redrillfoo:	0		
Abandonedd:	Not Reported	Completion:	Not Reported
Directiona:	Unknown	Gissymbol:	POG
Site id:	CAOG11000211385		

AX388
SW
1/2 - 1 Mile

OIL_GAS **CAOG11000190614**

District nun:	1	Api number:	03709041
Blm well:	N	Redrill can:	Not Reported
Dryhole:	N	Well status:	I
Operator name:	Breitburn Operating L.P.		
County name:	Los Angeles	Fieldname:	Santa Fe Springs
Area name:	Any Area	Section:	6
Township:	03S	Range:	11W
Base meridian:	SB	Elevation:	151.43
Gissourcec:	gps		
Comments:	66611138.ssf		
Leasename:	Not Reported	Wellnumber:	483-E
Epawell:	N	Hydraulica:	N
Confidenti:	N	Spuddate:	Not Reported
Welldeptha:	0		
Redrillfoo:	0		
Abandonedd:	Not Reported	Completion:	Not Reported
Directiona:	Unknown	Gissymbol:	AOG
Site id:	CAOG11000190614		

Map ID
Direction
Distance

Database EDR ID Number

AX389
SW
1/2 - 1 Mile

OIL_GAS **CAOG11000206894**

District nun:	1	Api number:	03709049
Blm well:	N	Redrill can:	Not Reported
Dryhole:	N	Well status:	P
Operator name:	Mobil Oil Corporation		
County name:	Los Angeles	Fieldname:	Santa Fe Springs
Area name:	Any Area	Section:	6
Township:	03S	Range:	11W
Base meridian:	SB	Elevation:	Not Reported
Gissourcec:	hud		
Comments:	Not Reported		
Leasename:	Not Reported	Wellnumber:	484-S
Epawell:	N	Hydraulica:	N
Confidenti:	N	Spuddate:	Not Reported
Welldeptha:	0		
Redrillfoo:	0		
Abandonedd:	Not Reported	Completion:	Not Reported
Directiona:	Unknown	Gissymbol:	POG
Site id:	CAOG11000206894		

AX390
SW
1/2 - 1 Mile

OIL_GAS **CAOG11000210396**

District nun:	1	Api number:	03714748
Blm well:	N	Redrill can:	Not Reported
Dryhole:	N	Well status:	P
Operator name:	Mobil Oil Corporation		
County name:	Los Angeles	Fieldname:	Santa Fe Springs
Area name:	Any Area	Section:	5
Township:	03S	Range:	11W
Base meridian:	SB	Elevation:	Not Reported
Gissourcec:	hud		
Comments:	Not Reported		
Leasename:	Not Reported	Wellnumber:	569-S
Epawell:	N	Hydraulica:	N
Confidenti:	N	Spuddate:	Not Reported
Welldeptha:	0		
Redrillfoo:	0		
Abandonedd:	Not Reported	Completion:	Not Reported
Directiona:	Unknown	Gissymbol:	POG
Site id:	CAOG11000210396		

AX391
SW
1/2 - 1 Mile

OIL_GAS **CAOG11000202249**

District nun:	1	Api number:	03702092
Blm well:	N	Redrill can:	Not Reported
Dryhole:	N	Well status:	P
Operator name:	Mobil Oil Corporation		
County name:	Los Angeles	Fieldname:	Santa Fe Springs
Area name:	Any Area	Section:	5
Township:	03S	Range:	11W
Base meridian:	SB	Elevation:	Not Reported
Gissourcec:	hud		
Comments:	Not Reported		
Leasename:	Not Reported	Wellnumber:	576-A
Epawell:	N	Hydraulica:	N
Confidenti:	N	Spuddate:	Not Reported
Welldeptha:	0		
Redrillfoo:	0		
Abandonedd:	Not Reported	Completion:	Not Reported
Directiona:	Unknown	Gissymbol:	POG
Site id:	CAOG11000202249		

AX392
SW
1/2 - 1 Mile

OIL_GAS **CAOG11000210919**

District nun:	1	Api number:	03715501
Blm well:	N	Redrill can:	Not Reported
Dryhole:	N	Well status:	P
Operator name:	Pyramid Oil Company		
County name:	Los Angeles	Fieldname:	Santa Fe Springs
Area name:	Any Area	Section:	5
Township:	03S	Range:	11W
Base meridian:	SB	Elevation:	Not Reported
Gissourcec:	hud		
Comments:	Not Reported		
Leasename:	S.F.S.	Wellnumber:	32
Epawell:	N	Hydraulica:	N
Confidenti:	N	Spuddate:	Not Reported
Welldeptha:	0		
Redrillfoo:	0		
Abandonedd:	Not Reported	Completion:	Not Reported
Directiona:	Unknown	Gissymbol:	POG
Site id:	CAOG11000210919		

AU394
South
1/2 - 1 Mile

OIL_GAS **CAOG11000192445**

District nun:	1	Api number:	03715750
Blm well:	N	Redrill can:	Not Reported
Dryhole:	N	Well status:	A
Operator name:	Breitburn Operating L.P.		
County name:	Los Angeles	Fieldname:	Santa Fe Springs
Area name:	Any Area	Section:	5
Township:	03S	Range:	11W
Base meridian:	SB	Elevation:	156.086
Gissourcec:	gps		

Comments:	66607158.ssf		
Leasename:	Not Reported	Wellnumber:	W-730-E
Epawell:	N	Hydraulica:	N
Confidenti:	N	Spuddate:	Not Reported
Welldeptha:	0		
Redrillfoo:	0		
Abandonedd:	Not Reported	Completion:	Not Reported
Directiona:	Unknown	Gissymbol:	AOG
Site id:	CAOG11000192445		

AU393
South
1/2 - 1 Mile

OIL_GAS **CAOG11000192444**

District nun:	1	Api number:	03715750
Blm well:	N	Redrill can:	Not Reported
Dryhole:	N	Well status:	A
Operator name:	Breitburn Operating L.P.		
County name:	Los Angeles	Fieldname:	Santa Fe Springs
Area name:	Any Area	Section:	5
Township:	03S	Range:	11W
Base meridian:	SB	Elevation:	156.086
Gissourcec:	gps		
Comments:	66607158.ssf		
Leasename:	Not Reported	Wellnumber:	W-730-E
Epawell:	N	Hydraulica:	N
Confidenti:	N	Spuddate:	Not Reported
Welldeptha:	0		
Redrillfoo:	0		
Abandonedd:	Not Reported	Completion:	Not Reported
Directiona:	Unknown	Gissymbol:	AOG
Site id:	CAOG11000192444		

AQ395
SW
1/2 - 1 Mile

OIL_GAS **CAOG11000192103**

District nun:	1	Api number:	03714749
Blm well:	N	Redrill can:	Not Reported
Dryhole:	N	Well status:	P
Operator name:	Breitburn Operating L.P.		
County name:	Los Angeles	Fieldname:	Santa Fe Springs
Area name:	Any Area	Section:	5
Township:	03S	Range:	11W
Base meridian:	SB	Elevation:	151.808
Gissourcec:	gps		
Comments:	66611128.ssf		
Leasename:	Not Reported	Wellnumber:	560-R
Epawell:	N	Hydraulica:	N
Confidenti:	N	Spuddate:	Not Reported
Welldeptha:	0		
Redrillfoo:	0		
Abandonedd:	Not Reported	Completion:	Not Reported
Directiona:	Unknown	Gissymbol:	POG
Site id:	CAOG11000192103		

GEOCHECK® - PHYSICAL SETTING SOURCE MAP FINDINGS

Map ID
Direction
Distance

Database EDR ID Number

AR396
SW
1/2 - 1 Mile

OIL_GAS **CAOG11000211036**

District nun:	1	Api number:	03715621
Blm well:	N	Redrill can:	Not Reported
Dryhole:	N	Well status:	P
Operator name:	Union Oil Company of California		
County name:	Los Angeles	Fieldname:	Santa Fe Springs
Area name:	Any Area	Section:	6
Township:	03S	Range:	11W
Base meridian:	SB	Elevation:	Not Reported
Gissourcec:	hud		
Comments:	Not Reported		
Leasename:	Bell	Wellnumber:	103
Epawell:	N	Hydraulica:	N
Confidenti:	N	Spuddate:	Not Reported
Welldeptha:	0		
Redrillfoo:	0		
Abandonedd:	Not Reported	Completion:	Not Reported
Directiona:	Unknown	Gissymbol:	POG
Site id:	CAOG11000211036		

AT397
South
1/2 - 1 Mile

OIL_GAS **CAOG11000192493**

District nun:	1	Api number:	03716034
Blm well:	N	Redrill can:	Not Reported
Dryhole:	N	Well status:	I
Operator name:	Breitburn Operating L.P.		
County name:	Los Angeles	Fieldname:	Santa Fe Springs
Area name:	Any Area	Section:	5
Township:	03S	Range:	11W
Base meridian:	SB	Elevation:	174.965
Gissourcec:	gps		
Comments:	66607158.ssf		
Leasename:	Not Reported	Wellnumber:	729-B
Epawell:	N	Hydraulica:	N
Confidenti:	N	Spuddate:	Not Reported
Welldeptha:	0		
Redrillfoo:	0		
Abandonedd:	Not Reported	Completion:	Not Reported
Directiona:	Unknown	Gissymbol:	AOG
Site id:	CAOG11000192493		

AU398
South
1/2 - 1 Mile

OIL_GAS **CAOG11000192431**

District nun:	1	Api number:	03715733
Blm well:	N	Redrill can:	Not Reported
Dryhole:	N	Well status:	P
Operator name:	Breitburn Operating L.P.		
County name:	Los Angeles	Fieldname:	Santa Fe Springs
Area name:	Any Area	Section:	5
Township:	03S	Range:	11W
Base meridian:	SB	Elevation:	163.061
Gissourcec:	gps		
Comments:	66607158.ssf		
Leasename:	Not Reported	Wellnumber:	732-C
Epawell:	N	Hydraulica:	N
Confidenti:	N	Spuddate:	Not Reported
Welldeptha:	0		
Redrillfoo:	0		
Abandonedd:	Not Reported	Completion:	Not Reported
Directiona:	Unknown	Gissymbol:	POG
Site id:	CAOG11000192431		

AX399
SW
1/2 - 1 Mile

OIL_GAS **CAOG11000190607**

District nun:	1	Api number:	03709035
Blm well:	N	Redrill can:	Not Reported
Dryhole:	N	Well status:	A
Operator name:	Breitburn Operating L.P.		
County name:	Los Angeles	Fieldname:	Santa Fe Springs
Area name:	Any Area	Section:	6
Township:	03S	Range:	11W
Base meridian:	SB	Elevation:	151.472
Gissourcec:	gps		
Comments:	66611138.ssf		
Leasename:	Not Reported	Wellnumber:	481-F
Epawell:	N	Hydraulica:	N
Confidenti:	N	Spuddate:	Not Reported
Welldeptha:	0		
Redrillfoo:	0		
Abandonedd:	Not Reported	Completion:	Not Reported
Directiona:	Unknown	Gissymbol:	AOG
Site id:	CAOG11000190607		

AU401
South
1/2 - 1 Mile

OIL_GAS **CAOG11000192543**

District nun:	1	Api number:	03716270
Blm well:	N	Redrill can:	Not Reported
Dryhole:	N	Well status:	I
Operator name:	Breitburn Operating L.P.		
County name:	Los Angeles	Fieldname:	Santa Fe Springs
Area name:	Any Area	Section:	5
Township:	03S	Range:	11W
Base meridian:	SB	Elevation:	168.426
Gissourcec:	gps		

Comments:	66607158.ssf		
Leasename:	Not Reported	Wellnumber:	731-G
Epawell:	N	Hydraulica:	N
Confidenti:	N	Spuddate:	Not Reported
Welldeptha:	0		
Redrillfoo:	0		
Abandonedd:	Not Reported	Completion:	Not Reported
Directiona:	Unknown	Gissymbol:	AOG
Site id:	CAOG11000192543		

AU400
South
1/2 - 1 Mile

OIL_GAS **CAOG11000192542**

District nun:	1	Api number:	03716270
Blm well:	N	Redrill can:	Not Reported
Dryhole:	N	Well status:	I
Operator name:	Breitburn Operating L.P.		
County name:	Los Angeles	Fieldname:	Santa Fe Springs
Area name:	Any Area	Section:	5
Township:	03S	Range:	11W
Base meridian:	SB	Elevation:	168.426
Gissourcec:	gps		
Comments:	66607158.ssf		
Leasename:	Not Reported	Wellnumber:	731-G
Epawell:	N	Hydraulica:	N
Confidenti:	N	Spuddate:	Not Reported
Welldeptha:	0		
Redrillfoo:	0		
Abandonedd:	Not Reported	Completion:	Not Reported
Directiona:	Unknown	Gissymbol:	AOG
Site id:	CAOG11000192542		

AZ402
West
1/2 - 1 Mile

OIL_GAS **CAOG11000190645**

District nun:	1	Api number:	03709073
Blm well:	N	Redrill can:	Not Reported
Dryhole:	N	Well status:	P
Operator name:	Breitburn Operating L.P.		
County name:	Los Angeles	Fieldname:	Santa Fe Springs
Area name:	Any Area	Section:	31
Township:	02S	Range:	11W
Base meridian:	SB	Elevation:	155.141
Gissourcec:	gps		
Comments:	66611138.ssf		
Leasename:	Not Reported	Wellnumber:	405-C
Epawell:	N	Hydraulica:	N
Confidenti:	N	Spuddate:	Not Reported
Welldeptha:	0		
Redrillfoo:	0		
Abandonedd:	Not Reported	Completion:	Not Reported
Directiona:	Unknown	Gissymbol:	POG
Site id:	CAOG11000190645		

GEOCHECK® - PHYSICAL SETTING SOURCE MAP FINDINGS

Map ID
Direction
Distance

Database EDR ID Number

AQ403
SSW
1/2 - 1 Mile

OIL_GAS **CAOG11000211060**

District nun:	1	Api number:	03715662
Blm well:	N	Redrill can:	Not Reported
Dryhole:	N	Well status:	P
Operator name:	Mobil Oil Corporation		
County name:	Los Angeles	Fieldname:	Santa Fe Springs
Area name:	Any Area	Section:	5
Township:	03S	Range:	11W
Base meridian:	SB	Elevation:	Not Reported
Gissourcec:	hud		
Comments:	Not Reported		
Leasename:	Not Reported	Wellnumber:	552-B
Epawell:	N	Hydraulica:	N
Confidenti:	N	Spuddate:	Not Reported
Welldeptha:	0		
Redrillfoo:	0		
Abandonedd:	Not Reported	Completion:	Not Reported
Directiona:	Unknown	Gissymbol:	POG
Site id:	CAOG11000211060		

AR405
WSW
1/2 - 1 Mile

OIL_GAS **CAOG11000190610**

District nun:	1	Api number:	03709037
Blm well:	N	Redrill can:	Not Reported
Dryhole:	N	Well status:	A
Operator name:	Breitburn Operating L.P.		
County name:	Los Angeles	Fieldname:	Santa Fe Springs
Area name:	Any Area	Section:	6
Township:	03S	Range:	11W
Base meridian:	SB	Elevation:	156.662
Gissourcec:	gps		
Comments:	66611138.ssf		
Leasename:	Not Reported	Wellnumber:	W-437-C
Epawell:	N	Hydraulica:	N
Confidenti:	N	Spuddate:	Not Reported
Welldeptha:	0		
Redrillfoo:	0		
Abandonedd:	Not Reported	Completion:	Not Reported
Directiona:	Unknown	Gissymbol:	AWF
Site id:	CAOG11000190610		

AR404
WSW
1/2 - 1 Mile

OIL_GAS **CAOG11000190609**

District nun:	1	Api number:	03709037
Blm well:	N	Redrill can:	Not Reported
Dryhole:	N	Well status:	A
Operator name:	Breitburn Operating L.P.		
County name:	Los Angeles	Fieldname:	Santa Fe Springs
Area name:	Any Area	Section:	6
Township:	03S	Range:	11W
Base meridian:	SB	Elevation:	156.662
Gissourcec:	gps		
Comments:	66611138.ssf		
Leasename:	Not Reported	Wellnumber:	W-437-C
Epawell:	N	Hydraulica:	N
Confidenti:	N	Spuddate:	Not Reported
Welldeptha:	0		
Redrillfoo:	0		
Abandonedd:	Not Reported	Completion:	Not Reported
Directiona:	Unknown	Gissymbol:	AWF
Site id:	CAOG11000190609		

AR406
SW
1/2 - 1 Mile

OIL_GAS **CAOG11000192123**

District nun:	1	Api number:	03714768
Blm well:	N	Redrill can:	Not Reported
Dryhole:	N	Well status:	I
Operator name:	Breitburn Operating L.P.		
County name:	Los Angeles	Fieldname:	Santa Fe Springs
Area name:	Any Area	Section:	6
Township:	03S	Range:	11W
Base meridian:	SB	Elevation:	150.993
Gissourcec:	gps		
Comments:	66611138.ssf		
Leasename:	Not Reported	Wellnumber:	459-D
Epawell:	N	Hydraulica:	N
Confidenti:	N	Spuddate:	Not Reported
Welldeptha:	0		
Redrillfoo:	0		
Abandonedd:	Not Reported	Completion:	Not Reported
Directiona:	Unknown	Gissymbol:	AOG
Site id:	CAOG11000192123		

AT407
South
1/2 - 1 Mile

OIL_GAS **CAOG11000211350**

District nun:	1	Api number:	03716027
Blm well:	N	Redrill can:	Not Reported
Dryhole:	N	Well status:	P
Operator name:	Mobil Oil Corporation		
County name:	Los Angeles	Fieldname:	Santa Fe Springs
Area name:	Any Area	Section:	5
Township:	03S	Range:	11W
Base meridian:	SB	Elevation:	Not Reported
Gissourcec:	hud		

Comments:	Not Reported		
Leasename:	Not Reported	Wellnumber:	727-B
Epawell:	N	Hydraulica:	N
Confidenti:	N	Spuddate:	Not Reported
Welldeptha:	0		
Redrillfoo:	0		
Abandonedd:	Not Reported	Completion:	Not Reported
Directiona:	Unknown	Gissymbol:	POG
Site id:	CAOG11000211350		

AX408
SW
1/2 - 1 Mile

OIL_GAS **CAOG11000211584**

District nun:	1	Api number:	03716309
Blm well:	N	Redrill can:	Not Reported
Dryhole:	N	Well status:	P
Operator name:	Mobil Oil Corporation		
County name:	Los Angeles	Fieldname:	Santa Fe Springs
Area name:	Any Area	Section:	6
Township:	03S	Range:	11W
Base meridian:	SB	Elevation:	Not Reported
Gissourcec:	hud		
Comments:	Not Reported		
Leasename:	Not Reported	Wellnumber:	568-E
Epawell:	N	Hydraulica:	N
Confidenti:	N	Spuddate:	Not Reported
Welldeptha:	0		
Redrillfoo:	0		
Abandonedd:	Not Reported	Completion:	Not Reported
Directiona:	Unknown	Gissymbol:	POG
Site id:	CAOG11000211584		

AX409
SW
1/2 - 1 Mile

OIL_GAS **CAOG11000210904**

District nun:	1	Api number:	03715472
Blm well:	N	Redrill can:	Not Reported
Dryhole:	N	Well status:	P
Operator name:	Mobil Oil Corporation		
County name:	Los Angeles	Fieldname:	Santa Fe Springs
Area name:	Any Area	Section:	5
Township:	03S	Range:	11W
Base meridian:	SB	Elevation:	Not Reported
Gissourcec:	hud		
Comments:	Not Reported		
Leasename:	Not Reported	Wellnumber:	561-E
Epawell:	N	Hydraulica:	N
Confidenti:	N	Spuddate:	Not Reported
Welldeptha:	0		
Redrillfoo:	0		
Abandonedd:	Not Reported	Completion:	Not Reported
Directiona:	Unknown	Gissymbol:	POG
Site id:	CAOG11000210904		

GEOCHECK® - PHYSICAL SETTING SOURCE MAP FINDINGS

Map ID
Direction
Distance

Database EDR ID Number

410
WNW
1/2 - 1 Mile

OIL_GAS **CAOG11000204694**

District nun:	1	Api number:	03705469
Blm well:	N	Redrill can:	Not Reported
Dryhole:	Y	Well status:	P
Operator name:	S. L. Hartman		
County name:	Los Angeles	Fieldname:	Any Field
Area name:	Any Area	Section:	31
Township:	02S	Range:	11W
Base meridian:	SB	Elevation:	Not Reported
Gissourcec:	hud		
Comments:	Not Reported		
Leasename:	Campos	Wellnumber:	1
Epawell:	N	Hydraulica:	N
Confidenti:	N	Spuddate:	Not Reported
Welldeptha:	0		
Redrillfoo:	0		
Abandonedd:	Not Reported	Completion:	Not Reported
Directiona:	Unknown	Gissymbol:	PDH
Site id:	CAOG11000204694		

AT411
South
1/2 - 1 Mile

OIL_GAS **CAOG11000192540**

District nun:	1	Api number:	03716269
Blm well:	N	Redrill can:	Not Reported
Dryhole:	N	Well status:	A
Operator name:	Breitburn Operating L.P.		
County name:	Los Angeles	Fieldname:	Santa Fe Springs
Area name:	Any Area	Section:	5
Township:	03S	Range:	11W
Base meridian:	SB	Elevation:	163.519
Gissourcec:	gps		
Comments:	66607139.ssf		
Leasename:	Not Reported	Wellnumber:	W-728-G
Epawell:	N	Hydraulica:	N
Confidenti:	N	Spuddate:	Not Reported
Welldeptha:	0		
Redrillfoo:	0		
Abandonedd:	Not Reported	Completion:	Not Reported
Directiona:	Unknown	Gissymbol:	AOG
Site id:	CAOG11000192540		

AT412
South
1/2 - 1 Mile

OIL_GAS **CAOG11000192541**

District nun:	1	Api number:	03716269
Blm well:	N	Redrill can:	Not Reported
Dryhole:	N	Well status:	A
Operator name:	Breitburn Operating L.P.		
County name:	Los Angeles	Fieldname:	Santa Fe Springs
Area name:	Any Area	Section:	5
Township:	03S	Range:	11W
Base meridian:	SB	Elevation:	163.519
Gissourcec:	gps		
Comments:	66607139.ssf		
Leasename:	Not Reported	Wellnumber:	W-728-G
Epawell:	N	Hydraulica:	N
Confidenti:	N	Spuddate:	Not Reported
Welldeptha:	0		
Redrillfoo:	0		
Abandonedd:	Not Reported	Completion:	Not Reported
Directiona:	Unknown	Gissymbol:	AOG
Site id:	CAOG11000192541		

AR413
SW
1/2 - 1 Mile

OIL_GAS **CAOG11000192129**

District nun:	1	Api number:	03714774
Blm well:	N	Redrill can:	Not Reported
Dryhole:	N	Well status:	A
Operator name:	Breitburn Operating L.P.		
County name:	Los Angeles	Fieldname:	Santa Fe Springs
Area name:	Any Area	Section:	6
Township:	03S	Range:	11W
Base meridian:	SB	Elevation:	147.244
Gissourcec:	gps		
Comments:	66611138.ssf		
Leasename:	Not Reported	Wellnumber:	457-E
Epawell:	N	Hydraulica:	N
Confidenti:	N	Spuddate:	Not Reported
Welldeptha:	0		
Redrillfoo:	0		
Abandonedd:	Not Reported	Completion:	Not Reported
Directiona:	Unknown	Gissymbol:	AOG
Site id:	CAOG11000192129		

AX414
SW
1/2 - 1 Mile

OIL_GAS **CAOG11000206889**

District nun:	1	Api number:	03709028
Blm well:	N	Redrill can:	Not Reported
Dryhole:	N	Well status:	P
Operator name:	Union Oil Company of California		
County name:	Los Angeles	Fieldname:	Santa Fe Springs
Area name:	Any Area	Section:	6
Township:	03S	Range:	11W
Base meridian:	SB	Elevation:	Not Reported
Gissourcec:	hud		

Comments:	Not Reported		
Leasename:	Bell	Wellnumber:	8
Epawell:	N	Hydraulica:	N
Confidenti:	N	Spuddate:	Not Reported
Welldeptha:	0		
Redrillfoo:	0		
Abandonedd:	Not Reported	Completion:	Not Reported
Directiona:	Unknown	Gissymbol:	POG
Site id:	CAOG11000206889		

AS415
South
1/2 - 1 Mile

OIL_GAS **CAOG11000211380**

District nun:	1	Api number:	03716066
Blm well:	N	Redrill can:	Not Reported
Dryhole:	N	Well status:	P
Operator name:	Rothschild Oil Company		
County name:	Los Angeles	Fieldname:	Santa Fe Springs
Area name:	Any Area	Section:	5
Township:	03S	Range:	11W
Base meridian:	SB	Elevation:	Not Reported
Gissourcec:	hud		
Comments:	Not Reported		
Leasename:	Fee	Wellnumber:	1-A
Epawell:	N	Hydraulica:	N
Confidenti:	N	Spuddate:	Not Reported
Welldeptha:	0		
Redrillfoo:	0		
Abandonedd:	Not Reported	Completion:	Not Reported
Directiona:	Unknown	Gissymbol:	POG
Site id:	CAOG11000211380		

AP416
WSW
1/2 - 1 Mile

OIL_GAS **CAOG11000210398**

District nun:	1	Api number:	03714751
Blm well:	N	Redrill can:	Not Reported
Dryhole:	N	Well status:	P
Operator name:	Mobil Oil Corporation		
County name:	Los Angeles	Fieldname:	Santa Fe Springs
Area name:	Any Area	Section:	31
Township:	02S	Range:	11W
Base meridian:	SB	Elevation:	Not Reported
Gissourcec:	hud		
Comments:	Not Reported		
Leasename:	Not Reported	Wellnumber:	412-B
Epawell:	N	Hydraulica:	N
Confidenti:	N	Spuddate:	Not Reported
Welldeptha:	0		
Redrillfoo:	0		
Abandonedd:	Not Reported	Completion:	Not Reported
Directiona:	Unknown	Gissymbol:	POG
Site id:	CAOG11000210398		

GEOCHECK® - PHYSICAL SETTING SOURCE MAP FINDINGS

Map ID
Direction
Distance

Database EDR ID Number

AW417
SE
1/2 - 1 Mile

OIL_GAS **CAOG11000211536**

District nun:	1	Api number:	03716237
Blm well:	N	Redrill can:	Not Reported
Dryhole:	N	Well status:	B
Operator name:	Chevron U.S.A. Inc.		
County name:	Los Angeles	Fieldname:	Santa Fe Springs
Area name:	Any Area	Section:	5
Township:	03S	Range:	11W
Base meridian:	SB	Elevation:	Not Reported
Gissourcec:	hud		
Comments:	Not Reported		
Leasename:	Butterworth	Wellnumber:	2
Epawell:	N	Hydraulica:	N
Confidenti:	N	Spuddate:	Not Reported
Welldeptha:	0		
Redrillfoo:	0		
Abandonedd:	Not Reported	Completion:	Not Reported
Directiona:	Unknown	Gissymbol:	AOG
Site id:	CAOG11000211536		

AS418
South
1/2 - 1 Mile

OIL_GAS **CAOG11000211381**

District nun:	1	Api number:	03716067
Blm well:	N	Redrill can:	Not Reported
Dryhole:	N	Well status:	P
Operator name:	Rothschild Oil Company		
County name:	Los Angeles	Fieldname:	Santa Fe Springs
Area name:	Any Area	Section:	5
Township:	03S	Range:	11W
Base meridian:	SB	Elevation:	Not Reported
Gissourcec:	hud		
Comments:	Not Reported		
Leasename:	Fee	Wellnumber:	2
Epawell:	N	Hydraulica:	N
Confidenti:	N	Spuddate:	Not Reported
Welldeptha:	0		
Redrillfoo:	0		
Abandonedd:	Not Reported	Completion:	Not Reported
Directiona:	Unknown	Gissymbol:	POG
Site id:	CAOG11000211381		

BB419
SW
1/2 - 1 Mile

OIL_GAS **CAOG11000192137**

District nun:	1	Api number:	03714785
Blm well:	N	Redrill can:	Not Reported
Dryhole:	N	Well status:	I
Operator name:	Breitburn Operating L.P.		
County name:	Los Angeles	Fieldname:	Santa Fe Springs
Area name:	Any Area	Section:	6
Township:	03S	Range:	11W
Base meridian:	SB	Elevation:	152.199
Gissourcec:	gps		
Comments:	66611138.ssf		
Leasename:	Not Reported	Wellnumber:	W-472-S
Epawell:	N	Hydraulica:	N
Confidenti:	N	Spuddate:	Not Reported
Welldeptha:	0		
Redrillfoo:	0		
Abandonedd:	Not Reported	Completion:	Not Reported
Directiona:	Unknown	Gissymbol:	AWF
Site id:	CAOG11000192137		

420
West
1/2 - 1 Mile

OIL_GAS **CAOG11000210406**

District nun:	1	Api number:	03714775
Blm well:	N	Redrill can:	Not Reported
Dryhole:	N	Well status:	P
Operator name:	Bell Petroleum Co.		
County name:	Los Angeles	Fieldname:	Santa Fe Springs
Area name:	Any Area	Section:	31
Township:	02S	Range:	11W
Base meridian:	SB	Elevation:	Not Reported
Gissourcec:	hud		
Comments:	Not Reported		
Leasename:	Bell-Union	Wellnumber:	112
Epawell:	N	Hydraulica:	N
Confidenti:	N	Spuddate:	Not Reported
Welldeptha:	0		
Redrillfoo:	0		
Abandonedd:	Not Reported	Completion:	Not Reported
Directiona:	Unknown	Gissymbol:	PDH
Site id:	CAOG11000210406		

AX421
SW
1/2 - 1 Mile

OIL_GAS **CAOG11000200677**

District nun:	1	Api number:	03700101
Blm well:	N	Redrill can:	Not Reported
Dryhole:	N	Well status:	P
Operator name:	Union Oil Company of California		
County name:	Los Angeles	Fieldname:	Santa Fe Springs
Area name:	Any Area	Section:	6
Township:	03S	Range:	11W
Base meridian:	SB	Elevation:	Not Reported
Gissourcec:	hud		

Comments:	Not Reported		
Leasename:	Bell	Wellnumber:	96
Epawell:	N	Hydraulica:	N
Confidenti:	N	Spuddate:	Not Reported
Welldeptha:	0		
Redrillfoo:	0		
Abandonedd:	Not Reported	Completion:	Not Reported
Directiona:	Unknown	Gissymbol:	POG
Site id:	CAOG11000200677		

AQ422
SW
1/2 - 1 Mile

OIL_GAS **CAOG11000211089**

District nun:	1	Api number:	03715705
Blm well:	N	Redrill can:	Not Reported
Dryhole:	N	Well status:	P
Operator name:	Mobil Oil Corporation		
County name:	Los Angeles	Fieldname:	Santa Fe Springs
Area name:	Any Area	Section:	5
Township:	03S	Range:	11W
Base meridian:	SB	Elevation:	Not Reported
Gissourcec:	hud		
Comments:	Not Reported		
Leasename:	Not Reported	Wellnumber:	551-A
Epawell:	N	Hydraulica:	N
Confidenti:	N	Spuddate:	Not Reported
Welldeptha:	0		
Redrillfoo:	0		
Abandonedd:	Not Reported	Completion:	Not Reported
Directiona:	Unknown	Gissymbol:	POG
Site id:	CAOG11000211089		

AU423
South
1/2 - 1 Mile

OIL_GAS **CAOG11000211341**

District nun:	1	Api number:	03716016
Blm well:	N	Redrill can:	Not Reported
Dryhole:	N	Well status:	P
Operator name:	Mobil Oil Corporation		
County name:	Los Angeles	Fieldname:	Santa Fe Springs
Area name:	Any Area	Section:	5
Township:	03S	Range:	11W
Base meridian:	SB	Elevation:	Not Reported
Gissourcec:	hud		
Comments:	Not Reported		
Leasename:	Santa Fe	Wellnumber:	4
Epawell:	N	Hydraulica:	N
Confidenti:	N	Spuddate:	Not Reported
Welldeptha:	0		
Redrillfoo:	0		
Abandonedd:	Not Reported	Completion:	Not Reported
Directiona:	Unknown	Gissymbol:	POG
Site id:	CAOG11000211341		

GEOCHECK® - PHYSICAL SETTING SOURCE MAP FINDINGS

Map ID
Direction
Distance

Database EDR ID Number

AR424
WSW
1/2 - 1 Mile

OIL_GAS **CAOG11000211035**

District nun:	1	Api number:	03715620
Blm well:	N	Redrill can:	Not Reported
Dryhole:	N	Well status:	P
Operator name:	Union Oil Company of California		
County name:	Los Angeles	Fieldname:	Santa Fe Springs
Area name:	Any Area	Section:	6
Township:	03S	Range:	11W
Base meridian:	SB	Elevation:	Not Reported
Gissourcec:	hud		
Comments:	Not Reported		
Leasename:	Bell	Wellnumber:	18
Epawell:	N	Hydraulica:	N
Confidenti:	N	Spuddate:	Not Reported
Welldeptha:	0		
Redrillfoo:	0		
Abandonedd:	Not Reported	Completion:	Not Reported
Directiona:	Unknown	Gissymbol:	POG
Site id:	CAOG11000211035		

BC425
SSW
1/2 - 1 Mile

OIL_GAS **CAOG11000192451**

District nun:	1	Api number:	03715797
Blm well:	N	Redrill can:	Not Reported
Dryhole:	N	Well status:	A
Operator name:	Breitburn Operating L.P.		
County name:	Los Angeles	Fieldname:	Santa Fe Springs
Area name:	Any Area	Section:	5
Township:	03S	Range:	11W
Base meridian:	SB	Elevation:	151.16
Gissourcec:	gps		
Comments:	66611128.ssf		
Leasename:	Not Reported	Wellnumber:	538-P
Epawell:	N	Hydraulica:	N
Confidenti:	N	Spuddate:	Not Reported
Welldeptha:	0		
Redrillfoo:	0		
Abandonedd:	Not Reported	Completion:	Not Reported
Directiona:	Unknown	Gissymbol:	AOG
Site id:	CAOG11000192451		

BD426
SW
1/2 - 1 Mile

OIL_GAS **CAOG11000211090**

District nun:	1	Api number:	03715707
Blm well:	N	Redrill can:	Not Reported
Dryhole:	N	Well status:	P
Operator name:	Mobil Oil Corporation		
County name:	Los Angeles	Fieldname:	Santa Fe Springs
Area name:	Any Area	Section:	5
Township:	03S	Range:	11W
Base meridian:	SB	Elevation:	Not Reported
Gissourcec:	hud		
Comments:	Not Reported		
Leasename:	Not Reported	Wellnumber:	550-F
Epawell:	N	Hydraulica:	N
Confidenti:	N	Spuddate:	Not Reported
Welldeptha:	0		
Redrillfoo:	0		
Abandonedd:	Not Reported	Completion:	Not Reported
Directiona:	Unknown	Gissymbol:	POG
Site id:	CAOG11000211090		

AQ428
SSW
1/2 - 1 Mile

OIL_GAS **CAOG11000192450**

District nun:	1	Api number:	03715795
Blm well:	N	Redrill can:	Not Reported
Dryhole:	N	Well status:	A
Operator name:	Breitburn Operating L.P.		
County name:	Los Angeles	Fieldname:	Santa Fe Springs
Area name:	Any Area	Section:	5
Township:	03S	Range:	11W
Base meridian:	SB	Elevation:	151.763
Gissourcec:	gps		
Comments:	66611128.ssf		
Leasename:	Not Reported	Wellnumber:	W-539-C
Epawell:	N	Hydraulica:	N
Confidenti:	N	Spuddate:	Not Reported
Welldeptha:	0		
Redrillfoo:	0		
Abandonedd:	Not Reported	Completion:	Not Reported
Directiona:	Unknown	Gissymbol:	AWF
Site id:	CAOG11000192450		

AQ427
SSW
1/2 - 1 Mile

OIL_GAS **CAOG11000192449**

District nun:	1	Api number:	03715795
Blm well:	N	Redrill can:	Not Reported
Dryhole:	N	Well status:	A
Operator name:	Breitburn Operating L.P.		
County name:	Los Angeles	Fieldname:	Santa Fe Springs
Area name:	Any Area	Section:	5
Township:	03S	Range:	11W
Base meridian:	SB	Elevation:	151.763
Gissourcec:	gps		

Comments:	66611128.ssf		
Leasename:	Not Reported	Wellnumber:	W-539-C
Epawell:	N	Hydraulica:	N
Confidenti:	N	Spuddate:	Not Reported
Welldeptha:	0		
Redrillfoo:	0		
Abandonedd:	Not Reported	Completion:	Not Reported
Directiona:	Unknown	Gissymbol:	AWF
Site id:	CAOG11000192449		

AU429
South
1/2 - 1 Mile

OIL_GAS **CAOG11000211357**

District nun:	1	Api number:	03716039
Blm well:	N	Redrill can:	Not Reported
Dryhole:	N	Well status:	P
Operator name:	Mobil Oil Corporation		
County name:	Los Angeles	Fieldname:	Santa Fe Springs
Area name:	Any Area	Section:	5
Township:	03S	Range:	11W
Base meridian:	SB	Elevation:	Not Reported
Gissourcec:	hud		
Comments:	Not Reported		
Leasename:	Santa Fe	Wellnumber:	26
Epawell:	N	Hydraulica:	N
Confidenti:	N	Spuddate:	Not Reported
Welldeptha:	0		
Redrillfoo:	0		
Abandonedd:	Not Reported	Completion:	Not Reported
Directiona:	Unknown	Gissymbol:	POG
Site id:	CAOG11000211357		

AW430
SE
1/2 - 1 Mile

OIL_GAS **CAOG11000211537**

District nun:	1	Api number:	03716238
Blm well:	N	Redrill can:	Not Reported
Dryhole:	N	Well status:	P
Operator name:	Chevron U.S.A. Inc.		
County name:	Los Angeles	Fieldname:	Santa Fe Springs
Area name:	Any Area	Section:	5
Township:	03S	Range:	11W
Base meridian:	SB	Elevation:	Not Reported
Gissourcec:	hud		
Comments:	Not Reported		
Leasename:	Butterworth	Wellnumber:	2-A
Epawell:	N	Hydraulica:	N
Confidenti:	N	Spuddate:	Not Reported
Welldeptha:	0		
Redrillfoo:	0		
Abandonedd:	Not Reported	Completion:	Not Reported
Directiona:	Unknown	Gissymbol:	POG
Site id:	CAOG11000211537		

Map ID
Direction
Distance

Database EDR ID Number

AT431
SSW
1/2 - 1 Mile

OIL_GAS **CAOG11000211353**

District nun:	1	Api number:	03716033
Blm well:	N	Redrill can:	Not Reported
Dryhole:	N	Well status:	P
Operator name:	Mobil Oil Corporation		
County name:	Los Angeles	Fieldname:	Santa Fe Springs
Area name:	Any Area	Section:	5
Township:	03S	Range:	11W
Base meridian:	SB	Elevation:	Not Reported
Gissourcec:	hud		
Comments:	Not Reported		
Leasename:	Not Reported	Wellnumber:	726-B
Epawell:	N	Hydraulica:	N
Confidenti:	N	Spuddate:	Not Reported
Welldeptha:	0		
Redrillfoo:	0		
Abandonedd:	Not Reported	Completion:	Not Reported
Directiona:	Unknown	Gissymbol:	POG
Site id:	CAOG11000211353		

BB432
SW
1/2 - 1 Mile

OIL_GAS **CAOG11000200888**

District nun:	1	Api number:	03700580
Blm well:	N	Redrill can:	Not Reported
Dryhole:	N	Well status:	P
Operator name:	Union Oil Company of California		
County name:	Los Angeles	Fieldname:	Santa Fe Springs
Area name:	Any Area	Section:	6
Township:	03S	Range:	11W
Base meridian:	SB	Elevation:	Not Reported
Gissourcec:	hud		
Comments:	Not Reported		
Leasename:	Bell	Wellnumber:	22
Epawell:	N	Hydraulica:	N
Confidenti:	N	Spuddate:	Not Reported
Welldeptha:	0		
Redrillfoo:	0		
Abandonedd:	Not Reported	Completion:	Not Reported
Directiona:	Unknown	Gissymbol:	POG
Site id:	CAOG11000200888		

AV433
SSW
1/2 - 1 Mile

OIL_GAS **CAOG11000211331**

District nun:	1	Api number:	03716004
Blm well:	N	Redrill can:	Not Reported
Dryhole:	N	Well status:	P
Operator name:	Mobil Oil Corporation		
County name:	Los Angeles	Fieldname:	Santa Fe Springs
Area name:	Any Area	Section:	5
Township:	03S	Range:	11W
Base meridian:	SB	Elevation:	Not Reported
Gissourcec:	hud		
Comments:	Not Reported		
Leasename:	Off	Wellnumber:	18
Epawell:	N	Hydraulica:	N
Confidenti:	N	Spuddate:	Not Reported
Welldeptha:	0		
Redrillfoo:	0		
Abandonedd:	Not Reported	Completion:	Not Reported
Directiona:	Unknown	Gissymbol:	POG
Site id:	CAOG11000211331		

AS434
SSE **OIL_GAS** **CAOG11000211382**
1/2 - 1 Mile

District nun:	1	Api number:	03716068
Blm well:	N	Redrill can:	Not Reported
Dryhole:	N	Well status:	P
Operator name:	Rothschild Oil Company		
County name:	Los Angeles	Fieldname:	Santa Fe Springs
Area name:	Any Area	Section:	5
Township:	03S	Range:	11W
Base meridian:	SB	Elevation:	Not Reported
Gissourcec:	hud		
Comments:	Not Reported		
Leasename:	Fee	Wellnumber:	2-A
Epawell:	N	Hydraulica:	N
Confidenti:	N	Spuddate:	Not Reported
Welldeptha:	0		
Redrillfoo:	0		
Abandonedd:	Not Reported	Completion:	Not Reported
Directiona:	Unknown	Gissymbol:	POG
Site id:	CAOG11000211382		

AS435
South **OIL_GAS** **CAOG11000211379**
1/2 - 1 Mile

District nun:	1	Api number:	03716065
Blm well:	N	Redrill can:	Not Reported
Dryhole:	N	Well status:	P
Operator name:	Rothschild Oil Company		
County name:	Los Angeles	Fieldname:	Santa Fe Springs
Area name:	Any Area	Section:	5
Township:	03S	Range:	11W
Base meridian:	SB	Elevation:	Not Reported
Gissourcec:	hud		

Comments:	Not Reported		
Leasename:	Fee	Wellnumber:	1
Epawell:	N	Hydraulica:	N
Confidenti:	N	Spuddate:	Not Reported
Welldeptha:	0		
Redrillfoo:	0		
Abandonedd:	Not Reported	Completion:	Not Reported
Directiona:	Unknown	Gissymbol:	POG
Site id:	CAOG11000211379		

AV436
SSW
1/2 - 1 Mile

OIL_GAS **CAOG11000192545**

District nun:	1	Api number:	03716272
Blm well:	N	Redrill can:	Not Reported
Dryhole:	N	Well status:	A
Operator name:	Breitburn Operating L.P.		
County name:	Los Angeles	Fieldname:	Santa Fe Springs
Area name:	Any Area	Section:	5
Township:	03S	Range:	11W
Base meridian:	SB	Elevation:	158.974
Gissourcec:	gps		
Comments:	66607158.ssf		
Leasename:	Not Reported	Wellnumber:	W-738-G
Epawell:	N	Hydraulica:	N
Confidenti:	N	Spuddate:	Not Reported
Welldeptha:	0		
Redrillfoo:	0		
Abandonedd:	Not Reported	Completion:	Not Reported
Directiona:	Not Directionally drilled	Gissymbol:	AWF
Site id:	CAOG11000192545		

AV437
SSW
1/2 - 1 Mile

OIL_GAS **CAOG11000192546**

District nun:	1	Api number:	03716272
Blm well:	N	Redrill can:	Not Reported
Dryhole:	N	Well status:	A
Operator name:	Breitburn Operating L.P.		
County name:	Los Angeles	Fieldname:	Santa Fe Springs
Area name:	Any Area	Section:	5
Township:	03S	Range:	11W
Base meridian:	SB	Elevation:	158.974
Gissourcec:	gps		
Comments:	66607158.ssf		
Leasename:	Not Reported	Wellnumber:	W-738-G
Epawell:	N	Hydraulica:	N
Confidenti:	N	Spuddate:	Not Reported
Welldeptha:	0		
Redrillfoo:	0		
Abandonedd:	Not Reported	Completion:	Not Reported
Directiona:	Not Directionally drilled	Gissymbol:	AWF
Site id:	CAOG11000192546		

GEOCHECK® - PHYSICAL SETTING SOURCE MAP FINDINGS

Map ID
Direction
Distance

Database EDR ID Number

BE438
WSW
1/2 - 1 Mile

OIL_GAS **CAOG11000192118**

District nun:	1	Api number:	03714764
Blm well:	N	Redrill can:	Not Reported
Dryhole:	N	Well status:	A
Operator name:	Breitburn Operating L.P.		
County name:	Los Angeles	Fieldname:	Santa Fe Springs
Area name:	Any Area	Section:	6
Township:	03S	Range:	11W
Base meridian:	SB	Elevation:	155.154
Gissourcec:	gps		
Comments:	66611138.ssf		
Leasename:	Not Reported	Wellnumber:	438-D
Epawell:	N	Hydraulica:	N
Confidenti:	N	Spuddate:	Not Reported
Welldeptha:	0		
Redrillfoo:	0		
Abandonedd:	Not Reported	Completion:	Not Reported
Directiona:	Unknown	Gissymbol:	AOG
Site id:	CAOG11000192118		

BB439
SW
1/2 - 1 Mile

OIL_GAS **CAOG11000210399**

District nun:	1	Api number:	03714755
Blm well:	N	Redrill can:	Not Reported
Dryhole:	N	Well status:	P
Operator name:	Union Oil Company of California		
County name:	Los Angeles	Fieldname:	Santa Fe Springs
Area name:	Any Area	Section:	6
Township:	03S	Range:	11W
Base meridian:	SB	Elevation:	Not Reported
Gissourcec:	hud		
Comments:	Not Reported		
Leasename:	Bell	Wellnumber:	83
Epawell:	N	Hydraulica:	N
Confidenti:	N	Spuddate:	Not Reported
Welldeptha:	0		
Redrillfoo:	0		
Abandonedd:	Not Reported	Completion:	Not Reported
Directiona:	Unknown	Gissymbol:	POG
Site id:	CAOG11000210399		

AX440
SW
1/2 - 1 Mile

OIL_GAS **CAOG11000211581**

District nun:	1	Api number:	03716306
Blm well:	N	Redrill can:	Not Reported
Dryhole:	N	Well status:	P
Operator name:	Mobil Oil Corporation		
County name:	Los Angeles	Fieldname:	Santa Fe Springs
Area name:	Any Area	Section:	6
Township:	03S	Range:	11W
Base meridian:	SB	Elevation:	Not Reported
Gissourcec:	hud		
Comments:	Not Reported		
Leasename:	Not Reported	Wellnumber:	562-D
Epawell:	N	Hydraulica:	N
Confidenti:	N	Spuddate:	Not Reported
Welldeptha:	0		
Redrillfoo:	0		
Abandonedd:	Not Reported	Completion:	Not Reported
Directiona:	Unknown	Gissymbol:	POG
Site id:	CAOG11000211581		

AY441
WSW
1/2 - 1 Mile

OIL_GAS **CAOG11000188588**

District nun:	1	Api number:	03700102
Blm well:	N	Redrill can:	Not Reported
Dryhole:	N	Well status:	A
Operator name:	Breitburn Operating L.P.		
County name:	Los Angeles	Fieldname:	Santa Fe Springs
Area name:	Any Area	Section:	6
Township:	03S	Range:	11W
Base meridian:	SB	Elevation:	156.65
Gissourcec:	gps		
Comments:	66611138.ssf		
Leasename:	Not Reported	Wellnumber:	429-E
Epawell:	N	Hydraulica:	N
Confidenti:	N	Spuddate:	Not Reported
Welldeptha:	0		
Redrillfoo:	0		
Abandonedd:	Not Reported	Completion:	Not Reported
Directiona:	Unknown	Gissymbol:	AOG
Site id:	CAOG11000188588		

AR442
WSW
1/2 - 1 Mile

OIL_GAS **CAOG11000190634**

District nun:	1	Api number:	03709063
Blm well:	N	Redrill can:	Not Reported
Dryhole:	N	Well status:	A
Operator name:	Breitburn Operating L.P.		
County name:	Los Angeles	Fieldname:	Santa Fe Springs
Area name:	Any Area	Section:	6
Township:	03S	Range:	11W
Base meridian:	SB	Elevation:	152.213
Gissourcec:	gps		

Comments:	66611138.ssf		
Leasename:	Not Reported	Wellnumber:	439-F
Epawell:	N	Hydraulica:	N
Confidenti:	N	Spuddate:	Not Reported
Welldeptha:	0		
Redrillfoo:	0		
Abandonedd:	Not Reported	Completion:	Not Reported
Directiona:	Unknown	Gissymbol:	AOG
Site id:	CAOG11000190634		

AX443
SW
1/2 - 1 Mile

OIL_GAS **CAOG11000192138**

District nun:	1	Api number:	03714787
Blm well:	N	Redrill can:	Not Reported
Dryhole:	N	Well status:	I
Operator name:	Breitburn Operating L.P.		
County name:	Los Angeles	Fieldname:	Santa Fe Springs
Area name:	Any Area	Section:	6
Township:	03S	Range:	11W
Base meridian:	SB	Elevation:	148.408
Gissourcec:	gps		
Comments:	66611138.ssf		
Leasename:	Not Reported	Wellnumber:	486-G
Epawell:	N	Hydraulica:	N
Confidenti:	N	Spuddate:	Not Reported
Welldeptha:	0		
Redrillfoo:	0		
Abandonedd:	Not Reported	Completion:	Not Reported
Directiona:	Unknown	Gissymbol:	AOG
Site id:	CAOG11000192138		

AV444
SSW
1/2 - 1 Mile

OIL_GAS **CAOG11000192548**

District nun:	1	Api number:	03716275
Blm well:	N	Redrill can:	Not Reported
Dryhole:	N	Well status:	P
Operator name:	Breitburn Operating L.P.		
County name:	Los Angeles	Fieldname:	Santa Fe Springs
Area name:	Any Area	Section:	5
Township:	03S	Range:	11W
Base meridian:	SB	Elevation:	158.611
Gissourcec:	gps		
Comments:	66607158.ssf		
Leasename:	Not Reported	Wellnumber:	725-G
Epawell:	N	Hydraulica:	N
Confidenti:	N	Spuddate:	Not Reported
Welldeptha:	0		
Redrillfoo:	0		
Abandonedd:	Not Reported	Completion:	Not Reported
Directiona:	Unknown	Gissymbol:	POG
Site id:	CAOG11000192548		

GEOCHECK® - PHYSICAL SETTING SOURCE MAP FINDINGS

Map ID
Direction
Distance

Database EDR ID Number

AV445
SSW
1/2 - 1 Mile

OIL_GAS **CAOG11000211362**

District nun:	1	Api number:	03716047
Blm well:	N	Redrill can:	Not Reported
Dryhole:	N	Well status:	P
Operator name:	Mobil Oil Corporation		
County name:	Los Angeles	Fieldname:	Santa Fe Springs
Area name:	Any Area	Section:	5
Township:	03S	Range:	11W
Base meridian:	SB	Elevation:	Not Reported
Gissourcec:	hud		
Comments:	Not Reported		
Leasename:	Not Reported	Wellnumber:	723-B
Epawell:	N	Hydraulica:	N
Confidenti:	N	Spuddate:	Not Reported
Welldeptha:	0		
Redrillfoo:	0		
Abandonedd:	Not Reported	Completion:	Not Reported
Directiona:	Unknown	Gissymbol:	POG
Site id:	CAOG11000211362		

AX446
SW
1/2 - 1 Mile

OIL_GAS **CAOG11000211580**

District nun:	1	Api number:	03716305
Blm well:	N	Redrill can:	Not Reported
Dryhole:	N	Well status:	P
Operator name:	Mobil Oil Corporation		
County name:	Los Angeles	Fieldname:	Santa Fe Springs
Area name:	Any Area	Section:	6
Township:	03S	Range:	11W
Base meridian:	SB	Elevation:	Not Reported
Gissourcec:	hud		
Comments:	Not Reported		
Leasename:	Not Reported	Wellnumber:	563-J
Epawell:	N	Hydraulica:	N
Confidenti:	N	Spuddate:	Not Reported
Welldeptha:	0		
Redrillfoo:	0		
Abandonedd:	Not Reported	Completion:	Not Reported
Directiona:	Unknown	Gissymbol:	POG
Site id:	CAOG11000211580		

AY448
WSW
1/2 - 1 Mile

OIL_GAS **CAOG11000190644**

District nun:	1	Api number:	03709072
Blm well:	N	Redrill can:	Not Reported
Dryhole:	N	Well status:	A
Operator name:	Breitburn Operating L.P.		
County name:	Los Angeles	Fieldname:	Santa Fe Springs
Area name:	Any Area	Section:	6
Township:	03S	Range:	11W
Base meridian:	SB	Elevation:	154.229
Gissourcec:	gps		
Comments:	66611138.ssf		
Leasename:	Not Reported	Wellnumber:	435-L
Epawell:	N	Hydraulica:	N
Confidenti:	N	Spuddate:	Not Reported
Welldeptha:	0		
Redrillfoo:	4196		
Abandonedd:	Not Reported	Completion:	02-DEC-09
Directiona:	Unknown	Gissymbol:	AOG
Site id:	CAOG11000190644		

AY447
WSW **OIL_GAS** **CAOG11000190643**
1/2 - 1 Mile

District nun:	1	Api number:	03709072
Blm well:	N	Redrill can:	Not Reported
Dryhole:	N	Well status:	A
Operator name:	Breitburn Operating L.P.		
County name:	Los Angeles	Fieldname:	Santa Fe Springs
Area name:	Any Area	Section:	6
Township:	03S	Range:	11W
Base meridian:	SB	Elevation:	154.229
Gissourcec:	gps		
Comments:	66611138.ssf		
Leasename:	Not Reported	Wellnumber:	435-L
Epawell:	N	Hydraulica:	N
Confidenti:	N	Spuddate:	Not Reported
Welldeptha:	4196		
Redrillfoo:	0		
Abandonedd:	Not Reported	Completion:	Not Reported
Directiona:	Unknown	Gissymbol:	AOG
Site id:	CAOG11000190643		

AS449
South **OIL_GAS** **CAOG11000211383**
1/2 - 1 Mile

District nun:	1	Api number:	03716069
Blm well:	N	Redrill can:	Not Reported
Dryhole:	N	Well status:	P
Operator name:	Rothschild Oil Company		
County name:	Los Angeles	Fieldname:	Santa Fe Springs
Area name:	Any Area	Section:	5
Township:	03S	Range:	11W
Base meridian:	SB	Elevation:	Not Reported
Gissourcec:	hud		

Comments:	Not Reported		
Leasename:	Fee	Wellnumber:	3
Epawell:	N	Hydraulica:	N
Confidenti:	N	Spuddate:	Not Reported
Welldeptha:	0		
Redrillfoo:	0		
Abandonedd:	Not Reported	Completion:	Not Reported
Directiona:	Unknown	Gissymbol:	POG
Site id:	CAOG11000211383		

AV450
SSW
1/2 - 1 Mile

OIL_GAS **CAOG11000192549**

District nun:	1	Api number:	03716276
Blm well:	N	Redrill can:	Not Reported
Dryhole:	N	Well status:	I
Operator name:	Breitburn Operating L.P.		
County name:	Los Angeles	Fieldname:	Santa Fe Springs
Area name:	Any Area	Section:	5
Township:	03S	Range:	11W
Base meridian:	SB	Elevation:	160.763
Gissourcec:	gps		
Comments:	66607158.ssf		
Leasename:	Not Reported	Wellnumber:	W-724-S
Epawell:	N	Hydraulica:	N
Confidenti:	N	Spuddate:	Not Reported
Welldeptha:	0		
Redrillfoo:	0		
Abandonedd:	Not Reported	Completion:	Not Reported
Directiona:	Unknown	Gissymbol:	AWF
Site id:	CAOG11000192549		

AV451
SSW
1/2 - 1 Mile

OIL_GAS **CAOG11000192550**

District nun:	1	Api number:	03716276
Blm well:	N	Redrill can:	Not Reported
Dryhole:	N	Well status:	I
Operator name:	Breitburn Operating L.P.		
County name:	Los Angeles	Fieldname:	Santa Fe Springs
Area name:	Any Area	Section:	5
Township:	03S	Range:	11W
Base meridian:	SB	Elevation:	160.763
Gissourcec:	gps		
Comments:	66607158.ssf		
Leasename:	Not Reported	Wellnumber:	W-724-S
Epawell:	N	Hydraulica:	N
Confidenti:	N	Spuddate:	Not Reported
Welldeptha:	0		
Redrillfoo:	0		
Abandonedd:	Not Reported	Completion:	Not Reported
Directiona:	Unknown	Gissymbol:	AWF
Site id:	CAOG11000192550		

GEOCHECK® - PHYSICAL SETTING SOURCE MAP FINDINGS

Map ID
Direction
Distance

Database EDR ID Number

BE452
WSW
1/2 - 1 Mile

OIL_GAS **CAOG11000194366**

District nun:	1	Api number:	03723600
Blm well:	N	Redrill can:	Not Reported
Dryhole:	N	Well status:	A
Operator name:	Breitburn Operating L.P.		
County name:	Los Angeles	Fieldname:	Santa Fe Springs
Area name:	Any Area	Section:	6
Township:	03S	Range:	11W
Base meridian:	SB	Elevation:	153.278
Gissourcec:	gps		
Comments:	66611138.ssf		
Leasename:	Not Reported	Wellnumber:	497-B
Epawell:	N	Hydraulica:	N
Confidenti:	N	Spuddate:	Not Reported
Welldeptha:	0		
Redrillfoo:	0		
Abandonedd:	Not Reported	Completion:	Not Reported
Directiona:	Unknown	Gissymbol:	AOG
Site id:	CAOG11000194366		

BC453
SSW
1/2 - 1 Mile

OIL_GAS **CAOG11000192452**

District nun:	1	Api number:	03715798
Blm well:	N	Redrill can:	Not Reported
Dryhole:	N	Well status:	P
Operator name:	Breitburn Operating L.P.		
County name:	Los Angeles	Fieldname:	Santa Fe Springs
Area name:	Any Area	Section:	5
Township:	03S	Range:	11W
Base meridian:	SB	Elevation:	157.91
Gissourcec:	gps		
Comments:	66611128.ssf		
Leasename:	Not Reported	Wellnumber:	W-540-S
Epawell:	N	Hydraulica:	N
Confidenti:	N	Spuddate:	Not Reported
Welldeptha:	0		
Redrillfoo:	0		
Abandonedd:	Not Reported	Completion:	Not Reported
Directiona:	Unknown	Gissymbol:	PWF
Site id:	CAOG11000192452		

AX454
SW
1/2 - 1 Mile

OIL_GAS **CAOG11000206896**

District nun:	1	Api number:	03709053
Blm well:	N	Redrill can:	Not Reported
Dryhole:	N	Well status:	P
Operator name:	Mobil Oil Corporation		
County name:	Los Angeles	Fieldname:	Santa Fe Springs
Area name:	Any Area	Section:	6
Township:	03S	Range:	11W
Base meridian:	SB	Elevation:	Not Reported
Gissourcec:	hud		
Comments:	Not Reported		
Leasename:	Not Reported	Wellnumber:	487-E
Epawell:	N	Hydraulica:	N
Confidenti:	N	Spuddate:	Not Reported
Welldeptha:	0		
Redrillfoo:	0		
Abandonedd:	Not Reported	Completion:	Not Reported
Directiona:	Unknown	Gissymbol:	POG
Site id:	CAOG11000206896		

BB455
SW
1/2 - 1 Mile

OIL_GAS **CAOG11000211034**

District nun:	1	Api number:	03715619
Blm well:	N	Redrill can:	Not Reported
Dryhole:	N	Well status:	P
Operator name:	Union Oil Company of California		
County name:	Los Angeles	Fieldname:	Santa Fe Springs
Area name:	Any Area	Section:	6
Township:	03S	Range:	11W
Base meridian:	SB	Elevation:	Not Reported
Gissourcec:	hud		
Comments:	Not Reported		
Leasename:	Bell	Wellnumber:	17
Epawell:	N	Hydraulica:	N
Confidenti:	N	Spuddate:	Not Reported
Welldeptha:	0		
Redrillfoo:	0		
Abandonedd:	Not Reported	Completion:	Not Reported
Directiona:	Unknown	Gissymbol:	POG
Site id:	CAOG11000211034		

AR456
WSW
1/2 - 1 Mile

OIL_GAS **CAOG11000190615**

District nun:	1	Api number:	03709042
Blm well:	N	Redrill can:	Not Reported
Dryhole:	N	Well status:	A
Operator name:	Breitburn Operating L.P.		
County name:	Los Angeles	Fieldname:	Santa Fe Springs
Area name:	Any Area	Section:	6
Township:	03S	Range:	11W
Base meridian:	SB	Elevation:	158.538
Gissourcec:	gps		

Comments:	66611138.ssf		
Leasename:	Not Reported	Wellnumber:	446-B
Epawell:	N	Hydraulica:	N
Confidenti:	N	Spuddate:	Not Reported
Welldeptha:	0		
Redrillfoo:	0		
Abandonedd:	Not Reported	Completion:	Not Reported
Directiona:	Unknown	Gissymbol:	AOG
Site id:	CAOG11000190615		

AT457
South
1/2 - 1 Mile

OIL_GAS **CAOG11000194125**

District nun:	1	Api number:	03723164
Blm well:	N	Redrill can:	Not Reported
Dryhole:	N	Well status:	I
Operator name:	Breitburn Operating L.P.		
County name:	Los Angeles	Fieldname:	Santa Fe Springs
Area name:	Any Area	Section:	5
Township:	03S	Range:	11W
Base meridian:	SB	Elevation:	157.556
Gissourcec:	gps		
Comments:	66607158.ssf		
Leasename:	Not Reported	Wellnumber:	783-B
Epawell:	N	Hydraulica:	N
Confidenti:	N	Spuddate:	Not Reported
Welldeptha:	0		
Redrillfoo:	0		
Abandonedd:	Not Reported	Completion:	Not Reported
Directiona:	Unknown	Gissymbol:	AOG
Site id:	CAOG11000194125		

BB458
SW
1/2 - 1 Mile

OIL_GAS **CAOG11000297828**

District nun:	1	Api number:	03730114
Blm well:	N	Redrill can:	Not Reported
Dryhole:	N	Well status:	N
Operator name:	Breitburn Operating L.P.		
County name:	Los Angeles	Fieldname:	Santa Fe Springs
Area name:	Any Area	Section:	6
Township:	03S	Range:	11W
Base meridian:	SB	Elevation:	KB 172
Location De:	Well is 1246.0’ south along section line and 723.6’ west at right angles to said line from the northeast corner of Sec. 6-3S-11W		
Gissourcec:	noi		
Comments:	Well is directionally drilled, show proposed coordinates from surface location and true vertical depth at total depth: 649’ south		
Leasename:	Not Reported	Wellnumber:	591
Epawell:	N	Hydraulica:	N
Confidenti:	N	Spuddate:	28-AUG-13
Welldeptha:	8268		
Redrillfoo:	0		
Abandonedd:	Not Reported	Completion:	10-SEP-13
Directiona:	Unknown	Gissymbol:	AOG
Site id:	CAOG11000297828		

GEOCHECK® - PHYSICAL SETTING SOURCE MAP FINDINGS

Map ID
Direction
Distance

Database EDR ID Number

AX459
SW
1/2 - 1 Mile

OIL_GAS **CAOG11000192559**

District nun:	1	Api number:	03716304
Blm well:	N	Redrill can:	Not Reported
Dryhole:	N	Well status:	P
Operator name:	Breitburn Operating L.P.		
County name:	Los Angeles	Fieldname:	Santa Fe Springs
Area name:	Any Area	Section:	6
Township:	03S	Range:	11W
Base meridian:	SB	Elevation:	150.25
Gissourcec:	gps		
Comments:	66611128.ssf		
Leasename:	Not Reported	Wellnumber:	W-564-P
Epawell:	N	Hydraulica:	N
Confidenti:	N	Spuddate:	Not Reported
Welldeptha:	0		
Redrillfoo:	0		
Abandonedd:	Not Reported	Completion:	Not Reported
Directiona:	Unknown	Gissymbol:	PWF
Site id:	CAOG11000192559		

BD460
SW
1/2 - 1 Mile

OIL_GAS **CAOG11000211566**

District nun:	1	Api number:	03716285
Blm well:	N	Redrill can:	Not Reported
Dryhole:	N	Well status:	P
Operator name:	Breitburn Operating L.P.		
County name:	Los Angeles	Fieldname:	Santa Fe Springs
Area name:	Any Area	Section:	6
Township:	03S	Range:	11W
Base meridian:	SB	Elevation:	Not Reported
Gissourcec:	hud		
Comments:	Not Reported		
Leasename:	Not Reported	Wellnumber:	549-C
Epawell:	N	Hydraulica:	N
Confidenti:	N	Spuddate:	Not Reported
Welldeptha:	0		
Redrillfoo:	0		
Abandonedd:	Not Reported	Completion:	Not Reported
Directiona:	Unknown	Gissymbol:	POG
Site id:	CAOG11000211566		

BE461
WSW
1/2 - 1 Mile

OIL_GAS **CAOG11000297824**

District nun:	1	Api number:	03730110
Blm well:	N	Redrill can:	Not Reported
Dryhole:	N	Well status:	A
Operator name:	Breitburn Operating L.P.		
County name:	Los Angeles	Fieldname:	Santa Fe Springs
Area name:	Any Area	Section:	5
Township:	03N	Range:	11W
Base meridian:	SB	Elevation:	KB 174
Location De:	Well is 666.1' south aong section line and 1,136.6' west at right angles to said line from the northeast corner of Sec. 6-3S-11W		
Gissourcec:	noi		
Comments:	Not Reported		
Leasename:	Not Reported	Wellnumber:	W400-11
Epawell:	N	Hydraulica:	N
Confidenti:	N	Spuddate:	Not Reported
Welldeptha:	0		
Redrillfoo:	0		
Abandonedd:	Not Reported	Completion:	Not Reported
Directiona:	Unknown	Gissymbol:	AWF
Site id:	CAOG11000297824		

BE462
WSW **OIL_GAS** **CAOG11000297825**
1/2 - 1 Mile

District nun:	1	Api number:	03730110
Blm well:	N	Redrill can:	Not Reported
Dryhole:	N	Well status:	A
Operator name:	Breitburn Operating L.P.		
County name:	Los Angeles	Fieldname:	Santa Fe Springs
Area name:	Any Area	Section:	5
Township:	03N	Range:	11W
Base meridian:	SB	Elevation:	KB 174
Location De:	Well is 666.1' south aong section line and 1,136.6' west at right angles to said line from the northeast corner of Sec. 6-3S-11W		
Gissourcec:	noi		
Comments:	Not Reported		
Leasename:	Not Reported	Wellnumber:	W400-11
Epawell:	N	Hydraulica:	N
Confidenti:	N	Spuddate:	Not Reported
Welldeptha:	0		
Redrillfoo:	0		
Abandonedd:	Not Reported	Completion:	Not Reported
Directiona:	Unknown	Gissymbol:	AWF
Site id:	CAOG11000297825		

BA463
SSE **OIL_GAS** **CAOG11000211217**
1/2 - 1 Mile

District nun:	1	Api number:	03715875
Blm well:	N	Redrill can:	Not Reported
Dryhole:	N	Well status:	P
Operator name:	Chevron U.S.A. Inc.		
County name:	Los Angeles	Fieldname:	Santa Fe Springs
Area name:	Any Area	Section:	5
Township:	03S	Range:	11W
Base meridian:	SB	Elevation:	Not Reported
Gissourcec:	hud		
Comments:	Not Reported		
Leasename:	South Whittier Community	Wellnumber:	34
Epawell:	N	Hydraulica:	N
Confidenti:	N	Spuddate:	Not Reported
Welldeptha:	0		
Redrillfoo:	0		
Abandonedd:	Not Reported	Completion:	Not Reported
Directiona:	Unknown	Gissymbol:	POG
Site id:	CAOG11000211217		

AX464
SW
1/2 - 1 Mile

OIL_GAS **CAOG11000211563**

District nun:	1	Api number:	03716282
Blm well:	N	Redrill can:	Not Reported
Dryhole:	N	Well status:	P
Operator name:	Mobil Oil Corporation		
County name:	Los Angeles	Fieldname:	Santa Fe Springs
Area name:	Any Area	Section:	6
Township:	03S	Range:	11W
Base meridian:	SB	Elevation:	Not Reported
Gissourcec:	hud		
Comments:	Not Reported		
Leasename:	Santa Fe Comm.	Wellnumber:	79
Epawell:	N	Hydraulica:	N
Confidenti:	N	Spuddate:	Not Reported
Welldeptha:	0		
Redrillfoo:	0		
Abandonedd:	Not Reported	Completion:	Not Reported
Directiona:	Unknown	Gissymbol:	POG
Site id:	CAOG11000211563		

BB465
SW
1/2 - 1 Mile

OIL_GAS **CAOG11000190613**

District nun:	1	Api number:	03709040
Blm well:	N	Redrill can:	Not Reported
Dryhole:	N	Well status:	A
Operator name:	Breitburn Operating L.P.		
County name:	Los Angeles	Fieldname:	Santa Fe Springs
Area name:	Any Area	Section:	6
Township:	03S	Range:	11W
Base meridian:	SB	Elevation:	146.747
Gissourcec:	gps		

Comments:	66611138.ssf		
Leasename:	Not Reported	Wellnumber:	488-E
Epawell:	N	Hydraulica:	N
Confidenti:	N	Spuddate:	Not Reported
Welldeptha:	0		
Redrillfoo:	0		
Abandonedd:	Not Reported	Completion:	Not Reported
Directiona:	Unknown	Gissymbol:	AOG
Site id:	CAOG11000190613		

BE466
WSW
1/2 - 1 Mile

OIL_GAS **CAOG11000298782**

District nun:	1	Api number:	03730144
Blm well:	N	Redrill can:	Not Reported
Dryhole:	N	Well status:	N
Operator name:	Breitburn Operating L.P.		
County name:	Los Angeles	Fieldname:	Santa Fe Springs
Area name:	Any Area	Section:	6
Township:	03S	Range:	11W
Base meridian:	SB	Elevation:	KB 173
Location De:	Well 981.3' south along section line and 1110.6' west at right angles to said line from the northewast corner of section 6-3S-11W.		
Gissourcec:	noi		
Comments:	Not Reported		
Leasename:	Not Reported	Wellnumber:	295
Epawell:	N	Hydraulica:	N
Confidenti:	N	Spuddate:	09-JAN-14
Welldeptha:	8512		
Redrillfoo:	0		
Abandonedd:	Not Reported	Completion:	24-JAN-14
Directiona:	Unknown	Gissymbol:	AOG
Site id:	CAOG11000298782		

BC467
SSW
1/2 - 1 Mile

OIL_GAS **CAOG11000211151**

District nun:	1	Api number:	03715796
Blm well:	N	Redrill can:	Not Reported
Dryhole:	N	Well status:	P
Operator name:	Mobil Oil Corporation		
County name:	Los Angeles	Fieldname:	Santa Fe Springs
Area name:	Any Area	Section:	5
Township:	03S	Range:	11W
Base meridian:	SB	Elevation:	Not Reported
Gissourcec:	hud		
Comments:	Not Reported		
Leasename:	Not Reported	Wellnumber:	541-B
Epawell:	N	Hydraulica:	N
Confidenti:	N	Spuddate:	Not Reported
Welldeptha:	0		
Redrillfoo:	0		
Abandonedd:	Not Reported	Completion:	Not Reported
Directiona:	Unknown	Gissymbol:	POG
Site id:	CAOG11000211151		

GEOCHECK® - PHYSICAL SETTING SOURCE MAP FINDINGS

Map ID
Direction
Distance

Database EDR ID Number

AY468
WSW
1/2 - 1 Mile

OIL_GAS **CAOG11000211010**

District nun:	1	Api number:	03715595
Blm well:	N	Redrill can:	Not Reported
Dryhole:	N	Well status:	P
Operator name:	Union Oil Company of California		
County name:	Los Angeles	Fieldname:	Santa Fe Springs
Area name:	Any Area	Section:	6
Township:	03S	Range:	11W
Base meridian:	SB	Elevation:	Not Reported
Gissourcec:	hud		
Comments:	Not Reported		
Leasename:	Alexander	Wellnumber:	32
Epawell:	N	Hydraulica:	N
Confidenti:	N	Spuddate:	Not Reported
Welldeptha:	0		
Redrillfoo:	0		
Abandonedd:	Not Reported	Completion:	Not Reported
Directiona:	Unknown	Gissymbol:	POG
Site id:	CAOG11000211010		

BE469
WSW
1/2 - 1 Mile

OIL_GAS **CAOG11000296983**

District nun:	1	Api number:	03730066
Blm well:	N	Redrill can:	Not Reported
Dryhole:	N	Well status:	N
Operator name:	Breitburn Operating L.P.		
County name:	Los Angeles	Fieldname:	Santa Fe Springs
Area name:	Any Area	Section:	6
Township:	03S	Range:	11W
Base meridian:	SB	Elevation:	KB 174
Location De:	Well is 771.4’ south along section line and 111.1’ west at right angles to said line from the northeast corner of section 6-3S-11W		
Gissourcec:	noi		
Comments:	well is directionally drilled show proposed coordinates from surface location and true vertical depth at total depth: 145’ north a		
Leasename:	Not Reported	Wellnumber:	200-01
Epawell:	N	Hydraulica:	N
Confidenti:	N	Spuddate:	Not Reported
Welldeptha:	0		
Redrillfoo:	0		
Abandonedd:	Not Reported	Completion:	Not Reported
Directiona:	Unknown	Gissymbol:	NOG
Site id:	CAOG11000296983		

BD470
SSW
1/2 - 1 Mile

OIL_GAS **CAOG11000192448**

District nun:	1	Api number:	03715794
Blm well:	N	Redrill can:	Not Reported
Dryhole:	N	Well status:	P
Operator name:	Breitburn Operating L.P.		
County name:	Los Angeles	Fieldname:	Santa Fe Springs
Area name:	Any Area	Section:	5
Township:	03S	Range:	11W
Base meridian:	SB	Elevation:	148.924
Gissourcec:	gps		
Comments:	66611128.ssf		
Leasename:	Not Reported	Wellnumber:	543-D
Epawell:	N	Hydraulica:	N
Confidenti:	N	Spuddate:	Not Reported
Welldeptha:	0		
Redrillfoo:	0		
Abandonedd:	Not Reported	Completion:	Not Reported
Directiona:	Unknown	Gissymbol:	POG
Site id:	CAOG11000192448		

BB472
SW
1/2 - 1 Mile

OIL_GAS **CAOG11000192136**

District nun:	1	Api number:	03714783
Blm well:	N	Redrill can:	Not Reported
Dryhole:	N	Well status:	A
Operator name:	Breitburn Operating L.P.		
County name:	Los Angeles	Fieldname:	Santa Fe Springs
Area name:	Any Area	Section:	6
Township:	03S	Range:	11W
Base meridian:	SB	Elevation:	148.433
Gissourcec:	gps		
Comments:	66611138.ssf		
Leasename:	Not Reported	Wellnumber:	W-465-C
Epawell:	N	Hydraulica:	N
Confidenti:	N	Spuddate:	Not Reported
Welldeptha:	0		
Redrillfoo:	0		
Abandonedd:	Not Reported	Completion:	Not Reported
Directiona:	Unknown	Gissymbol:	AWF
Site id:	CAOG11000192136		

BB471
SW
1/2 - 1 Mile

OIL_GAS **CAOG11000192135**

District nun:	1	Api number:	03714783
Blm well:	N	Redrill can:	Not Reported
Dryhole:	N	Well status:	A
Operator name:	Breitburn Operating L.P.		
County name:	Los Angeles	Fieldname:	Santa Fe Springs
Area name:	Any Area	Section:	6
Township:	03S	Range:	11W
Base meridian:	SB	Elevation:	148.433
Gissourcec:	gps		

Comments:	66611138.ssf		
Leasename:	Not Reported	Wellnumber:	W-465-C
Epawell:	N	Hydraulica:	N
Confidenti:	N	Spuddate:	Not Reported
Welldeptha:	0		
Redrillfoo:	0		
Abandonedd:	Not Reported	Completion:	Not Reported
Directiona:	Unknown	Gissymbol:	AWF
Site id:	CAOG11000192135		

BC473
SSW **OIL_GAS** **CAOG11000211150**
1/2 - 1 Mile

District nun:	1	Api number:	03715793
Blm well:	N	Redrill can:	Not Reported
Dryhole:	N	Well status:	P
Operator name:	Mobil Oil Corporation		
County name:	Los Angeles	Fieldname:	Santa Fe Springs
Area name:	Any Area	Section:	5
Township:	03S	Range:	11W
Base meridian:	SB	Elevation:	Not Reported
Gissourcec:	hud		
Comments:	Not Reported		
Leasename:	Anderson	Wellnumber:	53-B
Epawell:	N	Hydraulica:	N
Confidenti:	N	Spuddate:	Not Reported
Welldeptha:	0		
Redrillfoo:	0		
Abandonedd:	Not Reported	Completion:	Not Reported
Directiona:	Unknown	Gissymbol:	POG
Site id:	CAOG11000211150		

BE474
WSW **OIL_GAS** **CAOG11000296952**
1/2 - 1 Mile

District nun:	1	Api number:	03730060
Blm well:	N	Redrill can:	Not Reported
Dryhole:	N	Well status:	A
Operator name:	Breitburn Operating L.P.		
County name:	Los Angeles	Fieldname:	Santa Fe Springs
Area name:	Any Area	Section:	6
Township:	03S	Range:	11W
Base meridian:	SB	Elevation:	180
Location De:	Well is 756.1' south along section property line and 1136.1 west at right angles to said line from the northeast corner of section 6-3S-11W.		
Gissourcec:	sum		
Comments:	Well is directionally drilled show proposed coordinates from surface location and true vertical depth at total depth: 289' north a		
Leasename:	Not Reported	Wellnumber:	290
Epawell:	N	Hydraulica:	N
Confidenti:	N	Spuddate:	13-SEP-13
Welldeptha:	8383		
Redrillfoo:	0		
Abandonedd:	Not Reported	Completion:	29-SEP-13
Directiona:	Directionally drilled	Gissymbol:	AOG
Site id:	CAOG11000296952		

Map ID
Direction
Distance

Database EDR ID Number

BE475
WSW
1/2 - 1 Mile

OIL_GAS **CAOG11000296951**

District nun:	1	Api number:	03730059
Blm well:	N	Redrill can:	Not Reported
Dryhole:	N	Well status:	A
Operator name:	Breitburn Operating L.P.		
County name:	Los Angeles	Fieldname:	Santa Fe Springs
Area name:	Any Area	Section:	6
Township:	03S	Range:	11W
Base meridian:	SB	Elevation:	153
Location De:	Well is 801.4' south along section property line and 1110.9 west at right angles to said line from the northeast corner of section 6-3S-11W. KB 21', Elev. of ground above SL 153'.		
Gissourcec:	sum		
Comments:	Well is directionally drilled show proposed coordinates from surface location and true vertical depth at total depth 287' nothe a		
Leasename:	Not Reported	Wellnumber:	289
Epawell:	N	Hydraulica:	N
Confidenti:	N	Spuddate:	01-OCT-13
Welldeptha:	8446		
Redrillfoo:	0		
Abandonedd:	Not Reported	Completion:	19-OCT-13
Directiona:	Directionally drilled	Gissymbol:	AOG
Site id:	CAOG11000296951		

BE476
WSW
1/2 - 1 Mile

OIL_GAS **CAOG11000296975**

District nun:	1	Api number:	03730061
Blm well:	N	Redrill can:	Not Reported
Dryhole:	N	Well status:	N
Operator name:	Breitburn Operating L.P.		
County name:	Los Angeles	Fieldname:	Santa Fe Springs
Area name:	Any Area	Section:	6
Township:	03S	Range:	11W
Base meridian:	SB	Elevation:	KB 173
Location De:	Well is 797.1' south along section property line and 1136 west at right angles to said line from the northeast corner of section 6-3S-11W. KB 21'		
Gissourcec:	sum		
Comments:	well is directionally drilled show proposed corrdinates from surface location and true vertical depth at total depth: 188' north a		
Leasename:	Not Reported	Wellnumber:	291
Epawell:	N	Hydraulica:	N
Confidenti:	N	Spuddate:	22-OCT-13
Welldeptha:	8516		
Redrillfoo:	0		
Abandonedd:	Not Reported	Completion:	07-NOV-13
Directiona:	Directionally drilled	Gissymbol:	AOG
Site id:	CAOG11000296975		

BC477
SSW
1/2 - 1 Mile

OIL_GAS **CAOG11000194170**

District nun:	1	Api number:	03723349
Blm well:	N	Redrill can:	Not Reported
Dryhole:	N	Well status:	P
Operator name:	Breitburn Operating L.P.		
County name:	Los Angeles	Fieldname:	Santa Fe Springs
Area name:	Any Area	Section:	5
Township:	03S	Range:	11W
Base meridian:	SB	Elevation:	147.538
Gissourcec:	gps		
Comments:	66611128.ssf		
Leasename:	Not Reported	Wellnumber:	580-B
Epawell:	N	Hydraulica:	N
Confidenti:	N	Spuddate:	Not Reported
Welldeptha:	0		
Redrillfoo:	0		
Abandonedd:	Not Reported	Completion:	Not Reported
Directiona:	Unknown	Gissymbol:	POG
Site id:	CAOG11000194170		

BE478
SW
1/2 - 1 Mile

OIL_GAS **CAOG11000190635**

District nun:	1	Api number:	03709065
Blm well:	N	Redrill can:	Not Reported
Dryhole:	N	Well status:	A
Operator name:	Breitburn Operating L.P.		
County name:	Los Angeles	Fieldname:	Santa Fe Springs
Area name:	Any Area	Section:	6
Township:	03S	Range:	11W
Base meridian:	SB	Elevation:	147.183
Gissourcec:	gps		
Comments:	66611138.ssf		
Leasename:	Not Reported	Wellnumber:	456-F
Epawell:	N	Hydraulica:	N
Confidenti:	N	Spuddate:	Not Reported
Welldeptha:	0		
Redrillfoo:	0		
Abandonedd:	Not Reported	Completion:	Not Reported
Directiona:	Unknown	Gissymbol:	AOG
Site id:	CAOG11000190635		

BD479
SSW
1/2 - 1 Mile

OIL_GAS **CAOG11000211149**

District nun:	1	Api number:	03715792
Blm well:	N	Redrill can:	Not Reported
Dryhole:	N	Well status:	P
Operator name:	Mobil Oil Corporation		
County name:	Los Angeles	Fieldname:	Santa Fe Springs
Area name:	Any Area	Section:	5
Township:	03S	Range:	11W
Base meridian:	SB	Elevation:	Not Reported
Gissourcec:	hud		

Comments:	Not Reported		
Leasename:	Not Reported	Wellnumber:	542-B
Epawell:	N	Hydraulica:	N
Confidenti:	N	Spuddate:	Not Reported
Welldeptha:	0		
Redrillfoo:	0		
Abandonedd:	Not Reported	Completion:	Not Reported
Directiona:	Unknown	Gissymbol:	POG
Site id:	CAOG11000211149		

AX480
SW
1/2 - 1 Mile

OIL_GAS **CAOG11000211585**

District nun:	1	Api number:	03716310
Blm well:	N	Redrill can:	Not Reported
Dryhole:	N	Well status:	P
Operator name:	Mobil Oil Corporation		
County name:	Los Angeles	Fieldname:	Santa Fe Springs
Area name:	Any Area	Section:	6
Township:	03S	Range:	11W
Base meridian:	SB	Elevation:	Not Reported
Gissourcec:	hud		
Comments:	Not Reported		
Leasename:	Not Reported	Wellnumber:	567-P
Epawell:	N	Hydraulica:	N
Confidenti:	N	Spuddate:	Not Reported
Welldeptha:	0		
Redrillfoo:	0		
Abandonedd:	Not Reported	Completion:	Not Reported
Directiona:	Unknown	Gissymbol:	POG
Site id:	CAOG11000211585		

BB481
SW
1/2 - 1 Mile

OIL_GAS **CAOG11000192134**

District nun:	1	Api number:	03714782
Blm well:	N	Redrill can:	Not Reported
Dryhole:	N	Well status:	A
Operator name:	Breitburn Operating L.P.		
County name:	Los Angeles	Fieldname:	Santa Fe Springs
Area name:	Any Area	Section:	6
Township:	03S	Range:	11W
Base meridian:	SB	Elevation:	149.814
Gissourcec:	gps		
Comments:	66611138.ssf		
Leasename:	Not Reported	Wellnumber:	474-N
Epawell:	N	Hydraulica:	N
Confidenti:	N	Spuddate:	Not Reported
Welldeptha:	0		
Redrillfoo:	0		
Abandonedd:	Not Reported	Completion:	Not Reported
Directiona:	Unknown	Gissymbol:	AOG
Site id:	CAOG11000192134		

GEOCHECK® - PHYSICAL SETTING SOURCE MAP FINDINGS

Map ID
Direction
Distance

Database EDR ID Number

BC482
SSW
1/2 - 1 Mile

OIL_GAS **CAOG11000192418**

District nun:	1	Api number:	03715716
Blm well:	N	Redrill can:	Not Reported
Dryhole:	N	Well status:	A
Operator name:	Breitburn Operating L.P.		
County name:	Los Angeles	Fieldname:	Santa Fe Springs
Area name:	Any Area	Section:	5
Township:	03S	Range:	11W
Base meridian:	SB	Elevation:	156.601
Gissourcec:	gps		
Comments:	66607139.ssf		
Leasename:	Not Reported	Wellnumber:	W-532-P
Epawell:	N	Hydraulica:	N
Confidenti:	N	Spuddate:	Not Reported
Welldeptha:	0		
Redrillfoo:	0		
Abandonedd:	Not Reported	Completion:	Not Reported
Directiona:	Unknown	Gissymbol:	AWF
Site id:	CAOG11000192418		

BF483
SW
1/2 - 1 Mile

OIL_GAS **CAOG11000200675**

District nun:	1	Api number:	03700096
Blm well:	N	Redrill can:	Not Reported
Dryhole:	N	Well status:	P
Operator name:	Union Oil Company of California		
County name:	Los Angeles	Fieldname:	Santa Fe Springs
Area name:	Any Area	Section:	6
Township:	03S	Range:	11W
Base meridian:	SB	Elevation:	Not Reported
Gissourcec:	hud		
Comments:	Not Reported		
Leasename:	Bell	Wellnumber:	39
Epawell:	N	Hydraulica:	N
Confidenti:	N	Spuddate:	Not Reported
Welldeptha:	0		
Redrillfoo:	0		
Abandonedd:	Not Reported	Completion:	Not Reported
Directiona:	Unknown	Gissymbol:	POG
Site id:	CAOG11000200675		

BG484
SE
1/2 - 1 Mile

OIL_GAS **CAOG11000211636**

District nun:	1	Api number:	03716370
Blm well:	N	Redrill can:	Not Reported
Dryhole:	N	Well status:	P
Operator name:	Chevron U.S.A. Inc.		
County name:	Los Angeles	Fieldname:	Santa Fe Springs
Area name:	Any Area	Section:	5
Township:	03S	Range:	11W
Base meridian:	SB	Elevation:	Not Reported
Gissourcec:	hud		
Comments:	Not Reported		
Leasename:	Brownrigg-Keller	Wellnumber:	1
Epawell:	N	Hydraulica:	N
Confidenti:	N	Spuddate:	Not Reported
Welldeptha:	0		
Redrillfoo:	0		
Abandonedd:	Not Reported	Completion:	Not Reported
Directiona:	Unknown	Gissymbol:	POG
Site id:	CAOG11000211636		

BH485
SSW **OIL_GAS** **CAOG11000192442**
1/2 - 1 Mile

District nun:	1	Api number:	03715747
Blm well:	N	Redrill can:	Not Reported
Dryhole:	N	Well status:	I
Operator name:	Breitburn Operating L.P.		
County name:	Los Angeles	Fieldname:	Santa Fe Springs
Area name:	Any Area	Section:	5
Township:	03S	Range:	11W
Base meridian:	SB	Elevation:	156.479
Gissourcec:	gps		
Comments:	66607158.ssf		
Leasename:	Not Reported	Wellnumber:	722-C
Epawell:	N	Hydraulica:	N
Confidenti:	N	Spuddate:	Not Reported
Welldeptha:	0		
Redrillfoo:	4471		
Abandonedd:	Not Reported	Completion:	14-APR-12
Directiona:	Unknown	Gissymbol:	AOG
Site id:	CAOG11000192442		

BE486
WSW **OIL_GAS** **CAOG11000296984**
1/2 - 1 Mile

District nun:	1	Api number:	03730067
Blm well:	N	Redrill can:	Not Reported
Dryhole:	N	Well status:	A
Operator name:	Breitburn Operating L.P.		
County name:	Los Angeles	Fieldname:	Santa Fe Springs
Area name:	Any Area	Section:	6
Township:	03S	Range:	11W
Base meridian:	SB	Elevation:	KB 173
Location De:	Well is 921.6’ south along section line and 1110.9’ west at right angles to said line from the Northeast corner of section 6-3S-11W		
Gissourcec:	noi		

Comments:	WEll is dirctionally drilled show proposed coordinates from surface location and ture vertical depth at total depth: 149' north a		
Leasename:	Not Reported	Wellnumber:	200-02
Epawell:	N	Hydraulica:	N
Confidenti:	N	Spuddate:	09-NOV-13
Welldeptha:	8425		
Redrillfoo:	0		
Abandonedd:	Not Reported	Completion:	24-DEC-13
Directiona:	Directionally drilled	Gissymbol:	AOG
Site id:	CAOG11000296984		

BE487
WSW
1/2 - 1 Mile

OIL_GAS **CAOG11000296981**

District nun:	1	Api number:	03730065
Blm well:	N	Redrill can:	Not Reported
Dryhole:	N	Well status:	N
Operator name:	Breitburn Operating L.P.		
County name:	Los Angeles	Fieldname:	Santa Fe Springs
Area name:	Any Area	Section:	6
Township:	03S	Range:	11W
Base meridian:	SB	Elevation:	KB 172
Location De:	Well is 906' south along section property line 1,135.8' west at right angles to said line from the norhteast corner of section property 6-3S-11W.		
Gissourcec:	noi		
Comments:	Well is directionally drilled show proposed coordinates from surface location and true vertical depth at total depth: 91.97' north		
Leasename:	Not Reported	Wellnumber:	298
Epawell:	N	Hydraulica:	N
Confidenti:	N	Spuddate:	Not Reported
Welldeptha:	0		
Redrillfoo:	0		
Abandonedd:	Not Reported	Completion:	Not Reported
Directiona:	Unknown	Gissymbol:	NOG
Site id:	CAOG11000296981		

BI488
SW
1/2 - 1 Mile

OIL_GAS **CAOG11000211565**

District nun:	1	Api number:	03716284
Blm well:	N	Redrill can:	Not Reported
Dryhole:	N	Well status:	P
Operator name:	Mobil Oil Corporation		
County name:	Los Angeles	Fieldname:	Santa Fe Springs
Area name:	Any Area	Section:	6
Township:	03S	Range:	11W
Base meridian:	SB	Elevation:	Not Reported
Gissourcec:	hud		
Comments:	Not Reported		
Leasename:	Not Reported	Wellnumber:	566-B
Epawell:	N	Hydraulica:	N
Confidenti:	N	Spuddate:	Not Reported
Welldeptha:	0		
Redrillfoo:	0		
Abandonedd:	Not Reported	Completion:	Not Reported
Directiona:	Unknown	Gissymbol:	POG
Site id:	CAOG11000211565		

GEOCHECK® - PHYSICAL SETTING SOURCE MAP FINDINGS

Map ID
Direction
Distance

Database EDR ID Number

BE489
WSW
1/2 - 1 Mile

OIL_GAS **CAOG11000296935**

District nun:	1	Api number:	03730057
Blm well:	N	Redrill can:	Not Reported
Dryhole:	N	Well status:	N
Operator name:	Breitburn Operating L.P.		
County name:	Los Angeles	Fieldname:	Santa Fe Springs
Area name:	Any Area	Section:	6
Township:	03S	Range:	11W
Base meridian:	SB	Elevation:	KB 172
Location De:	Well is 951.4' south along section property line and 1,110.7' west at right angles to said line from the northeast corner of section 6-3S-11W.		
Gissourcec:	noi		
Comments:	Well is to be directionally drilled show proposed coordinates from surface location and true vertical depth at total depth: 63.28		
Leasename:	Not Reported	Wellnumber:	283
Epawell:	N	Hydraulica:	N
Confidenti:	N	Spuddate:	27-DEC-13
Welldeptha:	8315		
Redrillfoo:	0		
Abandonedd:	Not Reported	Completion:	07-JAN-14
Directiona:	Unknown	Gissymbol:	AOG
Site id:	CAOG11000296935		

BJ490
South
1/2 - 1 Mile

OIL_GAS **CAOG11000192432**

District nun:	1	Api number:	03715735
Blm well:	N	Redrill can:	Not Reported
Dryhole:	N	Well status:	I
Operator name:	Breitburn Operating L.P.		
County name:	Los Angeles	Fieldname:	Santa Fe Springs
Area name:	Any Area	Section:	5
Township:	03S	Range:	11W
Base meridian:	SB	Elevation:	161.455
Gissourcec:	gps		
Comments:	66607158.ssf		
Leasename:	Not Reported	Wellnumber:	720-E
Epawell:	N	Hydraulica:	N
Confidenti:	N	Spuddate:	Not Reported
Welldeptha:	0		
Redrillfoo:	0		
Abandonedd:	Not Reported	Completion:	Not Reported
Directiona:	Unknown	Gissymbol:	AOG
Site id:	CAOG11000192432		

BB492
SW
1/2 - 1 Mile

OIL_GAS **CAOG11000192122**

District nun:	1	Api number:	03714767
Blm well:	N	Redrill can:	Not Reported
Dryhole:	N	Well status:	A
Operator name:	Breitburn Operating L.P.		
County name:	Los Angeles	Fieldname:	Santa Fe Springs
Area name:	Any Area	Section:	6
Township:	03S	Range:	11W
Base meridian:	SB	Elevation:	150.902
Gissourcec:	gps		
Comments:	66611138.ssf		
Leasename:	Not Reported	Wellnumber:	480-E
Epawell:	N	Hydraulica:	N
Confidenti:	N	Spuddate:	Not Reported
Welldeptha:	0		
Redrillfoo:	0		
Abandonedd:	Not Reported	Completion:	Not Reported
Directiona:	Unknown	Gissymbol:	AOG
Site id:	CAOG11000192122		

BB491
SW
1/2 - 1 Mile

OIL_GAS **CAOG11000192121**

District nun:	1	Api number:	03714767
Blm well:	N	Redrill can:	Not Reported
Dryhole:	N	Well status:	A
Operator name:	Breitburn Operating L.P.		
County name:	Los Angeles	Fieldname:	Santa Fe Springs
Area name:	Any Area	Section:	6
Township:	03S	Range:	11W
Base meridian:	SB	Elevation:	150.902
Gissourcec:	gps		
Comments:	66611138.ssf		
Leasename:	Not Reported	Wellnumber:	480-E
Epawell:	N	Hydraulica:	N
Confidenti:	N	Spuddate:	Not Reported
Welldeptha:	0		
Redrillfoo:	0		
Abandonedd:	Not Reported	Completion:	Not Reported
Directiona:	Unknown	Gissymbol:	AOG
Site id:	CAOG11000192121		

BI493
SW
1/2 - 1 Mile

OIL_GAS **CAOG11000211583**

District nun:	1	Api number:	03716308
Blm well:	N	Redrill can:	Not Reported
Dryhole:	N	Well status:	P
Operator name:	Mobil Oil Corporation		
County name:	Los Angeles	Fieldname:	Santa Fe Springs
Area name:	Any Area	Section:	6
Township:	03S	Range:	11W
Base meridian:	SB	Elevation:	Not Reported
Gissourcec:	hud		

Comments:	Not Reported		
Leasename:	Not Reported	Wellnumber:	548-B
Epawell:	N	Hydraulica:	N
Confidenti:	N	Spuddate:	Not Reported
Welldeptha:	0		
Redrillfoo:	0		
Abandonedd:	Not Reported	Completion:	Not Reported
Directiona:	Unknown	Gissymbol:	POG
Site id:	CAOG11000211583		

BE494
WSW **OIL_GAS** **CAOG11000211019**
1/2 - 1 Mile

District nun:	1	Api number:	03715604
Blm well:	N	Redrill can:	Not Reported
Dryhole:	N	Well status:	P
Operator name:	Union Oil Company of California		
County name:	Los Angeles	Fieldname:	Santa Fe Springs
Area name:	Any Area	Section:	6
Township:	03S	Range:	11W
Base meridian:	SB	Elevation:	Not Reported
Gissourcec:	hud		
Comments:	Not Reported		
Leasename:	Alexander-Bell	Wellnumber:	2
Epawell:	N	Hydraulica:	N
Confidenti:	N	Spuddate:	Not Reported
Welldeptha:	0		
Redrillfoo:	0		
Abandonedd:	Not Reported	Completion:	Not Reported
Directiona:	Unknown	Gissymbol:	POG
Site id:	CAOG11000211019		

BK495
SSE **OIL_GAS** **CAOG11000194172**
1/2 - 1 Mile

District nun:	1	Api number:	03723351
Blm well:	N	Redrill can:	Not Reported
Dryhole:	N	Well status:	A
Operator name:	Breitburn Operating L.P.		
County name:	Los Angeles	Fieldname:	Santa Fe Springs
Area name:	Any Area	Section:	5
Township:	03S	Range:	11W
Base meridian:	SB	Elevation:	157.863
Gissourcec:	gps		
Comments:	66607158.ssf		
Leasename:	Not Reported	Wellnumber:	W-935-C
Epawell:	N	Hydraulica:	N
Confidenti:	N	Spuddate:	Not Reported
Welldeptha:	0		
Redrillfoo:	0		
Abandonedd:	Not Reported	Completion:	Not Reported
Directiona:	Unknown	Gissymbol:	AWF
Site id:	CAOG11000194172		

GEOCHECK® - PHYSICAL SETTING SOURCE MAP FINDINGS

Map ID
Direction
Distance

Database EDR ID Number

BG496
SE
1/2 - 1 Mile

OIL_GAS **CAOG11000211845**

District nun:	1	Api number:	03716704
Blm well:	N	Redrill can:	Not Reported
Dryhole:	N	Well status:	P
Operator name:	Union Oil Company of California		
County name:	Los Angeles	Fieldname:	Santa Fe Springs
Area name:	Any Area	Section:	5
Township:	03S	Range:	11W
Base meridian:	SB	Elevation:	Not Reported
Gissourcec:	hud		
Comments:	Not Reported		
Leasename:	Meyer	Wellnumber:	8
Epawell:	N	Hydraulica:	N
Confidenti:	N	Spuddate:	Not Reported
Welldeptha:	0		
Redrillfoo:	0		
Abandonedd:	Not Reported	Completion:	Not Reported
Directiona:	Unknown	Gissymbol:	POG
Site id:	CAOG11000211845		

BE497
WSW
1/2 - 1 Mile

OIL_GAS **CAOG11000296980**

District nun:	1	Api number:	03730064
Blm well:	N	Redrill can:	Not Reported
Dryhole:	N	Well status:	N
Operator name:	Breitburn Operating L.P.		
County name:	Los Angeles	Fieldname:	Santa Fe Springs
Area name:	Any Area	Section:	6
Township:	03S	Range:	11W
Base meridian:	SB	Elevation:	172’
Location De:	Well is 936.1’ south along section property line1135.6’ west at right angles to said line from the norhteast corner of section property 6-3S-11W. KB21’		
Gissourcec:	sum		
Comments:	Well is directionally drilled show proposed coordinates from surface location and true vertical depth at total depth: 35’ north a		
Leasename:	Not Reported	Wellnumber:	294
Epawell:	N	Hydraulica:	N
Confidenti:	N	Spuddate:	27-NOV-13
Welldeptha:	8356		
Redrillfoo:	0		
Abandonedd:	Not Reported	Completion:	24-DEC-13
Directiona:	Directionally drilled	Gissymbol:	AOG
Site id:	CAOG11000296980		

BL498
WSW
1/2 - 1 Mile

OIL_GAS **CAOG11000210976**

District nun:	1	Api number:	03715564
Blm well:	N	Redrill can:	Not Reported
Dryhole:	N	Well status:	B
Operator name:	Union Oil Company of California		
County name:	Los Angeles	Fieldname:	Santa Fe Springs
Area name:	Any Area	Section:	6
Township:	03S	Range:	11W
Base meridian:	SB	Elevation:	Not Reported
Gissourcec:	hud		
Comments:	Not Reported		
Leasename:	Alexander	Wellnumber:	1
Epawell:	N	Hydraulica:	N
Confidenti:	N	Spuddate:	Not Reported
Welldeptha:	0		
Redrillfoo:	0		
Abandonedd:	Not Reported	Completion:	Not Reported
Directiona:	Unknown	Gissymbol:	AOG
Site id:	CAOG11000210976		

BE499
WSW **OIL_GAS** **CAOG11000296978**
1/2 - 1 Mile

District nun:	1	Api number:	03730062
Blm well:	N	Redrill can:	Not Reported
Dryhole:	N	Well status:	A
Operator name:	Breitburn Operating L.P.		
County name:	Los Angeles	Fieldname:	Santa Fe Springs
Area name:	Any Area	Section:	6
Township:	03S	Range:	11W
Base meridian:	SB	Elevation:	KB 172
Location De:	Well is 966.1 ' south along section property line 1135.6' west at right angles to said line from the norhteast corner of section property 6-3S-11W. KB21', Elev. GL 151'.		
Gissourcec:	sum		
Comments:	Well is directionally drilled show proposed coordinates from surface location and true vertical depth at total depth: 187' south		
Leasename:	Not Reported	Wellnumber:	292
Epawell:	N	Hydraulica:	N
Confidenti:	N	Spuddate:	26-JAN-14
Welldeptha:	9063		
Redrillfoo:	0		
Abandonedd:	Not Reported	Completion:	12-FEB-14
Directiona:	Directionally drilled	Gissymbol:	AOG
Site id:	CAOG11000296978		

BM501
WSW **OIL_GAS** **CAOG11000190631**
1/2 - 1 Mile

District nun:	1	Api number:	03709057
Blm well:	N	Redrill can:	Not Reported
Dryhole:	N	Well status:	A
Operator name:	Breitburn Operating L.P.		
County name:	Los Angeles	Fieldname:	Santa Fe Springs
Area name:	Any Area	Section:	31
Township:	02S	Range:	11W
Base meridian:	SB	Elevation:	153.875
Gissourcec:	gps		

Comments:	66611138.ssf		
Leasename:	Not Reported	Wellnumber:	W-216-C
Epawell:	N	Hydraulica:	N
Confidenti:	N	Spuddate:	Not Reported
Welldeptha:	0		
Redrillfoo:	0		
Abandonedd:	Not Reported	Completion:	Not Reported
Directiona:	Unknown	Gissymbol:	AWF
Site id:	CAOG11000190631		

BM500
WSW
1/2 - 1 Mile

OIL_GAS **CAOG11000190630**

District nun:	1	Api number:	03709057
Blm well:	N	Redrill can:	Not Reported
Dryhole:	N	Well status:	A
Operator name:	Breitburn Operating L.P.		
County name:	Los Angeles	Fieldname:	Santa Fe Springs
Area name:	Any Area	Section:	31
Township:	02S	Range:	11W
Base meridian:	SB	Elevation:	153.875
Gissourcec:	gps		
Comments:	66611138.ssf		
Leasename:	Not Reported	Wellnumber:	W-216-C
Epawell:	N	Hydraulica:	N
Confidenti:	N	Spuddate:	Not Reported
Welldeptha:	0		
Redrillfoo:	0		
Abandonedd:	Not Reported	Completion:	Not Reported
Directiona:	Unknown	Gissymbol:	AWF
Site id:	CAOG11000190630		

BJ502
South
1/2 - 1 Mile

OIL_GAS **CAOG11000211154**

District nun:	1	Api number:	03715801
Blm well:	N	Redrill can:	Not Reported
Dryhole:	N	Well status:	P
Operator name:	Mobil Oil Corporation		
County name:	Los Angeles	Fieldname:	Santa Fe Springs
Area name:	Any Area	Section:	5
Township:	03S	Range:	11W
Base meridian:	SB	Elevation:	Not Reported
Gissourcec:	hud		
Comments:	Not Reported		
Leasename:	Babonet	Wellnumber:	3
Epawell:	N	Hydraulica:	N
Confidenti:	N	Spuddate:	Not Reported
Welldeptha:	0		
Redrillfoo:	0		
Abandonedd:	Not Reported	Completion:	Not Reported
Directiona:	Unknown	Gissymbol:	POG
Site id:	CAOG11000211154		

GEOCHECK® - PHYSICAL SETTING SOURCE MAP FINDINGS

Map ID
Direction
Distance

Database EDR ID Number

BF503
SW
1/2 - 1 Mile

OIL_GAS **CAOG11000206897**

District nun:	1	Api number:	03709059
Blm well:	N	Redrill can:	Not Reported
Dryhole:	N	Well status:	P
Operator name:	Breitburn Operating L.P.		
County name:	Los Angeles	Fieldname:	Santa Fe Springs
Area name:	Any Area	Section:	6
Township:	03S	Range:	11W
Base meridian:	SB	Elevation:	Not Reported
Gissourcec:	hud		
Comments:	Not Reported		
Leasename:	Not Reported	Wellnumber:	464-D
Epawell:	N	Hydraulica:	N
Confidenti:	N	Spuddate:	Not Reported
Welldeptha:	0		
Redrillfoo:	0		
Abandonedd:	Not Reported	Completion:	Not Reported
Directiona:	Unknown	Gissymbol:	POG
Site id:	CAOG11000206897		

BB504
SW
1/2 - 1 Mile

OIL_GAS **CAOG11000206895**

District nun:	1	Api number:	03709050
Blm well:	N	Redrill can:	Not Reported
Dryhole:	N	Well status:	P
Operator name:	Mobil Oil Corporation		
County name:	Los Angeles	Fieldname:	Santa Fe Springs
Area name:	Any Area	Section:	6
Township:	03S	Range:	11W
Base meridian:	SB	Elevation:	Not Reported
Gissourcec:	hud		
Comments:	Not Reported		
Leasename:	Not Reported	Wellnumber:	490-F
Epawell:	N	Hydraulica:	N
Confidenti:	N	Spuddate:	Not Reported
Welldeptha:	0		
Redrillfoo:	0		
Abandonedd:	Not Reported	Completion:	Not Reported
Directiona:	Unknown	Gissymbol:	POG
Site id:	CAOG11000206895		

BB505
SW
1/2 - 1 Mile

OIL_GAS **CAOG11000297827**

District nun:	1	Api number:	03730112
Blm well:	N	Redrill can:	Not Reported
Dryhole:	N	Well status:	A
Operator name:	Breitburn Operating L.P.		
County name:	Los Angeles	Fieldname:	Santa Fe Springs
Area name:	Any Area	Section:	6
Township:	03S	Range:	11W
Base meridian:	SB	Elevation:	151
Location De:	Well is 1230.0' south along section line and 964.4' west at right angles to said line from the northeast corner of Sec. 6-3S-11W		
Gissourcec:	sum		
Comments:	Well is directionally drilled, show proposed coordinates from surface location and true vertical depth at total depth: 368' south		
Leasename:	Not Reported	Wellnumber:	379
Epawell:	N	Hydraulica:	N
Confidenti:	N	Spuddate:	13-AUG-13
Welldeptha:	8264		
Redrillfoo:	0		
Abandonedd:	Not Reported	Completion:	11-SEP-13
Directiona:	Unknown	Gissymbol:	AOG
Site id:	CAOG11000297827		

BK506
SSE **OIL_GAS** **CAOG11000211156**
1/2 - 1 Mile

District nun:	1	Api number:	03715803
Blm well:	N	Redrill can:	Not Reported
Dryhole:	N	Well status:	P
Operator name:	Mobil Oil Corporation		
County name:	Los Angeles	Fieldname:	Santa Fe Springs
Area name:	Any Area	Section:	5
Township:	03S	Range:	11W
Base meridian:	SB	Elevation:	Not Reported
Gissourcec:	hud		
Comments:	Not Reported		
Leasename:	Not Reported	Wellnumber:	W-924-C
Epawell:	N	Hydraulica:	N
Confidenti:	N	Spuddate:	Not Reported
Welldeptha:	0		
Redrillfoo:	0		
Abandonedd:	Not Reported	Completion:	Not Reported
Directiona:	Unknown	Gissymbol:	PWF
Site id:	CAOG11000211156		

BN507
West **OIL_GAS** **CAOG11000188583**
1/2 - 1 Mile

District nun:	1	Api number:	03700094
Blm well:	N	Redrill can:	Not Reported
Dryhole:	N	Well status:	A
Operator name:	Breitburn Operating L.P.		
County name:	Los Angeles	Fieldname:	Santa Fe Springs
Area name:	Any Area	Section:	31
Township:	02S	Range:	11W
Base meridian:	SB	Elevation:	155.309
Gissourcec:	gps		

Comments:	66611138.ssf		
Leasename:	Not Reported	Wellnumber:	W-203-C
Epawell:	N	Hydraulica:	N
Confidenti:	N	Spuddate:	Not Reported
Welldeptha:	0		
Redrillfoo:	0		
Abandonedd:	Not Reported	Completion:	Not Reported
Directiona:	Unknown	Gissymbol:	AWF
Site id:	CAOG11000188583		

BN508
West
1/2 - 1 Mile

OIL_GAS **CAOG11000188584**

District nun:	1	Api number:	03700094
Blm well:	N	Redrill can:	Not Reported
Dryhole:	N	Well status:	A
Operator name:	Breitburn Operating L.P.		
County name:	Los Angeles	Fieldname:	Santa Fe Springs
Area name:	Any Area	Section:	31
Township:	02S	Range:	11W
Base meridian:	SB	Elevation:	155.309
Gissourcec:	gps		
Comments:	66611138.ssf		
Leasename:	Not Reported	Wellnumber:	W-203-C
Epawell:	N	Hydraulica:	N
Confidenti:	N	Spuddate:	Not Reported
Welldeptha:	0		
Redrillfoo:	0		
Abandonedd:	Not Reported	Completion:	Not Reported
Directiona:	Unknown	Gissymbol:	AWF
Site id:	CAOG11000188584		

BC510
SSW
1/2 - 1 Mile

OIL_GAS **CAOG11000192416**

District nun:	1	Api number:	03715714
Blm well:	N	Redrill can:	Not Reported
Dryhole:	N	Well status:	A
Operator name:	Breitburn Operating L.P.		
County name:	Los Angeles	Fieldname:	Santa Fe Springs
Area name:	Any Area	Section:	5
Township:	03S	Range:	11W
Base meridian:	SB	Elevation:	162.289
Gissourcec:	gps		
Comments:	66607158.ssf		
Leasename:	Not Reported	Wellnumber:	W-531-E
Epawell:	N	Hydraulica:	N
Confidenti:	N	Spuddate:	Not Reported
Welldeptha:	0		
Redrillfoo:	0		
Abandonedd:	Not Reported	Completion:	Not Reported
Directiona:	Unknown	Gissymbol:	AWF
Site id:	CAOG11000192416		

GEOCHECK® - PHYSICAL SETTING SOURCE MAP FINDINGS

Map ID
Direction
Distance

Database EDR ID Number

BC509
SSW
1/2 - 1 Mile

OIL_GAS **CAOG11000192415**

District nun:	1	Api number:	03715714
Blm well:	N	Redrill can:	Not Reported
Dryhole:	N	Well status:	A
Operator name:	Breitburn Operating L.P.		
County name:	Los Angeles	Fieldname:	Santa Fe Springs
Area name:	Any Area	Section:	5
Township:	03S	Range:	11W
Base meridian:	SB	Elevation:	162.289
Gissourcec:	gps		
Comments:	66607158.ssf		
Leasename:	Not Reported	Wellnumber:	W-531-E
Epawell:	N	Hydraulica:	N
Confidenti:	N	Spuddate:	Not Reported
Welldeptha:	0		
Redrillfoo:	0		
Abandonedd:	Not Reported	Completion:	Not Reported
Directiona:	Unknown	Gissymbol:	AWF
Site id:	CAOG11000192415		

BL511
WSW
1/2 - 1 Mile

OIL_GAS **CAOG11000192117**

District nun:	1	Api number:	03714762
Blm well:	N	Redrill can:	Not Reported
Dryhole:	N	Well status:	A
Operator name:	Breitburn Operating L.P.		
County name:	Los Angeles	Fieldname:	Santa Fe Springs
Area name:	Any Area	Section:	31
Township:	02S	Range:	11W
Base meridian:	SB	Elevation:	146.938
Gissourcec:	gps		
Comments:	66611138.ssf		
Leasename:	Not Reported	Wellnumber:	217-B
Epawell:	N	Hydraulica:	N
Confidenti:	N	Spuddate:	Not Reported
Welldeptha:	0		
Redrillfoo:	0		
Abandonedd:	Not Reported	Completion:	Not Reported
Directiona:	Unknown	Gissymbol:	AOG
Site id:	CAOG11000192117		

BG512
SE
1/2 - 1 Mile

OIL_GAS **CAOG11000211637**

District nun:	1	Api number:	03716371
Blm well:	N	Redrill can:	Not Reported
Dryhole:	N	Well status:	P
Operator name:	Chevron U.S.A. Inc.		
County name:	Los Angeles	Fieldname:	Santa Fe Springs
Area name:	Any Area	Section:	5
Township:	03S	Range:	11W
Base meridian:	SB	Elevation:	Not Reported
Gissourcec:	hud		
Comments:	Not Reported		
Leasename:	Brownrigg-Keller	Wellnumber:	2
Epawell:	N	Hydraulica:	N
Confidenti:	N	Spuddate:	Not Reported
Welldeptha:	0		
Redrillfoo:	0		
Abandonedd:	Not Reported	Completion:	Not Reported
Directiona:	Unknown	Gissymbol:	POG
Site id:	CAOG11000211637		

BF513
SW
1/2 - 1 Mile

OIL_GAS **CAOG11000217139**

District nun:	1	Api number:	03727074
Blm well:	N	Redrill can:	Not Reported
Dryhole:	N	Well status:	A
Operator name:	Breitburn Operating L.P.		
County name:	Los Angeles	Fieldname:	Santa Fe Springs
Area name:	Any Area	Section:	6
Township:	03S	Range:	11W
Base meridian:	SB	Elevation:	172 KB
Location De:	Fr NE cor sec 6 1202S & 1007E.		
Gissourcec:	sum		
Comments:	Not Reported		
Leasename:	Not Reported	Wellnumber:	377
Epawell:	N	Hydraulica:	N
Confidenti:	N	Spuddate:	29-OCT-12
Welldeptha:	5413		
Redrillfoo:	0		
Abandonedd:	Not Reported	Completion:	26-NOV-13
Directiona:	Unknown	Gissymbol:	AOG
Site id:	CAOG11000217139		

BC514
SSW
1/2 - 1 Mile

OIL_GAS **CAOG11000192417**

District nun:	1	Api number:	03715715
Blm well:	N	Redrill can:	Not Reported
Dryhole:	N	Well status:	I
Operator name:	Breitburn Operating L.P.		
County name:	Los Angeles	Fieldname:	Santa Fe Springs
Area name:	Any Area	Section:	5
Township:	03S	Range:	11W
Base meridian:	SB	Elevation:	151.222
Gissourcec:	gps		

Comments:	66611128.ssf		
Leasename:	Not Reported	Wellnumber:	533-N
Epawell:	N	Hydraulica:	N
Confidenti:	N	Spuddate:	Not Reported
Welldeptha:	0		
Redrillfoo:	0		
Abandonedd:	Not Reported	Completion:	Not Reported
Directiona:	Unknown	Gissymbol:	AOG
Site id:	CAOG11000192417		

BF516
SW
1/2 - 1 Mile

OIL_GAS **CAOG11000297823**

District nun:	1	Api number:	03730109
Blm well:	N	Redrill can:	Not Reported
Dryhole:	N	Well status:	A
Operator name:	Breitburn Operating L.P.		
County name:	Los Angeles	Fieldname:	Santa Fe Springs
Area name:	Any Area	Section:	6
Township:	03S	Range:	11W
Base meridian:	SB	Elevation:	GL 151’
Location De:	Well is 1227.8’ south along section line and 994.4’ west at right angles to said line from the northeast conerof section 6-2S-11W.		
Gissourcec:	noi		
Comments:	KB 21’ above GL.		
Leasename:	Not Reported	Wellnumber:	W-378-M
Epawell:	N	Hydraulica:	N
Confidenti:	N	Spuddate:	28-JUL-13
Welldeptha:	7452		
Redrillfoo:	0		
Abandonedd:	Not Reported	Completion:	Not Reported
Directiona:	Directionally drilled	Gissymbol:	AWF
Site id:	CAOG11000297823		

BF515
SW
1/2 - 1 Mile

OIL_GAS **CAOG11000297822**

District nun:	1	Api number:	03730109
Blm well:	N	Redrill can:	Not Reported
Dryhole:	N	Well status:	A
Operator name:	Breitburn Operating L.P.		
County name:	Los Angeles	Fieldname:	Santa Fe Springs
Area name:	Any Area	Section:	6
Township:	03S	Range:	11W
Base meridian:	SB	Elevation:	GL 151’
Location De:	Well is 1227.8’ south along section line and 994.4’ west at right angles to said line from the northeast conerof section 6-2S-11W.		
Gissourcec:	noi		

Comments:	KB 21' above GL.		
Leasename:	Not Reported	Wellnumber:	W-378-M
Epawell:	N	Hydraulica:	N
Confidenti:	N	Spuddate:	28-JUL-13
Welldeptha:	7452		
Redrillfoo:	0		
Abandonedd:	Not Reported	Completion:	Not Reported
Directiona:	Directionally drilled	Gissymbol:	AWF
Site id:	CAOG11000297822		

BD517
SW
1/2 - 1 Mile

OIL_GAS **CAOG11000192558**

District nun:	1	Api number:	03716301
Blm well:	N	Redrill can:	Not Reported
Dryhole:	N	Well status:	A
Operator name:	Breitburn Operating L.P.		
County name:	Los Angeles	Fieldname:	Santa Fe Springs
Area name:	Any Area	Section:	6
Township:	03S	Range:	11W
Base meridian:	SB	Elevation:	150.697
Gissourcec:	gps		
Comments:	66611128.ssf		
Leasename:	Not Reported	Wellnumber:	544-E
Epawell:	N	Hydraulica:	N
Confidenti:	N	Spuddate:	Not Reported
Welldeptha:	5289		
Redrillfoo:	0		
Abandonedd:	Not Reported	Completion:	Not Reported
Directiona:	Unknown	Gissymbol:	AOG
Site id:	CAOG11000192558		

BE518
WSW
1/2 - 1 Mile

OIL_GAS **CAOG11000211038**

District nun:	1	Api number:	03715623
Blm well:	N	Redrill can:	Not Reported
Dryhole:	N	Well status:	P
Operator name:	Union Oil Company of California		
County name:	Los Angeles	Fieldname:	Santa Fe Springs
Area name:	Any Area	Section:	6
Township:	03S	Range:	11W
Base meridian:	SB	Elevation:	Not Reported
Gissourcec:	hud		
Comments:	Not Reported		
Leasename:	Alexander-Bell	Wellnumber:	3
Epawell:	N	Hydraulica:	N
Confidenti:	N	Spuddate:	Not Reported
Welldeptha:	0		
Redrillfoo:	0		
Abandonedd:	Not Reported	Completion:	Not Reported
Directiona:	Unknown	Gissymbol:	POG
Site id:	CAOG11000211038		

GEOCHECK® - PHYSICAL SETTING SOURCE MAP FINDINGS

Map ID
Direction
Distance

Database EDR ID Number

BO519
SSW
1/2 - 1 Mile

OIL_GAS **CAOG11000211108**

District nun:	1	Api number:	03715744
Blm well:	N	Redrill can:	Not Reported
Dryhole:	N	Well status:	P
Operator name:	Mobil Oil Corporation		
County name:	Los Angeles	Fieldname:	Santa Fe Springs
Area name:	Any Area	Section:	5
Township:	03S	Range:	11W
Base meridian:	SB	Elevation:	Not Reported
Gissourcec:	hud		
Comments:	Not Reported		
Leasename:	Santa Fe	Wellnumber:	219
Epawell:	N	Hydraulica:	N
Confidenti:	N	Spuddate:	Not Reported
Welldeptha:	0		
Redrillfoo:	0		
Abandonedd:	Not Reported	Completion:	Not Reported
Directiona:	Unknown	Gissymbol:	POG
Site id:	CAOG11000211108		

BI520
SW
1/2 - 1 Mile

OIL_GAS **CAOG11000211564**

District nun:	1	Api number:	03716283
Blm well:	N	Redrill can:	Not Reported
Dryhole:	N	Well status:	P
Operator name:	Mobil Oil Corporation		
County name:	Los Angeles	Fieldname:	Santa Fe Springs
Area name:	Any Area	Section:	6
Township:	03S	Range:	11W
Base meridian:	SB	Elevation:	Not Reported
Gissourcec:	hud		
Comments:	Not Reported		
Leasename:	Santa Fe Comm.	Wellnumber:	79-A
Epawell:	N	Hydraulica:	N
Confidenti:	N	Spuddate:	Not Reported
Welldeptha:	0		
Redrillfoo:	0		
Abandonedd:	Not Reported	Completion:	Not Reported
Directiona:	Unknown	Gissymbol:	POG
Site id:	CAOG11000211564		

BP521
SSE
1/2 - 1 Mile

OIL_GAS **CAOG11000211539**

District nun:	1	Api number:	03716240
Blm well:	N	Redrill can:	Not Reported
Dryhole:	N	Well status:	P
Operator name:	Chevron U.S.A. Inc.		
County name:	Los Angeles	Fieldname:	Santa Fe Springs
Area name:	Any Area	Section:	5
Township:	03S	Range:	11W
Base meridian:	SB	Elevation:	Not Reported
Gissourcec:	hud		
Comments:	Not Reported		
Leasename:	Butterworth	Wellnumber:	4
Epawell:	N	Hydraulica:	N
Confidenti:	N	Spuddate:	Not Reported
Welldeptha:	0		
Redrillfoo:	0		
Abandonedd:	Not Reported	Completion:	Not Reported
Directiona:	Unknown	Gissymbol:	POG
Site id:	CAOG11000211539		

BF522
SW
1/2 - 1 Mile

OIL_GAS **CAOG11000243303**

District nun:	1	Api number:	03727367
Blm well:	N	Redrill can:	Not Reported
Dryhole:	N	Well status:	N
Operator name:	Breitburn Operating L.P.		
County name:	Los Angeles	Fieldname:	Santa Fe Springs
Area name:	Any Area	Section:	6
Township:	03S	Range:	11W
Base meridian:	SB	Elevation:	KB 172.0
Location De:	Location of the well 1200.0’ South along section line and 1032.1’ West at right angles to said line from the Northeast corner of section 6-3S-11W		
Gissourcec:	sum		
Comments:	Not Reported		
Leasename:	Not Reported	Wellnumber:	281
Epawell:	N	Hydraulica:	N
Confidenti:	N	Spuddate:	Not Reported
Welldeptha:	5309		
Redrillfoo:	0		
Abandonedd:	Not Reported	Completion:	24-MAY-12
Directiona:	Directionally drilled	Gissymbol:	AOG
Site id:	CAOG11000243303		

BN523
West
1/2 - 1 Mile

OIL_GAS **CAOG11000190622**

District nun:	1	Api number:	03709047
Blm well:	N	Redrill can:	Not Reported
Dryhole:	N	Well status:	I
Operator name:	Breitburn Operating L.P.		
County name:	Los Angeles	Fieldname:	Santa Fe Springs
Area name:	Any Area	Section:	31
Township:	02S	Range:	11W
Base meridian:	SB	Elevation:	154.9
Gissourcec:	gps		

Comments:	66611138.ssf		
Leasename:	Not Reported	Wellnumber:	208-C
Epawell:	N	Hydraulica:	N
Confidenti:	N	Spuddate:	Not Reported
Welldeptha:	0		
Redrillfoo:	0		
Abandonedd:	Not Reported	Completion:	Not Reported
Directiona:	Unknown	Gissymbol:	AOG
Site id:	CAOG11000190622		

BP524
SSE **OIL_GAS** **CAOG11000211455**
1/2 - 1 Mile

District nun:	1	Api number:	03716145
Blm well:	N	Redrill can:	Not Reported
Dryhole:	N	Well status:	P
Operator name:	Chevron U.S.A. Inc.		
County name:	Los Angeles	Fieldname:	Santa Fe Springs
Area name:	Any Area	Section:	5
Township:	03S	Range:	11W
Base meridian:	SB	Elevation:	Not Reported
Gissourcec:	hud		
Comments:	Not Reported		
Leasename:	So. Whittier Comm.	Wellnumber:	3
Epawell:	N	Hydraulica:	N
Confidenti:	N	Spuddate:	Not Reported
Welldeptha:	0		
Redrillfoo:	0		
Abandonedd:	Not Reported	Completion:	Not Reported
Directiona:	Unknown	Gissymbol:	POG
Site id:	CAOG11000211455		

BI525
SW **OIL_GAS** **CAOG11000211582**
1/2 - 1 Mile

District nun:	1	Api number:	03716307
Blm well:	N	Redrill can:	Not Reported
Dryhole:	N	Well status:	P
Operator name:	Mobil Oil Corporation		
County name:	Los Angeles	Fieldname:	Santa Fe Springs
Area name:	Any Area	Section:	6
Township:	03S	Range:	11W
Base meridian:	SB	Elevation:	Not Reported
Gissourcec:	hud		
Comments:	Not Reported		
Leasename:	Not Reported	Wellnumber:	565-D
Epawell:	N	Hydraulica:	N
Confidenti:	N	Spuddate:	Not Reported
Welldeptha:	0		
Redrillfoo:	0		
Abandonedd:	Not Reported	Completion:	Not Reported
Directiona:	Unknown	Gissymbol:	POG
Site id:	CAOG11000211582		

GEOCHECK® - PHYSICAL SETTING SOURCE MAP FINDINGS

Map ID
Direction
Distance

Database EDR ID Number

BB526
SW
1/2 - 1 Mile

OIL_GAS **CAOG11000210411**

District nun:	1	Api number:	03714786
Blm well:	N	Redrill can:	Not Reported
Dryhole:	N	Well status:	P
Operator name:	Mobil Oil Corporation		
County name:	Los Angeles	Fieldname:	Santa Fe Springs
Area name:	Any Area	Section:	6
Township:	03S	Range:	11W
Base meridian:	SB	Elevation:	Not Reported
Gissourcec:	hud		
Comments:	Not Reported		
Leasename:	Not Reported	Wellnumber:	491-S
Epawell:	N	Hydraulica:	N
Confidenti:	N	Spuddate:	Not Reported
Welldeptha:	0		
Redrillfoo:	0		
Abandonedd:	Not Reported	Completion:	Not Reported
Directiona:	Unknown	Gissymbol:	POG
Site id:	CAOG11000210411		

BJ527
South
1/2 - 1 Mile

OIL_GAS **CAOG11000211342**

District nun:	1	Api number:	03716018
Blm well:	N	Redrill can:	Not Reported
Dryhole:	N	Well status:	P
Operator name:	Mobil Oil Corporation		
County name:	Los Angeles	Fieldname:	Santa Fe Springs
Area name:	Any Area	Section:	5
Township:	03S	Range:	11W
Base meridian:	SB	Elevation:	Not Reported
Gissourcec:	hud		
Comments:	Not Reported		
Leasename:	Santa Fe	Wellnumber:	6
Epawell:	N	Hydraulica:	N
Confidenti:	N	Spuddate:	Not Reported
Welldeptha:	0		
Redrillfoo:	0		
Abandonedd:	Not Reported	Completion:	Not Reported
Directiona:	Unknown	Gissymbol:	POG
Site id:	CAOG11000211342		

BM529
WSW
1/2 - 1 Mile

OIL_GAS **CAOG11000190618**

District nun:	1	Api number:	03709044
Blm well:	N	Redrill can:	Not Reported
Dryhole:	N	Well status:	A
Operator name:	Breitburn Operating L.P.		
County name:	Los Angeles	Fieldname:	Santa Fe Springs
Area name:	Any Area	Section:	31
Township:	02S	Range:	11W
Base meridian:	SB	Elevation:	149.652
Gissourcec:	gps		
Comments:	66611138.ssf		
Leasename:	Not Reported	Wellnumber:	W-215-E
Epawell:	N	Hydraulica:	N
Confidenti:	N	Spuddate:	Not Reported
Welldeptha:	0		
Redrillfoo:	0		
Abandonedd:	Not Reported	Completion:	Not Reported
Directiona:	Unknown	Gissymbol:	AWF
Site id:	CAOG11000190618		

BM528
WSW
1/2 - 1 Mile

OIL_GAS **CAOG11000190617**

District nun:	1	Api number:	03709044
Blm well:	N	Redrill can:	Not Reported
Dryhole:	N	Well status:	A
Operator name:	Breitburn Operating L.P.		
County name:	Los Angeles	Fieldname:	Santa Fe Springs
Area name:	Any Area	Section:	31
Township:	02S	Range:	11W
Base meridian:	SB	Elevation:	149.652
Gissourcec:	gps		
Comments:	66611138.ssf		
Leasename:	Not Reported	Wellnumber:	W-215-E
Epawell:	N	Hydraulica:	N
Confidenti:	N	Spuddate:	Not Reported
Welldeptha:	0		
Redrillfoo:	0		
Abandonedd:	Not Reported	Completion:	Not Reported
Directiona:	Unknown	Gissymbol:	AWF
Site id:	CAOG11000190617		

BF530
SW
1/2 - 1 Mile

OIL_GAS **CAOG11000294830**

District nun:	1	Api number:	03729986
Blm well:	N	Redrill can:	Not Reported
Dryhole:	N	Well status:	N
Operator name:	Breitburn Operating L.P.		
County name:	Los Angeles	Fieldname:	Santa Fe Springs
Area name:	Any Area	Section:	6
Township:	03S	Range:	11W
Base meridian:	SB	Elevation:	193' KB
Location De:	Location of well 1,086.4' South along section 1,146.2' West at right angles to said line from the Northeast corner of section 6-3S-11W.		
Gissourcec:	sum		

Comments:	Not Reported		
Leasename:	Not Reported	Wellnumber:	400-09
Epawell:	N	Hydraulica:	N
Confidenti:	N	Spuddate:	27-JAN-13
Welldeptha:	6561		
Redrillfoo:	0		
Abandonedd:	Not Reported	Completion:	Not Reported
Directiona:	Directionally drilled	Gissymbol:	AOG
Site id:	CAOG11000294830		

BC532
SSW
1/2 - 1 Mile

OIL_GAS **CAOG11000192414**

District nun:	1	Api number:	03715712
Blm well:	N	Redrill can:	Not Reported
Dryhole:	N	Well status:	A
Operator name:	Breitburn Operating L.P.		
County name:	Los Angeles	Fieldname:	Santa Fe Springs
Area name:	Any Area	Section:	5
Township:	03S	Range:	11W
Base meridian:	SB	Elevation:	153.75
Gissourcec:	gps		
Comments:	66607158.ssf		
Leasename:	Not Reported	Wellnumber:	W-530-G
Epawell:	N	Hydraulica:	N
Confidenti:	N	Spuddate:	Not Reported
Welldeptha:	0		
Redrillfoo:	0		
Abandonedd:	Not Reported	Completion:	Not Reported
Directiona:	Unknown	Gissymbol:	AWF
Site id:	CAOG11000192414		

BC531
SSW
1/2 - 1 Mile

OIL_GAS **CAOG11000192413**

District nun:	1	Api number:	03715712
Blm well:	N	Redrill can:	Not Reported
Dryhole:	N	Well status:	A
Operator name:	Breitburn Operating L.P.		
County name:	Los Angeles	Fieldname:	Santa Fe Springs
Area name:	Any Area	Section:	5
Township:	03S	Range:	11W
Base meridian:	SB	Elevation:	153.75
Gissourcec:	gps		
Comments:	66607158.ssf		
Leasename:	Not Reported	Wellnumber:	W-530-G
Epawell:	N	Hydraulica:	N
Confidenti:	N	Spuddate:	Not Reported
Welldeptha:	0		
Redrillfoo:	0		
Abandonedd:	Not Reported	Completion:	Not Reported
Directiona:	Unknown	Gissymbol:	AWF
Site id:	CAOG11000192413		

Map ID
Direction
Distance

Database EDR ID Number

BF533
SW
1/2 - 1 Mile

OIL_GAS **CAOG11000242541**

District nun:	1	Api number:	03727348
Blm well:	N	Redrill can:	Not Reported
Dryhole:	N	Well status:	N
Operator name:	Breitburn Operating L.P.		
County name:	Los Angeles	Fieldname:	Santa Fe Springs
Area name:	Any Area	Section:	6
Township:	03S	Range:	11W
Base meridian:	SB	Elevation:	KB 172.5
Location De:	1.111.3' South along section line & 1.137' West @ right angle to said line from the Northest corner of section 6-T3S-R11W.		
Gissourcec:	sum		
Comments:	Not Reported		
Leasename:	Not Reported	Wellnumber:	400-04
Epawell:	N	Hydraulica:	N
Confidenti:	N	Spuddate:	07-APR-12
Welldeptha:	8154		
Redrillfoo:	0		
Abandonedd:	Not Reported	Completion:	Not Reported
Directiona:	Unknown	Gissymbol:	AOG
Site id:	CAOG11000242541		

BN535
West
1/2 - 1 Mile

OIL_GAS **CAOG11000192126**

District nun:	1	Api number:	03714770
Blm well:	N	Redrill can:	Not Reported
Dryhole:	N	Well status:	A
Operator name:	Breitburn Operating L.P.		
County name:	Los Angeles	Fieldname:	Santa Fe Springs
Area name:	Any Area	Section:	31
Township:	02S	Range:	11W
Base meridian:	SB	Elevation:	153.559
Gissourcec:	gps		
Comments:	66611138.ssf		
Leasename:	Not Reported	Wellnumber:	W-200-C
Epawell:	N	Hydraulica:	N
Confidenti:	N	Spuddate:	Not Reported
Welldeptha:	0		
Redrillfoo:	0		
Abandonedd:	Not Reported	Completion:	Not Reported
Directiona:	Unknown	Gissymbol:	AWF
Site id:	CAOG11000192126		

BN536
West
1/2 - 1 Mile

OIL_GAS **CAOG11000192127**

District nun:	1	Api number:	03714770
Blm well:	N	Redrill can:	Not Reported
Dryhole:	N	Well status:	A
Operator name:	Breitburn Operating L.P.		
County name:	Los Angeles	Fieldname:	Santa Fe Springs
Area name:	Any Area	Section:	31
Township:	02S	Range:	11W
Base meridian:	SB	Elevation:	153.559
Gissourcec:	gps		
Comments:	66611138.ssf		
Leasename:	Not Reported	Wellnumber:	W-200-C
Epawell:	N	Hydraulica:	N
Confidenti:	N	Spuddate:	Not Reported
Welldeptha:	0		
Redrillfoo:	0		
Abandonedd:	Not Reported	Completion:	Not Reported
Directiona:	Unknown	Gissymbol:	AWF
Site id:	CAOG11000192127		

BN534
West
1/2 - 1 Mile

OIL_GAS **CAOG11000192125**

District nun:	1	Api number:	03714770
Blm well:	N	Redrill can:	Not Reported
Dryhole:	N	Well status:	A
Operator name:	Breitburn Operating L.P.		
County name:	Los Angeles	Fieldname:	Santa Fe Springs
Area name:	Any Area	Section:	31
Township:	02S	Range:	11W
Base meridian:	SB	Elevation:	153.559
Gissourcec:	gps		
Comments:	66611138.ssf		
Leasename:	Not Reported	Wellnumber:	W-200-C
Epawell:	N	Hydraulica:	N
Confidenti:	N	Spuddate:	Not Reported
Welldeptha:	0		
Redrillfoo:	0		
Abandonedd:	Not Reported	Completion:	Not Reported
Directiona:	Unknown	Gissymbol:	AWF
Site id:	CAOG11000192125		

BF537
SW
1/2 - 1 Mile

OIL_GAS **CAOG11000206893**

District nun:	1	Api number:	03709039
Blm well:	N	Redrill can:	Not Reported
Dryhole:	N	Well status:	P
Operator name:	Mobil Oil Corporation		
County name:	Los Angeles	Fieldname:	Santa Fe Springs
Area name:	Any Area	Section:	6
Township:	03S	Range:	11W
Base meridian:	SB	Elevation:	Not Reported
Gissourcec:	hud		

Comments:	Not Reported		
Leasename:	Not Reported	Wellnumber:	462-D
Epawell:	N	Hydraulica:	N
Confidenti:	N	Spuddate:	Not Reported
Welldeptha:	0		
Redrillfoo:	0		
Abandonedd:	Not Reported	Completion:	Not Reported
Directiona:	Unknown	Gissymbol:	POG
Site id:	CAOG11000206893		

BH538
SSW
1/2 - 1 Mile

OIL_GAS **CAOG11000192494**

District nun:	1	Api number:	03716035
Blm well:	N	Redrill can:	Not Reported
Dryhole:	N	Well status:	A
Operator name:	Breitburn Operating L.P.		
County name:	Los Angeles	Fieldname:	Santa Fe Springs
Area name:	Any Area	Section:	5
Township:	03S	Range:	11W
Base meridian:	SB	Elevation:	161.167
Gissourcec:	gps		
Comments:	66607158.ssf		
Leasename:	Not Reported	Wellnumber:	W-721-C
Epawell:	N	Hydraulica:	N
Confidenti:	N	Spuddate:	Not Reported
Welldeptha:	0		
Redrillfoo:	0		
Abandonedd:	Not Reported	Completion:	Not Reported
Directiona:	Unknown	Gissymbol:	AWF
Site id:	CAOG11000192494		

BH539
SSW
1/2 - 1 Mile

OIL_GAS **CAOG11000192495**

District nun:	1	Api number:	03716035
Blm well:	N	Redrill can:	Not Reported
Dryhole:	N	Well status:	A
Operator name:	Breitburn Operating L.P.		
County name:	Los Angeles	Fieldname:	Santa Fe Springs
Area name:	Any Area	Section:	5
Township:	03S	Range:	11W
Base meridian:	SB	Elevation:	161.167
Gissourcec:	gps		
Comments:	66607158.ssf		
Leasename:	Not Reported	Wellnumber:	W-721-C
Epawell:	N	Hydraulica:	N
Confidenti:	N	Spuddate:	Not Reported
Welldeptha:	0		
Redrillfoo:	0		
Abandonedd:	Not Reported	Completion:	Not Reported
Directiona:	Unknown	Gissymbol:	AWF
Site id:	CAOG11000192495		

GEOCHECK® - PHYSICAL SETTING SOURCE MAP FINDINGS

Map ID
Direction
Distance

Database EDR ID Number

BB540
SW
1/2 - 1 Mile

OIL_GAS **CAOG11000206899**

District nun:	1	Api number:	03709061
Blm well:	N	Redrill can:	Not Reported
Dryhole:	N	Well status:	P
Operator name:	Breitburn Operating L.P.		
County name:	Los Angeles	Fieldname:	Santa Fe Springs
Area name:	Any Area	Section:	6
Township:	03S	Range:	11W
Base meridian:	SB	Elevation:	Not Reported
Gissourcec:	hud		
Comments:	Not Reported		
Leasename:	Not Reported	Wellnumber:	479-C
Epawell:	N	Hydraulica:	N
Confidenti:	N	Spuddate:	Not Reported
Welldeptha:	0		
Redrillfoo:	0		
Abandonedd:	Not Reported	Completion:	Not Reported
Directiona:	Unknown	Gissymbol:	POG
Site id:	CAOG11000206899		

BL541
WSW
1/2 - 1 Mile

OIL_GAS **CAOG11000210993**

District nun:	1	Api number:	03715580
Blm well:	N	Redrill can:	Not Reported
Dryhole:	N	Well status:	P
Operator name:	Union Oil Company of California		
County name:	Los Angeles	Fieldname:	Santa Fe Springs
Area name:	Any Area	Section:	6
Township:	03S	Range:	11W
Base meridian:	SB	Elevation:	Not Reported
Gissourcec:	hud		
Comments:	Not Reported		
Leasename:	Alexander	Wellnumber:	17
Epawell:	N	Hydraulica:	N
Confidenti:	N	Spuddate:	Not Reported
Welldeptha:	0		
Redrillfoo:	0		
Abandonedd:	Not Reported	Completion:	Not Reported
Directiona:	Unknown	Gissymbol:	POG
Site id:	CAOG11000210993		

BD542
SW
1/2 - 1 Mile

OIL_GAS **CAOG11000192557**

District nun:	1	Api number:	03716300
Blm well:	N	Redrill can:	Not Reported
Dryhole:	N	Well status:	P
Operator name:	Breitburn Operating L.P.		
County name:	Los Angeles	Fieldname:	Santa Fe Springs
Area name:	Any Area	Section:	6
Township:	03S	Range:	11W
Base meridian:	SB	Elevation:	149.885
Gissourcec:	gps		
Comments:	66611128.ssf		
Leasename:	Not Reported	Wellnumber:	545-P
Epawell:	N	Hydraulica:	N
Confidenti:	N	Spuddate:	Not Reported
Welldeptha:	0		
Redrillfoo:	0		
Abandonedd:	Not Reported	Completion:	Not Reported
Directiona:	Unknown	Gissymbol:	POG
Site id:	CAOG11000192557		

BF543
SW
1/2 - 1 Mile

OIL_GAS **CAOG11000216892**

District nun:	1	Api number:	03727225
Blm well:	N	Redrill can:	Not Reported
Dryhole:	N	Well status:	N
Operator name:	Breitburn Operating L.P.		
County name:	Los Angeles	Fieldname:	Santa Fe Springs
Area name:	Any Area	Section:	6
Township:	03S	Range:	11W
Base meridian:	SB	Elevation:	169' KB
Location De:	Fr NE cor sec 1142W & 1135S		
Gissourcec:	sum		
Comments:	Not Reported		
Leasename:	Not Reported	Wellnumber:	400-03
Epawell:	N	Hydraulica:	N
Confidenti:	N	Spuddate:	09-AUG-11
Welldeptha:	5022		
Redrillfoo:	0		
Abandonedd:	Not Reported	Completion:	Not Reported
Directiona:	Directionally drilled	Gissymbol:	AOG
Site id:	CAOG11000216892		

BE544
WSW
1/2 - 1 Mile

OIL_GAS **CAOG11000200676**

District nun:	1	Api number:	03700098
Blm well:	N	Redrill can:	Not Reported
Dryhole:	N	Well status:	P
Operator name:	Breitburn Operating L.P.		
County name:	Los Angeles	Fieldname:	Santa Fe Springs
Area name:	Any Area	Section:	6
Township:	03S	Range:	11W
Base meridian:	SB	Elevation:	Not Reported
Gissourcec:	hud		

Comments:	Not Reported		
Leasename:	Not Reported	Wellnumber:	455-C
Epawell:	N	Hydraulica:	N
Confidenti:	N	Spuddate:	Not Reported
Welldeptha:	0		
Redrillfoo:	0		
Abandonedd:	Not Reported	Completion:	Not Reported
Directiona:	Unknown	Gissymbol:	POG
Site id:	CAOG11000200676		

BH545
SSW
1/2 - 1 Mile

OIL_GAS **CAOG11000192492**

District nun:	1	Api number:	03716032
Blm well:	N	Redrill can:	Not Reported
Dryhole:	N	Well status:	A
Operator name:	Breitburn Operating L.P.		
County name:	Los Angeles	Fieldname:	Santa Fe Springs
Area name:	Any Area	Section:	5
Township:	03S	Range:	11W
Base meridian:	SB	Elevation:	160.754
Gissourcec:	gps		
Comments:	66607158.ssf		
Leasename:	Not Reported	Wellnumber:	W-719-C
Epawell:	N	Hydraulica:	N
Confidenti:	N	Spuddate:	Not Reported
Welldeptha:	0		
Redrillfoo:	0		
Abandonedd:	Not Reported	Completion:	Not Reported
Directiona:	Directionally drilled	Gissymbol:	AWF
Site id:	CAOG11000192492		

BJ546
South
1/2 - 1 Mile

OIL_GAS **CAOG11000211152**

District nun:	1	Api number:	03715799
Blm well:	N	Redrill can:	Not Reported
Dryhole:	N	Well status:	P
Operator name:	Mobil Oil Corporation		
County name:	Los Angeles	Fieldname:	Santa Fe Springs
Area name:	Any Area	Section:	5
Township:	03S	Range:	11W
Base meridian:	SB	Elevation:	Not Reported
Gissourcec:	hud		
Comments:	Not Reported		
Leasename:	Babonet	Wellnumber:	1
Epawell:	N	Hydraulica:	N
Confidenti:	N	Spuddate:	Not Reported
Welldeptha:	0		
Redrillfoo:	0		
Abandonedd:	Not Reported	Completion:	Not Reported
Directiona:	Unknown	Gissymbol:	POG
Site id:	CAOG11000211152		

GEOCHECK® - PHYSICAL SETTING SOURCE MAP FINDINGS

Map ID
Direction
Distance

Database EDR ID Number

BQ547
SSE
1/2 - 1 Mile

OIL_GAS **CAOG11000211542**

District nun:	1	Api number:	03716243
Blm well:	N	Redrill can:	Not Reported
Dryhole:	N	Well status:	P
Operator name:	Chevron U.S.A. Inc.		
County name:	Los Angeles	Fieldname:	Santa Fe Springs
Area name:	Any Area	Section:	5
Township:	03S	Range:	11W
Base meridian:	SB	Elevation:	Not Reported
Gissourcec:	hud		
Comments:	Not Reported		
Leasename:	Butterworth	Wellnumber:	7
Epawell:	N	Hydraulica:	N
Confidenti:	N	Spuddate:	Not Reported
Welldeptha:	0		
Redrillfoo:	0		
Abandonedd:	Not Reported	Completion:	Not Reported
Directiona:	Unknown	Gissymbol:	POG
Site id:	CAOG11000211542		

BM548
WSW
1/2 - 1 Mile

OIL_GAS **CAOG11000190603**

District nun:	1	Api number:	03709032
Blm well:	N	Redrill can:	Not Reported
Dryhole:	N	Well status:	A
Operator name:	Breitburn Operating L.P.		
County name:	Los Angeles	Fieldname:	Santa Fe Springs
Area name:	Any Area	Section:	31
Township:	02S	Range:	11W
Base meridian:	SB	Elevation:	146.369
Location De:	Clark-Hathaway		
Gissourcec:	gps		
Comments:	66611138.ssf		
Leasename:	Not Reported	Wellnumber:	W-214-P
Epawell:	N	Hydraulica:	N
Confidenti:	N	Spuddate:	Not Reported
Welldeptha:	0		
Redrillfoo:	0		
Abandonedd:	Not Reported	Completion:	Not Reported
Directiona:	Unknown	Gissymbol:	AWF
Site id:	CAOG11000190603		

BM549
WSW
1/2 - 1 Mile

OIL_GAS **CAOG11000190604**

District nun:	1	Api number:	03709032
Blm well:	N	Redrill can:	Not Reported
Dryhole:	N	Well status:	A
Operator name:	Breitburn Operating L.P.		
County name:	Los Angeles	Fieldname:	Santa Fe Springs
Area name:	Any Area	Section:	31
Township:	02S	Range:	11W
Base meridian:	SB	Elevation:	146.369
Location De:	Clark-Hathaway		
Gissourcec:	gps		
Comments:	66611138.ssf		
Leasename:	Not Reported	Wellnumber:	W-214-P
Epawell:	N	Hydraulica:	N
Confidenti:	N	Spuddate:	Not Reported
Welldeptha:	0		
Redrillfoo:	0		
Abandonedd:	Not Reported	Completion:	Not Reported
Directiona:	Unknown	Gissymbol:	AWF
Site id:	CAOG11000190604		

BF550
SW
1/2 - 1 Mile

OIL_GAS **CAOG11000206891**

District nun:	1	Api number:	03709030
Blm well:	N	Redrill can:	Not Reported
Dryhole:	N	Well status:	P
Operator name:	Breitburn Operating L.P.		
County name:	Los Angeles	Fieldname:	Santa Fe Springs
Area name:	Any Area	Section:	6
Township:	03S	Range:	11W
Base meridian:	SB	Elevation:	Not Reported
Gissourcec:	hud		
Comments:	Not Reported		
Leasename:	Not Reported	Wellnumber:	461-M
Epawell:	N	Hydraulica:	N
Confidenti:	N	Spuddate:	Not Reported
Welldeptha:	0		
Redrillfoo:	0		
Abandonedd:	Not Reported	Completion:	Not Reported
Directiona:	Unknown	Gissymbol:	POG
Site id:	CAOG11000206891		

BR551
SW
1/2 - 1 Mile

OIL_GAS **CAOG11000190627**

District nun:	1	Api number:	03709054
Blm well:	N	Redrill can:	Not Reported
Dryhole:	N	Well status:	A
Operator name:	Breitburn Operating L.P.		
County name:	Los Angeles	Fieldname:	Santa Fe Springs
Area name:	Any Area	Section:	6
Township:	03S	Range:	11W
Base meridian:	SB	Elevation:	149.652
Gissourcec:	gps		

Comments:	66611138.ssf		
Leasename:	Not Reported	Wellnumber:	492-P
Epawell:	N	Hydraulica:	N
Confidenti:	N	Spuddate:	Not Reported
Welldeptha:	0		
Redrillfoo:	0		
Abandonedd:	Not Reported	Completion:	Not Reported
Directiona:	Unknown	Gissymbol:	AOG
Site id:	CAOG11000190627		

BP552
SSE **OIL_GAS** **CAOG11000211205**
1/2 - 1 Mile

District nun:	1	Api number:	03715863
Blm well:	N	Redrill can:	Not Reported
Dryhole:	N	Well status:	P
Operator name:	Chevron U.S.A. Inc.		
County name:	Los Angeles	Fieldname:	Santa Fe Springs
Area name:	Any Area	Section:	5
Township:	03S	Range:	11W
Base meridian:	SB	Elevation:	Not Reported
Gissourcec:	hud		
Comments:	Not Reported		
Leasename:	So. Whittier Comm.	Wellnumber:	22
Epawell:	N	Hydraulica:	N
Confidenti:	N	Spuddate:	Not Reported
Welldeptha:	0		
Redrillfoo:	0		
Abandonedd:	Not Reported	Completion:	Not Reported
Directiona:	Unknown	Gissymbol:	POG
Site id:	CAOG11000211205		

BS553
SSW **OIL_GAS** **CAOG11000211063**
1/2 - 1 Mile

District nun:	1	Api number:	03715666
Blm well:	N	Redrill can:	Not Reported
Dryhole:	N	Well status:	P
Operator name:	Breitburn Operating L.P.		
County name:	Los Angeles	Fieldname:	Santa Fe Springs
Area name:	Any Area	Section:	5
Township:	03S	Range:	11W
Base meridian:	SB	Elevation:	Not Reported
Gissourcec:	hud		
Comments:	Not Reported		
Leasename:	Not Reported	Wellnumber:	534-C
Epawell:	N	Hydraulica:	N
Confidenti:	N	Spuddate:	Not Reported
Welldeptha:	0		
Redrillfoo:	0		
Abandonedd:	Not Reported	Completion:	Not Reported
Directiona:	Unknown	Gissymbol:	POG
Site id:	CAOG11000211063		

GEOCHECK® - PHYSICAL SETTING SOURCE MAP FINDINGS

Map ID
Direction
Distance

Database EDR ID Number

BI554
SW
1/2 - 1 Mile

OIL_GAS **CAOG11000210975**

District nun:	1	Api number:	03715563
Blm well:	N	Redrill can:	Not Reported
Dryhole:	N	Well status:	P
Operator name:	Twin Bell Oil Syndicate		
County name:	Los Angeles	Fieldname:	Santa Fe Springs
Area name:	Any Area	Section:	6
Township:	03S	Range:	11W
Base meridian:	SB	Elevation:	Not Reported
Gissourcec:	hud		
Comments:	Not Reported		
Leasename:	Grohs	Wellnumber:	3
Epawell:	N	Hydraulica:	N
Confidenti:	N	Spuddate:	Not Reported
Welldeptha:	0		
Redrillfoo:	0		
Abandonedd:	Not Reported	Completion:	Not Reported
Directiona:	Unknown	Gissymbol:	POG
Site id:	CAOG11000210975		

BF556
SW
1/2 - 1 Mile

OIL_GAS **CAOG11000190625**

District nun:	1	Api number:	03709051
Blm well:	N	Redrill can:	Not Reported
Dryhole:	N	Well status:	A
Operator name:	Breitburn Operating L.P.		
County name:	Los Angeles	Fieldname:	Santa Fe Springs
Area name:	Any Area	Section:	6
Township:	03S	Range:	11W
Base meridian:	SB	Elevation:	144.288
Gissourcec:	gps		
Comments:	66611138.ssf		
Leasename:	Not Reported	Wellnumber:	W-463-E
Epawell:	N	Hydraulica:	N
Confidenti:	N	Spuddate:	Not Reported
Welldeptha:	0		
Redrillfoo:	0		
Abandonedd:	Not Reported	Completion:	Not Reported
Directiona:	Unknown	Gissymbol:	AWF
Site id:	CAOG11000190625		

BF555
SW
1/2 - 1 Mile

OIL_GAS **CAOG11000190624**

District nun:	1	Api number:	03709051
Blm well:	N	Redrill can:	Not Reported
Dryhole:	N	Well status:	A
Operator name:	Breitburn Operating L.P.		
County name:	Los Angeles	Fieldname:	Santa Fe Springs
Area name:	Any Area	Section:	6
Township:	03S	Range:	11W
Base meridian:	SB	Elevation:	144.288
Gissourcec:	gps		
Comments:	66611138.ssf		
Leasename:	Not Reported	Wellnumber:	W-463-E
Epawell:	N	Hydraulica:	N
Confidenti:	N	Spuddate:	Not Reported
Welldeptha:	0		
Redrillfoo:	0		
Abandonedd:	Not Reported	Completion:	Not Reported
Directiona:	Unknown	Gissymbol:	AWF
Site id:	CAOG11000190624		

BJ557
South
1/2 - 1 Mile

OIL_GAS **CAOG11000211155**

District nun:	1	Api number:	03715802
Blm well:	N	Redrill can:	Not Reported
Dryhole:	N	Well status:	P
Operator name:	Mobil Oil Corporation		
County name:	Los Angeles	Fieldname:	Santa Fe Springs
Area name:	Any Area	Section:	5
Township:	03S	Range:	11W
Base meridian:	SB	Elevation:	Not Reported
Gissourcec:	hud		
Comments:	Not Reported		
Leasename:	Not Reported	Wellnumber:	923-R
Epawell:	N	Hydraulica:	N
Confidenti:	N	Spuddate:	Not Reported
Welldeptha:	0		
Redrillfoo:	0		
Abandonedd:	Not Reported	Completion:	Not Reported
Directiona:	Unknown	Gissymbol:	POG
Site id:	CAOG11000211155		

BI558
SW
1/2 - 1 Mile

OIL_GAS **CAOG11000211562**

District nun:	1	Api number:	03716281
Blm well:	N	Redrill can:	Not Reported
Dryhole:	N	Well status:	P
Operator name:	Mobil Oil Corporation		
County name:	Los Angeles	Fieldname:	Santa Fe Springs
Area name:	Any Area	Section:	6
Township:	03S	Range:	11W
Base meridian:	SB	Elevation:	Not Reported
Gissourcec:	hud		

Comments:	Not Reported		
Leasename:	Santa Fe Comm.	Wellnumber:	78
Epawell:	N	Hydraulica:	N
Confidenti:	N	Spuddate:	Not Reported
Welldeptha:	0		
Redrillfoo:	0		
Abandonedd:	Not Reported	Completion:	Not Reported
Directiona:	Unknown	Gissymbol:	POG
Site id:	CAOG11000211562		

BF559
SW
1/2 - 1 Mile

OIL_GAS **CAOG11000206890**

District nun:	1	Api number:	03709029
Blm well:	N	Redrill can:	Not Reported
Dryhole:	N	Well status:	P
Operator name:	Union Oil Company of California		
County name:	Los Angeles	Fieldname:	Santa Fe Springs
Area name:	Any Area	Section:	6
Township:	03S	Range:	11W
Base meridian:	SB	Elevation:	Not Reported
Gissourcec:	hud		
Comments:	Not Reported		
Leasename:	Bell	Wellnumber:	9
Epawell:	N	Hydraulica:	N
Confidenti:	N	Spuddate:	Not Reported
Welldeptha:	0		
Redrillfoo:	0		
Abandonedd:	Not Reported	Completion:	Not Reported
Directiona:	Unknown	Gissymbol:	POG
Site id:	CAOG11000206890		

BR560
SW
1/2 - 1 Mile

OIL_GAS **CAOG11000200673**

District nun:	1	Api number:	03700093
Blm well:	N	Redrill can:	Not Reported
Dryhole:	N	Well status:	P
Operator name:	Mobil Oil Corporation		
County name:	Los Angeles	Fieldname:	Santa Fe Springs
Area name:	Any Area	Section:	6
Township:	03S	Range:	11W
Base meridian:	SB	Elevation:	Not Reported
Gissourcec:	hud		
Comments:	Not Reported		
Leasename:	Not Reported	Wellnumber:	489-C
Epawell:	N	Hydraulica:	N
Confidenti:	N	Spuddate:	Not Reported
Welldeptha:	0		
Redrillfoo:	0		
Abandonedd:	Not Reported	Completion:	Not Reported
Directiona:	Unknown	Gissymbol:	POG
Site id:	CAOG11000200673		

GEOCHECK® - PHYSICAL SETTING SOURCE MAP FINDINGS

Map ID
Direction
Distance

Database EDR ID Number

BK561
SSE
1/2 - 1 Mile

OIL_GAS **CAOG11000211153**

District nun:	1	Api number:	03715800
Blm well:	N	Redrill can:	Not Reported
Dryhole:	N	Well status:	P
Operator name:	Mobil Oil Corporation		
County name:	Los Angeles	Fieldname:	Santa Fe Springs
Area name:	Any Area	Section:	5
Township:	03S	Range:	11W
Base meridian:	SB	Elevation:	Not Reported
Gissourcec:	hud		
Comments:	Not Reported		
Leasename:	Babonet	Wellnumber:	2
Epawell:	N	Hydraulica:	N
Confidenti:	N	Spuddate:	Not Reported
Welldeptha:	0		
Redrillfoo:	0		
Abandonedd:	Not Reported	Completion:	Not Reported
Directiona:	Unknown	Gissymbol:	POG
Site id:	CAOG11000211153		

BL562
WSW
1/2 - 1 Mile

OIL_GAS **CAOG11000211000**

District nun:	1	Api number:	03715587
Blm well:	N	Redrill can:	Not Reported
Dryhole:	N	Well status:	P
Operator name:	Union Oil Company of California		
County name:	Los Angeles	Fieldname:	Santa Fe Springs
Area name:	Any Area	Section:	6
Township:	03S	Range:	11W
Base meridian:	SB	Elevation:	Not Reported
Gissourcec:	hud		
Comments:	Not Reported		
Leasename:	Alexander	Wellnumber:	24
Epawell:	N	Hydraulica:	N
Confidenti:	N	Spuddate:	Not Reported
Welldeptha:	0		
Redrillfoo:	0		
Abandonedd:	Not Reported	Completion:	Not Reported
Directiona:	Unknown	Gissymbol:	POG
Site id:	CAOG11000211000		

BL563
WSW
1/2 - 1 Mile

OIL_GAS **CAOG11000210982**

District nun:	1	Api number:	03715570
Blm well:	N	Redrill can:	Not Reported
Dryhole:	N	Well status:	P
Operator name:	Union Oil Company of California		
County name:	Los Angeles	Fieldname:	Santa Fe Springs
Area name:	Any Area	Section:	6
Township:	03S	Range:	11W
Base meridian:	SB	Elevation:	Not Reported
Gissourcec:	hud		
Comments:	Not Reported		
Leasename:	Alexander	Wellnumber:	7
Epawell:	N	Hydraulica:	N
Confidenti:	N	Spuddate:	Not Reported
Welldeptha:	0		
Redrillfoo:	0		
Abandonedd:	Not Reported	Completion:	Not Reported
Directiona:	Unknown	Gissymbol:	PWF
Site id:	CAOG11000210982		

BL564
WSW
1/2 - 1 Mile

OIL_GAS **CAOG11000210983**

District nun:	1	Api number:	03715570
Blm well:	N	Redrill can:	Not Reported
Dryhole:	N	Well status:	P
Operator name:	Union Oil Company of California		
County name:	Los Angeles	Fieldname:	Santa Fe Springs
Area name:	Any Area	Section:	6
Township:	03S	Range:	11W
Base meridian:	SB	Elevation:	Not Reported
Gissourcec:	hud		
Comments:	Not Reported		
Leasename:	Alexander	Wellnumber:	7
Epawell:	N	Hydraulica:	N
Confidenti:	N	Spuddate:	Not Reported
Welldeptha:	0		
Redrillfoo:	0		
Abandonedd:	Not Reported	Completion:	Not Reported
Directiona:	Unknown	Gissymbol:	PWF
Site id:	CAOG11000210983		

BT565
WSW
1/2 - 1 Mile

OIL_GAS **CAOG11000210985**

District nun:	1	Api number:	03715572
Blm well:	N	Redrill can:	Not Reported
Dryhole:	N	Well status:	P
Operator name:	Union Oil Company of California		
County name:	Los Angeles	Fieldname:	Santa Fe Springs
Area name:	Any Area	Section:	6
Township:	03S	Range:	11W
Base meridian:	SB	Elevation:	Not Reported
Gissourcec:	hud		

Comments:	Not Reported		
Leasename:	Alexander	Wellnumber:	9
Epawell:	N	Hydraulica:	N
Confidenti:	N	Spuddate:	Not Reported
Welldeptha:	0		
Redrillfoo:	0		
Abandonedd:	Not Reported	Completion:	Not Reported
Directiona:	Unknown	Gissymbol:	PDH
Site id:	CAOG11000210985		

BJ567
South
1/2 - 1 Mile

OIL_GAS **CAOG11000211103**

District nun:	1	Api number:	03715734
Blm well:	N	Redrill can:	Not Reported
Dryhole:	N	Well status:	P
Operator name:	Breitburn Operating L.P.		
County name:	Los Angeles	Fieldname:	Santa Fe Springs
Area name:	Any Area	Section:	5
Township:	03S	Range:	11W
Base meridian:	SB	Elevation:	Not Reported
Gissourcec:	hud		
Comments:	Not Reported		
Leasename:	Not Reported	Wellnumber:	W-716-C
Epawell:	N	Hydraulica:	N
Confidenti:	N	Spuddate:	Not Reported
Welldeptha:	0		
Redrillfoo:	0		
Abandonedd:	Not Reported	Completion:	Not Reported
Directiona:	Unknown	Gissymbol:	PWF
Site id:	CAOG11000211103		

BJ566
South
1/2 - 1 Mile

OIL_GAS **CAOG11000211102**

District nun:	1	Api number:	03715734
Blm well:	N	Redrill can:	Not Reported
Dryhole:	N	Well status:	P
Operator name:	Breitburn Operating L.P.		
County name:	Los Angeles	Fieldname:	Santa Fe Springs
Area name:	Any Area	Section:	5
Township:	03S	Range:	11W
Base meridian:	SB	Elevation:	Not Reported
Gissourcec:	hud		
Comments:	Not Reported		
Leasename:	Not Reported	Wellnumber:	W-716-C
Epawell:	N	Hydraulica:	N
Confidenti:	N	Spuddate:	Not Reported
Welldeptha:	0		
Redrillfoo:	0		
Abandonedd:	Not Reported	Completion:	Not Reported
Directiona:	Unknown	Gissymbol:	PWF
Site id:	CAOG11000211102		

GEOCHECK® - PHYSICAL SETTING SOURCE MAP FINDINGS

Map ID
Direction
Distance

Database EDR ID Number

BI569
SW
1/2 - 1 Mile

OIL_GAS **CAOG11000192503**

District nun:	1	Api number:	03716073
Blm well:	N	Redrill can:	Not Reported
Dryhole:	N	Well status:	P
Operator name:	Breitburn Operating L.P.		
County name:	Los Angeles	Fieldname:	Santa Fe Springs
Area name:	Any Area	Section:	6
Township:	03S	Range:	11W
Base meridian:	SB	Elevation:	152.721
Gissourcec:	gps		
Comments:	66611128.ssf		
Leasename:	Not Reported	Wellnumber:	W-362-P
Epawell:	N	Hydraulica:	N
Confidenti:	N	Spuddate:	Not Reported
Welldeptha:	0		
Redrillfoo:	0		
Abandonedd:	Not Reported	Completion:	Not Reported
Directiona:	Unknown	Gissymbol:	PWF
Site id:	CAOG11000192503		

BI568
SW
1/2 - 1 Mile

OIL_GAS **CAOG11000192502**

District nun:	1	Api number:	03716073
Blm well:	N	Redrill can:	Not Reported
Dryhole:	N	Well status:	P
Operator name:	Breitburn Operating L.P.		
County name:	Los Angeles	Fieldname:	Santa Fe Springs
Area name:	Any Area	Section:	6
Township:	03S	Range:	11W
Base meridian:	SB	Elevation:	152.721
Gissourcec:	gps		
Comments:	66611128.ssf		
Leasename:	Not Reported	Wellnumber:	W-362-P
Epawell:	N	Hydraulica:	N
Confidenti:	N	Spuddate:	Not Reported
Welldeptha:	0		
Redrillfoo:	0		
Abandonedd:	Not Reported	Completion:	Not Reported
Directiona:	Unknown	Gissymbol:	PWF
Site id:	CAOG11000192502		

BI570
SW
1/2 - 1 Mile

OIL_GAS **CAOG11000211579**

District nun:	1	Api number:	03716303
Blm well:	N	Redrill can:	Not Reported
Dryhole:	N	Well status:	P
Operator name:	Mobil Oil Corporation		
County name:	Los Angeles	Fieldname:	Santa Fe Springs
Area name:	Any Area	Section:	6
Township:	03S	Range:	11W
Base meridian:	SB	Elevation:	Not Reported
Gissourcec:	hud		
Comments:	Not Reported		
Leasename:	Not Reported	Wellnumber:	546-P
Epawell:	N	Hydraulica:	N
Confidenti:	N	Spuddate:	Not Reported
Welldeptha:	0		
Redrillfoo:	0		
Abandonedd:	Not Reported	Completion:	Not Reported
Directiona:	Unknown	Gissymbol:	POG
Site id:	CAOG11000211579		

BK571
SSE
1/2 - 1 Mile

OIL_GAS **CAOG11000211207**

District nun:	1	Api number:	03715865
Blm well:	N	Redrill can:	Not Reported
Dryhole:	N	Well status:	P
Operator name:	Chevron U.S.A. Inc.		
County name:	Los Angeles	Fieldname:	Santa Fe Springs
Area name:	Any Area	Section:	5
Township:	03S	Range:	11W
Base meridian:	SB	Elevation:	Not Reported
Gissourcec:	hud		
Comments:	Not Reported		
Leasename:	So. Whittier Comm.	Wellnumber:	24
Epawell:	N	Hydraulica:	N
Confidenti:	N	Spuddate:	Not Reported
Welldeptha:	0		
Redrillfoo:	0		
Abandonedd:	Not Reported	Completion:	Not Reported
Directiona:	Unknown	Gissymbol:	POG
Site id:	CAOG11000211207		

BJ572
South
1/2 - 1 Mile

OIL_GAS **CAOG11000192536**

District nun:	1	Api number:	03716267
Blm well:	N	Redrill can:	Not Reported
Dryhole:	N	Well status:	A
Operator name:	Breitburn Operating L.P.		
County name:	Los Angeles	Fieldname:	Santa Fe Springs
Area name:	Any Area	Section:	5
Township:	03S	Range:	11W
Base meridian:	SB	Elevation:	157.569
Gissourcec:	gps		

Comments:	66607158.ssf		
Leasename:	Not Reported	Wellnumber:	717-P
Epawell:	N	Hydraulica:	N
Confidenti:	N	Spuddate:	Not Reported
Welldeptha:	0		
Redrillfoo:	0		
Abandonedd:	Not Reported	Completion:	Not Reported
Directiona:	Unknown	Gissymbol:	AOG
Site id:	CAOG11000192536		

BO573
SSW
1/2 - 1 Mile

OIL_GAS **CAOG11000192547**

District nun:	1	Api number:	03716273
Blm well:	N	Redrill can:	Not Reported
Dryhole:	N	Well status:	A
Operator name:	Breitburn Operating L.P.		
County name:	Los Angeles	Fieldname:	Santa Fe Springs
Area name:	Any Area	Section:	5
Township:	03S	Range:	11W
Base meridian:	SB	Elevation:	155.387
Gissourcec:	gps		
Comments:	66607158.ssf		
Leasename:	Not Reported	Wellnumber:	718-P
Epawell:	N	Hydraulica:	N
Confidenti:	N	Spuddate:	Not Reported
Welldeptha:	0		
Redrillfoo:	0		
Abandonedd:	Not Reported	Completion:	Not Reported
Directiona:	Unknown	Gissymbol:	AOG
Site id:	CAOG11000192547		

BQ574
SSE
1/2 - 1 Mile

OIL_GAS **CAOG11000206864**

District nun:	1	Api number:	03709002
Blm well:	N	Redrill can:	Not Reported
Dryhole:	N	Well status:	P
Operator name:	Atlantic Oil Company		
County name:	Los Angeles	Fieldname:	Santa Fe Springs
Area name:	Any Area	Section:	5
Township:	03S	Range:	11W
Base meridian:	SB	Elevation:	Not Reported
Gissourcec:	hud		
Comments:	Not Reported		
Leasename:	Butterworth	Wellnumber:	1
Epawell:	N	Hydraulica:	N
Confidenti:	N	Spuddate:	Not Reported
Welldeptha:	0		
Redrillfoo:	0		
Abandonedd:	Not Reported	Completion:	Not Reported
Directiona:	Unknown	Gissymbol:	PDH
Site id:	CAOG11000206864		

Map ID
Direction
Distance

Database EDR ID Number

BL575
WSW
1/2 - 1 Mile

OIL_GAS **CAOG11000211001**

District nun:	1	Api number:	03715588
Blm well:	N	Redrill can:	Not Reported
Dryhole:	N	Well status:	P
Operator name:	Union Oil Company of California		
County name:	Los Angeles	Fieldname:	Santa Fe Springs
Area name:	Any Area	Section:	6
Township:	03S	Range:	11W
Base meridian:	SB	Elevation:	Not Reported
Gissourcec:	hud		
Comments:	Not Reported		
Leasename:	Alexander	Wellnumber:	25
Epawell:	N	Hydraulica:	N
Confidenti:	N	Spuddate:	Not Reported
Welldeptha:	0		
Redrillfoo:	0		
Abandonedd:	Not Reported	Completion:	Not Reported
Directiona:	Unknown	Gissymbol:	PWF
Site id:	CAOG11000211001		

BL576
WSW
1/2 - 1 Mile

OIL_GAS **CAOG11000211002**

District nun:	1	Api number:	03715588
Blm well:	N	Redrill can:	Not Reported
Dryhole:	N	Well status:	P
Operator name:	Union Oil Company of California		
County name:	Los Angeles	Fieldname:	Santa Fe Springs
Area name:	Any Area	Section:	6
Township:	03S	Range:	11W
Base meridian:	SB	Elevation:	Not Reported
Gissourcec:	hud		
Comments:	Not Reported		
Leasename:	Alexander	Wellnumber:	25
Epawell:	N	Hydraulica:	N
Confidenti:	N	Spuddate:	Not Reported
Welldeptha:	0		
Redrillfoo:	0		
Abandonedd:	Not Reported	Completion:	Not Reported
Directiona:	Unknown	Gissymbol:	PWF
Site id:	CAOG11000211002		

BS577
SSW
1/2 - 1 Mile

OIL_GAS **CAOG11000211091**

District nun:	1	Api number:	03715713
Blm well:	N	Redrill can:	Not Reported
Dryhole:	N	Well status:	P
Operator name:	Breitburn Operating L.P.		
County name:	Los Angeles	Fieldname:	Santa Fe Springs
Area name:	Any Area	Section:	5
Township:	03S	Range:	11W
Base meridian:	SB	Elevation:	Not Reported
Gissourcec:	hud		
Comments:	Not Reported		
Leasename:	Not Reported	Wellnumber:	529-P
Epawell:	N	Hydraulica:	N
Confidenti:	N	Spuddate:	Not Reported
Welldeptha:	0		
Redrillfoo:	0		
Abandonedd:	Not Reported	Completion:	Not Reported
Directiona:	Unknown	Gissymbol:	POG
Site id:	CAOG11000211091		

BF578
WSW **OIL_GAS** **CAOG11000211018**
1/2 - 1 Mile

District nun:	1	Api number:	03715603
Blm well:	N	Redrill can:	Not Reported
Dryhole:	N	Well status:	P
Operator name:	Union Oil Company of California		
County name:	Los Angeles	Fieldname:	Santa Fe Springs
Area name:	Any Area	Section:	6
Township:	03S	Range:	11W
Base meridian:	SB	Elevation:	Not Reported
Gissourcec:	hud		
Comments:	Not Reported		
Leasename:	Alexander-Bell	Wellnumber:	1
Epawell:	N	Hydraulica:	N
Confidenti:	N	Spuddate:	Not Reported
Welldeptha:	0		
Redrillfoo:	0		
Abandonedd:	Not Reported	Completion:	Not Reported
Directiona:	Unknown	Gissymbol:	POG
Site id:	CAOG11000211018		

BI579
SW **OIL_GAS** **CAOG11000211388**
1/2 - 1 Mile

District nun:	1	Api number:	03716074
Blm well:	N	Redrill can:	Not Reported
Dryhole:	N	Well status:	P
Operator name:	Rothschild Oil Company		
County name:	Los Angeles	Fieldname:	Santa Fe Springs
Area name:	Any Area	Section:	6
Township:	03S	Range:	11W
Base meridian:	SB	Elevation:	Not Reported
Gissourcec:	hud		

Comments:	Not Reported		
Leasename:	Grohs	Wellnumber:	6
Epawell:	N	Hydraulica:	N
Confidenti:	N	Spuddate:	Not Reported
Welldeptha:	0		
Redrillfoo:	0		
Abandonedd:	Not Reported	Completion:	Not Reported
Directiona:	Unknown	Gissymbol:	POG
Site id:	CAOG11000211388		

BF580
SW
1/2 - 1 Mile

OIL_GAS **CAOG11000211466**

District nun:	1	Api number:	03716157
Blm well:	N	Redrill can:	Not Reported
Dryhole:	N	Well status:	P
Operator name:	Chevron U.S.A. Inc.		
County name:	Los Angeles	Fieldname:	Santa Fe Springs
Area name:	Any Area	Section:	6
Township:	03S	Range:	11W
Base meridian:	SB	Elevation:	Not Reported
Gissourcec:	hud		
Comments:	Not Reported		
Leasename:	Foix	Wellnumber:	10
Epawell:	N	Hydraulica:	N
Confidenti:	N	Spuddate:	Not Reported
Welldeptha:	0		
Redrillfoo:	0		
Abandonedd:	Not Reported	Completion:	Not Reported
Directiona:	Unknown	Gissymbol:	POG
Site id:	CAOG11000211466		

BI581
SW
1/2 - 1 Mile

OIL_GAS **CAOG11000211568**

District nun:	1	Api number:	03716287
Blm well:	N	Redrill can:	Not Reported
Dryhole:	N	Well status:	P
Operator name:	Comstock Housing, Inc.		
County name:	Los Angeles	Fieldname:	Santa Fe Springs
Area name:	Any Area	Section:	6
Township:	03S	Range:	11W
Base meridian:	SB	Elevation:	Not Reported
Gissourcec:	hud		
Comments:	Not Reported		
Leasename:	Santa Fe Comm.	Wellnumber:	85-A
Epawell:	N	Hydraulica:	N
Confidenti:	N	Spuddate:	Not Reported
Welldeptha:	0		
Redrillfoo:	0		
Abandonedd:	Not Reported	Completion:	Not Reported
Directiona:	Unknown	Gissymbol:	POG
Site id:	CAOG11000211568		

GEOCHECK® - PHYSICAL SETTING SOURCE MAP FINDINGS

Map ID
Direction
Distance

Database EDR ID Number

BT582
WSW
1/2 - 1 Mile

OIL_GAS **CAOG11000211005**

District nun:	1	Api number:	03715590
Blm well:	N	Redrill can:	Not Reported
Dryhole:	N	Well status:	P
Operator name:	Union Oil Company of California		
County name:	Los Angeles	Fieldname:	Santa Fe Springs
Area name:	Any Area	Section:	6
Township:	03S	Range:	11W
Base meridian:	SB	Elevation:	Not Reported
Gissourcec:	hud		
Comments:	Not Reported		
Leasename:	Alexander	Wellnumber:	27
Epawell:	N	Hydraulica:	N
Confidenti:	N	Spuddate:	Not Reported
Welldeptha:	0		
Redrillfoo:	0		
Abandonedd:	Not Reported	Completion:	Not Reported
Directiona:	Unknown	Gissymbol:	POG
Site id:	CAOG11000211005		

BI583
SW
1/2 - 1 Mile

OIL_GAS **CAOG11000192142**

District nun:	1	Api number:	03714801
Blm well:	N	Redrill can:	Not Reported
Dryhole:	N	Well status:	P
Operator name:	Breitburn Operating L.P.		
County name:	Los Angeles	Fieldname:	Santa Fe Springs
Area name:	Any Area	Section:	6
Township:	03S	Range:	11W
Base meridian:	SB	Elevation:	148.975
Gissourcec:	gps		
Comments:	66611128.ssf		
Leasename:	Not Reported	Wellnumber:	547-C
Epawell:	N	Hydraulica:	N
Confidenti:	N	Spuddate:	Not Reported
Welldeptha:	0		
Redrillfoo:	0		
Abandonedd:	Not Reported	Completion:	Not Reported
Directiona:	Unknown	Gissymbol:	POG
Site id:	CAOG11000192142		

BF584
SW
1/2 - 1 Mile

OIL_GAS **CAOG11000211462**

District nun:	1	Api number:	03716153
Blm well:	N	Redrill can:	Not Reported
Dryhole:	N	Well status:	P
Operator name:	Chevron U.S.A. Inc.		
County name:	Los Angeles	Fieldname:	Santa Fe Springs
Area name:	Any Area	Section:	6
Township:	03S	Range:	11W
Base meridian:	SB	Elevation:	Not Reported
Gissourcec:	hud		
Comments:	Not Reported		
Leasename:	Foix	Wellnumber:	6
Epawell:	N	Hydraulica:	N
Confidenti:	N	Spuddate:	Not Reported
Welldeptha:	0		
Redrillfoo:	0		
Abandonedd:	Not Reported	Completion:	Not Reported
Directiona:	Unknown	Gissymbol:	POG
Site id:	CAOG11000211462		

BU585
SW
1/2 - 1 Mile

OIL_GAS **CAOG11000211578**

District nun:	1	Api number:	03716302
Blm well:	N	Redrill can:	Not Reported
Dryhole:	N	Well status:	P
Operator name:	Mobil Oil Corporation		
County name:	Los Angeles	Fieldname:	Santa Fe Springs
Area name:	Any Area	Section:	6
Township:	03S	Range:	11W
Base meridian:	SB	Elevation:	Not Reported
Gissourcec:	hud		
Comments:	Not Reported		
Leasename:	Santa Fe Comm.	Wellnumber:	178B
Epawell:	N	Hydraulica:	N
Confidenti:	N	Spuddate:	Not Reported
Welldeptha:	0		
Redrillfoo:	0		
Abandonedd:	Not Reported	Completion:	Not Reported
Directiona:	Unknown	Gissymbol:	POG
Site id:	CAOG11000211578		

BI586
SW
1/2 - 1 Mile

OIL_GAS **CAOG11000192562**

District nun:	1	Api number:	03716313
Blm well:	N	Redrill can:	Not Reported
Dryhole:	N	Well status:	P
Operator name:	Breitburn Operating L.P.		
County name:	Los Angeles	Fieldname:	Santa Fe Springs
Area name:	Any Area	Section:	6
Township:	03S	Range:	11W
Base meridian:	SB	Elevation:	149.085
Gissourcec:	gps		

Comments:	66611128.ssf		
Leasename:	Not Reported	Wellnumber:	351-C
Epawell:	N	Hydraulica:	N
Confidenti:	N	Spuddate:	Not Reported
Welldeptha:	0		
Redrillfoo:	0		
Abandonedd:	Not Reported	Completion:	Not Reported
Directiona:	Unknown	Gissymbol:	POG
Site id:	CAOG11000192562		

BI587
SW
1/2 - 1 Mile

OIL_GAS **CAOG11000210420**

District nun:	1	Api number:	03714799
Blm well:	N	Redrill can:	Not Reported
Dryhole:	N	Well status:	P
Operator name:	Calstar Petroleum Co.		
County name:	Los Angeles	Fieldname:	Santa Fe Springs
Area name:	Any Area	Section:	6
Township:	03S	Range:	11W
Base meridian:	SB	Elevation:	Not Reported
Gissourcec:	hud		
Comments:	Not Reported		
Leasename:	Star	Wellnumber:	1
Epawell:	N	Hydraulica:	N
Confidenti:	N	Spuddate:	Not Reported
Welldeptha:	0		
Redrillfoo:	0		
Abandonedd:	Not Reported	Completion:	Not Reported
Directiona:	Unknown	Gissymbol:	POG
Site id:	CAOG11000210420		

BG588
SE
1/2 - 1 Mile

OIL_GAS **CAOG11000210855**

District nun:	1	Api number:	03715417
Blm well:	N	Redrill can:	Not Reported
Dryhole:	N	Well status:	P
Operator name:	Fullerton Oil Co.		
County name:	Los Angeles	Fieldname:	Santa Fe Springs
Area name:	Any Area	Section:	5
Township:	03S	Range:	11W
Base meridian:	SB	Elevation:	Not Reported
Gissourcec:	hud		
Comments:	Not Reported		
Leasename:	Gum Grove	Wellnumber:	1
Epawell:	N	Hydraulica:	N
Confidenti:	N	Spuddate:	Not Reported
Welldeptha:	0		
Redrillfoo:	0		
Abandonedd:	Not Reported	Completion:	Not Reported
Directiona:	Unknown	Gissymbol:	POG
Site id:	CAOG11000210855		

GEOCHECK® - PHYSICAL SETTING SOURCE MAP FINDINGS

Map ID
Direction
Distance

Database EDR ID Number

BI589
SW
1/2 - 1 Mile

OIL_GAS **CAOG11000211586**

District nun:	1	Api number:	03716312
Blm well:	N	Redrill can:	Not Reported
Dryhole:	N	Well status:	P
Operator name:	Mobil Oil Corporation		
County name:	Los Angeles	Fieldname:	Santa Fe Springs
Area name:	Any Area	Section:	6
Township:	03S	Range:	11W
Base meridian:	SB	Elevation:	Not Reported
Gissourcec:	hud		
Comments:	Not Reported		
Leasename:	Not Reported	Wellnumber:	352-B
Epawell:	N	Hydraulica:	N
Confidenti:	N	Spuddate:	Not Reported
Welldeptha:	0		
Redrillfoo:	0		
Abandonedd:	Not Reported	Completion:	Not Reported
Directiona:	Unknown	Gissymbol:	POG
Site id:	CAOG11000211586		

BL590
WSW
1/2 - 1 Mile

OIL_GAS **CAOG11000211007**

District nun:	1	Api number:	03715592
Blm well:	N	Redrill can:	Not Reported
Dryhole:	N	Well status:	P
Operator name:	Union Oil Company of California		
County name:	Los Angeles	Fieldname:	Santa Fe Springs
Area name:	Any Area	Section:	6
Township:	03S	Range:	11W
Base meridian:	SB	Elevation:	Not Reported
Gissourcec:	hud		
Comments:	Not Reported		
Leasename:	Alexander	Wellnumber:	29
Epawell:	N	Hydraulica:	N
Confidenti:	N	Spuddate:	Not Reported
Welldeptha:	0		
Redrillfoo:	0		
Abandonedd:	Not Reported	Completion:	Not Reported
Directiona:	Unknown	Gissymbol:	POG
Site id:	CAOG11000211007		

BT591
WSW
1/2 - 1 Mile

OIL_GAS **CAOG11000210992**

District nun:	1	Api number:	03715579
Blm well:	N	Redrill can:	Not Reported
Dryhole:	N	Well status:	P
Operator name:	Union Oil Company of California		
County name:	Los Angeles	Fieldname:	Santa Fe Springs
Area name:	Any Area	Section:	6
Township:	03S	Range:	11W
Base meridian:	SB	Elevation:	Not Reported
Gissourcec:	hud		
Comments:	Not Reported		
Leasename:	Alexander	Wellnumber:	16
Epawell:	N	Hydraulica:	N
Confidenti:	N	Spuddate:	Not Reported
Welldeptha:	0		
Redrillfoo:	0		
Abandonedd:	Not Reported	Completion:	Not Reported
Directiona:	Unknown	Gissymbol:	POG
Site id:	CAOG11000210992		

BT592
WSW **OIL_GAS** **CAOG11000210998**
1/2 - 1 Mile

District nun:	1	Api number:	03715585
Blm well:	N	Redrill can:	Not Reported
Dryhole:	N	Well status:	P
Operator name:	Union Oil Company of California		
County name:	Los Angeles	Fieldname:	Santa Fe Springs
Area name:	Any Area	Section:	6
Township:	03S	Range:	11W
Base meridian:	SB	Elevation:	Not Reported
Gissourcec:	hud		
Comments:	Not Reported		
Leasename:	Alexander	Wellnumber:	22
Epawell:	N	Hydraulica:	N
Confidenti:	N	Spuddate:	Not Reported
Welldeptha:	0		
Redrillfoo:	0		
Abandonedd:	Not Reported	Completion:	Not Reported
Directiona:	Unknown	Gissymbol:	POG
Site id:	CAOG11000210998		

BS593
SSW **OIL_GAS** **CAOG11000211560**
1/2 - 1 Mile

District nun:	1	Api number:	03716279
Blm well:	N	Redrill can:	Not Reported
Dryhole:	N	Well status:	P
Operator name:	Mobil Oil Corporation		
County name:	Los Angeles	Fieldname:	Santa Fe Springs
Area name:	Any Area	Section:	6
Township:	03S	Range:	11W
Base meridian:	SB	Elevation:	Not Reported
Gissourcec:	hud		

Comments:	Not Reported		
Leasename:	Santa Fe Comm.	Wellnumber:	77-A
Epawell:	N	Hydraulica:	N
Confidenti:	N	Spuddate:	Not Reported
Welldeptha:	0		
Redrillfoo:	0		
Abandonedd:	Not Reported	Completion:	Not Reported
Directiona:	Unknown	Gissymbol:	POG
Site id:	CAOG11000211560		

BH594
SSW
1/2 - 1 Mile

OIL_GAS **CAOG11000211552**

District nun:	1	Api number:	03716256
Blm well:	N	Redrill can:	Not Reported
Dryhole:	N	Well status:	P
Operator name:	Mobil Oil Corporation		
County name:	Los Angeles	Fieldname:	Santa Fe Springs
Area name:	Any Area	Section:	5
Township:	03S	Range:	11W
Base meridian:	SB	Elevation:	Not Reported
Gissourcec:	hud		
Comments:	Not Reported		
Leasename:	Santa Fe	Wellnumber:	230
Epawell:	N	Hydraulica:	N
Confidenti:	N	Spuddate:	Not Reported
Welldeptha:	0		
Redrillfoo:	0		
Abandonedd:	Not Reported	Completion:	Not Reported
Directiona:	Unknown	Gissymbol:	POG
Site id:	CAOG11000211552		

BV595
SSW
1/2 - 1 Mile

OIL_GAS **CAOG11000211093**

District nun:	1	Api number:	03715718
Blm well:	N	Redrill can:	Not Reported
Dryhole:	N	Well status:	P
Operator name:	Mobil Oil Corporation		
County name:	Los Angeles	Fieldname:	Santa Fe Springs
Area name:	Any Area	Section:	5
Township:	03S	Range:	11W
Base meridian:	SB	Elevation:	Not Reported
Gissourcec:	hud		
Comments:	Not Reported		
Leasename:	Santa Fe	Wellnumber:	161-B
Epawell:	N	Hydraulica:	N
Confidenti:	N	Spuddate:	Not Reported
Welldeptha:	0		
Redrillfoo:	0		
Abandonedd:	Not Reported	Completion:	Not Reported
Directiona:	Unknown	Gissymbol:	POG
Site id:	CAOG11000211093		

GEOCHECK® - PHYSICAL SETTING SOURCE MAP FINDINGS

Map ID
Direction
Distance

Database EDR ID Number

BI596
SW
1/2 - 1 Mile

OIL_GAS **CAOG11000211567**

District nun:	1	Api number:	03716286
Blm well:	N	Redrill can:	Not Reported
Dryhole:	N	Well status:	P
Operator name:	Mobil Oil Corporation		
County name:	Los Angeles	Fieldname:	Santa Fe Springs
Area name:	Any Area	Section:	6
Township:	03S	Range:	11W
Base meridian:	SB	Elevation:	Not Reported
Gissourcec:	hud		
Comments:	Not Reported		
Leasename:	Santa Fe Comm.	Wellnumber:	85
Epawell:	N	Hydraulica:	N
Confidenti:	N	Spuddate:	Not Reported
Welldeptha:	0		
Redrillfoo:	0		
Abandonedd:	Not Reported	Completion:	Not Reported
Directiona:	Unknown	Gissymbol:	POG
Site id:	CAOG11000211567		

BI597
SW
1/2 - 1 Mile

OIL_GAS **CAOG11000211589**

District nun:	1	Api number:	03716318
Blm well:	N	Redrill can:	Not Reported
Dryhole:	N	Well status:	P
Operator name:	Mobil Oil Corporation		
County name:	Los Angeles	Fieldname:	Santa Fe Springs
Area name:	Any Area	Section:	6
Township:	03S	Range:	11W
Base meridian:	SB	Elevation:	Not Reported
Gissourcec:	hud		
Comments:	Not Reported		
Leasename:	Santa Fe Community	Wellnumber:	186F
Epawell:	N	Hydraulica:	N
Confidenti:	N	Spuddate:	Not Reported
Welldeptha:	0		
Redrillfoo:	0		
Abandonedd:	Not Reported	Completion:	Not Reported
Directiona:	Unknown	Gissymbol:	POG
Site id:	CAOG11000211589		

BS598
SSW
1/2 - 1 Mile

OIL_GAS **CAOG11000215295**

District nun:	1	Api number:	03725050
Blm well:	N	Redrill can:	Not Reported
Dryhole:	N	Well status:	P
Operator name:	Mobil Oil Corporation		
County name:	Los Angeles	Fieldname:	Santa Fe Springs
Area name:	Any Area	Section:	5
Township:	03S	Range:	11W
Base meridian:	SB	Elevation:	Not Reported
Gissourcec:	hud		
Comments:	Not Reported		
Leasename:	Santa Fe	Wellnumber:	161-C O.
Epawell:	N	Hydraulica:	N
Confidenti:	N	Spuddate:	Not Reported
Welldeptha:	0		
Redrillfoo:	0		
Abandonedd:	Not Reported	Completion:	Not Reported
Directiona:	Unknown	Gissymbol:	POG
Site id:	CAOG11000215295		

BU599
SW
1/2 - 1 Mile

OIL_GAS **CAOG11000210421**

District nun:	1	Api number:	03714800
Blm well:	N	Redrill can:	Not Reported
Dryhole:	N	Well status:	P
Operator name:	Calstar Petroleum Co.		
County name:	Los Angeles	Fieldname:	Santa Fe Springs
Area name:	Any Area	Section:	6
Township:	03S	Range:	11W
Base meridian:	SB	Elevation:	Not Reported
Gissourcec:	hud		
Comments:	Not Reported		
Leasename:	Star	Wellnumber:	2
Epawell:	N	Hydraulica:	N
Confidenti:	N	Spuddate:	Not Reported
Welldeptha:	0		
Redrillfoo:	0		
Abandonedd:	Not Reported	Completion:	Not Reported
Directiona:	Unknown	Gissymbol:	POG
Site id:	CAOG11000210421		

BN600
West
1/2 - 1 Mile

OIL_GAS **CAOG11000211830**

District nun:	1	Api number:	03716689
Blm well:	N	Redrill can:	Not Reported
Dryhole:	N	Well status:	P
Operator name:	Union Oil Company of California		
County name:	Los Angeles	Fieldname:	Santa Fe Springs
Area name:	Any Area	Section:	31
Township:	02S	Range:	11W
Base meridian:	SB	Elevation:	Not Reported
Gissourcec:	hud		

Comments:	Not Reported		
Leasename:	Howard	Wellnumber:	16
Epawell:	N	Hydraulica:	N
Confidenti:	N	Spuddate:	Not Reported
Welldeptha:	0		
Redrillfoo:	0		
Abandonedd:	Not Reported	Completion:	Not Reported
Directiona:	Unknown	Gissymbol:	POG
Site id:	CAOG11000211830		

BW601
South
1/2 - 1 Mile

OIL_GAS **CAOG11000211354**

District nun:	1	Api number:	03716036
Blm well:	N	Redrill can:	Not Reported
Dryhole:	N	Well status:	P
Operator name:	Mobil Oil Corporation		
County name:	Los Angeles	Fieldname:	Santa Fe Springs
Area name:	Any Area	Section:	5
Township:	03S	Range:	11W
Base meridian:	SB	Elevation:	Not Reported
Gissourcec:	hud		
Comments:	Not Reported		
Leasename:	Santa Fe	Wellnumber:	23
Epawell:	N	Hydraulica:	N
Confidenti:	N	Spuddate:	Not Reported
Welldeptha:	0		
Redrillfoo:	0		
Abandonedd:	Not Reported	Completion:	Not Reported
Directiona:	Unknown	Gissymbol:	POG
Site id:	CAOG11000211354		

BT602
WSW
1/2 - 1 Mile

OIL_GAS **CAOG11000210984**

District nun:	1	Api number:	03715571
Blm well:	N	Redrill can:	Not Reported
Dryhole:	N	Well status:	P
Operator name:	Union Oil Company of California		
County name:	Los Angeles	Fieldname:	Santa Fe Springs
Area name:	Any Area	Section:	6
Township:	03S	Range:	11W
Base meridian:	SB	Elevation:	Not Reported
Gissourcec:	hud		
Comments:	Not Reported		
Leasename:	Alexander	Wellnumber:	8
Epawell:	N	Hydraulica:	N
Confidenti:	N	Spuddate:	Not Reported
Welldeptha:	0		
Redrillfoo:	0		
Abandonedd:	Not Reported	Completion:	Not Reported
Directiona:	Unknown	Gissymbol:	POG
Site id:	CAOG11000210984		

GEOCHECK® - PHYSICAL SETTING SOURCE MAP FINDINGS

Map ID
Direction
Distance

Database EDR ID Number

BS603
SSW
1/2 - 1 Mile

OIL_GAS **CAOG11000211094**

District nun:	1	Api number:	03715719
Blm well:	N	Redrill can:	Not Reported
Dryhole:	N	Well status:	P
Operator name:	Mobil Oil Corporation		
County name:	Los Angeles	Fieldname:	Santa Fe Springs
Area name:	Any Area	Section:	5
Township:	03S	Range:	11W
Base meridian:	SB	Elevation:	Not Reported
Gissourcec:	hud		
Comments:	Not Reported		
Leasename:	Santa Fe	Wellnumber:	161-C
Epawell:	N	Hydraulica:	N
Confidenti:	N	Spuddate:	Not Reported
Welldeptha:	0		
Redrillfoo:	0		
Abandonedd:	Not Reported	Completion:	Not Reported
Directiona:	Unknown	Gissymbol:	POG
Site id:	CAOG11000211094		

BJ604
South
1/2 - 1 Mile

OIL_GAS **CAOG11000211343**

District nun:	1	Api number:	03716019
Blm well:	N	Redrill can:	Not Reported
Dryhole:	N	Well status:	P
Operator name:	Mobil Oil Corporation		
County name:	Los Angeles	Fieldname:	Santa Fe Springs
Area name:	Any Area	Section:	5
Township:	03S	Range:	11W
Base meridian:	SB	Elevation:	Not Reported
Gissourcec:	hud		
Comments:	Not Reported		
Leasename:	Santa Fe	Wellnumber:	7
Epawell:	N	Hydraulica:	N
Confidenti:	N	Spuddate:	Not Reported
Welldeptha:	0		
Redrillfoo:	0		
Abandonedd:	Not Reported	Completion:	Not Reported
Directiona:	Unknown	Gissymbol:	POG
Site id:	CAOG11000211343		

BR605
SW
1/2 - 1 Mile

OIL_GAS **CAOG11000211286**

District nun:	1	Api number:	03715948
Blm well:	N	Redrill can:	Not Reported
Dryhole:	N	Well status:	P
Operator name:	Chevron U.S.A. Inc.		
County name:	Los Angeles	Fieldname:	Santa Fe Springs
Area name:	Any Area	Section:	6
Township:	03S	Range:	11W
Base meridian:	SB	Elevation:	Not Reported
Gissourcec:	hud		
Comments:	Not Reported		
Leasename:	Foix	Wellnumber:	1
Epawell:	N	Hydraulica:	N
Confidenti:	N	Spuddate:	Not Reported
Welldeptha:	0		
Redrillfoo:	0		
Abandonedd:	Not Reported	Completion:	Not Reported
Directiona:	Unknown	Gissymbol:	POG
Site id:	CAOG11000211286		

BR606
SW
1/2 - 1 Mile

OIL_GAS **CAOG11000200674**

District nun:	1	Api number:	03700095
Blm well:	N	Redrill can:	Not Reported
Dryhole:	N	Well status:	P
Operator name:	Mobil Oil Corporation		
County name:	Los Angeles	Fieldname:	Santa Fe Springs
Area name:	Any Area	Section:	6
Township:	03S	Range:	11W
Base meridian:	SB	Elevation:	Not Reported
Gissourcec:	hud		
Comments:	Not Reported		
Leasename:	Not Reported	Wellnumber:	478-N
Epawell:	N	Hydraulica:	N
Confidenti:	N	Spuddate:	Not Reported
Welldeptha:	0		
Redrillfoo:	0		
Abandonedd:	Not Reported	Completion:	Not Reported
Directiona:	Unknown	Gissymbol:	POG
Site id:	CAOG11000200674		

BR607
SW
1/2 - 1 Mile

OIL_GAS **CAOG11000211587**

District nun:	1	Api number:	03716314
Blm well:	N	Redrill can:	Not Reported
Dryhole:	N	Well status:	P
Operator name:	Mobil Oil Corporation		
County name:	Los Angeles	Fieldname:	Santa Fe Springs
Area name:	Any Area	Section:	6
Township:	03S	Range:	11W
Base meridian:	SB	Elevation:	Not Reported
Gissourcec:	hud		

Comments:	Not Reported		
Leasename:	Santa Fe Comm.	Wellnumber:	185E
Epawell:	N	Hydraulica:	N
Confidenti:	N	Spuddate:	Not Reported
Welldeptha:	0		
Redrillfoo:	0		
Abandonedd:	Not Reported	Completion:	Not Reported
Directiona:	Unknown	Gissymbol:	POG
Site id:	CAOG11000211587		

BR608
SW
1/2 - 1 Mile

OIL_GAS **CAOG11000192504**

District nun:	1	Api number:	03716075
Blm well:	N	Redrill can:	Not Reported
Dryhole:	N	Well status:	A
Operator name:	Breitburn Operating L.P.		
County name:	Los Angeles	Fieldname:	Santa Fe Springs
Area name:	Any Area	Section:	6
Township:	03S	Range:	11W
Base meridian:	SB	Elevation:	151.8
Gissourcec:	gps		
Comments:	66611128.ssf		
Leasename:	Not Reported	Wellnumber:	363-P
Epawell:	N	Hydraulica:	N
Confidenti:	N	Spuddate:	Not Reported
Welldeptha:	0		
Redrillfoo:	0		
Abandonedd:	Not Reported	Completion:	Not Reported
Directiona:	Unknown	Gissymbol:	AOG
Site id:	CAOG11000192504		

BS609
SW
1/2 - 1 Mile

OIL_GAS **CAOG11000192552**

District nun:	1	Api number:	03716296
Blm well:	N	Redrill can:	Not Reported
Dryhole:	N	Well status:	A
Operator name:	Breitburn Operating L.P.		
County name:	Los Angeles	Fieldname:	Santa Fe Springs
Area name:	Any Area	Section:	6
Township:	03S	Range:	11W
Base meridian:	SB	Elevation:	148.283
Gissourcec:	gps		
Comments:	66611128.ssf		
Leasename:	Not Reported	Wellnumber:	535-E
Epawell:	N	Hydraulica:	N
Confidenti:	N	Spuddate:	Not Reported
Welldeptha:	0		
Redrillfoo:	0		
Abandonedd:	Not Reported	Completion:	Not Reported
Directiona:	Unknown	Gissymbol:	AOG
Site id:	CAOG11000192552		

Map ID
Direction
Distance

Database EDR ID Number

BR610
SW
1/2 - 1 Mile

OIL_GAS **CAOG11000210974**

District nun:	1	Api number:	03715562
Blm well:	N	Redrill can:	Not Reported
Dryhole:	N	Well status:	P
Operator name:	Twin Bell Oil Syndicate		
County name:	Los Angeles	Fieldname:	Santa Fe Springs
Area name:	Any Area	Section:	6
Township:	03S	Range:	11W
Base meridian:	SB	Elevation:	Not Reported
Gissourcec:	hud		
Comments:	Not Reported		
Leasename:	Grohs	Wellnumber:	2
Epawell:	N	Hydraulica:	N
Confidenti:	N	Spuddate:	Not Reported
Welldeptha:	0		
Redrillfoo:	0		
Abandonedd:	Not Reported	Completion:	Not Reported
Directiona:	Unknown	Gissymbol:	POG
Site id:	CAOG11000210974		

BX611
South
1/2 - 1 Mile

OIL_GAS **CAOG11000211456**

District nun:	1	Api number:	03716146
Blm well:	N	Redrill can:	Not Reported
Dryhole:	N	Well status:	P
Operator name:	Chevron U.S.A. Inc.		
County name:	Los Angeles	Fieldname:	Santa Fe Springs
Area name:	Any Area	Section:	5
Township:	03S	Range:	11W
Base meridian:	SB	Elevation:	Not Reported
Gissourcec:	hud		
Comments:	Not Reported		
Leasename:	So. Whittier Comm.	Wellnumber:	4
Epawell:	N	Hydraulica:	N
Confidenti:	N	Spuddate:	Not Reported
Welldeptha:	0		
Redrillfoo:	0		
Abandonedd:	Not Reported	Completion:	Not Reported
Directiona:	Unknown	Gissymbol:	POG
Site id:	CAOG11000211456		

BY612
WSW
1/2 - 1 Mile

OIL_GAS **CAOG11000211008**

District nun:	1	Api number:	03715593
Blm well:	N	Redrill can:	Not Reported
Dryhole:	N	Well status:	P
Operator name:	Union Oil Company of California		
County name:	Los Angeles	Fieldname:	Santa Fe Springs
Area name:	Any Area	Section:	6
Township:	03S	Range:	11W
Base meridian:	SB	Elevation:	Not Reported
Gissourcec:	hud		
Comments:	Not Reported		
Leasename:	Alexander	Wellnumber:	30
Epawell:	N	Hydraulica:	N
Confidenti:	N	Spuddate:	Not Reported
Welldeptha:	0		
Redrillfoo:	0		
Abandonedd:	Not Reported	Completion:	Not Reported
Directiona:	Unknown	Gissymbol:	POG
Site id:	CAOG11000211008		

BZ613
WSW
1/2 - 1 Mile

OIL_GAS **CAOG11000211016**

District nun:	1	Api number:	03715601
Blm well:	N	Redrill can:	Not Reported
Dryhole:	N	Well status:	P
Operator name:	Union Oil Company of California		
County name:	Los Angeles	Fieldname:	Santa Fe Springs
Area name:	Any Area	Section:	6
Township:	03S	Range:	11W
Base meridian:	SB	Elevation:	Not Reported
Gissourcec:	hud		
Comments:	Not Reported		
Leasename:	Alexander	Wellnumber:	38
Epawell:	N	Hydraulica:	N
Confidenti:	N	Spuddate:	Not Reported
Welldeptha:	0		
Redrillfoo:	0		
Abandonedd:	Not Reported	Completion:	Not Reported
Directiona:	Unknown	Gissymbol:	POG
Site id:	CAOG11000211016		

BR614
SW
1/2 - 1 Mile

OIL_GAS **CAOG11000211464**

District nun:	1	Api number:	03716155
Blm well:	N	Redrill can:	Not Reported
Dryhole:	N	Well status:	P
Operator name:	Chevron U.S.A. Inc.		
County name:	Los Angeles	Fieldname:	Santa Fe Springs
Area name:	Any Area	Section:	6
Township:	03S	Range:	11W
Base meridian:	SB	Elevation:	Not Reported
Gissourcec:	hud		

Comments:	Not Reported		
Leasename:	Foix	Wellnumber:	8
Epawell:	N	Hydraulica:	N
Confidenti:	N	Spuddate:	Not Reported
Welldeptha:	0		
Redrillfoo:	0		
Abandonedd:	Not Reported	Completion:	Not Reported
Directiona:	Not Directionally drilled	Gissymbol:	POG
Site id:	CAOG11000211464		

BQ615
SSE **OIL_GAS** **CAOG11000206872**
1/2 - 1 Mile

District nun:	1	Api number:	03709010
Blm well:	N	Redrill can:	Not Reported
Dryhole:	N	Well status:	P
Operator name:	Atlantic Richfield Company		
County name:	Los Angeles	Fieldname:	Santa Fe Springs
Area name:	Any Area	Section:	5
Township:	03S	Range:	11W
Base meridian:	SB	Elevation:	Not Reported
Gissourcec:	hud		
Comments:	Not Reported		
Leasename:	Mayberry	Wellnumber:	1
Epawell:	N	Hydraulica:	N
Confidenti:	N	Spuddate:	Not Reported
Welldeptha:	0		
Redrillfoo:	0		
Abandonedd:	Not Reported	Completion:	Not Reported
Directiona:	Unknown	Gissymbol:	PDH
Site id:	CAOG11000206872		

BT616
WSW **OIL_GAS** **CAOG11000211014**
1/2 - 1 Mile

District nun:	1	Api number:	03715599
Blm well:	N	Redrill can:	Not Reported
Dryhole:	N	Well status:	P
Operator name:	Union Oil Company of California		
County name:	Los Angeles	Fieldname:	Santa Fe Springs
Area name:	Any Area	Section:	6
Township:	03S	Range:	11W
Base meridian:	SB	Elevation:	Not Reported
Gissourcec:	hud		
Comments:	Not Reported		
Leasename:	Alexander	Wellnumber:	36
Epawell:	N	Hydraulica:	N
Confidenti:	N	Spuddate:	Not Reported
Welldeptha:	0		
Redrillfoo:	0		
Abandonedd:	Not Reported	Completion:	Not Reported
Directiona:	Unknown	Gissymbol:	POG
Site id:	CAOG11000211014		

GEOCHECK® - PHYSICAL SETTING SOURCE MAP FINDINGS

Map ID
Direction
Distance

Database EDR ID Number

BZ617
WSW
1/2 - 1 Mile

OIL_GAS **CAOG11000210977**

District nun:	1	Api number:	03715565
Blm well:	N	Redrill can:	Not Reported
Dryhole:	N	Well status:	P
Operator name:	Union Oil Company of California		
County name:	Los Angeles	Fieldname:	Santa Fe Springs
Area name:	Any Area	Section:	6
Township:	03S	Range:	11W
Base meridian:	SB	Elevation:	Not Reported
Gissourcec:	hud		
Comments:	Not Reported		
Leasename:	Alexander	Wellnumber:	2
Epawell:	N	Hydraulica:	N
Confidenti:	N	Spuddate:	Not Reported
Welldeptha:	0		
Redrillfoo:	0		
Abandonedd:	Not Reported	Completion:	Not Reported
Directiona:	Unknown	Gissymbol:	POG
Site id:	CAOG11000210977		

BU618
SW
1/2 - 1 Mile

OIL_GAS **CAOG11000192551**

District nun:	1	Api number:	03716294
Blm well:	N	Redrill can:	Not Reported
Dryhole:	N	Well status:	I
Operator name:	Breitburn Operating L.P.		
County name:	Los Angeles	Fieldname:	Santa Fe Springs
Area name:	Any Area	Section:	6
Township:	03S	Range:	11W
Base meridian:	SB	Elevation:	147.66
Gissourcec:	gps		
Comments:	66611128.ssf		
Leasename:	Not Reported	Wellnumber:	536-P
Epawell:	N	Hydraulica:	N
Confidenti:	N	Spuddate:	Not Reported
Welldeptha:	0		
Redrillfoo:	0		
Abandonedd:	Not Reported	Completion:	Not Reported
Directiona:	Unknown	Gissymbol:	AOG
Site id:	CAOG11000192551		

BP619
SSE
1/2 - 1 Mile

OIL_GAS **CAOG11000210458**

District nun:	1	Api number:	03714841
Blm well:	N	Redrill can:	Not Reported
Dryhole:	N	Well status:	P
Operator name:	Ethyl Oil Co.		
County name:	Los Angeles	Fieldname:	Santa Fe Springs
Area name:	Any Area	Section:	5
Township:	03S	Range:	12W
Base meridian:	SB	Elevation:	Not Reported
Gissourcec:	hud		
Comments:	Not Reported		
Leasename:	Not Reported	Wellnumber:	8
Epawell:	N	Hydraulica:	N
Confidenti:	N	Spuddate:	Not Reported
Welldeptha:	0		
Redrillfoo:	0		
Abandonedd:	Not Reported	Completion:	Not Reported
Directiona:	Unknown	Gissymbol:	POG
Site id:	CAOG11000210458		

BX620
South
1/2 - 1 Mile

OIL_GAS **CAOG11000192433**

District nun:	1	Api number:	03715736
Blm well:	N	Redrill can:	Not Reported
Dryhole:	N	Well status:	P
Operator name:	Breitburn Operating L.P.		
County name:	Los Angeles	Fieldname:	Santa Fe Springs
Area name:	Any Area	Section:	5
Township:	03S	Range:	11W
Base meridian:	SB	Elevation:	160.047
Gissourcec:	gps		
Comments:	66607158.ssf		
Leasename:	Not Reported	Wellnumber:	713-C
Epawell:	N	Hydraulica:	N
Confidenti:	N	Spuddate:	Not Reported
Welldeptha:	0		
Redrillfoo:	0		
Abandonedd:	Not Reported	Completion:	Not Reported
Directiona:	Unknown	Gissymbol:	PWF
Site id:	CAOG11000192433		

BX621
South
1/2 - 1 Mile

OIL_GAS **CAOG11000192434**

District nun:	1	Api number:	03715736
Blm well:	N	Redrill can:	Not Reported
Dryhole:	N	Well status:	P
Operator name:	Breitburn Operating L.P.		
County name:	Los Angeles	Fieldname:	Santa Fe Springs
Area name:	Any Area	Section:	5
Township:	03S	Range:	11W
Base meridian:	SB	Elevation:	160.047
Gissourcec:	gps		

Comments:	66607158.ssf		
Leasename:	Not Reported	Wellnumber:	713-C
Epawell:	N	Hydraulica:	N
Confidenti:	N	Spuddate:	Not Reported
Welldeptha:	0		
Redrillfoo:	0		
Abandonedd:	Not Reported	Completion:	Not Reported
Directiona:	Unknown	Gissymbol:	PWF
Site id:	CAOG11000192434		

BT622
WSW
1/2 - 1 Mile

OIL_GAS **CAOG11000210994**

District nun:	1	Api number:	03715581
Blm well:	N	Redrill can:	Not Reported
Dryhole:	N	Well status:	P
Operator name:	Union Oil Company of California		
County name:	Los Angeles	Fieldname:	Santa Fe Springs
Area name:	Any Area	Section:	6
Township:	03S	Range:	11W
Base meridian:	SB	Elevation:	Not Reported
Gissourcec:	hud		
Comments:	Not Reported		
Leasename:	Alexander	Wellnumber:	18
Epawell:	N	Hydraulica:	N
Confidenti:	N	Spuddate:	Not Reported
Welldeptha:	0		
Redrillfoo:	0		
Abandonedd:	Not Reported	Completion:	Not Reported
Directiona:	Unknown	Gissymbol:	POG
Site id:	CAOG11000210994		

BR624
SW
1/2 - 1 Mile

OIL_GAS **CAOG11000211387**

District nun:	1	Api number:	03716072
Blm well:	N	Redrill can:	Not Reported
Dryhole:	N	Well status:	P
Operator name:	Breitburn Operating L.P.		
County name:	Los Angeles	Fieldname:	Santa Fe Springs
Area name:	Any Area	Section:	6
Township:	03S	Range:	11W
Base meridian:	SB	Elevation:	Not Reported
Gissourcec:	hud		
Comments:	Not Reported		
Leasename:	Not Reported	Wellnumber:	373-C
Epawell:	N	Hydraulica:	N
Confidenti:	N	Spuddate:	Not Reported
Welldeptha:	0		
Redrillfoo:	0		
Abandonedd:	Not Reported	Completion:	Not Reported
Directiona:	Unknown	Gissymbol:	POG
Site id:	CAOG11000211387		

GEOCHECK® - PHYSICAL SETTING SOURCE MAP FINDINGS

Map ID
Direction
Distance

Database EDR ID Number

BR623
SW
1/2 - 1 Mile

OIL_GAS **CAOG11000211386**

District nun:	1	Api number:	03716072
Blm well:	N	Redrill can:	Not Reported
Dryhole:	N	Well status:	P
Operator name:	Breitburn Operating L.P.		
County name:	Los Angeles	Fieldname:	Santa Fe Springs
Area name:	Any Area	Section:	6
Township:	03S	Range:	11W
Base meridian:	SB	Elevation:	Not Reported
Gissourcec:	hud		
Comments:	Not Reported		
Leasename:	Not Reported	Wellnumber:	373-C
Epawell:	N	Hydraulica:	N
Confidenti:	N	Spuddate:	Not Reported
Welldeptha:	0		
Redrillfoo:	0		
Abandonedd:	Not Reported	Completion:	Not Reported
Directiona:	Unknown	Gissymbol:	POG
Site id:	CAOG11000211386		

BU625
SW
1/2 - 1 Mile

OIL_GAS **CAOG11000192143**

District nun:	1	Api number:	03714802
Blm well:	N	Redrill can:	Not Reported
Dryhole:	N	Well status:	P
Operator name:	Breitburn Operating L.P.		
County name:	Los Angeles	Fieldname:	Santa Fe Springs
Area name:	Any Area	Section:	6
Township:	03S	Range:	11W
Base meridian:	SB	Elevation:	147.577
Gissourcec:	gps		
Comments:	66611128.ssf		
Leasename:	Not Reported	Wellnumber:	537-P
Epawell:	N	Hydraulica:	N
Confidenti:	N	Spuddate:	Not Reported
Welldeptha:	0		
Redrillfoo:	0		
Abandonedd:	Not Reported	Completion:	Not Reported
Directiona:	Unknown	Gissymbol:	POG
Site id:	CAOG11000192143		

BT626
WSW
1/2 - 1 Mile

OIL_GAS **CAOG11000211015**

District nun:	1	Api number:	03715600
Blm well:	N	Redrill can:	Not Reported
Dryhole:	N	Well status:	P
Operator name:	Union Oil Company of California		
County name:	Los Angeles	Fieldname:	Santa Fe Springs
Area name:	Any Area	Section:	6
Township:	03S	Range:	11W
Base meridian:	SB	Elevation:	Not Reported
Gissourcec:	hud		
Comments:	Not Reported		
Leasename:	Alexander	Wellnumber:	37
Epawell:	N	Hydraulica:	N
Confidenti:	N	Spuddate:	Not Reported
Welldeptha:	0		
Redrillfoo:	0		
Abandonedd:	Not Reported	Completion:	Not Reported
Directiona:	Unknown	Gissymbol:	POG
Site id:	CAOG11000211015		

BZ627
WSW
1/2 - 1 Mile

OIL_GAS **CAOG11000210988**

District nun:	1	Api number:	03715575
Blm well:	N	Redrill can:	Not Reported
Dryhole:	N	Well status:	P
Operator name:	Union Oil Company of California		
County name:	Los Angeles	Fieldname:	Santa Fe Springs
Area name:	Any Area	Section:	6
Township:	03S	Range:	11W
Base meridian:	SB	Elevation:	Not Reported
Gissourcec:	hud		
Comments:	Not Reported		
Leasename:	Alexander	Wellnumber:	12
Epawell:	N	Hydraulica:	N
Confidenti:	N	Spuddate:	Not Reported
Welldeptha:	0		
Redrillfoo:	0		
Abandonedd:	Not Reported	Completion:	Not Reported
Directiona:	Unknown	Gissymbol:	POG
Site id:	CAOG11000210988		

BR629
SW
1/2 - 1 Mile

OIL_GAS **CAOG11000192561**

District nun:	1	Api number:	03716311
Blm well:	N	Redrill can:	Not Reported
Dryhole:	N	Well status:	A
Operator name:	Breitburn Operating L.P.		
County name:	Los Angeles	Fieldname:	Santa Fe Springs
Area name:	Any Area	Section:	6
Township:	03S	Range:	11W
Base meridian:	SB	Elevation:	149.322
Gissourcec:	gps		

Comments:	66611128.ssf		
Leasename:	Not Reported	Wellnumber:	W-353-C
Epawell:	N	Hydraulica:	N
Confidenti:	N	Spuddate:	Not Reported
Welldeptha:	0		
Redrillfoo:	0		
Abandonedd:	Not Reported	Completion:	Not Reported
Directiona:	Unknown	Gissymbol:	AOG
Site id:	CAOG11000192561		

BR628
SW
1/2 - 1 Mile

OIL_GAS **CAOG11000192560**

District nun:	1	Api number:	03716311
Blm well:	N	Redrill can:	Not Reported
Dryhole:	N	Well status:	A
Operator name:	Breitburn Operating L.P.		
County name:	Los Angeles	Fieldname:	Santa Fe Springs
Area name:	Any Area	Section:	6
Township:	03S	Range:	11W
Base meridian:	SB	Elevation:	149.322
Gissourcec:	gps		
Comments:	66611128.ssf		
Leasename:	Not Reported	Wellnumber:	W-353-C
Epawell:	N	Hydraulica:	N
Confidenti:	N	Spuddate:	Not Reported
Welldeptha:	0		
Redrillfoo:	0		
Abandonedd:	Not Reported	Completion:	Not Reported
Directiona:	Unknown	Gissymbol:	AOG
Site id:	CAOG11000192560		

BO630
South
1/2 - 1 Mile

OIL_GAS **CAOG11000211553**

District nun:	1	Api number:	03716257
Blm well:	N	Redrill can:	Not Reported
Dryhole:	N	Well status:	P
Operator name:	Breitburn Operating L.P.		
County name:	Los Angeles	Fieldname:	Santa Fe Springs
Area name:	Any Area	Section:	5
Township:	03S	Range:	11W
Base meridian:	SB	Elevation:	Not Reported
Gissourcec:	hud		
Comments:	Not Reported		
Leasename:	Not Reported	Wellnumber:	714-C
Epawell:	N	Hydraulica:	N
Confidenti:	N	Spuddate:	Not Reported
Welldeptha:	0		
Redrillfoo:	0		
Abandonedd:	Not Reported	Completion:	Not Reported
Directiona:	Unknown	Gissymbol:	POG
Site id:	CAOG11000211553		

GEOCHECK® - PHYSICAL SETTING SOURCE MAP FINDINGS

Map ID
Direction
Distance

Database EDR ID Number

BW631
South
1/2 - 1 Mile

OIL_GAS **CAOG11000211109**

District nun:	1	Api number:	03715748
Blm well:	N	Redrill can:	Not Reported
Dryhole:	N	Well status:	P
Operator name:	Mobil Oil Corporation		
County name:	Los Angeles	Fieldname:	Santa Fe Springs
Area name:	Any Area	Section:	5
Township:	03S	Range:	11W
Base meridian:	SB	Elevation:	Not Reported
Gissourcec:	hud		
Comments:	Not Reported		
Leasename:	Santa Fe	Wellnumber:	223
Epawell:	N	Hydraulica:	N
Confidenti:	N	Spuddate:	Not Reported
Welldeptha:	0		
Redrillfoo:	0		
Abandonedd:	Not Reported	Completion:	Not Reported
Directiona:	Unknown	Gissymbol:	POG
Site id:	CAOG11000211109		

BW632
South
1/2 - 1 Mile

OIL_GAS **CAOG11000194124**

District nun:	1	Api number:	03723163
Blm well:	N	Redrill can:	Not Reported
Dryhole:	N	Well status:	A
Operator name:	Breitburn Operating L.P.		
County name:	Los Angeles	Fieldname:	Santa Fe Springs
Area name:	Any Area	Section:	5
Township:	03S	Range:	11W
Base meridian:	SB	Elevation:	161.635
Gissourcec:	gps		
Comments:	66607158.ssf		
Leasename:	Not Reported	Wellnumber:	714B
Epawell:	N	Hydraulica:	N
Confidenti:	N	Spuddate:	Not Reported
Welldeptha:	0		
Redrillfoo:	0		
Abandonedd:	Not Reported	Completion:	Not Reported
Directiona:	Unknown	Gissymbol:	AOG
Site id:	CAOG11000194124		

CA633
SSE
1/2 - 1 Mile

OIL_GAS **CAOG11000211218**

District nun:	1	Api number:	03715876
Blm well:	N	Redrill can:	Not Reported
Dryhole:	N	Well status:	P
Operator name:	Chevron U.S.A. Inc.		
County name:	Los Angeles	Fieldname:	Santa Fe Springs
Area name:	Any Area	Section:	5
Township:	03S	Range:	11W
Base meridian:	SB	Elevation:	Not Reported
Gissourcec:	hud		
Comments:	Not Reported		
Leasename:	South Whittier Community	Wellnumber:	35
Epawell:	N	Hydraulica:	N
Confidenti:	N	Spuddate:	Not Reported
Welldeptha:	0		
Redrillfoo:	0		
Abandonedd:	Not Reported	Completion:	Not Reported
Directiona:	Unknown	Gissymbol:	PDH
Site id:	CAOG11000211218		

BT634
WSW
1/2 - 1 Mile

OIL_GAS **CAOG11000211003**

District nun:	1	Api number:	03715589
Blm well:	N	Redrill can:	Not Reported
Dryhole:	N	Well status:	P
Operator name:	Union Oil Company of California		
County name:	Los Angeles	Fieldname:	Santa Fe Springs
Area name:	Any Area	Section:	6
Township:	03S	Range:	11W
Base meridian:	SB	Elevation:	Not Reported
Gissourcec:	hud		
Comments:	Not Reported		
Leasename:	Alexander	Wellnumber:	26
Epawell:	N	Hydraulica:	N
Confidenti:	N	Spuddate:	Not Reported
Welldeptha:	0		
Redrillfoo:	0		
Abandonedd:	Not Reported	Completion:	Not Reported
Directiona:	Unknown	Gissymbol:	PWF
Site id:	CAOG11000211003		

BT635
WSW
1/2 - 1 Mile

OIL_GAS **CAOG11000211004**

District nun:	1	Api number:	03715589
Blm well:	N	Redrill can:	Not Reported
Dryhole:	N	Well status:	P
Operator name:	Union Oil Company of California		
County name:	Los Angeles	Fieldname:	Santa Fe Springs
Area name:	Any Area	Section:	6
Township:	03S	Range:	11W
Base meridian:	SB	Elevation:	Not Reported
Gissourcec:	hud		

Comments:	Not Reported		
Leasename:	Alexander	Wellnumber:	26
Epawell:	N	Hydraulica:	N
Confidenti:	N	Spuddate:	Not Reported
Welldeptha:	0		
Redrillfoo:	0		
Abandonedd:	Not Reported	Completion:	Not Reported
Directiona:	Unknown	Gissymbol:	PWF
Site id:	CAOG11000211004		

BZ636
SW
1/2 - 1 Mile

OIL_GAS **CAOG11000211463**

District nun:	1	Api number:	03716154
Blm well:	N	Redrill can:	Not Reported
Dryhole:	N	Well status:	P
Operator name:	Chevron U.S.A. Inc.		
County name:	Los Angeles	Fieldname:	Santa Fe Springs
Area name:	Any Area	Section:	6
Township:	03S	Range:	11W
Base meridian:	SB	Elevation:	Not Reported
Gissourcec:	hud		
Comments:	Not Reported		
Leasename:	Foix	Wellnumber:	7
Epawell:	N	Hydraulica:	N
Confidenti:	N	Spuddate:	Not Reported
Welldeptha:	0		
Redrillfoo:	0		
Abandonedd:	Not Reported	Completion:	Not Reported
Directiona:	Unknown	Gissymbol:	POG
Site id:	CAOG11000211463		

BU637
SW
1/2 - 1 Mile

OIL_GAS **CAOG11000211561**

District nun:	1	Api number:	03716280
Blm well:	N	Redrill can:	Not Reported
Dryhole:	N	Well status:	P
Operator name:	Mobil Oil Corporation		
County name:	Los Angeles	Fieldname:	Santa Fe Springs
Area name:	Any Area	Section:	6
Township:	03S	Range:	11W
Base meridian:	SB	Elevation:	Not Reported
Gissourcec:	hud		
Comments:	Not Reported		
Leasename:	Santa Fe Comm.	Wellnumber:	77-B
Epawell:	N	Hydraulica:	N
Confidenti:	N	Spuddate:	Not Reported
Welldeptha:	0		
Redrillfoo:	0		
Abandonedd:	Not Reported	Completion:	Not Reported
Directiona:	Unknown	Gissymbol:	POG
Site id:	CAOG11000211561		

GEOCHECK® - PHYSICAL SETTING SOURCE MAP FINDINGS

Map ID
Direction
Distance

Database EDR ID Number

BS638
SSW
1/2 - 1 Mile

OIL_GAS **CAOG11000211064**

District nun:	1	Api number:	03715667
Blm well:	N	Redrill can:	Not Reported
Dryhole:	N	Well status:	P
Operator name:	Mobil Oil Corporation		
County name:	Los Angeles	Fieldname:	Santa Fe Springs
Area name:	Any Area	Section:	5
Township:	03S	Range:	11W
Base meridian:	SB	Elevation:	Not Reported
Gissourcec:	hud		
Comments:	Not Reported		
Leasename:	Santa Fe	Wellnumber:	61
Epawell:	N	Hydraulica:	N
Confidenti:	N	Spuddate:	Not Reported
Welldeptha:	0		
Redrillfoo:	0		
Abandonedd:	Not Reported	Completion:	Not Reported
Directiona:	Unknown	Gissymbol:	POG
Site id:	CAOG11000211064		

CB639
West
1/2 - 1 Mile

OIL_GAS **CAOG11000211826**

District nun:	1	Api number:	03716685
Blm well:	N	Redrill can:	Not Reported
Dryhole:	N	Well status:	P
Operator name:	Union Oil Company of California		
County name:	Los Angeles	Fieldname:	Santa Fe Springs
Area name:	Any Area	Section:	31
Township:	02S	Range:	11W
Base meridian:	SB	Elevation:	Not Reported
Gissourcec:	hud		
Comments:	Not Reported		
Leasename:	Howard	Wellnumber:	12
Epawell:	N	Hydraulica:	N
Confidenti:	N	Spuddate:	Not Reported
Welldeptha:	0		
Redrillfoo:	0		
Abandonedd:	Not Reported	Completion:	Not Reported
Directiona:	Unknown	Gissymbol:	POG
Site id:	CAOG11000211826		

BX640
SSE
1/2 - 1 Mile

OIL_GAS **CAOG11000211200**

District nun:	1	Api number:	03715858
Blm well:	N	Redrill can:	Not Reported
Dryhole:	N	Well status:	P
Operator name:	Chevron U.S.A. Inc.		
County name:	Los Angeles	Fieldname:	Santa Fe Springs
Area name:	Any Area	Section:	5
Township:	03S	Range:	11W
Base meridian:	SB	Elevation:	Not Reported
Gissourcec:	hud		
Comments:	Not Reported		
Leasename:	So. Whittier Comm.	Wellnumber:	17
Epawell:	N	Hydraulica:	N
Confidenti:	N	Spuddate:	Not Reported
Welldeptha:	0		
Redrillfoo:	0		
Abandonedd:	Not Reported	Completion:	Not Reported
Directiona:	Unknown	Gissymbol:	POG
Site id:	CAOG11000211200		

BU641
SW
1/2 - 1 Mile

OIL_GAS **CAOG11000211590**

District nun:	1	Api number:	03716319
Blm well:	N	Redrill can:	Not Reported
Dryhole:	N	Well status:	P
Operator name:	Mobil Oil Corporation		
County name:	Los Angeles	Fieldname:	Santa Fe Springs
Area name:	Any Area	Section:	6
Township:	03S	Range:	11W
Base meridian:	SB	Elevation:	Not Reported
Gissourcec:	hud		
Comments:	Not Reported		
Leasename:	Santa Fe Comm.	Wellnumber:	186G
Epawell:	N	Hydraulica:	N
Confidenti:	N	Spuddate:	Not Reported
Welldeptha:	0		
Redrillfoo:	0		
Abandonedd:	Not Reported	Completion:	Not Reported
Directiona:	Unknown	Gissymbol:	POG
Site id:	CAOG11000211590		

CB642
West
1/2 - 1 Mile

OIL_GAS **CAOG11000211820**

District nun:	1	Api number:	03716679
Blm well:	N	Redrill can:	Not Reported
Dryhole:	N	Well status:	P
Operator name:	Union Oil Company of California		
County name:	Los Angeles	Fieldname:	Santa Fe Springs
Area name:	Any Area	Section:	31
Township:	02S	Range:	11W
Base meridian:	SB	Elevation:	Not Reported
Gissourcec:	hud		

Comments:	Not Reported		
Leasename:	Howard	Wellnumber:	6
Epawell:	N	Hydraulica:	N
Confidenti:	N	Spuddate:	Not Reported
Welldeptha:	0		
Redrillfoo:	0		
Abandonedd:	Not Reported	Completion:	Not Reported
Directiona:	Unknown	Gissymbol:	POG
Site id:	CAOG11000211820		

BX643
South
1/2 - 1 Mile

OIL_GAS **CAOG11000211216**

District nun:	1	Api number:	03715874
Blm well:	N	Redrill can:	Not Reported
Dryhole:	N	Well status:	P
Operator name:	Chevron U.S.A. Inc.		
County name:	Los Angeles	Fieldname:	Santa Fe Springs
Area name:	Any Area	Section:	5
Township:	03S	Range:	11W
Base meridian:	SB	Elevation:	Not Reported
Gissourcec:	hud		
Comments:	Not Reported		
Leasename:	South Whittier Community	Wellnumber:	33
Epawell:	N	Hydraulica:	N
Confidenti:	N	Spuddate:	Not Reported
Welldeptha:	0		
Redrillfoo:	0		
Abandonedd:	Not Reported	Completion:	Not Reported
Directiona:	Unknown	Gissymbol:	POG
Site id:	CAOG11000211216		

BY644
WSW
1/2 - 1 Mile

OIL_GAS **CAOG11000211017**

District nun:	1	Api number:	03715602
Blm well:	N	Redrill can:	Not Reported
Dryhole:	N	Well status:	P
Operator name:	Union Oil Company of California		
County name:	Los Angeles	Fieldname:	Santa Fe Springs
Area name:	Any Area	Section:	6
Township:	03S	Range:	11W
Base meridian:	SB	Elevation:	Not Reported
Gissourcec:	hud		
Comments:	Not Reported		
Leasename:	Alexander	Wellnumber:	39
Epawell:	N	Hydraulica:	N
Confidenti:	N	Spuddate:	Not Reported
Welldeptha:	0		
Redrillfoo:	0		
Abandonedd:	Not Reported	Completion:	Not Reported
Directiona:	Unknown	Gissymbol:	POG
Site id:	CAOG11000211017		

GEOCHECK® - PHYSICAL SETTING SOURCE MAP FINDINGS

Map ID
Direction
Distance

Database EDR ID Number

BW645
South
1/2 - 1 Mile

OIL_GAS **CAOG11000194342**

District nun:	1	Api number:	03723588
Blm well:	N	Redrill can:	Not Reported
Dryhole:	N	Well status:	A
Operator name:	Breitburn Operating L.P.		
County name:	Los Angeles	Fieldname:	Santa Fe Springs
Area name:	Any Area	Section:	6
Township:	03S	Range:	11W
Base meridian:	SB	Elevation:	154.281
Gissourcec:	gps		
Comments:	66607158.ssf		
Leasename:	Not Reported	Wellnumber:	W-784-T
Epawell:	N	Hydraulica:	N
Confidenti:	N	Spuddate:	Not Reported
Welldeptha:	0		
Redrillfoo:	0		
Abandonedd:	Not Reported	Completion:	Not Reported
Directiona:	Directionally drilled	Gissymbol:	AWF
Site id:	CAOG11000194342		

BW647
South
1/2 - 1 Mile

OIL_GAS **CAOG11000194344**

District nun:	1	Api number:	03723588
Blm well:	N	Redrill can:	Not Reported
Dryhole:	N	Well status:	A
Operator name:	Breitburn Operating L.P.		
County name:	Los Angeles	Fieldname:	Santa Fe Springs
Area name:	Any Area	Section:	6
Township:	03S	Range:	11W
Base meridian:	SB	Elevation:	154.281
Gissourcec:	gps		
Comments:	66607158.ssf		
Leasename:	Not Reported	Wellnumber:	W-784-T
Epawell:	N	Hydraulica:	N
Confidenti:	N	Spuddate:	Not Reported
Welldeptha:	0		
Redrillfoo:	0		
Abandonedd:	Not Reported	Completion:	Not Reported
Directiona:	Directionally drilled	Gissymbol:	AWF
Site id:	CAOG11000194344		

BW646
South
1/2 - 1 Mile

OIL_GAS **CAOG11000194343**

District nun:	1	Api number:	03723588
Blm well:	N	Redrill can:	Not Reported
Dryhole:	N	Well status:	A
Operator name:	Breitburn Operating L.P.		
County name:	Los Angeles	Fieldname:	Santa Fe Springs
Area name:	Any Area	Section:	6
Township:	03S	Range:	11W
Base meridian:	SB	Elevation:	154.281
Gissourcec:	gps		
Comments:	66607158.ssf		
Leasename:	Not Reported	Wellnumber:	W-784-T
Epawell:	N	Hydraulica:	N
Confidenti:	N	Spuddate:	Not Reported
Welldeptha:	0		
Redrillfoo:	0		
Abandonedd:	Not Reported	Completion:	Not Reported
Directiona:	Directionally drilled	Gissymbol:	AWF
Site id:	CAOG11000194343		

BU648
SW
1/2 - 1 Mile

OIL_GAS **CAOG11000211570**

District nun:	1	Api number:	03716289
Blm well:	N	Redrill can:	Not Reported
Dryhole:	N	Well status:	P
Operator name:	Mobil Oil Corporation		
County name:	Los Angeles	Fieldname:	Santa Fe Springs
Area name:	Any Area	Section:	6
Township:	03S	Range:	11W
Base meridian:	SB	Elevation:	Not Reported
Gissourcec:	hud		
Comments:	Not Reported		
Leasename:	Santa Fe Comm.	Wellnumber:	86-A
Epawell:	N	Hydraulica:	N
Confidenti:	N	Spuddate:	Not Reported
Welldeptha:	0		
Redrillfoo:	0		
Abandonedd:	Not Reported	Completion:	Not Reported
Directiona:	Unknown	Gissymbol:	POG
Site id:	CAOG11000211570		

BW649
South
1/2 - 1 Mile

OIL_GAS **CAOG11000194346**

District nun:	1	Api number:	03723589
Blm well:	N	Redrill can:	Not Reported
Dryhole:	N	Well status:	A
Operator name:	Breitburn Operating L.P.		
County name:	Los Angeles	Fieldname:	Santa Fe Springs
Area name:	Any Area	Section:	5
Township:	03S	Range:	11W
Base meridian:	SB	Elevation:	153.63
Gissourcec:	gps		

Comments:	66607158.ssf		
Leasename:	Not Reported	Wellnumber:	W-785-T
Epawell:	N	Hydraulica:	N
Confidenti:	N	Spuddate:	Not Reported
Welldeptha:	0		
Redrillfoo:	0		
Abandonedd:	Not Reported	Completion:	Not Reported
Directiona:	Unknown	Gissymbol:	AWF
Site id:	CAOG11000194346		

BW651
South
1/2 - 1 Mile

OIL_GAS **CAOG11000194348**

District nun:	1	Api number:	03723589
Blm well:	N	Redrill can:	Not Reported
Dryhole:	N	Well status:	A
Operator name:	Breitburn Operating L.P.		
County name:	Los Angeles	Fieldname:	Santa Fe Springs
Area name:	Any Area	Section:	5
Township:	03S	Range:	11W
Base meridian:	SB	Elevation:	153.63
Gissourcec:	gps		
Comments:	66607158.ssf		
Leasename:	Not Reported	Wellnumber:	W-785-T
Epawell:	N	Hydraulica:	N
Confidenti:	N	Spuddate:	Not Reported
Welldeptha:	0		
Redrillfoo:	0		
Abandonedd:	Not Reported	Completion:	Not Reported
Directiona:	Unknown	Gissymbol:	AWF
Site id:	CAOG11000194348		

BW650
South
1/2 - 1 Mile

OIL_GAS **CAOG11000194345**

District nun:	1	Api number:	03723589
Blm well:	N	Redrill can:	Not Reported
Dryhole:	N	Well status:	A
Operator name:	Breitburn Operating L.P.		
County name:	Los Angeles	Fieldname:	Santa Fe Springs
Area name:	Any Area	Section:	5
Township:	03S	Range:	11W
Base meridian:	SB	Elevation:	153.63
Gissourcec:	gps		
Comments:	66607158.ssf		
Leasename:	Not Reported	Wellnumber:	W-785-T
Epawell:	N	Hydraulica:	N
Confidenti:	N	Spuddate:	Not Reported
Welldeptha:	0		
Redrillfoo:	0		
Abandonedd:	Not Reported	Completion:	Not Reported
Directiona:	Unknown	Gissymbol:	AWF
Site id:	CAOG11000194345		

GEOCHECK® - PHYSICAL SETTING SOURCE MAP FINDINGS

Map ID
Direction
Distance

Database EDR ID Number

BW652
South
1/2 - 1 Mile

OIL_GAS **CAOG11000194347**

District nun:	1	Api number:	03723589
Blm well:	N	Redrill can:	Not Reported
Dryhole:	N	Well status:	A
Operator name:	Breitburn Operating L.P.		
County name:	Los Angeles	Fieldname:	Santa Fe Springs
Area name:	Any Area	Section:	5
Township:	03S	Range:	11W
Base meridian:	SB	Elevation:	153.63
Gissourcec:	gps		
Comments:	66607158.ssf		
Leasename:	Not Reported	Wellnumber:	W-785-T
Epawell:	N	Hydraulica:	N
Confidenti:	N	Spuddate:	Not Reported
Welldeptha:	0		
Redrillfoo:	0		
Abandonedd:	Not Reported	Completion:	Not Reported
Directiona:	Unknown	Gissymbol:	AWF
Site id:	CAOG11000194347		

BX653
South
1/2 - 1 Mile

OIL_GAS **CAOG11000211204**

District nun:	1	Api number:	03715862
Blm well:	N	Redrill can:	Not Reported
Dryhole:	N	Well status:	P
Operator name:	Chevron U.S.A. Inc.		
County name:	Los Angeles	Fieldname:	Santa Fe Springs
Area name:	Any Area	Section:	5
Township:	03S	Range:	11W
Base meridian:	SB	Elevation:	Not Reported
Gissourcec:	hud		
Comments:	Not Reported		
Leasename:	So. Whittier Comm.	Wellnumber:	21
Epawell:	N	Hydraulica:	N
Confidenti:	N	Spuddate:	Not Reported
Welldeptha:	0		
Redrillfoo:	0		
Abandonedd:	Not Reported	Completion:	Not Reported
Directiona:	Unknown	Gissymbol:	POG
Site id:	CAOG11000211204		

BY654
WSW
1/2 - 1 Mile

OIL_GAS **CAOG11000211012**

District nun:	1	Api number:	03715597
Blm well:	N	Redrill can:	Not Reported
Dryhole:	N	Well status:	P
Operator name:	Union Oil Company of California		
County name:	Los Angeles	Fieldname:	Santa Fe Springs
Area name:	Any Area	Section:	6
Township:	03S	Range:	11W
Base meridian:	SB	Elevation:	Not Reported
Gissourcec:	hud		
Comments:	Not Reported		
Leasename:	Alexander	Wellnumber:	34
Epawell:	N	Hydraulica:	N
Confidenti:	N	Spuddate:	Not Reported
Welldeptha:	0		
Redrillfoo:	0		
Abandonedd:	Not Reported	Completion:	Not Reported
Directiona:	Unknown	Gissymbol:	POG
Site id:	CAOG11000211012		

BU655
SW
1/2 - 1 Mile

OIL_GAS **CAOG11000211576**

District nun:	1	Api number:	03716297
Blm well:	N	Redrill can:	Not Reported
Dryhole:	N	Well status:	P
Operator name:	Mobil Oil Corporation		
County name:	Los Angeles	Fieldname:	Santa Fe Springs
Area name:	Any Area	Section:	6
Township:	03S	Range:	11W
Base meridian:	SB	Elevation:	Not Reported
Gissourcec:	hud		
Comments:	Not Reported		
Leasename:	Santa Fe Comm.	Wellnumber:	177E
Epawell:	N	Hydraulica:	N
Confidenti:	N	Spuddate:	Not Reported
Welldeptha:	0		
Redrillfoo:	0		
Abandonedd:	Not Reported	Completion:	Not Reported
Directiona:	Unknown	Gissymbol:	POG
Site id:	CAOG11000211576		

BW659
South
1/2 - 1 Mile

OIL_GAS **CAOG11000194351**

District nun:	1	Api number:	03723590
Blm well:	N	Redrill can:	Not Reported
Dryhole:	N	Well status:	A
Operator name:	Breitburn Operating L.P.		
County name:	Los Angeles	Fieldname:	Santa Fe Springs
Area name:	Any Area	Section:	5
Township:	03S	Range:	11W
Base meridian:	SB	Elevation:	156.997
Gissourcec:	gps		

Comments:	66607158.ssf		
Leasename:	Not Reported	Wellnumber:	W-786-L
Epawell:	N	Hydraulica:	N
Confidenti:	N	Spuddate:	Not Reported
Welldeptha:	0		
Redrillfoo:	0		
Abandonedd:	Not Reported	Completion:	Not Reported
Directiona:	Unknown	Gissymbol:	AWF
Site id:	CAOG11000194351		

BW658
South
1/2 - 1 Mile

OIL_GAS **CAOG11000194352**

District nun:	1	Api number:	03723590
Blm well:	N	Redrill can:	Not Reported
Dryhole:	N	Well status:	A
Operator name:	Breitburn Operating L.P.		
County name:	Los Angeles	Fieldname:	Santa Fe Springs
Area name:	Any Area	Section:	5
Township:	03S	Range:	11W
Base meridian:	SB	Elevation:	156.997
Gissourcec:	gps		
Comments:	66607158.ssf		
Leasename:	Not Reported	Wellnumber:	W-786-L
Epawell:	N	Hydraulica:	N
Confidenti:	N	Spuddate:	Not Reported
Welldeptha:	0		
Redrillfoo:	0		
Abandonedd:	Not Reported	Completion:	Not Reported
Directiona:	Unknown	Gissymbol:	AWF
Site id:	CAOG11000194352		

BW656
South
1/2 - 1 Mile

OIL_GAS **CAOG11000194350**

District nun:	1	Api number:	03723590
Blm well:	N	Redrill can:	Not Reported
Dryhole:	N	Well status:	A
Operator name:	Breitburn Operating L.P.		
County name:	Los Angeles	Fieldname:	Santa Fe Springs
Area name:	Any Area	Section:	5
Township:	03S	Range:	11W
Base meridian:	SB	Elevation:	156.997
Gissourcec:	gps		
Comments:	66607158.ssf		
Leasename:	Not Reported	Wellnumber:	W-786-L
Epawell:	N	Hydraulica:	N
Confidenti:	N	Spuddate:	Not Reported
Welldeptha:	0		
Redrillfoo:	0		
Abandonedd:	Not Reported	Completion:	Not Reported
Directiona:	Unknown	Gissymbol:	AWF
Site id:	CAOG11000194350		

GEOCHECK® - PHYSICAL SETTING SOURCE MAP FINDINGS

Map ID
Direction
Distance

Database EDR ID Number

BW657
South
1/2 - 1 Mile

OIL_GAS **CAOG11000194349**

District nun:	1	Api number:	03723590
Blm well:	N	Redrill can:	Not Reported
Dryhole:	N	Well status:	A
Operator name:	Breitburn Operating L.P.		
County name:	Los Angeles	Fieldname:	Santa Fe Springs
Area name:	Any Area	Section:	5
Township:	03S	Range:	11W
Base meridian:	SB	Elevation:	156.997
Gissourcec:	gps		
Comments:	66607158.ssf		
Leasename:	Not Reported	Wellnumber:	W-786-L
Epawell:	N	Hydraulica:	N
Confidenti:	N	Spuddate:	Not Reported
Welldeptha:	0		
Redrillfoo:	0		
Abandonedd:	Not Reported	Completion:	Not Reported
Directiona:	Unknown	Gissymbol:	AWF
Site id:	CAOG11000194349		

CC660
SSW
1/2 - 1 Mile

OIL_GAS **CAOG11000211557**

District nun:	1	Api number:	03716274
Blm well:	N	Redrill can:	Not Reported
Dryhole:	N	Well status:	P
Operator name:	Breitburn Operating L.P.		
County name:	Los Angeles	Fieldname:	Santa Fe Springs
Area name:	Any Area	Section:	5
Township:	03S	Range:	11W
Base meridian:	SB	Elevation:	Not Reported
Gissourcec:	hud		
Comments:	Not Reported		
Leasename:	Not Reported	Wellnumber:	715-P
Epawell:	N	Hydraulica:	N
Confidenti:	N	Spuddate:	Not Reported
Welldeptha:	0		
Redrillfoo:	0		
Abandonedd:	Not Reported	Completion:	Not Reported
Directiona:	Unknown	Gissymbol:	POG
Site id:	CAOG11000211557		

BU661
SW
1/2 - 1 Mile

OIL_GAS **CAOG11000211577**

District nun:	1	Api number:	03716298
Blm well:	N	Redrill can:	Not Reported
Dryhole:	N	Well status:	P
Operator name:	Mobil Oil Corporation		
County name:	Los Angeles	Fieldname:	Santa Fe Springs
Area name:	Any Area	Section:	6
Township:	03S	Range:	11W
Base meridian:	SB	Elevation:	Not Reported
Gissourcec:	hud		
Comments:	Not Reported		
Leasename:	Santa Fe Comm.	Wellnumber:	177F
Epawell:	N	Hydraulica:	N
Confidenti:	N	Spuddate:	Not Reported
Welldeptha:	0		
Redrillfoo:	0		
Abandonedd:	Not Reported	Completion:	Not Reported
Directiona:	Unknown	Gissymbol:	POG
Site id:	CAOG11000211577		

CB662
WSW
1/2 - 1 Mile

OIL_GAS **CAOG11000211829**

District nun:	1	Api number:	03716688
Blm well:	N	Redrill can:	Not Reported
Dryhole:	N	Well status:	P
Operator name:	Union Oil Company of California		
County name:	Los Angeles	Fieldname:	Santa Fe Springs
Area name:	Any Area	Section:	31
Township:	02S	Range:	11W
Base meridian:	SB	Elevation:	Not Reported
Gissourcec:	hud		
Comments:	Not Reported		
Leasename:	Howard	Wellnumber:	15
Epawell:	N	Hydraulica:	N
Confidenti:	N	Spuddate:	Not Reported
Welldeptha:	0		
Redrillfoo:	0		
Abandonedd:	Not Reported	Completion:	Not Reported
Directiona:	Unknown	Gissymbol:	POG
Site id:	CAOG11000211829		

BR663
SW
1/2 - 1 Mile

OIL_GAS **CAOG11000211524**

District nun:	1	Api number:	03716218
Blm well:	N	Redrill can:	Not Reported
Dryhole:	N	Well status:	P
Operator name:	Chevron U.S.A. Inc.		
County name:	Los Angeles	Fieldname:	Santa Fe Springs
Area name:	Any Area	Section:	6
Township:	03S	Range:	11W
Base meridian:	SB	Elevation:	Not Reported
Gissourcec:	hud		

Comments:	Not Reported		
Leasename:	Weaver	Wellnumber:	7
Epawell:	N	Hydraulica:	N
Confidenti:	N	Spuddate:	Not Reported
Welldeptha:	0		
Redrillfoo:	0		
Abandonedd:	Not Reported	Completion:	Not Reported
Directiona:	Unknown	Gissymbol:	POG
Site id:	CAOG11000211524		

BZ664
WSW
1/2 - 1 Mile

OIL_GAS **CAOG11000210996**

District nun:	1	Api number:	03715583
Blm well:	N	Redrill can:	Not Reported
Dryhole:	N	Well status:	P
Operator name:	Union Oil Company of California		
County name:	Los Angeles	Fieldname:	Santa Fe Springs
Area name:	Any Area	Section:	6
Township:	03S	Range:	11W
Base meridian:	SB	Elevation:	Not Reported
Gissourcec:	hud		
Comments:	Not Reported		
Leasename:	Alexander	Wellnumber:	20
Epawell:	N	Hydraulica:	N
Confidenti:	N	Spuddate:	Not Reported
Welldeptha:	0		
Redrillfoo:	0		
Abandonedd:	Not Reported	Completion:	Not Reported
Directiona:	Unknown	Gissymbol:	POG
Site id:	CAOG11000210996		

CB665
WSW
1/2 - 1 Mile

OIL_GAS **CAOG11000211819**

District nun:	1	Api number:	03716678
Blm well:	N	Redrill can:	Not Reported
Dryhole:	N	Well status:	P
Operator name:	Union Oil Company of California		
County name:	Los Angeles	Fieldname:	Santa Fe Springs
Area name:	Any Area	Section:	31
Township:	02S	Range:	11W
Base meridian:	SB	Elevation:	Not Reported
Gissourcec:	hud		
Comments:	Not Reported		
Leasename:	Howard	Wellnumber:	5
Epawell:	N	Hydraulica:	N
Confidenti:	N	Spuddate:	Not Reported
Welldeptha:	0		
Redrillfoo:	0		
Abandonedd:	Not Reported	Completion:	Not Reported
Directiona:	Unknown	Gissymbol:	POG
Site id:	CAOG11000211819		

GEOCHECK® - PHYSICAL SETTING SOURCE MAP FINDINGS

Map ID
Direction
Distance

Database EDR ID Number

CD666
WSW
1/2 - 1 Mile

OIL_GAS **CAOG11000211825**

District nun:	1	Api number:	03716684
Blm well:	N	Redrill can:	Not Reported
Dryhole:	N	Well status:	P
Operator name:	Union Oil Company of California		
County name:	Los Angeles	Fieldname:	Santa Fe Springs
Area name:	Any Area	Section:	31
Township:	02S	Range:	11W
Base meridian:	SB	Elevation:	Not Reported
Gissourcec:	hud		
Comments:	Not Reported		
Leasename:	Howard	Wellnumber:	11
Epawell:	N	Hydraulica:	N
Confidenti:	N	Spuddate:	Not Reported
Welldeptha:	0		
Redrillfoo:	0		
Abandonedd:	Not Reported	Completion:	Not Reported
Directiona:	Unknown	Gissymbol:	POG
Site id:	CAOG11000211825		

BV667
SSW
1/2 - 1 Mile

OIL_GAS **CAOG11000211092**

District nun:	1	Api number:	03715717
Blm well:	N	Redrill can:	Not Reported
Dryhole:	N	Well status:	P
Operator name:	Mobil Oil Corporation		
County name:	Los Angeles	Fieldname:	Santa Fe Springs
Area name:	Any Area	Section:	5
Township:	03S	Range:	11W
Base meridian:	SB	Elevation:	Not Reported
Gissourcec:	hud		
Comments:	Not Reported		
Leasename:	Santa Fe	Wellnumber:	161-A
Epawell:	N	Hydraulica:	N
Confidenti:	N	Spuddate:	Not Reported
Welldeptha:	0		
Redrillfoo:	0		
Abandonedd:	Not Reported	Completion:	Not Reported
Directiona:	Unknown	Gissymbol:	POG
Site id:	CAOG11000211092		

BV668
SSW
1/2 - 1 Mile

OIL_GAS **CAOG11000192419**

District nun:	1	Api number:	03715720
Blm well:	N	Redrill can:	Not Reported
Dryhole:	N	Well status:	I
Operator name:	Breitburn Operating L.P.		
County name:	Los Angeles	Fieldname:	Santa Fe Springs
Area name:	Any Area	Section:	5
Township:	03S	Range:	11W
Base meridian:	SB	Elevation:	156.029
Gissourcec:	gps		
Comments:	66607158.ssf		
Leasename:	Not Reported	Wellnumber:	518G
Epawell:	N	Hydraulica:	N
Confidenti:	N	Spuddate:	Not Reported
Welldeptha:	0		
Redrillfoo:	0		
Abandonedd:	Not Reported	Completion:	Not Reported
Directiona:	Unknown	Gissymbol:	AOG
Site id:	CAOG11000192419		

BY669
WSW **OIL_GAS** **CAOG11000210999**
1/2 - 1 Mile

District nun:	1	Api number:	03715586
Blm well:	N	Redrill can:	Not Reported
Dryhole:	N	Well status:	P
Operator name:	Union Oil Company of California		
County name:	Los Angeles	Fieldname:	Santa Fe Springs
Area name:	Any Area	Section:	6
Township:	03S	Range:	11W
Base meridian:	SB	Elevation:	Not Reported
Gissourcec:	hud		
Comments:	Not Reported		
Leasename:	Alexander	Wellnumber:	23
Epawell:	N	Hydraulica:	N
Confidenti:	N	Spuddate:	Not Reported
Welldeptha:	0		
Redrillfoo:	0		
Abandonedd:	Not Reported	Completion:	Not Reported
Directiona:	Unknown	Gissymbol:	POG
Site id:	CAOG11000210999		

670
SE **OIL_GAS** **CAOG11000211844**
1/2 - 1 Mile

District nun:	1	Api number:	03716703
Blm well:	N	Redrill can:	Not Reported
Dryhole:	N	Well status:	P
Operator name:	Union Oil Company of California		
County name:	Los Angeles	Fieldname:	Santa Fe Springs
Area name:	Any Area	Section:	5
Township:	03S	Range:	11W
Base meridian:	SB	Elevation:	Not Reported
Gissourcec:	hud		

Comments:	Not Reported		
Leasename:	Meyer	Wellnumber:	7
Epawell:	N	Hydraulica:	N
Confidenti:	N	Spuddate:	Not Reported
Welldeptha:	0		
Redrillfoo:	0		
Abandonedd:	Not Reported	Completion:	Not Reported
Directiona:	Unknown	Gissymbol:	POG
Site id:	CAOG11000211844		

BY671
WSW
1/2 - 1 Mile

OIL_GAS **CAOG11000210991**

District nun:	1	Api number:	03715578
Blm well:	N	Redrill can:	Not Reported
Dryhole:	N	Well status:	P
Operator name:	Union Oil Company of California		
County name:	Los Angeles	Fieldname:	Santa Fe Springs
Area name:	Any Area	Section:	6
Township:	03S	Range:	11W
Base meridian:	SB	Elevation:	Not Reported
Gissourcec:	hud		
Comments:	Not Reported		
Leasename:	Alexander	Wellnumber:	15
Epawell:	N	Hydraulica:	N
Confidenti:	N	Spuddate:	Not Reported
Welldeptha:	0		
Redrillfoo:	0		
Abandonedd:	Not Reported	Completion:	Not Reported
Directiona:	Unknown	Gissymbol:	POG
Site id:	CAOG11000210991		

CE672
SW
1/2 - 1 Mile

OIL_GAS **CAOG11000211571**

District nun:	1	Api number:	03716290
Blm well:	N	Redrill can:	Not Reported
Dryhole:	N	Well status:	P
Operator name:	Mobil Oil Corporation		
County name:	Los Angeles	Fieldname:	Santa Fe Springs
Area name:	Any Area	Section:	6
Township:	03S	Range:	11W
Base meridian:	SB	Elevation:	Not Reported
Gissourcec:	hud		
Comments:	Not Reported		
Leasename:	Santa Fe Comm.	Wellnumber:	86-B
Epawell:	N	Hydraulica:	N
Confidenti:	N	Spuddate:	Not Reported
Welldeptha:	0		
Redrillfoo:	0		
Abandonedd:	Not Reported	Completion:	Not Reported
Directiona:	Unknown	Gissymbol:	POG
Site id:	CAOG11000211571		

Map ID
Direction
Distance

Database EDR ID Number

CF673
SSW
1/2 - 1 Mile

OIL_GAS **CAOG11000211305**

District nun:	1	Api number:	03715972
Blm well:	N	Redrill can:	Not Reported
Dryhole:	N	Well status:	P
Operator name:	Mobil Oil Corporation		
County name:	Los Angeles	Fieldname:	Santa Fe Springs
Area name:	Any Area	Section:	6
Township:	03S	Range:	11W
Base meridian:	SB	Elevation:	Not Reported
Gissourcec:	hud		
Comments:	Not Reported		
Leasename:	Not Reported	Wellnumber:	527-P
Epawell:	N	Hydraulica:	N
Confidenti:	N	Spuddate:	Not Reported
Welldeptha:	0		
Redrillfoo:	0		
Abandonedd:	Not Reported	Completion:	Not Reported
Directiona:	Unknown	Gissymbol:	POG
Site id:	CAOG11000211305		

CE674
SW
1/2 - 1 Mile

OIL_GAS **CAOG11000211523**

District nun:	1	Api number:	03716217
Blm well:	N	Redrill can:	Not Reported
Dryhole:	N	Well status:	P
Operator name:	Chevron U.S.A. Inc.		
County name:	Los Angeles	Fieldname:	Santa Fe Springs
Area name:	Any Area	Section:	6
Township:	03S	Range:	11W
Base meridian:	SB	Elevation:	Not Reported
Gissourcec:	hud		
Comments:	Not Reported		
Leasename:	Weaver	Wellnumber:	6
Epawell:	N	Hydraulica:	N
Confidenti:	N	Spuddate:	Not Reported
Welldeptha:	0		
Redrillfoo:	0		
Abandonedd:	Not Reported	Completion:	Not Reported
Directiona:	Unknown	Gissymbol:	POG
Site id:	CAOG11000211523		

BV675
SSW
1/2 - 1 Mile

OIL_GAS **CAOG11000211066**

District nun:	1	Api number:	03715669
Blm well:	N	Redrill can:	Not Reported
Dryhole:	N	Well status:	P
Operator name:	Mobil Oil Corporation		
County name:	Los Angeles	Fieldname:	Santa Fe Springs
Area name:	Any Area	Section:	5
Township:	03S	Range:	11W
Base meridian:	SB	Elevation:	Not Reported
Gissourcec:	hud		
Comments:	Not Reported		
Leasename:	Santa Fe	Wellnumber:	68-A
Epawell:	N	Hydraulica:	N
Confidenti:	N	Spuddate:	Not Reported
Welldeptha:	0		
Redrillfoo:	0		
Abandonedd:	Not Reported	Completion:	Not Reported
Directiona:	Unknown	Gissymbol:	POG
Site id:	CAOG11000211066		

CG676
SW
1/2 - 1 Mile

OIL_GAS **CAOG11000192511**

District nun:	1	Api number:	03716220
Blm well:	N	Redrill can:	Not Reported
Dryhole:	N	Well status:	A
Operator name:	Breitburn Operating L.P.		
County name:	Los Angeles	Fieldname:	Santa Fe Springs
Area name:	Any Area	Section:	6
Township:	03S	Range:	11W
Base meridian:	SB	Elevation:	148.259
Gissourcec:	gps		
Comments:	66611128.ssf		
Leasename:	Not Reported	Wellnumber:	364-P
Epawell:	N	Hydraulica:	N
Confidenti:	N	Spuddate:	Not Reported
Welldeptha:	0		
Redrillfoo:	0		
Abandonedd:	Not Reported	Completion:	Not Reported
Directiona:	Unknown	Gissymbol:	AOG
Site id:	CAOG11000192511		

BZ677
SW
1/2 - 1 Mile

OIL_GAS **CAOG11000211288**

District nun:	1	Api number:	03715950
Blm well:	N	Redrill can:	Not Reported
Dryhole:	N	Well status:	P
Operator name:	Chevron U.S.A. Inc.		
County name:	Los Angeles	Fieldname:	Santa Fe Springs
Area name:	Any Area	Section:	6
Township:	03S	Range:	11W
Base meridian:	SB	Elevation:	Not Reported
Gissourcec:	hud		

Comments:	Not Reported		
Leasename:	Foix	Wellnumber:	3
Epawell:	N	Hydraulica:	N
Confidenti:	N	Spuddate:	Not Reported
Welldeptha:	0		
Redrillfoo:	0		
Abandonedd:	Not Reported	Completion:	Not Reported
Directiona:	Unknown	Gissymbol:	POG
Site id:	CAOG11000211288		

BU678
SW
1/2 - 1 Mile

OIL_GAS **CAOG11000211559**

District nun:	1	Api number:	03716278
Blm well:	N	Redrill can:	Not Reported
Dryhole:	N	Well status:	P
Operator name:	Mobil Oil Corporation		
County name:	Los Angeles	Fieldname:	Santa Fe Springs
Area name:	Any Area	Section:	6
Township:	03S	Range:	11W
Base meridian:	SB	Elevation:	Not Reported
Gissourcec:	hud		
Comments:	Not Reported		
Leasename:	Santa Fe Comm.	Wellnumber:	77
Epawell:	N	Hydraulica:	N
Confidenti:	N	Spuddate:	Not Reported
Welldeptha:	0		
Redrillfoo:	0		
Abandonedd:	Not Reported	Completion:	Not Reported
Directiona:	Unknown	Gissymbol:	POG
Site id:	CAOG11000211559		

CE679
SW
1/2 - 1 Mile

OIL_GAS **CAOG11000211519**

District nun:	1	Api number:	03716213
Blm well:	N	Redrill can:	Not Reported
Dryhole:	N	Well status:	P
Operator name:	Mobil Oil Corporation		
County name:	Los Angeles	Fieldname:	Santa Fe Springs
Area name:	Any Area	Section:	6
Township:	03S	Range:	11W
Base meridian:	SB	Elevation:	Not Reported
Gissourcec:	hud		
Comments:	Not Reported		
Leasename:	Not Reported	Wellnumber:	361-A
Epawell:	N	Hydraulica:	N
Confidenti:	N	Spuddate:	Not Reported
Welldeptha:	0		
Redrillfoo:	0		
Abandonedd:	Not Reported	Completion:	Not Reported
Directiona:	Unknown	Gissymbol:	POG
Site id:	CAOG11000211519		

GEOCHECK® - PHYSICAL SETTING SOURCE MAP FINDINGS

Map ID
Direction
Distance

Database EDR ID Number

BZ680
SW
1/2 - 1 Mile

OIL_GAS **CAOG11000192507**

District nun:	1	Api number:	03716152
Blm well:	N	Redrill can:	Not Reported
Dryhole:	N	Well status:	A
Operator name:	Breitburn Operating L.P.		
County name:	Los Angeles	Fieldname:	Santa Fe Springs
Area name:	Any Area	Section:	6
Township:	03S	Range:	11W
Base meridian:	SB	Elevation:	143.581
Gissourcec:	gps		
Comments:	66611138.ssf		
Leasename:	Not Reported	Wellnumber:	267-P
Epawell:	N	Hydraulica:	N
Confidenti:	N	Spuddate:	Not Reported
Welldeptha:	0		
Redrillfoo:	0		
Abandonedd:	Not Reported	Completion:	Not Reported
Directiona:	Unknown	Gissymbol:	AOG
Site id:	CAOG11000192507		

BY681
WSW
1/2 - 1 Mile

OIL_GAS **CAOG11000210981**

District nun:	1	Api number:	03715569
Blm well:	N	Redrill can:	Not Reported
Dryhole:	N	Well status:	P
Operator name:	Union Oil Company of California		
County name:	Los Angeles	Fieldname:	Santa Fe Springs
Area name:	Any Area	Section:	6
Township:	03S	Range:	11W
Base meridian:	SB	Elevation:	Not Reported
Gissourcec:	hud		
Comments:	Not Reported		
Leasename:	Alexander	Wellnumber:	6
Epawell:	N	Hydraulica:	N
Confidenti:	N	Spuddate:	Not Reported
Welldeptha:	0		
Redrillfoo:	0		
Abandonedd:	Not Reported	Completion:	Not Reported
Directiona:	Unknown	Gissymbol:	POG
Site id:	CAOG11000210981		

CF682
SSW
1/2 - 1 Mile

OIL_GAS **CAOG11000211304**

District nun:	1	Api number:	03715971
Blm well:	N	Redrill can:	Not Reported
Dryhole:	N	Well status:	P
Operator name:	Mobil Oil Corporation		
County name:	Los Angeles	Fieldname:	Santa Fe Springs
Area name:	Any Area	Section:	6
Township:	03S	Range:	11W
Base meridian:	SB	Elevation:	Not Reported
Gissourcec:	hud		
Comments:	Not Reported		
Leasename:	Hill-Midway	Wellnumber:	103
Epawell:	N	Hydraulica:	N
Confidenti:	N	Spuddate:	Not Reported
Welldeptha:	0		
Redrillfoo:	0		
Abandonedd:	Not Reported	Completion:	Not Reported
Directiona:	Unknown	Gissymbol:	POG
Site id:	CAOG11000211304		

CE683
SW
1/2 - 1 Mile

OIL_GAS **CAOG11000194167**

District nun:	1	Api number:	03723346
Blm well:	N	Redrill can:	Not Reported
Dryhole:	N	Well status:	P
Operator name:	Breitburn Operating L.P.		
County name:	Los Angeles	Fieldname:	Santa Fe Springs
Area name:	Any Area	Section:	6
Township:	03S	Range:	11W
Base meridian:	SB	Elevation:	154.827
Gissourcec:	gps		
Comments:	66611128.ssf		
Leasename:	Not Reported	Wellnumber:	374-C
Epawell:	N	Hydraulica:	N
Confidenti:	N	Spuddate:	Not Reported
Welldeptha:	0		
Redrillfoo:	0		
Abandonedd:	Not Reported	Completion:	Not Reported
Directiona:	Unknown	Gissymbol:	POG
Site id:	CAOG11000194167		

CE684
SW
1/2 - 1 Mile

OIL_GAS **CAOG11000192565**

District nun:	1	Api number:	03716321
Blm well:	N	Redrill can:	Not Reported
Dryhole:	N	Well status:	P
Operator name:	Breitburn Operating L.P.		
County name:	Los Angeles	Fieldname:	Santa Fe Springs
Area name:	Any Area	Section:	6
Township:	03S	Range:	11W
Base meridian:	SB	Elevation:	146.584
Gissourcec:	gps		

Comments:	66611128.ssf		
Leasename:	Not Reported	Wellnumber:	350-N
Epawell:	N	Hydraulica:	N
Confidenti:	N	Spuddate:	Not Reported
Welldeptha:	0		
Redrillfoo:	0		
Abandonedd:	Not Reported	Completion:	Not Reported
Directiona:	Unknown	Gissymbol:	POG
Site id:	CAOG11000192565		

BY685
WSW
1/2 - 1 Mile

OIL_GAS **CAOG11000211006**

District nun:	1	Api number:	03715591
Blm well:	N	Redrill can:	Not Reported
Dryhole:	N	Well status:	P
Operator name:	Union Oil Company of California		
County name:	Los Angeles	Fieldname:	Santa Fe Springs
Area name:	Any Area	Section:	6
Township:	03S	Range:	11W
Base meridian:	SB	Elevation:	Not Reported
Gissourcec:	hud		
Comments:	Not Reported		
Leasename:	Alexander	Wellnumber:	28
Epawell:	N	Hydraulica:	N
Confidenti:	N	Spuddate:	Not Reported
Welldeptha:	0		
Redrillfoo:	0		
Abandonedd:	Not Reported	Completion:	Not Reported
Directiona:	Unknown	Gissymbol:	POG
Site id:	CAOG11000211006		

CF686
SSW
1/2 - 1 Mile

OIL_GAS **CAOG11000211303**

District nun:	1	Api number:	03715969
Blm well:	N	Redrill can:	Not Reported
Dryhole:	N	Well status:	P
Operator name:	Mobil Oil Corporation		
County name:	Los Angeles	Fieldname:	Santa Fe Springs
Area name:	Any Area	Section:	6
Township:	03S	Range:	11W
Base meridian:	SB	Elevation:	Not Reported
Gissourcec:	hud		
Comments:	Not Reported		
Leasename:	Not Reported	Wellnumber:	526-B
Epawell:	N	Hydraulica:	N
Confidenti:	N	Spuddate:	Not Reported
Welldeptha:	0		
Redrillfoo:	0		
Abandonedd:	Not Reported	Completion:	Not Reported
Directiona:	Unknown	Gissymbol:	POG
Site id:	CAOG11000211303		

GEOCHECK® - PHYSICAL SETTING SOURCE MAP FINDINGS

Map ID
Direction
Distance

Database EDR ID Number

BU687
SW
1/2 - 1 Mile

OIL_GAS **CAOG11000211575**

District nun:	1	Api number:	03716295
Blm well:	N	Redrill can:	Not Reported
Dryhole:	N	Well status:	P
Operator name:	Mobil Oil Corporation		
County name:	Los Angeles	Fieldname:	Santa Fe Springs
Area name:	Any Area	Section:	6
Township:	03S	Range:	11W
Base meridian:	SB	Elevation:	Not Reported
Gissourcec:	hud		
Comments:	Not Reported		
Leasename:	Santa Fe Comm.	Wellnumber:	177C
Epawell:	N	Hydraulica:	N
Confidenti:	N	Spuddate:	Not Reported
Welldeptha:	0		
Redrillfoo:	0		
Abandonedd:	Not Reported	Completion:	Not Reported
Directiona:	Unknown	Gissymbol:	POG
Site id:	CAOG11000211575		

CH688
SSE
1/2 - 1 Mile

OIL_GAS **CAOG11000211540**

District nun:	1	Api number:	03716241
Blm well:	N	Redrill can:	Not Reported
Dryhole:	N	Well status:	P
Operator name:	Chevron U.S.A. Inc.		
County name:	Los Angeles	Fieldname:	Santa Fe Springs
Area name:	Any Area	Section:	5
Township:	03S	Range:	11W
Base meridian:	SB	Elevation:	Not Reported
Gissourcec:	hud		
Comments:	Not Reported		
Leasename:	Butterworth	Wellnumber:	5
Epawell:	N	Hydraulica:	N
Confidenti:	N	Spuddate:	Not Reported
Welldeptha:	0		
Redrillfoo:	0		
Abandonedd:	Not Reported	Completion:	Not Reported
Directiona:	Unknown	Gissymbol:	POG
Site id:	CAOG11000211540		

CC689
SSW
1/2 - 1 Mile

OIL_GAS **CAOG11000211344**

District nun:	1	Api number:	03716021
Blm well:	N	Redrill can:	Not Reported
Dryhole:	N	Well status:	P
Operator name:	Mobil Oil Corporation		
County name:	Los Angeles	Fieldname:	Santa Fe Springs
Area name:	Any Area	Section:	5
Township:	03S	Range:	11W
Base meridian:	SB	Elevation:	Not Reported
Gissourcec:	hud		
Comments:	Not Reported		
Leasename:	Santa Fe	Wellnumber:	9
Epawell:	N	Hydraulica:	N
Confidenti:	N	Spuddate:	Not Reported
Welldeptha:	0		
Redrillfoo:	0		
Abandonedd:	Not Reported	Completion:	Not Reported
Directiona:	Unknown	Gissymbol:	POG
Site id:	CAOG11000211344		

CE690
SW
1/2 - 1 Mile

OIL_GAS **CAOG11000211588**

District nun:	1	Api number:	03716315
Blm well:	N	Redrill can:	Not Reported
Dryhole:	N	Well status:	P
Operator name:	Breitburn Operating L.P.		
County name:	Los Angeles	Fieldname:	Santa Fe Springs
Area name:	Any Area	Section:	6
Township:	03S	Range:	11W
Base meridian:	SB	Elevation:	Not Reported
Gissourcec:	hud		
Comments:	Not Reported		
Leasename:	Not Reported	Wellnumber:	337-P
Epawell:	N	Hydraulica:	N
Confidenti:	N	Spuddate:	Not Reported
Welldeptha:	0		
Redrillfoo:	0		
Abandonedd:	Not Reported	Completion:	Not Reported
Directiona:	Unknown	Gissymbol:	POG
Site id:	CAOG11000211588		

BU693
SW
1/2 - 1 Mile

OIL_GAS **CAOG11000192556**

District nun:	1	Api number:	03716299
Blm well:	N	Redrill can:	Not Reported
Dryhole:	N	Well status:	A
Operator name:	Breitburn Operating L.P.		
County name:	Los Angeles	Fieldname:	Santa Fe Springs
Area name:	Any Area	Section:	6
Township:	03S	Range:	11W
Base meridian:	SB	Elevation:	147.921
Gissourcec:	gps		

Comments:	66611128.ssf		
Leasename:	Not Reported	Wellnumber:	W-528-G
Epawell:	N	Hydraulica:	N
Confidenti:	N	Spuddate:	Not Reported
Welldeptha:	0		
Redrillfoo:	0		
Abandonedd:	Not Reported	Completion:	Not Reported
Directiona:	Unknown	Gissymbol:	AWF
Site id:	CAOG11000192556		

BU691
SW
1/2 - 1 Mile

OIL_GAS **CAOG11000192554**

District nun:	1	Api number:	03716299
Blm well:	N	Redrill can:	Not Reported
Dryhole:	N	Well status:	A
Operator name:	Breitburn Operating L.P.		
County name:	Los Angeles	Fieldname:	Santa Fe Springs
Area name:	Any Area	Section:	6
Township:	03S	Range:	11W
Base meridian:	SB	Elevation:	147.921
Gissourcec:	gps		
Comments:	66611128.ssf		
Leasename:	Not Reported	Wellnumber:	W-528-G
Epawell:	N	Hydraulica:	N
Confidenti:	N	Spuddate:	Not Reported
Welldeptha:	0		
Redrillfoo:	0		
Abandonedd:	Not Reported	Completion:	Not Reported
Directiona:	Unknown	Gissymbol:	AWF
Site id:	CAOG11000192554		

BU692
SW
1/2 - 1 Mile

OIL_GAS **CAOG11000192553**

District nun:	1	Api number:	03716299
Blm well:	N	Redrill can:	Not Reported
Dryhole:	N	Well status:	A
Operator name:	Breitburn Operating L.P.		
County name:	Los Angeles	Fieldname:	Santa Fe Springs
Area name:	Any Area	Section:	6
Township:	03S	Range:	11W
Base meridian:	SB	Elevation:	147.921
Gissourcec:	gps		
Comments:	66611128.ssf		
Leasename:	Not Reported	Wellnumber:	W-528-G
Epawell:	N	Hydraulica:	N
Confidenti:	N	Spuddate:	Not Reported
Welldeptha:	0		
Redrillfoo:	0		
Abandonedd:	Not Reported	Completion:	Not Reported
Directiona:	Unknown	Gissymbol:	AWF
Site id:	CAOG11000192553		

GEOCHECK® - PHYSICAL SETTING SOURCE MAP FINDINGS

Map ID
Direction
Distance

Database EDR ID Number

BU694
SW
1/2 - 1 Mile

OIL_GAS **CAOG11000192555**

District nun:	1	Api number:	03716299
Blm well:	N	Redrill can:	Not Reported
Dryhole:	N	Well status:	A
Operator name:	Breitburn Operating L.P.		
County name:	Los Angeles	Fieldname:	Santa Fe Springs
Area name:	Any Area	Section:	6
Township:	03S	Range:	11W
Base meridian:	SB	Elevation:	147.921
Gissourcec:	gps		
Comments:	66611128.ssf		
Leasename:	Not Reported	Wellnumber:	W-528-G
Epawell:	N	Hydraulica:	N
Confidenti:	N	Spuddate:	Not Reported
Welldeptha:	0		
Redrillfoo:	0		
Abandonedd:	Not Reported	Completion:	Not Reported
Directiona:	Unknown	Gissymbol:	AWF
Site id:	CAOG11000192555		

BY695
WSW
1/2 - 1 Mile

OIL_GAS **CAOG11000211009**

District nun:	1	Api number:	03715594
Blm well:	N	Redrill can:	Not Reported
Dryhole:	N	Well status:	P
Operator name:	Union Oil Company of California		
County name:	Los Angeles	Fieldname:	Santa Fe Springs
Area name:	Any Area	Section:	6
Township:	03S	Range:	11W
Base meridian:	SB	Elevation:	Not Reported
Gissourcec:	hud		
Comments:	Not Reported		
Leasename:	Alexander	Wellnumber:	31
Epawell:	N	Hydraulica:	N
Confidenti:	N	Spuddate:	Not Reported
Welldeptha:	0		
Redrillfoo:	0		
Abandonedd:	Not Reported	Completion:	Not Reported
Directiona:	Unknown	Gissymbol:	POG
Site id:	CAOG11000211009		

CG696
SW
1/2 - 1 Mile

OIL_GAS **CAOG11000211525**

District nun:	1	Api number:	03716219
Blm well:	N	Redrill can:	Not Reported
Dryhole:	N	Well status:	P
Operator name:	Chevron U.S.A. Inc.		
County name:	Los Angeles	Fieldname:	Santa Fe Springs
Area name:	Any Area	Section:	6
Township:	03S	Range:	11W
Base meridian:	SB	Elevation:	Not Reported
Gissourcec:	hud		
Comments:	Not Reported		
Leasename:	Weaver	Wellnumber:	8
Epawell:	N	Hydraulica:	N
Confidenti:	N	Spuddate:	Not Reported
Welldeptha:	0		
Redrillfoo:	0		
Abandonedd:	Not Reported	Completion:	Not Reported
Directiona:	Unknown	Gissymbol:	POG
Site id:	CAOG11000211525		

CE697
SW
1/2 - 1 Mile

OIL_GAS **CAOG11000211128**

District nun:	1	Api number:	03715769
Blm well:	N	Redrill can:	Not Reported
Dryhole:	N	Well status:	P
Operator name:	Jameson Petroleum Co.		
County name:	Los Angeles	Fieldname:	Santa Fe Springs
Area name:	Any Area	Section:	6
Township:	03S	Range:	11W
Base meridian:	SB	Elevation:	Not Reported
Gissourcec:	hud		
Comments:	Not Reported		
Leasename:	Not Reported	Wellnumber:	1
Epawell:	N	Hydraulica:	N
Confidenti:	N	Spuddate:	Not Reported
Welldeptha:	0		
Redrillfoo:	0		
Abandonedd:	Not Reported	Completion:	Not Reported
Directiona:	Unknown	Gissymbol:	POG
Site id:	CAOG11000211128		

BV698
SSW
1/2 - 1 Mile

OIL_GAS **CAOG11000211096**

District nun:	1	Api number:	03715722
Blm well:	N	Redrill can:	Not Reported
Dryhole:	N	Well status:	P
Operator name:	Mobil Oil Corporation		
County name:	Los Angeles	Fieldname:	Santa Fe Springs
Area name:	Any Area	Section:	5
Township:	03S	Range:	11W
Base meridian:	SB	Elevation:	Not Reported
Gissourcec:	hud		

Comments:	Not Reported		
Leasename:	Santa Fe	Wellnumber:	168-C
Epawell:	N	Hydraulica:	N
Confidenti:	N	Spuddate:	Not Reported
Welldeptha:	0		
Redrillfoo:	0		
Abandonedd:	Not Reported	Completion:	Not Reported
Directiona:	Unknown	Gissymbol:	POG
Site id:	CAOG11000211096		

BZ699
WSW **OIL_GAS** **CAOG11000210978**
1/2 - 1 Mile

District nun:	1	Api number:	03715566
Blm well:	N	Redrill can:	Not Reported
Dryhole:	N	Well status:	P
Operator name:	Union Oil Company of California		
County name:	Los Angeles	Fieldname:	Santa Fe Springs
Area name:	Any Area	Section:	6
Township:	03S	Range:	11W
Base meridian:	SB	Elevation:	Not Reported
Gissourcec:	hud		
Comments:	Not Reported		
Leasename:	Alexander	Wellnumber:	3
Epawell:	N	Hydraulica:	N
Confidenti:	N	Spuddate:	Not Reported
Welldeptha:	0		
Redrillfoo:	0		
Abandonedd:	Not Reported	Completion:	Not Reported
Directiona:	Unknown	Gissymbol:	POG
Site id:	CAOG11000210978		

BY700
WSW **OIL_GAS** **CAOG11000210990**
1/2 - 1 Mile

District nun:	1	Api number:	03715577
Blm well:	N	Redrill can:	Not Reported
Dryhole:	N	Well status:	P
Operator name:	Union Oil Company of California		
County name:	Los Angeles	Fieldname:	Santa Fe Springs
Area name:	Any Area	Section:	6
Township:	03S	Range:	11W
Base meridian:	SB	Elevation:	Not Reported
Gissourcec:	hud		
Comments:	Not Reported		
Leasename:	Alexander	Wellnumber:	14
Epawell:	N	Hydraulica:	N
Confidenti:	N	Spuddate:	Not Reported
Welldeptha:	0		
Redrillfoo:	0		
Abandonedd:	Not Reported	Completion:	Not Reported
Directiona:	Unknown	Gissymbol:	POG
Site id:	CAOG11000210990		

GEOCHECK® - PHYSICAL SETTING SOURCE MAP FINDINGS

Map ID
Direction
Distance

Database EDR ID Number

CF701
SSW
1/2 - 1 Mile

OIL_GAS **CAOG11000211306**

District nun:	1	Api number:	03715973
Blm well:	N	Redrill can:	Not Reported
Dryhole:	N	Well status:	P
Operator name:	Mobil Oil Corporation		
County name:	Los Angeles	Fieldname:	Santa Fe Springs
Area name:	Any Area	Section:	6
Township:	03S	Range:	11W
Base meridian:	SB	Elevation:	Not Reported
Gissourcec:	hud		
Comments:	Not Reported		
Leasename:	Hill-Midway	Wellnumber:	105
Epawell:	N	Hydraulica:	N
Confidenti:	N	Spuddate:	Not Reported
Welldeptha:	0		
Redrillfoo:	0		
Abandonedd:	Not Reported	Completion:	Not Reported
Directiona:	Unknown	Gissymbol:	POG
Site id:	CAOG11000211306		

CA702
SSE
1/2 - 1 Mile

OIL_GAS **CAOG11000211454**

District nun:	1	Api number:	03716144
Blm well:	N	Redrill can:	Not Reported
Dryhole:	N	Well status:	P
Operator name:	Chevron U.S.A. Inc.		
County name:	Los Angeles	Fieldname:	Santa Fe Springs
Area name:	Any Area	Section:	5
Township:	03S	Range:	11W
Base meridian:	SB	Elevation:	Not Reported
Gissourcec:	hud		
Comments:	Not Reported		
Leasename:	So. Whittier Comm.	Wellnumber:	2
Epawell:	N	Hydraulica:	N
Confidenti:	N	Spuddate:	Not Reported
Welldeptha:	0		
Redrillfoo:	0		
Abandonedd:	Not Reported	Completion:	Not Reported
Directiona:	Unknown	Gissymbol:	POG
Site id:	CAOG11000211454		

CI703
West
1/2 - 1 Mile

OIL_GAS **CAOG11000211817**

District nun:	1	Api number:	03716676
Blm well:	N	Redrill can:	Not Reported
Dryhole:	N	Well status:	P
Operator name:	Union Oil Company of California		
County name:	Los Angeles	Fieldname:	Santa Fe Springs
Area name:	Any Area	Section:	31
Township:	02S	Range:	11W
Base meridian:	SB	Elevation:	Not Reported
Gissourcec:	hud		
Comments:	Not Reported		
Leasename:	Howard	Wellnumber:	3
Epawell:	N	Hydraulica:	N
Confidenti:	N	Spuddate:	Not Reported
Welldeptha:	0		
Redrillfoo:	0		
Abandonedd:	Not Reported	Completion:	Not Reported
Directiona:	Unknown	Gissymbol:	POG
Site id:	CAOG11000211817		

CE704
SW
1/2 - 1 Mile

OIL_GAS **CAOG11000192564**

District nun:	1	Api number:	03716317
Blm well:	N	Redrill can:	Not Reported
Dryhole:	N	Well status:	P
Operator name:	Breitburn Operating L.P.		
County name:	Los Angeles	Fieldname:	Santa Fe Springs
Area name:	Any Area	Section:	6
Township:	03S	Range:	11W
Base meridian:	SB	Elevation:	142.396
Gissourcec:	gps		
Comments:	66611128.ssf		
Leasename:	Not Reported	Wellnumber:	338-P
Epawell:	N	Hydraulica:	N
Confidenti:	N	Spuddate:	Not Reported
Welldeptha:	0		
Redrillfoo:	0		
Abandonedd:	Not Reported	Completion:	Not Reported
Directiona:	Unknown	Gissymbol:	POG
Site id:	CAOG11000192564		

CE705
SW
1/2 - 1 Mile

OIL_GAS **CAOG11000211701**

District nun:	1	Api number:	03716440
Blm well:	N	Redrill can:	Not Reported
Dryhole:	N	Well status:	P
Operator name:	Mobil Oil Corporation		
County name:	Los Angeles	Fieldname:	Santa Fe Springs
Area name:	Any Area	Section:	6
Township:	03S	Range:	11W
Base meridian:	SB	Elevation:	Not Reported
Gissourcec:	hud		

Comments:	Not Reported		
Leasename:	Not Reported	Wellnumber:	349-P
Epawell:	N	Hydraulica:	N
Confidenti:	N	Spuddate:	Not Reported
Welldeptha:	0		
Redrillfoo:	0		
Abandonedd:	Not Reported	Completion:	Not Reported
Directiona:	Unknown	Gissymbol:	POG
Site id:	CAOG11000211701		

CJ706
SSW **OIL_GAS** **CAOG11000211065**
1/2 - 1 Mile

District nun:	1	Api number:	03715668
Blm well:	N	Redrill can:	Not Reported
Dryhole:	N	Well status:	P
Operator name:	Mobil Oil Corporation		
County name:	Los Angeles	Fieldname:	Santa Fe Springs
Area name:	Any Area	Section:	5
Township:	03S	Range:	11W
Base meridian:	SB	Elevation:	Not Reported
Gissourcec:	hud		
Comments:	Not Reported		
Leasename:	Santa Fe	Wellnumber:	68
Epawell:	N	Hydraulica:	N
Confidenti:	N	Spuddate:	Not Reported
Welldeptha:	0		
Redrillfoo:	0		
Abandonedd:	Not Reported	Completion:	Not Reported
Directiona:	Unknown	Gissymbol:	POG
Site id:	CAOG11000211065		

BZ707
WSW **OIL_GAS** **CAOG11000210987**
1/2 - 1 Mile

District nun:	1	Api number:	03715574
Blm well:	N	Redrill can:	Not Reported
Dryhole:	N	Well status:	P
Operator name:	Union Oil Company of California		
County name:	Los Angeles	Fieldname:	Santa Fe Springs
Area name:	Any Area	Section:	6
Township:	03S	Range:	11W
Base meridian:	SB	Elevation:	Not Reported
Gissourcec:	hud		
Comments:	Not Reported		
Leasename:	Alexander	Wellnumber:	11
Epawell:	N	Hydraulica:	N
Confidenti:	N	Spuddate:	Not Reported
Welldeptha:	0		
Redrillfoo:	0		
Abandonedd:	Not Reported	Completion:	Not Reported
Directiona:	Unknown	Gissymbol:	POG
Site id:	CAOG11000210987		

GEOCHECK® - PHYSICAL SETTING SOURCE MAP FINDINGS

Map ID
Direction
Distance

Database EDR ID Number

CJ708
SSW
1/2 - 1 Mile

OIL_GAS **CAOG11000192420**

District nun:	1	Api number:	03715723
Blm well:	N	Redrill can:	Not Reported
Dryhole:	N	Well status:	A
Operator name:	Breitburn Operating L.P.		
County name:	Los Angeles	Fieldname:	Santa Fe Springs
Area name:	Any Area	Section:	5
Township:	03S	Range:	11W
Base meridian:	SB	Elevation:	152.816
Gissourcec:	gps		
Comments:	66607158.ssf		
Leasename:	Not Reported	Wellnumber:	519-E
Epawell:	N	Hydraulica:	N
Confidenti:	N	Spuddate:	Not Reported
Welldeptha:	0		
Redrillfoo:	0		
Abandonedd:	Not Reported	Completion:	Not Reported
Directiona:	Unknown	Gissymbol:	AOG
Site id:	CAOG11000192420		

BV709
SSW
1/2 - 1 Mile

OIL_GAS **CAOG11000192421**

District nun:	1	Api number:	03715725
Blm well:	N	Redrill can:	Not Reported
Dryhole:	N	Well status:	I
Operator name:	Breitburn Operating L.P.		
County name:	Los Angeles	Fieldname:	Santa Fe Springs
Area name:	Any Area	Section:	5
Township:	03S	Range:	11W
Base meridian:	SB	Elevation:	149.184
Gissourcec:	gps		
Comments:	66607158.ssf		
Leasename:	Not Reported	Wellnumber:	513-C
Epawell:	N	Hydraulica:	N
Confidenti:	N	Spuddate:	Not Reported
Welldeptha:	0		
Redrillfoo:	0		
Abandonedd:	Not Reported	Completion:	Not Reported
Directiona:	Unknown	Gissymbol:	AOG
Site id:	CAOG11000192421		

CF710
SW
1/2 - 1 Mile

OIL_GAS **CAOG11000211253**

District nun:	1	Api number:	03715912
Blm well:	N	Redrill can:	Not Reported
Dryhole:	N	Well status:	P
Operator name:	Chevron U.S.A. Inc.		
County name:	Los Angeles	Fieldname:	Santa Fe Springs
Area name:	Any Area	Section:	6
Township:	03S	Range:	11W
Base meridian:	SB	Elevation:	Not Reported
Gissourcec:	hud		
Comments:	Not Reported		
Leasename:	Walker Community	Wellnumber:	27
Epawell:	N	Hydraulica:	N
Confidenti:	N	Spuddate:	Not Reported
Welldeptha:	0		
Redrillfoo:	0		
Abandonedd:	Not Reported	Completion:	Not Reported
Directiona:	Unknown	Gissymbol:	POG
Site id:	CAOG11000211253		

BZ711
WSW
1/2 - 1 Mile

OIL_GAS **CAOG11000211013**

District nun:	1	Api number:	03715598
Blm well:	N	Redrill can:	Not Reported
Dryhole:	N	Well status:	P
Operator name:	Union Oil Company of California		
County name:	Los Angeles	Fieldname:	Santa Fe Springs
Area name:	Any Area	Section:	6
Township:	03S	Range:	11W
Base meridian:	SB	Elevation:	Not Reported
Gissourcec:	hud		
Comments:	Not Reported		
Leasename:	Alexander	Wellnumber:	35
Epawell:	N	Hydraulica:	N
Confidenti:	N	Spuddate:	Not Reported
Welldeptha:	0		
Redrillfoo:	0		
Abandonedd:	Not Reported	Completion:	Not Reported
Directiona:	Unknown	Gissymbol:	POG
Site id:	CAOG11000211013		

CC712
SSW
1/2 - 1 Mile

OIL_GAS **CAOG11000211105**

District nun:	1	Api number:	03715738
Blm well:	N	Redrill can:	Not Reported
Dryhole:	N	Well status:	P
Operator name:	Mobil Oil Corporation		
County name:	Los Angeles	Fieldname:	Santa Fe Springs
Area name:	Any Area	Section:	5
Township:	03S	Range:	11W
Base meridian:	SB	Elevation:	Not Reported
Gissourcec:	hud		

Comments:	Not Reported		
Leasename:	Santa Fe	Wellnumber:	209
Epawell:	N	Hydraulica:	N
Confidenti:	N	Spuddate:	Not Reported
Welldeptha:	0		
Redrillfoo:	0		
Abandonedd:	Not Reported	Completion:	Not Reported
Directiona:	Unknown	Gissymbol:	POG
Site id:	CAOG11000211105		

CE713
SW
1/2 - 1 Mile

OIL_GAS **CAOG11000211405**

District nun:	1	Api number:	03716094
Blm well:	N	Redrill can:	Not Reported
Dryhole:	N	Well status:	P
Operator name:	Santa Fe Springs Drilling Co.		
County name:	Los Angeles	Fieldname:	Santa Fe Springs
Area name:	Any Area	Section:	6
Township:	03S	Range:	11W
Base meridian:	SB	Elevation:	Not Reported
Gissourcec:	hud		
Comments:	Not Reported		
Leasename:	Not Reported	Wellnumber:	4
Epawell:	N	Hydraulica:	N
Confidenti:	N	Spuddate:	Not Reported
Welldeptha:	0		
Redrillfoo:	0		
Abandonedd:	Not Reported	Completion:	Not Reported
Directiona:	Unknown	Gissymbol:	POG
Site id:	CAOG11000211405		

CK714
WNW
1/2 - 1 Mile

OIL_GAS **CAOG11000211688**

District nun:	1	Api number:	03716421
Blm well:	N	Redrill can:	Not Reported
Dryhole:	N	Well status:	P
Operator name:	Pacific Clay Products		
County name:	Los Angeles	Fieldname:	Santa Fe Springs
Area name:	Any Area	Section:	31
Township:	02S	Range:	11W
Base meridian:	SB	Elevation:	Not Reported
Gissourcec:	hud		
Comments:	Not Reported		
Leasename:	Donnelly	Wellnumber:	1-A
Epawell:	N	Hydraulica:	N
Confidenti:	N	Spuddate:	Not Reported
Welldeptha:	0		
Redrillfoo:	0		
Abandonedd:	Not Reported	Completion:	Not Reported
Directiona:	Unknown	Gissymbol:	POG
Site id:	CAOG11000211688		

Map ID
Direction
Distance

Database EDR ID Number

CI715
West
1/2 - 1 Mile

OIL_GAS **CAOG11000211828**

District nun:	1	Api number:	03716687
Blm well:	N	Redrill can:	Not Reported
Dryhole:	N	Well status:	P
Operator name:	Union Oil Company of California		
County name:	Los Angeles	Fieldname:	Santa Fe Springs
Area name:	Any Area	Section:	31
Township:	02S	Range:	11W
Base meridian:	SB	Elevation:	Not Reported
Gissourcec:	hud		
Comments:	Not Reported		
Leasename:	Howard	Wellnumber:	14
Epawell:	N	Hydraulica:	N
Confidenti:	N	Spuddate:	Not Reported
Welldeptha:	0		
Redrillfoo:	0		
Abandonedd:	Not Reported	Completion:	Not Reported
Directiona:	Unknown	Gissymbol:	POG
Site id:	CAOG11000211828		

CL716
South
1/2 - 1 Mile

OIL_GAS **CAOG11000192526**

District nun:	1	Api number:	03716258
Blm well:	N	Redrill can:	Not Reported
Dryhole:	N	Well status:	A
Operator name:	Breitburn Operating L.P.		
County name:	Los Angeles	Fieldname:	Santa Fe Springs
Area name:	Any Area	Section:	5
Township:	03S	Range:	11W
Base meridian:	SB	Elevation:	160.054
Gissourcec:	gps		
Comments:	66607158.ssf		
Leasename:	Not Reported	Wellnumber:	W-712-C
Epawell:	N	Hydraulica:	N
Confidenti:	N	Spuddate:	Not Reported
Welldeptha:	0		
Redrillfoo:	0		
Abandonedd:	Not Reported	Completion:	Not Reported
Directiona:	Unknown	Gissymbol:	AWF
Site id:	CAOG11000192526		

CF717
SSW
1/2 - 1 Mile

OIL_GAS **CAOG11000210881**

District nun:	1	Api number:	03715443
Blm well:	N	Redrill can:	Not Reported
Dryhole:	N	Well status:	P
Operator name:	Chevron U.S.A. Inc.		
County name:	Los Angeles	Fieldname:	Santa Fe Springs
Area name:	Any Area	Section:	6
Township:	03S	Range:	11W
Base meridian:	SB	Elevation:	Not Reported
Gissourcec:	hud		
Comments:	Not Reported		
Leasename:	S.F.S.	Wellnumber:	23
Epawell:	N	Hydraulica:	N
Confidenti:	N	Spuddate:	Not Reported
Welldeptha:	0		
Redrillfoo:	0		
Abandonedd:	Not Reported	Completion:	Not Reported
Directiona:	Unknown	Gissymbol:	POG
Site id:	CAOG11000210881		

CM718
SW
1/2 - 1 Mile

OIL_GAS **CAOG11000211574**

District nun:	1	Api number:	03716293
Blm well:	N	Redrill can:	Not Reported
Dryhole:	N	Well status:	P
Operator name:	Mobil Oil Corporation		
County name:	Los Angeles	Fieldname:	Santa Fe Springs
Area name:	Any Area	Section:	6
Township:	03S	Range:	11W
Base meridian:	SB	Elevation:	Not Reported
Gissourcec:	hud		
Comments:	Not Reported		
Leasename:	Santa Fe Comm.	Wellnumber:	91-A
Epawell:	N	Hydraulica:	N
Confidenti:	N	Spuddate:	Not Reported
Welldeptha:	0		
Redrillfoo:	0		
Abandonedd:	Not Reported	Completion:	Not Reported
Directiona:	Unknown	Gissymbol:	POG
Site id:	CAOG11000211574		

CI719
West
1/2 - 1 Mile

OIL_GAS **CAOG11000211027**

District nun:	1	Api number:	03715612
Blm well:	N	Redrill can:	Not Reported
Dryhole:	N	Well status:	P
Operator name:	Union Oil Company of California		
County name:	Los Angeles	Fieldname:	Santa Fe Springs
Area name:	Any Area	Section:	31
Township:	02S	Range:	11W
Base meridian:	SB	Elevation:	Not Reported
Gissourcec:	hud		

Comments:	Not Reported		
Leasename:	Bell	Wellnumber:	5
Epawell:	N	Hydraulica:	N
Confidenti:	N	Spuddate:	Not Reported
Welldeptha:	0		
Redrillfoo:	0		
Abandonedd:	Not Reported	Completion:	Not Reported
Directiona:	Unknown	Gissymbol:	POG
Site id:	CAOG11000211027		

CK720
West
1/2 - 1 Mile

OIL_GAS **CAOG11000211026**

District nun:	1	Api number:	03715611
Blm well:	N	Redrill can:	Not Reported
Dryhole:	N	Well status:	P
Operator name:	Union Oil Company of California		
County name:	Los Angeles	Fieldname:	Santa Fe Springs
Area name:	Any Area	Section:	31
Township:	02S	Range:	11W
Base meridian:	SB	Elevation:	Not Reported
Gissourcec:	hud		
Comments:	Not Reported		
Leasename:	Bell	Wellnumber:	4
Epawell:	N	Hydraulica:	N
Confidenti:	N	Spuddate:	Not Reported
Welldeptha:	0		
Redrillfoo:	0		
Abandonedd:	Not Reported	Completion:	Not Reported
Directiona:	Unknown	Gissymbol:	POG
Site id:	CAOG11000211026		

CI721
West
1/2 - 1 Mile

OIL_GAS **CAOG11000211055**

District nun:	1	Api number:	03715649
Blm well:	N	Redrill can:	Not Reported
Dryhole:	N	Well status:	B
Operator name:	Union Oil Company of California		
County name:	Los Angeles	Fieldname:	Santa Fe Springs
Area name:	Any Area	Section:	31
Township:	02S	Range:	11W
Base meridian:	SB	Elevation:	Not Reported
Gissourcec:	hud		
Comments:	Not Reported		
Leasename:	Howard	Wellnumber:	1
Epawell:	N	Hydraulica:	N
Confidenti:	N	Spuddate:	Not Reported
Welldeptha:	0		
Redrillfoo:	0		
Abandonedd:	Not Reported	Completion:	Not Reported
Directiona:	Unknown	Gissymbol:	AOG
Site id:	CAOG11000211055		

Map ID
Direction
Distance

Database EDR ID Number

CB722
West
1/2 - 1 Mile

OIL_GAS **CAOG11000211822**

District nun:	1	Api number:	03716681
Blm well:	N	Redrill can:	Not Reported
Dryhole:	N	Well status:	P
Operator name:	Union Oil Company of California		
County name:	Los Angeles	Fieldname:	Santa Fe Springs
Area name:	Any Area	Section:	31
Township:	02S	Range:	11W
Base meridian:	SB	Elevation:	Not Reported
Gissourcec:	hud		
Comments:	Not Reported		
Leasename:	Howard	Wellnumber:	8
Epawell:	N	Hydraulica:	N
Confidenti:	N	Spuddate:	Not Reported
Welldeptha:	0		
Redrillfoo:	0		
Abandonedd:	Not Reported	Completion:	Not Reported
Directiona:	Unknown	Gissymbol:	POG
Site id:	CAOG11000211822		

CB723
West
1/2 - 1 Mile

OIL_GAS **CAOG11000211827**

District nun:	1	Api number:	03716686
Blm well:	N	Redrill can:	Not Reported
Dryhole:	N	Well status:	P
Operator name:	Union Oil Company of California		
County name:	Los Angeles	Fieldname:	Santa Fe Springs
Area name:	Any Area	Section:	31
Township:	02S	Range:	11W
Base meridian:	SB	Elevation:	Not Reported
Gissourcec:	hud		
Comments:	Not Reported		
Leasename:	Howard	Wellnumber:	13
Epawell:	N	Hydraulica:	N
Confidenti:	N	Spuddate:	Not Reported
Welldeptha:	0		
Redrillfoo:	0		
Abandonedd:	Not Reported	Completion:	Not Reported
Directiona:	Unknown	Gissymbol:	POG
Site id:	CAOG11000211827		

CB724
West
1/2 - 1 Mile

OIL_GAS **CAOG11000211056**

District nun:	1	Api number:	03715650
Blm well:	N	Redrill can:	Not Reported
Dryhole:	N	Well status:	P
Operator name:	Union Oil Company of California		
County name:	Los Angeles	Fieldname:	Santa Fe Springs
Area name:	Any Area	Section:	31
Township:	02S	Range:	11W
Base meridian:	SB	Elevation:	Not Reported
Gissourcec:	hud		
Comments:	Not Reported		
Leasename:	Howard	Wellnumber:	2
Epawell:	N	Hydraulica:	N
Confidenti:	N	Spuddate:	Not Reported
Welldeptha:	0		
Redrillfoo:	0		
Abandonedd:	Not Reported	Completion:	Not Reported
Directiona:	Unknown	Gissymbol:	POG
Site id:	CAOG11000211056		

CN725
WSW
1/2 - 1 Mile

OIL_GAS **CAOG11000210980**

District nun:	1	Api number:	03715568
Blm well:	N	Redrill can:	Not Reported
Dryhole:	N	Well status:	P
Operator name:	Union Oil Company of California		
County name:	Los Angeles	Fieldname:	Santa Fe Springs
Area name:	Any Area	Section:	6
Township:	03S	Range:	11W
Base meridian:	SB	Elevation:	Not Reported
Gissourcec:	hud		
Comments:	Not Reported		
Leasename:	Alexander	Wellnumber:	5
Epawell:	N	Hydraulica:	N
Confidenti:	N	Spuddate:	Not Reported
Welldeptha:	0		
Redrillfoo:	0		
Abandonedd:	Not Reported	Completion:	Not Reported
Directiona:	Unknown	Gissymbol:	POG
Site id:	CAOG11000210980		

CN726
WSW
1/2 - 1 Mile

OIL_GAS **CAOG11000211011**

District nun:	1	Api number:	03715596
Blm well:	N	Redrill can:	Not Reported
Dryhole:	N	Well status:	P
Operator name:	Union Oil Company of California		
County name:	Los Angeles	Fieldname:	Santa Fe Springs
Area name:	Any Area	Section:	6
Township:	03S	Range:	11W
Base meridian:	SB	Elevation:	Not Reported
Gissourcec:	hud		

Comments:	Not Reported		
Leasename:	Alexander	Wellnumber:	33
Epawell:	N	Hydraulica:	N
Confidenti:	N	Spuddate:	Not Reported
Welldeptha:	0		
Redrillfoo:	0		
Abandonedd:	Not Reported	Completion:	Not Reported
Directiona:	Unknown	Gissymbol:	POG
Site id:	CAOG11000211011		

CJ728
SSW
1/2 - 1 Mile

OIL_GAS **CAOG11000192423**

District nun:	1	Api number:	03715726
Blm well:	N	Redrill can:	Not Reported
Dryhole:	N	Well status:	A
Operator name:	Breitburn Operating L.P.		
County name:	Los Angeles	Fieldname:	Santa Fe Springs
Area name:	Any Area	Section:	5
Township:	03S	Range:	11W
Base meridian:	SB	Elevation:	148.213
Gissourcec:	gps		
Comments:	66607158.ssf Straight hole.		
Leasename:	Not Reported	Wellnumber:	W-517-P
Epawell:	N	Hydraulica:	N
Confidenti:	N	Spuddate:	Not Reported
Welldeptha:	0		
Redrillfoo:	0		
Abandonedd:	Not Reported	Completion:	Not Reported
Directiona:	Not Directionally drilled	Gissymbol:	AOG
Site id:	CAOG11000192423		

CJ727
SSW
1/2 - 1 Mile

OIL_GAS **CAOG11000192422**

District nun:	1	Api number:	03715726
Blm well:	N	Redrill can:	Not Reported
Dryhole:	N	Well status:	A
Operator name:	Breitburn Operating L.P.		
County name:	Los Angeles	Fieldname:	Santa Fe Springs
Area name:	Any Area	Section:	5
Township:	03S	Range:	11W
Base meridian:	SB	Elevation:	148.213
Gissourcec:	gps		
Comments:	66607158.ssf Straight hole.		
Leasename:	Not Reported	Wellnumber:	W-517-P
Epawell:	N	Hydraulica:	N
Confidenti:	N	Spuddate:	Not Reported
Welldeptha:	0		
Redrillfoo:	0		
Abandonedd:	Not Reported	Completion:	Not Reported
Directiona:	Not Directionally drilled	Gissymbol:	AOG
Site id:	CAOG11000192422		

Map ID
Direction
Distance

Database EDR ID Number

CE729
SW
1/2 - 1 Mile

OIL_GAS **CAOG11000211591**

District nun:	1	Api number:	03716320
Blm well:	N	Redrill can:	Not Reported
Dryhole:	N	Well status:	P
Operator name:	Mobil Oil Corporation		
County name:	Los Angeles	Fieldname:	Santa Fe Springs
Area name:	Any Area	Section:	6
Township:	03S	Range:	11W
Base meridian:	SB	Elevation:	Not Reported
Gissourcec:	hud		
Comments:	Not Reported		
Leasename:	Santa Fe Comm.	Wellnumber:	186H
Epawell:	N	Hydraulica:	N
Confidenti:	N	Spuddate:	Not Reported
Welldeptha:	0		
Redrillfoo:	0		
Abandonedd:	Not Reported	Completion:	Not Reported
Directiona:	Unknown	Gissymbol:	POG
Site id:	CAOG11000211591		

CF730
SSW
1/2 - 1 Mile

OIL_GAS **CAOG11000211228**

District nun:	1	Api number:	03715886
Blm well:	N	Redrill can:	Not Reported
Dryhole:	N	Well status:	P
Operator name:	Chevron U.S.A. Inc.		
County name:	Los Angeles	Fieldname:	Santa Fe Springs
Area name:	Any Area	Section:	6
Township:	03S	Range:	11W
Base meridian:	SB	Elevation:	Not Reported
Gissourcec:	hud		
Comments:	Not Reported		
Leasename:	Walker Comm.	Wellnumber:	1
Epawell:	N	Hydraulica:	N
Confidenti:	N	Spuddate:	Not Reported
Welldeptha:	0		
Redrillfoo:	0		
Abandonedd:	Not Reported	Completion:	Not Reported
Directiona:	Unknown	Gissymbol:	POG
Site id:	CAOG11000211228		

CE731
SW
1/2 - 1 Mile

OIL_GAS **CAOG11000211572**

District nun:	1	Api number:	03716291
Blm well:	N	Redrill can:	Not Reported
Dryhole:	N	Well status:	P
Operator name:	Mobil Oil Corporation		
County name:	Los Angeles	Fieldname:	Santa Fe Springs
Area name:	Any Area	Section:	6
Township:	03S	Range:	11W
Base meridian:	SB	Elevation:	Not Reported
Gissourcec:	hud		
Comments:	Not Reported		
Leasename:	Santa Fe Comm.	Wellnumber:	86-C
Epawell:	N	Hydraulica:	N
Confidenti:	N	Spuddate:	Not Reported
Welldeptha:	0		
Redrillfoo:	0		
Abandonedd:	Not Reported	Completion:	Not Reported
Directiona:	Unknown	Gissymbol:	POG
Site id:	CAOG11000211572		

CO732
SSE **OIL_GAS** **CAOG11000211215**
1/2 - 1 Mile

District nun:	1	Api number:	03715873
Blm well:	N	Redrill can:	Not Reported
Dryhole:	N	Well status:	P
Operator name:	Chevron U.S.A. Inc.		
County name:	Los Angeles	Fieldname:	Santa Fe Springs
Area name:	Any Area	Section:	5
Township:	03S	Range:	11W
Base meridian:	SB	Elevation:	Not Reported
Gissourcec:	hud		
Comments:	Not Reported		
Leasename:	South Whittier Community	Wellnumber:	32
Epawell:	N	Hydraulica:	N
Confidenti:	N	Spuddate:	Not Reported
Welldeptha:	0		
Redrillfoo:	0		
Abandonedd:	Not Reported	Completion:	Not Reported
Directiona:	Unknown	Gissymbol:	POG
Site id:	CAOG11000211215		

CE733
SW **OIL_GAS** **CAOG11000192563**
1/2 - 1 Mile

District nun:	1	Api number:	03716316
Blm well:	N	Redrill can:	Not Reported
Dryhole:	N	Well status:	P
Operator name:	Breitburn Operating L.P.		
County name:	Los Angeles	Fieldname:	Santa Fe Springs
Area name:	Any Area	Section:	6
Township:	03S	Range:	11W
Base meridian:	SB	Elevation:	144.744
Gissourcec:	gps		

Comments:	66611128.ssf		
Leasename:	Not Reported	Wellnumber:	348-C
Epawell:	N	Hydraulica:	N
Confidenti:	N	Spuddate:	Not Reported
Welldeptha:	0		
Redrillfoo:	0		
Abandonedd:	Not Reported	Completion:	Not Reported
Directiona:	Unknown	Gissymbol:	POG
Site id:	CAOG11000192563		

CA734
SSE **OIL_GAS** **CAOG11000211538**
1/2 - 1 Mile

District nun:	1	Api number:	03716239
Blm well:	N	Redrill can:	Not Reported
Dryhole:	N	Well status:	P
Operator name:	Chevron U.S.A. Inc.		
County name:	Los Angeles	Fieldname:	Santa Fe Springs
Area name:	Any Area	Section:	5
Township:	03S	Range:	11W
Base meridian:	SB	Elevation:	Not Reported
Gissourcec:	hud		
Comments:	Not Reported		
Leasename:	Butterworth	Wellnumber:	3
Epawell:	N	Hydraulica:	N
Confidenti:	N	Spuddate:	Not Reported
Welldeptha:	0		
Redrillfoo:	0		
Abandonedd:	Not Reported	Completion:	Not Reported
Directiona:	Unknown	Gissymbol:	POG
Site id:	CAOG11000211538		

CE735
SW **OIL_GAS** **CAOG11000194261**
1/2 - 1 Mile

District nun:	1	Api number:	03723470
Blm well:	N	Redrill can:	Not Reported
Dryhole:	N	Well status:	P
Operator name:	Breitburn Operating L.P.		
County name:	Los Angeles	Fieldname:	Santa Fe Springs
Area name:	Any Area	Section:	6
Township:	03S	Range:	11W
Base meridian:	SB	Elevation:	143.283
Gissourcec:	gps		
Comments:	66611128.ssf		
Leasename:	Not Reported	Wellnumber:	376-P
Epawell:	N	Hydraulica:	N
Confidenti:	N	Spuddate:	Not Reported
Welldeptha:	0		
Redrillfoo:	0		
Abandonedd:	Not Reported	Completion:	Not Reported
Directiona:	Unknown	Gissymbol:	POG
Site id:	CAOG11000194261		

Map ID
Direction
Distance

Database EDR ID Number

CK736
WNW
1/2 - 1 Mile

OIL_GAS **CAOG11000211640**

District nun:	1	Api number:	03716374
Blm well:	N	Redrill can:	Not Reported
Dryhole:	N	Well status:	P
Operator name:	Chevron U.S.A. Inc.		
County name:	Los Angeles	Fieldname:	Santa Fe Springs
Area name:	Any Area	Section:	31
Township:	02S	Range:	11W
Base meridian:	SB	Elevation:	Not Reported
Gissourcec:	hud		
Comments:	Not Reported		
Leasename:	Donnelly	Wellnumber:	1
Epawell:	N	Hydraulica:	N
Confidenti:	N	Spuddate:	Not Reported
Welldeptha:	0		
Redrillfoo:	0		
Abandonedd:	Not Reported	Completion:	Not Reported
Directiona:	Unknown	Gissymbol:	POG
Site id:	CAOG11000211640		

CN737
WSW
1/2 - 1 Mile

OIL_GAS **CAOG11000210995**

District nun:	1	Api number:	03715582
Blm well:	N	Redrill can:	Not Reported
Dryhole:	N	Well status:	P
Operator name:	Union Oil Company of California		
County name:	Los Angeles	Fieldname:	Santa Fe Springs
Area name:	Any Area	Section:	6
Township:	03S	Range:	11W
Base meridian:	SB	Elevation:	Not Reported
Gissourcec:	hud		
Comments:	Not Reported		
Leasename:	Alexander	Wellnumber:	19
Epawell:	N	Hydraulica:	N
Confidenti:	N	Spuddate:	Not Reported
Welldeptha:	0		
Redrillfoo:	0		
Abandonedd:	Not Reported	Completion:	Not Reported
Directiona:	Unknown	Gissymbol:	POG
Site id:	CAOG11000210995		

CG738
SW
1/2 - 1 Mile

OIL_GAS **CAOG11000211520**

District nun:	1	Api number:	03716214
Blm well:	N	Redrill can:	Not Reported
Dryhole:	N	Well status:	P
Operator name:	Chevron U.S.A. Inc.		
County name:	Los Angeles	Fieldname:	Santa Fe Springs
Area name:	Any Area	Section:	6
Township:	03S	Range:	11W
Base meridian:	SB	Elevation:	Not Reported
Gissourcec:	hud		
Comments:	Not Reported		
Leasename:	Weaver	Wellnumber:	3
Epawell:	N	Hydraulica:	N
Confidenti:	N	Spuddate:	Not Reported
Welldeptha:	0		
Redrillfoo:	0		
Abandonedd:	Not Reported	Completion:	Not Reported
Directiona:	Unknown	Gissymbol:	POG
Site id:	CAOG11000211520		

CC739
SSW **OIL_GAS** **CAOG11000211556**
1/2 - 1 Mile

District nun:	1	Api number:	03716265
Blm well:	N	Redrill can:	Not Reported
Dryhole:	N	Well status:	P
Operator name:	Mobil Oil Corporation		
County name:	Los Angeles	Fieldname:	Santa Fe Springs
Area name:	Any Area	Section:	5
Township:	03S	Range:	11W
Base meridian:	SB	Elevation:	Not Reported
Gissourcec:	hud		
Comments:	Not Reported		
Leasename:	Santa Fe	Wellnumber:	240
Epawell:	N	Hydraulica:	N
Confidenti:	N	Spuddate:	Not Reported
Welldeptha:	0		
Redrillfoo:	0		
Abandonedd:	Not Reported	Completion:	Not Reported
Directiona:	Unknown	Gissymbol:	POG
Site id:	CAOG11000211556		

CB740
West **OIL_GAS** **CAOG11000211824**
1/2 - 1 Mile

District nun:	1	Api number:	03716683
Blm well:	N	Redrill can:	Not Reported
Dryhole:	N	Well status:	P
Operator name:	Union Oil Company of California		
County name:	Los Angeles	Fieldname:	Santa Fe Springs
Area name:	Any Area	Section:	31
Township:	02S	Range:	11W
Base meridian:	SB	Elevation:	Not Reported
Gissourcec:	hud		

Comments:	Not Reported		
Leasename:	Howard	Wellnumber:	10
Epawell:	N	Hydraulica:	N
Confidenti:	N	Spuddate:	Not Reported
Welldeptha:	0		
Redrillfoo:	0		
Abandonedd:	Not Reported	Completion:	Not Reported
Directiona:	Unknown	Gissymbol:	POG
Site id:	CAOG11000211824		

CD741
WSW
1/2 - 1 Mile

OIL_GAS **CAOG11000211831**

District nun:	1	Api number:	03716690
Blm well:	N	Redrill can:	Not Reported
Dryhole:	N	Well status:	P
Operator name:	Union Oil Company of California		
County name:	Los Angeles	Fieldname:	Santa Fe Springs
Area name:	Any Area	Section:	31
Township:	02S	Range:	11W
Base meridian:	SB	Elevation:	Not Reported
Gissourcec:	hud		
Comments:	Not Reported		
Leasename:	Howard	Wellnumber:	17
Epawell:	N	Hydraulica:	N
Confidenti:	N	Spuddate:	Not Reported
Welldeptha:	0		
Redrillfoo:	0		
Abandonedd:	Not Reported	Completion:	Not Reported
Directiona:	Unknown	Gissymbol:	POG
Site id:	CAOG11000211831		

CF742
SSW
1/2 - 1 Mile

OIL_GAS **CAOG11000192459**

District nun:	1	Api number:	03715821
Blm well:	N	Redrill can:	Not Reported
Dryhole:	N	Well status:	I
Operator name:	Breitburn Operating L.P.		
County name:	Los Angeles	Fieldname:	Santa Fe Springs
Area name:	Any Area	Section:	6
Township:	03S	Range:	11W
Base meridian:	SB	Elevation:	146.545
Gissourcec:	gps		
Comments:	66611128.ssf		
Leasename:	Not Reported	Wellnumber:	522-C
Epawell:	N	Hydraulica:	N
Confidenti:	N	Spuddate:	Not Reported
Welldeptha:	0		
Redrillfoo:	0		
Abandonedd:	Not Reported	Completion:	Not Reported
Directiona:	Unknown	Gissymbol:	AOG
Site id:	CAOG11000192459		

GEOCHECK® - PHYSICAL SETTING SOURCE MAP FINDINGS

Map ID
Direction
Distance

Database EDR ID Number

CF743
SSW
1/2 - 1 Mile

OIL_GAS **CAOG11000192476**

District nun:	1	Api number:	03715970
Blm well:	N	Redrill can:	Not Reported
Dryhole:	N	Well status:	I
Operator name:	Breitburn Operating L.P.		
County name:	Los Angeles	Fieldname:	Santa Fe Springs
Area name:	Any Area	Section:	6
Township:	03S	Range:	11W
Base meridian:	SB	Elevation:	149.283
Gissourcec:	gps		
Comments:	66611128.ssf		
Leasename:	Not Reported	Wellnumber:	520-E
Epawell:	N	Hydraulica:	N
Confidenti:	N	Spuddate:	Not Reported
Welldeptha:	0		
Redrillfoo:	0		
Abandonedd:	Not Reported	Completion:	Not Reported
Directiona:	Unknown	Gissymbol:	AOG
Site id:	CAOG11000192476		

CM744
SW
1/2 - 1 Mile

OIL_GAS **CAOG11000211592**

District nun:	1	Api number:	03716323
Blm well:	N	Redrill can:	Not Reported
Dryhole:	N	Well status:	P
Operator name:	Mobil Oil Corporation		
County name:	Los Angeles	Fieldname:	Santa Fe Springs
Area name:	Any Area	Section:	6
Township:	03S	Range:	11W
Base meridian:	SB	Elevation:	Not Reported
Gissourcec:	hud		
Comments:	Not Reported		
Leasename:	Santa Fe Comm.	Wellnumber:	191C
Epawell:	N	Hydraulica:	N
Confidenti:	N	Spuddate:	Not Reported
Welldeptha:	0		
Redrillfoo:	0		
Abandonedd:	Not Reported	Completion:	Not Reported
Directiona:	Unknown	Gissymbol:	POG
Site id:	CAOG11000211592		

CE745
SW
1/2 - 1 Mile

OIL_GAS **CAOG11000210431**

District nun:	1	Api number:	03714812
Blm well:	N	Redrill can:	Not Reported
Dryhole:	N	Well status:	P
Operator name:	Co-Operative Oil Corp.		
County name:	Los Angeles	Fieldname:	Santa Fe Springs
Area name:	Any Area	Section:	6
Township:	03S	Range:	11W
Base meridian:	SB	Elevation:	Not Reported
Gissourcec:	hud		
Comments:	Not Reported		
Leasename:	Not Reported	Wellnumber:	1
Epawell:	N	Hydraulica:	N
Confidenti:	N	Spuddate:	Not Reported
Welldeptha:	0		
Redrillfoo:	0		
Abandonedd:	Not Reported	Completion:	Not Reported
Directiona:	Unknown	Gissymbol:	POG
Site id:	CAOG11000210431		

CE746
SW
1/2 - 1 Mile

OIL_GAS **CAOG11000211569**

District nun:	1	Api number:	03716288
Blm well:	N	Redrill can:	Not Reported
Dryhole:	N	Well status:	P
Operator name:	Mobil Oil Corporation		
County name:	Los Angeles	Fieldname:	Santa Fe Springs
Area name:	Any Area	Section:	6
Township:	03S	Range:	11W
Base meridian:	SB	Elevation:	Not Reported
Gissourcec:	hud		
Comments:	Not Reported		
Leasename:	Santa Fe Comm.	Wellnumber:	86
Epawell:	N	Hydraulica:	N
Confidenti:	N	Spuddate:	Not Reported
Welldeptha:	0		
Redrillfoo:	0		
Abandonedd:	Not Reported	Completion:	Not Reported
Directiona:	Unknown	Gissymbol:	POG
Site id:	CAOG11000211569		

CF747
SW
1/2 - 1 Mile

OIL_GAS **CAOG11000211237**

District nun:	1	Api number:	03715896
Blm well:	N	Redrill can:	Not Reported
Dryhole:	N	Well status:	P
Operator name:	Chevron U.S.A. Inc.		
County name:	Los Angeles	Fieldname:	Santa Fe Springs
Area name:	Any Area	Section:	6
Township:	03S	Range:	11W
Base meridian:	SB	Elevation:	Not Reported
Gissourcec:	hud		

Comments:	Not Reported		
Leasename:	Walker Comm.	Wellnumber:	11
Epawell:	N	Hydraulica:	N
Confidenti:	N	Spuddate:	Not Reported
Welldeptha:	0		
Redrillfoo:	0		
Abandonedd:	Not Reported	Completion:	Not Reported
Directiona:	Unknown	Gissymbol:	POG
Site id:	CAOG11000211237		

CN748
WSW
1/2 - 1 Mile

OIL_GAS **CAOG11000210989**

District nun:	1	Api number:	03715576
Blm well:	N	Redrill can:	Not Reported
Dryhole:	N	Well status:	P
Operator name:	Union Oil Company of California		
County name:	Los Angeles	Fieldname:	Santa Fe Springs
Area name:	Any Area	Section:	6
Township:	03S	Range:	11W
Base meridian:	SB	Elevation:	Not Reported
Gissourcec:	hud		
Comments:	Not Reported		
Leasename:	Alexander	Wellnumber:	13
Epawell:	N	Hydraulica:	N
Confidenti:	N	Spuddate:	Not Reported
Welldeptha:	0		
Redrillfoo:	0		
Abandonedd:	Not Reported	Completion:	Not Reported
Directiona:	Unknown	Gissymbol:	POG
Site id:	CAOG11000210989		

CG749
SW
1/2 - 1 Mile

OIL_GAS **CAOG11000211518**

District nun:	1	Api number:	03716212
Blm well:	N	Redrill can:	Not Reported
Dryhole:	N	Well status:	P
Operator name:	Comstock Housing, Inc.		
County name:	Los Angeles	Fieldname:	Santa Fe Springs
Area name:	Any Area	Section:	6
Township:	03S	Range:	11W
Base meridian:	SB	Elevation:	Not Reported
Gissourcec:	hud		
Comments:	Not Reported		
Leasename:	Weaver	Wellnumber:	1
Epawell:	N	Hydraulica:	N
Confidenti:	N	Spuddate:	Not Reported
Welldeptha:	0		
Redrillfoo:	0		
Abandonedd:	Not Reported	Completion:	Not Reported
Directiona:	Unknown	Gissymbol:	POG
Site id:	CAOG11000211518		

Map ID
Direction
Distance

Database EDR ID Number

CP750
WSW
1/2 - 1 Mile

OIL_GAS **CAOG11000211287**

District nun:	1	Api number:	03715949
Blm well:	N	Redrill can:	Not Reported
Dryhole:	N	Well status:	P
Operator name:	Chevron U.S.A. Inc.		
County name:	Los Angeles	Fieldname:	Santa Fe Springs
Area name:	Any Area	Section:	6
Township:	03S	Range:	11W
Base meridian:	SB	Elevation:	Not Reported
Gissourcec:	hud		
Comments:	Not Reported		
Leasename:	Foix	Wellnumber:	2
Epawell:	N	Hydraulica:	N
Confidenti:	N	Spuddate:	Not Reported
Welldeptha:	0		
Redrillfoo:	0		
Abandonedd:	Not Reported	Completion:	Not Reported
Directiona:	Unknown	Gissymbol:	POG
Site id:	CAOG11000211287		

CP751
WSW
1/2 - 1 Mile

OIL_GAS **CAOG11000211465**

District nun:	1	Api number:	03716156
Blm well:	N	Redrill can:	Not Reported
Dryhole:	N	Well status:	P
Operator name:	Chevron U.S.A. Inc.		
County name:	Los Angeles	Fieldname:	Santa Fe Springs
Area name:	Any Area	Section:	6
Township:	03S	Range:	11W
Base meridian:	SB	Elevation:	Not Reported
Gissourcec:	hud		
Comments:	Not Reported		
Leasename:	Foix	Wellnumber:	9
Epawell:	N	Hydraulica:	N
Confidenti:	N	Spuddate:	Not Reported
Welldeptha:	0		
Redrillfoo:	0		
Abandonedd:	Not Reported	Completion:	Not Reported
Directiona:	Unknown	Gissymbol:	POG
Site id:	CAOG11000211465		

CF752
SSW
1/2 - 1 Mile

OIL_GAS **CAOG11000192460**

District nun:	1	Api number:	03715822
Blm well:	N	Redrill can:	Not Reported
Dryhole:	N	Well status:	A
Operator name:	Breitburn Operating L.P.		
County name:	Los Angeles	Fieldname:	Santa Fe Springs
Area name:	Any Area	Section:	6
Township:	03S	Range:	11W
Base meridian:	SB	Elevation:	151.428
Gissourcec:	gps		
Comments:	66611128.ssf		
Leasename:	Not Reported	Wellnumber:	W-521-E
Epawell:	N	Hydraulica:	N
Confidenti:	N	Spuddate:	Not Reported
Welldeptha:	0		
Redrillfoo:	0		
Abandonedd:	Not Reported	Completion:	Not Reported
Directiona:	Unknown	Gissymbol:	AWF
Site id:	CAOG11000192460		

CF754
SSW
1/2 - 1 Mile

OIL_GAS **CAOG11000192462**

District nun:	1	Api number:	03715822
Blm well:	N	Redrill can:	Not Reported
Dryhole:	N	Well status:	A
Operator name:	Breitburn Operating L.P.		
County name:	Los Angeles	Fieldname:	Santa Fe Springs
Area name:	Any Area	Section:	6
Township:	03S	Range:	11W
Base meridian:	SB	Elevation:	151.428
Gissourcec:	gps		
Comments:	66611128.ssf		
Leasename:	Not Reported	Wellnumber:	W-521-E
Epawell:	N	Hydraulica:	N
Confidenti:	N	Spuddate:	Not Reported
Welldeptha:	0		
Redrillfoo:	0		
Abandonedd:	Not Reported	Completion:	Not Reported
Directiona:	Unknown	Gissymbol:	AWF
Site id:	CAOG11000192462		

CF753
SSW
1/2 - 1 Mile

OIL_GAS **CAOG11000192461**

District nun:	1	Api number:	03715822
Blm well:	N	Redrill can:	Not Reported
Dryhole:	N	Well status:	A
Operator name:	Breitburn Operating L.P.		
County name:	Los Angeles	Fieldname:	Santa Fe Springs
Area name:	Any Area	Section:	6
Township:	03S	Range:	11W
Base meridian:	SB	Elevation:	151.428
Gissourcec:	gps		

Comments:	66611128.ssf		
Leasename:	Not Reported	Wellnumber:	W-521-E
Epawell:	N	Hydraulica:	N
Confidenti:	N	Spuddate:	Not Reported
Welldeptha:	0		
Redrillfoo:	0		
Abandonedd:	Not Reported	Completion:	Not Reported
Directiona:	Unknown	Gissymbol:	AWF
Site id:	CAOG11000192461		

CJ755
SSW
1/2 - 1 Mile

OIL_GAS **CAOG11000211095**

District nun:	1	Api number:	03715721
Blm well:	N	Redrill can:	Not Reported
Dryhole:	N	Well status:	P
Operator name:	Mobil Oil Corporation		
County name:	Los Angeles	Fieldname:	Santa Fe Springs
Area name:	Any Area	Section:	5
Township:	03S	Range:	11W
Base meridian:	SB	Elevation:	Not Reported
Gissourcec:	hud		
Comments:	Not Reported		
Leasename:	Santa Fe	Wellnumber:	168-B
Epawell:	N	Hydraulica:	N
Confidenti:	N	Spuddate:	Not Reported
Welldeptha:	0		
Redrillfoo:	0		
Abandonedd:	Not Reported	Completion:	Not Reported
Directiona:	Unknown	Gissymbol:	POG
Site id:	CAOG11000211095		

CJ756
SSW
1/2 - 1 Mile

OIL_GAS **CAOG11000211097**

District nun:	1	Api number:	03715724
Blm well:	N	Redrill can:	Not Reported
Dryhole:	N	Well status:	P
Operator name:	Mobil Oil Corporation		
County name:	Los Angeles	Fieldname:	Santa Fe Springs
Area name:	Any Area	Section:	5
Township:	03S	Range:	11W
Base meridian:	SB	Elevation:	Not Reported
Gissourcec:	hud		
Comments:	Not Reported		
Leasename:	Santa Fe	Wellnumber:	168-E
Epawell:	N	Hydraulica:	N
Confidenti:	N	Spuddate:	Not Reported
Welldeptha:	0		
Redrillfoo:	0		
Abandonedd:	Not Reported	Completion:	Not Reported
Directiona:	Unknown	Gissymbol:	POG
Site id:	CAOG11000211097		

Map ID
Direction
Distance

Database EDR ID Number

CG757
SW
1/2 - 1 Mile

OIL_GAS **CAOG11000192512**

District nun:	1	Api number:	03716221
Blm well:	N	Redrill can:	Not Reported
Dryhole:	N	Well status:	A
Operator name:	Breitburn Operating L.P.		
County name:	Los Angeles	Fieldname:	Santa Fe Springs
Area name:	Any Area	Section:	6
Township:	03S	Range:	11W
Base meridian:	SB	Elevation:	142.976
Gissourcec:	gps		
Comments:	66611128.ssf		
Leasename:	Not Reported	Wellnumber:	360-P
Epawell:	N	Hydraulica:	N
Confidenti:	N	Spuddate:	Not Reported
Welldeptha:	0		
Redrillfoo:	0		
Abandonedd:	Not Reported	Completion:	Not Reported
Directiona:	Unknown	Gissymbol:	AOG
Site id:	CAOG11000192512		

CF758
SSW
1/2 - 1 Mile

OIL_GAS **CAOG11000210873**

District nun:	1	Api number:	03715435
Blm well:	N	Redrill can:	Not Reported
Dryhole:	N	Well status:	P
Operator name:	Chevron U.S.A. Inc.		
County name:	Los Angeles	Fieldname:	Santa Fe Springs
Area name:	Any Area	Section:	6
Township:	03S	Range:	11W
Base meridian:	SB	Elevation:	Not Reported
Gissourcec:	hud		
Comments:	Not Reported		
Leasename:	S.F.S.	Wellnumber:	10
Epawell:	N	Hydraulica:	N
Confidenti:	N	Spuddate:	Not Reported
Welldeptha:	0		
Redrillfoo:	0		
Abandonedd:	Not Reported	Completion:	Not Reported
Directiona:	Unknown	Gissymbol:	POG
Site id:	CAOG11000210873		

CD759
WSW
1/2 - 1 Mile

OIL_GAS **CAOG11000211818**

District nun:	1	Api number:	03716677
Blm well:	N	Redrill can:	Not Reported
Dryhole:	N	Well status:	P
Operator name:	Union Oil Company of California		
County name:	Los Angeles	Fieldname:	Santa Fe Springs
Area name:	Any Area	Section:	31
Township:	02S	Range:	11W
Base meridian:	SB	Elevation:	Not Reported
Gissourcec:	hud		
Comments:	Not Reported		
Leasename:	Howard	Wellnumber:	4
Epawell:	N	Hydraulica:	N
Confidenti:	N	Spuddate:	Not Reported
Welldeptha:	0		
Redrillfoo:	0		
Abandonedd:	Not Reported	Completion:	Not Reported
Directiona:	Unknown	Gissymbol:	POG
Site id:	CAOG11000211818		

CB760
West
1/2 - 1 Mile

OIL_GAS **CAOG11000211821**

District nun:	1	Api number:	03716680
Blm well:	N	Redrill can:	Not Reported
Dryhole:	N	Well status:	P
Operator name:	Union Oil Company of California		
County name:	Los Angeles	Fieldname:	Santa Fe Springs
Area name:	Any Area	Section:	31
Township:	02S	Range:	11W
Base meridian:	SB	Elevation:	Not Reported
Gissourcec:	hud		
Comments:	Not Reported		
Leasename:	Howard	Wellnumber:	7
Epawell:	N	Hydraulica:	N
Confidenti:	N	Spuddate:	Not Reported
Welldeptha:	0		
Redrillfoo:	0		
Abandonedd:	Not Reported	Completion:	Not Reported
Directiona:	Unknown	Gissymbol:	POG
Site id:	CAOG11000211821		

CC761
SSW
1/2 - 1 Mile

OIL_GAS **CAOG11000210900**

District nun:	1	Api number:	03715468
Blm well:	N	Redrill can:	Not Reported
Dryhole:	N	Well status:	P
Operator name:	Breitburn Operating L.P.		
County name:	Los Angeles	Fieldname:	Santa Fe Springs
Area name:	Any Area	Section:	5
Township:	03S	Range:	11W
Base meridian:	SB	Elevation:	Not Reported
Gissourcec:	hud		

Comments:	Not Reported		
Leasename:	Not Reported	Wellnumber:	512-C
Epawell:	N	Hydraulica:	N
Confidenti:	N	Spuddate:	Not Reported
Welldeptha:	0		
Redrillfoo:	0		
Abandonedd:	Not Reported	Completion:	Not Reported
Directiona:	Unknown	Gissymbol:	POG
Site id:	CAOG11000210900		

CD762
WSW
1/2 - 1 Mile

OIL_GAS **CAOG11000211866**

District nun:	1	Api number:	03716733
Blm well:	N	Redrill can:	Not Reported
Dryhole:	N	Well status:	P
Operator name:	Union Oil Company of California		
County name:	Los Angeles	Fieldname:	Santa Fe Springs
Area name:	Any Area	Section:	6
Township:	03S	Range:	11W
Base meridian:	SB	Elevation:	Not Reported
Gissourcec:	hud		
Comments:	Not Reported		
Leasename:	Sleeper	Wellnumber:	37
Epawell:	N	Hydraulica:	N
Confidenti:	N	Spuddate:	Not Reported
Welldeptha:	0		
Redrillfoo:	0		
Abandonedd:	Not Reported	Completion:	Not Reported
Directiona:	Unknown	Gissymbol:	POG
Site id:	CAOG11000211866		

CD763
WSW
1/2 - 1 Mile

OIL_GAS **CAOG11000211823**

District nun:	1	Api number:	03716682
Blm well:	N	Redrill can:	Not Reported
Dryhole:	N	Well status:	P
Operator name:	Union Oil Company of California		
County name:	Los Angeles	Fieldname:	Santa Fe Springs
Area name:	Any Area	Section:	31
Township:	02S	Range:	11W
Base meridian:	SB	Elevation:	Not Reported
Gissourcec:	hud		
Comments:	Not Reported		
Leasename:	Howard	Wellnumber:	9
Epawell:	N	Hydraulica:	N
Confidenti:	N	Spuddate:	Not Reported
Welldeptha:	0		
Redrillfoo:	0		
Abandonedd:	Not Reported	Completion:	Not Reported
Directiona:	Unknown	Gissymbol:	POG
Site id:	CAOG11000211823		

GEOCHECK® - PHYSICAL SETTING SOURCE MAP FINDINGS

Map ID
Direction
Distance

Database EDR ID Number

CF764
SSW
1/2 - 1 Mile

OIL_GAS **CAOG11000210882**

District nun:	1	Api number:	03715444
Blm well:	N	Redrill can:	Not Reported
Dryhole:	N	Well status:	P
Operator name:	Chevron U.S.A. Inc.		
County name:	Los Angeles	Fieldname:	Santa Fe Springs
Area name:	Any Area	Section:	6
Township:	03S	Range:	11W
Base meridian:	SB	Elevation:	Not Reported
Gissourcec:	hud		
Comments:	Not Reported		
Leasename:	S.F.S.	Wellnumber:	24
Epawell:	N	Hydraulica:	N
Confidenti:	N	Spuddate:	Not Reported
Welldeptha:	0		
Redrillfoo:	0		
Abandonedd:	Not Reported	Completion:	Not Reported
Directiona:	Unknown	Gissymbol:	POG
Site id:	CAOG11000210882		

CL765
South
1/2 - 1 Mile

OIL_GAS **CAOG11000211206**

District nun:	1	Api number:	03715864
Blm well:	N	Redrill can:	Not Reported
Dryhole:	N	Well status:	P
Operator name:	Chevron U.S.A. Inc.		
County name:	Los Angeles	Fieldname:	Santa Fe Springs
Area name:	Any Area	Section:	5
Township:	03S	Range:	11W
Base meridian:	SB	Elevation:	Not Reported
Gissourcec:	hud		
Comments:	Not Reported		
Leasename:	So. Whittier Comm.	Wellnumber:	23
Epawell:	N	Hydraulica:	N
Confidenti:	N	Spuddate:	Not Reported
Welldeptha:	0		
Redrillfoo:	0		
Abandonedd:	Not Reported	Completion:	Not Reported
Directiona:	Unknown	Gissymbol:	POG
Site id:	CAOG11000211206		

CG766
SW
1/2 - 1 Mile

OIL_GAS **CAOG11000210893**

District nun:	1	Api number:	03715455
Blm well:	N	Redrill can:	Not Reported
Dryhole:	N	Well status:	P
Operator name:	Graham-Loftus Oil Corp.		
County name:	Los Angeles	Fieldname:	Santa Fe Springs
Area name:	Any Area	Section:	6
Township:	03S	Range:	11W
Base meridian:	SB	Elevation:	Not Reported
Gissourcec:	hud		
Comments:	Not Reported		
Leasename:	Not Reported	Wellnumber:	1
Epawell:	N	Hydraulica:	N
Confidenti:	N	Spuddate:	Not Reported
Welldeptha:	0		
Redrillfoo:	0		
Abandonedd:	Not Reported	Completion:	Not Reported
Directiona:	Unknown	Gissymbol:	PDH
Site id:	CAOG11000210893		

CJ767
SSW **OIL_GAS** **CAOG11000210885**
1/2 - 1 Mile

District nun:	1	Api number:	03715447
Blm well:	N	Redrill can:	Not Reported
Dryhole:	N	Well status:	P
Operator name:	Chevron U.S.A. Inc.		
County name:	Los Angeles	Fieldname:	Santa Fe Springs
Area name:	Any Area	Section:	6
Township:	03S	Range:	11W
Base meridian:	SB	Elevation:	Not Reported
Gissourcec:	hud		
Comments:	Not Reported		
Leasename:	S.F.S.	Wellnumber:	28
Epawell:	N	Hydraulica:	N
Confidenti:	N	Spuddate:	Not Reported
Welldeptha:	0		
Redrillfoo:	0		
Abandonedd:	Not Reported	Completion:	Not Reported
Directiona:	Unknown	Gissymbol:	POG
Site id:	CAOG11000210885		

768
SSE **OIL_GAS** **CAOG11000211219**
1/2 - 1 Mile

District nun:	1	Api number:	03715877
Blm well:	N	Redrill can:	Not Reported
Dryhole:	N	Well status:	P
Operator name:	Chevron U.S.A. Inc.		
County name:	Los Angeles	Fieldname:	Santa Fe Springs
Area name:	Any Area	Section:	5
Township:	03S	Range:	11W
Base meridian:	SB	Elevation:	Not Reported
Gissourcec:	hud		

Comments:	Not Reported		
Leasename:	South Whittier Community	Wellnumber:	36
Epawell:	N	Hydraulica:	N
Confidenti:	N	Spuddate:	Not Reported
Welldeptha:	0		
Redrillfoo:	0		
Abandonedd:	Not Reported	Completion:	Not Reported
Directiona:	Unknown	Gissymbol:	POG
Site id:	CAOG11000211219		

CC769
SSW
1/2 - 1 Mile

OIL_GAS **CAOG11000210895**

District nun:	1	Api number:	03715457
Blm well:	N	Redrill can:	Not Reported
Dryhole:	N	Well status:	P
Operator name:	Greene-Howard Petro. Corp.		
County name:	Los Angeles	Fieldname:	Santa Fe Springs
Area name:	Any Area	Section:	5
Township:	03S	Range:	11W
Base meridian:	SB	Elevation:	Not Reported
Gissourcec:	hud		
Comments:	Not Reported		
Leasename:	Bell	Wellnumber:	2
Epawell:	N	Hydraulica:	N
Confidenti:	N	Spuddate:	Not Reported
Welldeptha:	0		
Redrillfoo:	0		
Abandonedd:	Not Reported	Completion:	Not Reported
Directiona:	Unknown	Gissymbol:	POG
Site id:	CAOG11000210895		

CG770
SW
1/2 - 1 Mile

OIL_GAS **CAOG11000206861**

District nun:	1	Api number:	03708999
Blm well:	N	Redrill can:	Not Reported
Dryhole:	N	Well status:	P
Operator name:	E. K. Allison Syndicate		
County name:	Los Angeles	Fieldname:	Santa Fe Springs
Area name:	Any Area	Section:	6
Township:	03S	Range:	11W
Base meridian:	SB	Elevation:	Not Reported
Gissourcec:	hud		
Comments:	Not Reported		
Leasename:	Not Reported	Wellnumber:	1
Epawell:	N	Hydraulica:	N
Confidenti:	N	Spuddate:	Not Reported
Welldeptha:	0		
Redrillfoo:	0		
Abandonedd:	Not Reported	Completion:	Not Reported
Directiona:	Unknown	Gissymbol:	POG
Site id:	CAOG11000206861		

Map ID
Direction
Distance

Database EDR ID Number

CF771
SSW
1/2 - 1 Mile

OIL_GAS **CAOG11000211250**

District nun:	1	Api number:	03715909
Blm well:	N	Redrill can:	Not Reported
Dryhole:	N	Well status:	P
Operator name:	Chevron U.S.A. Inc.		
County name:	Los Angeles	Fieldname:	Santa Fe Springs
Area name:	Any Area	Section:	6
Township:	03S	Range:	11W
Base meridian:	SB	Elevation:	Not Reported
Gissourcec:	hud		
Comments:	Not Reported		
Leasename:	Walker Comm.	Wellnumber:	24
Epawell:	N	Hydraulica:	N
Confidenti:	N	Spuddate:	Not Reported
Welldeptha:	0		
Redrillfoo:	0		
Abandonedd:	Not Reported	Completion:	Not Reported
Directiona:	Unknown	Gissymbol:	POG
Site id:	CAOG11000211250		

CJ772
SSW
1/2 - 1 Mile

OIL_GAS **CAOG11000210868**

District nun:	1	Api number:	03715430
Blm well:	N	Redrill can:	Not Reported
Dryhole:	N	Well status:	P
Operator name:	Chevron U.S.A. Inc.		
County name:	Los Angeles	Fieldname:	Santa Fe Springs
Area name:	Any Area	Section:	6
Township:	03S	Range:	11W
Base meridian:	SB	Elevation:	Not Reported
Gissourcec:	hud		
Comments:	Not Reported		
Leasename:	S.F.S.	Wellnumber:	3
Epawell:	N	Hydraulica:	N
Confidenti:	N	Spuddate:	Not Reported
Welldeptha:	0		
Redrillfoo:	0		
Abandonedd:	Not Reported	Completion:	Not Reported
Directiona:	Unknown	Gissymbol:	POG
Site id:	CAOG11000210868		

CF773
SSW
1/2 - 1 Mile

OIL_GAS **CAOG11000192506**

District nun:	1	Api number:	03716081
Blm well:	N	Redrill can:	Not Reported
Dryhole:	N	Well status:	I
Operator name:	Breitburn Operating L.P.		
County name:	Los Angeles	Fieldname:	Santa Fe Springs
Area name:	Any Area	Section:	6
Township:	03S	Range:	11W
Base meridian:	SB	Elevation:	149.361
Gissourcec:	gps		
Comments:	66611128.ssf		
Leasename:	Not Reported	Wellnumber:	516-P
Epawell:	N	Hydraulica:	N
Confidenti:	N	Spuddate:	Not Reported
Welldeptha:	0		
Redrillfoo:	0		
Abandonedd:	Not Reported	Completion:	Not Reported
Directiona:	Unknown	Gissymbol:	AOG
Site id:	CAOG11000192506		

CQ774
WSW
1/2 - 1 Mile

OIL_GAS **CAOG11000211867**

District nun:	1	Api number:	03716734
Blm well:	N	Redrill can:	Not Reported
Dryhole:	N	Well status:	P
Operator name:	Union Oil Company of California		
County name:	Los Angeles	Fieldname:	Santa Fe Springs
Area name:	Any Area	Section:	6
Township:	03S	Range:	11W
Base meridian:	SB	Elevation:	Not Reported
Gissourcec:	hud		
Comments:	Not Reported		
Leasename:	Sleeper	Wellnumber:	55
Epawell:	N	Hydraulica:	N
Confidenti:	N	Spuddate:	Not Reported
Welldeptha:	0		
Redrillfoo:	0		
Abandonedd:	Not Reported	Completion:	Not Reported
Directiona:	Unknown	Gissymbol:	POG
Site id:	CAOG11000211867		

CE775
SW
1/2 - 1 Mile

OIL_GAS **CAOG11000192577**

District nun:	1	Api number:	03716441
Blm well:	N	Redrill can:	Not Reported
Dryhole:	N	Well status:	P
Operator name:	Breitburn Operating L.P.		
County name:	Los Angeles	Fieldname:	Santa Fe Springs
Area name:	Any Area	Section:	6
Township:	03S	Range:	11W
Base meridian:	SB	Elevation:	141.622
Gissourcec:	gps		

Comments:	66611128.ssf		
Leasename:	Not Reported	Wellnumber:	339-P
Epawell:	N	Hydraulica:	N
Confidenti:	N	Spuddate:	Not Reported
Welldeptha:	0		
Redrillfoo:	0		
Abandonedd:	Not Reported	Completion:	Not Reported
Directiona:	Unknown	Gissymbol:	POG
Site id:	CAOG11000192577		

CF776
SSW **OIL_GAS** **CAOG11000211247**
1/2 - 1 Mile

District nun:	1	Api number:	03715906
Blm well:	N	Redrill can:	Not Reported
Dryhole:	N	Well status:	P
Operator name:	Chevron U.S.A. Inc.		
County name:	Los Angeles	Fieldname:	Santa Fe Springs
Area name:	Any Area	Section:	6
Township:	03S	Range:	11W
Base meridian:	SB	Elevation:	Not Reported
Gissourcec:	hud		
Comments:	Not Reported		
Leasename:	Walker Comm.	Wellnumber:	21
Epawell:	N	Hydraulica:	N
Confidenti:	N	Spuddate:	Not Reported
Welldeptha:	0		
Redrillfoo:	0		
Abandonedd:	Not Reported	Completion:	Not Reported
Directiona:	Unknown	Gissymbol:	POG
Site id:	CAOG11000211247		

CM777
SW **OIL_GAS** **CAOG11000211252**
1/2 - 1 Mile

District nun:	1	Api number:	03715911
Blm well:	N	Redrill can:	Not Reported
Dryhole:	N	Well status:	P
Operator name:	Chevron U.S.A. Inc.		
County name:	Los Angeles	Fieldname:	Santa Fe Springs
Area name:	Any Area	Section:	6
Township:	03S	Range:	11W
Base meridian:	SB	Elevation:	Not Reported
Gissourcec:	hud		
Comments:	Not Reported		
Leasename:	Walker Community	Wellnumber:	26
Epawell:	N	Hydraulica:	N
Confidenti:	N	Spuddate:	Not Reported
Welldeptha:	0		
Redrillfoo:	0		
Abandonedd:	Not Reported	Completion:	Not Reported
Directiona:	Unknown	Gissymbol:	POG
Site id:	CAOG11000211252		

GEOCHECK® - PHYSICAL SETTING SOURCE MAP FINDINGS

Map ID
Direction
Distance

Database EDR ID Number

CP778
WSW
1/2 - 1 Mile

OIL_GAS **CAOG11000211461**

District nun:	1	Api number:	03716151
Blm well:	N	Redrill can:	Not Reported
Dryhole:	N	Well status:	P
Operator name:	Chevron U.S.A. Inc.		
County name:	Los Angeles	Fieldname:	Santa Fe Springs
Area name:	Any Area	Section:	6
Township:	03S	Range:	11W
Base meridian:	SB	Elevation:	Not Reported
Gissourcec:	hud		
Comments:	Not Reported		
Leasename:	Foix	Wellnumber:	4
Epawell:	N	Hydraulica:	N
Confidenti:	N	Spuddate:	Not Reported
Welldeptha:	0		
Redrillfoo:	0		
Abandonedd:	Not Reported	Completion:	Not Reported
Directiona:	Unknown	Gissymbol:	POG
Site id:	CAOG11000211461		

CG779
SW
1/2 - 1 Mile

OIL_GAS **CAOG11000211686**

District nun:	1	Api number:	03716419
Blm well:	N	Redrill can:	Not Reported
Dryhole:	N	Well status:	P
Operator name:	L. T. Oglesby		
County name:	Los Angeles	Fieldname:	Santa Fe Springs
Area name:	Any Area	Section:	6
Township:	03S	Range:	11W
Base meridian:	SB	Elevation:	Not Reported
Gissourcec:	hud		
Comments:	Not Reported		
Leasename:	Not Reported	Wellnumber:	3
Epawell:	N	Hydraulica:	N
Confidenti:	N	Spuddate:	Not Reported
Welldeptha:	0		
Redrillfoo:	0		
Abandonedd:	Not Reported	Completion:	Not Reported
Directiona:	Unknown	Gissymbol:	POG
Site id:	CAOG11000211686		

CE780
SW
1/2 - 1 Mile

OIL_GAS **CAOG11000206871**

District nun:	1	Api number:	03709009
Blm well:	N	Redrill can:	Not Reported
Dryhole:	N	Well status:	P
Operator name:	Atlantic Richfield Company		
County name:	Los Angeles	Fieldname:	Santa Fe Springs
Area name:	Any Area	Section:	6
Township:	03S	Range:	11W
Base meridian:	SB	Elevation:	Not Reported
Gissourcec:	hud		
Comments:	Not Reported		
Leasename:	G.P.	Wellnumber:	1
Epawell:	N	Hydraulica:	N
Confidenti:	N	Spuddate:	Not Reported
Welldeptha:	0		
Redrillfoo:	0		
Abandonedd:	Not Reported	Completion:	Not Reported
Directiona:	Unknown	Gissymbol:	POG
Site id:	CAOG11000206871		

CP781
SW
1/2 - 1 Mile

OIL_GAS **CAOG11000211522**

District nun:	1	Api number:	03716216
Blm well:	N	Redrill can:	Not Reported
Dryhole:	N	Well status:	P
Operator name:	Chevron U.S.A. Inc.		
County name:	Los Angeles	Fieldname:	Santa Fe Springs
Area name:	Any Area	Section:	6
Township:	03S	Range:	11W
Base meridian:	SB	Elevation:	Not Reported
Gissourcec:	hud		
Comments:	Not Reported		
Leasename:	Weaver	Wellnumber:	5
Epawell:	N	Hydraulica:	N
Confidenti:	N	Spuddate:	Not Reported
Welldeptha:	0		
Redrillfoo:	0		
Abandonedd:	Not Reported	Completion:	Not Reported
Directiona:	Unknown	Gissymbol:	POG
Site id:	CAOG11000211522		

CQ782
WSW
1/2 - 1 Mile

OIL_GAS **CAOG11000211032**

District nun:	1	Api number:	03715617
Blm well:	N	Redrill can:	Not Reported
Dryhole:	N	Well status:	P
Operator name:	Union Oil Company of California		
County name:	Los Angeles	Fieldname:	Santa Fe Springs
Area name:	Any Area	Section:	6
Township:	03S	Range:	11W
Base meridian:	SB	Elevation:	Not Reported
Gissourcec:	hud		

Comments:	Not Reported		
Leasename:	Bell	Wellnumber:	14
Epawell:	N	Hydraulica:	N
Confidenti:	N	Spuddate:	Not Reported
Welldeptha:	0		
Redrillfoo:	0		
Abandonedd:	Not Reported	Completion:	Not Reported
Directiona:	Unknown	Gissymbol:	POG
Site id:	CAOG11000211032		

CM783
SW
1/2 - 1 Mile

OIL_GAS **CAOG11000192568**

District nun:	1	Api number:	03716324
Blm well:	N	Redrill can:	Not Reported
Dryhole:	N	Well status:	P
Operator name:	Breitburn Operating L.P.		
County name:	Los Angeles	Fieldname:	Santa Fe Springs
Area name:	Any Area	Section:	6
Township:	03S	Range:	11W
Base meridian:	SB	Elevation:	145.243
Gissourcec:	gps		
Comments:	66611128.ssf		
Leasename:	Not Reported	Wellnumber:	331G
Epawell:	N	Hydraulica:	N
Confidenti:	N	Spuddate:	Not Reported
Welldeptha:	0		
Redrillfoo:	0		
Abandonedd:	Not Reported	Completion:	Not Reported
Directiona:	Unknown	Gissymbol:	POG
Site id:	CAOG11000192568		

CE784
SW
1/2 - 1 Mile

OIL_GAS **CAOG11000211131**

District nun:	1	Api number:	03715772
Blm well:	N	Redrill can:	Not Reported
Dryhole:	N	Well status:	P
Operator name:	Jameson Petroleum Co.		
County name:	Los Angeles	Fieldname:	Santa Fe Springs
Area name:	Any Area	Section:	6
Township:	03S	Range:	11W
Base meridian:	SB	Elevation:	Not Reported
Gissourcec:	hud		
Comments:	Not Reported		
Leasename:	Not Reported	Wellnumber:	7
Epawell:	N	Hydraulica:	N
Confidenti:	N	Spuddate:	Not Reported
Welldeptha:	0		
Redrillfoo:	0		
Abandonedd:	Not Reported	Completion:	Not Reported
Directiona:	Unknown	Gissymbol:	POG
Site id:	CAOG11000211131		

GEOCHECK® - PHYSICAL SETTING SOURCE MAP FINDINGS

Map ID
Direction
Distance

Database EDR ID Number

CG785
SW
1/2 - 1 Mile

OIL_GAS **CAOG11000211397**

District nun:	1	Api number:	03716086
Blm well:	N	Redrill can:	Not Reported
Dryhole:	N	Well status:	P
Operator name:	Rothschild Oil Co. & Josephine E. Kebow		
County name:	Los Angeles	Fieldname:	Santa Fe Springs
Area name:	Any Area	Section:	6
Township:	03S	Range:	11W
Base meridian:	SB	Elevation:	Not Reported
Gissourcec:	hud		
Comments:	Not Reported		
Leasename:	Wardman	Wellnumber:	2
Epawell:	N	Hydraulica:	N
Confidenti:	N	Spuddate:	Not Reported
Welldeptha:	0		
Redrillfoo:	0		
Abandonedd:	Not Reported	Completion:	Not Reported
Directiona:	Unknown	Gissymbol:	POG
Site id:	CAOG11000211397		

CP786
WSW
1/2 - 1 Mile

OIL_GAS **CAOG11000211378**

District nun:	1	Api number:	03716064
Blm well:	N	Redrill can:	Not Reported
Dryhole:	N	Well status:	P
Operator name:	Mobil Oil Corporation		
County name:	Los Angeles	Fieldname:	Santa Fe Springs
Area name:	Any Area	Section:	6
Township:	03S	Range:	11W
Base meridian:	SB	Elevation:	Not Reported
Gissourcec:	hud		
Comments:	Not Reported		
Leasename:	Not Reported	Wellnumber:	265-P
Epawell:	N	Hydraulica:	N
Confidenti:	N	Spuddate:	Not Reported
Welldeptha:	0		
Redrillfoo:	0		
Abandonedd:	Not Reported	Completion:	Not Reported
Directiona:	Unknown	Gissymbol:	POG
Site id:	CAOG11000211378		

CJ787
SSW
1/2 - 1 Mile

OIL_GAS **CAOG11000210861**

District nun:	1	Api number:	03715423
Blm well:	N	Redrill can:	Not Reported
Dryhole:	N	Well status:	P
Operator name:	Chevron U.S.A. Inc.		
County name:	Los Angeles	Fieldname:	Santa Fe Springs
Area name:	Any Area	Section:	6
Township:	03S	Range:	11W
Base meridian:	SB	Elevation:	Not Reported
Gissourcec:	hud		
Comments:	Not Reported		
Leasename:	Mitchell	Wellnumber:	48
Epawell:	N	Hydraulica:	N
Confidenti:	N	Spuddate:	Not Reported
Welldeptha:	0		
Redrillfoo:	0		
Abandonedd:	Not Reported	Completion:	Not Reported
Directiona:	Unknown	Gissymbol:	POG
Site id:	CAOG11000210861		

CM788
SW
1/2 - 1 Mile

OIL_GAS **CAOG11000211230**

District nun:	1	Api number:	03715889
Blm well:	N	Redrill can:	Not Reported
Dryhole:	N	Well status:	P
Operator name:	Chevron U.S.A. Inc.		
County name:	Los Angeles	Fieldname:	Santa Fe Springs
Area name:	Any Area	Section:	6
Township:	03S	Range:	11W
Base meridian:	SB	Elevation:	Not Reported
Gissourcec:	hud		
Comments:	Not Reported		
Leasename:	Walker Comm.	Wellnumber:	4
Epawell:	N	Hydraulica:	N
Confidenti:	N	Spuddate:	Not Reported
Welldeptha:	0		
Redrillfoo:	0		
Abandonedd:	Not Reported	Completion:	Not Reported
Directiona:	Unknown	Gissymbol:	POG
Site id:	CAOG11000211230		

CQ789
WSW
1/2 - 1 Mile

OIL_GAS **CAOG11000211839**

District nun:	1	Api number:	03716698
Blm well:	N	Redrill can:	Not Reported
Dryhole:	N	Well status:	P
Operator name:	Union Oil Company of California		
County name:	Los Angeles	Fieldname:	Santa Fe Springs
Area name:	Any Area	Section:	6
Township:	03S	Range:	11W
Base meridian:	SB	Elevation:	Not Reported
Gissourcec:	hud		

Comments:	Not Reported		
Leasename:	Jordan	Wellnumber:	98
Epawell:	N	Hydraulica:	N
Confidenti:	N	Spuddate:	Not Reported
Welldeptha:	0		
Redrillfoo:	0		
Abandonedd:	Not Reported	Completion:	Not Reported
Directiona:	Unknown	Gissymbol:	POG
Site id:	CAOG11000211839		

CP790
WSW
1/2 - 1 Mile

OIL_GAS **CAOG11000210435**

District nun:	1	Api number:	03714817
Blm well:	N	Redrill can:	Not Reported
Dryhole:	N	Well status:	P
Operator name:	Wilber J. Cox		
County name:	Los Angeles	Fieldname:	Santa Fe Springs
Area name:	Any Area	Section:	6
Township:	03S	Range:	11W
Base meridian:	SB	Elevation:	Not Reported
Gissourcec:	hud		
Comments:	Not Reported		
Leasename:	Santa Fe	Wellnumber:	6
Epawell:	N	Hydraulica:	N
Confidenti:	N	Spuddate:	Not Reported
Welldeptha:	0		
Redrillfoo:	0		
Abandonedd:	Not Reported	Completion:	Not Reported
Directiona:	Unknown	Gissymbol:	POG
Site id:	CAOG11000210435		

CE791
SW
1/2 - 1 Mile

OIL_GAS **CAOG11000211593**

District nun:	1	Api number:	03716325
Blm well:	N	Redrill can:	Not Reported
Dryhole:	N	Well status:	P
Operator name:	Mobil Oil Corporation		
County name:	Los Angeles	Fieldname:	Santa Fe Springs
Area name:	Any Area	Section:	6
Township:	03S	Range:	11W
Base meridian:	SB	Elevation:	Not Reported
Gissourcec:	hud		
Comments:	Not Reported		
Leasename:	Santa Fe Comm.	Wellnumber:	191E
Epawell:	N	Hydraulica:	N
Confidenti:	N	Spuddate:	Not Reported
Welldeptha:	0		
Redrillfoo:	0		
Abandonedd:	Not Reported	Completion:	Not Reported
Directiona:	Unknown	Gissymbol:	POG
Site id:	CAOG11000211593		

Map ID
Direction
Distance

Database EDR ID Number

CG792
SW
1/2 - 1 Mile

OIL_GAS **CAOG11000211873**

District nun:	1	Api number:	03716740
Blm well:	N	Redrill can:	Not Reported
Dryhole:	N	Well status:	P
Operator name:	A. Wardman		
County name:	Los Angeles	Fieldname:	Santa Fe Springs
Area name:	Any Area	Section:	6
Township:	03S	Range:	11W
Base meridian:	SB	Elevation:	Not Reported
Gissourcec:	hud		
Comments:	Not Reported		
Leasename:	Wardman	Wellnumber:	1-A
Epawell:	N	Hydraulica:	N
Confidenti:	N	Spuddate:	Not Reported
Welldeptha:	0		
Redrillfoo:	0		
Abandonedd:	Not Reported	Completion:	Not Reported
Directiona:	Unknown	Gissymbol:	POG
Site id:	CAOG11000211873		

CM793
SW
1/2 - 1 Mile

OIL_GAS **CAOG11000211248**

District nun:	1	Api number:	03715907
Blm well:	N	Redrill can:	Not Reported
Dryhole:	N	Well status:	P
Operator name:	Chevron U.S.A. Inc.		
County name:	Los Angeles	Fieldname:	Santa Fe Springs
Area name:	Any Area	Section:	6
Township:	03S	Range:	11W
Base meridian:	SB	Elevation:	Not Reported
Gissourcec:	hud		
Comments:	Not Reported		
Leasename:	Walker Comm.	Wellnumber:	22
Epawell:	N	Hydraulica:	N
Confidenti:	N	Spuddate:	Not Reported
Welldeptha:	0		
Redrillfoo:	0		
Abandonedd:	Not Reported	Completion:	Not Reported
Directiona:	Unknown	Gissymbol:	POG
Site id:	CAOG11000211248		

CG794
SW
1/2 - 1 Mile

OIL_GAS **CAOG11000206885**

District nun:	1	Api number:	03709024
Blm well:	N	Redrill can:	Not Reported
Dryhole:	N	Well status:	P
Operator name:	Barnhart-Morrow Consolidated		
County name:	Los Angeles	Fieldname:	Santa Fe Springs
Area name:	Any Area	Section:	6
Township:	03S	Range:	11W
Base meridian:	SB	Elevation:	Not Reported
Gissourcec:	hud		
Comments:	Not Reported		
Leasename:	Springs	Wellnumber:	3
Epawell:	N	Hydraulica:	N
Confidenti:	N	Spuddate:	Not Reported
Welldeptha:	0		
Redrillfoo:	0		
Abandonedd:	Not Reported	Completion:	Not Reported
Directiona:	Unknown	Gissymbol:	POG
Site id:	CAOG11000206885		

CP795
SW
1/2 - 1 Mile

OIL_GAS **CAOG11000192456**

District nun:	1	Api number:	03715816
Blm well:	N	Redrill can:	Not Reported
Dryhole:	N	Well status:	A
Operator name:	Breitburn Operating L.P.		
County name:	Los Angeles	Fieldname:	Santa Fe Springs
Area name:	Any Area	Section:	6
Township:	03S	Range:	11W
Base meridian:	SB	Elevation:	145.785
Gissourcec:	gps		
Comments:	66611128.ssf		
Leasename:	Not Reported	Wellnumber:	370-C
Epawell:	N	Hydraulica:	N
Confidenti:	N	Spuddate:	Not Reported
Welldeptha:	0		
Redrillfoo:	0		
Abandonedd:	Not Reported	Completion:	Not Reported
Directiona:	Unknown	Gissymbol:	AOG
Site id:	CAOG11000192456		

CG796
SW
1/2 - 1 Mile

OIL_GAS **CAOG11000211396**

District nun:	1	Api number:	03716085
Blm well:	N	Redrill can:	Not Reported
Dryhole:	N	Well status:	P
Operator name:	Mobil Oil Corporation		
County name:	Los Angeles	Fieldname:	Santa Fe Springs
Area name:	Any Area	Section:	6
Township:	03S	Range:	11W
Base meridian:	SB	Elevation:	Not Reported
Gissourcec:	hud		

Comments:	Not Reported		
Leasename:	Not Reported	Wellnumber:	347-C
Epawell:	N	Hydraulica:	N
Confidenti:	N	Spuddate:	Not Reported
Welldeptha:	0		
Redrillfoo:	0		
Abandonedd:	Not Reported	Completion:	Not Reported
Directiona:	Unknown	Gissymbol:	POG
Site id:	CAOG11000211396		

CM797
SW
1/2 - 1 Mile

OIL_GAS **CAOG11000211238**

District nun:	1	Api number:	03715897
Blm well:	N	Redrill can:	Not Reported
Dryhole:	N	Well status:	P
Operator name:	Chevron U.S.A. Inc.		
County name:	Los Angeles	Fieldname:	Santa Fe Springs
Area name:	Any Area	Section:	6
Township:	03S	Range:	11W
Base meridian:	SB	Elevation:	Not Reported
Gissourcec:	hud		
Comments:	Not Reported		
Leasename:	Walker Comm.	Wellnumber:	12
Epawell:	N	Hydraulica:	N
Confidenti:	N	Spuddate:	Not Reported
Welldeptha:	0		
Redrillfoo:	0		
Abandonedd:	Not Reported	Completion:	Not Reported
Directiona:	Unknown	Gissymbol:	POG
Site id:	CAOG11000211238		

CJ798
SSW
1/2 - 1 Mile

OIL_GAS **CAOG11000210896**

District nun:	1	Api number:	03715458
Blm well:	N	Redrill can:	Not Reported
Dryhole:	N	Well status:	P
Operator name:	Greene-Howard Petro. Corp.		
County name:	Los Angeles	Fieldname:	Santa Fe Springs
Area name:	Any Area	Section:	5
Township:	03S	Range:	11W
Base meridian:	SB	Elevation:	Not Reported
Gissourcec:	hud		
Comments:	Not Reported		
Leasename:	Bell	Wellnumber:	3
Epawell:	N	Hydraulica:	N
Confidenti:	N	Spuddate:	Not Reported
Welldeptha:	0		
Redrillfoo:	0		
Abandonedd:	Not Reported	Completion:	Not Reported
Directiona:	Unknown	Gissymbol:	POG
Site id:	CAOG11000210896		

GEOCHECK® - PHYSICAL SETTING SOURCE MAP FINDINGS

Map ID
Direction
Distance

Database EDR ID Number

CN799
WSW
1/2 - 1 Mile

OIL_GAS **CAOG11000211836**

District nun:	1	Api number:	03716695
Blm well:	N	Redrill can:	Not Reported
Dryhole:	N	Well status:	P
Operator name:	Union Oil Company of California		
County name:	Los Angeles	Fieldname:	Santa Fe Springs
Area name:	Any Area	Section:	6
Township:	03S	Range:	11W
Base meridian:	SB	Elevation:	Not Reported
Gissourcec:	hud		
Comments:	Not Reported		
Leasename:	Jordan	Wellnumber:	36
Epawell:	N	Hydraulica:	N
Confidenti:	N	Spuddate:	Not Reported
Welldeptha:	0		
Redrillfoo:	0		
Abandonedd:	Not Reported	Completion:	Not Reported
Directiona:	Unknown	Gissymbol:	POG
Site id:	CAOG11000211836		

CR800
South
1/2 - 1 Mile

OIL_GAS **CAOG11000211346**

District nun:	1	Api number:	03716023
Blm well:	N	Redrill can:	Not Reported
Dryhole:	N	Well status:	P
Operator name:	Breitburn Operating L.P.		
County name:	Los Angeles	Fieldname:	Santa Fe Springs
Area name:	Any Area	Section:	5
Township:	03S	Range:	11W
Base meridian:	SB	Elevation:	Not Reported
Gissourcec:	hud		
Comments:	Not Reported		
Leasename:	Not Reported	Wellnumber:	711-C
Epawell:	N	Hydraulica:	N
Confidenti:	N	Spuddate:	Not Reported
Welldeptha:	0		
Redrillfoo:	0		
Abandonedd:	Not Reported	Completion:	Not Reported
Directiona:	Unknown	Gissymbol:	POG
Site id:	CAOG11000211346		

CP801
WSW
1/2 - 1 Mile

OIL_GAS **CAOG11000211163**

District nun:	1	Api number:	03715813
Blm well:	N	Redrill can:	Not Reported
Dryhole:	N	Well status:	P
Operator name:	Mobil Oil Corporation		
County name:	Los Angeles	Fieldname:	Santa Fe Springs
Area name:	Any Area	Section:	6
Township:	03S	Range:	11W
Base meridian:	SB	Elevation:	Not Reported
Gissourcec:	hud		
Comments:	Not Reported		
Leasename:	Not Reported	Wellnumber:	271-B
Epawell:	N	Hydraulica:	N
Confidenti:	N	Spuddate:	Not Reported
Welldeptha:	0		
Redrillfoo:	0		
Abandonedd:	Not Reported	Completion:	Not Reported
Directiona:	Unknown	Gissymbol:	POG
Site id:	CAOG11000211163		

CG802
SW
1/2 - 1 Mile

OIL_GAS **CAOG11000211521**

District nun:	1	Api number:	03716215
Blm well:	N	Redrill can:	Not Reported
Dryhole:	N	Well status:	P
Operator name:	Chevron U.S.A. Inc.		
County name:	Los Angeles	Fieldname:	Santa Fe Springs
Area name:	Any Area	Section:	6
Township:	03S	Range:	11W
Base meridian:	SB	Elevation:	Not Reported
Gissourcec:	hud		
Comments:	Not Reported		
Leasename:	Weaver	Wellnumber:	4
Epawell:	N	Hydraulica:	N
Confidenti:	N	Spuddate:	Not Reported
Welldeptha:	0		
Redrillfoo:	0		
Abandonedd:	Not Reported	Completion:	Not Reported
Directiona:	Unknown	Gissymbol:	POG
Site id:	CAOG11000211521		

CP803
WSW
1/2 - 1 Mile

OIL_GAS **CAOG11000210986**

District nun:	1	Api number:	03715573
Blm well:	N	Redrill can:	Not Reported
Dryhole:	N	Well status:	P
Operator name:	Union Oil Company of California		
County name:	Los Angeles	Fieldname:	Santa Fe Springs
Area name:	Any Area	Section:	6
Township:	03S	Range:	11W
Base meridian:	SB	Elevation:	Not Reported
Gissourcec:	hud		

Comments:	Not Reported		
Leasename:	Alexander	Wellnumber:	10
Epawell:	N	Hydraulica:	N
Confidenti:	N	Spuddate:	Not Reported
Welldeptha:	0		
Redrillfoo:	0		
Abandonedd:	Not Reported	Completion:	Not Reported
Directiona:	Unknown	Gissymbol:	POG
Site id:	CAOG11000210986		

CS804
SSW **OIL_GAS** **CAOG11000305061**
1/2 - 1 Mile

District nun:	1	Api number:	03715887
Blm well:	N	Redrill can:	Not Reported
Dryhole:	N	Well status:	P
Operator name:	Chevron U.S.A. Inc.		
County name:	Los Angeles	Fieldname:	Santa Fe Springs
Area name:	Any Area	Section:	6
Township:	03S	Range:	11W
Base meridian:	SB	Elevation:	Not Reported
Gissourcec:	hud		
Comments:	Not Reported		
Leasename:	Walker Comm.	Wellnumber:	2
Epawell:	N	Hydraulica:	N
Confidenti:	N	Spuddate:	Not Reported
Welldeptha:	0		
Redrillfoo:	0		
Abandonedd:	Not Reported	Completion:	Not Reported
Directiona:	Unknown	Gissymbol:	POG
Site id:	CAOG11000305061		

CP805
WSW **OIL_GAS** **CAOG11000211164**
1/2 - 1 Mile

District nun:	1	Api number:	03715814
Blm well:	N	Redrill can:	Not Reported
Dryhole:	N	Well status:	P
Operator name:	Mobil Oil Corporation		
County name:	Los Angeles	Fieldname:	Santa Fe Springs
Area name:	Any Area	Section:	6
Township:	03S	Range:	11W
Base meridian:	SB	Elevation:	Not Reported
Gissourcec:	hud		
Comments:	Not Reported		
Leasename:	Not Reported	Wellnumber:	272-B
Epawell:	N	Hydraulica:	N
Confidenti:	N	Spuddate:	Not Reported
Welldeptha:	0		
Redrillfoo:	0		
Abandonedd:	Not Reported	Completion:	Not Reported
Directiona:	Unknown	Gissymbol:	POG
Site id:	CAOG11000211164		

GEOCHECK® - PHYSICAL SETTING SOURCE MAP FINDINGS

Map ID
Direction
Distance

Database EDR ID Number

CJ806
SSW
1/2 - 1 Mile

OIL_GAS **CAOG11000215206**

District nun:	1	Api number:	03723914
Blm well:	N	Redrill can:	Not Reported
Dryhole:	N	Well status:	P
Operator name:	City of Santa Fe Springs		
County name:	Los Angeles	Fieldname:	Santa Fe Springs
Area name:	Any Area	Section:	5
Township:	03S	Range:	11W
Base meridian:	SB	Elevation:	Not Reported
Gissourcec:	hud		
Comments:	Not Reported		
Leasename:	Unknown	Wellnumber:	1
Epawell:	N	Hydraulica:	N
Confidenti:	N	Spuddate:	Not Reported
Welldeptha:	0		
Redrillfoo:	0		
Abandonedd:	Not Reported	Completion:	Not Reported
Directiona:	Unknown	Gissymbol:	PDH
Site id:	CAOG11000215206		

CP807
WSW
1/2 - 1 Mile

OIL_GAS **CAOG11000192454**

District nun:	1	Api number:	03715811
Blm well:	N	Redrill can:	Not Reported
Dryhole:	N	Well status:	P
Operator name:	Mobil Oil Corporation		
County name:	Los Angeles	Fieldname:	Santa Fe Springs
Area name:	Any Area	Section:	6
Township:	03S	Range:	11W
Base meridian:	SB	Elevation:	134.953
Gissourcec:	gps		
Comments:	66611138.ssf		
Leasename:	Not Reported	Wellnumber:	264-B
Epawell:	N	Hydraulica:	N
Confidenti:	N	Spuddate:	Not Reported
Welldeptha:	0		
Redrillfoo:	0		
Abandonedd:	Not Reported	Completion:	Not Reported
Directiona:	Unknown	Gissymbol:	POG
Site id:	CAOG11000192454		

CP808
WSW
1/2 - 1 Mile

OIL_GAS **CAOG11000210432**

District nun:	1	Api number:	03714814
Blm well:	N	Redrill can:	Not Reported
Dryhole:	N	Well status:	P
Operator name:	Wilber J. Cox		
County name:	Los Angeles	Fieldname:	Santa Fe Springs
Area name:	Any Area	Section:	6
Township:	03S	Range:	11W
Base meridian:	SB	Elevation:	Not Reported
Gissourcec:	hud		
Comments:	Not Reported		
Leasename:	Santa Fe	Wellnumber:	1
Epawell:	N	Hydraulica:	N
Confidenti:	N	Spuddate:	Not Reported
Welldeptha:	0		
Redrillfoo:	0		
Abandonedd:	Not Reported	Completion:	Not Reported
Directiona:	Unknown	Gissymbol:	PDH
Site id:	CAOG11000210432		

CL809
South
1/2 - 1 Mile

OIL_GAS **CAOG11000211345**

District nun:	1	Api number:	03716022
Blm well:	N	Redrill can:	Not Reported
Dryhole:	N	Well status:	P
Operator name:	Mobil Oil Corporation		
County name:	Los Angeles	Fieldname:	Santa Fe Springs
Area name:	Any Area	Section:	5
Township:	03S	Range:	11W
Base meridian:	SB	Elevation:	Not Reported
Gissourcec:	hud		
Comments:	Not Reported		
Leasename:	Santa Fe	Wellnumber:	10
Epawell:	N	Hydraulica:	N
Confidenti:	N	Spuddate:	Not Reported
Welldeptha:	0		
Redrillfoo:	0		
Abandonedd:	Not Reported	Completion:	Not Reported
Directiona:	Unknown	Gissymbol:	POG
Site id:	CAOG11000211345		

CT810
SW
1/2 - 1 Mile

OIL_GAS **CAOG11000200684**

District nun:	1	Api number:	03700123
Blm well:	N	Redrill can:	Not Reported
Dryhole:	N	Well status:	P
Operator name:	Comm. Dev. Commission		
County name:	Los Angeles	Fieldname:	Santa Fe Springs
Area name:	Any Area	Section:	6
Township:	03S	Range:	11W
Base meridian:	SB	Elevation:	Not Reported
Gissourcec:	hud		

Comments:	Not Reported		
Leasename:	Trust	Wellnumber:	1
Epawell:	N	Hydraulica:	N
Confidenti:	N	Spuddate:	Not Reported
Welldeptha:	0		
Redrillfoo:	0		
Abandonedd:	Not Reported	Completion:	Not Reported
Directiona:	Unknown	Gissymbol:	POG
Site id:	CAOG11000200684		

CH811
SSE **OIL_GAS** **CAOG11000211227**
1/2 - 1 Mile

District nun:	1	Api number:	03715885
Blm well:	N	Redrill can:	Not Reported
Dryhole:	N	Well status:	P
Operator name:	Chevron U.S.A. Inc.		
County name:	Los Angeles	Fieldname:	Santa Fe Springs
Area name:	Any Area	Section:	5
Township:	03S	Range:	11W
Base meridian:	SB	Elevation:	Not Reported
Gissourcec:	hud		
Comments:	Not Reported		
Leasename:	Steele Community	Wellnumber:	1
Epawell:	N	Hydraulica:	N
Confidenti:	N	Spuddate:	Not Reported
Welldeptha:	0		
Redrillfoo:	0		
Abandonedd:	Not Reported	Completion:	Not Reported
Directiona:	Unknown	Gissymbol:	PDH
Site id:	CAOG11000211227		

CU812
WNW **OIL_GAS** **CAOG11000204562**
1/2 - 1 Mile

District nun:	1	Api number:	03705272
Blm well:	N	Redrill can:	Not Reported
Dryhole:	Y	Well status:	P
Operator name:	Central Oil Co. of L.A.		
County name:	Los Angeles	Fieldname:	Any Field
Area name:	Any Area	Section:	31
Township:	02S	Range:	11W
Base meridian:	SB	Elevation:	Not Reported
Gissourcec:	hud		
Comments:	Not Reported		
Leasename:	Los Nietos	Wellnumber:	1
Epawell:	N	Hydraulica:	N
Confidenti:	N	Spuddate:	Not Reported
Welldeptha:	0		
Redrillfoo:	0		
Abandonedd:	Not Reported	Completion:	Not Reported
Directiona:	Unknown	Gissymbol:	PDH
Site id:	CAOG11000204562		

Map ID
Direction
Distance

Database EDR ID Number

813
NNE **OIL_GAS** **CAOG11000204463**
1/2 - 1 Mile

District nun:	1	Api number:	03705124
Blm well:	N	Redrill can:	Not Reported
Dryhole:	N	Well status:	A
Operator name:	Rex Anglin Development Co.		
County name:	Los Angeles	Fieldname:	Any Field
Area name:	Any Area	Section:	29
Township:	02S	Range:	11W
Base meridian:	SB	Elevation:	Not Reported
Gissourcec:	hud		
Comments:	Not Reported		
Leasename:	Sallio & Cagney Rex Anglin	Wellnumber:	1
Epawell:	N	Hydraulica:	N
Confidenti:	N	Spuddate:	Not Reported
Welldeptha:	0		
Redrillfoo:	0		
Abandonedd:	Not Reported	Completion:	Not Reported
Directiona:	Unknown	Gissymbol:	AOG
Site id:	CAOG11000204463		

CV814
SSE **OIL_GAS** **CAOG11000192446**
1/2 - 1 Mile

District nun:	1	Api number:	03715789
Blm well:	N	Redrill can:	Not Reported
Dryhole:	N	Well status:	A
Operator name:	E. D. Mitchell		
County name:	Los Angeles	Fieldname:	Santa Fe Springs
Area name:	Any Area	Section:	5
Township:	03S	Range:	11W
Base meridian:	SB	Elevation:	162.341
Gissourcec:	gps		
Comments:	66607148.ssf		
Leasename:	Leonard	Wellnumber:	1
Epawell:	N	Hydraulica:	N
Confidenti:	N	Spuddate:	Not Reported
Welldeptha:	0		
Redrillfoo:	0		
Abandonedd:	Not Reported	Completion:	Not Reported
Directiona:	Unknown	Gissymbol:	AOG
Site id:	CAOG11000192446		

CW815
South **OIL_GAS** **CAOG11000211348**
1/2 - 1 Mile

District nun:	1	Api number:	03716025
Blm well:	N	Redrill can:	Not Reported
Dryhole:	N	Well status:	P
Operator name:	Mobil Oil Corporation		
County name:	Los Angeles	Fieldname:	Santa Fe Springs
Area name:	Any Area	Section:	5
Township:	03S	Range:	11W
Base meridian:	SB	Elevation:	Not Reported
Gissourcec:	hud		
Comments:	Not Reported		
Leasename:	Santa Fe	Wellnumber:	13
Epawell:	N	Hydraulica:	N
Confidenti:	N	Spuddate:	Not Reported
Welldeptha:	0		
Redrillfoo:	0		
Abandonedd:	Not Reported	Completion:	Not Reported
Directiona:	Unknown	Gissymbol:	POG
Site id:	CAOG11000211348		

CJ817
SSW **OIL_GAS** **CAOG11000192365**
1/2 - 1 Mile

District nun:	1	Api number:	03715513
Blm well:	N	Redrill can:	Not Reported
Dryhole:	N	Well status:	A
Operator name:	Breitburn Operating L.P.		
County name:	Los Angeles	Fieldname:	Santa Fe Springs
Area name:	Any Area	Section:	5
Township:	03S	Range:	11W
Base meridian:	SB	Elevation:	152.366
Gissourcec:	gps		
Comments:	66607158.ssf		
Leasename:	Not Reported	Wellnumber:	W-511-P
Epawell:	N	Hydraulica:	N
Confidenti:	N	Spuddate:	Not Reported
Welldeptha:	0		
Redrillfoo:	0		
Abandonedd:	Not Reported	Completion:	Not Reported
Directiona:	Unknown	Gissymbol:	AWF
Site id:	CAOG11000192365		

CJ816
SSW **OIL_GAS** **CAOG11000192364**
1/2 - 1 Mile

District nun:	1	Api number:	03715513
Blm well:	N	Redrill can:	Not Reported
Dryhole:	N	Well status:	A
Operator name:	Breitburn Operating L.P.		
County name:	Los Angeles	Fieldname:	Santa Fe Springs
Area name:	Any Area	Section:	5
Township:	03S	Range:	11W
Base meridian:	SB	Elevation:	152.366
Gissourcec:	gps		

Comments:	66607158.ssf		
Leasename:	Not Reported	Wellnumber:	W-511-P
Epawell:	N	Hydraulica:	N
Confidenti:	N	Spuddate:	Not Reported
Welldeptha:	0		
Redrillfoo:	0		
Abandonedd:	Not Reported	Completion:	Not Reported
Directiona:	Unknown	Gissymbol:	AWF
Site id:	CAOG11000192364		

CJ818
SSW
1/2 - 1 Mile

OIL_GAS **CAOG11000192366**

District nun:	1	Api number:	03715513
Blm well:	N	Redrill can:	Not Reported
Dryhole:	N	Well status:	A
Operator name:	Breitburn Operating L.P.		
County name:	Los Angeles	Fieldname:	Santa Fe Springs
Area name:	Any Area	Section:	5
Township:	03S	Range:	11W
Base meridian:	SB	Elevation:	152.366
Gissourcec:	gps		
Comments:	66607158.ssf		
Leasename:	Not Reported	Wellnumber:	W-511-P
Epawell:	N	Hydraulica:	N
Confidenti:	N	Spuddate:	Not Reported
Welldeptha:	0		
Redrillfoo:	0		
Abandonedd:	Not Reported	Completion:	Not Reported
Directiona:	Unknown	Gissymbol:	AWF
Site id:	CAOG11000192366		

CJ819
SSW
1/2 - 1 Mile

OIL_GAS **CAOG11000210876**

District nun:	1	Api number:	03715438
Blm well:	N	Redrill can:	Not Reported
Dryhole:	N	Well status:	P
Operator name:	Chevron U.S.A. Inc.		
County name:	Los Angeles	Fieldname:	Santa Fe Springs
Area name:	Any Area	Section:	6
Township:	03S	Range:	11W
Base meridian:	SB	Elevation:	Not Reported
Gissourcec:	hud		
Comments:	Not Reported		
Leasename:	S.F.S.	Wellnumber:	15
Epawell:	N	Hydraulica:	N
Confidenti:	N	Spuddate:	Not Reported
Welldeptha:	0		
Redrillfoo:	0		
Abandonedd:	Not Reported	Completion:	Not Reported
Directiona:	Unknown	Gissymbol:	POG
Site id:	CAOG11000210876		

GEOCHECK® - PHYSICAL SETTING SOURCE MAP FINDINGS

Map ID
Direction
Distance

Database EDR ID Number

CW820
South
1/2 - 1 Mile

OIL_GAS **CAOG11000211347**

District nun:	1	Api number:	03716024
Blm well:	N	Redrill can:	Not Reported
Dryhole:	N	Well status:	P
Operator name:	Mobil Oil Corporation		
County name:	Los Angeles	Fieldname:	Santa Fe Springs
Area name:	Any Area	Section:	5
Township:	03S	Range:	11W
Base meridian:	SB	Elevation:	Not Reported
Gissourcec:	hud		
Comments:	Not Reported		
Leasename:	Santa Fe	Wellnumber:	12
Epawell:	N	Hydraulica:	N
Confidenti:	N	Spuddate:	Not Reported
Welldeptha:	0		
Redrillfoo:	0		
Abandonedd:	Not Reported	Completion:	Not Reported
Directiona:	Unknown	Gissymbol:	POG
Site id:	CAOG11000211347		

CL821
South
1/2 - 1 Mile

OIL_GAS **CAOG11000211194**

District nun:	1	Api number:	03715852
Blm well:	N	Redrill can:	Not Reported
Dryhole:	N	Well status:	P
Operator name:	Chevron U.S.A. Inc.		
County name:	Los Angeles	Fieldname:	Santa Fe Springs
Area name:	Any Area	Section:	5
Township:	03S	Range:	11W
Base meridian:	SB	Elevation:	Not Reported
Gissourcec:	hud		
Comments:	Not Reported		
Leasename:	So. Whittier Comm.	Wellnumber:	10
Epawell:	N	Hydraulica:	N
Confidenti:	N	Spuddate:	Not Reported
Welldeptha:	0		
Redrillfoo:	0		
Abandonedd:	Not Reported	Completion:	Not Reported
Directiona:	Unknown	Gissymbol:	POG
Site id:	CAOG11000211194		

CR822
South
1/2 - 1 Mile

OIL_GAS **CAOG11000192435**

District nun:	1	Api number:	03715739
Blm well:	N	Redrill can:	Not Reported
Dryhole:	N	Well status:	A
Operator name:	Breitburn Operating L.P.		
County name:	Los Angeles	Fieldname:	Santa Fe Springs
Area name:	Any Area	Section:	5
Township:	03S	Range:	11W
Base meridian:	SB	Elevation:	157.308
Gissourcec:	gps		
Comments:	66607158.ssf		
Leasename:	Not Reported	Wellnumber:	710-C
Epawell:	N	Hydraulica:	N
Confidenti:	N	Spuddate:	Not Reported
Welldeptha:	0		
Redrillfoo:	0		
Abandonedd:	Not Reported	Completion:	Not Reported
Directiona:	Unknown	Gissymbol:	AOG
Site id:	CAOG11000192435		

CX823
SSE **OIL_GAS** **CAOG11000211041**
1/2 - 1 Mile

District nun:	1	Api number:	03715626
Blm well:	N	Redrill can:	Not Reported
Dryhole:	N	Well status:	P
Operator name:	Union Oil Company of California		
County name:	Los Angeles	Fieldname:	Santa Fe Springs
Area name:	Any Area	Section:	5
Township:	03S	Range:	11W
Base meridian:	SB	Elevation:	Not Reported
Gissourcec:	hud		
Comments:	Not Reported		
Leasename:	Carmenita Comm.	Wellnumber:	1
Epawell:	N	Hydraulica:	N
Confidenti:	N	Spuddate:	Not Reported
Welldeptha:	0		
Redrillfoo:	0		
Abandonedd:	Not Reported	Completion:	Not Reported
Directiona:	Unknown	Gissymbol:	PDH
Site id:	CAOG11000211041		

CT824
SW **OIL_GAS** **CAOG11000211168**
1/2 - 1 Mile

District nun:	1	Api number:	03715823
Blm well:	N	Redrill can:	Not Reported
Dryhole:	N	Well status:	P
Operator name:	Mobil Oil Corporation		
County name:	Los Angeles	Fieldname:	Santa Fe Springs
Area name:	Any Area	Section:	6
Township:	03S	Range:	11W
Base meridian:	SB	Elevation:	Not Reported
Gissourcec:	hud		

Comments:	Not Reported		
Leasename:	E.G.B.	Wellnumber:	101-B
Epawell:	N	Hydraulica:	N
Confidenti:	N	Spuddate:	Not Reported
Welldeptha:	0		
Redrillfoo:	0		
Abandonedd:	Not Reported	Completion:	Not Reported
Directiona:	Unknown	Gissymbol:	POG
Site id:	CAOG11000211168		

CP825
WSW
1/2 - 1 Mile

OIL_GAS **CAOG11000192144**

District nun:	1	Api number:	03714813
Blm well:	N	Redrill can:	Not Reported
Dryhole:	N	Well status:	P
Operator name:	Wilber J. Cox		
County name:	Los Angeles	Fieldname:	Santa Fe Springs
Area name:	Any Area	Section:	6
Township:	03S	Range:	11W
Base meridian:	SB	Elevation:	140.225
Gissourcec:	gps		
Comments:	66611138.ssf		
Leasename:	Alexander	Wellnumber:	2
Epawell:	N	Hydraulica:	N
Confidenti:	N	Spuddate:	Not Reported
Welldeptha:	0		
Redrillfoo:	0		
Abandonedd:	Not Reported	Completion:	Not Reported
Directiona:	Unknown	Gissymbol:	POG
Site id:	CAOG11000192144		

CP826
WSW
1/2 - 1 Mile

OIL_GAS **CAOG11000210979**

District nun:	1	Api number:	03715567
Blm well:	N	Redrill can:	Not Reported
Dryhole:	N	Well status:	P
Operator name:	Union Oil Company of California		
County name:	Los Angeles	Fieldname:	Santa Fe Springs
Area name:	Any Area	Section:	6
Township:	03S	Range:	11W
Base meridian:	SB	Elevation:	Not Reported
Gissourcec:	hud		
Comments:	Not Reported		
Leasename:	Alexander	Wellnumber:	4
Epawell:	N	Hydraulica:	N
Confidenti:	N	Spuddate:	Not Reported
Welldeptha:	0		
Redrillfoo:	0		
Abandonedd:	Not Reported	Completion:	Not Reported
Directiona:	Unknown	Gissymbol:	POG
Site id:	CAOG11000210979		

Map ID
Direction
Distance

Database EDR ID Number

CP827
SW
1/2 - 1 Mile

OIL_GAS **CAOG11000210438**

District nun:	1	Api number:	03714820
Blm well:	N	Redrill can:	Not Reported
Dryhole:	N	Well status:	P
Operator name:	Wilber J. Cox		
County name:	Los Angeles	Fieldname:	Santa Fe Springs
Area name:	Any Area	Section:	6
Township:	03S	Range:	11W
Base meridian:	SB	Elevation:	Not Reported
Gissourcec:	hud		
Comments:	Not Reported		
Leasename:	Wardman	Wellnumber:	5
Epawell:	N	Hydraulica:	N
Confidenti:	N	Spuddate:	Not Reported
Welldeptha:	0		
Redrillfoo:	0		
Abandonedd:	Not Reported	Completion:	Not Reported
Directiona:	Unknown	Gissymbol:	POG
Site id:	CAOG11000210438		

CN828
WSW
1/2 - 1 Mile

OIL_GAS **CAOG11000211031**

District nun:	1	Api number:	03715616
Blm well:	N	Redrill can:	Not Reported
Dryhole:	N	Well status:	P
Operator name:	Union Oil Company of California		
County name:	Los Angeles	Fieldname:	Santa Fe Springs
Area name:	Any Area	Section:	6
Township:	03S	Range:	11W
Base meridian:	SB	Elevation:	Not Reported
Gissourcec:	hud		
Comments:	Not Reported		
Leasename:	Bell	Wellnumber:	13
Epawell:	N	Hydraulica:	N
Confidenti:	N	Spuddate:	Not Reported
Welldeptha:	0		
Redrillfoo:	0		
Abandonedd:	Not Reported	Completion:	Not Reported
Directiona:	Unknown	Gissymbol:	POG
Site id:	CAOG11000211031		

CT829
SW
1/2 - 1 Mile

OIL_GAS **CAOG11000211148**

District nun:	1	Api number:	03715791
Blm well:	N	Redrill can:	Not Reported
Dryhole:	N	Well status:	P
Operator name:	Mobil Oil Corporation		
County name:	Los Angeles	Fieldname:	Santa Fe Springs
Area name:	Any Area	Section:	6
Township:	03S	Range:	11W
Base meridian:	SB	Elevation:	Not Reported
Gissourcec:	hud		
Comments:	Not Reported		
Leasename:	Not Reported	Wellnumber:	1
Epawell:	N	Hydraulica:	N
Confidenti:	N	Spuddate:	Not Reported
Welldeptha:	0		
Redrillfoo:	0		
Abandonedd:	Not Reported	Completion:	Not Reported
Directiona:	Unknown	Gissymbol:	POG
Site id:	CAOG11000211148		

CP830
WSW **OIL_GAS** **CAOG11000210997**
1/2 - 1 Mile

District nun:	1	Api number:	03715584
Blm well:	N	Redrill can:	Not Reported
Dryhole:	N	Well status:	P
Operator name:	Union Oil Company of California		
County name:	Los Angeles	Fieldname:	Santa Fe Springs
Area name:	Any Area	Section:	6
Township:	03S	Range:	11W
Base meridian:	SB	Elevation:	Not Reported
Gissourcec:	hud		
Comments:	Not Reported		
Leasename:	Alexander	Wellnumber:	21
Epawell:	N	Hydraulica:	N
Confidenti:	N	Spuddate:	Not Reported
Welldeptha:	0		
Redrillfoo:	0		
Abandonedd:	Not Reported	Completion:	Not Reported
Directiona:	Unknown	Gissymbol:	POG
Site id:	CAOG11000210997		

CN831
WSW **OIL_GAS** **CAOG11000211837**
1/2 - 1 Mile

District nun:	1	Api number:	03716696
Blm well:	N	Redrill can:	Not Reported
Dryhole:	N	Well status:	P
Operator name:	Union Oil Company of California		
County name:	Los Angeles	Fieldname:	Santa Fe Springs
Area name:	Any Area	Section:	6
Township:	03S	Range:	11W
Base meridian:	SB	Elevation:	Not Reported
Gissourcec:	hud		

Comments:	Not Reported		
Leasename:	Jordan	Wellnumber:	50
Epawell:	N	Hydraulica:	N
Confidenti:	N	Spuddate:	Not Reported
Welldeptha:	0		
Redrillfoo:	0		
Abandonedd:	Not Reported	Completion:	Not Reported
Directiona:	Unknown	Gissymbol:	POG
Site id:	CAOG11000211837		

CT832
SW
1/2 - 1 Mile

OIL_GAS **CAOG11000210441**

District nun:	1	Api number:	03714823
Blm well:	N	Redrill can:	Not Reported
Dryhole:	N	Well status:	P
Operator name:	Crown Oil Company		
County name:	Los Angeles	Fieldname:	Santa Fe Springs
Area name:	Any Area	Section:	6
Township:	03S	Range:	11W
Base meridian:	SB	Elevation:	Not Reported
Gissourcec:	hud		
Comments:	Not Reported		
Leasename:	Beaver	Wellnumber:	1
Epawell:	N	Hydraulica:	N
Confidenti:	N	Spuddate:	Not Reported
Welldeptha:	0		
Redrillfoo:	0		
Abandonedd:	Not Reported	Completion:	Not Reported
Directiona:	Unknown	Gissymbol:	POG
Site id:	CAOG11000210441		

CS833
SSW
1/2 - 1 Mile

OIL_GAS **CAOG11000211240**

District nun:	1	Api number:	03715899
Blm well:	N	Redrill can:	Not Reported
Dryhole:	N	Well status:	P
Operator name:	Chevron U.S.A. Inc.		
County name:	Los Angeles	Fieldname:	Santa Fe Springs
Area name:	Any Area	Section:	6
Township:	03S	Range:	11W
Base meridian:	SB	Elevation:	Not Reported
Gissourcec:	hud		
Comments:	Not Reported		
Leasename:	Walker Comm.	Wellnumber:	14
Epawell:	N	Hydraulica:	N
Confidenti:	N	Spuddate:	Not Reported
Welldeptha:	0		
Redrillfoo:	0		
Abandonedd:	Not Reported	Completion:	Not Reported
Directiona:	Unknown	Gissymbol:	POG
Site id:	CAOG11000211240		

GEOCHECK® - PHYSICAL SETTING SOURCE MAP FINDINGS

Map ID
Direction
Distance

Database EDR ID Number

CP834
WSW
1/2 - 1 Mile

OIL_GAS **CAOG11000210434**

District nun:	1	Api number:	03714816
Blm well:	N	Redrill can:	Not Reported
Dryhole:	N	Well status:	P
Operator name:	Wilber J. Cox		
County name:	Los Angeles	Fieldname:	Santa Fe Springs
Area name:	Any Area	Section:	6
Township:	03S	Range:	11W
Base meridian:	SB	Elevation:	Not Reported
Gissourcec:	hud		
Comments:	Not Reported		
Leasename:	Santa Fe	Wellnumber:	3
Epawell:	N	Hydraulica:	N
Confidenti:	N	Spuddate:	Not Reported
Welldeptha:	0		
Redrillfoo:	0		
Abandonedd:	Not Reported	Completion:	Not Reported
Directiona:	Unknown	Gissymbol:	POG
Site id:	CAOG11000210434		

CT835
SW
1/2 - 1 Mile

OIL_GAS **CAOG11000192505**

District nun:	1	Api number:	03716079
Blm well:	N	Redrill can:	Not Reported
Dryhole:	N	Well status:	P
Operator name:	Breitburn Operating L.P.		
County name:	Los Angeles	Fieldname:	Santa Fe Springs
Area name:	Any Area	Section:	6
Township:	03S	Range:	11W
Base meridian:	SB	Elevation:	146.499
Gissourcec:	gps		
Comments:	66611128.ssf		
Leasename:	Not Reported	Wellnumber:	340-P
Epawell:	N	Hydraulica:	N
Confidenti:	N	Spuddate:	Not Reported
Welldeptha:	0		
Redrillfoo:	0		
Abandonedd:	Not Reported	Completion:	Not Reported
Directiona:	Unknown	Gissymbol:	POG
Site id:	CAOG11000192505		

CY836
SW
1/2 - 1 Mile

OIL_GAS **CAOG11000210439**

District nun:	1	Api number:	03714821
Blm well:	N	Redrill can:	Not Reported
Dryhole:	N	Well status:	P
Operator name:	Wilber J. Cox		
County name:	Los Angeles	Fieldname:	Santa Fe Springs
Area name:	Any Area	Section:	6
Township:	03S	Range:	11W
Base meridian:	SB	Elevation:	Not Reported
Gissourcec:	hud		
Comments:	Not Reported		
Leasename:	Wardman	Wellnumber:	6
Epawell:	N	Hydraulica:	N
Confidenti:	N	Spuddate:	Not Reported
Welldeptha:	0		
Redrillfoo:	0		
Abandonedd:	Not Reported	Completion:	Not Reported
Directiona:	Unknown	Gissymbol:	POG
Site id:	CAOG11000210439		

CP837
WSW
1/2 - 1 Mile

OIL_GAS **CAOG11000192455**

District nun:	1	Api number:	03715812
Blm well:	N	Redrill can:	Not Reported
Dryhole:	N	Well status:	P
Operator name:	Mobil Oil Corporation		
County name:	Los Angeles	Fieldname:	Santa Fe Springs
Area name:	Any Area	Section:	6
Township:	03S	Range:	11W
Base meridian:	SB	Elevation:	136.889
Gissourcec:	gps		
Comments:	66611138.ssf		
Leasename:	Not Reported	Wellnumber:	273-N
Epawell:	N	Hydraulica:	N
Confidenti:	N	Spuddate:	Not Reported
Welldeptha:	0		
Redrillfoo:	0		
Abandonedd:	Not Reported	Completion:	Not Reported
Directiona:	Unknown	Gissymbol:	POG
Site id:	CAOG11000192455		

CJ838
SSW
1/2 - 1 Mile

OIL_GAS **CAOG11000210884**

District nun:	1	Api number:	03715446
Blm well:	N	Redrill can:	Not Reported
Dryhole:	N	Well status:	P
Operator name:	Chevron U.S.A. Inc.		
County name:	Los Angeles	Fieldname:	Santa Fe Springs
Area name:	Any Area	Section:	6
Township:	03S	Range:	11W
Base meridian:	SB	Elevation:	Not Reported
Gissourcec:	hud		

Comments:	Not Reported		
Leasename:	S.F.S.	Wellnumber:	26
Epawell:	N	Hydraulica:	N
Confidenti:	N	Spuddate:	Not Reported
Welldeptha:	0		
Redrillfoo:	0		
Abandonedd:	Not Reported	Completion:	Not Reported
Directiona:	Unknown	Gissymbol:	POG
Site id:	CAOG11000210884		

CW839
South
1/2 - 1 Mile

OIL_GAS **CAOG11000211349**

District nun:	1	Api number:	03716026
Blm well:	N	Redrill can:	Not Reported
Dryhole:	N	Well status:	P
Operator name:	Breitburn Operating L.P.		
County name:	Los Angeles	Fieldname:	Santa Fe Springs
Area name:	Any Area	Section:	5
Township:	03S	Range:	11W
Base meridian:	SB	Elevation:	Not Reported
Gissourcec:	hud		
Comments:	Not Reported		
Leasename:	Not Reported	Wellnumber:	709-C
Epawell:	N	Hydraulica:	N
Confidenti:	N	Spuddate:	Not Reported
Welldeptha:	0		
Redrillfoo:	0		
Abandonedd:	Not Reported	Completion:	Not Reported
Directiona:	Unknown	Gissymbol:	POG
Site id:	CAOG11000211349		

CZ840
SSW
1/2 - 1 Mile

OIL_GAS **CAOG11000210902**

District nun:	1	Api number:	03715470
Blm well:	N	Redrill can:	Not Reported
Dryhole:	N	Well status:	P
Operator name:	Greene-Howard Petro. Corp.		
County name:	Los Angeles	Fieldname:	Santa Fe Springs
Area name:	Any Area	Section:	5
Township:	03S	Range:	11W
Base meridian:	SB	Elevation:	Not Reported
Gissourcec:	hud		
Comments:	Not Reported		
Leasename:	Howard-Bell	Wellnumber:	4
Epawell:	N	Hydraulica:	N
Confidenti:	N	Spuddate:	Not Reported
Welldeptha:	0		
Redrillfoo:	0		
Abandonedd:	Not Reported	Completion:	Not Reported
Directiona:	Unknown	Gissymbol:	POG
Site id:	CAOG11000210902		

GEOCHECK® - PHYSICAL SETTING SOURCE MAP FINDINGS

Map ID
Direction
Distance

Database EDR ID Number

CP841
WSW
1/2 - 1 Mile

OIL_GAS **CAOG11000192361**

District nun:	1	Api number:	03715507
Blm well:	N	Redrill can:	Not Reported
Dryhole:	N	Well status:	A
Operator name:	Breitburn Operating L.P.		
County name:	Los Angeles	Fieldname:	Santa Fe Springs
Area name:	Any Area	Section:	6
Township:	03S	Range:	11W
Base meridian:	SB	Elevation:	140.498
Gissourcec:	gps		
Comments:	66611138.ssf		
Leasename:	Not Reported	Wellnumber:	W-263-P
Epawell:	N	Hydraulica:	N
Confidenti:	N	Spuddate:	Not Reported
Welldeptha:	0		
Redrillfoo:	0		
Abandonedd:	Not Reported	Completion:	Not Reported
Directiona:	Unknown	Gissymbol:	AWF
Site id:	CAOG11000192361		

CP842
WSW
1/2 - 1 Mile

OIL_GAS **CAOG11000192362**

District nun:	1	Api number:	03715507
Blm well:	N	Redrill can:	Not Reported
Dryhole:	N	Well status:	A
Operator name:	Breitburn Operating L.P.		
County name:	Los Angeles	Fieldname:	Santa Fe Springs
Area name:	Any Area	Section:	6
Township:	03S	Range:	11W
Base meridian:	SB	Elevation:	140.498
Gissourcec:	gps		
Comments:	66611138.ssf		
Leasename:	Not Reported	Wellnumber:	W-263-P
Epawell:	N	Hydraulica:	N
Confidenti:	N	Spuddate:	Not Reported
Welldeptha:	0		
Redrillfoo:	0		
Abandonedd:	Not Reported	Completion:	Not Reported
Directiona:	Unknown	Gissymbol:	AWF
Site id:	CAOG11000192362		

CT843
SW
1/2 - 1 Mile

OIL_GAS **CAOG11000211573**

District nun:	1	Api number:	03716292
Blm well:	N	Redrill can:	Not Reported
Dryhole:	N	Well status:	P
Operator name:	Mobil Oil Corporation		
County name:	Los Angeles	Fieldname:	Santa Fe Springs
Area name:	Any Area	Section:	6
Township:	03S	Range:	11W
Base meridian:	SB	Elevation:	Not Reported
Gissourcec:	hud		
Comments:	Not Reported		
Leasename:	Santa Fe Comm.	Wellnumber:	91
Epawell:	N	Hydraulica:	N
Confidenti:	N	Spuddate:	Not Reported
Welldeptha:	0		
Redrillfoo:	0		
Abandonedd:	Not Reported	Completion:	Not Reported
Directiona:	Unknown	Gissymbol:	POG
Site id:	CAOG11000211573		

CV844
SSE **OIL_GAS** **CAOG11000192447**
1/2 - 1 Mile

District nun:	1	Api number:	03715790
Blm well:	N	Redrill can:	Not Reported
Dryhole:	N	Well status:	A
Operator name:	E. D. Mitchell		
County name:	Los Angeles	Fieldname:	Santa Fe Springs
Area name:	Any Area	Section:	5
Township:	03S	Range:	11W
Base meridian:	SB	Elevation:	170.568
Gissourcec:	gps		
Comments:	66607139.ssf		
Leasename:	Leonard	Wellnumber:	2
Epawell:	N	Hydraulica:	N
Confidenti:	N	Spuddate:	Not Reported
Welldeptha:	0		
Redrillfoo:	0		
Abandonedd:	Not Reported	Completion:	Not Reported
Directiona:	Unknown	Gissymbol:	AOG
Site id:	CAOG11000192447		

CT845
SW **OIL_GAS** **CAOG11000206887**
1/2 - 1 Mile

District nun:	1	Api number:	03709026
Blm well:	N	Redrill can:	Not Reported
Dryhole:	N	Well status:	P
Operator name:	Barnhart-Morrow Consolidated		
County name:	Los Angeles	Fieldname:	Santa Fe Springs
Area name:	Any Area	Section:	6
Township:	03S	Range:	11W
Base meridian:	SB	Elevation:	Not Reported
Gissourcec:	hud		

Comments:	Not Reported		
Leasename:	Pulliam	Wellnumber:	1
Epawell:	N	Hydraulica:	N
Confidenti:	N	Spuddate:	Not Reported
Welldeptha:	0		
Redrillfoo:	0		
Abandonedd:	Not Reported	Completion:	Not Reported
Directiona:	Unknown	Gissymbol:	POG
Site id:	CAOG11000206887		

CY846
SW
1/2 - 1 Mile

OIL_GAS **CAOG11000210436**

District nun:	1	Api number:	03714818
Blm well:	N	Redrill can:	Not Reported
Dryhole:	N	Well status:	P
Operator name:	Wilber J. Cox		
County name:	Los Angeles	Fieldname:	Santa Fe Springs
Area name:	Any Area	Section:	6
Township:	03S	Range:	11W
Base meridian:	SB	Elevation:	Not Reported
Gissourcec:	hud		
Comments:	Not Reported		
Leasename:	Wardman	Wellnumber:	2
Epawell:	N	Hydraulica:	N
Confidenti:	N	Spuddate:	Not Reported
Welldeptha:	0		
Redrillfoo:	0		
Abandonedd:	Not Reported	Completion:	Not Reported
Directiona:	Unknown	Gissymbol:	POG
Site id:	CAOG11000210436		

CY847
SW
1/2 - 1 Mile

OIL_GAS **CAOG11000211874**

District nun:	1	Api number:	03716741
Blm well:	N	Redrill can:	Not Reported
Dryhole:	N	Well status:	P
Operator name:	A. Wardman		
County name:	Los Angeles	Fieldname:	Santa Fe Springs
Area name:	Any Area	Section:	6
Township:	03S	Range:	11W
Base meridian:	SB	Elevation:	Not Reported
Gissourcec:	hud		
Comments:	Not Reported		
Leasename:	Wardman	Wellnumber:	2
Epawell:	N	Hydraulica:	N
Confidenti:	N	Spuddate:	Not Reported
Welldeptha:	0		
Redrillfoo:	0		
Abandonedd:	Not Reported	Completion:	Not Reported
Directiona:	Unknown	Gissymbol:	POG
Site id:	CAOG11000211874		

Map ID
Direction
Distance

Database EDR ID Number

CK848
West
1/2 - 1 Mile

OIL_GAS **CAOG11000211629**

District nun:	1	Api number:	03716363
Blm well:	N	Redrill can:	Not Reported
Dryhole:	N	Well status:	P
Operator name:	Sibert Petro. Co.		
County name:	Los Angeles	Fieldname:	Santa Fe Springs
Area name:	Any Area	Section:	31
Township:	02S	Range:	11W
Base meridian:	SB	Elevation:	Not Reported
Gissourcec:	hud		
Comments:	Not Reported		
Leasename:	Wolfskill	Wellnumber:	1
Epawell:	N	Hydraulica:	N
Confidenti:	N	Spuddate:	Not Reported
Welldeptha:	0		
Redrillfoo:	0		
Abandonedd:	Not Reported	Completion:	Not Reported
Directiona:	Unknown	Gissymbol:	POG
Site id:	CAOG11000211629		

CZ849
SSW
1/2 - 1 Mile

OIL_GAS **CAOG11000211104**

District nun:	1	Api number:	03715737
Blm well:	N	Redrill can:	Not Reported
Dryhole:	N	Well status:	P
Operator name:	Mobil Oil Corporation		
County name:	Los Angeles	Fieldname:	Santa Fe Springs
Area name:	Any Area	Section:	5
Township:	03S	Range:	11W
Base meridian:	SB	Elevation:	Not Reported
Gissourcec:	hud		
Comments:	Not Reported		
Leasename:	Not Reported	Wellnumber:	708-C
Epawell:	N	Hydraulica:	N
Confidenti:	N	Spuddate:	Not Reported
Welldeptha:	0		
Redrillfoo:	0		
Abandonedd:	Not Reported	Completion:	Not Reported
Directiona:	Unknown	Gissymbol:	POG
Site id:	CAOG11000211104		

CU850
WNW
1/2 - 1 Mile

OIL_GAS **CAOG11000204903**

District nun:	1	Api number:	03705760
Blm well:	N	Redrill can:	Not Reported
Dryhole:	Y	Well status:	P
Operator name:	Petroleum Midway Co. Ltd.		
County name:	Los Angeles	Fieldname:	Any Field
Area name:	Any Area	Section:	31
Township:	02S	Range:	11W
Base meridian:	SB	Elevation:	Not Reported
Gissourcec:	hud		
Comments:	Not Reported		
Leasename:	Bell	Wellnumber:	1
Epawell:	N	Hydraulica:	N
Confidenti:	N	Spuddate:	Not Reported
Welldeptha:	0		
Redrillfoo:	0		
Abandonedd:	Not Reported	Completion:	Not Reported
Directiona:	Unknown	Gissymbol:	PDH
Site id:	CAOG11000204903		

CJ851
SSW **OIL_GAS** **CAOG11000210894**
1/2 - 1 Mile

District nun:	1	Api number:	03715456
Blm well:	N	Redrill can:	Not Reported
Dryhole:	N	Well status:	P
Operator name:	Greene-Howard Petro. Corp.		
County name:	Los Angeles	Fieldname:	Santa Fe Springs
Area name:	Any Area	Section:	5
Township:	03S	Range:	11W
Base meridian:	SB	Elevation:	Not Reported
Gissourcec:	hud		
Comments:	Not Reported		
Leasename:	Bell	Wellnumber:	1
Epawell:	N	Hydraulica:	N
Confidenti:	N	Spuddate:	Not Reported
Welldeptha:	0		
Redrillfoo:	0		
Abandonedd:	Not Reported	Completion:	Not Reported
Directiona:	Unknown	Gissymbol:	POG
Site id:	CAOG11000210894		

CS852
SSW **OIL_GAS** **CAOG11000211251**
1/2 - 1 Mile

District nun:	1	Api number:	03715910
Blm well:	N	Redrill can:	Not Reported
Dryhole:	N	Well status:	P
Operator name:	Chevron U.S.A. Inc.		
County name:	Los Angeles	Fieldname:	Santa Fe Springs
Area name:	Any Area	Section:	6
Township:	03S	Range:	11W
Base meridian:	SB	Elevation:	Not Reported
Gissourcec:	hud		

Comments:	Not Reported		
Leasename:	Walker Community	Wellnumber:	25
Epawell:	N	Hydraulica:	N
Confidenti:	N	Spuddate:	Not Reported
Welldeptha:	0		
Redrillfoo:	0		
Abandonedd:	Not Reported	Completion:	Not Reported
Directiona:	Unknown	Gissymbol:	POG
Site id:	CAOG11000211251		

DA853
West
1/2 - 1 Mile

OIL_GAS **CAOG11000211681**

District nun:	1	Api number:	03716414
Blm well:	N	Redrill can:	Not Reported
Dryhole:	N	Well status:	P
Operator name:	Morton and Dolley		
County name:	Los Angeles	Fieldname:	Torrance
Area name:	Onshore	Section:	31
Township:	02S	Range:	11W
Base meridian:	SB	Elevation:	Not Reported
Gissourcec:	hud		
Comments:	Not Reported		
Leasename:	Higley	Wellnumber:	1
Epawell:	N	Hydraulica:	N
Confidenti:	N	Spuddate:	Not Reported
Welldeptha:	0		
Redrillfoo:	0		
Abandonedd:	Not Reported	Completion:	Not Reported
Directiona:	Unknown	Gissymbol:	POG
Site id:	CAOG11000211681		

CO854
South
1/2 - 1 Mile

OIL_GAS **CAOG11000211223**

District nun:	1	Api number:	03715881
Blm well:	N	Redrill can:	Not Reported
Dryhole:	N	Well status:	P
Operator name:	Chevron U.S.A. Inc.		
County name:	Los Angeles	Fieldname:	Santa Fe Springs
Area name:	Any Area	Section:	5
Township:	03S	Range:	11W
Base meridian:	SB	Elevation:	Not Reported
Gissourcec:	hud		
Comments:	Not Reported		
Leasename:	South Whittier Community	Wellnumber:	40
Epawell:	N	Hydraulica:	N
Confidenti:	N	Spuddate:	Not Reported
Welldeptha:	0		
Redrillfoo:	0		
Abandonedd:	Not Reported	Completion:	Not Reported
Directiona:	Unknown	Gissymbol:	POG
Site id:	CAOG11000211223		

GEOCHECK® - PHYSICAL SETTING SOURCE MAP FINDINGS

Map ID
Direction
Distance

Database EDR ID Number

CY856
SW
1/2 - 1 Mile

OIL_GAS **CAOG11000192501**

District nun:	1	Api number:	03716063
Blm well:	N	Redrill can:	Not Reported
Dryhole:	N	Well status:	A
Operator name:	Breitburn Operating L.P.		
County name:	Los Angeles	Fieldname:	Santa Fe Springs
Area name:	Any Area	Section:	6
Township:	03S	Range:	11W
Base meridian:	SB	Elevation:	150.549
Gissourcec:	gps		
Comments:	66611128.ssf		
Leasename:	Not Reported	Wellnumber:	W-355-P
Epawell:	N	Hydraulica:	N
Confidenti:	N	Spuddate:	Not Reported
Welldeptha:	0		
Redrillfoo:	0		
Abandonedd:	Not Reported	Completion:	Not Reported
Directiona:	Unknown	Gissymbol:	AOG
Site id:	CAOG11000192501		

CY855
SW
1/2 - 1 Mile

OIL_GAS **CAOG11000192500**

District nun:	1	Api number:	03716063
Blm well:	N	Redrill can:	Not Reported
Dryhole:	N	Well status:	A
Operator name:	Breitburn Operating L.P.		
County name:	Los Angeles	Fieldname:	Santa Fe Springs
Area name:	Any Area	Section:	6
Township:	03S	Range:	11W
Base meridian:	SB	Elevation:	150.549
Gissourcec:	gps		
Comments:	66611128.ssf		
Leasename:	Not Reported	Wellnumber:	W-355-P
Epawell:	N	Hydraulica:	N
Confidenti:	N	Spuddate:	Not Reported
Welldeptha:	0		
Redrillfoo:	0		
Abandonedd:	Not Reported	Completion:	Not Reported
Directiona:	Unknown	Gissymbol:	AOG
Site id:	CAOG11000192500		

DB857
West
1/2 - 1 Mile

OIL_GAS **CAOG11000211558**

District nun:	1	Api number:	03716277
Blm well:	N	Redrill can:	Not Reported
Dryhole:	N	Well status:	P
Operator name:	Mobil Oil Corporation		
County name:	Los Angeles	Fieldname:	Santa Fe Springs
Area name:	Any Area	Section:	31
Township:	02S	Range:	11W
Base meridian:	SB	Elevation:	Not Reported
Gissourcec:	hud		
Comments:	Not Reported		
Leasename:	G.H.N.	Wellnumber:	25
Epawell:	N	Hydraulica:	N
Confidenti:	N	Spuddate:	Not Reported
Welldeptha:	0		
Redrillfoo:	0		
Abandonedd:	Not Reported	Completion:	Not Reported
Directiona:	Unknown	Gissymbol:	PDH
Site id:	CAOG11000211558		

CI858
West
1/2 - 1 Mile

OIL_GAS **CAOG11000211415**

District nun:	1	Api number:	03716104
Blm well:	N	Redrill can:	Not Reported
Dryhole:	N	Well status:	P
Operator name:	CSIP WR Santa Fe Springs LLC		
County name:	Los Angeles	Fieldname:	Santa Fe Springs
Area name:	Any Area	Section:	31
Township:	02S	Range:	11W
Base meridian:	SB	Elevation:	Not Reported
Gissourcec:	hud		
Comments:	Not Reported		
Leasename:	Hepler	Wellnumber:	4
Epawell:	N	Hydraulica:	N
Confidenti:	N	Spuddate:	Not Reported
Welldeptha:	0		
Redrillfoo:	0		
Abandonedd:	Not Reported	Completion:	Not Reported
Directiona:	Unknown	Gissymbol:	POG
Site id:	CAOG11000211415		

CP859
SW
1/2 - 1 Mile

OIL_GAS **CAOG11000210440**

District nun:	1	Api number:	03714822
Blm well:	N	Redrill can:	Not Reported
Dryhole:	N	Well status:	P
Operator name:	Wilber J. Cox		
County name:	Los Angeles	Fieldname:	Santa Fe Springs
Area name:	Any Area	Section:	6
Township:	03S	Range:	11W
Base meridian:	SB	Elevation:	Not Reported
Gissourcec:	hud		

Comments:	Not Reported		
Leasename:	Wardman	Wellnumber:	7
Epawell:	N	Hydraulica:	N
Confidenti:	N	Spuddate:	Not Reported
Welldeptha:	0		
Redrillfoo:	0		
Abandonedd:	Not Reported	Completion:	Not Reported
Directiona:	Unknown	Gissymbol:	POG
Site id:	CAOG11000210440		

CP860
WSW
1/2 - 1 Mile

OIL_GAS **CAOG11000192357**

District nun:	1	Api number:	03715502
Blm well:	N	Redrill can:	Not Reported
Dryhole:	N	Well status:	P
Operator name:	Mobil Oil Corporation		
County name:	Los Angeles	Fieldname:	Santa Fe Springs
Area name:	Any Area	Section:	6
Township:	03S	Range:	11W
Base meridian:	SB	Elevation:	147.83
Gissourcec:	gps		
Comments:	66611138.ssf		
Leasename:	Not Reported	Wellnumber:	262-B
Epawell:	N	Hydraulica:	N
Confidenti:	N	Spuddate:	Not Reported
Welldeptha:	0		
Redrillfoo:	0		
Abandonedd:	Not Reported	Completion:	Not Reported
Directiona:	Unknown	Gissymbol:	POG
Site id:	CAOG11000192357		

CR861
South
1/2 - 1 Mile

OIL_GAS **CAOG11000211106**

District nun:	1	Api number:	03715740
Blm well:	N	Redrill can:	Not Reported
Dryhole:	N	Well status:	P
Operator name:	Mobil Oil Corporation		
County name:	Los Angeles	Fieldname:	Santa Fe Springs
Area name:	Any Area	Section:	5
Township:	03S	Range:	11W
Base meridian:	SB	Elevation:	Not Reported
Gissourcec:	hud		
Comments:	Not Reported		
Leasename:	Santa Fe	Wellnumber:	212
Epawell:	N	Hydraulica:	N
Confidenti:	N	Spuddate:	Not Reported
Welldeptha:	0		
Redrillfoo:	0		
Abandonedd:	Not Reported	Completion:	Not Reported
Directiona:	Unknown	Gissymbol:	POG
Site id:	CAOG11000211106		

Map ID
Direction
Distance

Database EDR ID Number

CP862
SW
1/2 - 1 Mile

OIL_GAS **CAOG11000211165**

District nun:	1	Api number:	03715815
Blm well:	N	Redrill can:	Not Reported
Dryhole:	N	Well status:	P
Operator name:	Breitburn Operating L.P.		
County name:	Los Angeles	Fieldname:	Santa Fe Springs
Area name:	Any Area	Section:	6
Township:	03S	Range:	11W
Base meridian:	SB	Elevation:	Not Reported
Gissourcec:	hud		
Comments:	Not Reported		
Leasename:	Not Reported	Wellnumber:	365-C
Epawell:	N	Hydraulica:	N
Confidenti:	N	Spuddate:	Not Reported
Welldeptha:	0		
Redrillfoo:	0		
Abandonedd:	Not Reported	Completion:	Not Reported
Directiona:	Unknown	Gissymbol:	POG
Site id:	CAOG11000211165		

CY863
SW
1/2 - 1 Mile

OIL_GAS **CAOG11000211377**

District nun:	1	Api number:	03716062
Blm well:	N	Redrill can:	Not Reported
Dryhole:	N	Well status:	P
Operator name:	Harry S. Rothschild		
County name:	Los Angeles	Fieldname:	Santa Fe Springs
Area name:	Any Area	Section:	6
Township:	02S	Range:	11W
Base meridian:	SB	Elevation:	Not Reported
Gissourcec:	hud		
Comments:	Not Reported		
Leasename:	Wardman	Wellnumber:	1
Epawell:	N	Hydraulica:	N
Confidenti:	N	Spuddate:	Not Reported
Welldeptha:	0		
Redrillfoo:	0		
Abandonedd:	Not Reported	Completion:	Not Reported
Directiona:	Unknown	Gissymbol:	POG
Site id:	CAOG11000211377		

CP864
WSW
1/2 - 1 Mile

OIL_GAS **CAOG11000210433**

District nun:	1	Api number:	03714815
Blm well:	N	Redrill can:	Not Reported
Dryhole:	N	Well status:	P
Operator name:	Wilber J. Cox		
County name:	Los Angeles	Fieldname:	Santa Fe Springs
Area name:	Any Area	Section:	6
Township:	03S	Range:	11W
Base meridian:	SB	Elevation:	Not Reported
Gissourcec:	hud		
Comments:	Not Reported		
Leasename:	Santa Fe	Wellnumber:	2
Epawell:	N	Hydraulica:	N
Confidenti:	N	Spuddate:	Not Reported
Welldeptha:	0		
Redrillfoo:	0		
Abandonedd:	Not Reported	Completion:	Not Reported
Directiona:	Unknown	Gissymbol:	POG
Site id:	CAOG11000210433		

CJ865
SSW
1/2 - 1 Mile

OIL_GAS **CAOG11000192340**

District nun:	1	Api number:	03715467
Blm well:	N	Redrill can:	Not Reported
Dryhole:	N	Well status:	A
Operator name:	Breitburn Operating L.P.		
County name:	Los Angeles	Fieldname:	Santa Fe Springs
Area name:	Any Area	Section:	5
Township:	03S	Range:	11W
Base meridian:	SB	Elevation:	152.337
Gissourcec:	gps		
Comments:	66607158.ssf		
Leasename:	Not Reported	Wellnumber:	W-510-C
Epawell:	N	Hydraulica:	N
Confidenti:	N	Spuddate:	Not Reported
Welldeptha:	0		
Redrillfoo:	0		
Abandonedd:	Not Reported	Completion:	Not Reported
Directiona:	Unknown	Gissymbol:	AWF
Site id:	CAOG11000192340		

CJ866
SSW
1/2 - 1 Mile

OIL_GAS **CAOG11000192341**

District nun:	1	Api number:	03715467
Blm well:	N	Redrill can:	Not Reported
Dryhole:	N	Well status:	A
Operator name:	Breitburn Operating L.P.		
County name:	Los Angeles	Fieldname:	Santa Fe Springs
Area name:	Any Area	Section:	5
Township:	03S	Range:	11W
Base meridian:	SB	Elevation:	152.337
Gissourcec:	gps		

Comments:	66607158.ssf		
Leasename:	Not Reported	Wellnumber:	W-510-C
Epawell:	N	Hydraulica:	N
Confidenti:	N	Spuddate:	Not Reported
Welldeptha:	0		
Redrillfoo:	0		
Abandonedd:	Not Reported	Completion:	Not Reported
Directiona:	Unknown	Gissymbol:	AWF
Site id:	CAOG11000192341		

CJ867
SSW
1/2 - 1 Mile

OIL_GAS **CAOG11000211497**

District nun:	1	Api number:	03716190
Blm well:	N	Redrill can:	Not Reported
Dryhole:	N	Well status:	P
Operator name:	Chevron U.S.A. Inc.		
County name:	Los Angeles	Fieldname:	Santa Fe Springs
Area name:	Any Area	Section:	6
Township:	03S	Range:	11W
Base meridian:	SB	Elevation:	Not Reported
Gissourcec:	hud		
Comments:	Not Reported		
Leasename:	Mutual	Wellnumber:	1
Epawell:	N	Hydraulica:	N
Confidenti:	N	Spuddate:	Not Reported
Welldeptha:	0		
Redrillfoo:	0		
Abandonedd:	Not Reported	Completion:	Not Reported
Directiona:	Unknown	Gissymbol:	POG
Site id:	CAOG11000211497		

CT868
SW
1/2 - 1 Mile

OIL_GAS **CAOG11000211133**

District nun:	1	Api number:	03715774
Blm well:	N	Redrill can:	Not Reported
Dryhole:	N	Well status:	P
Operator name:	Jameson Petroleum Co.		
County name:	Los Angeles	Fieldname:	Santa Fe Springs
Area name:	Any Area	Section:	6
Township:	03S	Range:	11W
Base meridian:	SB	Elevation:	Not Reported
Gissourcec:	hud		
Comments:	Not Reported		
Leasename:	Not Reported	Wellnumber:	9
Epawell:	N	Hydraulica:	N
Confidenti:	N	Spuddate:	Not Reported
Welldeptha:	0		
Redrillfoo:	0		
Abandonedd:	Not Reported	Completion:	Not Reported
Directiona:	Unknown	Gissymbol:	PDH
Site id:	CAOG11000211133		

GEOCHECK® - PHYSICAL SETTING SOURCE MAP FINDINGS

Map ID
Direction
Distance

Database EDR ID Number

CM869
SW
1/2 - 1 Mile

OIL_GAS **CAOG11000210381**

District nun:	1	Api number:	03714732
Blm well:	N	Redrill can:	Not Reported
Dryhole:	N	Well status:	P
Operator name:	Chevron U.S.A. Inc.		
County name:	Los Angeles	Fieldname:	Santa Fe Springs
Area name:	Any Area	Section:	6
Township:	03S	Range:	11W
Base meridian:	SB	Elevation:	Not Reported
Gissourcec:	hud		
Comments:	Not Reported		
Leasename:	Blanchard	Wellnumber:	10
Epawell:	N	Hydraulica:	N
Confidenti:	N	Spuddate:	Not Reported
Welldeptha:	0		
Redrillfoo:	0		
Abandonedd:	Not Reported	Completion:	Not Reported
Directiona:	Unknown	Gissymbol:	POG
Site id:	CAOG11000210381		

DB870
West
1/2 - 1 Mile

OIL_GAS **CAOG11000211185**

District nun:	1	Api number:	03715842
Blm well:	N	Redrill can:	Not Reported
Dryhole:	N	Well status:	P
Operator name:	Mobil Oil Corporation		
County name:	Los Angeles	Fieldname:	Santa Fe Springs
Area name:	Any Area	Section:	31
Township:	02S	Range:	11W
Base meridian:	SB	Elevation:	Not Reported
Gissourcec:	hud		
Comments:	Not Reported		
Leasename:	Not Reported	Wellnumber:	020-C
Epawell:	N	Hydraulica:	N
Confidenti:	N	Spuddate:	Not Reported
Welldeptha:	0		
Redrillfoo:	0		
Abandonedd:	Not Reported	Completion:	Not Reported
Directiona:	Unknown	Gissymbol:	POG
Site id:	CAOG11000211185		

CN871
WSW
1/2 - 1 Mile

OIL_GAS **CAOG11000211835**

District nun:	1	Api number:	03716694
Blm well:	N	Redrill can:	Not Reported
Dryhole:	N	Well status:	P
Operator name:	Union Oil Company of California		
County name:	Los Angeles	Fieldname:	Santa Fe Springs
Area name:	Any Area	Section:	6
Township:	03S	Range:	11W
Base meridian:	SB	Elevation:	Not Reported
Gissourcec:	hud		
Comments:	Not Reported		
Leasename:	Jordan	Wellnumber:	35
Epawell:	N	Hydraulica:	N
Confidenti:	N	Spuddate:	Not Reported
Welldeptha:	0		
Redrillfoo:	0		
Abandonedd:	Not Reported	Completion:	Not Reported
Directiona:	Unknown	Gissymbol:	POG
Site id:	CAOG11000211835		

CP872
WSW **OIL_GAS** **CAOG11000192359**
1/2 - 1 Mile

District nun:	1	Api number:	03715506
Blm well:	N	Redrill can:	Not Reported
Dryhole:	N	Well status:	A
Operator name:	Breitburn Operating L.P.		
County name:	Los Angeles	Fieldname:	Santa Fe Springs
Area name:	Any Area	Section:	6
Township:	03S	Range:	11W
Base meridian:	SB	Elevation:	142.372
Gissourcec:	gps		
Comments:	66611138.ssf		
Leasename:	Not Reported	Wellnumber:	W-274-C
Epawell:	N	Hydraulica:	N
Confidenti:	N	Spuddate:	Not Reported
Welldeptha:	0		
Redrillfoo:	0		
Abandonedd:	Not Reported	Completion:	Not Reported
Directiona:	Unknown	Gissymbol:	AWF
Site id:	CAOG11000192359		

CP873
WSW **OIL_GAS** **CAOG11000192360**
1/2 - 1 Mile

District nun:	1	Api number:	03715506
Blm well:	N	Redrill can:	Not Reported
Dryhole:	N	Well status:	A
Operator name:	Breitburn Operating L.P.		
County name:	Los Angeles	Fieldname:	Santa Fe Springs
Area name:	Any Area	Section:	6
Township:	03S	Range:	11W
Base meridian:	SB	Elevation:	142.372
Gissourcec:	gps		

Comments:	66611138.ssf		
Leasename:	Not Reported	Wellnumber:	W-274-C
Epawell:	N	Hydraulica:	N
Confidenti:	N	Spuddate:	Not Reported
Welldeptha:	0		
Redrillfoo:	0		
Abandonedd:	Not Reported	Completion:	Not Reported
Directiona:	Unknown	Gissymbol:	AWF
Site id:	CAOG11000192360		

CP874
SW
1/2 - 1 Mile

OIL_GAS **CAOG11000210437**

District nun:	1	Api number:	03714819
Blm well:	N	Redrill can:	Not Reported
Dryhole:	N	Well status:	P
Operator name:	Wilber J. Cox		
County name:	Los Angeles	Fieldname:	Santa Fe Springs
Area name:	Any Area	Section:	6
Township:	03S	Range:	11W
Base meridian:	SB	Elevation:	Not Reported
Gissourcec:	hud		
Comments:	Not Reported		
Leasename:	Wardman	Wellnumber:	4
Epawell:	N	Hydraulica:	N
Confidenti:	N	Spuddate:	Not Reported
Welldeptha:	0		
Redrillfoo:	0		
Abandonedd:	Not Reported	Completion:	Not Reported
Directiona:	Unknown	Gissymbol:	POG
Site id:	CAOG11000210437		

DB875
West
1/2 - 1 Mile

OIL_GAS **CAOG11000211172**

District nun:	1	Api number:	03715827
Blm well:	N	Redrill can:	Not Reported
Dryhole:	N	Well status:	P
Operator name:	Mobil Oil Corporation		
County name:	Los Angeles	Fieldname:	Santa Fe Springs
Area name:	Any Area	Section:	31
Township:	02S	Range:	11W
Base meridian:	SB	Elevation:	Not Reported
Gissourcec:	hud		
Comments:	Not Reported		
Leasename:	Not Reported	Wellnumber:	005-B
Epawell:	N	Hydraulica:	N
Confidenti:	N	Spuddate:	Not Reported
Welldeptha:	0		
Redrillfoo:	0		
Abandonedd:	Not Reported	Completion:	Not Reported
Directiona:	Unknown	Gissymbol:	POG
Site id:	CAOG11000211172		

GEOCHECK® - PHYSICAL SETTING SOURCE MAP FINDINGS

Map ID
Direction
Distance

Database EDR ID Number

CT877
SW
1/2 - 1 Mile

OIL_GAS **CAOG11000192567**

District nun:	1	Api number:	03716322
Blm well:	N	Redrill can:	Not Reported
Dryhole:	N	Well status:	A
Operator name:	Breitburn Operating L.P.		
County name:	Los Angeles	Fieldname:	Santa Fe Springs
Area name:	Any Area	Section:	6
Township:	03S	Range:	11W
Base meridian:	SB	Elevation:	147.058
Gissourcec:	gps		
Comments:	66611128.ssf		
Leasename:	Not Reported	Wellnumber:	W-330-E
Epawell:	N	Hydraulica:	N
Confidenti:	N	Spuddate:	Not Reported
Welldeptha:	0		
Redrillfoo:	0		
Abandonedd:	Not Reported	Completion:	Not Reported
Directiona:	Unknown	Gissymbol:	AWF
Site id:	CAOG11000192567		

CT876
SW
1/2 - 1 Mile

OIL_GAS **CAOG11000192566**

District nun:	1	Api number:	03716322
Blm well:	N	Redrill can:	Not Reported
Dryhole:	N	Well status:	A
Operator name:	Breitburn Operating L.P.		
County name:	Los Angeles	Fieldname:	Santa Fe Springs
Area name:	Any Area	Section:	6
Township:	03S	Range:	11W
Base meridian:	SB	Elevation:	147.058
Gissourcec:	gps		
Comments:	66611128.ssf		
Leasename:	Not Reported	Wellnumber:	W-330-E
Epawell:	N	Hydraulica:	N
Confidenti:	N	Spuddate:	Not Reported
Welldeptha:	0		
Redrillfoo:	0		
Abandonedd:	Not Reported	Completion:	Not Reported
Directiona:	Unknown	Gissymbol:	AWF
Site id:	CAOG11000192566		

DB878
West
1/2 - 1 Mile

OIL_GAS **CAOG11000211182**

District nun:	1	Api number:	03715838
Blm well:	N	Redrill can:	Not Reported
Dryhole:	N	Well status:	P
Operator name:	Breitburn Operating L.P.		
County name:	Los Angeles	Fieldname:	Santa Fe Springs
Area name:	Any Area	Section:	31
Township:	02S	Range:	11W
Base meridian:	SB	Elevation:	Not Reported
Gissourcec:	hud		
Comments:	Not Reported		
Leasename:	Not Reported	Wellnumber:	021-B
Epawell:	N	Hydraulica:	N
Confidenti:	N	Spuddate:	Not Reported
Welldeptha:	0		
Redrillfoo:	0		
Abandonedd:	Not Reported	Completion:	Not Reported
Directiona:	Unknown	Gissymbol:	POG
Site id:	CAOG11000211182		

CW879
South
1/2 - 1 Mile

OIL_GAS **CAOG11000211107**

District nun:	1	Api number:	03715741
Blm well:	N	Redrill can:	Not Reported
Dryhole:	N	Well status:	P
Operator name:	Mobil Oil Corporation		
County name:	Los Angeles	Fieldname:	Santa Fe Springs
Area name:	Any Area	Section:	5
Township:	03S	Range:	11W
Base meridian:	SB	Elevation:	Not Reported
Gissourcec:	hud		
Comments:	Not Reported		
Leasename:	Santa Fe	Wellnumber:	213
Epawell:	N	Hydraulica:	N
Confidenti:	N	Spuddate:	Not Reported
Welldeptha:	0		
Redrillfoo:	0		
Abandonedd:	Not Reported	Completion:	Not Reported
Directiona:	Unknown	Gissymbol:	POG
Site id:	CAOG11000211107		

DB880
West
1/2 - 1 Mile

OIL_GAS **CAOG11000211293**

District nun:	1	Api number:	03715955
Blm well:	N	Redrill can:	Not Reported
Dryhole:	N	Well status:	P
Operator name:	Mobil Oil Corporation		
County name:	Los Angeles	Fieldname:	Santa Fe Springs
Area name:	Any Area	Section:	31
Township:	02S	Range:	11W
Base meridian:	SB	Elevation:	Not Reported
Gissourcec:	hud		

Comments:	Not Reported		
Leasename:	Not Reported	Wellnumber:	022-C
Epawell:	N	Hydraulica:	N
Confidenti:	N	Spuddate:	Not Reported
Welldeptha:	0		
Redrillfoo:	0		
Abandonedd:	Not Reported	Completion:	Not Reported
Directiona:	Unknown	Gissymbol:	POG
Site id:	CAOG11000211293		

CT881
SW
1/2 - 1 Mile

OIL_GAS **CAOG11000210415**

District nun:	1	Api number:	03714791
Blm well:	N	Redrill can:	Not Reported
Dryhole:	N	Well status:	P
Operator name:	Jack Brown		
County name:	Los Angeles	Fieldname:	Santa Fe Springs
Area name:	Any Area	Section:	6
Township:	03S	Range:	11W
Base meridian:	SB	Elevation:	Not Reported
Gissourcec:	hud		
Comments:	Not Reported		
Leasename:	White Star	Wellnumber:	1
Epawell:	N	Hydraulica:	N
Confidenti:	N	Spuddate:	Not Reported
Welldeptha:	0		
Redrillfoo:	0		
Abandonedd:	Not Reported	Completion:	Not Reported
Directiona:	Unknown	Gissymbol:	POG
Site id:	CAOG11000210415		

CM882
SW
1/2 - 1 Mile

OIL_GAS **CAOG11000211698**

District nun:	1	Api number:	03716437
Blm well:	N	Redrill can:	Not Reported
Dryhole:	N	Well status:	P
Operator name:	Donald S. Redington		
County name:	Los Angeles	Fieldname:	Santa Fe Springs
Area name:	Any Area	Section:	6
Township:	03S	Range:	11W
Base meridian:	SB	Elevation:	Not Reported
Gissourcec:	hud		
Comments:	Not Reported		
Leasename:	Blanchard	Wellnumber:	5
Epawell:	N	Hydraulica:	N
Confidenti:	N	Spuddate:	Not Reported
Welldeptha:	0		
Redrillfoo:	0		
Abandonedd:	Not Reported	Completion:	Not Reported
Directiona:	Unknown	Gissymbol:	POG
Site id:	CAOG11000211698		

Map ID
Direction
Distance

Database EDR ID Number

DA883
West
1/2 - 1 Mile

OIL_GAS **CAOG11000211417**

District nun:	1	Api number:	03716106
Blm well:	N	Redrill can:	Not Reported
Dryhole:	N	Well status:	P
Operator name:	CSIP WR Santa Fe Springs LLC		
County name:	Los Angeles	Fieldname:	Santa Fe Springs
Area name:	Any Area	Section:	31
Township:	02S	Range:	11W
Base meridian:	SB	Elevation:	Not Reported
Gissourcec:	hud		
Comments:	Not Reported		
Leasename:	Hepler	Wellnumber:	6
Epawell:	N	Hydraulica:	N
Confidenti:	N	Spuddate:	Not Reported
Welldeptha:	0		
Redrillfoo:	0		
Abandonedd:	Not Reported	Completion:	Not Reported
Directiona:	Unknown	Gissymbol:	POG
Site id:	CAOG11000211417		

CT884
SW
1/2 - 1 Mile

OIL_GAS **CAOG11000194262**

District nun:	1	Api number:	03723471
Blm well:	N	Redrill can:	Not Reported
Dryhole:	N	Well status:	A
Operator name:	Breitburn Operating L.P.		
County name:	Los Angeles	Fieldname:	Santa Fe Springs
Area name:	Any Area	Section:	6
Township:	03S	Range:	11W
Base meridian:	SB	Elevation:	144.211
Gissourcec:	gps		
Comments:	66611128.ssf		
Leasename:	Not Reported	Wellnumber:	W-375-G
Epawell:	N	Hydraulica:	N
Confidenti:	N	Spuddate:	Not Reported
Welldeptha:	0		
Redrillfoo:	0		
Abandonedd:	Not Reported	Completion:	Not Reported
Directiona:	Unknown	Gissymbol:	AWF
Site id:	CAOG11000194262		

CT885
SW
1/2 - 1 Mile

OIL_GAS **CAOG11000194263**

District nun:	1	Api number:	03723471
Blm well:	N	Redrill can:	Not Reported
Dryhole:	N	Well status:	A
Operator name:	Breitburn Operating L.P.		
County name:	Los Angeles	Fieldname:	Santa Fe Springs
Area name:	Any Area	Section:	6
Township:	03S	Range:	11W
Base meridian:	SB	Elevation:	144.211
Gissourcec:	gps		
Comments:	66611128.ssf		
Leasename:	Not Reported	Wellnumber:	W-375-G
Epawell:	N	Hydraulica:	N
Confidenti:	N	Spuddate:	Not Reported
Welldeptha:	0		
Redrillfoo:	0		
Abandonedd:	Not Reported	Completion:	Not Reported
Directiona:	Unknown	Gissymbol:	AWF
Site id:	CAOG11000194263		

CY886
SW
1/2 - 1 Mile

OIL_GAS **CAOG11000192578**

District nun:	1	Api number:	03716442
Blm well:	N	Redrill can:	Not Reported
Dryhole:	N	Well status:	P
Operator name:	Comm. Dev. Commission		
County name:	Los Angeles	Fieldname:	Santa Fe Springs
Area name:	Any Area	Section:	6
Township:	03S	Range:	11W
Base meridian:	SB	Elevation:	151.391
Gissourcec:	gps		
Comments:	66611128.ssf		
Leasename:	Ridge Hill	Wellnumber:	3
Epawell:	N	Hydraulica:	N
Confidenti:	N	Spuddate:	Not Reported
Welldeptha:	0		
Redrillfoo:	0		
Abandonedd:	Not Reported	Completion:	Not Reported
Directiona:	Unknown	Gissymbol:	POG
Site id:	CAOG11000192578		

DA887
West
1/2 - 1 Mile

OIL_GAS **CAOG11000211412**

District nun:	1	Api number:	03716101
Blm well:	N	Redrill can:	Not Reported
Dryhole:	N	Well status:	P
Operator name:	CSIP WR Santa Fe Springs LLC		
County name:	Los Angeles	Fieldname:	Santa Fe Springs
Area name:	Any Area	Section:	31
Township:	02S	Range:	11W
Base meridian:	SB	Elevation:	Not Reported
Gissourcec:	hud		

Comments:	Not Reported		
Leasename:	Hepler	Wellnumber:	1
Epawell:	N	Hydraulica:	N
Confidenti:	N	Spuddate:	Not Reported
Welldeptha:	0		
Redrillfoo:	0		
Abandonedd:	Not Reported	Completion:	Not Reported
Directiona:	Unknown	Gissymbol:	POG
Site id:	CAOG11000211412		

888
West
1/2 - 1 Mile

OIL_GAS **CAOG11000211278**

District nun:	1	Api number:	03715937
Blm well:	N	Redrill can:	Not Reported
Dryhole:	N	Well status:	P
Operator name:	Chevron U.S.A. Inc.		
County name:	Los Angeles	Fieldname:	Santa Fe Springs
Area name:	Any Area	Section:	31
Township:	02S	Range:	11W
Base meridian:	SB	Elevation:	Not Reported
Gissourcec:	hud		
Comments:	Not Reported		
Leasename:	Wolfskill	Wellnumber:	3
Epawell:	N	Hydraulica:	N
Confidenti:	N	Spuddate:	Not Reported
Welldeptha:	0		
Redrillfoo:	0		
Abandonedd:	Not Reported	Completion:	Not Reported
Directiona:	Unknown	Gissymbol:	POG
Site id:	CAOG11000211278		

CY889
SW
1/2 - 1 Mile

OIL_GAS **CAOG11000210905**

District nun:	1	Api number:	03715474
Blm well:	N	Redrill can:	Not Reported
Dryhole:	N	Well status:	P
Operator name:	Mobil Oil Corporation		
County name:	Los Angeles	Fieldname:	Santa Fe Springs
Area name:	Any Area	Section:	6
Township:	03S	Range:	11W
Base meridian:	SB	Elevation:	Not Reported
Gissourcec:	hud		
Comments:	Not Reported		
Leasename:	Not Reported	Wellnumber:	346-P
Epawell:	N	Hydraulica:	N
Confidenti:	N	Spuddate:	Not Reported
Welldeptha:	0		
Redrillfoo:	0		
Abandonedd:	Not Reported	Completion:	Not Reported
Directiona:	Unknown	Gissymbol:	POG
Site id:	CAOG11000210905		

Map ID
Direction
Distance

Database EDR ID Number

CX890
SSE
1/2 - 1 Mile

OIL_GAS **CAOG11000210929**

District nun:	1	Api number:	03715517
Blm well:	N	Redrill can:	Not Reported
Dryhole:	N	Well status:	P
Operator name:	Holden Petro. Corp.		
County name:	Los Angeles	Fieldname:	Santa Fe Springs
Area name:	Any Area	Section:	5
Township:	03S	Range:	11W
Base meridian:	SB	Elevation:	Not Reported
Gissourcec:	hud		
Comments:	Not Reported		
Leasename:	Not Reported	Wellnumber:	1
Epawell:	N	Hydraulica:	N
Confidenti:	N	Spuddate:	Not Reported
Welldeptha:	0		
Redrillfoo:	0		
Abandonedd:	Not Reported	Completion:	Not Reported
Directiona:	Unknown	Gissymbol:	PDH
Site id:	CAOG11000210929		

CT891
SW
1/2 - 1 Mile

OIL_GAS **CAOG11000210909**

District nun:	1	Api number:	03715481
Blm well:	N	Redrill can:	Not Reported
Dryhole:	N	Well status:	P
Operator name:	Pyramid Oil Company		
County name:	Los Angeles	Fieldname:	Santa Fe Springs
Area name:	Any Area	Section:	6
Township:	03S	Range:	11W
Base meridian:	SB	Elevation:	Not Reported
Gissourcec:	hud		
Comments:	Not Reported		
Leasename:	Industrial	Wellnumber:	2
Epawell:	N	Hydraulica:	N
Confidenti:	N	Spuddate:	Not Reported
Welldeptha:	0		
Redrillfoo:	0		
Abandonedd:	Not Reported	Completion:	Not Reported
Directiona:	Unknown	Gissymbol:	POG
Site id:	CAOG11000210909		

CZ892
SSW
1/2 - 1 Mile

OIL_GAS **CAOG11000210390**

District nun:	1	Api number:	03714741
Blm well:	N	Redrill can:	Not Reported
Dryhole:	N	Well status:	P
Operator name:	Chevron U.S.A. Inc.		
County name:	Los Angeles	Fieldname:	Santa Fe Springs
Area name:	Any Area	Section:	5
Township:	03S	Range:	11W
Base meridian:	SB	Elevation:	Not Reported
Gissourcec:	hud		
Comments:	Not Reported		
Leasename:	O'connell	Wellnumber:	6
Epawell:	N	Hydraulica:	N
Confidenti:	N	Spuddate:	Not Reported
Welldeptha:	0		
Redrillfoo:	0		
Abandonedd:	Not Reported	Completion:	Not Reported
Directiona:	Unknown	Gissymbol:	POG
Site id:	CAOG11000210390		

CY893
SW
1/2 - 1 Mile

OIL_GAS **CAOG11000206886**

District nun:	1	Api number:	03709025
Blm well:	N	Redrill can:	Not Reported
Dryhole:	N	Well status:	P
Operator name:	Barnhart-Morrow Consolidated		
County name:	Los Angeles	Fieldname:	Santa Fe Springs
Area name:	Any Area	Section:	6
Township:	03S	Range:	11W
Base meridian:	SB	Elevation:	Not Reported
Gissourcec:	hud		
Comments:	Not Reported		
Leasename:	Springs	Wellnumber:	4
Epawell:	N	Hydraulica:	N
Confidenti:	N	Spuddate:	Not Reported
Welldeptha:	0		
Redrillfoo:	0		
Abandonedd:	Not Reported	Completion:	Not Reported
Directiona:	Unknown	Gissymbol:	POG
Site id:	CAOG11000206886		

CX894
SSE
1/2 - 1 Mile

OIL_GAS **CAOG11000211843**

District nun:	1	Api number:	03716702
Blm well:	N	Redrill can:	Not Reported
Dryhole:	N	Well status:	P
Operator name:	Union Oil Company of California		
County name:	Los Angeles	Fieldname:	Santa Fe Springs
Area name:	Any Area	Section:	5
Township:	03S	Range:	11W
Base meridian:	SB	Elevation:	Not Reported
Gissourcec:	hud		

Comments:	Not Reported		
Leasename:	Meyer	Wellnumber:	6
Epawell:	N	Hydraulica:	N
Confidenti:	N	Spuddate:	Not Reported
Welldeptha:	0		
Redrillfoo:	0		
Abandonedd:	Not Reported	Completion:	Not Reported
Directiona:	Unknown	Gissymbol:	POG
Site id:	CAOG11000211843		

DA895
West
1/2 - 1 Mile

OIL_GAS **CAOG11000211679**

District nun:	1	Api number:	03716412
Blm well:	N	Redrill can:	Not Reported
Dryhole:	N	Well status:	P
Operator name:	Morton and Dolley		
County name:	Los Angeles	Fieldname:	Santa Fe Springs
Area name:	Any Area	Section:	31
Township:	02S	Range:	11W
Base meridian:	SB	Elevation:	Not Reported
Gissourcec:	hud		
Comments:	Not Reported		
Leasename:	Dallugge	Wellnumber:	7
Epawell:	N	Hydraulica:	N
Confidenti:	N	Spuddate:	Not Reported
Welldeptha:	0		
Redrillfoo:	0		
Abandonedd:	Not Reported	Completion:	Not Reported
Directiona:	Unknown	Gissymbol:	POG
Site id:	CAOG11000211679		

CT896
SW
1/2 - 1 Mile

OIL_GAS **CAOG11000211684**

District nun:	1	Api number:	03716417
Blm well:	N	Redrill can:	Not Reported
Dryhole:	N	Well status:	P
Operator name:	Morton & Elder		
County name:	Los Angeles	Fieldname:	Santa Fe Springs
Area name:	Any Area	Section:	6
Township:	03S	Range:	11W
Base meridian:	SB	Elevation:	Not Reported
Gissourcec:	hud		
Comments:	Not Reported		
Leasename:	Wardman	Wellnumber:	1
Epawell:	N	Hydraulica:	N
Confidenti:	N	Spuddate:	Not Reported
Welldeptha:	0		
Redrillfoo:	0		
Abandonedd:	Not Reported	Completion:	Not Reported
Directiona:	Unknown	Gissymbol:	POG
Site id:	CAOG11000211684		

GEOCHECK® - PHYSICAL SETTING SOURCE MAP FINDINGS

Map ID
Direction
Distance

Database EDR ID Number

CM897
SW
1/2 - 1 Mile

OIL_GAS **CAOG11000210380**

District nun:	1	Api number:	03714731
Blm well:	N	Redrill can:	Not Reported
Dryhole:	N	Well status:	P
Operator name:	Chevron U.S.A. Inc.		
County name:	Los Angeles	Fieldname:	Santa Fe Springs
Area name:	Any Area	Section:	6
Township:	03S	Range:	11W
Base meridian:	SB	Elevation:	Not Reported
Gissourcec:	hud		
Comments:	Not Reported		
Leasename:	Blanchard	Wellnumber:	8
Epawell:	N	Hydraulica:	N
Confidenti:	N	Spuddate:	Not Reported
Welldeptha:	0		
Redrillfoo:	0		
Abandonedd:	Not Reported	Completion:	Not Reported
Directiona:	Unknown	Gissymbol:	POG
Site id:	CAOG11000210380		

DA898
West
1/2 - 1 Mile

OIL_GAS **CAOG11000211674**

District nun:	1	Api number:	03716407
Blm well:	N	Redrill can:	Not Reported
Dryhole:	N	Well status:	P
Operator name:	Morton and Dolley		
County name:	Los Angeles	Fieldname:	Santa Fe Springs
Area name:	Any Area	Section:	31
Township:	02S	Range:	11W
Base meridian:	SB	Elevation:	Not Reported
Gissourcec:	hud		
Comments:	Not Reported		
Leasename:	Dallugge	Wellnumber:	2
Epawell:	N	Hydraulica:	N
Confidenti:	N	Spuddate:	Not Reported
Welldeptha:	0		
Redrillfoo:	0		
Abandonedd:	Not Reported	Completion:	Not Reported
Directiona:	Unknown	Gissymbol:	POG
Site id:	CAOG11000211674		

CP899
WSW
1/2 - 1 Mile

OIL_GAS **CAOG11000210920**

District nun:	1	Api number:	03715503
Blm well:	N	Redrill can:	Not Reported
Dryhole:	N	Well status:	P
Operator name:	Mobil Oil Corporation		
County name:	Los Angeles	Fieldname:	Santa Fe Springs
Area name:	Any Area	Section:	6
Township:	03S	Range:	11W
Base meridian:	SB	Elevation:	Not Reported
Gissourcec:	hud		
Comments:	Not Reported		
Leasename:	Not Reported	Wellnumber:	278-B
Epawell:	N	Hydraulica:	N
Confidenti:	N	Spuddate:	Not Reported
Welldeptha:	0		
Redrillfoo:	0		
Abandonedd:	Not Reported	Completion:	Not Reported
Directiona:	Unknown	Gissymbol:	POG
Site id:	CAOG11000210920		

CN900
WSW
1/2 - 1 Mile

OIL_GAS **CAOG11000211832**

District nun:	1	Api number:	03716691
Blm well:	N	Redrill can:	Not Reported
Dryhole:	N	Well status:	P
Operator name:	Union Oil Company of California		
County name:	Los Angeles	Fieldname:	Santa Fe Springs
Area name:	Any Area	Section:	6
Township:	03S	Range:	11W
Base meridian:	SB	Elevation:	Not Reported
Gissourcec:	hud		
Comments:	Not Reported		
Leasename:	Jordan	Wellnumber:	12
Epawell:	N	Hydraulica:	N
Confidenti:	N	Spuddate:	Not Reported
Welldeptha:	0		
Redrillfoo:	0		
Abandonedd:	Not Reported	Completion:	Not Reported
Directiona:	Unknown	Gissymbol:	POG
Site id:	CAOG11000211832		

CS901
SSW
1/2 - 1 Mile

OIL_GAS **CAOG11000206878**

District nun:	1	Api number:	03709017
Blm well:	N	Redrill can:	Not Reported
Dryhole:	N	Well status:	P
Operator name:	L. W. Babcock		
County name:	Los Angeles	Fieldname:	Santa Fe Springs
Area name:	Any Area	Section:	6
Township:	03S	Range:	11W
Base meridian:	SB	Elevation:	Not Reported
Gissourcec:	hud		

Comments:	Not Reported		
Leasename:	Aeco-Sanchez	Wellnumber:	2
Epawell:	N	Hydraulica:	N
Confidenti:	N	Spuddate:	Not Reported
Welldeptha:	0		
Redrillfoo:	0		
Abandonedd:	Not Reported	Completion:	Not Reported
Directiona:	Unknown	Gissymbol:	PWD
Site id:	CAOG11000206878		

CT902
SW
1/2 - 1 Mile

OIL_GAS **CAOG11000211594**

District nun:	1	Api number:	03716326
Blm well:	N	Redrill can:	Not Reported
Dryhole:	N	Well status:	P
Operator name:	Mobil Oil Corporation		
County name:	Los Angeles	Fieldname:	Santa Fe Springs
Area name:	Any Area	Section:	6
Township:	03S	Range:	11W
Base meridian:	SB	Elevation:	Not Reported
Gissourcec:	hud		
Comments:	Not Reported		
Leasename:	Not Reported	Wellnumber:	329-P
Epawell:	N	Hydraulica:	N
Confidenti:	N	Spuddate:	Not Reported
Welldeptha:	0		
Redrillfoo:	0		
Abandonedd:	Not Reported	Completion:	Not Reported
Directiona:	Unknown	Gissymbol:	POG
Site id:	CAOG11000211594		

CT903
SW
1/2 - 1 Mile

OIL_GAS **CAOG11000210915**

District nun:	1	Api number:	03715495
Blm well:	N	Redrill can:	Not Reported
Dryhole:	N	Well status:	P
Operator name:	Breitburn Operating L.P.		
County name:	Los Angeles	Fieldname:	Santa Fe Springs
Area name:	Any Area	Section:	6
Township:	03S	Range:	11W
Base meridian:	SB	Elevation:	Not Reported
Gissourcec:	hud		
Comments:	Not Reported		
Leasename:	Not Reported	Wellnumber:	336-C
Epawell:	N	Hydraulica:	N
Confidenti:	N	Spuddate:	Not Reported
Welldeptha:	0		
Redrillfoo:	0		
Abandonedd:	Not Reported	Completion:	Not Reported
Directiona:	Unknown	Gissymbol:	POG
Site id:	CAOG11000210915		

GEOCHECK® - PHYSICAL SETTING SOURCE MAP FINDINGS

Map ID
Direction
Distance

Database EDR ID Number

CP904
SW
1/2 - 1 Mile

OIL_GAS **CAOG11000210892**

District nun:	1	Api number:	03715454
Blm well:	N	Redrill can:	Not Reported
Dryhole:	N	Well status:	P
Operator name:	Gordon L. Graham		
County name:	Los Angeles	Fieldname:	Santa Fe Springs
Area name:	Any Area	Section:	6
Township:	03S	Range:	11W
Base meridian:	SB	Elevation:	Not Reported
Gissourcec:	hud		
Comments:	Not Reported		
Leasename:	Callahan	Wellnumber:	1
Epawell:	N	Hydraulica:	N
Confidenti:	N	Spuddate:	Not Reported
Welldeptha:	0		
Redrillfoo:	0		
Abandonedd:	Not Reported	Completion:	Not Reported
Directiona:	Unknown	Gissymbol:	POG
Site id:	CAOG11000210892		

CP905
SW
1/2 - 1 Mile

OIL_GAS **CAOG11000210394**

District nun:	1	Api number:	03714745
Blm well:	N	Redrill can:	Not Reported
Dryhole:	N	Well status:	P
Operator name:	Mobil Oil Corporation		
County name:	Los Angeles	Fieldname:	Santa Fe Springs
Area name:	Any Area	Section:	6
Township:	03S	Range:	11W
Base meridian:	SB	Elevation:	Not Reported
Gissourcec:	hud		
Comments:	Not Reported		
Leasename:	Not Reported	Wellnumber:	369-P
Epawell:	N	Hydraulica:	N
Confidenti:	N	Spuddate:	Not Reported
Welldeptha:	0		
Redrillfoo:	0		
Abandonedd:	Not Reported	Completion:	Not Reported
Directiona:	Unknown	Gissymbol:	POG
Site id:	CAOG11000210394		

CY906
SW
1/2 - 1 Mile

OIL_GAS **CAOG11000211402**

District nun:	1	Api number:	03716091
Blm well:	N	Redrill can:	Not Reported
Dryhole:	N	Well status:	P
Operator name:	Ryan Oil Co.		
County name:	Los Angeles	Fieldname:	Santa Fe Springs
Area name:	Any Area	Section:	6
Township:	03S	Range:	11W
Base meridian:	SB	Elevation:	Not Reported
Gissourcec:	hud		
Comments:	Not Reported		
Leasename:	Woodward	Wellnumber:	1
Epawell:	N	Hydraulica:	N
Confidenti:	N	Spuddate:	Not Reported
Welldeptha:	0		
Redrillfoo:	0		
Abandonedd:	Not Reported	Completion:	Not Reported
Directiona:	Unknown	Gissymbol:	POG
Site id:	CAOG11000211402		

CT907
SW
1/2 - 1 Mile

OIL_GAS **CAOG11000211634**

District nun:	1	Api number:	03716368
Blm well:	N	Redrill can:	Not Reported
Dryhole:	N	Well status:	P
Operator name:	J. A. Smith		
County name:	Los Angeles	Fieldname:	Santa Fe Springs
Area name:	Any Area	Section:	6
Township:	03S	Range:	11W
Base meridian:	SB	Elevation:	Not Reported
Gissourcec:	hud		
Comments:	Not Reported		
Leasename:	Jameson-Petroleum	Wellnumber:	16
Epawell:	N	Hydraulica:	N
Confidenti:	N	Spuddate:	Not Reported
Welldeptha:	0		
Redrillfoo:	0		
Abandonedd:	Not Reported	Completion:	Not Reported
Directiona:	Unknown	Gissymbol:	POG
Site id:	CAOG11000211634		

CY908
SW
1/2 - 1 Mile

OIL_GAS **CAOG11000211298**

District nun:	1	Api number:	03715960
Blm well:	N	Redrill can:	Not Reported
Dryhole:	N	Well status:	P
Operator name:	Mobil Oil Corporation		
County name:	Los Angeles	Fieldname:	Santa Fe Springs
Area name:	Any Area	Section:	6
Township:	03S	Range:	11W
Base meridian:	SB	Elevation:	Not Reported
Gissourcec:	hud		

Comments:	Not Reported		
Leasename:	Hill	Wellnumber:	87
Epawell:	N	Hydraulica:	N
Confidenti:	N	Spuddate:	Not Reported
Welldeptha:	0		
Redrillfoo:	0		
Abandonedd:	Not Reported	Completion:	Not Reported
Directiona:	Unknown	Gissymbol:	POG
Site id:	CAOG11000211298		

DC909
WSW
1/2 - 1 Mile

OIL_GAS **CAOG11000211184**

District nun:	1	Api number:	03715841
Blm well:	N	Redrill can:	Not Reported
Dryhole:	N	Well status:	P
Operator name:	Mobil Oil Corporation		
County name:	Los Angeles	Fieldname:	Santa Fe Springs
Area name:	Any Area	Section:	31
Township:	02S	Range:	11W
Base meridian:	SB	Elevation:	Not Reported
Gissourcec:	hud		
Comments:	Not Reported		
Leasename:	Not Reported	Wellnumber:	023-A
Epawell:	N	Hydraulica:	N
Confidenti:	N	Spuddate:	Not Reported
Welldeptha:	0		
Redrillfoo:	0		
Abandonedd:	Not Reported	Completion:	Not Reported
Directiona:	Unknown	Gissymbol:	POG
Site id:	CAOG11000211184		

CS910
SSW
1/2 - 1 Mile

OIL_GAS **CAOG11000206879**

District nun:	1	Api number:	03709018
Blm well:	N	Redrill can:	Not Reported
Dryhole:	N	Well status:	P
Operator name:	L. W. Babcock		
County name:	Los Angeles	Fieldname:	Santa Fe Springs
Area name:	Any Area	Section:	6
Township:	03S	Range:	11W
Base meridian:	SB	Elevation:	Not Reported
Gissourcec:	hud		
Comments:	Not Reported		
Leasename:	Sanchez	Wellnumber:	1
Epawell:	N	Hydraulica:	N
Confidenti:	N	Spuddate:	Not Reported
Welldeptha:	0		
Redrillfoo:	0		
Abandonedd:	Not Reported	Completion:	Not Reported
Directiona:	Unknown	Gissymbol:	POG
Site id:	CAOG11000206879		

GEOCHECK® - PHYSICAL SETTING SOURCE MAP FINDINGS

Map ID
Direction
Distance

Database EDR ID Number

DD911
SW
1/2 - 1 Mile

OIL_GAS **CAOG11000211234**

District nun:	1	Api number:	03715893
Blm well:	N	Redrill can:	Not Reported
Dryhole:	N	Well status:	P
Operator name:	Chevron U.S.A. Inc.		
County name:	Los Angeles	Fieldname:	Santa Fe Springs
Area name:	Any Area	Section:	6
Township:	03S	Range:	11W
Base meridian:	SB	Elevation:	Not Reported
Gissourcec:	hud		
Comments:	Not Reported		
Leasename:	Walker Comm.	Wellnumber:	8
Epawell:	N	Hydraulica:	N
Confidenti:	N	Spuddate:	Not Reported
Welldeptha:	0		
Redrillfoo:	0		
Abandonedd:	Not Reported	Completion:	Not Reported
Directiona:	Unknown	Gissymbol:	POG
Site id:	CAOG11000211234		

CO912
South
1/2 - 1 Mile

OIL_GAS **CAOG11000211213**

District nun:	1	Api number:	03715871
Blm well:	N	Redrill can:	Not Reported
Dryhole:	N	Well status:	P
Operator name:	Chevron U.S.A. Inc.		
County name:	Los Angeles	Fieldname:	Santa Fe Springs
Area name:	Any Area	Section:	5
Township:	03S	Range:	11W
Base meridian:	SB	Elevation:	Not Reported
Gissourcec:	hud		
Comments:	Not Reported		
Leasename:	So. Whittier Comm.	Wellnumber:	30
Epawell:	N	Hydraulica:	N
Confidenti:	N	Spuddate:	Not Reported
Welldeptha:	0		
Redrillfoo:	0		
Abandonedd:	Not Reported	Completion:	Not Reported
Directiona:	Unknown	Gissymbol:	POG
Site id:	CAOG11000211213		

DD913
SW
1/2 - 1 Mile

OIL_GAS **CAOG11000211254**

District nun:	1	Api number:	03715913
Blm well:	N	Redrill can:	Not Reported
Dryhole:	N	Well status:	P
Operator name:	Chevron U.S.A. Inc.		
County name:	Los Angeles	Fieldname:	Santa Fe Springs
Area name:	Any Area	Section:	6
Township:	03S	Range:	11W
Base meridian:	SB	Elevation:	Not Reported
Gissourcec:	hud		
Comments:	Not Reported		
Leasename:	Walker Community	Wellnumber:	28
Epawell:	N	Hydraulica:	N
Confidenti:	N	Spuddate:	Not Reported
Welldeptha:	0		
Redrillfoo:	0		
Abandonedd:	Not Reported	Completion:	Not Reported
Directiona:	Unknown	Gissymbol:	POG
Site id:	CAOG11000211254		

CZ914
SSW
1/2 - 1 Mile

OIL_GAS **CAOG11000192489**

District nun:	1	Api number:	03716020
Blm well:	N	Redrill can:	Not Reported
Dryhole:	N	Well status:	A
Operator name:	Breitburn Operating L.P.		
County name:	Los Angeles	Fieldname:	Santa Fe Springs
Area name:	Any Area	Section:	5
Township:	03S	Range:	11W
Base meridian:	SB	Elevation:	151.871
Gissourcec:	gps		
Comments:	66607158.ssf		
Leasename:	Not Reported	Wellnumber:	W-707-C
Epawell:	N	Hydraulica:	N
Confidenti:	N	Spuddate:	Not Reported
Welldeptha:	0		
Redrillfoo:	0		
Abandonedd:	Not Reported	Completion:	Not Reported
Directiona:	Directionally drilled	Gissymbol:	AWF
Site id:	CAOG11000192489		

DE915
WSW
1/2 - 1 Mile

OIL_GAS **CAOG11000210921**

District nun:	1	Api number:	03715504
Blm well:	N	Redrill can:	Not Reported
Dryhole:	N	Well status:	P
Operator name:	Breitburn Operating L.P.		
County name:	Los Angeles	Fieldname:	Santa Fe Springs
Area name:	Any Area	Section:	6
Township:	03S	Range:	11W
Base meridian:	SB	Elevation:	Not Reported
Gissourcec:	hud		

Comments:	Not Reported		
Leasename:	Not Reported	Wellnumber:	261-B
Epawell:	N	Hydraulica:	N
Confidenti:	N	Spuddate:	Not Reported
Welldeptha:	0		
Redrillfoo:	0		
Abandonedd:	Not Reported	Completion:	Not Reported
Directiona:	Unknown	Gissymbol:	POG
Site id:	CAOG11000210921		

CY916
SW
1/2 - 1 Mile

OIL_GAS **CAOG11000211299**

District nun:	1	Api number:	03715961
Blm well:	N	Redrill can:	Not Reported
Dryhole:	N	Well status:	P
Operator name:	Mobil Oil Corporation		
County name:	Los Angeles	Fieldname:	Santa Fe Springs
Area name:	Any Area	Section:	6
Township:	03S	Range:	11W
Base meridian:	SB	Elevation:	Not Reported
Gissourcec:	hud		
Comments:	Not Reported		
Leasename:	Hill	Wellnumber:	87-A
Epawell:	N	Hydraulica:	N
Confidenti:	N	Spuddate:	Not Reported
Welldeptha:	0		
Redrillfoo:	0		
Abandonedd:	Not Reported	Completion:	Not Reported
Directiona:	Unknown	Gissymbol:	POG
Site id:	CAOG11000211299		

CV917
SSE
1/2 - 1 Mile

OIL_GAS **CAOG11000211395**

District nun:	1	Api number:	03716084
Blm well:	N	Redrill can:	Not Reported
Dryhole:	N	Well status:	P
Operator name:	Mobil Oil Corporation		
County name:	Los Angeles	Fieldname:	Santa Fe Springs
Area name:	Any Area	Section:	5
Township:	03S	Range:	11W
Base meridian:	SB	Elevation:	Not Reported
Gissourcec:	hud		
Comments:	Not Reported		
Leasename:	Not Reported	Wellnumber:	915-C
Epawell:	N	Hydraulica:	N
Confidenti:	N	Spuddate:	Not Reported
Welldeptha:	0		
Redrillfoo:	0		
Abandonedd:	Not Reported	Completion:	Not Reported
Directiona:	Unknown	Gissymbol:	POG
Site id:	CAOG11000211395		

Map ID
Direction
Distance

Database EDR ID Number

DE918
WSW
1/2 - 1 Mile

OIL_GAS **CAOG11000211833**

District nun:	1	Api number:	03716692
Blm well:	N	Redrill can:	Not Reported
Dryhole:	N	Well status:	P
Operator name:	Union Oil Company of California		
County name:	Los Angeles	Fieldname:	Santa Fe Springs
Area name:	Any Area	Section:	6
Township:	03S	Range:	11W
Base meridian:	SB	Elevation:	Not Reported
Gissourcec:	hud		
Comments:	Not Reported		
Leasename:	Jordan	Wellnumber:	26
Epawell:	N	Hydraulica:	N
Confidenti:	N	Spuddate:	Not Reported
Welldeptha:	0		
Redrillfoo:	0		
Abandonedd:	Not Reported	Completion:	Not Reported
Directiona:	Unknown	Gissymbol:	POG
Site id:	CAOG11000211833		

919
SSW
1/2 - 1 Mile

OIL_GAS **CAOG11000210901**

District nun:	1	Api number:	03715469
Blm well:	N	Redrill can:	Not Reported
Dryhole:	N	Well status:	P
Operator name:	Breitburn Operating L.P.		
County name:	Los Angeles	Fieldname:	Santa Fe Springs
Area name:	Any Area	Section:	5
Township:	03S	Range:	11W
Base meridian:	SB	Elevation:	Not Reported
Gissourcec:	hud		
Comments:	Not Reported		
Leasename:	Not Reported	Wellnumber:	504-C
Epawell:	N	Hydraulica:	N
Confidenti:	N	Spuddate:	Not Reported
Welldeptha:	0		
Redrillfoo:	0		
Abandonedd:	Not Reported	Completion:	Not Reported
Directiona:	Unknown	Gissymbol:	POG
Site id:	CAOG11000210901		

CS920
SSW
1/2 - 1 Mile

OIL_GAS **CAOG11000211671**

District nun:	1	Api number:	03716404
Blm well:	N	Redrill can:	Not Reported
Dryhole:	N	Well status:	P
Operator name:	Mohawk Oil Co.		
County name:	Los Angeles	Fieldname:	Santa Fe Springs
Area name:	Any Area	Section:	6
Township:	03S	Range:	11W
Base meridian:	SB	Elevation:	Not Reported
Gissourcec:	hud		
Comments:	Not Reported		
Leasename:	Mutual	Wellnumber:	2
Epawell:	N	Hydraulica:	N
Confidenti:	N	Spuddate:	Not Reported
Welldeptha:	0		
Redrillfoo:	0		
Abandonedd:	Not Reported	Completion:	Not Reported
Directiona:	Unknown	Gissymbol:	POG
Site id:	CAOG11000211671		

CY921
SW
1/2 - 1 Mile

OIL_GAS **CAOG11000210419**

District nun:	1	Api number:	03714798
Blm well:	N	Redrill can:	Not Reported
Dryhole:	N	Well status:	P
Operator name:	C. B. Callahan		
County name:	Los Angeles	Fieldname:	Santa Fe Springs
Area name:	Any Area	Section:	6
Township:	03S	Range:	11W
Base meridian:	SB	Elevation:	Not Reported
Gissourcec:	hud		
Comments:	Not Reported		
Leasename:	Not Reported	Wellnumber:	1
Epawell:	N	Hydraulica:	N
Confidenti:	N	Spuddate:	Not Reported
Welldeptha:	0		
Redrillfoo:	0		
Abandonedd:	Not Reported	Completion:	Not Reported
Directiona:	Unknown	Gissymbol:	POG
Site id:	CAOG11000210419		

CY922
SW
1/2 - 1 Mile

OIL_GAS **CAOG11000211300**

District nun:	1	Api number:	03715962
Blm well:	N	Redrill can:	Not Reported
Dryhole:	N	Well status:	P
Operator name:	Mobil Oil Corporation		
County name:	Los Angeles	Fieldname:	Santa Fe Springs
Area name:	Any Area	Section:	6
Township:	03S	Range:	11W
Base meridian:	SB	Elevation:	Not Reported
Gissourcec:	hud		

Comments:	Not Reported		
Leasename:	Hill	Wellnumber:	187B
Epawell:	N	Hydraulica:	N
Confidenti:	N	Spuddate:	Not Reported
Welldeptha:	0		
Redrillfoo:	0		
Abandonedd:	Not Reported	Completion:	Not Reported
Directiona:	Unknown	Gissymbol:	POG
Site id:	CAOG11000211300		

DC923
WSW
1/2 - 1 Mile

OIL_GAS **CAOG11000211173**

District nun:	1	Api number:	03715828
Blm well:	N	Redrill can:	Not Reported
Dryhole:	N	Well status:	P
Operator name:	Mobil Oil Corporation		
County name:	Los Angeles	Fieldname:	Santa Fe Springs
Area name:	Any Area	Section:	31
Township:	02S	Range:	11W
Base meridian:	SB	Elevation:	Not Reported
Gissourcec:	hud		
Comments:	Not Reported		
Leasename:	Not Reported	Wellnumber:	025-B
Epawell:	N	Hydraulica:	N
Confidenti:	N	Spuddate:	Not Reported
Welldeptha:	0		
Redrillfoo:	0		
Abandonedd:	Not Reported	Completion:	Not Reported
Directiona:	Unknown	Gissymbol:	POG
Site id:	CAOG11000211173		

CQ924
WSW
1/2 - 1 Mile

OIL_GAS **CAOG11000211507**

District nun:	1	Api number:	03716200
Blm well:	N	Redrill can:	Not Reported
Dryhole:	N	Well status:	P
Operator name:	Chevron U.S.A. Inc.		
County name:	Los Angeles	Fieldname:	Santa Fe Springs
Area name:	Any Area	Section:	6
Township:	03S	Range:	11W
Base meridian:	SB	Elevation:	Not Reported
Gissourcec:	hud		
Comments:	Not Reported		
Leasename:	Standlee	Wellnumber:	1
Epawell:	N	Hydraulica:	N
Confidenti:	N	Spuddate:	Not Reported
Welldeptha:	0		
Redrillfoo:	0		
Abandonedd:	Not Reported	Completion:	Not Reported
Directiona:	Unknown	Gissymbol:	POG
Site id:	CAOG11000211507		

Map ID
Direction
Distance

Database EDR ID Number

DD925
SW
1/2 - 1 Mile

OIL_GAS **CAOG11000210887**

District nun:	1	Api number:	03715449
Blm well:	N	Redrill can:	Not Reported
Dryhole:	N	Well status:	P
Operator name:	Chevron U.S.A. Inc.		
County name:	Los Angeles	Fieldname:	Santa Fe Springs
Area name:	Any Area	Section:	6
Township:	03S	Range:	11W
Base meridian:	SB	Elevation:	Not Reported
Gissourcec:	hud		
Comments:	Not Reported		
Leasename:	S.F.S.	Wellnumber:	42
Epawell:	N	Hydraulica:	N
Confidenti:	N	Spuddate:	Not Reported
Welldeptha:	0		
Redrillfoo:	0		
Abandonedd:	Not Reported	Completion:	Not Reported
Directiona:	Unknown	Gissymbol:	POG
Site id:	CAOG11000210887		

CY926
SW
1/2 - 1 Mile

OIL_GAS **CAOG11000211401**

District nun:	1	Api number:	03716090
Blm well:	N	Redrill can:	Not Reported
Dryhole:	N	Well status:	P
Operator name:	Ryan Oil Co.		
County name:	Los Angeles	Fieldname:	Santa Fe Springs
Area name:	Any Area	Section:	6
Township:	03S	Range:	11W
Base meridian:	SB	Elevation:	Not Reported
Gissourcec:	hud		
Comments:	Not Reported		
Leasename:	Not Reported	Wellnumber:	2
Epawell:	N	Hydraulica:	N
Confidenti:	N	Spuddate:	Not Reported
Welldeptha:	0		
Redrillfoo:	0		
Abandonedd:	Not Reported	Completion:	Not Reported
Directiona:	Unknown	Gissymbol:	POG
Site id:	CAOG11000211401		

DB927
West
1/2 - 1 Mile

OIL_GAS **CAOG11000211180**

District nun:	1	Api number:	03715836
Blm well:	N	Redrill can:	Not Reported
Dryhole:	N	Well status:	P
Operator name:	Breitburn Operating L.P.		
County name:	Los Angeles	Fieldname:	Santa Fe Springs
Area name:	Any Area	Section:	31
Township:	02S	Range:	11W
Base meridian:	SB	Elevation:	Not Reported
Gissourcec:	hud		
Comments:	Not Reported		
Leasename:	Not Reported	Wellnumber:	006-C
Epawell:	N	Hydraulica:	N
Confidenti:	N	Spuddate:	Not Reported
Welldeptha:	0		
Redrillfoo:	0		
Abandonedd:	Not Reported	Completion:	Not Reported
Directiona:	Unknown	Gissymbol:	POG
Site id:	CAOG11000211180		

CT928
SW
1/2 - 1 Mile

OIL_GAS **CAOG11000211132**

District nun:	1	Api number:	03715773
Blm well:	N	Redrill can:	Not Reported
Dryhole:	N	Well status:	P
Operator name:	Jameson Petroleum Co.		
County name:	Los Angeles	Fieldname:	Santa Fe Springs
Area name:	Any Area	Section:	6
Township:	03S	Range:	11W
Base meridian:	SB	Elevation:	Not Reported
Gissourcec:	hud		
Comments:	Not Reported		
Leasename:	Not Reported	Wellnumber:	8
Epawell:	N	Hydraulica:	N
Confidenti:	N	Spuddate:	Not Reported
Welldeptha:	0		
Redrillfoo:	0		
Abandonedd:	Not Reported	Completion:	Not Reported
Directiona:	Unknown	Gissymbol:	POG
Site id:	CAOG11000211132		

CZ929
SSW
1/2 - 1 Mile

OIL_GAS **CAOG11000210385**

District nun:	1	Api number:	03714736
Blm well:	N	Redrill can:	Not Reported
Dryhole:	N	Well status:	P
Operator name:	Chevron U.S.A. Inc.		
County name:	Los Angeles	Fieldname:	Santa Fe Springs
Area name:	Any Area	Section:	5
Township:	03S	Range:	11W
Base meridian:	SB	Elevation:	Not Reported
Gissourcec:	hud		

Comments:	Not Reported		
Leasename:	O'connell	Wellnumber:	1
Epawell:	N	Hydraulica:	N
Confidenti:	N	Spuddate:	Not Reported
Welldeptha:	0		
Redrillfoo:	0		
Abandonedd:	Not Reported	Completion:	Not Reported
Directiona:	Unknown	Gissymbol:	POG
Site id:	CAOG11000210385		

CT930
SW
1/2 - 1 Mile

OIL_GAS **CAOG11000210886**

District nun:	1	Api number:	03715448
Blm well:	N	Redrill can:	Not Reported
Dryhole:	N	Well status:	P
Operator name:	Chevron U.S.A. Inc.		
County name:	Los Angeles	Fieldname:	Santa Fe Springs
Area name:	Any Area	Section:	6
Township:	03S	Range:	11W
Base meridian:	SB	Elevation:	Not Reported
Gissourcec:	hud		
Comments:	Not Reported		
Leasename:	S.F.S.	Wellnumber:	40
Epawell:	N	Hydraulica:	N
Confidenti:	N	Spuddate:	Not Reported
Welldeptha:	0		
Redrillfoo:	0		
Abandonedd:	Not Reported	Completion:	Not Reported
Directiona:	Unknown	Gissymbol:	POG
Site id:	CAOG11000210886		

CZ931
SSW
1/2 - 1 Mile

OIL_GAS **CAOG11000210387**

District nun:	1	Api number:	03714738
Blm well:	N	Redrill can:	Not Reported
Dryhole:	N	Well status:	P
Operator name:	Chevron U.S.A. Inc.		
County name:	Los Angeles	Fieldname:	Santa Fe Springs
Area name:	Any Area	Section:	5
Township:	03S	Range:	11W
Base meridian:	SB	Elevation:	Not Reported
Gissourcec:	hud		
Comments:	Not Reported		
Leasename:	O'connell	Wellnumber:	3
Epawell:	N	Hydraulica:	N
Confidenti:	N	Spuddate:	Not Reported
Welldeptha:	0		
Redrillfoo:	0		
Abandonedd:	Not Reported	Completion:	Not Reported
Directiona:	Unknown	Gissymbol:	POG
Site id:	CAOG11000210387		

Map ID
Direction
Distance

Database EDR ID Number

CS932
SSW
1/2 - 1 Mile

OIL_GAS **CAOG11000210449**

District nun:	1	Api number:	03714831
Blm well:	N	Redrill can:	Not Reported
Dryhole:	N	Well status:	P
Operator name:	East Santa Fe Oil Co.		
County name:	Los Angeles	Fieldname:	Santa Fe Springs
Area name:	Any Area	Section:	6
Township:	03S	Range:	11W
Base meridian:	SB	Elevation:	Not Reported
Gissourcec:	hud		
Comments:	Not Reported		
Leasename:	Not Reported	Wellnumber:	3
Epawell:	N	Hydraulica:	N
Confidenti:	N	Spuddate:	Not Reported
Welldeptha:	0		
Redrillfoo:	0		
Abandonedd:	Not Reported	Completion:	Not Reported
Directiona:	Unknown	Gissymbol:	POG
Site id:	CAOG11000210449		

DD933
SW
1/2 - 1 Mile

OIL_GAS **CAOG11000210862**

District nun:	1	Api number:	03715424
Blm well:	N	Redrill can:	Not Reported
Dryhole:	N	Well status:	P
Operator name:	Chevron U.S.A. Inc.		
County name:	Los Angeles	Fieldname:	Santa Fe Springs
Area name:	Any Area	Section:	6
Township:	03S	Range:	11W
Base meridian:	SB	Elevation:	Not Reported
Gissourcec:	hud		
Comments:	Not Reported		
Leasename:	Monte	Wellnumber:	9
Epawell:	N	Hydraulica:	N
Confidenti:	N	Spuddate:	Not Reported
Welldeptha:	0		
Redrillfoo:	0		
Abandonedd:	Not Reported	Completion:	Not Reported
Directiona:	Unknown	Gissymbol:	POG
Site id:	CAOG11000210862		

CP934
SW
1/2 - 1 Mile

OIL_GAS **CAOG11000211144**

District nun:	1	Api number:	03715785
Blm well:	N	Redrill can:	Not Reported
Dryhole:	N	Well status:	P
Operator name:	McKeon Oil Co.		
County name:	Los Angeles	Fieldname:	Santa Fe Springs
Area name:	Any Area	Section:	6
Township:	03S	Range:	11W
Base meridian:	SB	Elevation:	Not Reported
Gissourcec:	hud		
Comments:	Not Reported		
Leasename:	Melczer	Wellnumber:	3
Epawell:	N	Hydraulica:	N
Confidenti:	N	Spuddate:	Not Reported
Welldeptha:	0		
Redrillfoo:	0		
Abandonedd:	Not Reported	Completion:	Not Reported
Directiona:	Unknown	Gissymbol:	POG
Site id:	CAOG11000211144		

CQ935
WSW
1/2 - 1 Mile

OIL_GAS **CAOG11000211510**

District nun:	1	Api number:	03716203
Blm well:	N	Redrill can:	Not Reported
Dryhole:	N	Well status:	P
Operator name:	Breitburn Operating L.P.		
County name:	Los Angeles	Fieldname:	Santa Fe Springs
Area name:	Any Area	Section:	6
Township:	03S	Range:	11W
Base meridian:	SB	Elevation:	Not Reported
Gissourcec:	hud		
Comments:	Not Reported		
Leasename:	Not Reported	Wellnumber:	048-C
Epawell:	N	Hydraulica:	N
Confidenti:	N	Spuddate:	Not Reported
Welldeptha:	0		
Redrillfoo:	0		
Abandonedd:	Not Reported	Completion:	Not Reported
Directiona:	Unknown	Gissymbol:	POG
Site id:	CAOG11000211510		

CP936
SW
1/2 - 1 Mile

OIL_GAS **CAOG11000192102**

District nun:	1	Api number:	03714746
Blm well:	N	Redrill can:	Not Reported
Dryhole:	N	Well status:	A
Operator name:	Breitburn Operating L.P.		
County name:	Los Angeles	Fieldname:	Santa Fe Springs
Area name:	Any Area	Section:	6
Township:	03S	Range:	11W
Base meridian:	SB	Elevation:	145.251
Gissourcec:	gps		

Comments:	66611128.ssf		
Leasename:	Not Reported	Wellnumber:	366-P
Epawell:	N	Hydraulica:	N
Confidenti:	N	Spuddate:	Not Reported
Welldeptha:	0		
Redrillfoo:	0		
Abandonedd:	Not Reported	Completion:	Not Reported
Directiona:	Unknown	Gissymbol:	AOG
Site id:	CAOG11000192102		

DD937
SW
1/2 - 1 Mile

OIL_GAS **CAOG11000211249**

District nun:	1	Api number:	03715908
Blm well:	N	Redrill can:	Not Reported
Dryhole:	N	Well status:	P
Operator name:	Chevron U.S.A. Inc.		
County name:	Los Angeles	Fieldname:	Santa Fe Springs
Area name:	Any Area	Section:	6
Township:	03S	Range:	11W
Base meridian:	SB	Elevation:	Not Reported
Gissourcec:	hud		
Comments:	Not Reported		
Leasename:	Walker Comm.	Wellnumber:	23
Epawell:	N	Hydraulica:	N
Confidenti:	N	Spuddate:	Not Reported
Welldeptha:	0		
Redrillfoo:	0		
Abandonedd:	Not Reported	Completion:	Not Reported
Directiona:	Unknown	Gissymbol:	POG
Site id:	CAOG11000211249		

DD938
SW
1/2 - 1 Mile

OIL_GAS **CAOG11000211392**

District nun:	1	Api number:	03716080
Blm well:	N	Redrill can:	Not Reported
Dryhole:	N	Well status:	P
Operator name:	Rothschild Oil Company		
County name:	Los Angeles	Fieldname:	Santa Fe Springs
Area name:	Any Area	Section:	6
Township:	03S	Range:	11W
Base meridian:	SB	Elevation:	Not Reported
Gissourcec:	hud		
Comments:	Not Reported		
Leasename:	Monte	Wellnumber:	1
Epawell:	N	Hydraulica:	N
Confidenti:	N	Spuddate:	Not Reported
Welldeptha:	0		
Redrillfoo:	0		
Abandonedd:	Not Reported	Completion:	Not Reported
Directiona:	Unknown	Gissymbol:	POG
Site id:	CAOG11000211392		

GEOCHECK® - PHYSICAL SETTING SOURCE MAP FINDINGS

Map ID
Direction
Distance

Database EDR ID Number

CT939
SW
1/2 - 1 Mile

OIL_GAS **CAOG11000210383**

District nun:	1	Api number:	03714734
Blm well:	N	Redrill can:	Not Reported
Dryhole:	N	Well status:	P
Operator name:	Chevron U.S.A. Inc.		
County name:	Los Angeles	Fieldname:	Santa Fe Springs
Area name:	Any Area	Section:	6
Township:	03S	Range:	11W
Base meridian:	SB	Elevation:	Not Reported
Gissourcec:	hud		
Comments:	Not Reported		
Leasename:	Blanchard	Wellnumber:	12
Epawell:	N	Hydraulica:	N
Confidenti:	N	Spuddate:	Not Reported
Welldeptha:	0		
Redrillfoo:	0		
Abandonedd:	Not Reported	Completion:	Not Reported
Directiona:	Unknown	Gissymbol:	POG
Site id:	CAOG11000210383		

CY941
SW
1/2 - 1 Mile

OIL_GAS **CAOG11000192470**

District nun:	1	Api number:	03715963
Blm well:	N	Redrill can:	Not Reported
Dryhole:	N	Well status:	A
Operator name:	Breitburn Operating L.P.		
County name:	Los Angeles	Fieldname:	Santa Fe Springs
Area name:	Any Area	Section:	6
Township:	03S	Range:	11W
Base meridian:	SB	Elevation:	144.539
Gissourcec:	gps		
Comments:	66611128.ssf		
Leasename:	Not Reported	Wellnumber:	W-342-C
Epawell:	N	Hydraulica:	N
Confidenti:	N	Spuddate:	Not Reported
Welldeptha:	0		
Redrillfoo:	0		
Abandonedd:	Not Reported	Completion:	Not Reported
Directiona:	Unknown	Gissymbol:	AWF
Site id:	CAOG11000192470		

CY940
SW
1/2 - 1 Mile

OIL_GAS **CAOG11000192469**

District nun:	1	Api number:	03715963
Blm well:	N	Redrill can:	Not Reported
Dryhole:	N	Well status:	A
Operator name:	Breitburn Operating L.P.		
County name:	Los Angeles	Fieldname:	Santa Fe Springs
Area name:	Any Area	Section:	6
Township:	03S	Range:	11W
Base meridian:	SB	Elevation:	144.539
Gissourcec:	gps		
Comments:	66611128.ssf		
Leasename:	Not Reported	Wellnumber:	W-342-C
Epawell:	N	Hydraulica:	N
Confidenti:	N	Spuddate:	Not Reported
Welldeptha:	0		
Redrillfoo:	0		
Abandonedd:	Not Reported	Completion:	Not Reported
Directiona:	Unknown	Gissymbol:	AWF
Site id:	CAOG11000192469		

942
SSW
1/2 - 1 Mile

OIL_GAS **CAOG11000211551**

District nun:	1	Api number:	03716254
Blm well:	N	Redrill can:	Not Reported
Dryhole:	N	Well status:	P
Operator name:	Mobil Oil Corporation		
County name:	Los Angeles	Fieldname:	Santa Fe Springs
Area name:	Any Area	Section:	5
Township:	03S	Range:	11W
Base meridian:	SB	Elevation:	Not Reported
Gissourcec:	hud		
Comments:	Not Reported		
Leasename:	Santa Fe	Wellnumber:	228
Epawell:	N	Hydraulica:	N
Confidenti:	N	Spuddate:	Not Reported
Welldeptha:	0		
Redrillfoo:	0		
Abandonedd:	Not Reported	Completion:	Not Reported
Directiona:	Unknown	Gissymbol:	POG
Site id:	CAOG11000211551		

CT943
SW
1/2 - 1 Mile

OIL_GAS **CAOG11000210426**

District nun:	1	Api number:	03714807
Blm well:	N	Redrill can:	Not Reported
Dryhole:	N	Well status:	P
Operator name:	Century Oil Co.		
County name:	Los Angeles	Fieldname:	Santa Fe Springs
Area name:	Any Area	Section:	6
Township:	03S	Range:	11W
Base meridian:	SB	Elevation:	Not Reported
Gissourcec:	hud		

Comments:	Not Reported		
Leasename:	Bachmann	Wellnumber:	4
Epawell:	N	Hydraulica:	N
Confidenti:	N	Spuddate:	Not Reported
Welldeptha:	0		
Redrillfoo:	0		
Abandonedd:	Not Reported	Completion:	Not Reported
Directiona:	Unknown	Gissymbol:	POG
Site id:	CAOG11000210426		

DC944
WSW
1/2 - 1 Mile

OIL_GAS **CAOG11000211192**

District nun:	1	Api number:	03715850
Blm well:	N	Redrill can:	Not Reported
Dryhole:	N	Well status:	P
Operator name:	Mobil Oil Corporation		
County name:	Los Angeles	Fieldname:	Santa Fe Springs
Area name:	Any Area	Section:	31
Township:	02S	Range:	11W
Base meridian:	SB	Elevation:	Not Reported
Gissourcec:	hud		
Comments:	Not Reported		
Leasename:	Not Reported	Wellnumber:	024-P
Epawell:	N	Hydraulica:	N
Confidenti:	N	Spuddate:	Not Reported
Welldeptha:	0		
Redrillfoo:	0		
Abandonedd:	Not Reported	Completion:	Not Reported
Directiona:	Unknown	Gissymbol:	POG
Site id:	CAOG11000211192		

CT945
SW
1/2 - 1 Mile

OIL_GAS **CAOG11000211071**

District nun:	1	Api number:	03715674
Blm well:	N	Redrill can:	Not Reported
Dryhole:	N	Well status:	P
Operator name:	Mobil Oil Corporation		
County name:	Los Angeles	Fieldname:	Santa Fe Springs
Area name:	Any Area	Section:	6
Township:	03S	Range:	11W
Base meridian:	SB	Elevation:	Not Reported
Gissourcec:	hud		
Comments:	Not Reported		
Leasename:	Santa Fe	Wellnumber:	90-A
Epawell:	N	Hydraulica:	N
Confidenti:	N	Spuddate:	Not Reported
Welldeptha:	0		
Redrillfoo:	0		
Abandonedd:	Not Reported	Completion:	Not Reported
Directiona:	Unknown	Gissymbol:	POG
Site id:	CAOG11000211071		

GEOCHECK® - PHYSICAL SETTING SOURCE MAP FINDINGS

Map ID
Direction
Distance

Database EDR ID Number

CV946
SSE
1/2 - 1 Mile

OIL_GAS **CAOG11000211394**

District nun:	1	Api number:	03716083
Blm well:	N	Redrill can:	Not Reported
Dryhole:	N	Well status:	P
Operator name:	Mobil Oil Corporation		
County name:	Los Angeles	Fieldname:	Santa Fe Springs
Area name:	Any Area	Section:	5
Township:	03S	Range:	11W
Base meridian:	SB	Elevation:	Not Reported
Gissourcec:	hud		
Comments:	Not Reported		
Leasename:	Not Reported	Wellnumber:	916-N
Epawell:	N	Hydraulica:	N
Confidenti:	N	Spuddate:	Not Reported
Welldeptha:	0		
Redrillfoo:	0		
Abandonedd:	Not Reported	Completion:	Not Reported
Directiona:	Unknown	Gissymbol:	POG
Site id:	CAOG11000211394		

CS947
SSW
1/2 - 1 Mile

OIL_GAS **CAOG11000211707**

District nun:	1	Api number:	03716449
Blm well:	N	Redrill can:	Not Reported
Dryhole:	N	Well status:	P
Operator name:	Ring Oil Co.		
County name:	Los Angeles	Fieldname:	Santa Fe Springs
Area name:	Any Area	Section:	6
Township:	03S	Range:	11W
Base meridian:	SB	Elevation:	Not Reported
Gissourcec:	hud		
Comments:	Not Reported		
Leasename:	Not Reported	Wellnumber:	20
Epawell:	N	Hydraulica:	N
Confidenti:	N	Spuddate:	Not Reported
Welldeptha:	0		
Redrillfoo:	0		
Abandonedd:	Not Reported	Completion:	Not Reported
Directiona:	Unknown	Gissymbol:	POG
Site id:	CAOG11000211707		

CQ948
WSW
1/2 - 1 Mile

OIL_GAS **CAOG11000211509**

District nun:	1	Api number:	03716202
Blm well:	N	Redrill can:	Not Reported
Dryhole:	N	Well status:	P
Operator name:	Breitburn Operating L.P.		
County name:	Los Angeles	Fieldname:	Santa Fe Springs
Area name:	Any Area	Section:	6
Township:	03S	Range:	11W
Base meridian:	SB	Elevation:	Not Reported
Gissourcec:	hud		
Comments:	Not Reported		
Leasename:	Not Reported	Wellnumber:	046-C
Epawell:	N	Hydraulica:	N
Confidenti:	N	Spuddate:	Not Reported
Welldeptha:	0		
Redrillfoo:	0		
Abandonedd:	Not Reported	Completion:	Not Reported
Directiona:	Unknown	Gissymbol:	POG
Site id:	CAOG11000211509		

CY949
SW
1/2 - 1 Mile

OIL_GAS **CAOG11000211409**

District nun:	1	Api number:	03716098
Blm well:	N	Redrill can:	Not Reported
Dryhole:	N	Well status:	P
Operator name:	Scotch Oil Co., Ltd.		
County name:	Los Angeles	Fieldname:	Santa Fe Springs
Area name:	Any Area	Section:	6
Township:	03S	Range:	11W
Base meridian:	SB	Elevation:	Not Reported
Gissourcec:	hud		
Comments:	Not Reported		
Leasename:	Scotch Oil Co.	Wellnumber:	1
Epawell:	N	Hydraulica:	N
Confidenti:	N	Spuddate:	Not Reported
Welldeptha:	0		
Redrillfoo:	0		
Abandonedd:	Not Reported	Completion:	Not Reported
Directiona:	Unknown	Gissymbol:	POG
Site id:	CAOG11000211409		

DD951
SW
1/2 - 1 Mile

OIL_GAS **CAOG11000192580**

District nun:	1	Api number:	03716444
Blm well:	N	Redrill can:	Not Reported
Dryhole:	N	Well status:	P
Operator name:	Breitburn Operating L.P.		
County name:	Los Angeles	Fieldname:	Santa Fe Springs
Area name:	Any Area	Section:	6
Township:	03S	Range:	11W
Base meridian:	SB	Elevation:	172.513
Gissourcec:	gps		

Comments:	66611128.ssf		
Leasename:	Not Reported	Wellnumber:	W-319-C
Epawell:	N	Hydraulica:	N
Confidenti:	N	Spuddate:	Not Reported
Welldeptha:	0		
Redrillfoo:	0		
Abandonedd:	Not Reported	Completion:	Not Reported
Directiona:	Unknown	Gissymbol:	POG
Site id:	CAOG11000192580		

DD950
SW
1/2 - 1 Mile

OIL_GAS **CAOG11000192579**

District nun:	1	Api number:	03716444
Blm well:	N	Redrill can:	Not Reported
Dryhole:	N	Well status:	P
Operator name:	Breitburn Operating L.P.		
County name:	Los Angeles	Fieldname:	Santa Fe Springs
Area name:	Any Area	Section:	6
Township:	03S	Range:	11W
Base meridian:	SB	Elevation:	172.513
Gissourcec:	gps		
Comments:	66611128.ssf		
Leasename:	Not Reported	Wellnumber:	W-319-C
Epawell:	N	Hydraulica:	N
Confidenti:	N	Spuddate:	Not Reported
Welldeptha:	0		
Redrillfoo:	0		
Abandonedd:	Not Reported	Completion:	Not Reported
Directiona:	Unknown	Gissymbol:	POG
Site id:	CAOG11000192579		

DB952
West
1/2 - 1 Mile

OIL_GAS **CAOG11000211186**

District nun:	1	Api number:	03715843
Blm well:	N	Redrill can:	Not Reported
Dryhole:	N	Well status:	P
Operator name:	Breitburn Operating L.P.		
County name:	Los Angeles	Fieldname:	Santa Fe Springs
Area name:	Any Area	Section:	31
Township:	02S	Range:	11W
Base meridian:	SB	Elevation:	Not Reported
Gissourcec:	hud		
Comments:	Not Reported		
Leasename:	Not Reported	Wellnumber:	007-C
Epawell:	N	Hydraulica:	N
Confidenti:	N	Spuddate:	Not Reported
Welldeptha:	0		
Redrillfoo:	0		
Abandonedd:	Not Reported	Completion:	Not Reported
Directiona:	Unknown	Gissymbol:	POG
Site id:	CAOG11000211186		

GEOCHECK® - PHYSICAL SETTING SOURCE MAP FINDINGS

Map ID
Direction
Distance

Database EDR ID Number

CY953
SW
1/2 - 1 Mile

OIL_GAS **CAOG11000211146**

District nun:	1	Api number:	03715787
Blm well:	N	Redrill can:	Not Reported
Dryhole:	N	Well status:	P
Operator name:	McVicar-Rood		
County name:	Los Angeles	Fieldname:	Santa Fe Springs
Area name:	Any Area	Section:	6
Township:	03S	Range:	11W
Base meridian:	SB	Elevation:	Not Reported
Gissourcec:	hud		
Comments:	Not Reported		
Leasename:	Wilshire-Peterson	Wellnumber:	2
Epawell:	N	Hydraulica:	N
Confidenti:	N	Spuddate:	Not Reported
Welldeptha:	0		
Redrillfoo:	0		
Abandonedd:	Not Reported	Completion:	Not Reported
Directiona:	Unknown	Gissymbol:	POG
Site id:	CAOG11000211146		

GEOCHECK® - PHYSICAL SETTING SOURCE MAP FINDINGS
RADON

AREA RADON INFORMATION

State Database: CA Radon

Radon Test Results

Zipcode	Num Tests	> 4 pCi/L
90670	3	0

Federal EPA Radon Zone for LOS ANGELES County: 2

Note: Zone 1 indoor average level > 4 pCi/L.
: Zone 2 indoor average level >= 2 pCi/L and <= 4 pCi/L.
: Zone 3 indoor average level < 2 pCi/L.

Federal Area Radon Information for LOS ANGELES COUNTY, CA

Number of sites tested: 63

Area	Average Activity	% <4 pCi/L	% 4-20 pCi/L	% >20 pCi/L
Living Area - 1st Floor	0.711 pCi/L	98%	2%	0%
Living Area - 2nd Floor	Not Reported	Not Reported	Not Reported	Not Reported
Basement	0.933 pCi/L	100%	0%	0%

PHYSICAL SETTING SOURCE RECORDS SEARCHED

TOPOGRAPHIC INFORMATION

USGS 7.5' Digital Elevation Model (DEM)
Source: United States Geologic Survey
EDR acquired the USGS 7.5' Digital Elevation Model in 2002 and updated it in 2006. The 7.5 minute DEM corresponds to the USGS 1:24,000- and 1:25,000-scale topographic quadrangle maps. The DEM provides elevation data with consistent elevation units and projection.

Current USGS 7.5 Minute Topographic Map
Source: U.S. Geological Survey

HYDROLOGIC INFORMATION

Flood Zone Data: This data was obtained from the Federal Emergency Management Agency (FEMA). It depicts 100-year and 500-year flood zones as defined by FEMA. It includes the National Flood Hazard Layer (NFHL) which incorporates Flood Insurance Rate Map (FIRM) data and Q3 data from FEMA in areas not covered by NFHL.
Source: FEMA
Telephone: 877-336-2627
Date of Government Version: 2003, 2015

NWI: National Wetlands Inventory. This data, available in select counties across the country, was obtained by EDR in 2002, 2005 and 2010 from the U.S. Fish and Wildlife Service.

State Wetlands Data: Wetland Inventory
Source: Department of Fish & Game
Telephone: 916-445-0411

HYDROGEOLOGIC INFORMATION

AQUIFLOW^{R} Information System
Source: EDR proprietary database of groundwater flow information
EDR has developed the AQUIFLOW Information System (AIS) to provide data on the general direction of groundwater flow at specific points. EDR has reviewed reports submitted to regulatory authorities at select sites and has extracted the date of the report, hydrogeologically determined groundwater flow direction and depth to water table information.

GEOLOGIC INFORMATION

Geologic Age and Rock Stratigraphic Unit
Source: P.G. Schruben, R.E. Arndt and W.J. Bawiec, Geology of the Conterminous U.S. at 1:2,500,000 Scale - A digital representation of the 1974 P.B. King and H.M. Beikman Map, USGS Digital Data Series DDS - 11 (1994).

STATSGO: State Soil Geographic Database
Source: Department of Agriculture, Natural Resources Conservation Service (NRCS)
The U.S. Department of Agriculture's (USDA) Natural Resources Conservation Service (NRCS) leads the national Conservation Soil Survey (NCSS) and is responsible for collecting, storing, maintaining and distributing soil survey information for privately owned lands in the United States. A soil map in a soil survey is a representation of soil patterns in a landscape. Soil maps for STATSGO are compiled by generalizing more detailed (SSURGO) soil survey maps.

SSURGO: Soil Survey Geographic Database
Source: Department of Agriculture, Natural Resources Conservation Service (NRCS)
Telephone: 800-672-5559
SSURGO is the most detailed level of mapping done by the Natural Resources Conservation Service, mapping scales generally range from 1:12,000 to 1:63,360. Field mapping methods using national standards are used to construct the soil maps in the Soil Survey Geographic (SSURGO) database. SSURGO digitizing duplicates the original soil survey maps. This level of mapping is designed for use by landowners, townships and county natural resource planning and management.

PHYSICAL SETTING SOURCE RECORDS SEARCHED

LOCAL / REGIONAL WATER AGENCY RECORDS

FEDERAL WATER WELLS

PWS: Public Water Systems
Source: EPA/Office of Drinking Water
Telephone: 202-564-3750
Public Water System data from the Federal Reporting Data System. A PWS is any water system which provides water to at least 25 people for at least 60 days annually. PWSs provide water from wells, rivers and other sources.

PWS ENF: Public Water Systems Violation and Enforcement Data
Source: EPA/Office of Drinking Water
Telephone: 202-564-3750
Violation and Enforcement data for Public Water Systems from the Safe Drinking Water Information System (SDWIS) after August 1995. Prior to August 1995, the data came from the Federal Reporting Data System (FRDS).

USGS Water Wells: USGS National Water Inventory System (NWIS)
This database contains descriptive information on sites where the USGS collects or has collected data on surface water and/or groundwater. The groundwater data includes information on wells, springs, and other sources of groundwater.

STATE RECORDS

Water Well Database
Source: Department of Water Resources
Telephone: 916-651-9648

California Drinking Water Quality Database
Source: Department of Public Health
Telephone: 916-324-2319
The database includes all drinking water compliance and special studies monitoring for the state of California since 1984. It consists of over 3,200,000 individual analyses along with well and water system information.

OTHER STATE DATABASE INFORMATION

California Oil and Gas Well Locations
Source: Department of Conservation
Telephone: 916-323-1779
Oil and Gas well locations in the state.

RADON

State Database: CA Radon
Source: Department of Health Services
Telephone: 916-324-2208
Radon Database for California

Area Radon Information
Source: USGS
Telephone: 703-356-4020
The National Radon Database has been developed by the U.S. Environmental Protection Agency (USEPA) and is a compilation of the EPA/State Residential Radon Survey and the National Residential Radon Survey. The study covers the years 1986 - 1992. Where necessary data has been supplemented by information collected at private sources such as universities and research institutions.

EPA Radon Zones
Source: EPA
Telephone: 703-356-4020
Sections 307 & 309 of IRAA directed EPA to list and identify areas of U.S. with the potential for elevated indoor radon levels.

PHYSICAL SETTING SOURCE RECORDS SEARCHED

OTHER

Airport Landing Facilities: Private and public use landing facilities
Source: Federal Aviation Administration, 800-457-6656

Epicenters: World earthquake epicenters, Richter 5 or greater
Source: Department of Commerce, National Oceanic and Atmospheric Administration

California Earthquake Fault Lines: The fault lines displayed on EDR's Topographic map are digitized quaternary fault lines, prepared in 1975 by the United State Geological Survey. Additional information (also from 1975) regarding activity at specific fault lines comes from California's Preliminary Fault Activity Map prepared by the California Division of Mines and Geology.

STREET AND ADDRESS INFORMATION

© 2015 TomTom North America, Inc. All rights reserved. This material is proprietary and the subject of copyright protection and other intellectual property rights owned by or licensed to Tele Atlas North America, Inc. The use of this material is subject to the terms of a license agreement. You will be held liable for any unauthorized copying or disclosure of this material.

APPENDIX D

Historical Records Documentation

Historical Aerial Photographs

WDI

9648 Santa Fe Springs Road

Santa Fe Springs, CA 90670

Inquiry Number: 5330002.11

June 13, 2018

The EDR Aerial Photo Decade Package

6 Armstrong Road, 4th floor
Shelton, CT 06484
Toll Free: 800.352.0050
www.edrnet.com

EDR Aerial Photo Decade Package

06/13/18

Site Name:

WDI
9648 Santa Fe Springs Road
Santa Fe Springs, CA 90670
EDR Inquiry # 5330002.11

Client Name:

Roux Associates
402 Heron Drive
Logan Township, NJ 08085-0000
Contact: Monica Mchugh

Environmental Data Resources, Inc. (EDR) Aerial Photo Decade Package is a screening tool designed to assist environmental professionals in evaluating potential liability on a target property resulting from past activities. EDR's professional researchers provide digitally reproduced historical aerial photographs, and when available, provide one photo per decade.

Search Results:

Year	Scale	Details	Source
2016	1"=500'	Flight Year: 2016	USDA/NAIP
2012	1"=500'	Flight Year: 2012	USDA/NAIP
2009	1"=500'	Flight Year: 2009	USDA/NAIP
2005	1"=500'	Flight Year: 2005	USDA/NAIP
2002	1"=500'	Flight Date: June 11, 2002	USDA
1994	1"=500'	Acquisition Date: May 31, 1994	USGS/DOQQ
1989	1"=500'	Flight Date: August 22, 1989	USDA
1981	1"=500'	Flight Date: February 21, 1981	USGS
1977	1"=500'	Flight Date: May 29, 1977	USGS
1972	1"=500'	Flight Date: November 24, 1972	USGS
1963	1"=500'	Flight Date: February 28, 1963	USGS
1953	1"=500'	Flight Date: October 19, 1953	USDA
1947	1"=500'	Flight Date: June 18, 1947	USGS
1938	1"=500'	Flight Date: May 23, 1938	USDA
1928	1"=500'	Flight Date: January 01, 1928	USGS

When delivered electronically by EDR, the aerial photo images included with this report are for ONE TIME USE ONLY. Further reproduction of these aerial photo images is prohibited without permission from EDR. For more information contact your EDR Account Executive.

Disclaimer - Copyright and Trademark Notice

This Report contains certain information obtained from a variety of public and other sources reasonably available to Environmental Data Resources, Inc. It cannot be concluded from this Report that coverage information for the target and surrounding properties does not exist from other sources. NO WARRANTY EXPRESSED OR IMPLIED, IS MADE WHATSOEVER IN CONNECTION WITH THIS REPORT. ENVIRONMENTAL DATA RESOURCES, INC. SPECIFICALLY DISCLAIMS THE MAKING OF ANY SUCH WARRANTIES, INCLUDING WITHOUT LIMITATION, MERCHANTABILITY OR FITNESS FOR A PARTICULAR USE OR PURPOSE. ALL RISK IS ASSUMED BY THE USER. IN NO EVENT SHALL ENVIRONMENTAL DATA RESOURCES, INC. BE LIABLE TO ANYONE, WHETHER ARISING OUT OF ERRORS OR OMISSIONS, NEGLIGENCE, ACCIDENT OR ANY OTHER CAUSE, FOR ANY LOSS OF DAMAGE, INCLUDING, WITHOUT LIMITATION, SPECIAL, INCIDENTAL, CONSEQUENTIAL, OR EXEMPLARY DAMAGES. ANY LIABILITY ON THE PART OF ENVIRONMENTAL DATA RESOURCES, INC. IS STRICTLY LIMITED TO A REFUND OF THE AMOUNT PAID FOR THIS REPORT. Purchaser accepts this Report "AS IS". Any analyses, estimates, ratings, environmental risk levels or risk codes provided in this Report are provided for illustrative purposes only, and are not intended to provide, nor should they be interpreted as providing any facts regarding, or prediction or forecast of, any environmental risk for any property. Only a Phase I Environmental Site Assessment performed by an environmental professional can provide information regarding the environmental risk for any property. Additionally, the information provided in this Report is not to be construed as legal advice.

Copyright 2018 by Environmental Data Resources, Inc. All rights reserved. Reproduction in any media or format, in whole or in part, of any report or map of Environmental Data Resources, Inc., or its affiliates, is prohibited without prior written permission.

EDR and its logos (including Sanborn and Sanborn Map) are trademarks of Environmental Data Resources, Inc. or its affiliates. All other trademarks used herein are the property of their respective owners.


INQUIRY #: 5330002.11
YEAR: 2016
= 500'
N
EDR


INQUIRY #: 5330002.11
YEAR: 2012
= 500'
N
EDR


INQUIRY #: 5330002.11
YEAR: 2009
= 500'
N
EDR


INQUIRY #: 5330002.11
YEAR: 2005
= 500'
N
EDR


INQUIRY #: 5330002.11
YEAR: 2002
= 500'
N
EDR


INQUIRY #: 5330002.11
YEAR: 1994
= 500'
N
EDR


INQUIRY #: 5330002.11
YEAR: 1989
= 500'
N
EDR


INQUIRY #: 5330002.11
YEAR: 1981
= 500'
N
EDR


INQUIRY #: 5330002.11
YEAR: 1977
= 500'
N
EDR


INQUIRY #: 5330002.11
YEAR: 1972
= 500'
N
EDR


INQUIRY #: 5330002.11
YEAR: 1963
= 500'
N
EDR


INQUIRY #: 5330002.11
YEAR: 1953
= 500'
N
EDR


INQUIRY #: 5330002.11
YEAR: 1947
= 500'
N
EDR


INQUIRY #: 5330002.11
YEAR: 1938
= 500'
N
EDR


INQUIRY #: 5330002.11
YEAR: 1928
= 500'
N
EDR

Historical Fire Insurance Maps

WDI

9648 Santa Fe Springs Road

Santa Fe Springs, CA 90670

Inquiry Number: 5330002.3

June 14, 2018

Certified Sanborn® Map Report

6 Armstrong Road, 4th floor
Shelton, CT 06484
Toll Free: 800.352.0050
www.edrnet.com

Certified Sanborn® Map Report

06/14/18

Site Name:

WDI
9648 Santa Fe Springs Road
Santa Fe Springs, CA 90670
EDR Inquiry # 5330002.3

Client Name:

Roux Associates
402 Heron Drive
Logan Township, NJ 08085-0000
Contact: Monica Mchugh

The Sanborn Library has been searched by EDR and maps covering the target property location as provided by Roux Associates were identified for the years listed below. The Sanborn Library is the largest, most complete collection of fire insurance maps. The collection includes maps from Sanborn, Bromley, Perris & Browne, Hopkins, Barlow, and others. Only Environmental Data Resources Inc. (EDR) is authorized to grant rights for commercial reproduction of maps by the Sanborn Library LLC, the copyright holder for the collection. Results can be authenticated by visiting www.edrnet.com/sanborn.

The Sanborn Library is continually enhanced with newly identified map archives. This report accesses all maps in the collection as of the day this report was generated.

Certified Sanborn Results:

Certification # A1A6-41CB-9CB8

PO # 012746

Project WDI

Maps Provided:

1925
1924
1923

Sanborn® Library search results

Certification #: A1A6-41CB-9CB8

The Sanborn Library includes more than 1.2 million fire insurance maps from Sanborn, Bromley, Perris & Browne, Hopkins, Barlow and others which track historical property usage in approximately 12,000 American cities and towns. Collections searched:

- ☑ Library of Congress
- ☑ University Publications of America
- ☑ EDR Private Collection

The Sanborn Library LLC Since 1866™

Limited Permission To Make Copies

Roux Associates (the client) is permitted to make up to FIVE photocopies of this Sanborn Map transmittal and each fire insurance map accompanying this report solely for the limited use of its customer. No one other than the client is authorized to make copies. Upon request made directly to an EDR Account Executive, the client may be permitted to make a limited number of additional photocopies. This permission is conditioned upon compliance by the client, its customer and their agents with EDR's copyright policy; a copy of which is available upon request.

Disclaimer - Copyright and Trademark Notice

This Report contains certain information obtained from a variety of public and other sources reasonably available to Environmental Data Resources, Inc. It cannot be concluded from this Report that coverage information for the target and surrounding properties does not exist from other sources. NO WARRANTY EXPRESSED OR IMPLIED, IS MADE WHATSOEVER IN CONNECTION WITH THIS REPORT. ENVIRONMENTAL DATA RESOURCES, INC. SPECIFICALLY DISCLAIMS THE MAKING OF ANY SUCH WARRANTIES, INCLUDING WITHOUT LIMITATION, MERCHANTABILITY OR FITNESS FOR A PARTICULAR USE OR PURPOSE. ALL RISK IS ASSUMED BY THE USER. IN NO EVENT SHALL ENVIRONMENTAL DATA RESOURCES, INC. BE LIABLE TO ANYONE, WHETHER ARISING OUT OF ERRORS OR OMISSIONS, NEGLIGENCE, ACCIDENT OR ANY OTHER CAUSE, FOR ANY LOSS OF DAMAGE, INCLUDING, WITHOUT LIMITATION, SPECIAL, INCIDENTAL, CONSEQUENTIAL, OR EXEMPLARY DAMAGES. ANY LIABILITY ON THE PART OF ENVIRONMENTAL DATA RESOURCES, INC. IS STRICTLY LIMITED TO A REFUND OF THE AMOUNT PAID FOR THIS REPORT. Purchaser accepts this Report "AS IS". Any analyses, estimates, ratings, environmental risk levels or risk codes provided in this Report are provided for illustrative purposes only, and are not intended to provide, nor should they be interpreted as providing any facts regarding, or prediction or forecast of, any environmental risk for any property. Only a Phase I Environmental Site Assessment performed by an environmental professional can provide information regarding the environmental risk for any property. Additionally, the information provided in this Report is not to be construed as legal advice.

Copyright 2018 by Environmental Data Resources, Inc. All rights reserved. Reproduction in any media or format, in whole or in part, of any report or map of Environmental Data Resources, Inc., or its affiliates, is prohibited without prior written permission.

EDR and its logos (including Sanborn and Sanborn Map) are trademarks of Environmental Data Resources, Inc. or its affiliates. All other trademarks used herein are the property of their respective owners.

Sanborn Sheet Key

This Certified Sanborn Map Report is based upon the following Sanborn Fire Insurance map sheets.

1925 Source Sheets

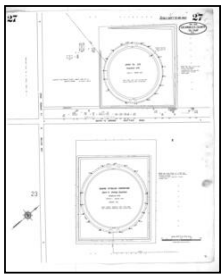

Volume County Oil Map, Sheet 27
1925

1924 Source Sheets

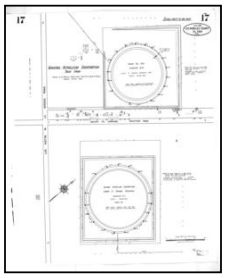

Volume County Oil Map, Sheet 17
1924

1923 Source Sheets

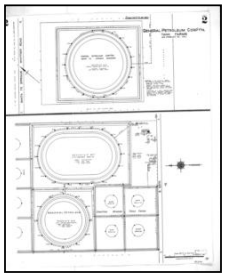

Volume General Petroleum Corp Tank Farms, Sheet 2
1923

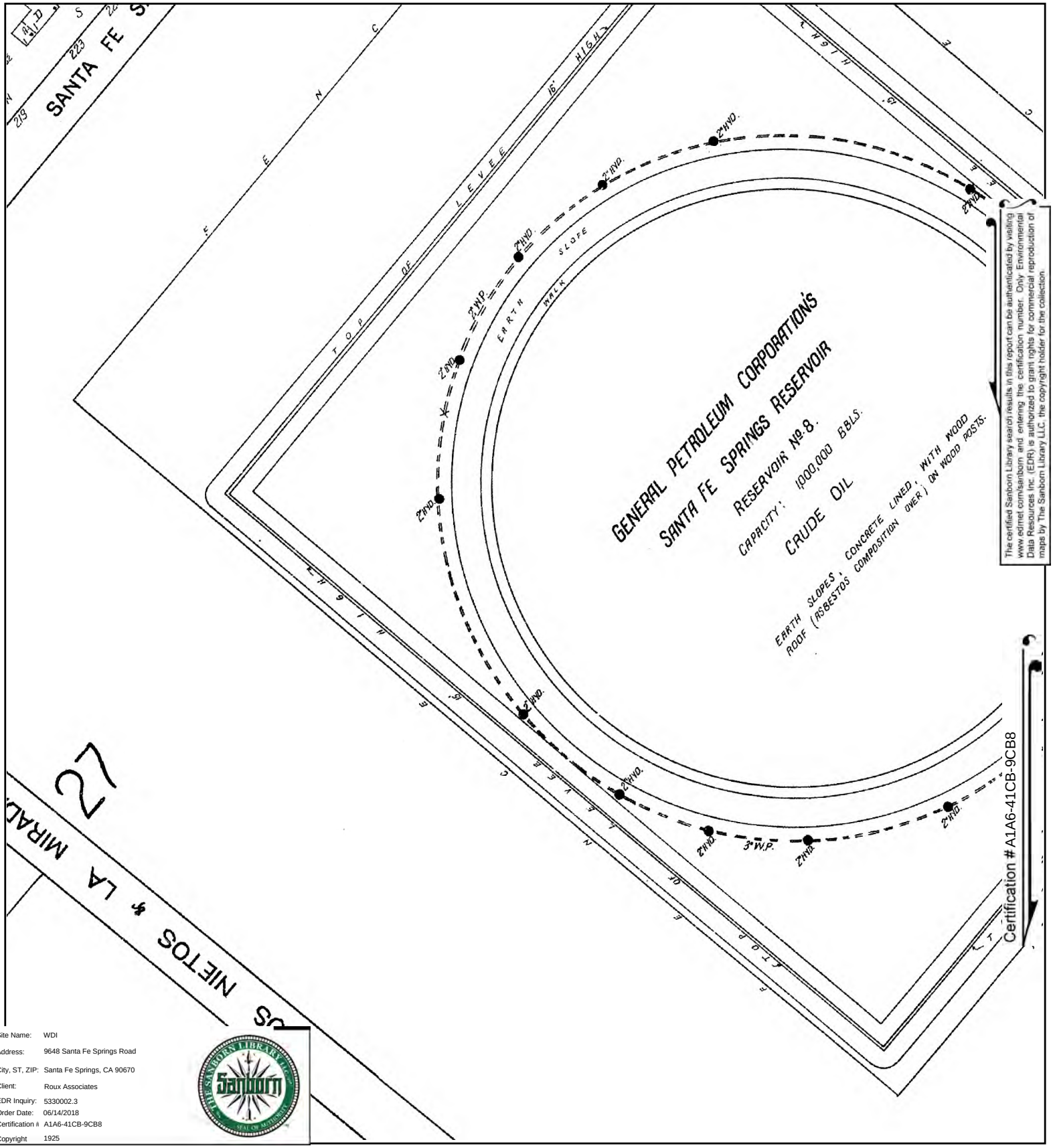

The certified Sanborn Library search results in this report can be authenticated by visiting www.edrnet.com/sanborn and entering the certification number. Only Environmental Data Resources Inc. (EDR) is authorized to grant rights for commercial reproduction of maps by The Sanborn Library LLC, the copyright holder for the collection.

Certification #A1A6-41CB-9CB8

Site Name: WDI
Address: 9648 Santa Fe Springs Road
City, ST, ZIP: Santa Fe Springs, CA 90670
Client: Roux Associates
EDR Inquiry: 5330002.3
Order Date: 06/14/2018
Certification #: A1A6-41CB-9CB8
Copyright: 1925

This Certified Sanborn Map combines the following sheets.
Outlined areas indicate map sheets within the collection.

0 Feet 150 300 600

Volume County Oil Map, Sheet 27

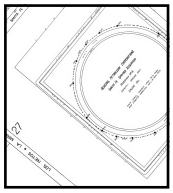

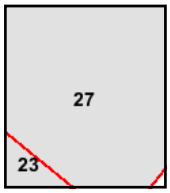

N

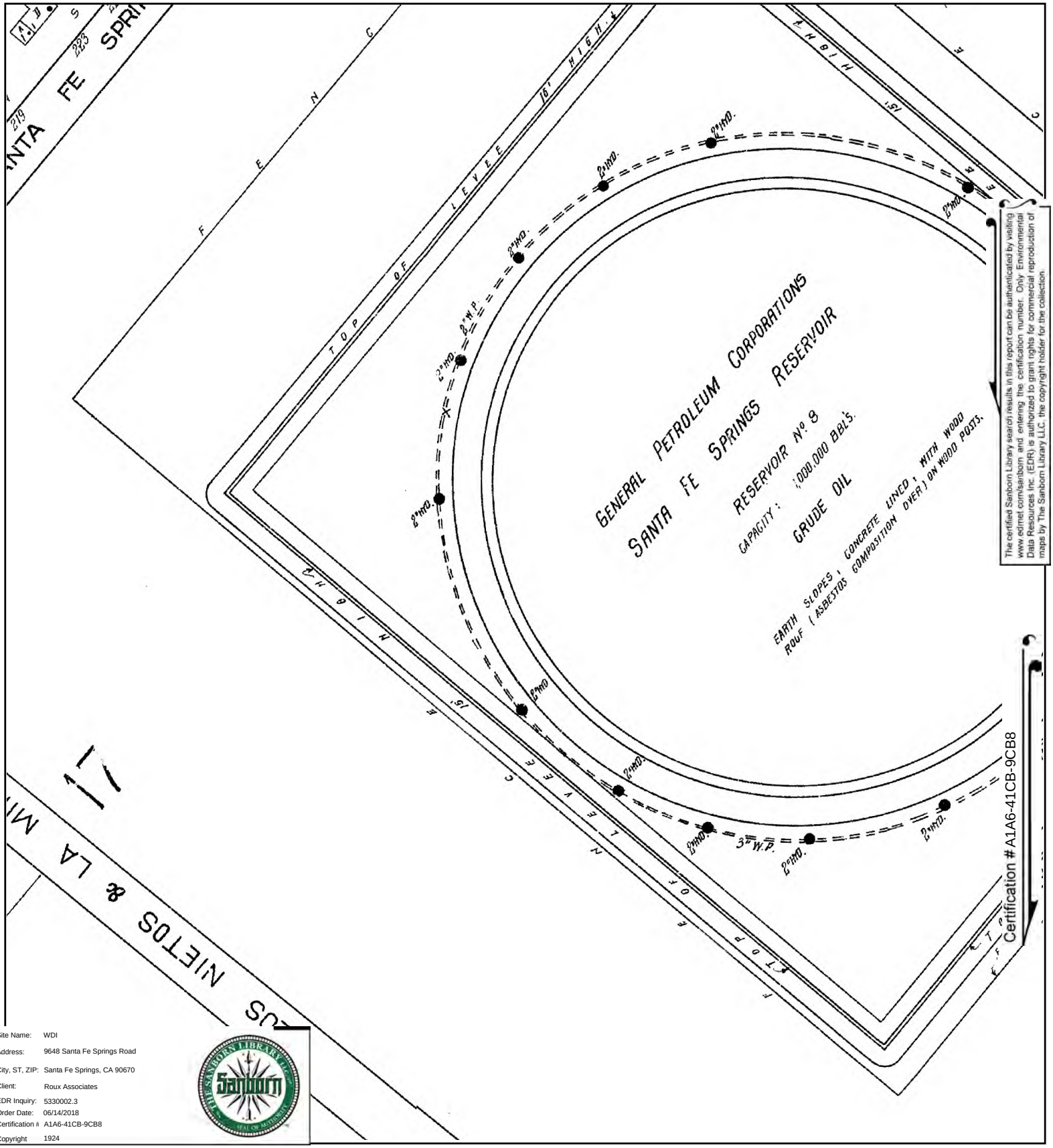

The certified Sanborn Library search results in this report can be authenticated by visiting www.edrnet.com/sanborn and entering the certification number. Only Environmental Data Resources Inc. (EDR) is authorized to grant rights for commercial reproduction of maps by The Sanborn Library LLC, the copyright holder for the collection.

Certification #A1A6-41CB-9CB8

Site Name: WDI
Address: 9648 Santa Fe Springs Road
City, ST, ZIP: Santa Fe Springs, CA 90670
Client: Roux Associates
EDR Inquiry: 5330002.3
Order Date: 06/14/2018
Certification #: A1A6-41CB-9CB8
Copyright: 1924

This Certified Sanborn Map combines the following sheets.
Outlined areas indicate map sheets within the collection.

0 Feet 150 300 600

Volume County Oil Map, Sheet 17

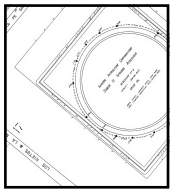

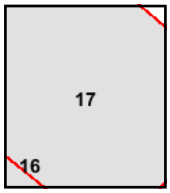

N

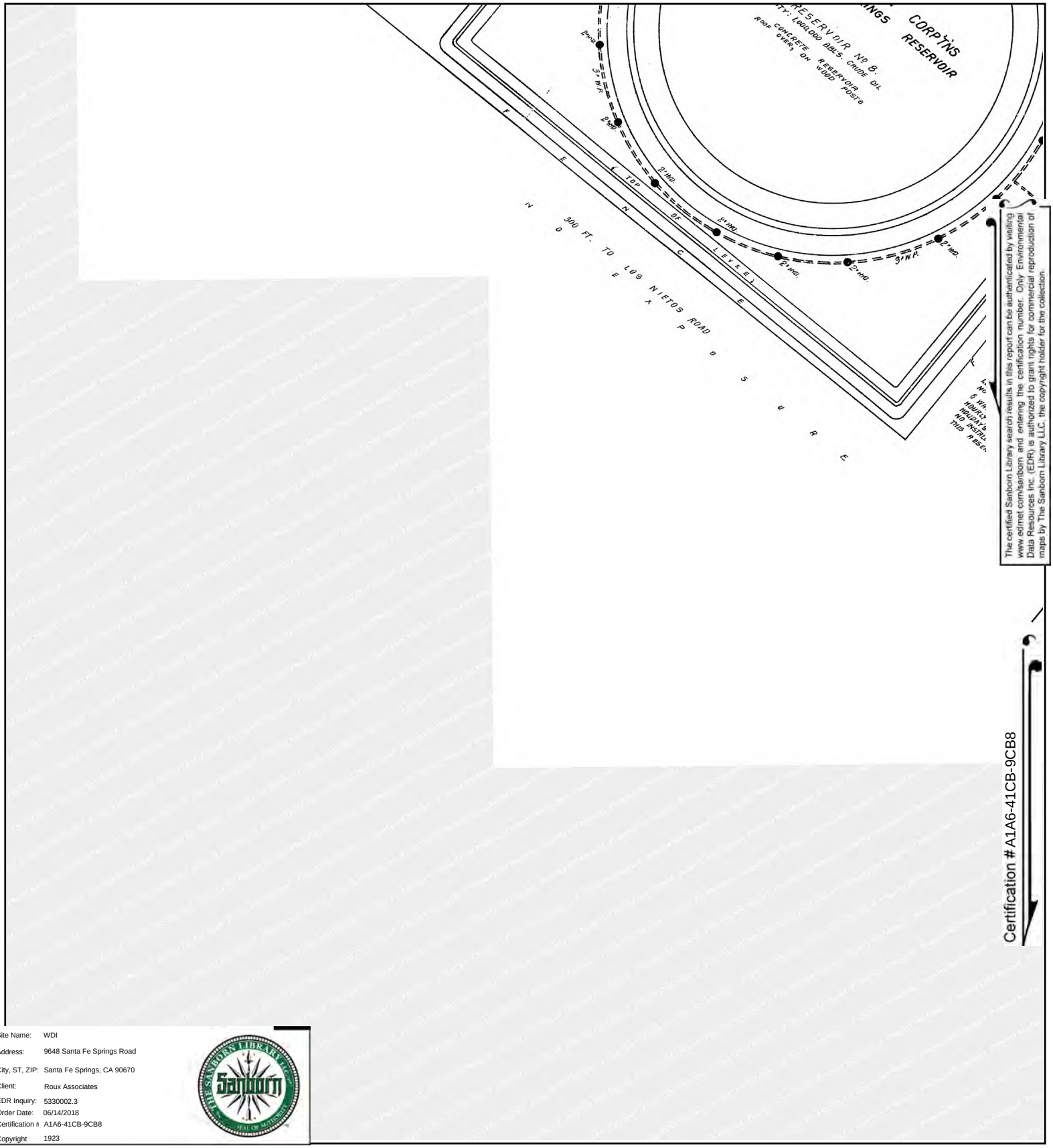

The certified Sanborn Library search results in this report can be authenticated by visiting www.edrnet.com/sanborn and entering the certification number. Only Environmental Data Resources Inc. (EDR) is authorized to grant rights for commercial reproduction of maps by The Sanborn Library LLC, the copyright holder for the collection.

Site Name: WDI
Address: 9648 Santa Fe Springs Road
City, ST, ZIP: Santa Fe Springs, CA 90670
Client: Roux Associates
EDR Inquiry: 5330002.3
Order Date: 06/14/2018
Certification #: A1A6-41CB-9CB8
Copyright: 1923

This Certified Sanborn Map combines the following sheets.
Outlined areas indicate map sheets within the collection.

0 Feet 150 300 600

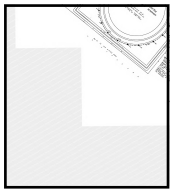

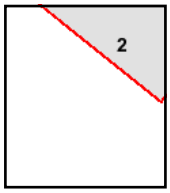

Volume General Petroleum Corp Tank Farms, Sheet 2

N

WDI

9648 Santa Fe Springs Road

Santa Fe Springs, CA 90670

Inquiry Number: 5330002.3

June 14, 2018

Certified Sanborn® Map Report

6 Armstrong Road, 4th floor
Shelton, CT 06484
Toll Free: 800.352.0050
www.edrnet.com

Certified Sanborn® Map Report

06/14/18

Site Name:

WDI
9648 Santa Fe Springs Road
Santa Fe Springs, CA 90670
EDR Inquiry # 5330002.3

Client Name:

Roux Associates
402 Heron Drive
Logan Township, NJ 08085-0000
Contact: Monica Mchugh

The Sanborn Library has been searched by EDR and maps covering the target property location as provided by Roux Associates were identified for the years listed below. The Sanborn Library is the largest, most complete collection of fire insurance maps. The collection includes maps from Sanborn, Bromley, Perris & Browne, Hopkins, Barlow, and others. Only Environmental Data Resources Inc. (EDR) is authorized to grant rights for commercial reproduction of maps by the Sanborn Library LLC, the copyright holder for the collection. Results can be authenticated by visiting www.edrnet.com/sanborn.

The Sanborn Library is continually enhanced with newly identified map archives. This report accesses all maps in the collection as of the day this report was generated.

Certified Sanborn Results:

Certification # A1A6-41CB-9CB8

PO # 012746

Project WDI

Maps Provided:

1925
1924
1923

Sanborn® Library search results

Certification #: A1A6-41CB-9CB8

The Sanborn Library includes more than 1.2 million fire insurance maps from Sanborn, Bromley, Perris & Browne, Hopkins, Barlow and others which track historical property usage in approximately 12,000 American cities and towns. Collections searched:

- ☑ Library of Congress
- ☑ University Publications of America
- ☑ EDR Private Collection

The Sanborn Library LLC Since 1866™

Limited Permission To Make Copies

Roux Associates (the client) is permitted to make up to FIVE photocopies of this Sanborn Map transmittal and each fire insurance map accompanying this report solely for the limited use of its customer. No one other than the client is authorized to make copies. Upon request made directly to an EDR Account Executive, the client may be permitted to make a limited number of additional photocopies. This permission is conditioned upon compliance by the client, its customer and their agents with EDR's copyright policy; a copy of which is available upon request.

Disclaimer - Copyright and Trademark Notice

This Report contains certain information obtained from a variety of public and other sources reasonably available to Environmental Data Resources, Inc. It cannot be concluded from this Report that coverage information for the target and surrounding properties does not exist from other sources. NO WARRANTY EXPRESSED OR IMPLIED, IS MADE WHATSOEVER IN CONNECTION WITH THIS REPORT. ENVIRONMENTAL DATA RESOURCES, INC. SPECIFICALLY DISCLAIMS THE MAKING OF ANY SUCH WARRANTIES, INCLUDING WITHOUT LIMITATION, MERCHANTABILITY OR FITNESS FOR A PARTICULAR USE OR PURPOSE. ALL RISK IS ASSUMED BY THE USER. IN NO EVENT SHALL ENVIRONMENTAL DATA RESOURCES, INC. BE LIABLE TO ANYONE, WHETHER ARISING OUT OF ERRORS OR OMISSIONS, NEGLIGENCE, ACCIDENT OR ANY OTHER CAUSE, FOR ANY LOSS OF DAMAGE, INCLUDING, WITHOUT LIMITATION, SPECIAL, INCIDENTAL, CONSEQUENTIAL, OR EXEMPLARY DAMAGES. ANY LIABILITY ON THE PART OF ENVIRONMENTAL DATA RESOURCES, INC. IS STRICTLY LIMITED TO A REFUND OF THE AMOUNT PAID FOR THIS REPORT. Purchaser accepts this Report "AS IS". Any analyses, estimates, ratings, environmental risk levels or risk codes provided in this Report are provided for illustrative purposes only, and are not intended to provide, nor should they be interpreted as providing any facts regarding, or prediction or forecast of, any environmental risk for any property. Only a Phase I Environmental Site Assessment performed by an environmental professional can provide information regarding the environmental risk for any property. Additionally, the information provided in this Report is not to be construed as legal advice.

Copyright 2018 by Environmental Data Resources, Inc. All rights reserved. Reproduction in any media or format, in whole or in part, of any report or map of Environmental Data Resources, Inc., or its affiliates, is prohibited without prior written permission.

EDR and its logos (including Sanborn and Sanborn Map) are trademarks of Environmental Data Resources, Inc. or its affiliates. All other trademarks used herein are the property of their respective owners.

Sanborn Sheet Key

This Certified Sanborn Map Report is based upon the following Sanborn Fire Insurance map sheets.

1925 Source Sheets

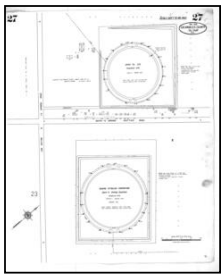

Volume County Oil Map, Sheet 27
1925

1924 Source Sheets

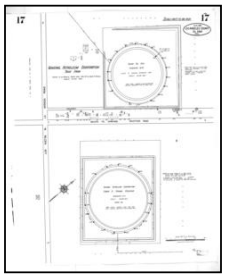

Volume County Oil Map, Sheet 17
1924

1923 Source Sheets

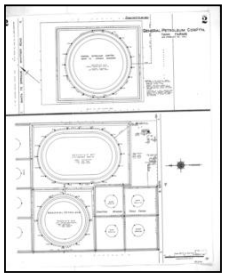

Volume General Petroleum Corp Tank Farms, Sheet 2
1923

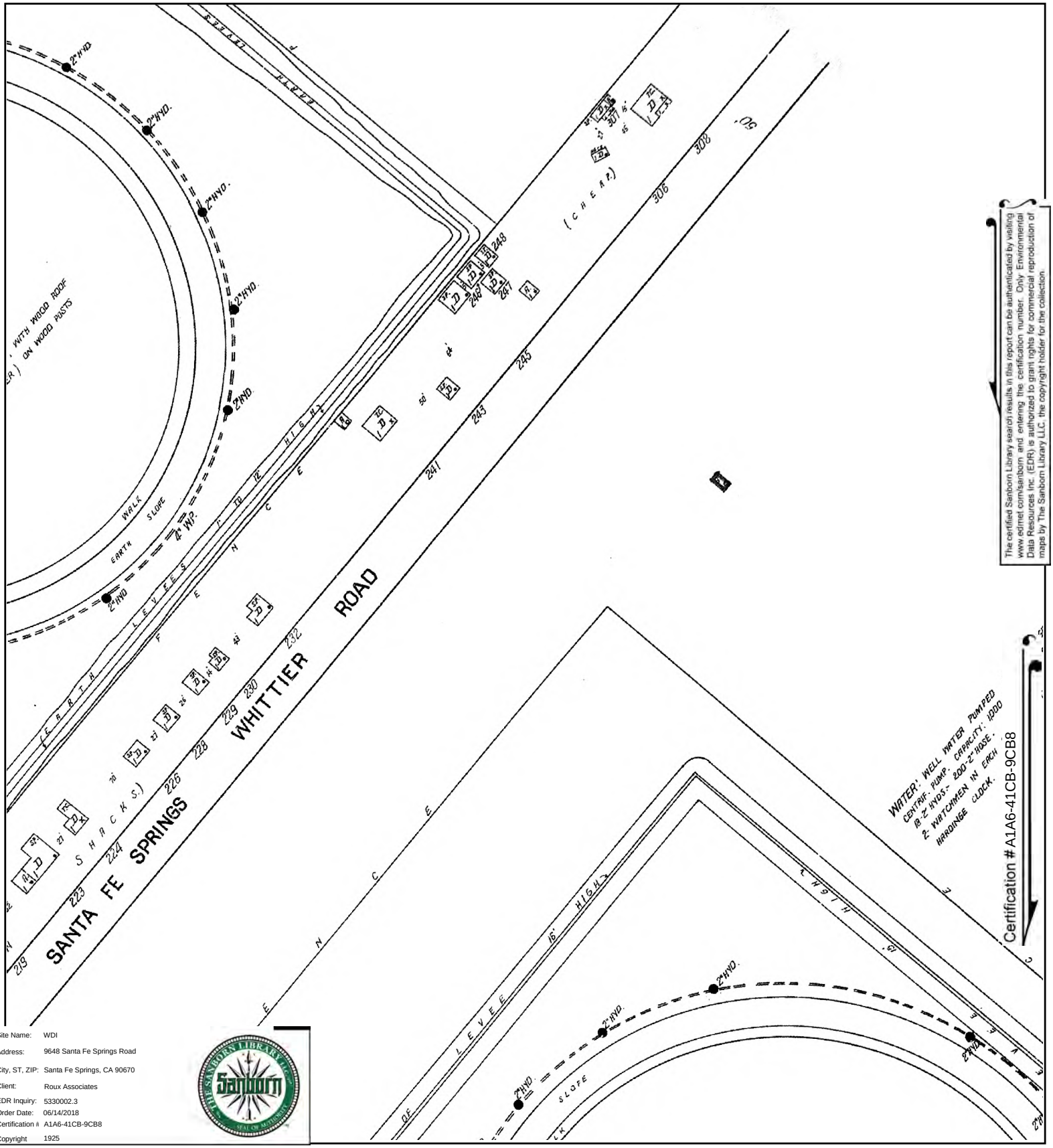

The certified Sanborn Library search results in this report can be authenticated by visiting www.edrnet.com/sanborn and entering the certification number. Only Environmental Data Resources Inc. (EDR) is authorized to grant rights for commercial reproduction of maps by The Sanborn Library LLC, the copyright holder for the collection.

Site Name: WDI
Address: 9648 Santa Fe Springs Road
City, ST, ZIP: Santa Fe Springs, CA 90670
Client: Roux Associates
EDR Inquiry: 5330002.3
Order Date: 06/14/2018
Certification #: A1A6-41CB-9CB8
Copyright 1925

This Certified Sanborn Map combines the following sheets.
Outlined areas indicate map sheets within the collection.

0 Feet 150 300 600

Volume County Oil Map, Sheet 27

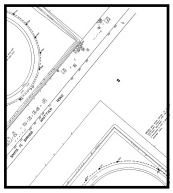

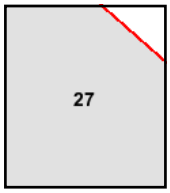

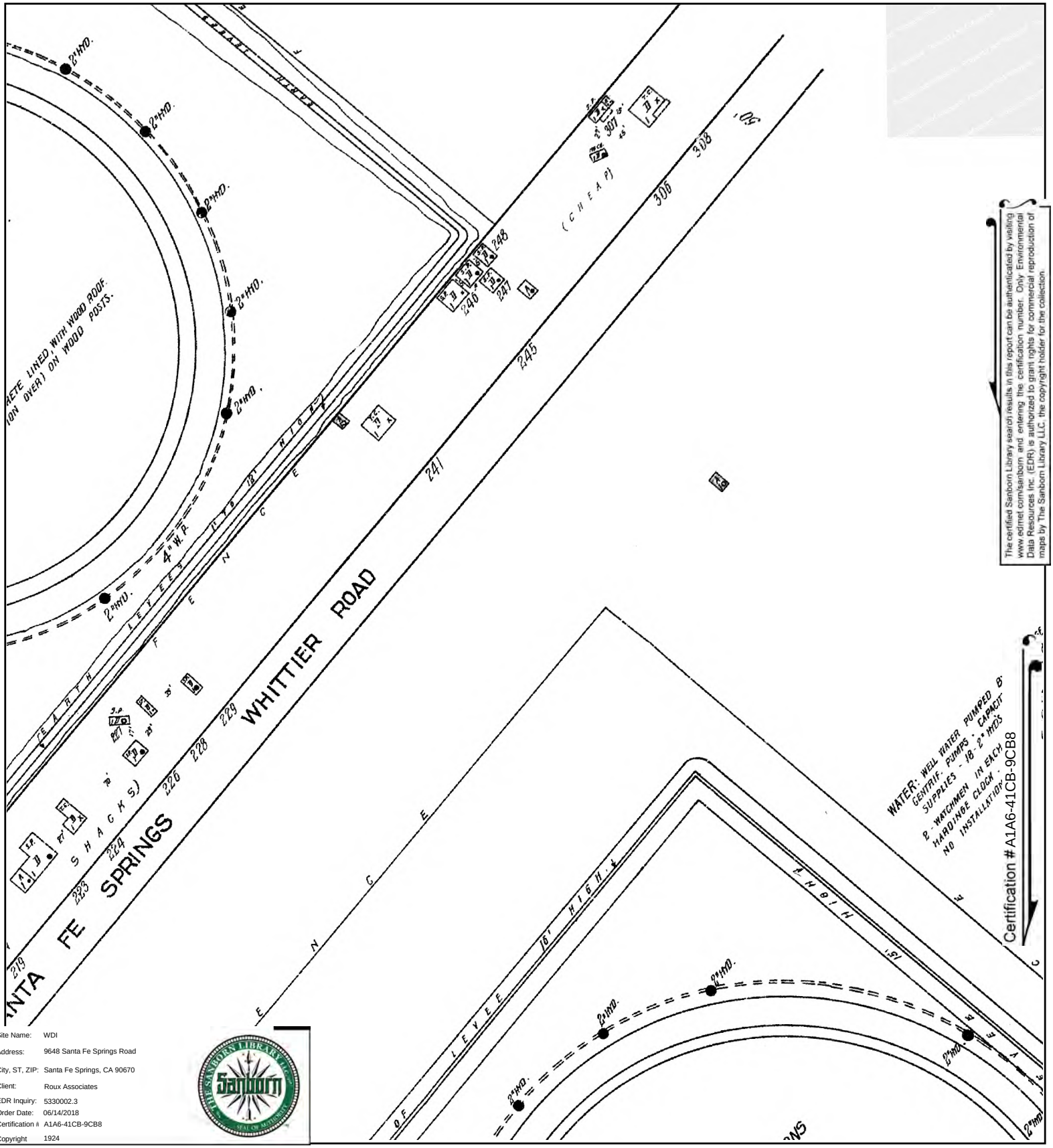

The certified Sanborn Library search results in this report can be authenticated by visiting www.edrnet.com/sanborn and entering the certification number. Only Environmental Data Resources Inc. (EDR) is authorized to grant rights for commercial reproduction of maps by The Sanborn Library LLC, the copyright holder for the collection.

Site Name: WDI
Address: 9648 Santa Fe Springs Road
City, ST, ZIP: Santa Fe Springs, CA 90670
Client: Roux Associates
EDR Inquiry: 5330002.3
Order Date: 06/14/2018
Certification #: A1A6-41CB-9CB8
Copyright: 1924

This Certified Sanborn Map combines the following sheets.
Outlined areas indicate map sheets within the collection.

0 Feet 150 300 600

Volume County Oil Map, Sheet 17

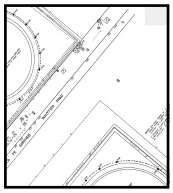

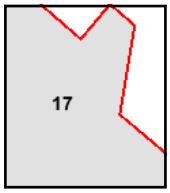

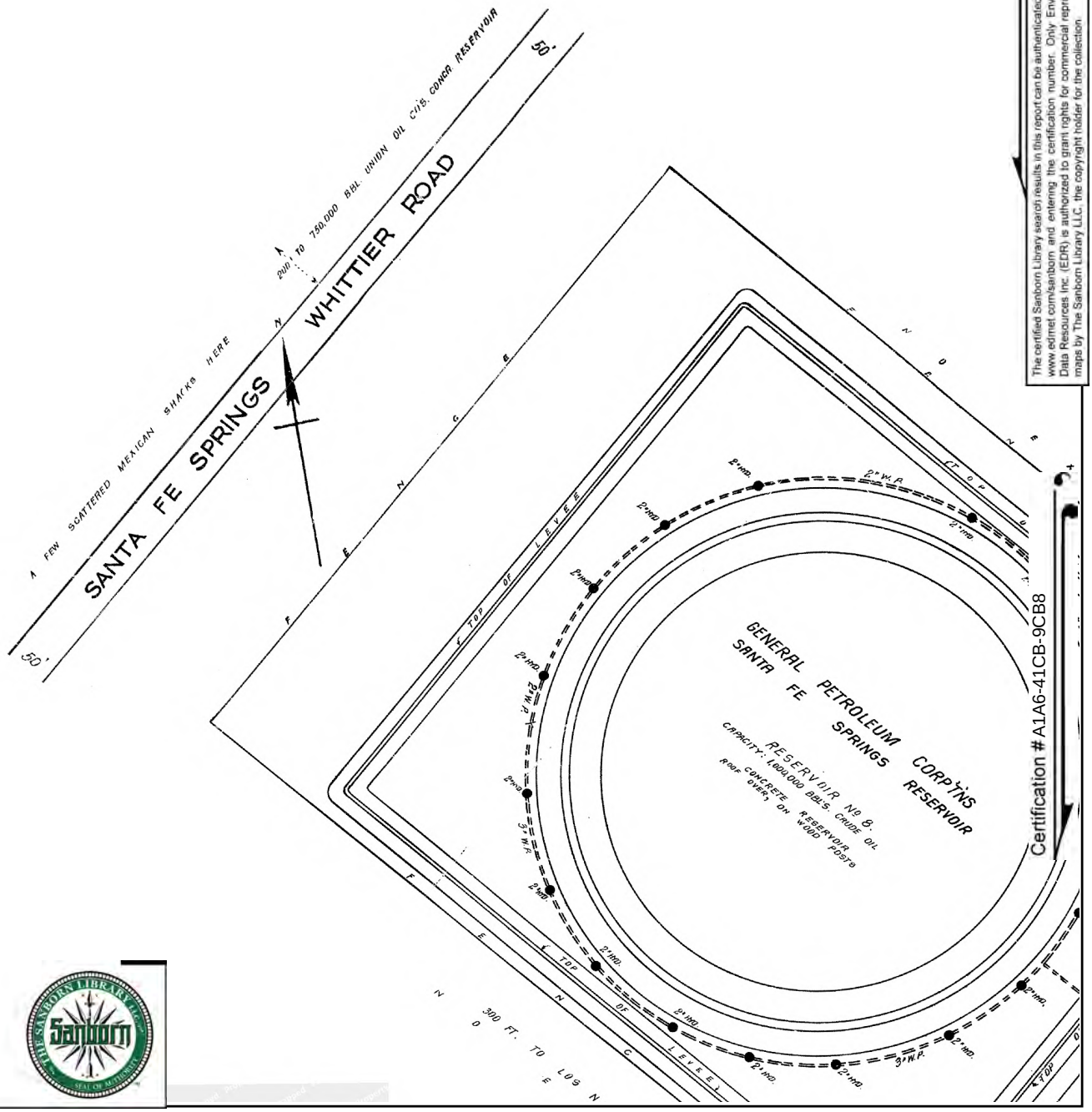

The certified Sanborn Library search results in this report can be authenticated by visiting www.edrnet.com/sanborn and entering the certification number. Only Environmental Data Resources Inc. (EDR) is authorized to grant rights for commercial reproduction of maps by The Sanborn Library LLC, the copyright holder for the collection.

Certification # A1A6-41CB-9CB8

Site Name:	WDI
Address:	9648 Santa Fe Springs Road
City, ST, ZIP:	Santa Fe Springs, CA 90670
Client:	Roux Associates
EDR Inquiry:	5330002.3
Order Date:	06/14/2018
Certification #	A1A6-41CB-9CB8
Copyright	1923

This Certified Sanborn Map combines the following sheets.
Outlined areas indicate map sheets within the collection.

0 Feet 150 300 600

Volume General Petroleum Corp Tank Farms, Sheet 2

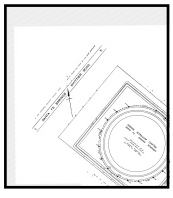

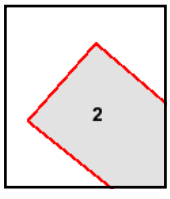

WDI

9648 Santa Fe Springs Road

Santa Fe Springs, CA 90670

Inquiry Number: 5330002.3

June 14, 2018

Certified Sanborn® Map Report

6 Armstrong Road, 4th floor
Shelton, CT 06484
Toll Free: 800.352.0050
www.edrnet.com

Certified Sanborn® Map Report

06/14/18

Site Name:

WDI
9648 Santa Fe Springs Road
Santa Fe Springs, CA 90670
EDR Inquiry # 5330002.3

Client Name:

Roux Associates
402 Heron Drive
Logan Township, NJ 08085-0000
Contact: Monica Mchugh

The Sanborn Library has been searched by EDR and maps covering the target property location as provided by Roux Associates were identified for the years listed below. The Sanborn Library is the largest, most complete collection of fire insurance maps. The collection includes maps from Sanborn, Bromley, Perris & Browne, Hopkins, Barlow, and others. Only Environmental Data Resources Inc. (EDR) is authorized to grant rights for commercial reproduction of maps by the Sanborn Library LLC, the copyright holder for the collection. Results can be authenticated by visiting www.edrnet.com/sanborn.

The Sanborn Library is continually enhanced with newly identified map archives. This report accesses all maps in the collection as of the day this report was generated.

Certified Sanborn Results:

Certification # A1A6-41CB-9CB8

PO # 012746

Project WDI

Maps Provided:

1925
1924

Sanborn® Library search results

Certification #: A1A6-41CB-9CB8

The Sanborn Library includes more than 1.2 million fire insurance maps from Sanborn, Bromley, Perris & Browne, Hopkins, Barlow and others which track historical property usage in approximately 12,000 American cities and towns. Collections searched:

- ☑ Library of Congress
- ☑ University Publications of America
- ☑ EDR Private Collection

The Sanborn Library LLC Since 1866™

Limited Permission To Make Copies

Roux Associates (the client) is permitted to make up to FIVE photocopies of this Sanborn Map transmittal and each fire insurance map accompanying this report solely for the limited use of its customer. No one other than the client is authorized to make copies. Upon request made directly to an EDR Account Executive, the client may be permitted to make a limited number of additional photocopies. This permission is conditioned upon compliance by the client, its customer and their agents with EDR's copyright policy; a copy of which is available upon request.

Disclaimer - Copyright and Trademark Notice

This Report contains certain information obtained from a variety of public and other sources reasonably available to Environmental Data Resources, Inc. It cannot be concluded from this Report that coverage information for the target and surrounding properties does not exist from other sources. NO WARRANTY EXPRESSED OR IMPLIED, IS MADE WHATSOEVER IN CONNECTION WITH THIS REPORT. ENVIRONMENTAL DATA RESOURCES, INC. SPECIFICALLY DISCLAIMS THE MAKING OF ANY SUCH WARRANTIES, INCLUDING WITHOUT LIMITATION, MERCHANTABILITY OR FITNESS FOR A PARTICULAR USE OR PURPOSE. ALL RISK IS ASSUMED BY THE USER. IN NO EVENT SHALL ENVIRONMENTAL DATA RESOURCES, INC. BE LIABLE TO ANYONE, WHETHER ARISING OUT OF ERRORS OR OMISSIONS, NEGLIGENCE, ACCIDENT OR ANY OTHER CAUSE, FOR ANY LOSS OF DAMAGE, INCLUDING, WITHOUT LIMITATION, SPECIAL, INCIDENTAL, CONSEQUENTIAL, OR EXEMPLARY DAMAGES. ANY LIABILITY ON THE PART OF ENVIRONMENTAL DATA RESOURCES, INC. IS STRICTLY LIMITED TO A REFUND OF THE AMOUNT PAID FOR THIS REPORT. Purchaser accepts this Report "AS IS". Any analyses, estimates, ratings, environmental risk levels or risk codes provided in this Report are provided for illustrative purposes only, and are not intended to provide, nor should they be interpreted as providing any facts regarding, or prediction or forecast of, any environmental risk for any property. Only a Phase I Environmental Site Assessment performed by an environmental professional can provide information regarding the environmental risk for any property. Additionally, the information provided in this Report is not to be construed as legal advice.

Copyright 2018 by Environmental Data Resources, Inc. All rights reserved. Reproduction in any media or format, in whole or in part, of any report or map of Environmental Data Resources, Inc., or its affiliates, is prohibited without prior written permission.

EDR and its logos (including Sanborn and Sanborn Map) are trademarks of Environmental Data Resources, Inc. or its affiliates. All other trademarks used herein are the property of their respective owners.

Sanborn Sheet Key

This Certified Sanborn Map Report is based upon the following Sanborn Fire Insurance map sheets.

1925 Source Sheets

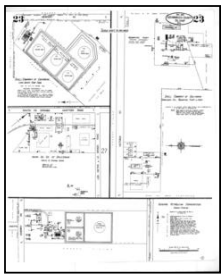

Volume County Oil Map, Sheet 23
1925

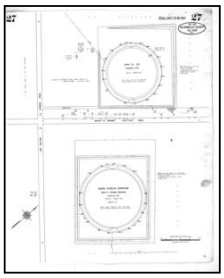

Volume County Oil Map, Sheet 27
1925

1924 Source Sheets

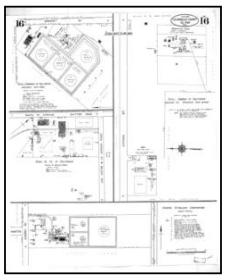

Volume County Oil Map, Sheet 16
1924

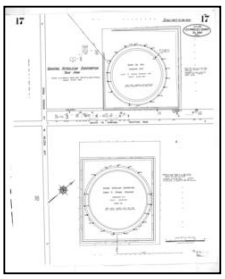

Volume County Oil Map, Sheet 17
1924

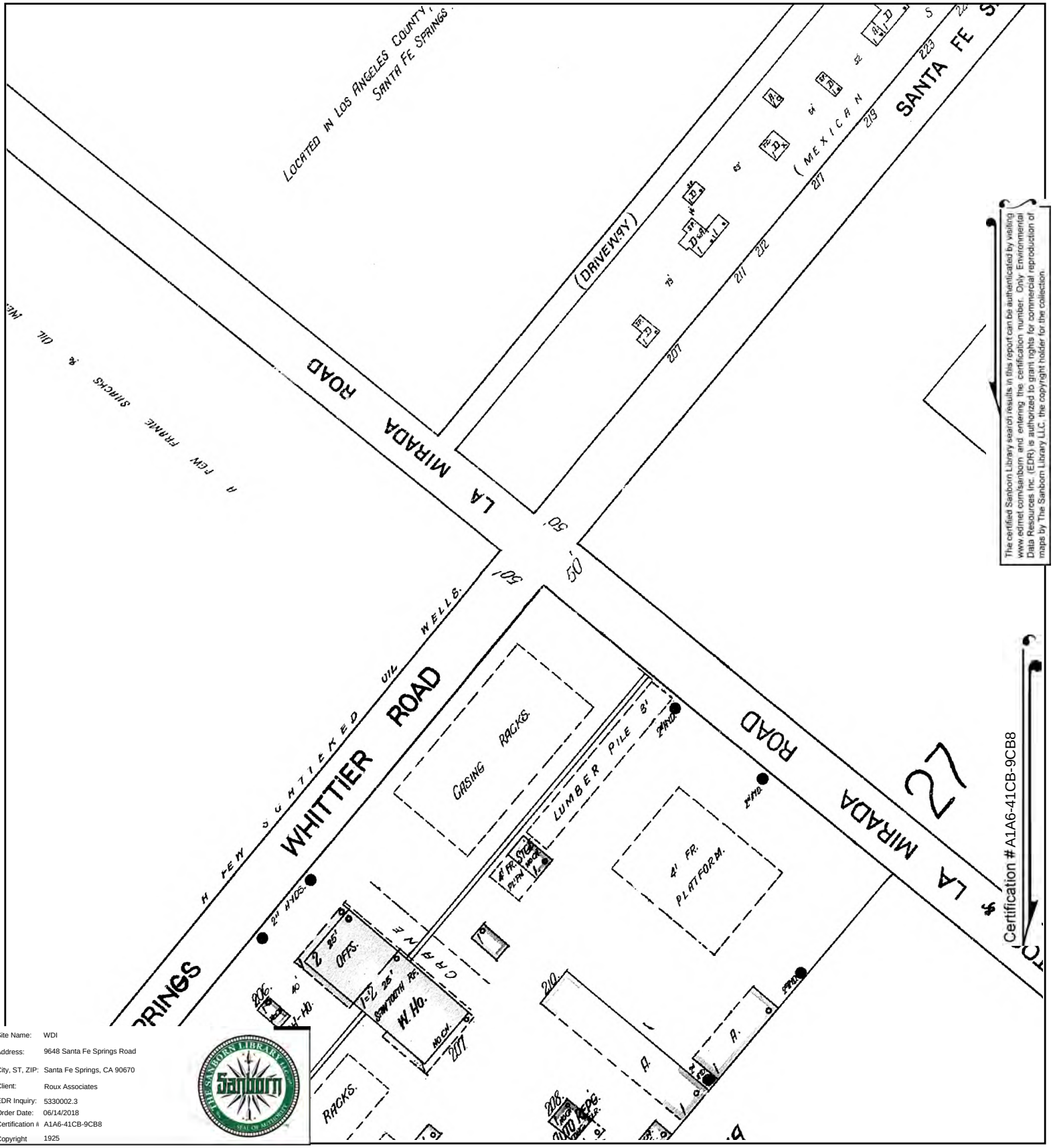

The certified Sanborn Library search results in this report can be authenticated by visiting www.edrnet.com/sanborn and entering the certification number. Only Environmental Data Resources Inc. (EDR) is authorized to grant rights for commercial reproduction of maps by The Sanborn Library LLC, the copyright holder for the collection.

Site Name:	WDI
Address:	9648 Santa Fe Springs Road
City, ST, ZIP:	Santa Fe Springs, CA 90670
Client:	Roux Associates
EDR Inquiry:	5330002.3
Order Date:	06/14/2018
Certification #	A1A6-41CB-9CB8
Copyright	1925

This Certified Sanborn Map combines the following sheets.
Outlined areas indicate map sheets within the collection.

0 Feet 150 300 600

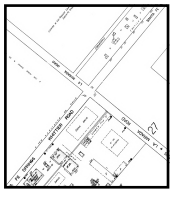

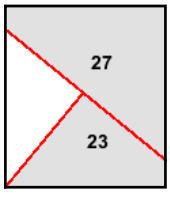

Volume County Oil Map, Sheet 27
Volume County Oil Map, Sheet 23

N

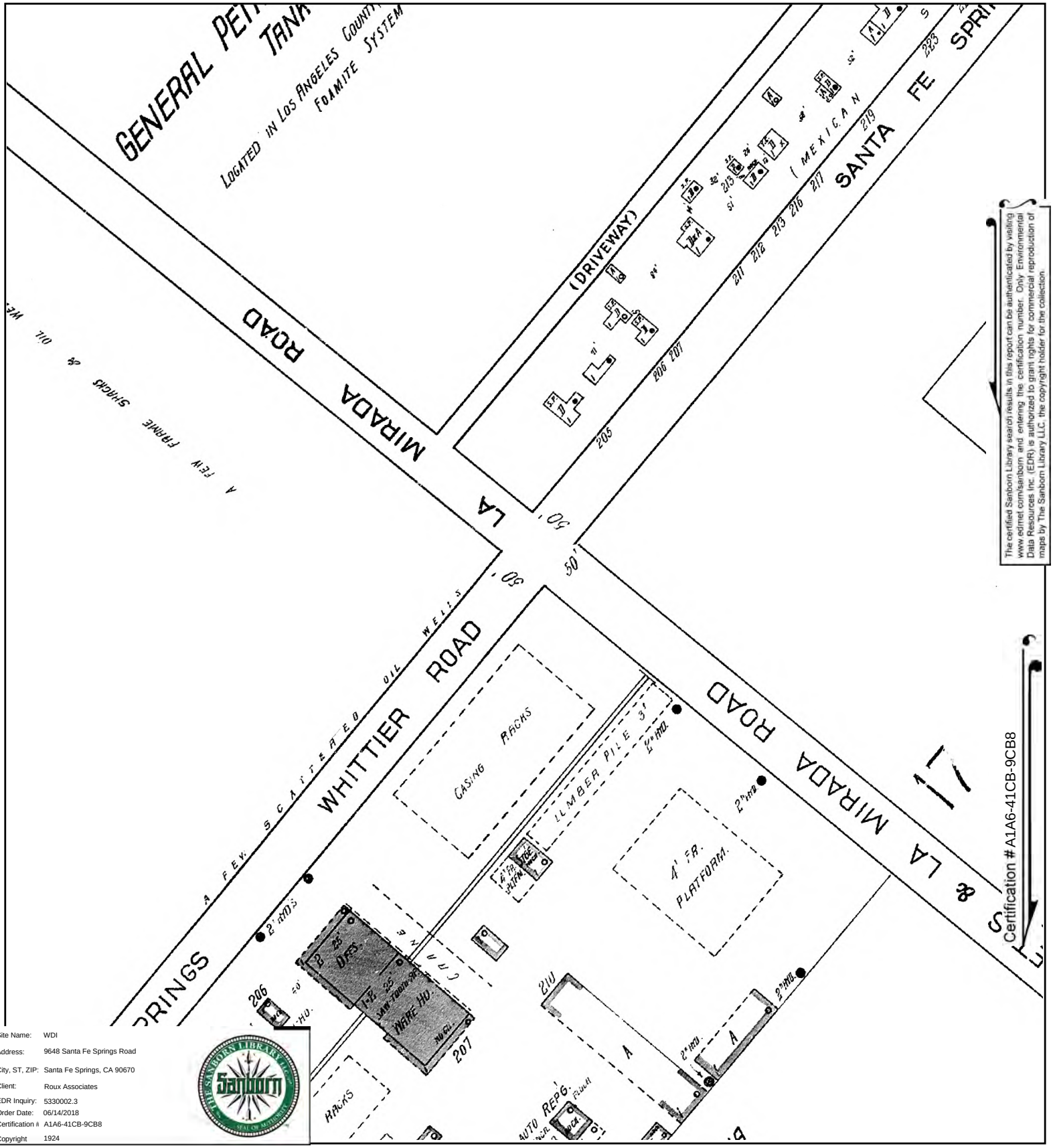

The certified Sanborn Library search results in this report can be authenticated by visiting www.edrnet.com/sanborn and entering the certification number. Only Environmental Data Resources Inc. (EDR) is authorized to grant rights for commercial reproduction of maps by The Sanborn Library LLC, the copyright holder for the collection.

Site Name:	WDI
Address:	9648 Santa Fe Springs Road
City, ST, ZIP:	Santa Fe Springs, CA 90670
Client:	Roux Associates
EDR Inquiry:	5330002.3
Order Date:	06/14/2018
Certification #:	A1A6-41CB-9CB8
Copyright	1924

This Certified Sanborn Map combines the following sheets.
Outlined areas indicate map sheets within the collection.

0 Feet 150 300 600

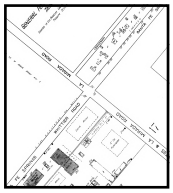

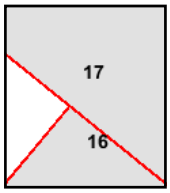

Volume County Oil Map, Sheet 17
Volume County Oil Map, Sheet 16

N

WDI

9648 Santa Fe Springs Road

Santa Fe Springs, CA 90670

Inquiry Number: 5330002.3

June 14, 2018

Certified Sanborn® Map Report

6 Armstrong Road, 4th floor
Shelton, CT 06484
Toll Free: 800.352.0050
www.edrnet.com

Certified Sanborn® Map Report

06/14/18

Site Name:

WDI
9648 Santa Fe Springs Road
Santa Fe Springs, CA 90670
EDR Inquiry # 5330002.3

Client Name:

Roux Associates
402 Heron Drive
Logan Township, NJ 08085-0000
Contact: Monica Mchugh

The Sanborn Library has been searched by EDR and maps covering the target property location as provided by Roux Associates were identified for the years listed below. The Sanborn Library is the largest, most complete collection of fire insurance maps. The collection includes maps from Sanborn, Bromley, Perris & Browne, Hopkins, Barlow, and others. Only Environmental Data Resources Inc. (EDR) is authorized to grant rights for commercial reproduction of maps by the Sanborn Library LLC, the copyright holder for the collection. Results can be authenticated by visiting www.edrnet.com/sanborn.

The Sanborn Library is continually enhanced with newly identified map archives. This report accesses all maps in the collection as of the day this report was generated.

Certified Sanborn Results:

Certification # A1A6-41CB-9CB8

PO # 012746

Project WDI

Maps Provided:

1925
1924
1923

Sanborn® Library search results

Certification #: A1A6-41CB-9CB8

The Sanborn Library includes more than 1.2 million fire insurance maps from Sanborn, Bromley, Perris & Browne, Hopkins, Barlow and others which track historical property usage in approximately 12,000 American cities and towns. Collections searched:

- ☑ Library of Congress
- ☑ University Publications of America
- ☑ EDR Private Collection

The Sanborn Library LLC Since 1866™

Limited Permission To Make Copies

Roux Associates (the client) is permitted to make up to FIVE photocopies of this Sanborn Map transmittal and each fire insurance map accompanying this report solely for the limited use of its customer. No one other than the client is authorized to make copies. Upon request made directly to an EDR Account Executive, the client may be permitted to make a limited number of additional photocopies. This permission is conditioned upon compliance by the client, its customer and their agents with EDR's copyright policy; a copy of which is available upon request.

Disclaimer - Copyright and Trademark Notice

This Report contains certain information obtained from a variety of public and other sources reasonably available to Environmental Data Resources, Inc. It cannot be concluded from this Report that coverage information for the target and surrounding properties does not exist from other sources. NO WARRANTY EXPRESSED OR IMPLIED, IS MADE WHATSOEVER IN CONNECTION WITH THIS REPORT. ENVIRONMENTAL DATA RESOURCES, INC. SPECIFICALLY DISCLAIMS THE MAKING OF ANY SUCH WARRANTIES, INCLUDING WITHOUT LIMITATION, MERCHANTABILITY OR FITNESS FOR A PARTICULAR USE OR PURPOSE. ALL RISK IS ASSUMED BY THE USER. IN NO EVENT SHALL ENVIRONMENTAL DATA RESOURCES, INC. BE LIABLE TO ANYONE, WHETHER ARISING OUT OF ERRORS OR OMISSIONS, NEGLIGENCE, ACCIDENT OR ANY OTHER CAUSE, FOR ANY LOSS OF DAMAGE, INCLUDING, WITHOUT LIMITATION, SPECIAL, INCIDENTAL, CONSEQUENTIAL, OR EXEMPLARY DAMAGES. ANY LIABILITY ON THE PART OF ENVIRONMENTAL DATA RESOURCES, INC. IS STRICTLY LIMITED TO A REFUND OF THE AMOUNT PAID FOR THIS REPORT. Purchaser accepts this Report "AS IS". Any analyses, estimates, ratings, environmental risk levels or risk codes provided in this Report are provided for illustrative purposes only, and are not intended to provide, nor should they be interpreted as providing any facts regarding, or prediction or forecast of, any environmental risk for any property. Only a Phase I Environmental Site Assessment performed by an environmental professional can provide information regarding the environmental risk for any property. Additionally, the information provided in this Report is not to be construed as legal advice.

Copyright 2018 by Environmental Data Resources, Inc. All rights reserved. Reproduction in any media or format, in whole or in part, of any report or map of Environmental Data Resources, Inc., or its affiliates, is prohibited without prior written permission.

EDR and its logos (including Sanborn and Sanborn Map) are trademarks of Environmental Data Resources, Inc. or its affiliates. All other trademarks used herein are the property of their respective owners.

Sanborn Sheet Key

This Certified Sanborn Map Report is based upon the following Sanborn Fire Insurance map sheets.

1925 Source Sheets

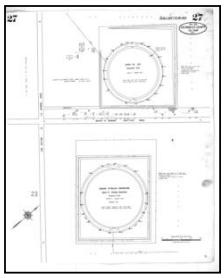

Volume County Oil Map, Sheet 27
1925

1924 Source Sheets

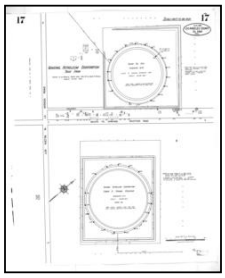

Volume County Oil Map, Sheet 17
1924

1923 Source Sheets

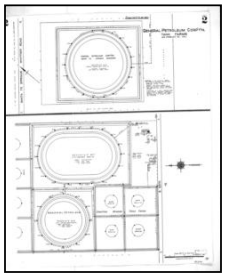

Volume General Petroleum Corp Tank Farms, Sheet 2
1923

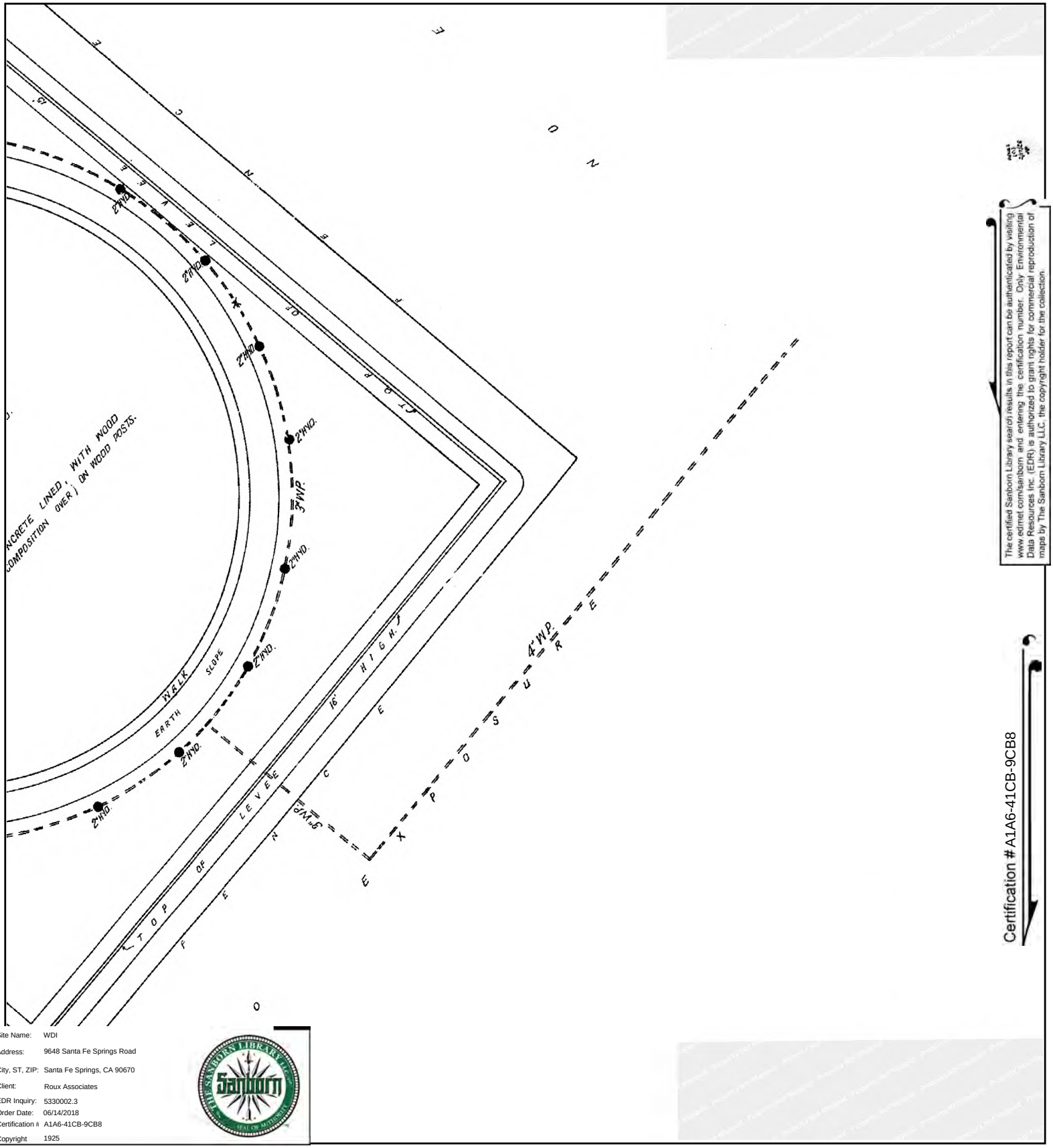

The certified Sanborn Library search results in this report can be authenticated by visiting www.edrnet.com/sanborn and entering the certification number. Only Environmental Data Resources Inc. (EDR) is authorized to grant rights for commercial reproduction of maps by The Sanborn Library LLC, the copyright holder for the collection.

Certification # A1A6-41CB-9CB8

Site Name: WDI
Address: 9648 Santa Fe Springs Road
City, ST, ZIP: Santa Fe Springs, CA 90670
Client: Roux Associates
EDR Inquiry: 5330002.3
Order Date: 06/14/2018
Certification #: A1A6-41CB-9CB8
Copyright: 1925

This Certified Sanborn Map combines the following sheets.
Outlined areas indicate map sheets within the collection.

0 Feet 150 300 600

Volume County Oil Map, Sheet 27

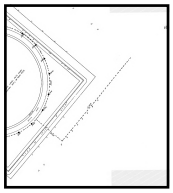

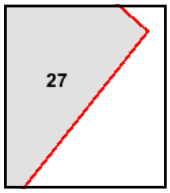

N

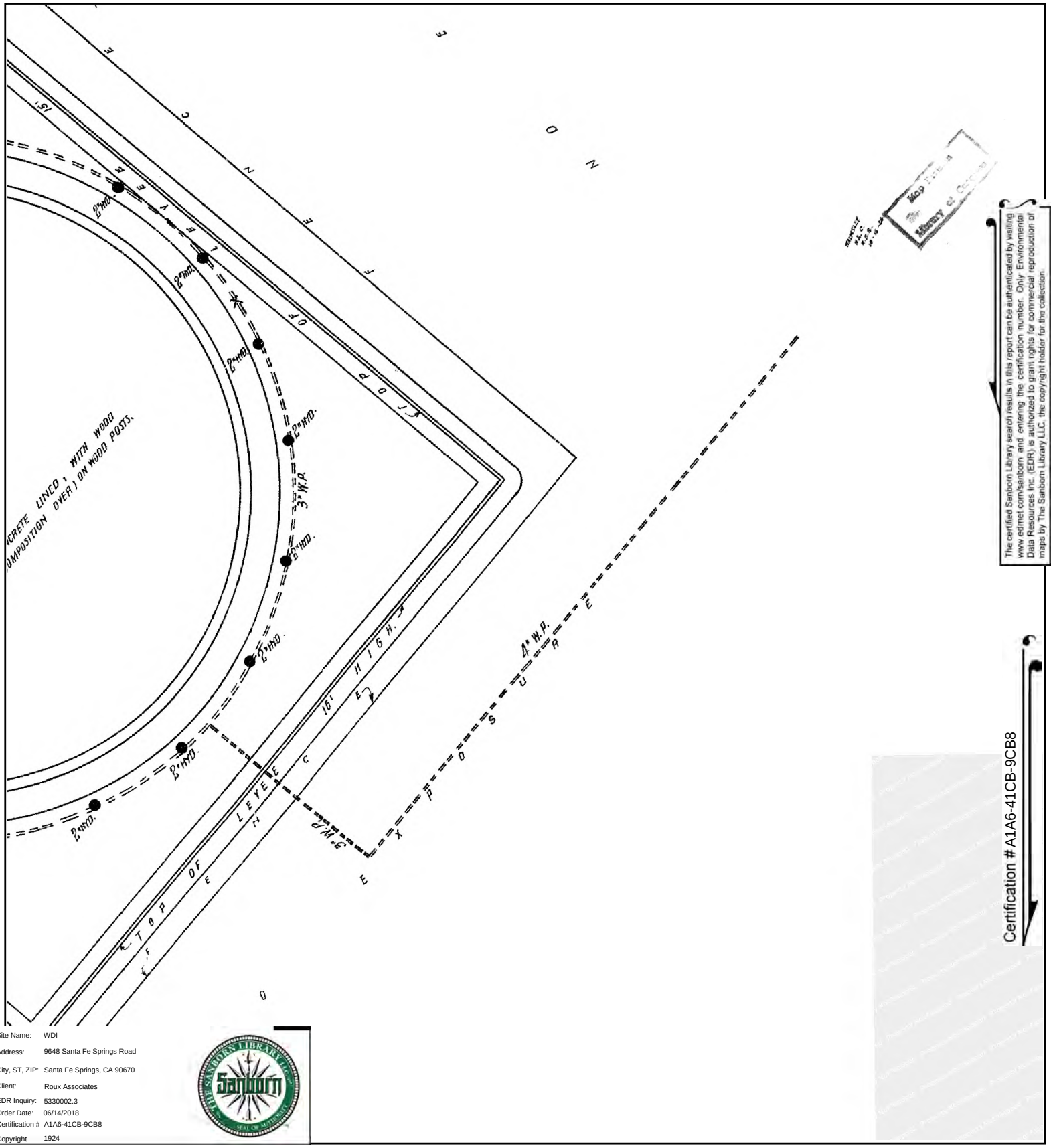

The certified Sanborn Library search results in this report can be authenticated by visiting www.edrnet.com/sanborn and entering the certification number. Only Environmental Data Resources Inc. (EDR) is authorized to grant rights for commercial reproduction of maps by The Sanborn Library LLC, the copyright holder for the collection.

Certification # A1A6-41CB-9CB8

Site Name: WDI
Address: 9648 Santa Fe Springs Road
City, ST, ZIP: Santa Fe Springs, CA 90670
Client: Roux Associates
EDR Inquiry: 5330002.3
Order Date: 06/14/2018
Certification #: A1A6-41CB-9CB8
Copyright: 1924

This Certified Sanborn Map combines the following sheets.
Outlined areas indicate map sheets within the collection.

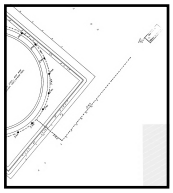

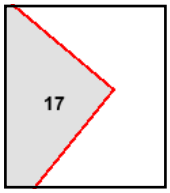

Volume County Oil Map, Sheet 17

0 Feet 150 300 600

N

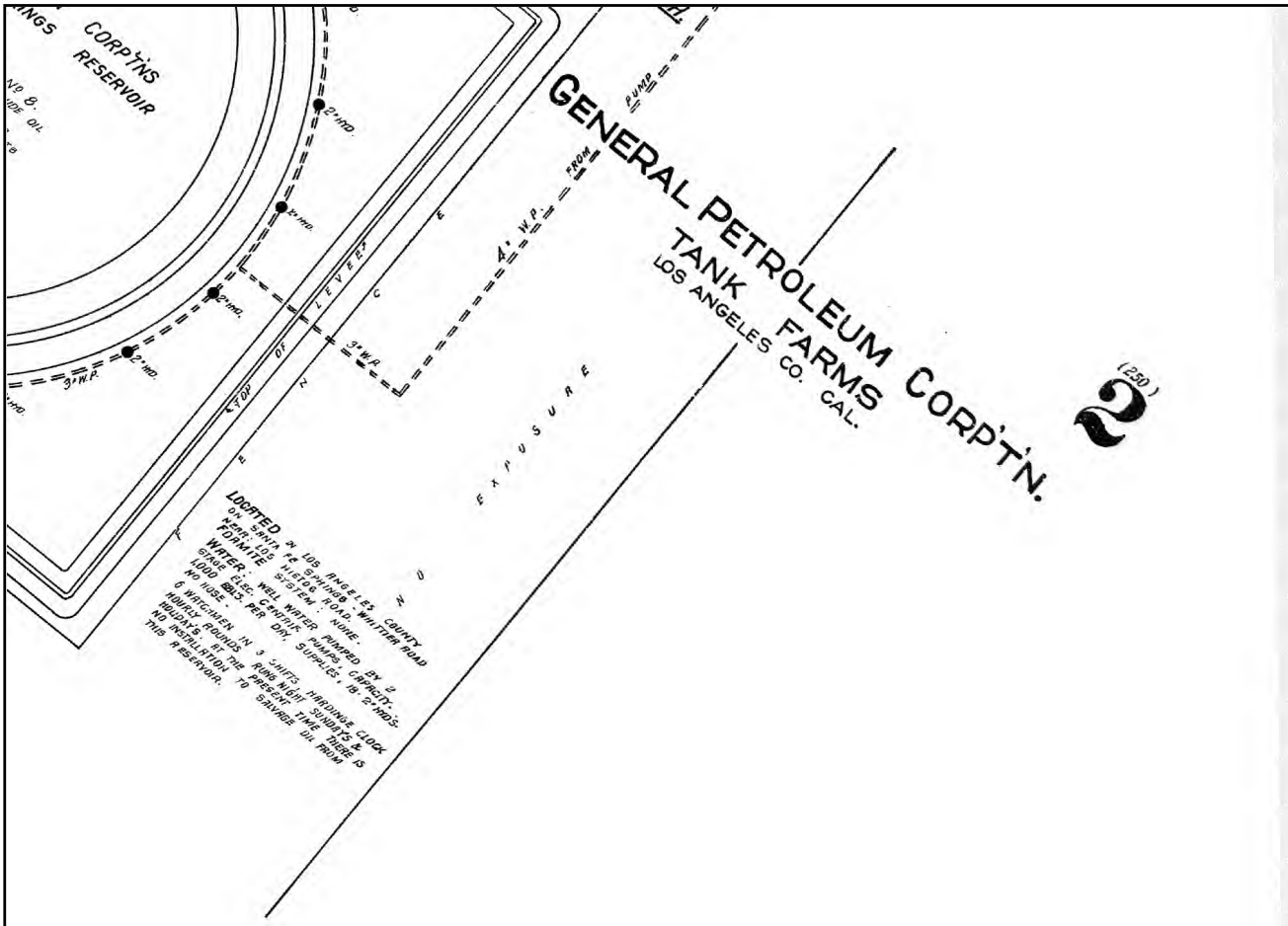

The certified Sanborn Library search results in this report can be authenticated by visiting www.edrnet.com/sanborn and entering the certification number. Only Environmental Data Resources Inc. (EDR) is authorized to grant rights for commercial reproduction of maps by The Sanborn Library LLC, the copyright holder for the collection.

Certification # A1A6-41CB-9CB8

Site Name:	WDI
Address:	9648 Santa Fe Springs Road
City, ST, ZIP:	Santa Fe Springs, CA 90670
Client:	Roux Associates
EDR Inquiry:	5330002.3
Order Date:	06/14/2018
Certification #	A1A6-41CB-9CB8
Copyright	1923

This Certified Sanborn Map combines the following sheets.
Outlined areas indicate map sheets within the collection.

0 Feet 150 300 600



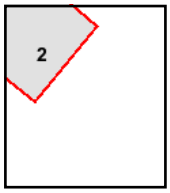

Volume General Petroleum Corp Tank Farms, Sheet 2

N

WDI

9648 Santa Fe Springs Road

Santa Fe Springs, CA 90670

Inquiry Number: 5330002.3

June 14, 2018

Certified Sanborn® Map Report

6 Armstrong Road, 4th floor
Shelton, CT 06484
Toll Free: 800.352.0050
www.edrnet.com

Certified Sanborn® Map Report

06/14/18

Site Name:

WDI
9648 Santa Fe Springs Road
Santa Fe Springs, CA 90670
EDR Inquiry # 5330002.3

Client Name:

Roux Associates
402 Heron Drive
Logan Township, NJ 08085-0000
Contact: Monica Mchugh

The Sanborn Library has been searched by EDR and maps covering the target property location as provided by Roux Associates were identified for the years listed below. The Sanborn Library is the largest, most complete collection of fire insurance maps. The collection includes maps from Sanborn, Bromley, Perris & Browne, Hopkins, Barlow, and others. Only Environmental Data Resources Inc. (EDR) is authorized to grant rights for commercial reproduction of maps by the Sanborn Library LLC, the copyright holder for the collection. Results can be authenticated by visiting www.edrnet.com/sanborn.

The Sanborn Library is continually enhanced with newly identified map archives. This report accesses all maps in the collection as of the day this report was generated.

Certified Sanborn Results:

Certification # A1A6-41CB-9CB8

PO # 012746

Project WDI

Maps Provided:

1925
1924

Sanborn® Library search results

Certification #: A1A6-41CB-9CB8

The Sanborn Library includes more than 1.2 million fire insurance maps from Sanborn, Bromley, Perris & Browne, Hopkins, Barlow and others which track historical property usage in approximately 12,000 American cities and towns. Collections searched:

- ☑ Library of Congress
- ☑ University Publications of America
- ☑ EDR Private Collection

The Sanborn Library LLC Since 1866™

Limited Permission To Make Copies

Roux Associates (the client) is permitted to make up to FIVE photocopies of this Sanborn Map transmittal and each fire insurance map accompanying this report solely for the limited use of its customer. No one other than the client is authorized to make copies. Upon request made directly to an EDR Account Executive, the client may be permitted to make a limited number of additional photocopies. This permission is conditioned upon compliance by the client, its customer and their agents with EDR's copyright policy; a copy of which is available upon request.

Disclaimer - Copyright and Trademark Notice

This Report contains certain information obtained from a variety of public and other sources reasonably available to Environmental Data Resources, Inc. It cannot be concluded from this Report that coverage information for the target and surrounding properties does not exist from other sources. NO WARRANTY EXPRESSED OR IMPLIED, IS MADE WHATSOEVER IN CONNECTION WITH THIS REPORT. ENVIRONMENTAL DATA RESOURCES, INC. SPECIFICALLY DISCLAIMS THE MAKING OF ANY SUCH WARRANTIES, INCLUDING WITHOUT LIMITATION, MERCHANTABILITY OR FITNESS FOR A PARTICULAR USE OR PURPOSE. ALL RISK IS ASSUMED BY THE USER. IN NO EVENT SHALL ENVIRONMENTAL DATA RESOURCES, INC. BE LIABLE TO ANYONE, WHETHER ARISING OUT OF ERRORS OR OMISSIONS, NEGLIGENCE, ACCIDENT OR ANY OTHER CAUSE, FOR ANY LOSS OF DAMAGE, INCLUDING, WITHOUT LIMITATION, SPECIAL, INCIDENTAL, CONSEQUENTIAL, OR EXEMPLARY DAMAGES. ANY LIABILITY ON THE PART OF ENVIRONMENTAL DATA RESOURCES, INC. IS STRICTLY LIMITED TO A REFUND OF THE AMOUNT PAID FOR THIS REPORT. Purchaser accepts this Report "AS IS". Any analyses, estimates, ratings, environmental risk levels or risk codes provided in this Report are provided for illustrative purposes only, and are not intended to provide, nor should they be interpreted as providing any facts regarding, or prediction or forecast of, any environmental risk for any property. Only a Phase I Environmental Site Assessment performed by an environmental professional can provide information regarding the environmental risk for any property. Additionally, the information provided in this Report is not to be construed as legal advice.

Copyright 2018 by Environmental Data Resources, Inc. All rights reserved. Reproduction in any media or format, in whole or in part, of any report or map of Environmental Data Resources, Inc., or its affiliates, is prohibited without prior written permission.

EDR and its logos (including Sanborn and Sanborn Map) are trademarks of Environmental Data Resources, Inc. or its affiliates. All other trademarks used herein are the property of their respective owners.

Sanborn Sheet Key

This Certified Sanborn Map Report is based upon the following Sanborn Fire Insurance map sheets.

1925 Source Sheets

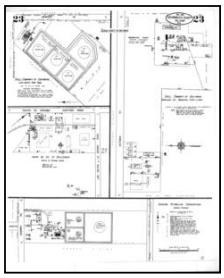

Volume County Oil Map, Sheet 23
1925

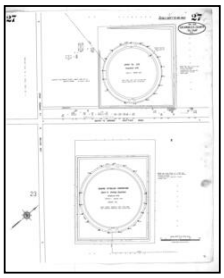

Volume County Oil Map, Sheet 27
1925

1924 Source Sheets

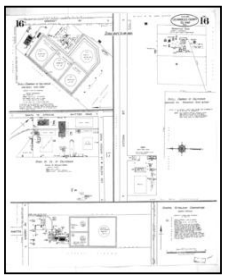

Volume County Oil Map, Sheet 16
1924

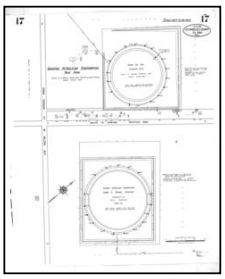

Volume County Oil Map, Sheet 17
1924

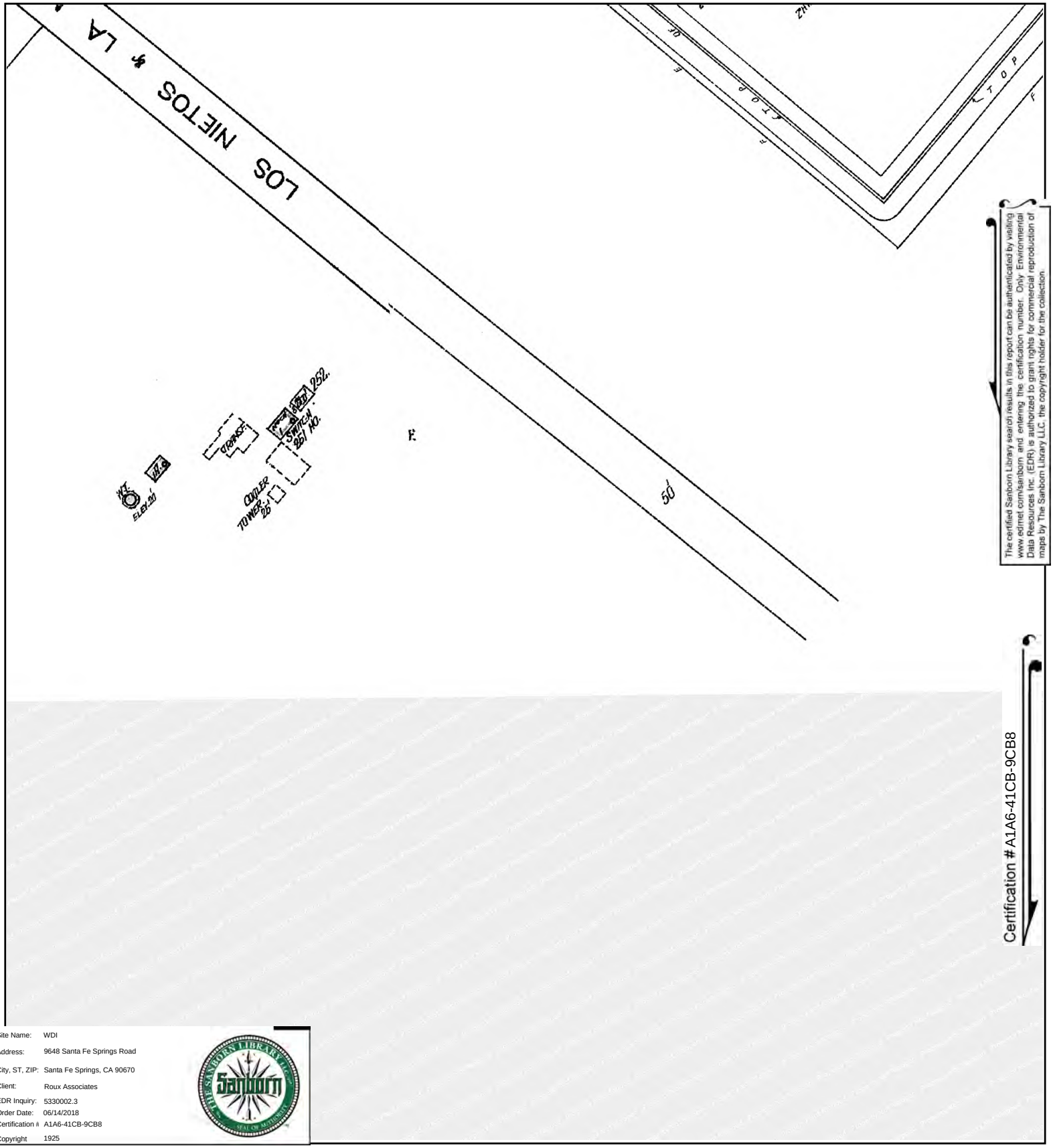

The certified Sanborn Library search results in this report can be authenticated by visiting www.edrnet.com/sanborn and entering the certification number. Only Environmental Data Resources Inc. (EDR) is authorized to grant rights for commercial reproduction of maps by The Sanborn Library LLC, the copyright holder for the collection.

Certification # A1A6-41CB-9CB8

Site Name:	WDI
Address:	9648 Santa Fe Springs Road
City, ST, ZIP:	Santa Fe Springs, CA 90670
Client:	Roux Associates
EDR Inquiry:	5330002.3
Order Date:	06/14/2018
Certification #	A1A6-41CB-9CB8
Copyright	1925

This Certified Sanborn Map combines the following sheets.
Outlined areas indicate map sheets within the collection.

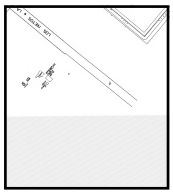

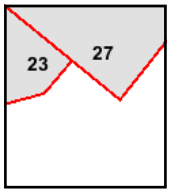

Volume County Oil Map, Sheet 27
Volume County Oil Map, Sheet 23

0 Feet 150 300 600

N

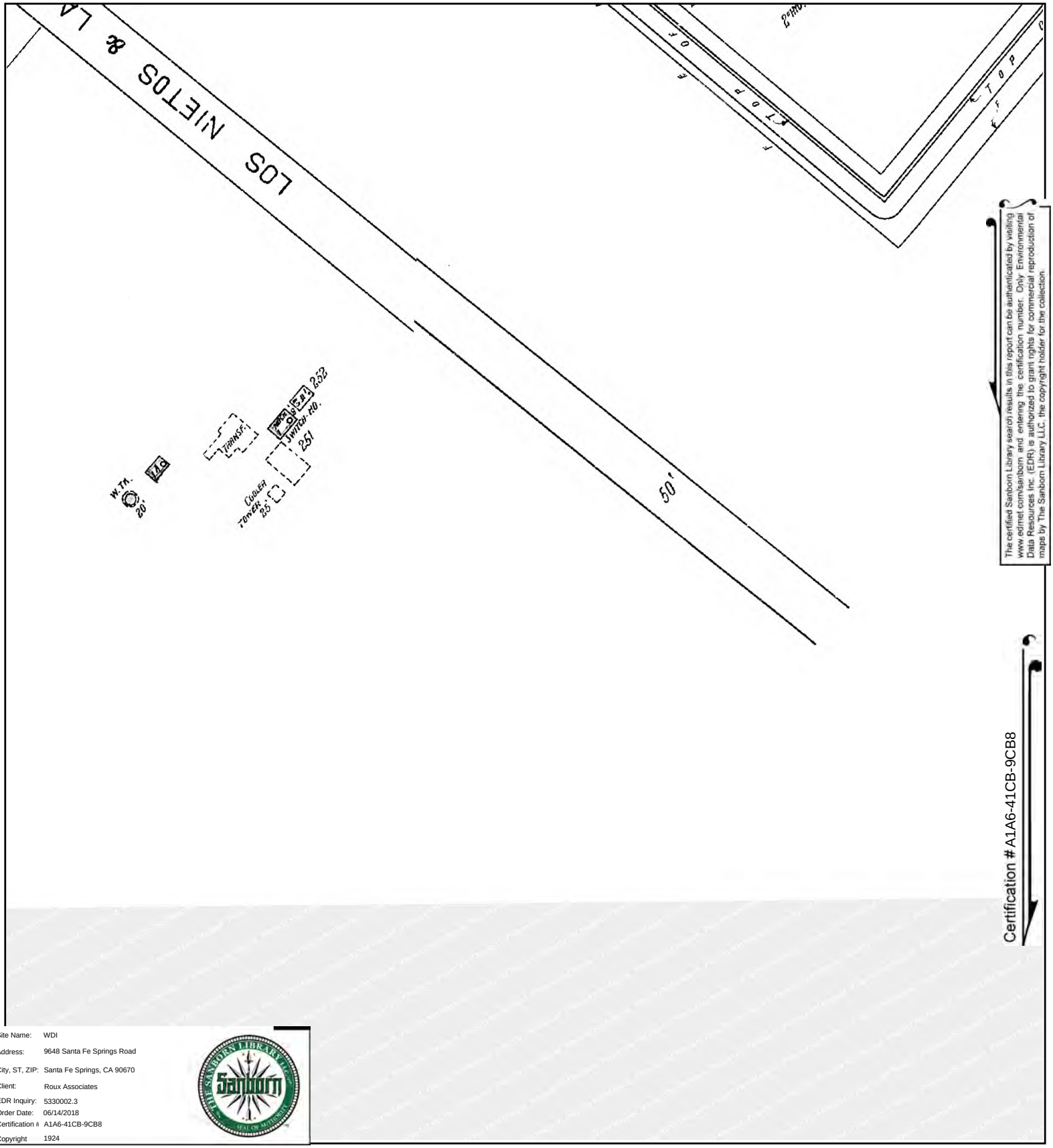

The certified Sanborn Library search results in this report can be authenticated by visiting www.edrnet.com/sanborn and entering the certification number. Only Environmental Data Resources Inc. (EDR) is authorized to grant rights for commercial reproduction of maps by The Sanborn Library LLC, the copyright holder for the collection.

Certification # A1A6-41CB-9CB8

Site Name: WDI
Address: 9648 Santa Fe Springs Road
City, ST, ZIP: Santa Fe Springs, CA 90670
Client: Roux Associates
EDR Inquiry: 5330002.3
Order Date: 06/14/2018
Certification #: A1A6-41CB-9CB8
Copyright: 1924

This Certified Sanborn Map combines the following sheets.
Outlined areas indicate map sheets within the collection.



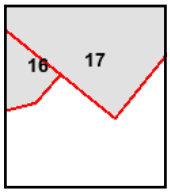

Volume County Oil Map, Sheet 17
Volume County Oil Map, Sheet 16

0 Feet 150 300 600

N

Historical Topographic Maps

WDI

9648 Santa Fe Springs Road

Santa Fe Springs, CA 90670

Inquiry Number: 5330002.4

June 12, 2018

EDR Historical Topo Map Report

with QuadMatch™

6 Armstrong Road, 4th floor
Shelton, CT 06484
Toll Free: 800.352.0050
www.edrnet.com

EDR Historical Topo Map Report

06/12/18

Site Name:

WDI
9648 Santa Fe Springs Road
Santa Fe Springs, CA 90670
EDR Inquiry # 5330002.4

Client Name:

Roux Associates
402 Heron Drive
Logan Township, NJ 08085-0000
Contact: Monica Mchugh

EDR Topographic Map Library has been searched by EDR and maps covering the target property location as provided by Roux Associates were identified for the years listed below. EDR's Historical Topo Map Report is designed to assist professionals in evaluating potential liability on a target property resulting from past activities. EDRs Historical Topo Map Report includes a search of a collection of public and private color historical topographic maps, dating back to the late 1800s.

Search Results:

P.O.# 012746
Project: WDI

Coordinates:

Latitude:	33.949584 33° 56' 59" North
Longitude:	-118.056625 -118° 3' 24" West
UTM Zone:	Zone 11 North
UTM X Meters:	402363.26
UTM Y Meters:	3757068.79
Elevation:	158.00' above sea level

Maps Provided:

2012	1942
1981	1925
1972	1923
1965	1902
1951	1899
1949	1896
1947	
1943	

Disclaimer - Copyright and Trademark Notice

This Report contains certain information obtained from a variety of public and other sources reasonably available to Environmental Data Resources, Inc. It cannot be concluded from this Report that coverage information for the target and surrounding properties does not exist from other sources. NO WARRANTY EXPRESSED OR IMPLIED, IS MADE WHATSOEVER IN CONNECTION WITH THIS REPORT. ENVIRONMENTAL DATA RESOURCES, INC. SPECIFICALLY DISCLAIMS THE MAKING OF ANY SUCH WARRANTIES, INCLUDING WITHOUT LIMITATION, MERCHANTABILITY OR FITNESS FOR A PARTICULAR USE OR PURPOSE. ALL RISK IS ASSUMED BY THE USER. IN NO EVENT SHALL ENVIRONMENTAL DATA RESOURCES, INC. BE LIABLE TO ANYONE, WHETHER ARISING OUT OF ERRORS OR OMISSIONS, NEGLIGENCE, ACCIDENT OR ANY OTHER CAUSE, FOR ANY LOSS OF DAMAGE, INCLUDING, WITHOUT LIMITATION, SPECIAL, INCIDENTAL, CONSEQUENTIAL, OR EXEMPLARY DAMAGES. ANY LIABILITY ON THE PART OF ENVIRONMENTAL DATA RESOURCES, INC. IS STRICTLY LIMITED TO A REFUND OF THE AMOUNT PAID FOR THIS REPORT. Purchaser accepts this Report "AS IS". Any analyses, estimates, ratings, environmental risk levels or risk codes provided in this Report are provided for illustrative purposes only, and are not intended to provide, nor should they be interpreted as providing any facts regarding, or prediction or forecast of, any environmental risk for any property. Only a Phase I Environmental Site Assessment performed by an environmental professional can provide information regarding the environmental risk for any property. Additionally, the information provided in this Report is not to be construed as legal advice.

Copyright 2018 by Environmental Data Resources, Inc. All rights reserved. Reproduction in any media or format, in whole or in part, of any report or map of Environmental Data Resources, Inc., or its affiliates, is prohibited without prior written permission.

EDR and its logos (including Sanborn and Sanborn Map) are trademarks of Environmental Data Resources, Inc. or its affiliates. All other trademarks used herein are the property of their respective owners.

Topo Sheet Key

This EDR Topo Map Report is based upon the following USGS topographic map sheets.

2012 Source Sheets



Whittier
2012
7.5-minute, 24000

1981 Source Sheets



Whittier
1981
7.5-minute, 24000
Aerial Photo Revised 1978

1972 Source Sheets



Whittier
1972
7.5-minute, 24000
Aerial Photo Revised 1972

1965 Source Sheets



Whittier
1965
7.5-minute, 24000
Aerial Photo Revised 1963

Topo Sheet Key

This EDR Topo Map Report is based upon the following USGS topographic map sheets.

1951 Source Sheets



Whittier
1951
7.5-minute, 24000
Aerial Photo Revised 1947

1949 Source Sheets



Whittier
1949
7.5-minute, 24000
Aerial Photo Revised 1947

1947 Source Sheets

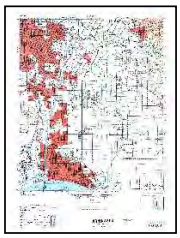

DOWNEY
1947
15-minute, 50000

1943 Source Sheets

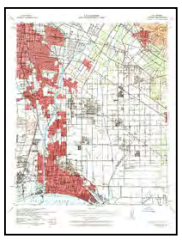

Downey
1943
15-minute, 62500
Aerial Photo Revised 1939

Topo Sheet Key

This EDR Topo Map Report is based upon the following USGS topographic map sheets.

1942 Source Sheets



Downey
1942
15-minute, 62500

1925 Source Sheets



Whittier
1925
7.5-minute, 24000

1923 Source Sheets



Whittier
1923
7.5-minute, 24000

1902 Source Sheets



Downey
1902
15-minute, 62500

Topo Sheet Key

This EDR Topo Map Report is based upon the following USGS topographic map sheets.

1899 Source Sheets



Downey
1899
15-minute, 62500

1896 Source Sheets



Downey
1896
15-minute, 62500

Historical Topo Map

2012

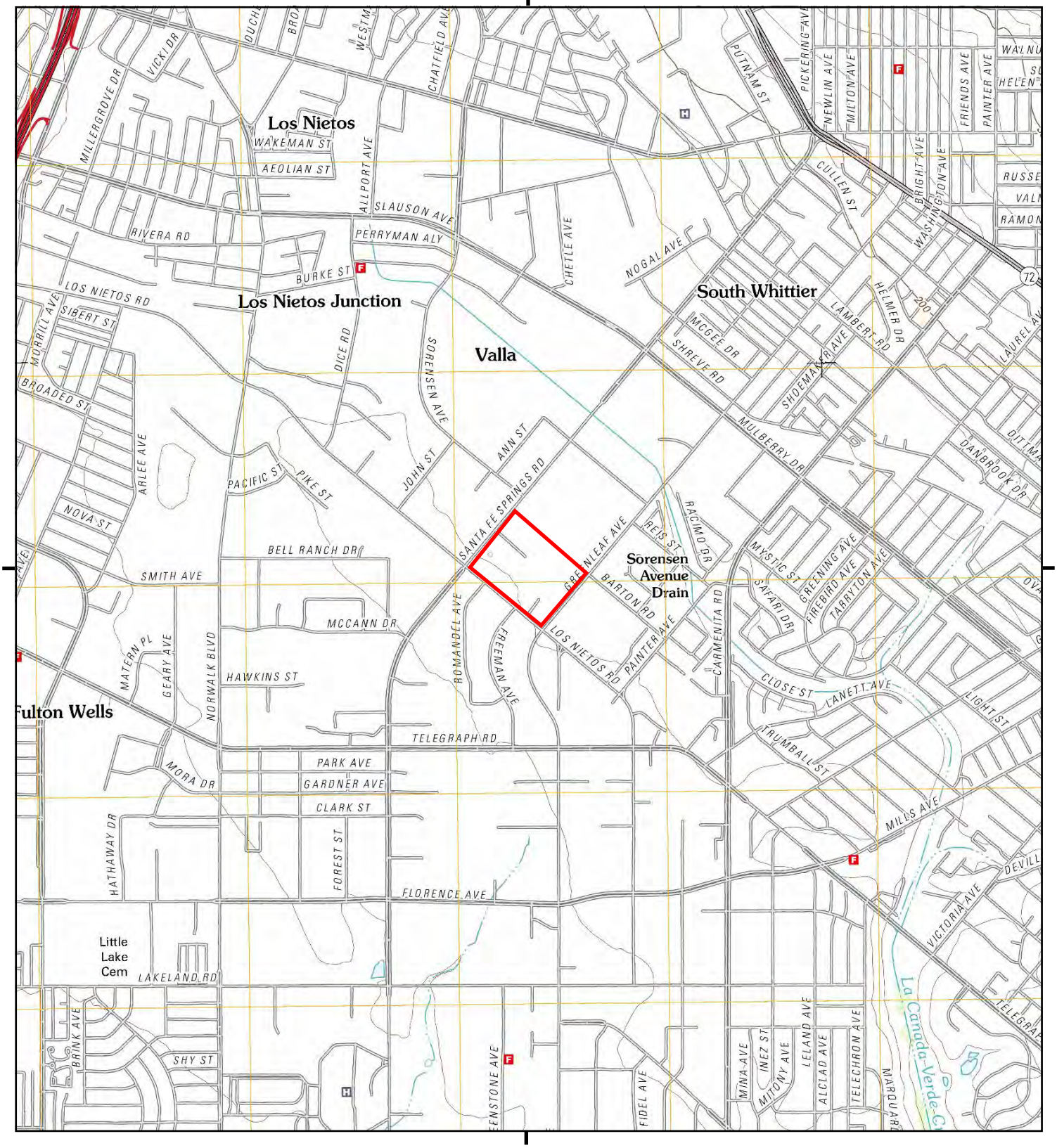

This report includes information from the following map sheet(s).

0 Miles 0.25 0.5 1 1.5

NW N NE
W E
SW S SE

TP, Whittier, 2012, 7.5-minute

SITE NAME: WDI
ADDRESS: 9648 Santa Fe Springs Road
Santa Fe Springs, CA 90670
CLIENT: Roux Associates

N

Historical Topo Map

1981

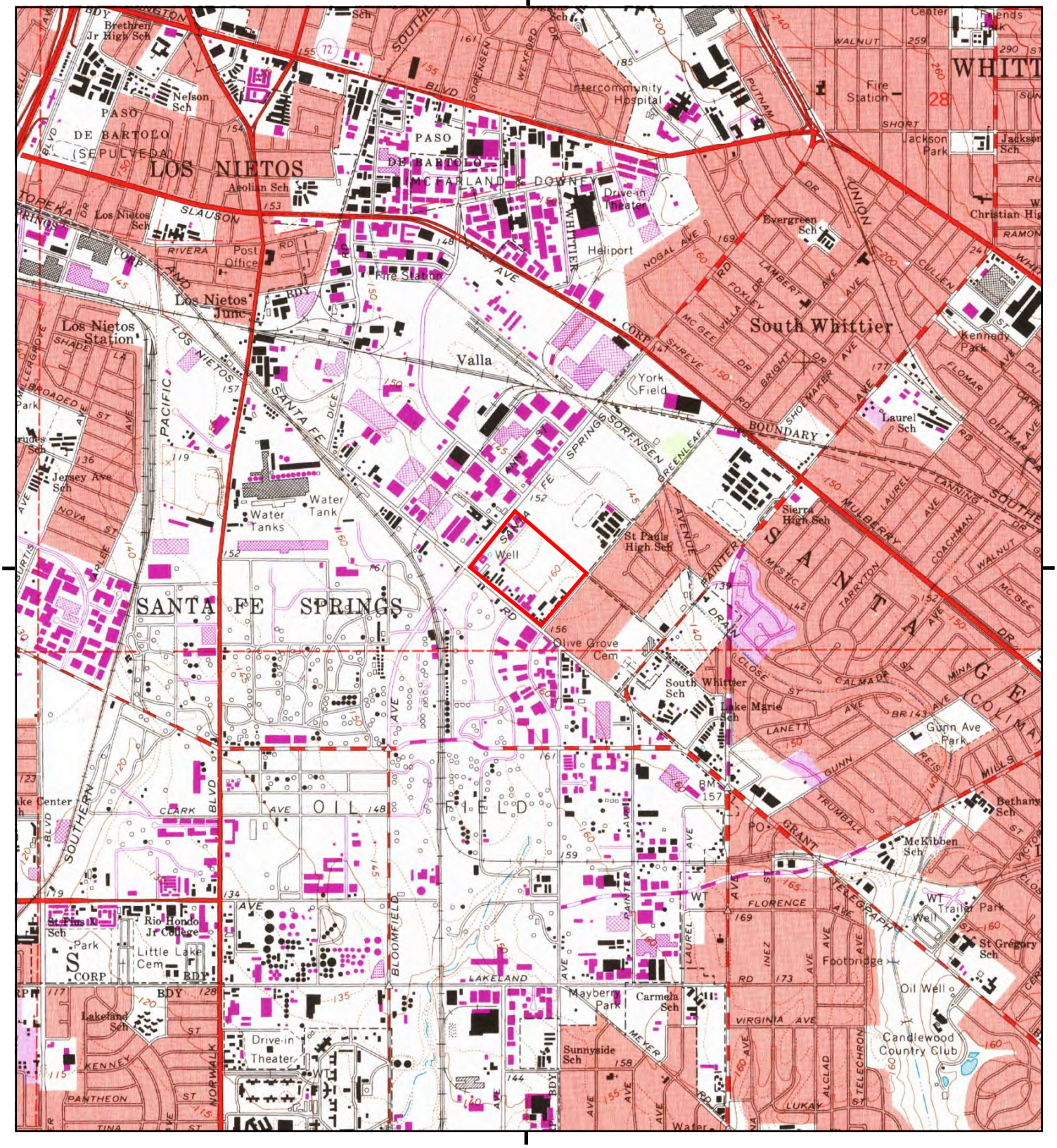

This report includes information from the following map sheet(s).

0 Miles 0.25 0.5 1 1.5

NW N NE
W E
SW S SE

TP, Whittier, 1981, 7.5-minute

SITE NAME: WDI
ADDRESS: 9648 Santa Fe Springs Road
Santa Fe Springs, CA 90670
CLIENT: Roux Associates

N

Historical Topo Map

1972

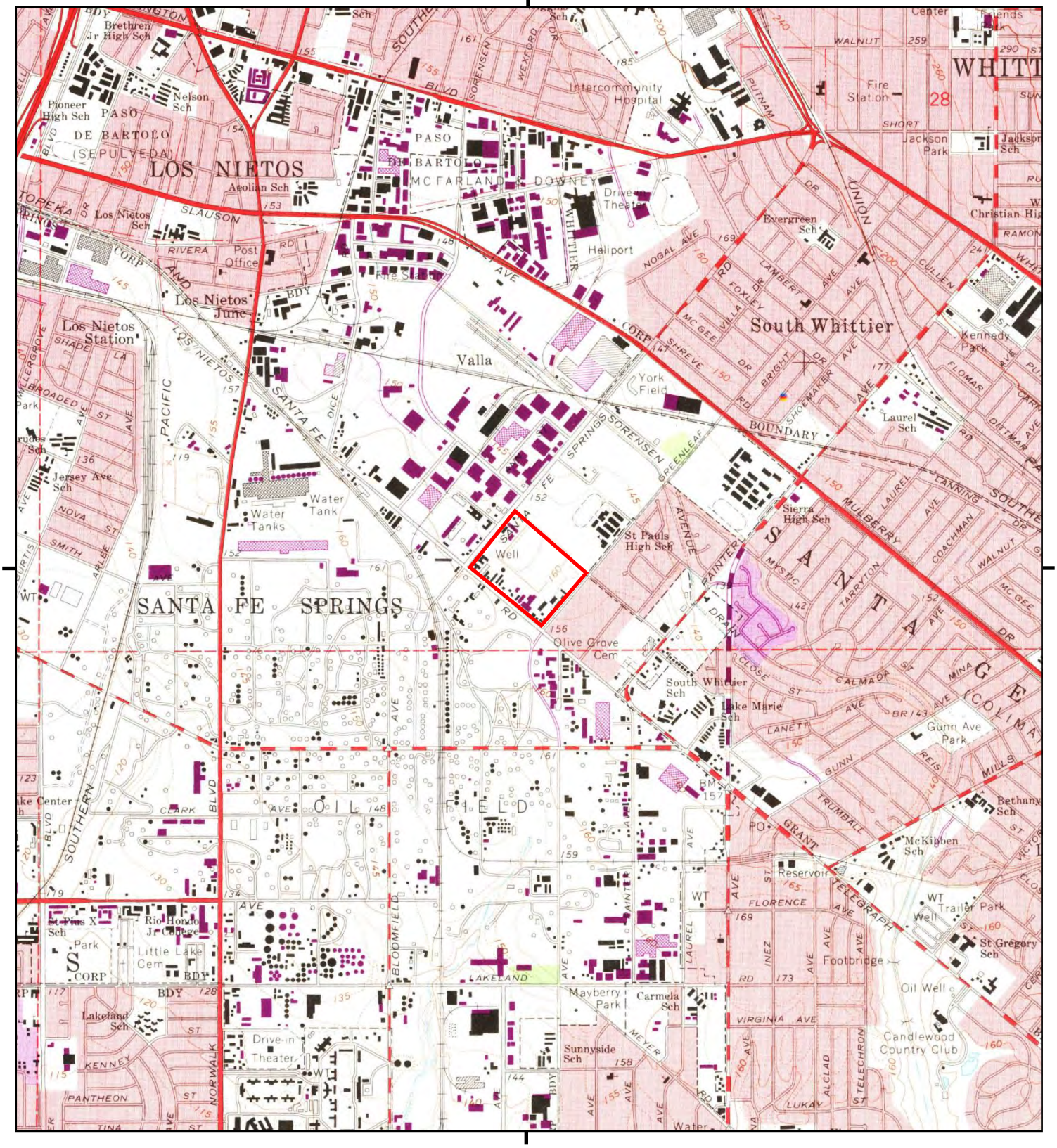
LOS NIETOS
SANTA FE SPRINGS
South Whittier
Valla
Los Nietos Station
Los Nietos Post Office
Water Tanks
Water Tank
Well
Olive Grove Cem
Intercommunity Hospital
Fire Station
Heliport
Drive-in Theater
Evergreen Sch
Laurel Sch
Kennedy Park
Jackson Park
Christian Hi
Sierra High Sch
St Pauls High Sch
South Whittier Sch
Lake Marie Sch
Gunn Ave Park
Bethany Sch
McKibben Sch
Reservoir
WT Trailer Park
St Gregory Sch
Footbridge
Oil Well
Candlewood Country Club
Mayberry Park
Carmela Sch
Sunnyside Sch
Lakeland Sch
Drive-in Theater
Park
Little Lake Cem
Jersey Ave Sch
Aeolian Sch
Nelson Sch
Pioneer High Sch
Brethren Jr High Sch
Los Nietos Sch
Water
Fire Sta
Post Office
Los Nietos Jct
Valley
York Field
Laurel Sch
Kennedy Park
Evergreen Sch
Christian Hi
Jackson Park
Fire Station
Intercommunity Hospital
Heliport
Drive-in Theater

Historical Topo Map

1965

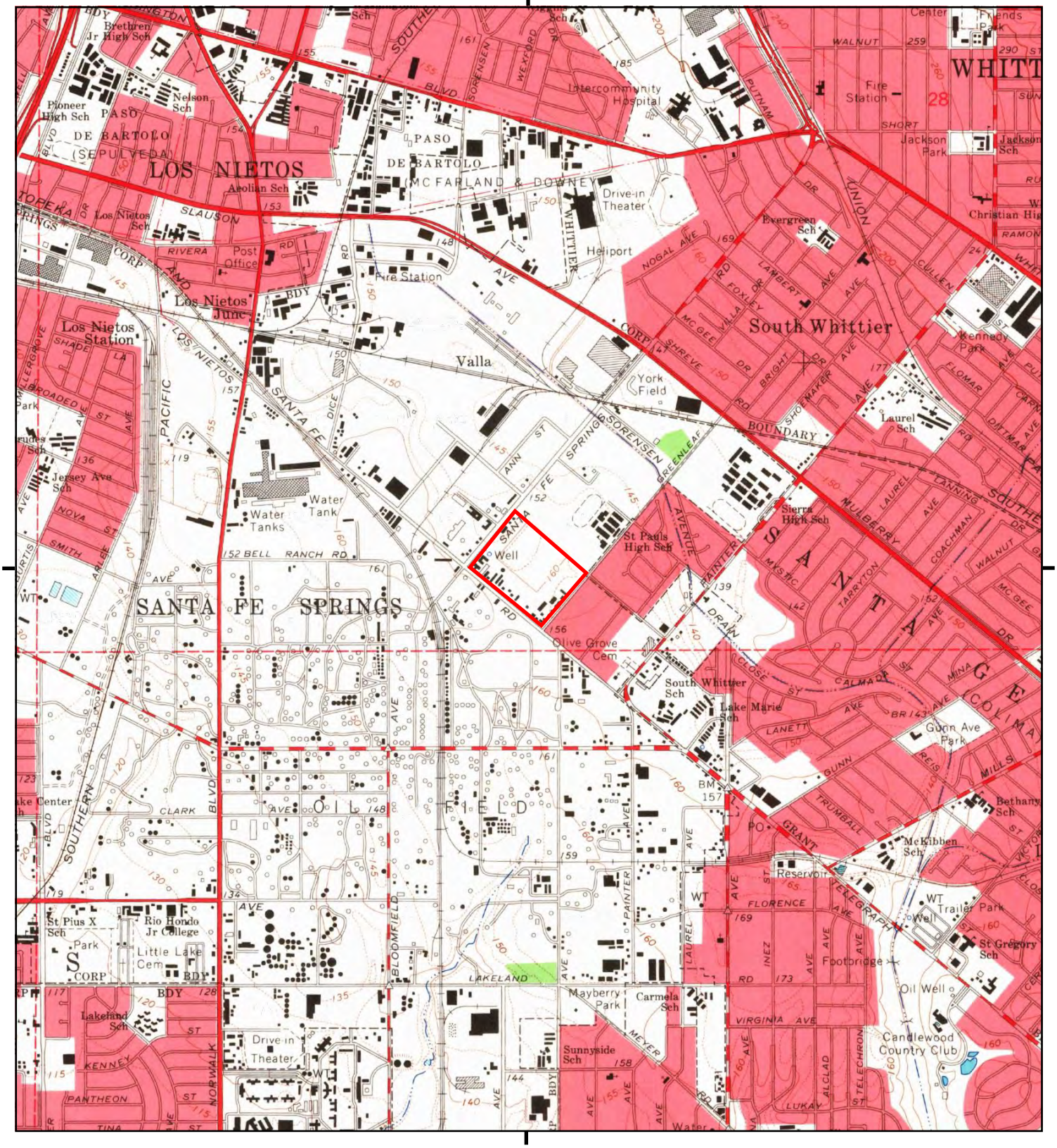

This report includes information from the following map sheet(s).

0 Miles 0.25 0.5 1 1.5

NW N NE
W E
SW S SE

TP, Whittier, 1965, 7.5-minute

SITE NAME: WDI
ADDRESS: 9648 Santa Fe Springs Road
Santa Fe Springs, CA 90670
CLIENT: Roux Associates

N

Historical Topo Map

1951

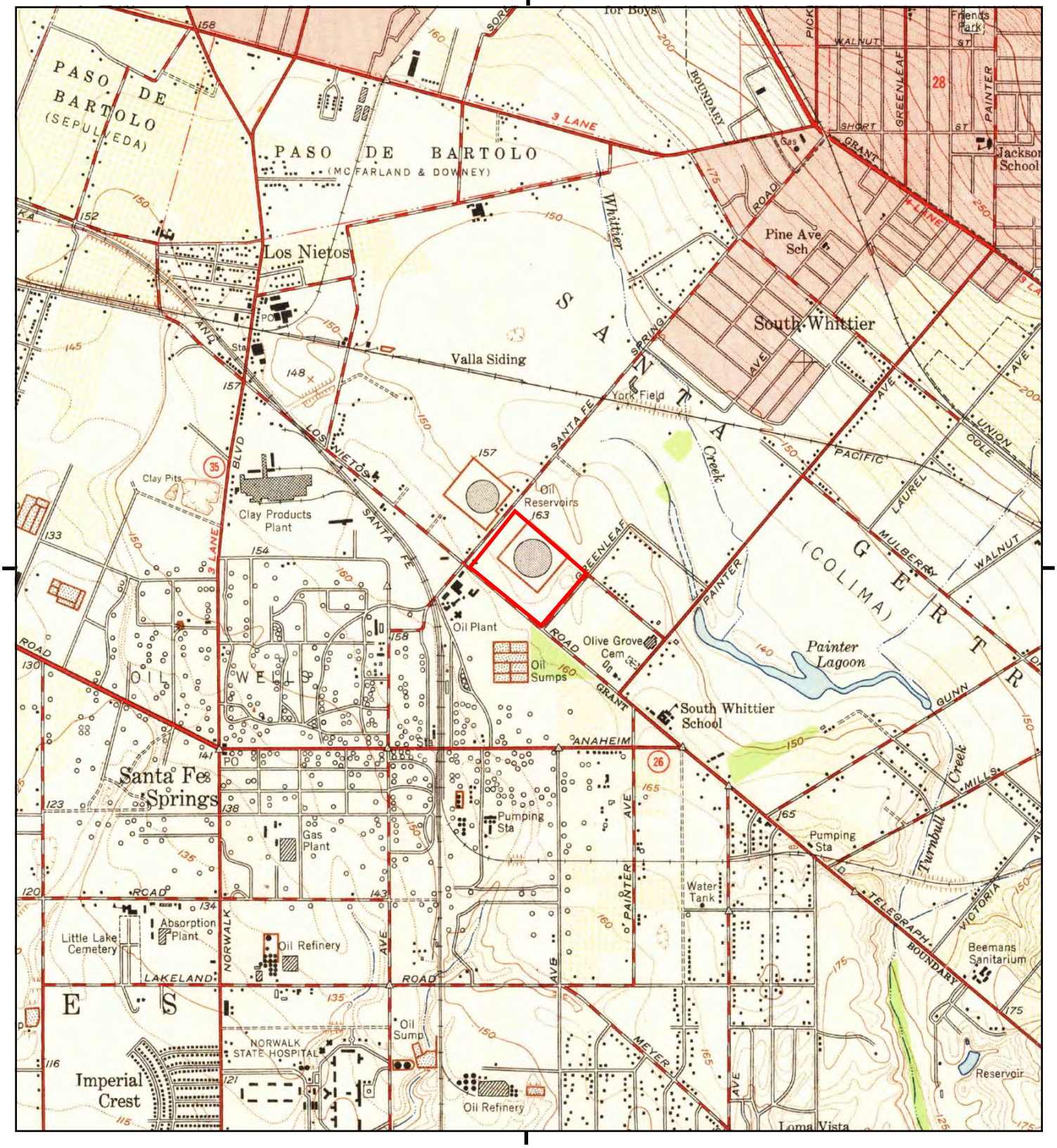

This report includes information from the following map sheet(s).

0 Miles 0.25 0.5 1 1.5

NW N NE
W E
SW S SE

TP, Whittier, 1951, 7.5-minute

SITE NAME: WDI
ADDRESS: 9648 Santa Fe Springs Road
Santa Fe Springs, CA 90670
CLIENT: Roux Associates

N

Historical Topo Map

1949

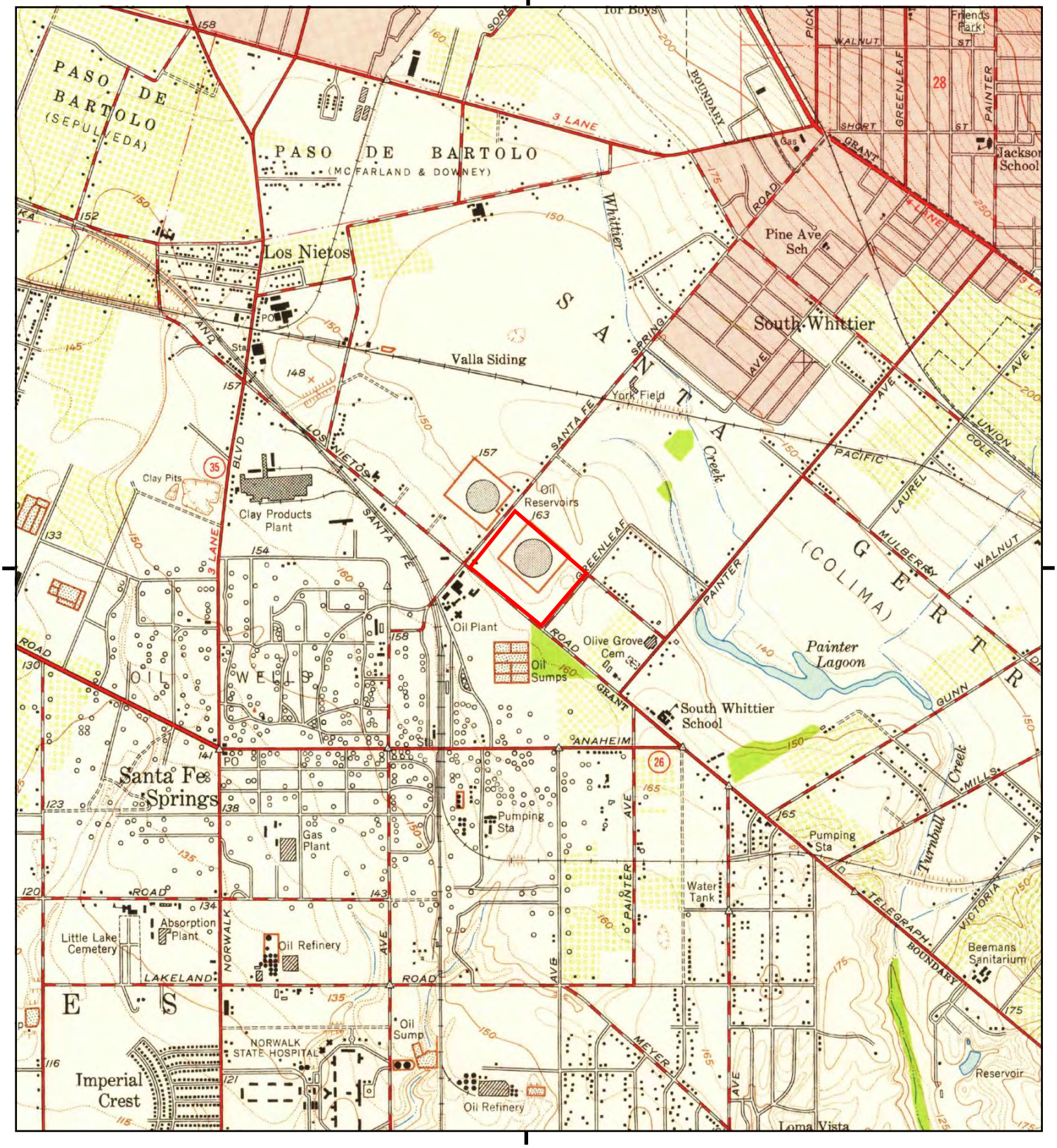

This report includes information from the following map sheet(s).

0 Miles 0.25 0.5 1 1.5

NW N NE
W E
SW S SE

TP, Whittier, 1949, 7.5-minute

SITE NAME: WDI
ADDRESS: 9648 Santa Fe Springs Road
Santa Fe Springs, CA 90670
CLIENT: Roux Associates

N

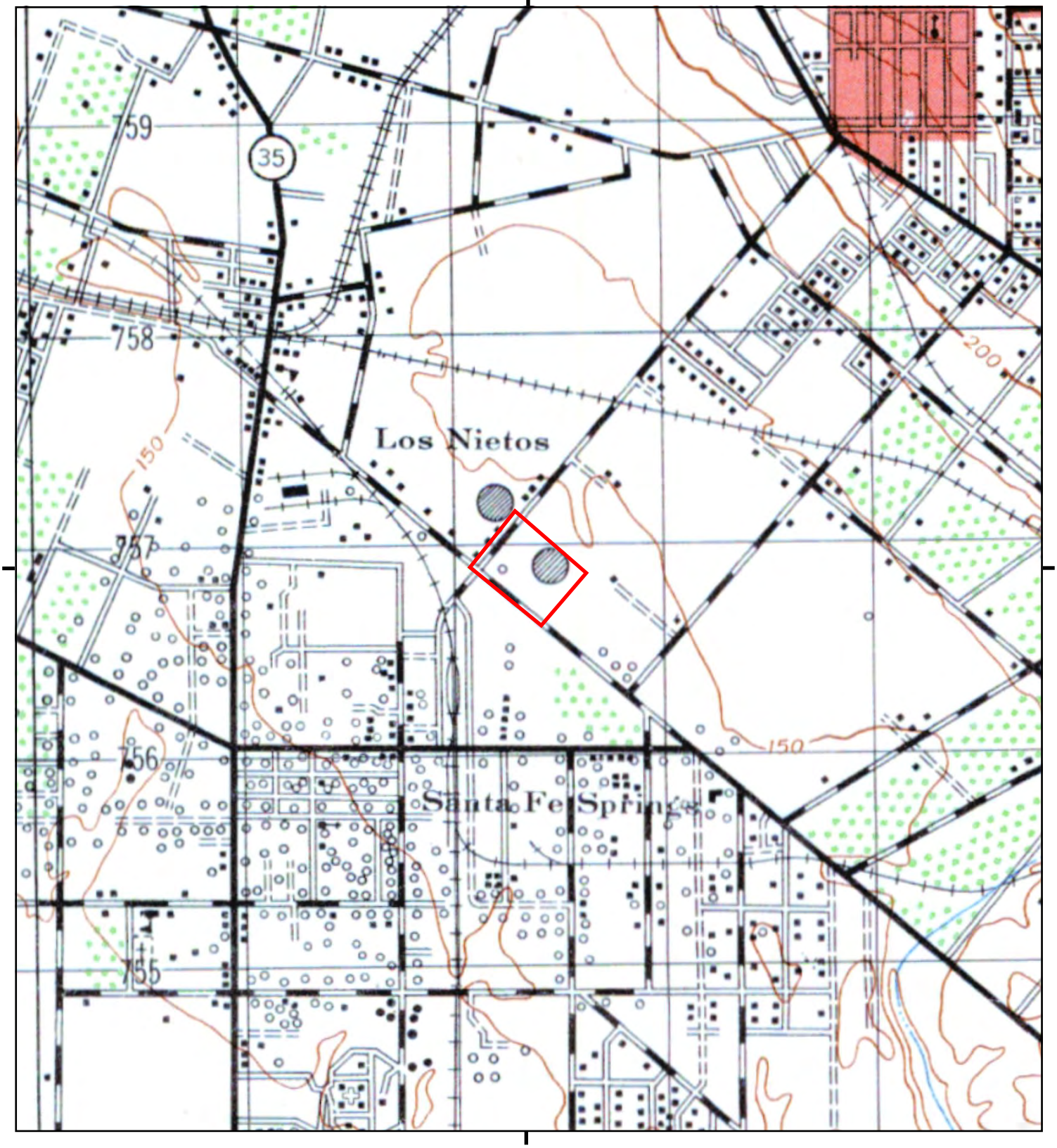

This report includes information from the following map sheet(s).

0 Miles 0.25 0.5 1 1.5

NW N NE
W E
SW S SE

TP, DOWNEY, 1947, 15-minute

SITE NAME: WDI
ADDRESS: 9648 Santa Fe Springs Road
Santa Fe Springs, CA 90670
CLIENT: Roux Associates

N

Historical Topo Map

1943

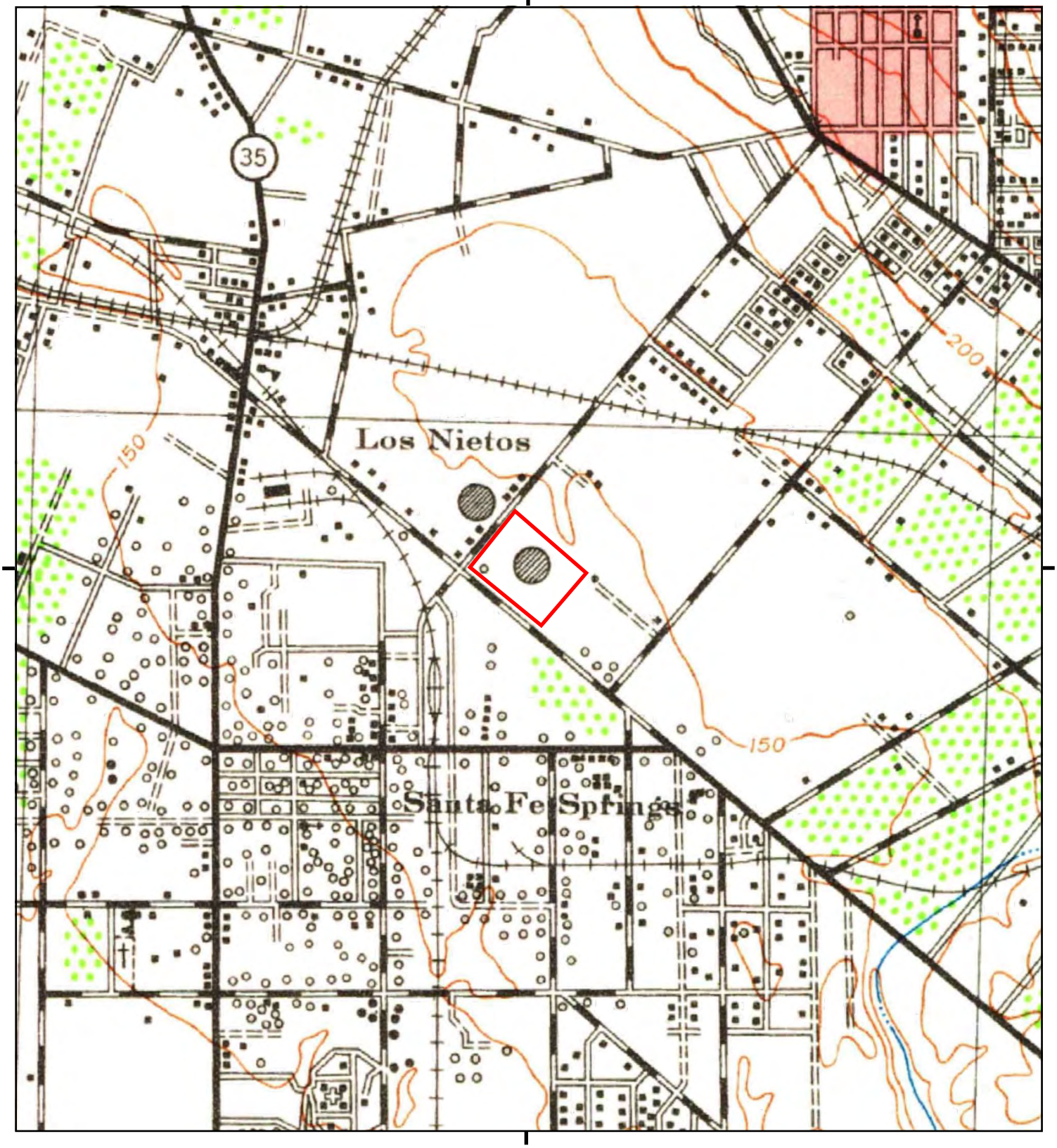

This report includes information from the following map sheet(s).

0 Miles 0.25 0.5 1 1.5

NW N NE
W E
SW S SE

TP, Downey, 1943, 15-minute

SITE NAME: WDI
ADDRESS: 9648 Santa Fe Springs Road
Santa Fe Springs, CA 90670
CLIENT: Roux Associates

N

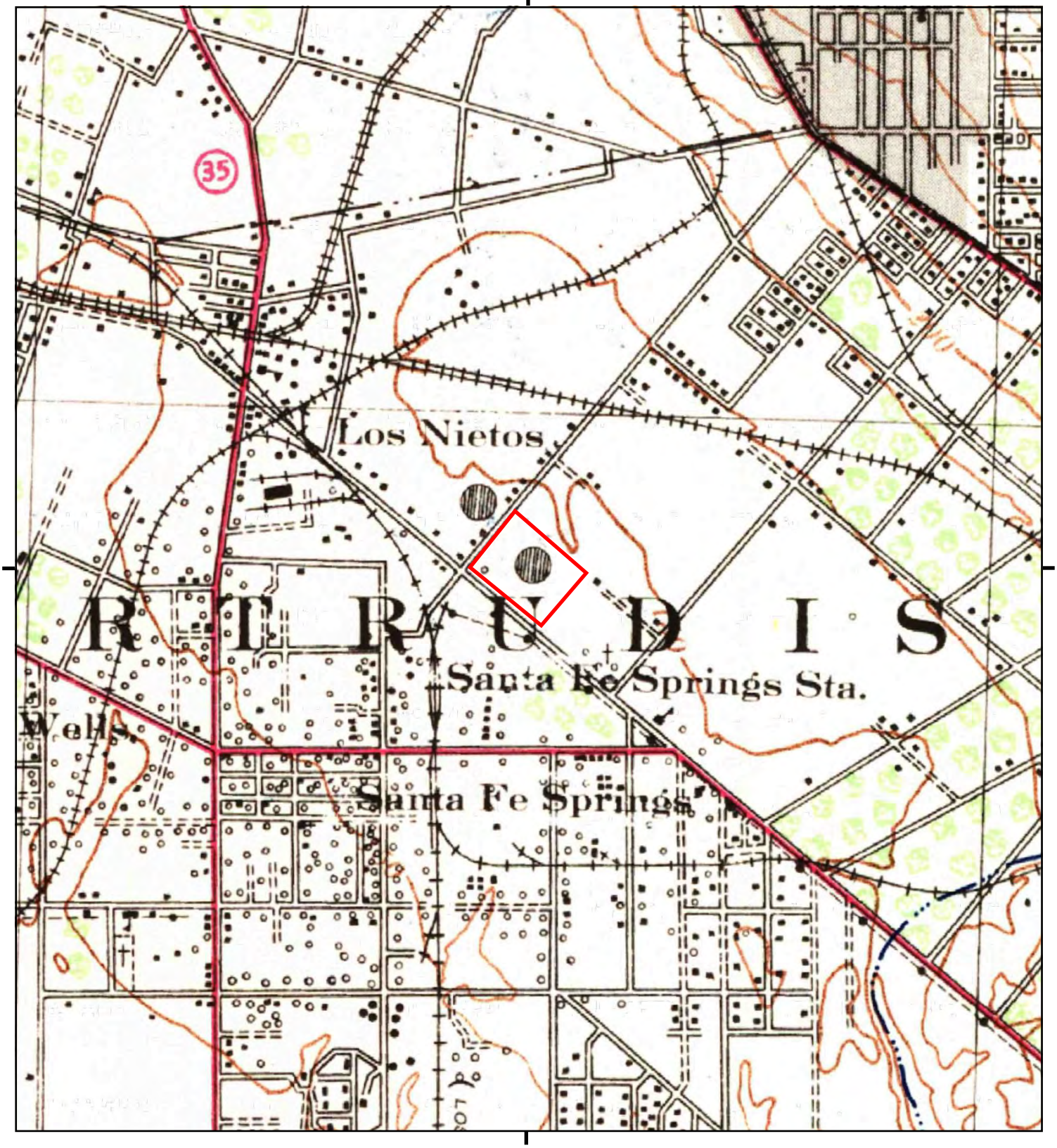

This report includes information from the following map sheet(s).

0 Miles 0.25 0.5 1 1.5

NW N NE
W E
SW S SE

TP, Downey, 1942, 15-minute

SITE NAME: WDI
ADDRESS: 9648 Santa Fe Springs Road
Santa Fe Springs, CA 90670
CLIENT: Roux Associates

N

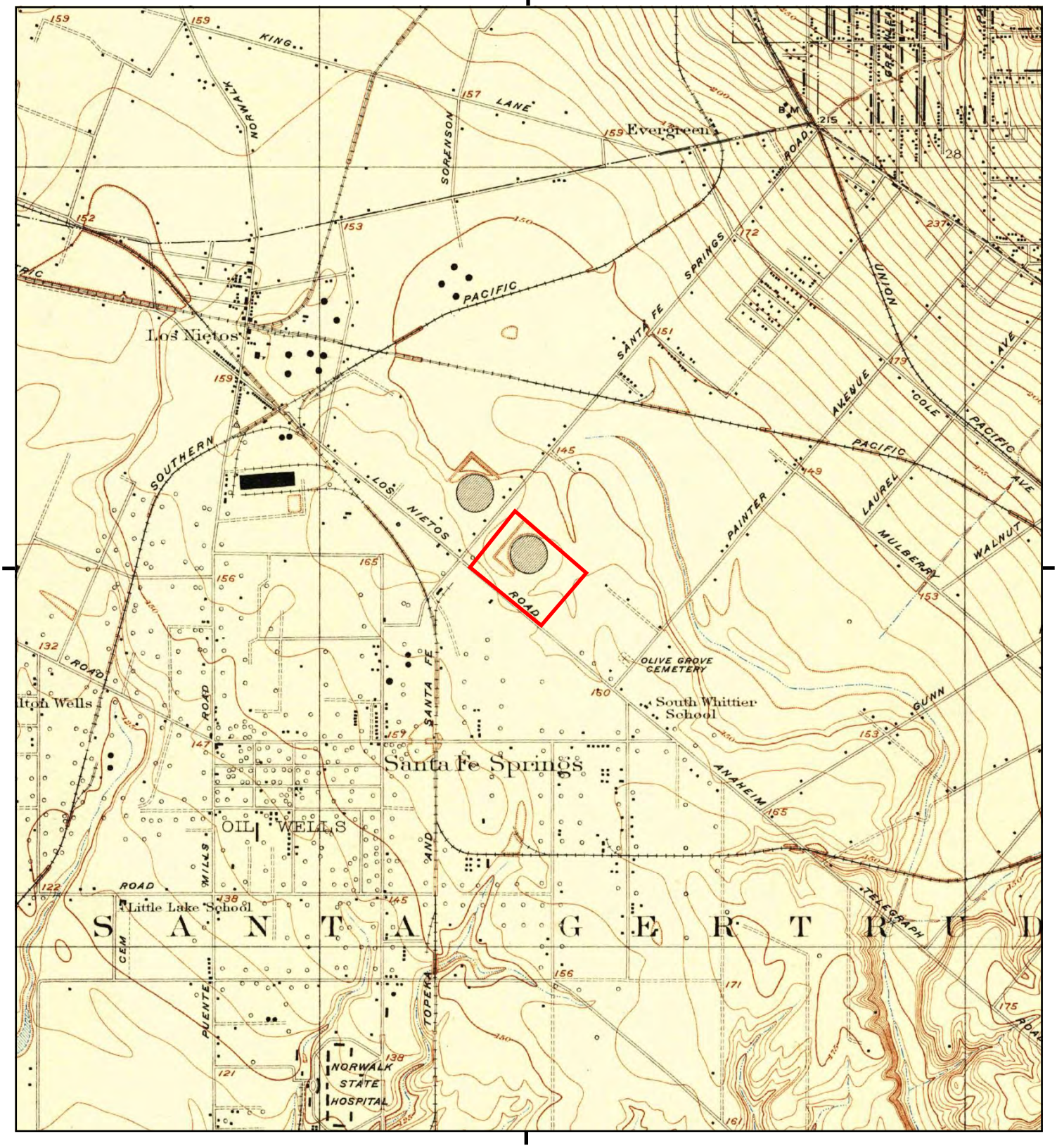

This report includes information from the following map sheet(s).

0 Miles 0.25 0.5 1 1.5

NW N NE
W E
SW S SE

TP, Whittier, 1925, 7.5-minute

SITE NAME: WDI
ADDRESS: 9648 Santa Fe Springs Road
Santa Fe Springs, CA 90670
CLIENT: Roux Associates

N

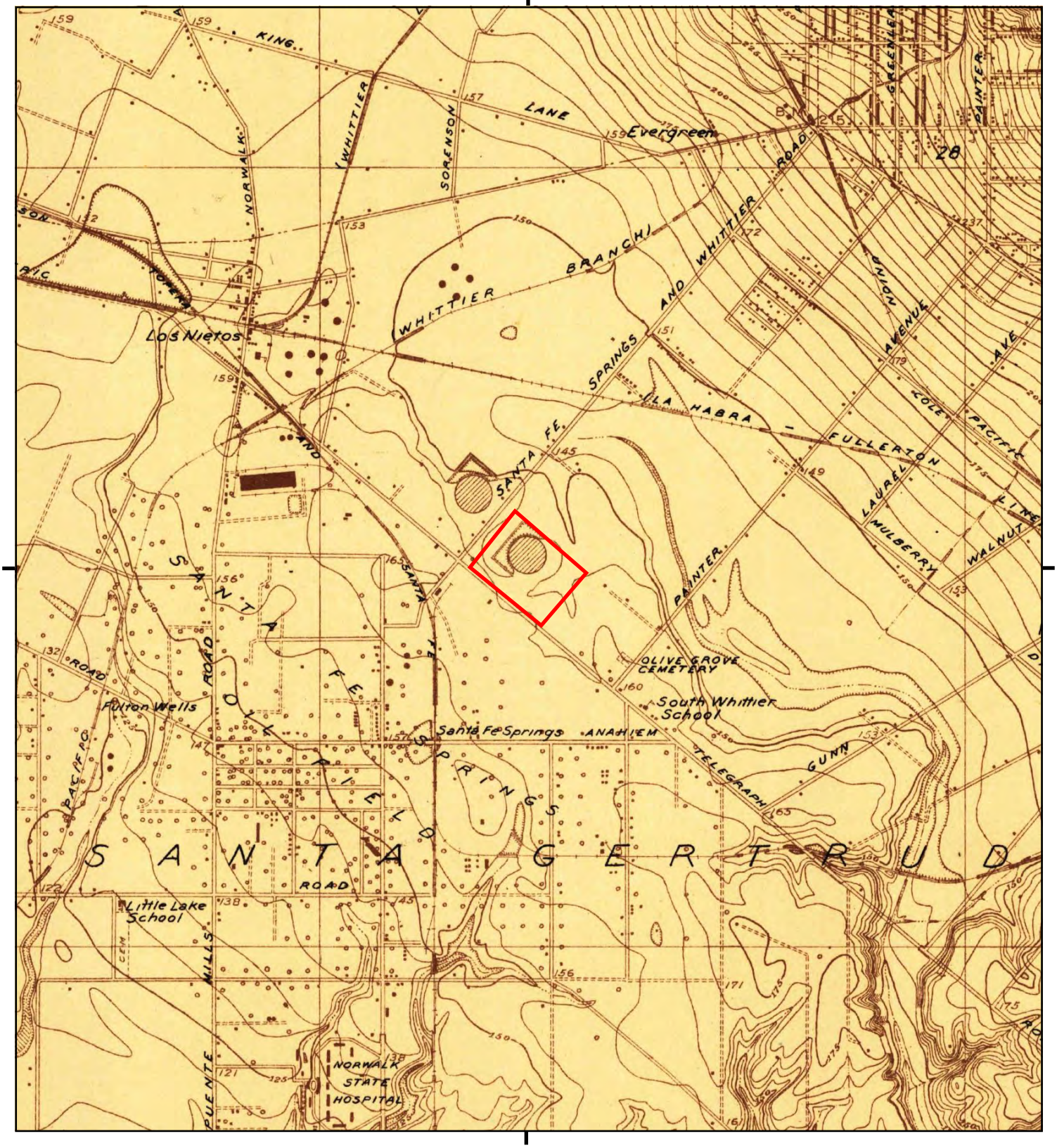

This report includes information from the following map sheet(s).

0 Miles 0.25 0.5 1 1.5

NW N NE
W E
SW S SE

TP, Whittier, 1923, 7.5-minute

SITE NAME: WDI
ADDRESS: 9648 Santa Fe Springs Road
Santa Fe Springs, CA 90670
CLIENT: Roux Associates

N

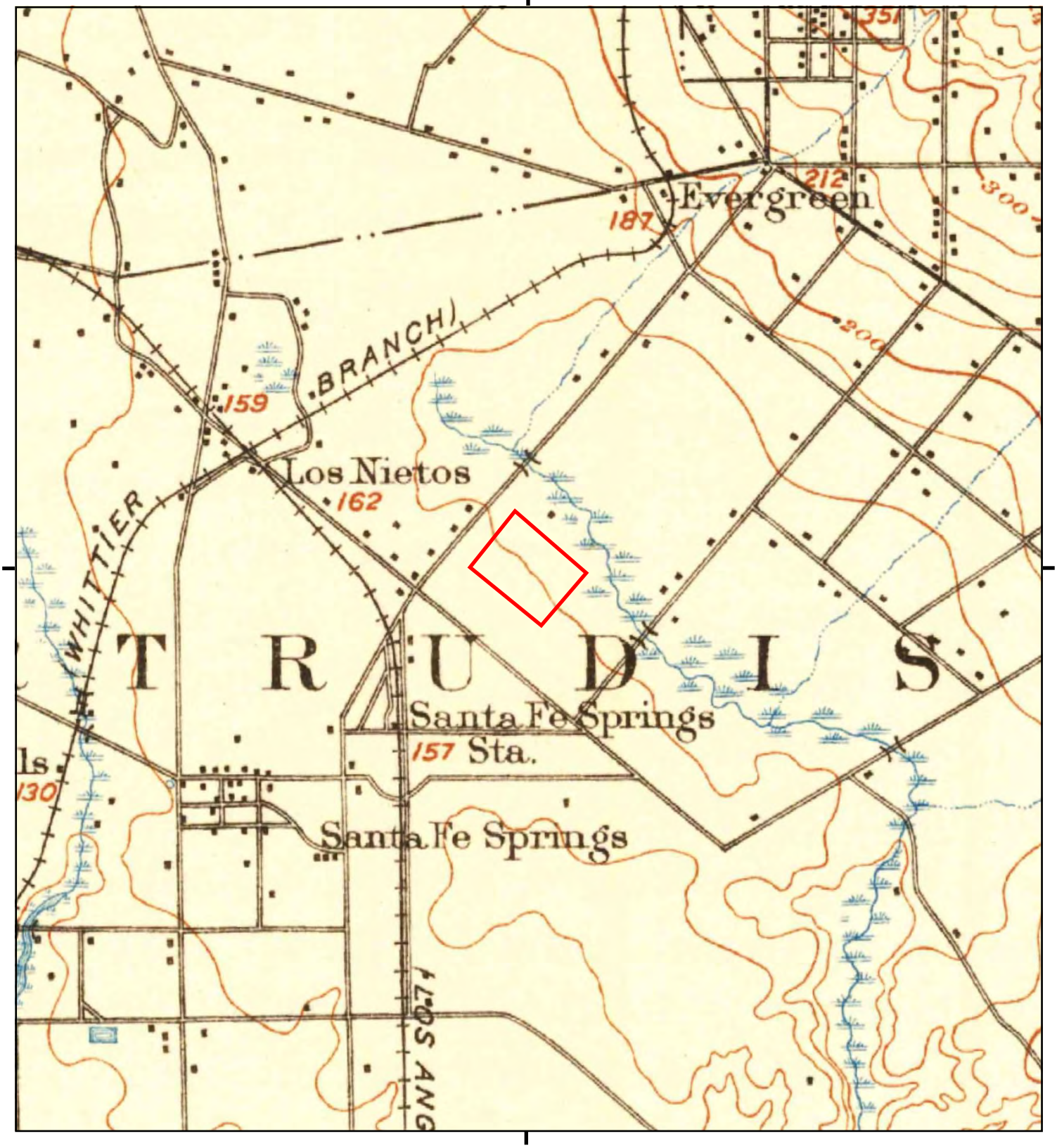

This report includes information from the following map sheet(s).

0 Miles 0.25 0.5 1 1.5

NW N NE
W E
SW S SE

TP, Downey, 1902, 15-minute

SITE NAME: WDI
ADDRESS: 9648 Santa Fe Springs Road
Santa Fe Springs, CA 90670
CLIENT: Roux Associates

N

Historical Topo Map

1899

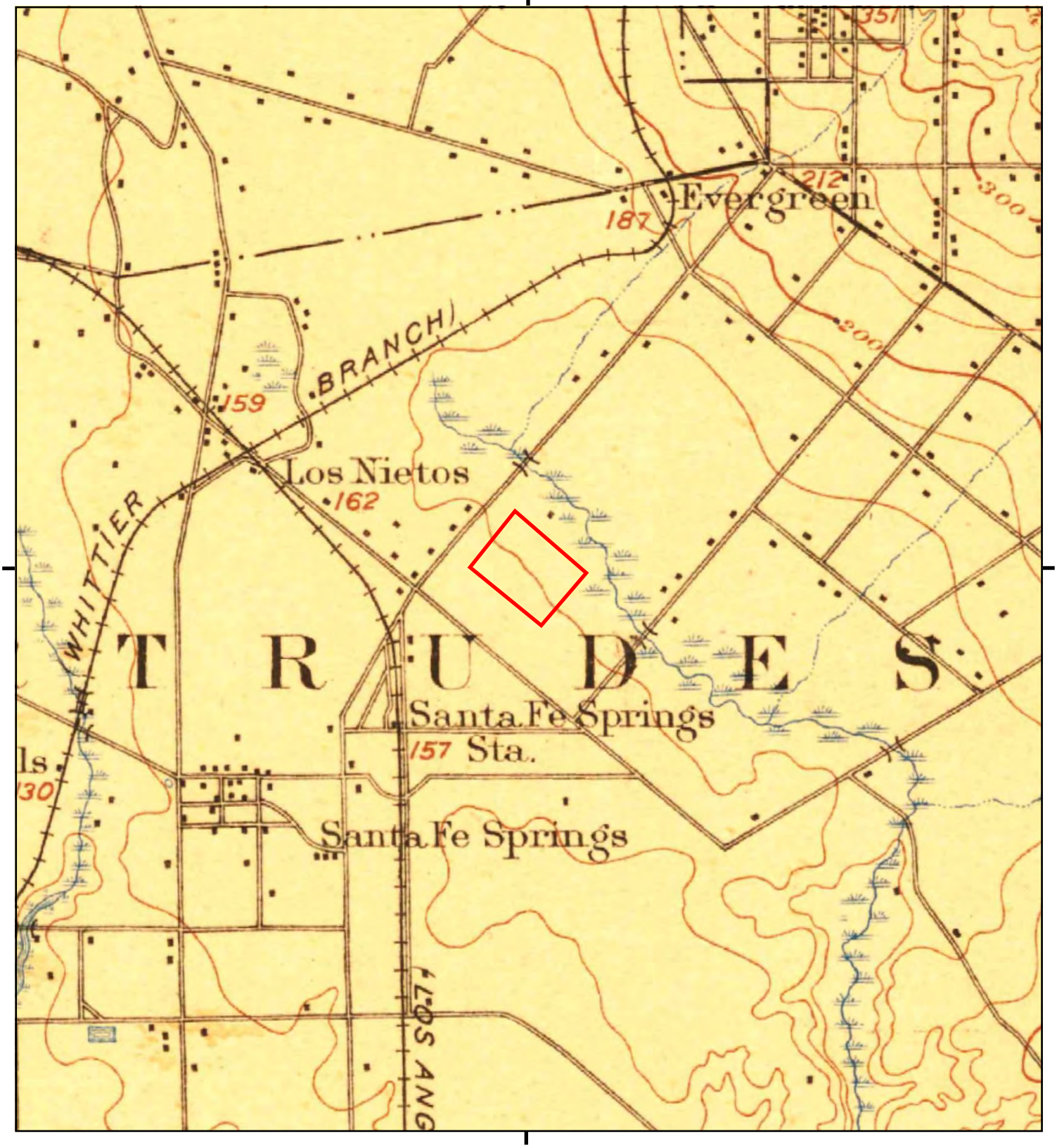

This report includes information from the following map sheet(s).

0 Miles 0.25 0.5 1 1.5

NW N NE
W E
SW S SE

TP, Downey, 1899, 15-minute

SITE NAME: WDI
ADDRESS: 9648 Santa Fe Springs Road
Santa Fe Springs, CA 90670
CLIENT: Roux Associates

N

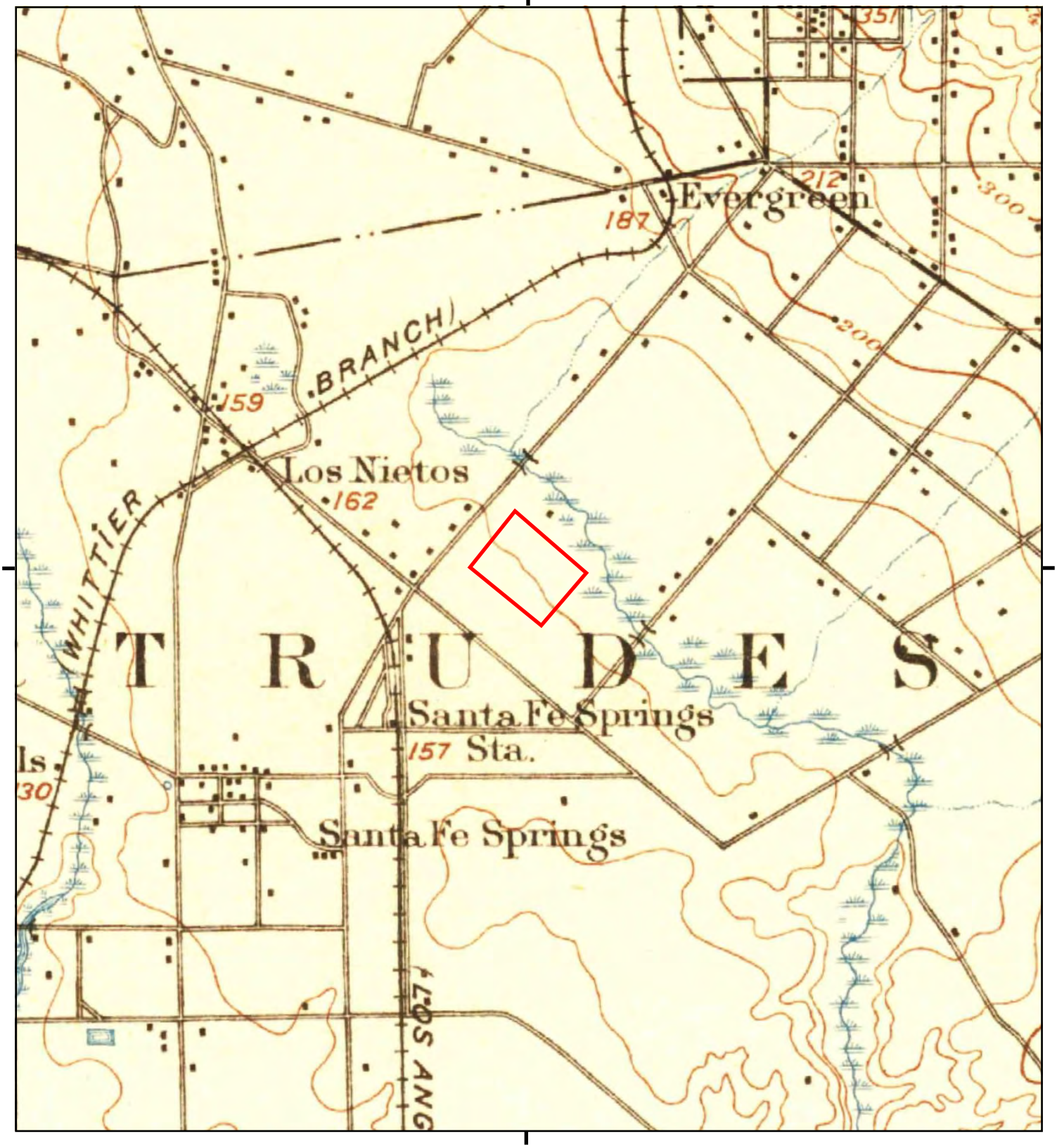

This report includes information from the following map sheet(s).

0 Miles 0.25 0.5 1 1.5

NW N NE
W E
SW S SE

TP, Downey, 1896, 15-minute

SITE NAME: WDI
ADDRESS: 9648 Santa Fe Springs Road
Santa Fe Springs, CA 90670
CLIENT: Roux Associates

N

Local City Directories

WDI
9648 Santa Fe Springs Road
Santa Fe Springs, CA 90670

Inquiry Number: 5330002.5
June 15, 2018

The EDR-City Directory Abstract

Environmental Data Resources Inc

6 Armstrong Road
Shelton, CT 06484
800.352.0050
www.edrnet.com

TABLE OF CONTENTS

SECTION

Executive Summary

Findings

City Directory Images

Thank you for your business.
Please contact EDR at 1-800-352-0050
with any questions or comments.

Disclaimer - Copyright and Trademark Notice

This Report contains certain information obtained from a variety of public and other sources reasonably available to Environmental Data Resources, Inc. It cannot be concluded from this Report that coverage information for the target and surrounding properties does not exist from other sources. **NO WARRANTY EXPRESSED OR IMPLIED, IS MADE WHATSOEVER IN CONNECTION WITH THIS REPORT. ENVIRONMENTAL DATA RESOURCES, INC. SPECIFICALLY DISCLAIMS THE MAKING OF ANY SUCH WARRANTIES, INCLUDING WITHOUT LIMITATION, MERCHANTABILITY OR FITNESS FOR A PARTICULAR USE OR PURPOSE. ALL RISK IS ASSUMED BY THE USER. IN NO EVENT SHALL ENVIRONMENTAL DATA RESOURCES, INC. BE LIABLE TO ANYONE, WHETHER ARISING OUT OF ERRORS OR OMISSIONS, NEGLIGENCE, ACCIDENT OR ANY OTHER CAUSE, FOR ANY LOSS OR DAMAGE, INCLUDING, WITHOUT LIMITATION, SPECIAL, INCIDENTAL, CONSEQUENTIAL, OR EXEMPLARY DAMAGES. ANY LIABILITY ON THE PART OF ENVIRONMENTAL DATA RESOURCES, INC. IS STRICTLY LIMITED TO A REFUND OF THE AMOUNT PAID FOR THIS REPORT.** Purchaser accepts this Report "AS IS". Any analyses, estimates, ratings, environmental risk levels or risk codes provided in this Report are provided for illustrative purposes only, and are not intended to provide, nor should they be interpreted as providing any facts regarding, or prediction orforecast of, any environmental risk for any property. Only a Phase I Environmental Site Assessment performed by an environmental professional can provide information regarding the environmental risk for any property. Additionally, the information provided in this Report is not to be construed as legal advice.

Copyright 2017 by Environmental Data Resources, Inc. All rights reserved. Reproduction in any media or format, in whole or in part, of any report or map of Environmental Data Resources, Inc. or its affiliates is prohibited without prior written permission.

EDR and its logos (including Sanborn and Sanborn Map) are trademarks of Environmental Data Resources, Inc. or its affiliates. All other trademarks used herein are the property of their respective owners.

EXECUTIVE SUMMARY

DESCRIPTION

Environmental Data Resources, Inc.'s (EDR) City Directory Abstract is a screening tool designed to assist environmental professionals in evaluating potential liability on a target property resulting from past activities. EDR's City Directory Abstract includes a search and abstract of available city directory data. For each address, the directory lists the name of the corresponding occupant at five year intervals.

Business directories including city, cross reference and telephone directories were reviewed, if available, at approximately five year intervals for the years spanning 1920 through 2014. This report compiles information gathered in this review by geocoding the latitude and longitude of properties identified and gathering information about properties within 660 feet of the target property.

A summary of the information obtained is provided in the text of this report.

RECORD SOURCES

EDR's Digital Archive combines historical directory listings from sources such as Cole Information and Dun & Bradstreet. These standard sources of property information complement and enhance each other to provide a more comprehensive report.

EDR is licensed to reproduce certain City Directory works by the copyright holders of those works. The purchaser of this EDR City Directory Report may include it in report(s) delivered to a customer. Reproduction of City Directories without permission of the publisher or licensed vendor may be a violation of copyright.

Data by infoUSA®

Copyright©2008
All Rights Reserved

RESEARCH SUMMARY

The following research sources were consulted in the preparation of this report. An "X" indicates where information was identified in the source and provided in this report.

Year	Source	TP	Adjoining	Text Abstract	Source Image
2014	EDR Digital Archive	-	X	X	-
2010	EDR Digital Archive	-	X	X	-
2006	Haines Company, Inc.	-	X	X	-
2004	Haines Company	-	-	-	-
2003	Haines & Company	-	-	-	-
2001	Haines Company, Inc.	-	-	-	-
2000	Haines	-	-	-	-
1999	Haines Company	-	-	-	-
1996	GTE	-	-	-	-
1995	Pacific Bell	-	X	X	-
1992	PACIFIC BELL WHITE PAGES	-	-	-	-
1991	Pacific Bell	-	-	-	-

EXECUTIVE SUMMARY

Year	Source	TP	Adjoining	Text Abstract	Source Image
1990	Pacific Bell	-	X	X	-
1986	Pacific Bell	-	X	X	-
1985	Pacific Bell	-	X	X	-
1981	Pacific Telephone	-	X	X	-
1980	Pacific Telephone	-	X	X	-
1976	Pacific Telephone	-	X	X	-
1975	Pacific Telephone	-	-	-	-
1972	R. L. Polk & Co.	-	-	-	-
1971	Pacific Telephone	-	X	X	-
1970	Pacific Telephone	-	X	X	-
1969	Pacific Telephone	-	-	-	-
1967	R. L. Polk & Co.	-	-	-	-
1966	Pacific Telephone	-	X	X	-
1965	GTE	-	-	-	-
1964	Pacific Telephone	-	-	-	-
1963	Pacific Telephone	-	-	-	-
1962	Pacific Telephone	-	X	X	-
1961	R. L. Polk & Co.	-	-	-	-
1960	Pacific Telephone	-	X	X	-
1958	Pacific Telephone	-	-	-	-
1957	Pacific Telephone	-	-	-	-
1956	Pacific Telephone	-	X	X	-
1955	R. L. Polk & Co.	-	-	-	-
1954	R. L. Polk & Co.	-	-	-	-
1952	Los Angeles Directory Co.	-	-	-	-
1951	Los Angeles Directory Co.	-	-	-	-
1950	Pacific Telephone	-	X	X	-
1949	Los Angeles Directory Co.	-	-	-	-
1948	Associated Telephone Company, Ltd.	-	-	-	-
1947	Pacific Directory Co.	-	-	-	-
1946	Southern California Telephone Co	-	-	-	-
1945	R. L. Polk & Co.	-	-	-	-
1944	R. L. Polk & Co.	-	-	-	-
1942	Los Angeles Directory Co.	-	-	-	-
1940	Los Angeles Directory Co.	-	-	-	-
1939	Los Angeles Directory Co.	-	-	-	-
1938	Los Angeles Directory Company Publishers	-	-	-	-
1937	Los Angeles Directory Co.	-	-	-	-
1936	Los Angeles Directory Co.	-	-	-	-
1935	Los Angeles Directory Co.	-	-	-	-
1934	Los Angeles Directory Co.	-	-	-	-
1933	Los Angeles Directory Co.	-	-	-	-

EXECUTIVE SUMMARY

Year	Source	TP	Adjoining	Text Abstract	Source Image
1932	Los Angeles Directory Co.	-	-	-	-
1931	TRIBUNE-NEWS PUBLISHING CO.	-	-	-	-
1930	Los Angeles Directory Co.	-	-	-	-
1929	Los Angeles Directory Co.	-	-	-	-
1928	Los Angeles Directory Co.	-	-	-	-
1927	Los Angeles Directory Co.	-	-	-	-
1926	Los Angeles Directory Co.	-	-	-	-
1925	Los Angeles Directory Co.	-	-	-	-
1924	Los Angeles Directory Co.	-	-	-	-
1923	Los Angeles Directory Co.	-	-	-	-
1921	Los Angeles Directory Co.	-	-	-	-
1920	Los Angeles Directory Co.	-	-	-	-

EXECUTIVE SUMMARY

SELECTED ADDRESSES

The following addresses were selected by the client, for EDR to research. An "X" indicates where information was identified.

Address	*Type*	*Findings*
9648 Santa Fe Springs Whittier Road	Client Entered	
9951 Greenleaf Avenue	Client Entered	
9843 Greenleaf Avenue	Client Entered	X
9630 Santa Fe Springs Road	Client Entered	X
9640 Santa Fe Springs Road	Client Entered	X
9756 Santa Fe Springs Road	Client Entered	
9620 Santa Fe Springs Road	Client Entered	X
9618 Santa Fe Springs Road	Client Entered	X
12631 Los Nietos Road	Client Entered	X
12809 Los Nietos & La Mirada Road	Client Entered	

FINDINGS

TARGET PROPERTY INFORMATION

ADDRESS

9648 Santa Fe Springs Road
Santa Fe Springs, CA 90670

FINDINGS DETAIL

Target Property research detail.

FINDINGS

ADJOINING PROPERTY DETAIL

The following Adjoining Property addresses were researched for this report. Detailed findings are provided for each address.

GREENLEAF AVE

9843 GREENLEAF AVE

Year	Uses	Source
2014	BROTHERS MACHINE & TOOL INC	EDR Digital Archive
2010	BROTHERS MACHINE & TOOL INC	EDR Digital Archive

Greenleaf Avenue

9843 Greenleaf Avenue

Year	Uses	Source
2006	BROTHERS	Haines Company, Inc.
	MACHINE&TOOL	Haines Company, Inc.

LOS NIETOS RD

12631 LOS NIETOS RD

Year	Uses	Source
2014	METRO DIESEL INJECTION	EDR Digital Archive
2010	METRO DIESEL INJECTION	EDR Digital Archive

Los Nietos Road

12631 Los Nietos Road

Year	Uses	Source
2006	METRO DIESEL	Haines Company, Inc.
	INJCTM	Haines Company, Inc.

S SANTA FE SPRINGS RD

9507 S SANTA FE SPRINGS RD

Year	Uses	Source
1995	E B Enterprises	Pacific Bell
	OB Vending SF Sps	Pacific Bell
	FREEDOM PAINTING INC	Pacific Bell
	i E BVending Coffee LA SFSps	Pacific Bell
	Freedom Painting Inc	Pacific Bell

Year	Uses		Source
1990	SOUTHWEST MACHINERY CO SANTA FE SPRINGS		Pacific Bell
1986	SOUTHWEST MACHINERY CO SANTA FE SPRINGS		Pacific Bell
1981	SOUTHWEST MACHINERY CO SGS	SF	Pacific Telephone

9632 S SANTA FE SPRINGS RD

Year	Uses	Source
1995	& LE Electric Inc	Pacific Bell

SANTA FE SPRINGS RD

9501 SANTA FE SPRINGS RD

Year	Uses	Source
2006	VILLAGE	Haines Company, Inc.
	LANTERNS INC	Haines Company, Inc.

9507 SANTA FE SPRINGS RD

Year	Uses	Source
2006	DIAMOND LINERS	Haines Company, Inc.
	JH BENDER	Haines Company, Inc.
	EOUIPMENT CO	Haines Company, Inc.

9515 SANTA FE SPRINGS RD

Year	Uses	Source
2006	CONCRETE	Haines Company, Inc.
	ACCURATE	Haines Company, Inc.

9525 SANTA FE SPRINGS RD

Year	Uses	Source
1966	PEOPLES DISPOSAL CO	Pacific Telephone
1960	PEOPLES DISPOSAL CO	Pacific Telephone

9541 SANTA FE SPRINGS RD

Year	Uses	Source
2006	HOLLOWAY	Haines Company, Inc.
	PRDCTNS	Haines Company, Inc.

9545 SANTA FE SPRINGS RD

Year	Uses	Source
1980	MONARCH RECORDS	Pacific Telephone

FINDINGS

Santa Fe Springs Rd

9601 Santa Fe Springs Rd

Year	Uses	Source
2014	BUMPER CHOICE PLATING	EDR Digital Archive
	BUMPER CHOICE PLATING	EDR Digital Archive
2010	BUMPER CHOICE PLATING	EDR Digital Archive
	BUMPER CHOICE PLATING	EDR Digital Archive

SANTA FE SPRINGS RD

9601 SANTA FE SPRINGS RD

Year	Uses	Source
2006	BUMPER CHOICE	Haines Company, Inc.
	PLATING THE	Haines Company, Inc.

9606 SANTA FE SPRINGS RD

Year	Uses	Source
2006	JDS MACHINE	Haines Company, Inc.

Santa Fe Springs Rd

9607 Santa Fe Springs Rd

Year	Uses	Source
2014	VASQUEZ AUTOMOTIVE	EDR Digital Archive
	VASQUEZ AUTOMOTIVE	EDR Digital Archive
2010	VASQUEZ AUTOMOTIVE	EDR Digital Archive
	VASQUEZ AUTOMOTIVE	EDR Digital Archive

SANTA FE SPRINGS RD

9607 SANTA FE SPRINGS RD

Year	Uses	Source
2006	VASQUEZ	Haines Company, Inc.
	AUTOMOTIVE	Haines Company, Inc.

Santa Fe Springs Rd

9610 Santa Fe Springs Rd

Year	Uses	Source
2014	COMMERCIAL FLEET TRUCK & TRAIL	EDR Digital Archive

FINDINGS

Year	Uses	Source
2014	COMMERCIAL FLEET TRUCK & TRAIL	EDR Digital Archive

9617 Santa Fe Springs Rd

Year	Uses	Source
2014	HARVEYS FOREIGN CAR SERVICE	EDR Digital Archive
	HARVEYS FOREIGN CAR SERVICE	EDR Digital Archive
2010	EXPERT MAN BODY SHOP	EDR Digital Archive
	ACOSTA NORBERTO	EDR Digital Archive
	HARVEYS FOREIGN CAR SERVICE	EDR Digital Archive
	FAITH MAX DEVELOPMENT INC	EDR Digital Archive
	HARVEYS FOREIGN CAR SERVICE	EDR Digital Archive
	EXPERT MAN BODY SHOP	EDR Digital Archive
	ACOSTA NORBERTO	EDR Digital Archive
	FAITH MAX DEVELOPMENT INC	EDR Digital Archive

SANTA FE SPRINGS RD

9617 SANTA FE SPRINGS RD

Year	Uses	Source
2006	EXPERT MAN BODY	Haines Company, Inc.
	SHOP THE	Haines Company, Inc.
	GOLDEN STATE	Haines Company, Inc.
	ACOSTA JOHNS	Haines Company, Inc.
	ORNAMENTALIRON JOHNS TRAILER	Haines Company, Inc.
	REPAIR JOHNS WELDING	Haines Company, Inc.

Santa Fe Springs Rd

9618 Santa Fe Springs Rd

Year	Uses	Source
2014	UNIT 6 RECORDING STUDIOS	EDR Digital Archive
	M&A CUSTOM PHRM DESIGN FIXS	EDR Digital Archive
	M M SPRAYBOOTHS FILTERS	EDR Digital Archive
	WILL SMOG	EDR Digital Archive
	CONRAD ENTERPRISES	EDR Digital Archive
	CONRAD ENTERPRISES	EDR Digital Archive
	WILL SMOG	EDR Digital Archive
	UNIT 6 RECORDING STUDIOS	EDR Digital Archive
	M&A CUSTOM PHRM DESIGN FIXS	EDR Digital Archive
	M M SPRAYBOOTHS FILTERS	EDR Digital Archive

Year	Uses	Source
2010	DINKS POLISHING	EDR Digital Archive
	J & L INSTALLATIONS	EDR Digital Archive
	QUALITY SPRAY BOOTHS INC	EDR Digital Archive
	WILL SMOG	EDR Digital Archive
	UNIT 6 RECORDING STUDIOS	EDR Digital Archive
	ORIZABA JESUS	EDR Digital Archive
	SANTA FE INTERNATIONAL LLC	EDR Digital Archive
	CONRAD ENTERPRISES	EDR Digital Archive
	CONRAD ENTERPRISES	EDR Digital Archive
	SANTA FE INTERNATIONAL LLC	EDR Digital Archive
	DINKS POLISHING	EDR Digital Archive
	QUALITY SPRAY BOOTHS INC	EDR Digital Archive
	WILL SMOG	EDR Digital Archive
	J & L INSTALLATIONS	EDR Digital Archive
	ORIZABA JESUS	EDR Digital Archive
	UNIT 6 RECORDING STUDIOS	EDR Digital Archive

SANTA FE SPRINGS RD

9618 SANTA FE SPRINGS RD

Year	Uses	Source
2006	PRINTING	Haines Company, Inc.
	STUDIOP	Haines Company, Inc.
	CARDONEUSA	Haines Company, Inc.
	CTTNG TLS FOR	Haines Company, Inc.
	INSTALLATIONS KINGHILL ELECTRIC	Haines Company, Inc.
	GARCIAEdith	Haines Company, Inc.
	ENTERPRISES FERRIS MIKE	Haines Company, Inc.
	INDS CONRAD	Haines Company, Inc.

Santa Fe Springs Rd

9620 Santa Fe Springs Rd

Year	Uses	Source
2014	CHILLER SERVICES RIGGING & DEM	EDR Digital Archive
	CHILLER SERVICES RIGGING & DEM	EDR Digital Archive
2010	CHILLER SERVICES RIGGING & DEM	EDR Digital Archive
	CHILLER SERVICES RIGGING & DEM	EDR Digital Archive

FINDINGS

SANTA FE SPRINGS RD

9620 SANTA FE SPRINGS RD

Year	Uses	Source
2006	CHILLERSERVICES	Haines Company, Inc.

Santa Fe Springs Rd

9630 Santa Fe Springs Rd

Year	Uses	Source
2014	GOLD COAST REFRACTORY SERVICE	EDR Digital Archive
	NATIONWIDE PAVING INC	EDR Digital Archive
	NATIONWIDE PAVING INC	EDR Digital Archive
	GOLD COAST REFRACTORY SERVICE	EDR Digital Archive
2010	GOLD COAST REFRACTORY SERVICE	EDR Digital Archive
	FLARETECH	EDR Digital Archive
	NATIONWIDE PAVING INC	EDR Digital Archive
	NATIONWIDE PAVING INC	EDR Digital Archive
	GOLD COAST REFRACTORY SERVICE	EDR Digital Archive
	FLARETECH	EDR Digital Archive

SANTA FE SPRINGS RD

9630 SANTA FE SPRINGS RD

Year	Uses	Source
2006	GOLD COAST	Haines Company, Inc.
	REFRCTRY	Haines Company, Inc.

Santa Fe Springs Rd

9635 Santa Fe Springs Rd

Year	Uses	Source
2010	THERMO DISTRIBUTING	EDR Digital Archive
	THERMO DISTRIBUTING	EDR Digital Archive

SANTA FE SPRINGS RD

9635 SANTA FE SPRINGS RD

Year	Uses	Source
2006	GEOSCIENCE	Haines Company, Inc.
	ALTON	Haines Company, Inc.

Year	Uses	Source
1981	COMMERCIAL LAMP SUPPLY SANTA FE SPRINGS	Pacific Telephone
1976	Inland Marketing Co	Pacific Telephone
1971	Inland Marketing Co	Pacific Telephone

Santa Fe Springs Rd

9640 Santa Fe Springs Rd

Year	Uses	Source
2014	HILLSIDE COMPACTION CO LLC	EDR Digital Archive
	MERSITS JAMES J	EDR Digital Archive
	TOM MERSITS EQUIPMENT CO LLC	EDR Digital Archive
	MERSITS JAMES J	EDR Digital Archive
	TOM MERSITS EQUIPMENT CO LLC	EDR Digital Archive
	HILLSIDE COMPACTION CO LLC	EDR Digital Archive
2010	HILLSIDE COMPACTION CO LLC	EDR Digital Archive
	MERSITS JAMES J	EDR Digital Archive
	TOM MERSITS EQUIPMENT CO LLC	EDR Digital Archive
	TOM MERSITS EQUIPMENT CO LLC	EDR Digital Archive
	MERSITS JAMES J	EDR Digital Archive
	HILLSIDE COMPACTION CO LLC	EDR Digital Archive

SANTA FE SPRINGS RD

9640 SANTA FE SPRINGS RD

Year	Uses	Source
2006	RENTALS	Haines Company, Inc.
	TOM MERSITS	Haines Company, Inc.

Santa Fe Springs Rd

9641 Santa Fe Springs Rd

Year	Uses	Source
2014	NEW CENTURY MACHINE TOOLS INC	EDR Digital Archive
	NEW CENTURY MACHINE TOOLS INC	EDR Digital Archive

9643 Santa Fe Springs Rd

Year	Uses	Source
2014	TRADE OF AMTA	EDR Digital Archive
	TRADE OF AMTA	EDR Digital Archive

Year	Uses	Source
2010	TRADE OF AMTA	EDR Digital Archive
	TRADE OF AMTA	EDR Digital Archive

SANTA FE SPRINGS RD

9643 SANTA FE SPRINGS RD

Year	Uses	Source
2006	COMMUNICATIONS	Haines Company, Inc.
	WEST	Haines Company, Inc.

Santa Fe Springs Rd

9647 Santa Fe Springs Rd

Year	Uses	Source
2014	US TSUBAKI POWER TRANSM LLC	EDR Digital Archive
	US TSUBAKI POWER TRANSM LLC	EDR Digital Archive

9657 Santa Fe Springs Rd

Year	Uses	Source
2014	TRELLEBORG WHEEL SYSTEMS AMERI	EDR Digital Archive
	TRELLEBORG WHEEL SYSTEMS AMERI	EDR Digital Archive
2010	SATTLE CREEK CORPATION	EDR Digital Archive
	SATTLE CREEK CORPATION	EDR Digital Archive

SANTA FE SPRINGS RD

9701 SANTA FE SPRINGS RD

Year	Uses	Source
1980	LOS ANGELES CITY OF SANITATION BUREAU REFUSE COLLECTION EAST VALLEY DIST	Pacific Telephone
1962	LOS ANGELES CITY OF SANITATION BUREAU REFUSE COLLECTION VALLEY DISTRICT YAR	Pacific Telephone
1956	LOS ANGELES CITY OF SANITATION BUREAU	Pacific Telephone
1950	LOS ANGELES CITY OF SANITATION BUREAU VALLEY DIST YARD	Pacific Telephone
	LOS ANGELES CITY OF SANITATION BUREAU VALLEY DIST YARD	Pacific Telephone

FINDINGS

Santa Fe Springs Rd

9719 Santa Fe Springs Rd

Year	Uses	Source
2014	ZUMAR INDUSTRIES INC	EDR Digital Archive
	ZUMAR INDUSTRIES INC	EDR Digital Archive
2010	ZUMAR INDUSTRIES INC	EDR Digital Archive
	ZUMAR INDUSTRIES INC	EDR Digital Archive

SANTA FE SPRINGS RD

9719 SANTA FE SPRINGS RD

Year	Uses	Source
2006	ZUMAR INDUSTRIES	Haines Company, Inc.
1980	WESTERN GALVANIZING CO INC SANTA FE SPRINGS RD SANTE FE SPRINGS	Pacific Telephone

9730 SANTA FE SPRINGS RD

Year	Uses	Source
1980	NATIONAL AUTO WRECKING	Pacific Telephone
1962	CAL PET CREMATORY SUN VALLEY	Pacific Telephone
1956	VALLEY CONCRETE PRODUCTS	Pacific Telephone

9748 SANTA FE SPRINGS RD

Year	Uses	Source
1962	KAPLAN JAS F CO AIRCRFT PARTS	Pacific Telephone
	KAPLAN IRON & METAL CO SCRAP MTL	Pacific Telephone
1956	KAPLAN JAS F CO SCRAP MTL	Pacific Telephone

9750 SANTA FE SPRINGS RD

Year	Uses	Source
1970	ACTION AUTO WRECKING	Pacific Telephone
	ACTION AUTO WRECKING	Pacific Telephone
1962	BROWN CHAS T CO	Pacific Telephone

9754 SANTA FE SPRINGS RD

Year	Uses	Source
1980	VALLEY JUNK CO	Pacific Telephone
1970	VALLEY JUNK CO	Pacific Telephone
	VALLEY JUNK CO	Pacific Telephone

FINDINGS

Santa Fe Springs Rd

9756 Santa Fe Springs Rd

Year	Uses	Source
2014	AIR LIQUIDE INDUSTRIAL US LP	EDR Digital Archive
	DIA LOG CO	EDR Digital Archive
	DIA LOG CO	EDR Digital Archive
	AIR LIQUIDE INDUSTRIAL US LP	EDR Digital Archive
2010	AIR LIQUIDE INDUSTRIAL US LP	EDR Digital Archive
	DIA LOG CO	EDR Digital Archive
	DIA LOG CO	EDR Digital Archive
	AIR LIQUIDE INDUSTRIAL US LP	EDR Digital Archive

SANTA FE SPRINGS RD

9770 SANTA FE SPRINGS RD

Year	Uses	Source
1980	WARNER JIM SUPPLY CO PLMBNG SUPLS	Pacific Telephone
1970	ENVIRONMENTAL SYSTEMS	Pacific Telephone
	ENVIRONMENTAL SYSTEMS	Pacific Telephone

9642 1/2 SANTA FE SPRINGS RD

Year	Uses	Source
1966	POTY JOE ENTERPRISE	Pacific Telephone

Santa Fe Springs Road

9618 Santa Fe Springs Road

Year	Uses	Source
2006	CARDONEUSA	Haines Company, Inc.
	CTTNG TLS FOR	Haines Company, Inc.
	ENTERPRISES FERRIS MIKE	Haines Company, Inc.
	GARCIAEdith	Haines Company, Inc.
	INSTALLATIONS KINGHILL ELECTRIC	Haines Company, Inc.
	PRINTING	Haines Company, Inc.
	STUDIOP	Haines Company, Inc.
	INDS CONRAD	Haines Company, Inc.

FINDINGS

9620 Santa Fe Springs Road

Year	Uses	Source
2006	CHILLERSERVICES	Haines Company, Inc.

9630 Santa Fe Springs Road

Year	Uses	Source
2006	GOLD COAST	Haines Company, Inc.
	REFRCTRY	Haines Company, Inc.

9640 Santa Fe Springs Road

Year	Uses	Source
2006	TOM MERSITS	Haines Company, Inc.
	RENTALS	Haines Company, Inc.

SORENSEN AVE

9525 SORENSEN AVE

Year	Uses	Source
2006	TAPE SERVICE LTD	Haines Company, Inc.
1985	B HAYMAN CO INC	Pacific Bell
	HAYMAN B CO INC GENERAL OFC	Pacific Bell

SORENSON AVE

9515 SORENSON AVE

Year	Uses	Source
1990	OMNITHRUSTERS INC SANTA FE SPRINGS	Pacific Bell

9525 SORENSON AVE

Year	Uses	Source
1986	HAYMAN B CO INC SANTA FE SPRINGS	Pacific Bell
	B HAYMAN CO INC SANTA FE SPRINGS	Pacific Bell
1981	HAYMAN CO INC SF SPS	Pacific Telephone
	HAYMAN B CO INC ST SPS	Pacific Telephone

FINDINGS

TARGET PROPERTY: ADDRESS NOT IDENTIFIED IN RESEARCH SOURCE

The following Target Property addresses were researched for this report, and the addresses were not identified in the research source.

Address Researched	Address Not Identified in Research Source
9648 Santa Fe Springs Road	2014, 2010, 2006, 2004, 2003, 2001, 2000, 1999, 1996, 1995, 1992, 1991, 1990, 1986, 1985, 1981, 1980, 1976, 1975, 1972, 1971, 1970, 1969, 1967, 1966, 1965, 1964, 1963, 1962, 1961, 1960, 1958, 1957, 1956, 1955, 1954, 1952, 1951, 1950, 1949, 1948, 1947, 1946, 1945, 1944, 1942, 1940, 1939, 1938, 1937, 1936, 1935, 1934, 1933, 1932, 1931, 1930, 1929, 1928, 1927, 1926, 1925, 1924, 1923, 1921, 1920

ADJOINING PROPERTY: ADDRESSES NOT IDENTIFIED IN RESEARCH SOURCE

The following Adjoining Property addresses were researched for this report, and the addresses were not identified in research source.

Address Researched	Address Not Identified in Research Source
12631 LOS NIETOS RD	2006, 2004, 2003, 2001, 2000, 1999, 1996, 1995, 1992, 1991, 1990, 1986, 1985, 1981, 1980, 1976, 1975, 1972, 1971, 1970, 1969, 1967, 1966, 1965, 1964, 1963, 1962, 1961, 1960, 1958, 1957, 1956, 1955, 1954, 1952, 1951, 1950, 1949, 1948, 1947, 1946, 1945, 1944, 1942, 1940, 1939, 1938, 1937, 1936, 1935, 1934, 1933, 1932, 1931, 1930, 1929, 1928, 1927, 1926, 1925, 1924, 1923, 1921, 1920
12631 Los Nietos Road	2014, 2010, 2004, 2003, 2001, 2000, 1999, 1996, 1995, 1992, 1991, 1990, 1986, 1985, 1981, 1980, 1976, 1975, 1972, 1971, 1970, 1969, 1967, 1966, 1965, 1964, 1963, 1962, 1961, 1960, 1958, 1957, 1956, 1955, 1954, 1952, 1951, 1950, 1949, 1948, 1947, 1946, 1945, 1944, 1942, 1940, 1939, 1938, 1937, 1936, 1935, 1934, 1933, 1932, 1931, 1930, 1929, 1928, 1927, 1926, 1925, 1924, 1923, 1921, 1920
12809 Los Nietos & La Mirada Road	2014, 2010, 2006, 2004, 2003, 2001, 2000, 1999, 1996, 1995, 1992, 1991, 1990, 1986, 1985, 1981, 1980, 1976, 1975, 1972, 1971, 1970, 1969, 1967, 1966, 1965, 1964, 1963, 1962, 1961, 1960, 1958, 1957, 1956, 1955, 1954, 1952, 1951, 1950, 1949, 1948, 1947, 1946, 1945, 1944, 1942, 1940, 1939, 1938, 1937, 1936, 1935, 1934, 1933, 1932, 1931, 1930, 1929, 1928, 1927, 1926, 1925, 1924, 1923, 1921, 1920
9501 SANTA FE SPRINGS RD	2014, 2010, 2004, 2003, 2001, 2000, 1999, 1996, 1995, 1992, 1991, 1990, 1986, 1985, 1981, 1980, 1976, 1975, 1972, 1971, 1970, 1969, 1967, 1966, 1965, 1964, 1963, 1962, 1961, 1960, 1958, 1957, 1956, 1955, 1954, 1952, 1951, 1950, 1949, 1948, 1947, 1946, 1945, 1944, 1942, 1940, 1939, 1938, 1937, 1936, 1935, 1934, 1933, 1932, 1931, 1930, 1929, 1928, 1927, 1926, 1925, 1924, 1923, 1921, 1920
9507 S SANTA FE SPRINGS RD	2014, 2010, 2006, 2004, 2003, 2001, 2000, 1999, 1996, 1992, 1991, 1985, 1980, 1976, 1975, 1972, 1971, 1970, 1969, 1967, 1966, 1965, 1964, 1963, 1962, 1961, 1960, 1958, 1957, 1956, 1955, 1954, 1952, 1951, 1950, 1949, 1948, 1947, 1946, 1945, 1944, 1942, 1940, 1939, 1938, 1937, 1936, 1935, 1934, 1933, 1932, 1931, 1930, 1929, 1928, 1927, 1926, 1925, 1924, 1923, 1921, 1920
9507 SANTA FE SPRINGS RD	2014, 2010, 2004, 2003, 2001, 2000, 1999, 1996, 1995, 1992, 1991, 1990, 1986, 1985, 1981, 1980, 1976, 1975, 1972, 1971, 1970, 1969, 1967, 1966, 1965, 1964, 1963, 1962, 1961, 1960, 1958, 1957, 1956, 1955, 1954, 1952, 1951, 1950, 1949, 1948, 1947, 1946, 1945, 1944, 1942, 1940, 1939, 1938, 1937, 1936, 1935, 1934, 1933, 1932, 1931, 1930, 1929, 1928, 1927, 1926, 1925, 1924, 1923, 1921, 1920

FINDINGS

Address Researched	Address Not Identified in Research Source
9515 SANTA FE SPRINGS RD	2014, 2010, 2004, 2003, 2001, 2000, 1999, 1996, 1995, 1992, 1991, 1990, 1986, 1985, 1981, 1980, 1976, 1975, 1972, 1971, 1970, 1969, 1967, 1966, 1965, 1964, 1963, 1962, 1961, 1960, 1958, 1957, 1956, 1955, 1954, 1952, 1951, 1950, 1949, 1948, 1947, 1946, 1945, 1944, 1942, 1940, 1939, 1938, 1937, 1936, 1935, 1934, 1933, 1932, 1931, 1930, 1929, 1928, 1927, 1926, 1925, 1924, 1923, 1921, 1920
9515 SORENSON AVE	2014, 2010, 2006, 2004, 2003, 2001, 2000, 1999, 1996, 1995, 1992, 1991, 1986, 1985, 1981, 1980, 1976, 1975, 1972, 1971, 1970, 1969, 1967, 1966, 1965, 1964, 1963, 1962, 1961, 1960, 1958, 1957, 1956, 1955, 1954, 1952, 1951, 1950, 1949, 1948, 1947, 1946, 1945, 1944, 1942, 1940, 1939, 1938, 1937, 1936, 1935, 1934, 1933, 1932, 1931, 1930, 1929, 1928, 1927, 1926, 1925, 1924, 1923, 1921, 1920
9525 SANTA FE SPRINGS RD	2014, 2010, 2006, 2004, 2003, 2001, 2000, 1999, 1996, 1995, 1992, 1991, 1990, 1986, 1985, 1981, 1980, 1976, 1975, 1972, 1971, 1970, 1969, 1967, 1965, 1964, 1963, 1962, 1961, 1958, 1957, 1956, 1955, 1954, 1952, 1951, 1950, 1949, 1948, 1947, 1946, 1945, 1944, 1942, 1940, 1939, 1938, 1937, 1936, 1935, 1934, 1933, 1932, 1931, 1930, 1929, 1928, 1927, 1926, 1925, 1924, 1923, 1921, 1920
9525 SORENSEN AVE	2014, 2010, 2004, 2003, 2001, 2000, 1999, 1996, 1995, 1992, 1991, 1990, 1986, 1981, 1980, 1976, 1975, 1972, 1971, 1970, 1969, 1967, 1966, 1965, 1964, 1963, 1962, 1961, 1960, 1958, 1957, 1956, 1955, 1954, 1952, 1951, 1950, 1949, 1948, 1947, 1946, 1945, 1944, 1942, 1940, 1939, 1938, 1937, 1936, 1935, 1934, 1933, 1932, 1931, 1930, 1929, 1928, 1927, 1926, 1925, 1924, 1923, 1921, 1920
9525 SORENSON AVE	2014, 2010, 2006, 2004, 2003, 2001, 2000, 1999, 1996, 1995, 1992, 1991, 1990, 1985, 1980, 1976, 1975, 1972, 1971, 1970, 1969, 1967, 1966, 1965, 1964, 1963, 1962, 1961, 1960, 1958, 1957, 1956, 1955, 1954, 1952, 1951, 1950, 1949, 1948, 1947, 1946, 1945, 1944, 1942, 1940, 1939, 1938, 1937, 1936, 1935, 1934, 1933, 1932, 1931, 1930, 1929, 1928, 1927, 1926, 1925, 1924, 1923, 1921, 1920
9541 SANTA FE SPRINGS RD	2014, 2010, 2004, 2003, 2001, 2000, 1999, 1996, 1995, 1992, 1991, 1990, 1986, 1985, 1981, 1980, 1976, 1975, 1972, 1971, 1970, 1969, 1967, 1966, 1965, 1964, 1963, 1962, 1961, 1960, 1958, 1957, 1956, 1955, 1954, 1952, 1951, 1950, 1949, 1948, 1947, 1946, 1945, 1944, 1942, 1940, 1939, 1938, 1937, 1936, 1935, 1934, 1933, 1932, 1931, 1930, 1929, 1928, 1927, 1926, 1925, 1924, 1923, 1921, 1920
9545 SANTA FE SPRINGS RD	2014, 2010, 2006, 2004, 2003, 2001, 2000, 1999, 1996, 1995, 1992, 1991, 1990, 1986, 1985, 1981, 1976, 1975, 1972, 1971, 1970, 1969, 1967, 1966, 1965, 1964, 1963, 1962, 1961, 1960, 1958, 1957, 1956, 1955, 1954, 1952, 1951, 1950, 1949, 1948, 1947, 1946, 1945, 1944, 1942, 1940, 1939, 1938, 1937, 1936, 1935, 1934, 1933, 1932, 1931, 1930, 1929, 1928, 1927, 1926, 1925, 1924, 1923, 1921, 1920
9601 SANTA FE SPRINGS RD	2014, 2010, 2004, 2003, 2001, 2000, 1999, 1996, 1995, 1992, 1991, 1990, 1986, 1985, 1981, 1980, 1976, 1975, 1972, 1971, 1970, 1969, 1967, 1966, 1965, 1964, 1963, 1962, 1961, 1960, 1958, 1957, 1956, 1955, 1954, 1952, 1951, 1950, 1949, 1948, 1947, 1946, 1945, 1944, 1942, 1940, 1939, 1938, 1937, 1936, 1935, 1934, 1933, 1932, 1931, 1930, 1929, 1928, 1927, 1926, 1925, 1924, 1923, 1921, 1920
9601 Santa Fe Springs Rd	2006, 2004, 2003, 2001, 2000, 1999, 1996, 1995, 1992, 1991, 1990, 1986, 1985, 1981, 1980, 1976, 1975, 1972, 1971, 1970, 1969, 1967, 1966, 1965, 1964, 1963, 1962, 1961, 1960, 1958, 1957, 1956, 1955, 1954, 1952, 1951, 1950, 1949, 1948, 1947, 1946, 1945, 1944, 1942, 1940, 1939, 1938, 1937, 1936, 1935, 1934, 1933, 1932, 1931, 1930, 1929, 1928, 1927, 1926, 1925, 1924, 1923, 1921, 1920
9601 Santa Fe Springs Rd	2006, 2004, 2003, 2001, 2000, 1999, 1996, 1995, 1992, 1991, 1990, 1986, 1985, 1981, 1980, 1976, 1975, 1972, 1971, 1970, 1969, 1967, 1966, 1965, 1964, 1963, 1962, 1961, 1960, 1958, 1957, 1956, 1955, 1954, 1952, 1951, 1950, 1949, 1948, 1947, 1946, 1945, 1944, 1942, 1940, 1939, 1938, 1937, 1936, 1935, 1934, 1933, 1932, 1931, 1930, 1929, 1928, 1927, 1926, 1925, 1924, 1923, 1921, 1920
9606 SANTA FE SPRINGS RD	2014, 2010, 2004, 2003, 2001, 2000, 1999, 1996, 1995, 1992, 1991, 1990, 1986, 1985, 1981, 1980, 1976, 1975, 1972, 1971, 1970, 1969, 1967, 1966, 1965, 1964, 1963, 1962, 1961, 1960, 1958, 1957, 1956, 1955, 1954, 1952, 1951, 1950, 1949, 1948, 1947, 1946, 1945, 1944, 1942, 1940, 1939, 1938, 1937, 1936, 1935, 1934, 1933, 1932, 1931, 1930, 1929, 1928, 1927, 1926, 1925, 1924, 1923, 1921, 1920

FINDINGS

Address Researched	Address Not Identified in Research Source
9607 SANTA FE SPRINGS RD	2014, 2010, 2004, 2003, 2001, 2000, 1999, 1996, 1995, 1992, 1991, 1990, 1986, 1985, 1981, 1980, 1976, 1975, 1972, 1971, 1970, 1969, 1967, 1966, 1965, 1964, 1963, 1962, 1961, 1960, 1958, 1957, 1956, 1955, 1954, 1952, 1951, 1950, 1949, 1948, 1947, 1946, 1945, 1944, 1942, 1940, 1939, 1938, 1937, 1936, 1935, 1934, 1933, 1932, 1931, 1930, 1929, 1928, 1927, 1926, 1925, 1924, 1923, 1921, 1920
9607 Santa Fe Springs Rd	2006, 2004, 2003, 2001, 2000, 1999, 1996, 1995, 1992, 1991, 1990, 1986, 1985, 1981, 1980, 1976, 1975, 1972, 1971, 1970, 1969, 1967, 1966, 1965, 1964, 1963, 1962, 1961, 1960, 1958, 1957, 1956, 1955, 1954, 1952, 1951, 1950, 1949, 1948, 1947, 1946, 1945, 1944, 1942, 1940, 1939, 1938, 1937, 1936, 1935, 1934, 1933, 1932, 1931, 1930, 1929, 1928, 1927, 1926, 1925, 1924, 1923, 1921, 1920
9607 Santa Fe Springs Rd	2006, 2004, 2003, 2001, 2000, 1999, 1996, 1995, 1992, 1991, 1990, 1986, 1985, 1981, 1980, 1976, 1975, 1972, 1971, 1970, 1969, 1967, 1966, 1965, 1964, 1963, 1962, 1961, 1960, 1958, 1957, 1956, 1955, 1954, 1952, 1951, 1950, 1949, 1948, 1947, 1946, 1945, 1944, 1942, 1940, 1939, 1938, 1937, 1936, 1935, 1934, 1933, 1932, 1931, 1930, 1929, 1928, 1927, 1926, 1925, 1924, 1923, 1921, 1920
9610 Santa Fe Springs Rd	2010, 2006, 2004, 2003, 2001, 2000, 1999, 1996, 1995, 1992, 1991, 1990, 1986, 1985, 1981, 1980, 1976, 1975, 1972, 1971, 1970, 1969, 1967, 1966, 1965, 1964, 1963, 1962, 1961, 1960, 1958, 1957, 1956, 1955, 1954, 1952, 1951, 1950, 1949, 1948, 1947, 1946, 1945, 1944, 1942, 1940, 1939, 1938, 1937, 1936, 1935, 1934, 1933, 1932, 1931, 1930, 1929, 1928, 1927, 1926, 1925, 1924, 1923, 1921, 1920
9610 Santa Fe Springs Rd	2010, 2006, 2004, 2003, 2001, 2000, 1999, 1996, 1995, 1992, 1991, 1990, 1986, 1985, 1981, 1980, 1976, 1975, 1972, 1971, 1970, 1969, 1967, 1966, 1965, 1964, 1963, 1962, 1961, 1960, 1958, 1957, 1956, 1955, 1954, 1952, 1951, 1950, 1949, 1948, 1947, 1946, 1945, 1944, 1942, 1940, 1939, 1938, 1937, 1936, 1935, 1934, 1933, 1932, 1931, 1930, 1929, 1928, 1927, 1926, 1925, 1924, 1923, 1921, 1920
9617 Santa Fe Springs Rd	2006, 2004, 2003, 2001, 2000, 1999, 1996, 1995, 1992, 1991, 1990, 1986, 1985, 1981, 1980, 1976, 1975, 1972, 1971, 1970, 1969, 1967, 1966, 1965, 1964, 1963, 1962, 1961, 1960, 1958, 1957, 1956, 1955, 1954, 1952, 1951, 1950, 1949, 1948, 1947, 1946, 1945, 1944, 1942, 1940, 1939, 1938, 1937, 1936, 1935, 1934, 1933, 1932, 1931, 1930, 1929, 1928, 1927, 1926, 1925, 1924, 1923, 1921, 1920
9617 SANTA FE SPRINGS RD	2014, 2010, 2004, 2003, 2001, 2000, 1999, 1996, 1995, 1992, 1991, 1990, 1986, 1985, 1981, 1980, 1976, 1975, 1972, 1971, 1970, 1969, 1967, 1966, 1965, 1964, 1963, 1962, 1961, 1960, 1958, 1957, 1956, 1955, 1954, 1952, 1951, 1950, 1949, 1948, 1947, 1946, 1945, 1944, 1942, 1940, 1939, 1938, 1937, 1936, 1935, 1934, 1933, 1932, 1931, 1930, 1929, 1928, 1927, 1926, 1925, 1924, 1923, 1921, 1920
9617 Santa Fe Springs Rd	2006, 2004, 2003, 2001, 2000, 1999, 1996, 1995, 1992, 1991, 1990, 1986, 1985, 1981, 1980, 1976, 1975, 1972, 1971, 1970, 1969, 1967, 1966, 1965, 1964, 1963, 1962, 1961, 1960, 1958, 1957, 1956, 1955, 1954, 1952, 1951, 1950, 1949, 1948, 1947, 1946, 1945, 1944, 1942, 1940, 1939, 1938, 1937, 1936, 1935, 1934, 1933, 1932, 1931, 1930, 1929, 1928, 1927, 1926, 1925, 1924, 1923, 1921, 1920
9618 Santa Fe Springs Rd	2006, 2004, 2003, 2001, 2000, 1999, 1996, 1995, 1992, 1991, 1990, 1986, 1985, 1981, 1980, 1976, 1975, 1972, 1971, 1970, 1969, 1967, 1966, 1965, 1964, 1963, 1962, 1961, 1960, 1958, 1957, 1956, 1955, 1954, 1952, 1951, 1950, 1949, 1948, 1947, 1946, 1945, 1944, 1942, 1940, 1939, 1938, 1937, 1936, 1935, 1934, 1933, 1932, 1931, 1930, 1929, 1928, 1927, 1926, 1925, 1924, 1923, 1921, 1920
9618 SANTA FE SPRINGS RD	2014, 2010, 2004, 2003, 2001, 2000, 1999, 1996, 1995, 1992, 1991, 1990, 1986, 1985, 1981, 1980, 1976, 1975, 1972, 1971, 1970, 1969, 1967, 1966, 1965, 1964, 1963, 1962, 1961, 1960, 1958, 1957, 1956, 1955, 1954, 1952, 1951, 1950, 1949, 1948, 1947, 1946, 1945, 1944, 1942, 1940, 1939, 1938, 1937, 1936, 1935, 1934, 1933, 1932, 1931, 1930, 1929, 1928, 1927, 1926, 1925, 1924, 1923, 1921, 1920
9618 Santa Fe Springs Rd	2006, 2004, 2003, 2001, 2000, 1999, 1996, 1995, 1992, 1991, 1990, 1986, 1985, 1981, 1980, 1976, 1975, 1972, 1971, 1970, 1969, 1967, 1966, 1965, 1964, 1963, 1962, 1961, 1960, 1958, 1957, 1956, 1955, 1954, 1952, 1951, 1950, 1949, 1948, 1947, 1946, 1945, 1944, 1942, 1940, 1939, 1938, 1937, 1936, 1935, 1934, 1933, 1932, 1931, 1930, 1929, 1928, 1927, 1926, 1925, 1924, 1923, 1921, 1920

FINDINGS

Address Researched	Address Not Identified in Research Source
9618 Santa Fe Springs Road	2014, 2010, 2004, 2003, 2001, 2000, 1999, 1996, 1995, 1992, 1991, 1990, 1986, 1985, 1981, 1980, 1976, 1975, 1972, 1971, 1970, 1969, 1967, 1966, 1965, 1964, 1963, 1962, 1961, 1960, 1958, 1957, 1956, 1955, 1954, 1952, 1951, 1950, 1949, 1948, 1947, 1946, 1945, 1944, 1942, 1940, 1939, 1938, 1937, 1936, 1935, 1934, 1933, 1932, 1931, 1930, 1929, 1928, 1927, 1926, 1925, 1924, 1923, 1921, 1920
9620 Santa Fe Springs Rd	2006, 2004, 2003, 2001, 2000, 1999, 1996, 1995, 1992, 1991, 1990, 1986, 1985, 1981, 1980, 1976, 1975, 1972, 1971, 1970, 1969, 1967, 1966, 1965, 1964, 1963, 1962, 1961, 1960, 1958, 1957, 1956, 1955, 1954, 1952, 1951, 1950, 1949, 1948, 1947, 1946, 1945, 1944, 1942, 1940, 1939, 1938, 1937, 1936, 1935, 1934, 1933, 1932, 1931, 1930, 1929, 1928, 1927, 1926, 1925, 1924, 1923, 1921, 1920
9620 SANTA FE SPRINGS RD	2014, 2010, 2004, 2003, 2001, 2000, 1999, 1996, 1995, 1992, 1991, 1990, 1986, 1985, 1981, 1980, 1976, 1975, 1972, 1971, 1970, 1969, 1967, 1966, 1965, 1964, 1963, 1962, 1961, 1960, 1958, 1957, 1956, 1955, 1954, 1952, 1951, 1950, 1949, 1948, 1947, 1946, 1945, 1944, 1942, 1940, 1939, 1938, 1937, 1936, 1935, 1934, 1933, 1932, 1931, 1930, 1929, 1928, 1927, 1926, 1925, 1924, 1923, 1921, 1920
9620 Santa Fe Springs Rd	2006, 2004, 2003, 2001, 2000, 1999, 1996, 1995, 1992, 1991, 1990, 1986, 1985, 1981, 1980, 1976, 1975, 1972, 1971, 1970, 1969, 1967, 1966, 1965, 1964, 1963, 1962, 1961, 1960, 1958, 1957, 1956, 1955, 1954, 1952, 1951, 1950, 1949, 1948, 1947, 1946, 1945, 1944, 1942, 1940, 1939, 1938, 1937, 1936, 1935, 1934, 1933, 1932, 1931, 1930, 1929, 1928, 1927, 1926, 1925, 1924, 1923, 1921, 1920
9620 Santa Fe Springs Road	2014, 2010, 2004, 2003, 2001, 2000, 1999, 1996, 1995, 1992, 1991, 1990, 1986, 1985, 1981, 1980, 1976, 1975, 1972, 1971, 1970, 1969, 1967, 1966, 1965, 1964, 1963, 1962, 1961, 1960, 1958, 1957, 1956, 1955, 1954, 1952, 1951, 1950, 1949, 1948, 1947, 1946, 1945, 1944, 1942, 1940, 1939, 1938, 1937, 1936, 1935, 1934, 1933, 1932, 1931, 1930, 1929, 1928, 1927, 1926, 1925, 1924, 1923, 1921, 1920
9630 Santa Fe Springs Rd	2006, 2004, 2003, 2001, 2000, 1999, 1996, 1995, 1992, 1991, 1990, 1986, 1985, 1981, 1980, 1976, 1975, 1972, 1971, 1970, 1969, 1967, 1966, 1965, 1964, 1963, 1962, 1961, 1960, 1958, 1957, 1956, 1955, 1954, 1952, 1951, 1950, 1949, 1948, 1947, 1946, 1945, 1944, 1942, 1940, 1939, 1938, 1937, 1936, 1935, 1934, 1933, 1932, 1931, 1930, 1929, 1928, 1927, 1926, 1925, 1924, 1923, 1921, 1920
9630 SANTA FE SPRINGS RD	2014, 2010, 2004, 2003, 2001, 2000, 1999, 1996, 1995, 1992, 1991, 1990, 1986, 1985, 1981, 1980, 1976, 1975, 1972, 1971, 1970, 1969, 1967, 1966, 1965, 1964, 1963, 1962, 1961, 1960, 1958, 1957, 1956, 1955, 1954, 1952, 1951, 1950, 1949, 1948, 1947, 1946, 1945, 1944, 1942, 1940, 1939, 1938, 1937, 1936, 1935, 1934, 1933, 1932, 1931, 1930, 1929, 1928, 1927, 1926, 1925, 1924, 1923, 1921, 1920
9630 Santa Fe Springs Rd	2006, 2004, 2003, 2001, 2000, 1999, 1996, 1995, 1992, 1991, 1990, 1986, 1985, 1981, 1980, 1976, 1975, 1972, 1971, 1970, 1969, 1967, 1966, 1965, 1964, 1963, 1962, 1961, 1960, 1958, 1957, 1956, 1955, 1954, 1952, 1951, 1950, 1949, 1948, 1947, 1946, 1945, 1944, 1942, 1940, 1939, 1938, 1937, 1936, 1935, 1934, 1933, 1932, 1931, 1930, 1929, 1928, 1927, 1926, 1925, 1924, 1923, 1921, 1920
9630 Santa Fe Springs Road	2014, 2010, 2004, 2003, 2001, 2000, 1999, 1996, 1995, 1992, 1991, 1990, 1986, 1985, 1981, 1980, 1976, 1975, 1972, 1971, 1970, 1969, 1967, 1966, 1965, 1964, 1963, 1962, 1961, 1960, 1958, 1957, 1956, 1955, 1954, 1952, 1951, 1950, 1949, 1948, 1947, 1946, 1945, 1944, 1942, 1940, 1939, 1938, 1937, 1936, 1935, 1934, 1933, 1932, 1931, 1930, 1929, 1928, 1927, 1926, 1925, 1924, 1923, 1921, 1920
9632 S SANTA FE SPRINGS RD	2014, 2010, 2006, 2004, 2003, 2001, 2000, 1999, 1996, 1992, 1991, 1990, 1986, 1985, 1981, 1980, 1976, 1975, 1972, 1971, 1970, 1969, 1967, 1966, 1965, 1964, 1963, 1962, 1961, 1960, 1958, 1957, 1956, 1955, 1954, 1952, 1951, 1950, 1949, 1948, 1947, 1946, 1945, 1944, 1942, 1940, 1939, 1938, 1937, 1936, 1935, 1934, 1933, 1932, 1931, 1930, 1929, 1928, 1927, 1926, 1925, 1924, 1923, 1921, 1920
9635 SANTA FE SPRINGS RD	2014, 2010, 2004, 2003, 2001, 2000, 1999, 1996, 1995, 1992, 1991, 1990, 1986, 1985, 1980, 1975, 1972, 1970, 1969, 1967, 1966, 1965, 1964, 1963, 1962, 1961, 1960, 1958, 1957, 1956, 1955, 1954, 1952, 1951, 1950, 1949, 1948, 1947, 1946, 1945, 1944, 1942, 1940, 1939, 1938, 1937, 1936, 1935, 1934, 1933, 1932, 1931, 1930, 1929, 1928, 1927, 1926, 1925, 1924, 1923, 1921, 1920

FINDINGS

Address Researched	Address Not Identified in Research Source
9635 Santa Fe Springs Rd	2014, 2006, 2004, 2003, 2001, 2000, 1999, 1996, 1995, 1992, 1991, 1990, 1986, 1985, 1981, 1980, 1976, 1975, 1972, 1971, 1970, 1969, 1967, 1966, 1965, 1964, 1963, 1962, 1961, 1960, 1958, 1957, 1956, 1955, 1954, 1952, 1951, 1950, 1949, 1948, 1947, 1946, 1945, 1944, 1942, 1940, 1939, 1938, 1937, 1936, 1935, 1934, 1933, 1932, 1931, 1930, 1929, 1928, 1927, 1926, 1925, 1924, 1923, 1921, 1920
9635 Santa Fe Springs Rd	2014, 2006, 2004, 2003, 2001, 2000, 1999, 1996, 1995, 1992, 1991, 1990, 1986, 1985, 1981, 1980, 1976, 1975, 1972, 1971, 1970, 1969, 1967, 1966, 1965, 1964, 1963, 1962, 1961, 1960, 1958, 1957, 1956, 1955, 1954, 1952, 1951, 1950, 1949, 1948, 1947, 1946, 1945, 1944, 1942, 1940, 1939, 1938, 1937, 1936, 1935, 1934, 1933, 1932, 1931, 1930, 1929, 1928, 1927, 1926, 1925, 1924, 1923, 1921, 1920
9640 Santa Fe Springs Rd	2006, 2004, 2003, 2001, 2000, 1999, 1996, 1995, 1992, 1991, 1990, 1986, 1985, 1981, 1980, 1976, 1975, 1972, 1971, 1970, 1969, 1967, 1966, 1965, 1964, 1963, 1962, 1961, 1960, 1958, 1957, 1956, 1955, 1954, 1952, 1951, 1950, 1949, 1948, 1947, 1946, 1945, 1944, 1942, 1940, 1939, 1938, 1937, 1936, 1935, 1934, 1933, 1932, 1931, 1930, 1929, 1928, 1927, 1926, 1925, 1924, 1923, 1921, 1920
9640 SANTA FE SPRINGS RD	2014, 2010, 2004, 2003, 2001, 2000, 1999, 1996, 1995, 1992, 1991, 1990, 1986, 1985, 1981, 1980, 1976, 1975, 1972, 1971, 1970, 1969, 1967, 1966, 1965, 1964, 1963, 1962, 1961, 1960, 1958, 1957, 1956, 1955, 1954, 1952, 1951, 1950, 1949, 1948, 1947, 1946, 1945, 1944, 1942, 1940, 1939, 1938, 1937, 1936, 1935, 1934, 1933, 1932, 1931, 1930, 1929, 1928, 1927, 1926, 1925, 1924, 1923, 1921, 1920
9640 Santa Fe Springs Rd	2006, 2004, 2003, 2001, 2000, 1999, 1996, 1995, 1992, 1991, 1990, 1986, 1985, 1981, 1980, 1976, 1975, 1972, 1971, 1970, 1969, 1967, 1966, 1965, 1964, 1963, 1962, 1961, 1960, 1958, 1957, 1956, 1955, 1954, 1952, 1951, 1950, 1949, 1948, 1947, 1946, 1945, 1944, 1942, 1940, 1939, 1938, 1937, 1936, 1935, 1934, 1933, 1932, 1931, 1930, 1929, 1928, 1927, 1926, 1925, 1924, 1923, 1921, 1920
9640 Santa Fe Springs Road	2014, 2010, 2004, 2003, 2001, 2000, 1999, 1996, 1995, 1992, 1991, 1990, 1986, 1985, 1981, 1980, 1976, 1975, 1972, 1971, 1970, 1969, 1967, 1966, 1965, 1964, 1963, 1962, 1961, 1960, 1958, 1957, 1956, 1955, 1954, 1952, 1951, 1950, 1949, 1948, 1947, 1946, 1945, 1944, 1942, 1940, 1939, 1938, 1937, 1936, 1935, 1934, 1933, 1932, 1931, 1930, 1929, 1928, 1927, 1926, 1925, 1924, 1923, 1921, 1920
9641 Santa Fe Springs Rd	2010, 2006, 2004, 2003, 2001, 2000, 1999, 1996, 1995, 1992, 1991, 1990, 1986, 1985, 1981, 1980, 1976, 1975, 1972, 1971, 1970, 1969, 1967, 1966, 1965, 1964, 1963, 1962, 1961, 1960, 1958, 1957, 1956, 1955, 1954, 1952, 1951, 1950, 1949, 1948, 1947, 1946, 1945, 1944, 1942, 1940, 1939, 1938, 1937, 1936, 1935, 1934, 1933, 1932, 1931, 1930, 1929, 1928, 1927, 1926, 1925, 1924, 1923, 1921, 1920
9641 Santa Fe Springs Rd	2010, 2006, 2004, 2003, 2001, 2000, 1999, 1996, 1995, 1992, 1991, 1990, 1986, 1985, 1981, 1980, 1976, 1975, 1972, 1971, 1970, 1969, 1967, 1966, 1965, 1964, 1963, 1962, 1961, 1960, 1958, 1957, 1956, 1955, 1954, 1952, 1951, 1950, 1949, 1948, 1947, 1946, 1945, 1944, 1942, 1940, 1939, 1938, 1937, 1936, 1935, 1934, 1933, 1932, 1931, 1930, 1929, 1928, 1927, 1926, 1925, 1924, 1923, 1921, 1920
9642 1/2 SANTA FE SPRINGS RD	2014, 2010, 2006, 2004, 2003, 2001, 2000, 1999, 1996, 1995, 1992, 1991, 1990, 1986, 1985, 1981, 1980, 1976, 1975, 1972, 1971, 1970, 1969, 1967, 1965, 1964, 1963, 1962, 1961, 1960, 1958, 1957, 1956, 1955, 1954, 1952, 1951, 1950, 1949, 1948, 1947, 1946, 1945, 1944, 1942, 1940, 1939, 1938, 1937, 1936, 1935, 1934, 1933, 1932, 1931, 1930, 1929, 1928, 1927, 1926, 1925, 1924, 1923, 1921, 1920
9643 SANTA FE SPRINGS RD	2014, 2010, 2004, 2003, 2001, 2000, 1999, 1996, 1995, 1992, 1991, 1990, 1986, 1985, 1981, 1980, 1976, 1975, 1972, 1971, 1970, 1969, 1967, 1966, 1965, 1964, 1963, 1962, 1961, 1960, 1958, 1957, 1956, 1955, 1954, 1952, 1951, 1950, 1949, 1948, 1947, 1946, 1945, 1944, 1942, 1940, 1939, 1938, 1937, 1936, 1935, 1934, 1933, 1932, 1931, 1930, 1929, 1928, 1927, 1926, 1925, 1924, 1923, 1921, 1920
9643 Santa Fe Springs Rd	2006, 2004, 2003, 2001, 2000, 1999, 1996, 1995, 1992, 1991, 1990, 1986, 1985, 1981, 1980, 1976, 1975, 1972, 1971, 1970, 1969, 1967, 1966, 1965, 1964, 1963, 1962, 1961, 1960, 1958, 1957, 1956, 1955, 1954, 1952, 1951, 1950, 1949, 1948, 1947, 1946, 1945, 1944, 1942, 1940, 1939, 1938, 1937, 1936, 1935, 1934, 1933, 1932, 1931, 1930, 1929, 1928, 1927, 1926, 1925, 1924, 1923, 1921, 1920

FINDINGS

Address Researched	Address Not Identified in Research Source
9643 Santa Fe Springs Rd	2006, 2004, 2003, 2001, 2000, 1999, 1996, 1995, 1992, 1991, 1990, 1986, 1985, 1981, 1980, 1976, 1975, 1972, 1971, 1970, 1969, 1967, 1966, 1965, 1964, 1963, 1962, 1961, 1960, 1958, 1957, 1956, 1955, 1954, 1952, 1951, 1950, 1949, 1948, 1947, 1946, 1945, 1944, 1942, 1940, 1939, 1938, 1937, 1936, 1935, 1934, 1933, 1932, 1931, 1930, 1929, 1928, 1927, 1926, 1925, 1924, 1923, 1921, 1920
9647 Santa Fe Springs Rd	2010, 2006, 2004, 2003, 2001, 2000, 1999, 1996, 1995, 1992, 1991, 1990, 1986, 1985, 1981, 1980, 1976, 1975, 1972, 1971, 1970, 1969, 1967, 1966, 1965, 1964, 1963, 1962, 1961, 1960, 1958, 1957, 1956, 1955, 1954, 1952, 1951, 1950, 1949, 1948, 1947, 1946, 1945, 1944, 1942, 1940, 1939, 1938, 1937, 1936, 1935, 1934, 1933, 1932, 1931, 1930, 1929, 1928, 1927, 1926, 1925, 1924, 1923, 1921, 1920
9647 Santa Fe Springs Rd	2010, 2006, 2004, 2003, 2001, 2000, 1999, 1996, 1995, 1992, 1991, 1990, 1986, 1985, 1981, 1980, 1976, 1975, 1972, 1971, 1970, 1969, 1967, 1966, 1965, 1964, 1963, 1962, 1961, 1960, 1958, 1957, 1956, 1955, 1954, 1952, 1951, 1950, 1949, 1948, 1947, 1946, 1945, 1944, 1942, 1940, 1939, 1938, 1937, 1936, 1935, 1934, 1933, 1932, 1931, 1930, 1929, 1928, 1927, 1926, 1925, 1924, 1923, 1921, 1920
9657 Santa Fe Springs Rd	2006, 2004, 2003, 2001, 2000, 1999, 1996, 1995, 1992, 1991, 1990, 1986, 1985, 1981, 1980, 1976, 1975, 1972, 1971, 1970, 1969, 1967, 1966, 1965, 1964, 1963, 1962, 1961, 1960, 1958, 1957, 1956, 1955, 1954, 1952, 1951, 1950, 1949, 1948, 1947, 1946, 1945, 1944, 1942, 1940, 1939, 1938, 1937, 1936, 1935, 1934, 1933, 1932, 1931, 1930, 1929, 1928, 1927, 1926, 1925, 1924, 1923, 1921, 1920
9657 Santa Fe Springs Rd	2006, 2004, 2003, 2001, 2000, 1999, 1996, 1995, 1992, 1991, 1990, 1986, 1985, 1981, 1980, 1976, 1975, 1972, 1971, 1970, 1969, 1967, 1966, 1965, 1964, 1963, 1962, 1961, 1960, 1958, 1957, 1956, 1955, 1954, 1952, 1951, 1950, 1949, 1948, 1947, 1946, 1945, 1944, 1942, 1940, 1939, 1938, 1937, 1936, 1935, 1934, 1933, 1932, 1931, 1930, 1929, 1928, 1927, 1926, 1925, 1924, 1923, 1921, 1920
9701 SANTA FE SPRINGS RD	2014, 2010, 2006, 2004, 2003, 2001, 2000, 1999, 1996, 1995, 1992, 1991, 1990, 1986, 1985, 1981, 1976, 1975, 1972, 1971, 1970, 1969, 1967, 1966, 1965, 1964, 1963, 1961, 1960, 1958, 1957, 1955, 1954, 1952, 1951, 1949, 1948, 1947, 1946, 1945, 1944, 1942, 1940, 1939, 1938, 1937, 1936, 1935, 1934, 1933, 1932, 1931, 1930, 1929, 1928, 1927, 1926, 1925, 1924, 1923, 1921, 1920
9719 SANTA FE SPRINGS RD	2014, 2010, 2004, 2003, 2001, 2000, 1999, 1996, 1995, 1992, 1991, 1990, 1986, 1985, 1981, 1976, 1975, 1972, 1971, 1970, 1969, 1967, 1966, 1965, 1964, 1963, 1962, 1961, 1960, 1958, 1957, 1956, 1955, 1954, 1952, 1951, 1950, 1949, 1948, 1947, 1946, 1945, 1944, 1942, 1940, 1939, 1938, 1937, 1936, 1935, 1934, 1933, 1932, 1931, 1930, 1929, 1928, 1927, 1926, 1925, 1924, 1923, 1921, 1920
9719 Santa Fe Springs Rd	2006, 2004, 2003, 2001, 2000, 1999, 1996, 1995, 1992, 1991, 1990, 1986, 1985, 1981, 1980, 1976, 1975, 1972, 1971, 1970, 1969, 1967, 1966, 1965, 1964, 1963, 1962, 1961, 1960, 1958, 1957, 1956, 1955, 1954, 1952, 1951, 1950, 1949, 1948, 1947, 1946, 1945, 1944, 1942, 1940, 1939, 1938, 1937, 1936, 1935, 1934, 1933, 1932, 1931, 1930, 1929, 1928, 1927, 1926, 1925, 1924, 1923, 1921, 1920
9719 Santa Fe Springs Rd	2006, 2004, 2003, 2001, 2000, 1999, 1996, 1995, 1992, 1991, 1990, 1986, 1985, 1981, 1980, 1976, 1975, 1972, 1971, 1970, 1969, 1967, 1966, 1965, 1964, 1963, 1962, 1961, 1960, 1958, 1957, 1956, 1955, 1954, 1952, 1951, 1950, 1949, 1948, 1947, 1946, 1945, 1944, 1942, 1940, 1939, 1938, 1937, 1936, 1935, 1934, 1933, 1932, 1931, 1930, 1929, 1928, 1927, 1926, 1925, 1924, 1923, 1921, 1920
9730 SANTA FE SPRINGS RD	2014, 2010, 2006, 2004, 2003, 2001, 2000, 1999, 1996, 1995, 1992, 1991, 1990, 1986, 1985, 1981, 1976, 1975, 1972, 1971, 1970, 1969, 1967, 1966, 1965, 1964, 1963, 1961, 1960, 1958, 1957, 1955, 1954, 1952, 1951, 1950, 1949, 1948, 1947, 1946, 1945, 1944, 1942, 1940, 1939, 1938, 1937, 1936, 1935, 1934, 1933, 1932, 1931, 1930, 1929, 1928, 1927, 1926, 1925, 1924, 1923, 1921, 1920
9748 SANTA FE SPRINGS RD	2014, 2010, 2006, 2004, 2003, 2001, 2000, 1999, 1996, 1995, 1992, 1991, 1990, 1986, 1985, 1981, 1980, 1976, 1975, 1972, 1971, 1970, 1969, 1967, 1966, 1965, 1964, 1963, 1961, 1960, 1958, 1957, 1955, 1954, 1952, 1951, 1950, 1949, 1948, 1947, 1946, 1945, 1944, 1942, 1940, 1939, 1938, 1937, 1936, 1935, 1934, 1933, 1932, 1931, 1930, 1929, 1928, 1927, 1926, 1925, 1924, 1923, 1921, 1920

FINDINGS

Address Researched	Address Not Identified in Research Source
9750 SANTA FE SPRINGS RD	2014, 2010, 2006, 2004, 2003, 2001, 2000, 1999, 1996, 1995, 1992, 1991, 1990, 1986, 1985, 1981, 1980, 1976, 1975, 1972, 1971, 1969, 1967, 1966, 1965, 1964, 1963, 1961, 1960, 1958, 1957, 1956, 1955, 1954, 1952, 1951, 1950, 1949, 1948, 1947, 1946, 1945, 1944, 1942, 1940, 1939, 1938, 1937, 1936, 1935, 1934, 1933, 1932, 1931, 1930, 1929, 1928, 1927, 1926, 1925, 1924, 1923, 1921, 1920
9754 SANTA FE SPRINGS RD	2014, 2010, 2006, 2004, 2003, 2001, 2000, 1999, 1996, 1995, 1992, 1991, 1990, 1986, 1985, 1981, 1976, 1975, 1972, 1971, 1969, 1967, 1966, 1965, 1964, 1963, 1962, 1961, 1960, 1958, 1957, 1956, 1955, 1954, 1952, 1951, 1950, 1949, 1948, 1947, 1946, 1945, 1944, 1942, 1940, 1939, 1938, 1937, 1936, 1935, 1934, 1933, 1932, 1931, 1930, 1929, 1928, 1927, 1926, 1925, 1924, 1923, 1921, 1920
9756 Santa Fe Springs Rd	2006, 2004, 2003, 2001, 2000, 1999, 1996, 1995, 1992, 1991, 1990, 1986, 1985, 1981, 1980, 1976, 1975, 1972, 1971, 1970, 1969, 1967, 1966, 1965, 1964, 1963, 1962, 1961, 1960, 1958, 1957, 1956, 1955, 1954, 1952, 1951, 1950, 1949, 1948, 1947, 1946, 1945, 1944, 1942, 1940, 1939, 1938, 1937, 1936, 1935, 1934, 1933, 1932, 1931, 1930, 1929, 1928, 1927, 1926, 1925, 1924, 1923, 1921, 1920
9756 Santa Fe Springs Rd	2006, 2004, 2003, 2001, 2000, 1999, 1996, 1995, 1992, 1991, 1990, 1986, 1985, 1981, 1980, 1976, 1975, 1972, 1971, 1970, 1969, 1967, 1966, 1965, 1964, 1963, 1962, 1961, 1960, 1958, 1957, 1956, 1955, 1954, 1952, 1951, 1950, 1949, 1948, 1947, 1946, 1945, 1944, 1942, 1940, 1939, 1938, 1937, 1936, 1935, 1934, 1933, 1932, 1931, 1930, 1929, 1928, 1927, 1926, 1925, 1924, 1923, 1921, 1920
9756 Santa Fe Springs Road	2014, 2010, 2006, 2004, 2003, 2001, 2000, 1999, 1996, 1995, 1992, 1991, 1990, 1986, 1985, 1981, 1980, 1976, 1975, 1972, 1971, 1970, 1969, 1967, 1966, 1965, 1964, 1963, 1962, 1961, 1960, 1958, 1957, 1956, 1955, 1954, 1952, 1951, 1950, 1949, 1948, 1947, 1946, 1945, 1944, 1942, 1940, 1939, 1938, 1937, 1936, 1935, 1934, 1933, 1932, 1931, 1930, 1929, 1928, 1927, 1926, 1925, 1924, 1923, 1921, 1920
9770 SANTA FE SPRINGS RD	2014, 2010, 2006, 2004, 2003, 2001, 2000, 1999, 1996, 1995, 1992, 1991, 1990, 1986, 1985, 1981, 1976, 1975, 1972, 1971, 1969, 1967, 1966, 1965, 1964, 1963, 1962, 1961, 1960, 1958, 1957, 1956, 1955, 1954, 1952, 1951, 1950, 1949, 1948, 1947, 1946, 1945, 1944, 1942, 1940, 1939, 1938, 1937, 1936, 1935, 1934, 1933, 1932, 1931, 1930, 1929, 1928, 1927, 1926, 1925, 1924, 1923, 1921, 1920
9843 GREENLEAF AVE	2006, 2004, 2003, 2001, 2000, 1999, 1996, 1995, 1992, 1991, 1990, 1986, 1985, 1981, 1980, 1976, 1975, 1972, 1971, 1970, 1969, 1967, 1966, 1965, 1964, 1963, 1962, 1961, 1960, 1958, 1957, 1956, 1955, 1954, 1952, 1951, 1950, 1949, 1948, 1947, 1946, 1945, 1944, 1942, 1940, 1939, 1938, 1937, 1936, 1935, 1934, 1933, 1932, 1931, 1930, 1929, 1928, 1927, 1926, 1925, 1924, 1923, 1921, 1920
9843 Greenleaf Avenue	2014, 2010, 2004, 2003, 2001, 2000, 1999, 1996, 1995, 1992, 1991, 1990, 1986, 1985, 1981, 1980, 1976, 1975, 1972, 1971, 1970, 1969, 1967, 1966, 1965, 1964, 1963, 1962, 1961, 1960, 1958, 1957, 1956, 1955, 1954, 1952, 1951, 1950, 1949, 1948, 1947, 1946, 1945, 1944, 1942, 1940, 1939, 1938, 1937, 1936, 1935, 1934, 1933, 1932, 1931, 1930, 1929, 1928, 1927, 1926, 1925, 1924, 1923, 1921, 1920

Environmental Lien Search

WDI
9648 Santa Fe Springs Road
Santa Fe Springs, CA 90670

Inquiry Number: 5330002.7
June 20, 2018

EDR Environmental Lien and AUL Search

Environmental Data Resources Inc

6 Armstrong Road
Shelton, CT 06484
800.352.0050
www.edrnet.com

EDR Environmental Lien and AUL Search

The EDR Environmental Lien and AUL Search Report provides results from a search of available current land title records for environmental cleanup liens and other activity and use limitations, such as engineering controls and institutional controls.

A network of professional, trained researchers, following established procedures, uses client supplied address information to:

- search for parcel information and/or legal description;
- search for ownership information;
- research official land title documents recorded at jurisdictional agencies such as recorders' offices, registries of deeds, county clerks' offices, etc.;
- access a copy of the deed;
- search for environmental encumbering instrument(s) associated with the deed;
- provide a copy of any environmental encumbrance(s) based upon a review of key words in the instrument(s) (title, parties involved, and description); and
- provide a copy of the deed or cite documents reviewed.

Thank you for your business.
Please contact EDR at 1-800-352-0050
with any questions or comments.

Disclaimer - Copyright and Trademark Notice

This Report contains certain information obtained from a variety of public and other sources reasonably available to Environmental Data Resources, Inc. It cannot be concluded from this Report that coverage information for the target and surrounding properties does not exist from other sources. **NO WARRANTY EXPRESSED OR IMPLIED, IS MADE WHATSOEVER IN CONNECTION WITH THIS REPORT. ENVIRONMENTAL DATA RESOURCES, INC. SPECIFICALLY DISCLAIMS THE MAKING OF ANY SUCH WARRANTIES, INCLUDING WITHOUT LIMITATION, MERCHANTABILITY OR FITNESS FOR A PARTICULAR USE OR PURPOSE. ALL RISK IS ASSUMED BY THE USER. IN NO EVENT SHALL ENVIRONMENTAL DATA RESOURCES, INC. BE LIABLE TO ANYONE, WHETHER ARISING OUT OF ERRORS OR OMISSIONS, NEGLIGENCE, ACCIDENT OR ANY OTHER CAUSE, FOR ANY LOSS OR DAMAGE, INCLUDING, WITHOUT LIMITATION, SPECIAL, INCIDENTAL, CONSEQUENTIAL, OR EXEMPLARY DAMAGES. ANY LIABILITY ON THE PART OF ENVIRONMENTAL DATA RESOURCES, INC. IS STRICTLY LIMITED TO A REFUND OF THE AMOUNT PAID FOR THIS REPORT.** Purchaser accepts this Report "AS IS". Any analyses, estimates, ratings, environmental risk levels or risk codes provided in this Report are provided for illustrative purposes only, and are not intended to provide, nor should they be interpreted as providing any facts regarding, or prediction orforecast of, any environmental risk for any property. Only a Phase I Environmental Site Assessment performed by an environmental professional can provide information regarding the environmental risk for any property. Additionally, the information provided in this Report is not to be construed as legal advice.

Copyright 2017 by Environmental Data Resources, Inc. All rights reserved. Reproduction in any media or format, in whole or in part, of any report or map of Environmental Data Resources, Inc. or its affiliates is prohibited without prior written permission.

EDR and its logos (including Sanborn and Sanborn Map) are trademarks of Environmental Data Resources, Inc. or its affiliates. All other trademarks used herein are the property of their respective owners.

EDR Environmental Lien and AUL Search

TARGET PROPERTY INFORMATION

ADDRESS

9648 Santa Fe Springs Road
WDI
Santa Fe Springs, CA 90670

RESEARCH SOURCE

Source 1:

LA Recorder
Los Angeles, CA

PROPERTY INFORMATION

Deed 1:

Type of Deed:	deed
Title is vested in:	Stan Mandell Trustee
Title received from:	Pierra Richard Trustee
Deed Dated	12/18/2015
Deed Recorded:	3/17/2015
Book:	NA
Page:	na
Volume:	na
Instrument:	na
Docket:	NA
Land Record Comments:	
Miscellaneous Comments:	
Legal Description:	See Exhibit
Legal Current Owner:	Stan Mandell Trustee
Parcel # / Property Identifier:	8167-002-026, 8167-002-025, 8167-002-030, 8167-002-051
Comments:	See Exhibit

Deed 2:

Type of Deed:	deed
Title is vested in:	USA Consolidators Inc
Title received from:	Durable Properties Inc
Deed Dated	12/13/2011
Deed Recorded:	12/28/2011
Book:	NA
Page:	na
Volume:	na
Instrument:	na
Docket:	NA
Land Record Comments:	

EDR Environmental Lien and AUL Search

Miscellaneous Comments:

Legal Description: See Exhibit

Legal Current Owner: USA Consolidators Inc

Parcel # / Property Identifier: 8167-002-052, 8167-002-053

Comments: See Exhibit

ENVIRONMENTAL LIEN

Environmental Lien: Found ☐ Not Found ☒

OTHER ACTIVITY AND USE LIMITATIONS (AULS)

AULs: Found ☒ Not Found ☐

If found:

1st Party:	na
2nd Party:	na
Dated:	5/31/2007
Recorded:	6/14/2007
Book:	NA
Page:	na
Docket:	NA
Volume:	na
Instrument:	na
Comments:	
Miscellaneous Comments:	

Deed Exhibit 1

This page is part of your document - DO NOT DISCARD

20150285954

Recorded/Filed in Official Records
Recorder's Office, Los Angeles County, California

03/17/15 AT 01:40PM

Pages: 0011

FEES:	45.00
TAXES:	0.00
OTHER:	0.00
PAID:	45.00

LEADSHEET

201503172870050

00010290772

006701746

SEQ:
01

DAR - Mail (Hard Copy)

THIS FORM IS NOT TO BE DUPLICATED

E488403

RECORDING REQUESTED BY
AND WHEN RECORDED MAIL TO:

MAGDLEN, WENKER & SCHROTH
Attorneys at Law
1631 Beverly Blvd.
Los Angeles, CA 90026



AFFIDAVIT OF CHANGE OF TRUSTEE

AFFIDAVIT OF CHANGE OF TRUSTEE

STAN MANDELL, the undersigned, hereby certifies and declares:

1. The name of the Trust to which this affidavit applies is the ADELINE R. BENNETT, M.D., LIVING TRUST.

2. The Trust was created on March 30, 2001 by Adeline R. Bennett, M.D., as settlor.

3. The former Trustee is PIERRE RICHARD.

4. The currently acting Trustee is STAN MANDELL, having succeeded the former Trustee on March 25, 2014 by reason of removal of former trustee. See the attached certified court order (Exhibit A).

5. The Trust holds the following interest in real property: Approximately 20.38 gross acres of industrially (M-2) zoned land, located in the City of Santa Fe Springs, County of Los Angeles, State of California, commonly known as 9648 Santa Fe Springs Road, APN: 8167-002-005, 026, 030 and 051. See attached legal description (Exhibit B).

6. This affidavit is being signed below by all of the currently acting Trustees of the Trust.

Date: February 18, 2015

Stan Mandell
Successor Trustee

A notary public or other officer completing this certificate verifies only the identity of the individual who signed the document to which this certificate is attached, and not the truthfulness, accuracy, or validity of that document.

State of California
County of Los Angeles

Subscribed and sworn to (or affirmed) before me on this 18th day of February, 2015, by Stan Mandell, proved to me on the basis of satisfactory evidence to be the person(s) who appeared before me.

Nancy Smith

[Officer's seal]

NANCY SMITH
Commission # 1923563
Notary Public - California
Los Angeles County
My Comm. Expires Feb 25, 2015

EXHIBIT A

Arthur G. Lesmez, Esq.- State Bar No. 118546
Bernard Ware, Esq.-State Bar No. 159833
THE LAW OFFICES OF ARTHUR G. LESMEZ
A Professional Corporation
854 Pico Boulevard
Santa Monica, CA 90405-1325
Telephone: (310) 399-1111
Facsimile: (310) 399-FAXX (3299)

Attorney for Petitioner,
LOUISE CLARE

FILED
Superior Court of California
County of Los Angeles
MAR 25 2014
Sherri R. Carter, Executive Officer/Clerk
By Michelle Butcher, Deputy

MAR 20 2014 AM 10:05

SUPERIOR COURT OF THE STATE OF CALIFORNIA

FOR THE COUNTY OF LOS ANGELES - CENTRAL DISTRICT

IN THE MATTER OF **ADELINE R. BENNETT, M.D., LIVING TRUST** **u/d/t/3/30/2001**	**CASE NO. : BP 115475** Assigned for All Purposes: Judge: Reva G. Goetz Dept. 9 **ORDER FOR THE APPOINTMENT OF A SUCCESSOR TRUSTEE**

On February 13, 2014, a Status Hearing was heard in Department 9 of the above-entitled Court on this matter. Arthur G. Lesmez, Esq. of The Law Offices of Arthur G. Lesmez, A Professional Corporation appeared on behalf of Petitioner, LOUISE CLARE. Samuel Ogbogu, Esq. of Law Offices of Samuel Ogbogu, Inc. appeared on behalf of Respondent, PIERRE RICHARD. The Honorable David J. Cowan, Commissioner, presided.

After hearing from the attorneys that the Successor Trustees that were suggested by Judge R. Geotz on November 22, 2013 were all either unavailable or declined the appointment, Commissioner Cowan gave the parties a short recess to discuss other possible Successor Trustees for this matter. After some research and discussion, the attorneys were not able to mutually agree upon a Successor Trustee, but provided the Court with the names of several candidates who had agreed to serve.

///

///

Commissioner Cowan then appointed **Stan Mandell of Mandell & Movasessian**, 411 North Central Avenue, Suite #200 Glendale, CA 91203-2020, as **Successor Trustee, to administer the Adeline R. Bennett, M.D., Living Trust.** The appointment was effective immediately.

IT IS SO ORDERED.

DATED: MAR 25 2014

PS

DAVID J. COWAN, COMMISSIONER,
SUPERIOR COURT OF THE STATE OF CALIFORNIA
FOR THE COUNTY OF LOS ANGELES

I certify that this is a true and correct copy of the original ORDER on file in this office consisting of 2 pages
SHERRI R. CARTER, Executive Officer / Clerk of the Superior Court of California, County of Los Angeles.
Date: FEB 10 2015 By _____, Deputy
D. WADE

EXHIBIT B

LEGAL DESCRIPTION

PARCEL A:

PARCEL 3 OF PARCEL MAP NO. 14608, IN THE CITY OF SANTA FE SPRINGS, COUNTY OF LOS ANGELES, STATE OF CALIFORNIA, AS PER MAP FILED IN BOOK 149, PAGES 6 TO 8, INCLUSIVE, OF PARCEL MAPS, IN THE OFFICE OF THE COUNTY RECORDER OF SAID COUNTY.

EXCEPT ALL OIL, GAS AND PETROLEUM SUBSTANCES AND OTHER MINERALS CONTAINED IN OR UNDER SAID LAND, AS RESERVED IN THE DEED FROM CHANSLOR-CANFIELD MIDWAY OIL COMPANY, A CORPORATION, TO GENERAL PETROLEUM CORPORATION OF CALIFORNIA, A CORPORATION, RECORDED JANUARY 22, 1932 AS INSTRUMENT NO. 115, IN BOOK 11335 PAGE 264 OF OFFICIAL RECORDS.

PARCEL B-1:

THAT PORTION OF LOT 5 OF RESURVEY OF GUNN AND HAZZARDS PLAT OF THE CULLEN TRACT, IN THE CITY OF SANTA FE SPRINGS, COUNTY OF LOS ANGELES, STATE OF CALIFORNIA, AS PER MAP RECORDED IN BOOK 34 PAGE 64 OF MISCELLANEOUS RECORDS, IN THE OFFICE OF THE COUNTY RECORDER OF SAID COUNTY, DESCRIBED AS FOLLOWS:

BEGINNING AT THE MOST SOUTHWESTERLY CORNER OF SAID LOT, SAID CORNER BEING THE INTERSECTION OF LOS NIETOS ROAD AND SANTA FE SPRINGS ROAD; THENCE SOUTHEASTERLY ALONG SAID CENTER LINE OF LOS NIETOS ROAD, A DISTANCE OF 300 FEET; THENCE NORTHEASTERLY PARALLEL TO THE CENTER LINE OF SANTA FE SPRINGS ROAD, A DISTANCE OF 500 FEET TO THE POINT OF BEGINNING; THENCE SOUTHEASTERLY PARALLEL TO THE CENTER LINE OF LOS NIETOS ROAD, A DISTANCE OF 125 FEET; THENCE SOUTHWESTERLY PARALLEL TO THE CENTER LINE OF SANTA FE SPRINGS ROAD, A DISTANCE OF 170 FEET; THENCE SOUTHEASTERLY PARALLEL TO THE CENTER LINE OF LOS NIETOS ROAD, A DISTANCE OF 843.33 FEET; THENCE NORTHEASTERLY ON A LINE PARALLEL TO THE CENTER LINE OF GREENLEAF AVENUE, A DISTANCE OF 835.00 FEET; THENCE NORTH 50° 30' 00" WEST, PARALLEL TO THE CENTER LINE OF LOS NIETOS ROAD, A DISTANCE OF 968.21 FEET; THENCE SOUTHWESTERLY PARALLEL TO THE CENTER LINE OF SANTA FE SPRINGS ROAD TO A POINT DISTANCE NORTHEASTERLY THEREON 757.58 FEET FROM THE SOUTHWESTERLY LINE OF SAID LOT; THENCE NORTHWESTERLY, PARALLEL WITH SAID CENTER LINE OF LOS NIETOS ROAD, A DISTANCE OF 250.00 FEET TO THE SOUTHEASTERLY LINE OF SANTA FE SPRINGS ROAD AS IT EXISTED ON JANUARY 23, 1968; THENCE SOUTHWESTERLY, ALONG SAID ROAD 25.00 FEET; THENCE SOUTHEASTERLY PARALLEL WITH SAID CENTER LINE OF LOS NIETOS ROAD TO A LINE THAT IS PARALLEL WITH THE CENTER LINE OF SANTA FE SPRINGS ROAD AND DISTANT SOUTHEASTERLY 300 FEET THEREFROM ALSO SAID LINE PASSING THROUGH SAID TRUE POINT OF BEGINNING; THENCE SOUTHWESTERLY ALONG SAID PARALLEL LINE, TO THE TRUE POINT OF BEGINNING.

EXCEPT ALL OIL, GAS AND PETROLEUM SUBSTANCES AND OTHER MINERALS CONTAINED IN OR UNDER SAID LAND, AS RESERVED IN THE DEED FROM CHANSLOR-CANFIELD MIDWAY OIL COMPANY, A CORPORATION, TO GENERAL PETROLEUM CORPORATION OF CALIFORNIA, A CORPORATION, RECORDED JANUARY 22, 1932 AS INSTRUMENT NO. 115, IN BOOK 11335 PAGE 264 OF OFFICIAL RECORDS.

LEGAL DESCRIPTION
(continued)

PARCEL B-2:

AN EASEMENT FOR ROAD AND UTILITY PURPOSES AND THE RIGHT TO DEDICATE SAME, OVER THE NORTHEASTERLY 25.00 FEET, TO BE USED IN COMMON WITH OTHERS, OF THAT PORTION OF LOT 5 OF RESURVEY OF GUNN AND HAZZARDS PLAT OF THE CULLEN TRACT, IN THE CITY OF SANTA FE SPRINGS, COUNTY OF LOS ANGELES, STATE OF CALIFORNIA, AS SHOWN ON MAP RECORDED IN BOOK 34 PAGE 64 OF MISCELLANEOUS RECORDS, IN THE OFFICE OF THE COUNTY RECORDER OF SAID COUNTY, DESCRIBED AS FOLLOWS:

BEGINNING AT THE INTERSECTION OF THE CENTER LINE OF SANTA FE SPRINGS-WHITTIER ROAD, 40 FEET WIDE, AND LOS NIETOS ROAD, 60 FEET WIDE; THENCE SOUTHEASTERLY, ALONG SAID CENTER LINE OF LOS NIETOS ROAD, 300 FEET; THENCE NORTHEASTERLY, ALONG A LINE PARALLEL WITH SAID CENTER LINE OF SANTA FE SPRINGS-WHITTIER ROAD, 607.50 FEET TO THE TRUE POINT OF BEGINNING; THENCE CONTINUING NORTHEASTERLY, ALONG SAID LAST MENTIONED PARALLEL LINE, 125.00 FEET; THENCE NORTHWESTERLY, PARALLEL TO SAID CENTER LINE OF LOS NIETOS ROAD, 300 FEET TO A POINT IN SAID CENTER LINE OF SANTA FE SPRINGS-WHITTIER ROAD; THENCE SOUTHWESTERLY, ALONG SAID LAST MENTIONED CENTER LINE, 125 FEET TO A POINT THAT IS DISTANT 607.50 FEET ALONG SAID CENTER LINE FROM ITS INTERSECTION WITH THE CENTER LINE OF LOS NIETOS ROAD; THENCE SOUTHEASTERLY, PARALLEL TO SAID CENTER LINE OF LOS NIETOS ROAD, 300 FEET TO THE TRUE POINT OF BEGINNING.

PARCEL B-3:

AN EASEMENT FOR SEWER AND UTILITY PURPOSES TO LOS NIETOS ROAD OVER THE WESTERLY 6 FEET OF THE SOUTHERLY 240 FEET AND THE WESTERLY 20 FEET OF THE NORTHERLY 50 FEET OF THAT PORTION OF LOT 5 OF RESURVEY OF GUNN AND HAZZARDS PLAT OF THE CULLEN TRACT, IN THE CITY OF SANTA FE SPRINGS, COUNTY OF LOS ANGELES, STATE OF CALIFORNIA, AS PER MAP RECORDED IN BOOK 34 PAGE 64 OF MISCELLANEOUS RECORDS, IN THE OFFICE OF THE COUNTY RECORDER OF SAID COUNTY, DESCRIBED AS FOLLOWS:

BEGINNING AT THE SOUTHEAST CORNER OF SAID LOT, SAID CORNER BEING A POINT IN THE CENTER LINE OF LOS NIETOS ROAD, 60 FEET WIDE; THENCE NORTHWESTERLY, ALONG THE SOUTHWESTERLY LINE OF SAID LOT, A DISTANCE OF 360.00 FEET; THENCE NORTHEASTERLY, PARALLEL WITH THE SOUTHEASTERLY LINE OF SAID LOT, A DISTANCE OF 330.00 FEET TO A POINT IN A LINE PARALLEL WITH THE SOUTHWESTERLY LINE OF SAID LOT AND DISTANT 330 FEET NORTHEASTERLY THEREOF AS MEASURED PARALLEL WITH THE SOUTHEASTERLY LINE OF SAID LOT; THENCE NORTHWESTERLY, ALONG SAID PARALLEL LINE, 233.44 FEET TO THE TRUE POINT OF BEGINNING; THENCE CONTINUING ALONG LAST SAID PARALLEL LINE 404.89 FEET TO A POINT, SAID POINT BEING 57.00 FEET, MEASURED ALONG THE NORTHWESTERLY PROLONGATION OF SAID PARALLEL LINE, SOUTHEASTERLY OF THE NORTHWESTERLY LINE OF SAID LOT, SAID NORTHWESTERLY LINE BEING THE CENTER LINE OF SANTA FE SPRINGS-WHITTIER ROAD, 40 FEET WIDE; THENCE SOUTHWESTERLY 290.00 FEET, PARALLEL WITH THE NORTHWESTERLY LINE OF SAID LOT, TO A POINT 40.00 FEET NORTHEASTERLY, MEASURED AT RIGHT ANGLES, FROM THE SOUTHWESTERLY LINE OF SAID LOT; THENCE

11

LEGAL DESCRIPTION
(continued)

SOUTHEASTERLY, PARALLEL TO THE SOUTHWESTERLY LINE OF SAID LOT, A DISTANCE OF 404.94 FEET TO A LINE PARALLEL WITH THE SOUTHEASTERLY LINE OF SAID LOT AND SOUTHWESTERLY 593.44 FEET, MEASURED ALONG THE SOUTHWESTERLY LINE OF SAID LOT; THENCE NORTHEASTERLY, ALONG LAST SAID PARALLEL LINE, TO THE TRUE POINT OF BEGINNING.

PARCEL B-4:

AN EASEMENT FOR DRAINAGE PURPOSES OVER THE SOUTHEASTERLY 10 FEET OF THE NORTHWESTERLY 30 FEET OF THAT PORTION OF LOT 5 OF RESURVEY OF GUNN AND HAZZARDS PLAT OF THE CULLEN TRACT, IN THE CITY OF SANTA FE SPRINGS, COUNTY OF LOS ANGELES, STATE OF CALIFORNIA, AS PER MAP RECORDED IN BOOK 34 PAGE 64 OF MISCELLANEOUS RECORDS, IN THE OFFICE OF THE COUNTY RECORDER OF SAID COUNTY, DESCRIBED AS FOLLOWS:

BEGINNING AT THE SOUTHEAST CORNER OF SAID LOT, SAID CORNER BEING A POINT IN THE CENTER LINE OF LOS NIETOS ROAD (60 FEET WIDE); THENCE NORTHEASTERLY, ALONG THE SOUTHEASTERLY LINE OF SAID LOT, A DISTANCE OF 1165.00 FEET; THENCE NORTHWESTERLY PARALLEL WITH THE SOUTHWESTERLY LINE OF SAID LOT TO A POINT IN THE NORTHWESTERLY LINE OF SAID LOT, SAID POINT BEING ON THE CENTER LINE OF SANTA FE SPRINGS-WHITTIER ROAD (40 FEET WIDE) BEING THE TRUE POINT OF BEGINNING; THENCE SOUTHWESTERLY 200 FEET ALONG SAID NORTHWESTERLY LINE OF SAID LOT; THENCE SOUTHEASTERLY, PARALLEL WITH THE SOUTHWESTERLY LINE OF SAID LOT TO A POINT WHICH IS LOCATED 300 FEET FROM THE NORTHWESTERLY LINE OF SAID LOT; THENCE NORTHEASTERLY PARALLEL WITH THE NORTHWESTERLY LINE OF SAID LOT TO A POINT WHICH IS 1165 FEET NORTHEASTERLY FROM THE SOUTHWESTERLY LINE OF SAID LOT; THENCE NORTHWESTERLY TO THE POINT OF BEGINNING.

END OF LEGAL DESCRIPTION

Deed Exhibit 2

This page is part of your document - DO NOT DISCARD

20111767398

Pages: 0002

Recorded/Filed in Official Records
Recorder's Office, Los Angeles County, California

12/28/11 AT 01:01PM

FEES:	19.00
TAXES:	0.00
OTHER:	0.00
PAID:	19.00

LEADSHEET

201112280050076

00005160565

003711951

SEQ:
01

DAR - Counter (Hard Copy)

THIS FORM IS NOT TO BE DUPLICATED

E480071

RECORDING REQUESTED BY
Joseph E. Kennedy

WHEN RECORDED MAIL TO
AND MAIL TAX STATEMENTS TO
USA CONSOLIDATORS INC.
11876 PRINCIPI COURT
LAS VEGAS, NV 89183

12/28/2011
20111767398

APN# 8167-002-049

GRANT DEED

THE UNDERSIGNED GRANTOR(s) DECLARE(s) DOCUMENTARY TRANSFER TAX is $0.00 COUNTY CITY TAX $0.00

☐ computed on full value of property conveyed, or ☐ encumbrances remaining at time of sale,
☐ Unincorporated area: ☐ City of Los Angeles, and

FOR A VALUABLE CONSIDERATION, receipt of which is hereby acknowledged,
DURABLE PROPERTIES INC., A Nevada Corporation

Hereby remise, release and forever quitclaim to
USA CONSOLIDATORS INC, A Nevada Corporation.

The following described real property in the City of Santa Fe Springs County of Los Angeles State of CALIFORNIA described as:

LEGAL DESCRIPTION: 9951 Greenleaf Avenue, Santa Fe Springs, California 90670.

Parcel 1 of Parcel Map No. 14608, in the city of Santa fe Springs, County of Los Angeles, State of California, as per map recorded in Book 149, Pages 6 through 6 through 8, inclusive of Parcel Maps, in the office of the County Recorder of said County.

EXCEPT THEREFROM all oil, gas, minerals and other hydrocarbon substances in and under said land lying below a depth of 500 feet from the surface, without however, the right of surface entry, as reserved in a deed recorded Januray 22, 1932, in Book 11335 Page 2643, Official Records.

"The Grantors and the Grantees in this Conveyance are comprised of the same parties who continue to hold the same Proportionate interest in the property, R & T 11923(d)."

Dated December 13, 2011

DURABLE PROPERTIES INC.., A Nevada Corporation

JOSEPH G. AKA Joseph E. Kennedy, CEO

Valerie M. Kennedy, CFO, Secretary

STATE OF ~~CALIFORNIA~~ NEVADA,
COUNTY OF CLARK } S.S.

On DECEMBER 16 2011 before me, MICHAEL BUSUAMLAK
(here insert name and title of the officer), personally appeared JOSEPH E. AND Marie M KENNEDY

who proved to me on the basis of satisfactory evidence) to be the person(s) whose name(s) is/are subscribed to the within instrument and acknowledged to me that he/she/they executed the same in his/her/their authorized capacity(ies), and that by his/her/their signature(s) on the instrument the person(s), or the entity upon behalf of which the person(s) acted, executed the instrument

I certify under **PENALTY OF PERJURY** under the laws of the State of California that the foregoing paragraph is true and correct.

WITNESS my hand and official seal.

Signature Michael Busuamlak

MICHAEL BUSUAMLAK
NOTARY PUBLIC - STATE OF NEVADA
COUNTY OF CLARK
APPT. No. 09-11337-1
MY APPT. EXPIRES SEPTEMBER 15, 2013

ACTIVITY AND USE LIMITATIONS (AULS) EXHIBITS

This page is part of your document - DO NOT DISCARD

20071437318

Pages: 045

Recorded/Filed in Official Records
Recorder's Office, Los Angeles County, California

06/14/07 AT 08:00AM

Fee: 138.00
Tax: 0.00
Other: 0.00
Total: 138.00

Title Company

TITLE(S) :

LEAD SHEET

Assessor's Identification Number (AIN)
To be completed by Examiner OR Title Company in black ink.

Number of AIN's Shown

E494230

THIS FORM IS NOT TO BE DUPLICATED

2

RECORDING REQUESTED BY:
Fernando Villa, Esq.
Greenberg Traurig LLP
2450 Colorado Ave., Suite 400E
WHEN RECORDED, MAIL TO:

Michael J. Skinner
Trustee of the WDIG Site Trust
Michael J. Skinner Consulting, LLC
230 Kings Highway East, #300
Haddonfield, NJ 08033

06/14/07
20071437318

SPACE ABOVE THIS LINE RESERVED FOR RECORDER'S USE

EXECUTED IN COUNTERPART

COVENANT TO RESTRICT USE OF PROPERTY

ENVIRONMENTAL RESTRICTION

(RE: ASSESSOR'S PARCEL NOS. 8167-002-025, 8167-002-026, 8167-002-030, 8167-002-051, SANTA FE SPRINGS, CA)

This document filed for recording by Chicago Title Insurance and trust as an accommodation only. It has not been examined as to its execution or as its effect upon the title.

7106509-x89

3

RECORDING REQUESTED BY:
Fernando Villa, Esq.
Greenberg Traurig LLP
2450 Colorado Ave., Suite 400E
Santa Monica, CA 90404
WHEN RECORDED, MAIL TO:

Michael J. Skinner
Trustee of the WDIG Site Trust
Michael J. Skinner Consulting, LLC
230 Kings Highway East, #300
Haddonfield, NJ 08033

SPACE ABOVE THIS LINE RESERVED FOR RECORDER'S USE

COVENANT TO RESTRICT USE OF PROPERTY

ENVIRONMENTAL RESTRICTION

(Re: Assessor's Parcel Nos. 8167-002-025, 8167-002-026, 8167-002-030, 8167-002-051, Santa Fe Springs, CA)

This Covenant and Agreement ("Covenant") is made by and between the Pitts Grandchildrens' Trust and the Adeline R. Bennett Living Trust (the "Covenantors"), the current owners of property situated in Santa Fe Springs, County of Los Angeles, State of California, described in Exhibit A, attached hereto and incorporated herein by this reference (the "Property"), and the WDIG Site Trust ("WDIG Site Trust" or "Trust"). Pursuant to Civil Code section 1471(c), this Covenant is reasonably necessary to protect present or future human health or safety or the environment as a result of the presence on the land of hazardous substances as defined in 42 U.S.C. § 9601(14), pollutants or contaminants under 42 U.S.C. § 9601(33), and in California Health and Safety Code ("H&SC") Section 25260. The Covenantors and the Trust, collectively referred to as the "Parties," hereby agree pursuant to Civil Code section 1471(c) and H&SC section 25355.5 that the use of the Property be restricted as set forth in this Covenant. The Parties further intend that the provisions of this Covenant also be for the benefit of the U.S. Environmental Protection Agency ("EPA") and the California Department of Toxic Substances Control ("DTSC") as third party beneficiaries.

Exhibit B attached
Exhibit C attached

07 1457318

ARTICLE I

STATEMENT OF FACTS

1.01. The Property is more particularly described and depicted in Exhibit A, attached hereto and incorporated herein by this reference. The Property is located in the area now generally bounded by Los Nietos Road, Greenleaf Avenue, and Santa Fe Springs Road, in the County of Los Angeles, State of California. The Property consists of four parcels of property and is more specifically described as Los Angeles County Assessor's Parcel Nos.: 8167-002-025, 8167-002-026, 8167-002-030, and 8167-002-051.

1.02. The Property is a portion of the Waste Disposal, Inc. Superfund Site and was listed on the National Priority List on July 22, 1987 by EPA. A map of the Site is attached as Exhibit B. Remediation of the Site is being conducted pursuant to the Comprehensive Environmental Response, Compensation, and Liability Act, 42. U.S.C. §§ 9601 *et seq* ("CERCLA"). EPA has selected a remedy for the Site, which is documented in the Amended Record of Decision ("Amended ROD"), signed by EPA on June 21, 2002. The remedy includes construction of a RCRA-equivalent cap over the reservoir area in Area 2, use of engineered caps in portions of Areas 1, 2, 4, 5, 6, 7, and 8, installation and use of an active soil vapor extraction system and/or a soil gas monitoring system, use of a liquids collection system under the RCRA-equivalent cap, institutional controls, engineering controls in buildings overlying buried waste or soil gas noncompliance areas, use of in-business ambient air monitoring, long-term soil gas monitoring, long-term groundwater monitoring, and long-term operations, maintenance and monitoring. The Administrative Record for the Site is available for review at the Santa Fe Springs Public Library located at 11700 Telegraph Road in Santa Fe Springs, and at EPA's Region IX Records Center, located at 95 Hawthorne St., San Francisco, CA 94105.

1.03 Because waste will remain in place at the Site, EPA selected institutional controls as part of the remedy selected in the Amended ROD. The institutional controls will be implemented in order to ensure the long-term integrity of the remedy and to prevent exposure to waste remaining at the site. The Amended ROD provides for restrictive environmental covenants to be recorded on the properties at the Site to fulfill the purposes of protecting the remedy and preventing certain activities on and uses of the properties.

02 1437318

ARTICLE II

DEFINITIONS

2.01. DTSC. "DTSC" means the California Department of Toxic Substances Control and includes its successor agencies, if any.

2.02. EPA. "EPA" means the United States Environmental Protection Agency and includes its successor agencies, if any.

2.03. Owner. "Owner" means each Covenantor, its successors in interest, and their successors in interest, including heirs and assigns, who at any time hold title to or an ownership interest in, all or any portion of the Property.

2.04. Occupant. "Occupant" means Owners and any person or entity entitled by ownership, leasehold, or other legal relationship to the right to occupy any portion of the Property, and their successors in interest.

2.05. CERCLA Lead Agency. "CERCLA Lead Agency" means the governmental entity having the designated lead responsibility to implement response action under the National Contingency Plan ("NCP"), 40 C.F.R. Part 300. EPA is the CERCLA Lead Agency at the time of the recording of this instrument.

2.06 WDIG Site Trust. "WDIG Site Trust" means the grantee and Covenantee of this environmental restriction and its Trustee, and their successors in interest.

2.07 Waste Materials. "Waste Materials" means (1) any "hazardous substance" under Section 101(14) of CERCLA, 42 U.S.C. § 9601(14); (2) any pollutant or contaminant under Section 101(33), 42 U.S.C. § 9601(33); (3) any "solid waste" under Section 1004(27) of RCRA, 42 U.S.C. § 6903(27); (4) any "hazardous substance" under California Health and Safety Code §§ 25316 and 25317; and (5) all material identified as waste or sump material in site investigations conducted prior to the date this Covenant is recorded, irrespective of whether it is

07 1425518

classified as a hazardous substance, pollutant or contaminant, or solid waste under the above statutes.

ARTICLE III
GENERAL PROVISIONS

3.01. Restrictions to Run with the Land. This Covenant sets forth protective provisions, covenants, restrictions, and conditions (collectively referred to as "Restrictions"), subject to which the Property and every portion thereof shall be improved, held, used, occupied, leased, sold, hypothecated, encumbered, and/or conveyed. Covenantors covenant that each and every Restriction: (a) runs with the land pursuant to H&SC section 25355.5(a)(1)(C) and Civil Code section 1471; (b) inures to the benefit of and passes with each and every portion of the Property, (c) is for the benefit of and enforceable by the WDIG Site Trust (d) is for the benefit of EPA and DTSC as third party beneficiaries, and (e) is imposed upon the entire Property unless expressly stated as applicable only to a specific portion thereof.

3.02. Binding upon Owners/Occupants. Pursuant to H&SC section 25355.5(a)(1)(C), this Covenant binds all Owners of the Property, their heirs, successors, and assignees, and the agents, employees, and lessees of the Owners, heirs, successors, and assignees. Pursuant to Civil Code section 1471(b), all successive Owners of the Property are expressly bound hereby for the benefit of the WDIG Site Trust, EPA, and DTSC.

3.03. Written Notice of the Presence of Hazardous Substances. Prior to the sale, lease, sublease, assignment or other transfer of the Property, or any portion thereof, the Owner or Occupant or any other, lessor, sublessor, assignor or other transferor shall give the buyer, lessee, sublessee, assignee or other transferee written notice that hazardous substances are located on or beneath the Property, and provide written notice thereof to the WDIG Site Trust, EPA and DTSC.

3.04. Incorporation into Deeds and Leases. The Restrictions set forth herein shall be incorporated by reference in each and all deeds, leases, assignments, or other transfers of all or any portion of the Property which are hereafter executed or renewed. Further, each Owner or

07 1457318

Occupant shall include in any instrument conveying any interest in all or any portion of the Property, including but not limited to deeds, leases, and mortgages, a notice which is in substantially the following form:

NOTICE: THE INTEREST CONVEYED HEREBY IS SUBJECT TO AN ENVIRONMENTAL RESTRICTION AND COVENANT TO RESTRICT USE OF PROPERTY, RECORDED IN THE OFFICIAL RECORDS OF LOS ANGELES COUNTY, CALIFORNIA, ON __ [DATE]___, AS INSTRUMENT NO. _____, IN FAVOR OF AND ENFORCEABLE BY THE WDIG SITE TRUST, AND FOR THE BENEFIT OF THE U.S. ENVIRONMENTAL PROTECTION AGENCY AND THE CALIFORNIA DEPARTMENT OF TOXIC SUBSTANCES CONTROL.

3.05. Conveyance of Property. The Owner shall provide notice to the WDIG Site Trust, and to EPA and DTSC not later than thirty (30) days after any conveyance of any ownership interest in the Property (excluding mortgages, liens, and other non-possessory encumbrances). The WDIG Site Trust, EPA, and DTSC shall not, by reason of this Covenant, have authority to approve, disapprove, or otherwise affect such proposed conveyance, except as otherwise provided by law, by administrative order, consent decree or by a specific provision of this Covenant.

ARTICLE IV
RESTRICTIONS

4.01 New or Modified Buildings. The Covenantors covenant that if any Owner or an Occupant constructs a new building or other permanent structure on the Property, or substantially modifies an existing building or other permanent structure on the Property, and such modification requires a City of Santa Fe Springs building or other land use permit, Owner or Occupant shall implement and maintain any necessary engineered capping system(s) and any necessary engineering control(s) related to the new or modified building or other permanent

07 1457318

structure, in conformance with the provisions of the Amended ROD and as specified by EPA. Such capping system and engineering controls shall be implemented only with the prior written approval of EPA.

4.02 Prohibited Uses. The Property shall not be used in any manner that would interfere with or adversely affect the implementation, integrity, or protectiveness of the remedial measures to be performed pursuant to the Amended ROD or any future response actions required by EPA. Owners and Occupants shall ensure compliance by all users of the Property with the following land/water use restrictions, except as otherwise authorized by EPA to implement the remedy selected in the Amended ROD or any future response action required by EPA.

(a) Placement of warning signs or other posted information shall be allowed and, once posted, no removal or interference with such signs or information shall be permitted.

(b) Placement of site access controls, such as gates or fencing, shall be allowed and shall not be damaged or circumvented.

(c) The Property shall not be used in any manner that may interfere with or affect the integrity of the remedial cap or other components of the remedy, as constructed pursuant to the Amended ROD.

(d) Construction not approved by EPA that impacts any of the remedial capping or other remedy components shall not occur.

(e) No interferences with or alterations to the grading, vegetation and surface water and drainage controls shall be made.

(f) Portions of the Property underlain by Waste Materials and in soil gas noncompliance areas shall not be regraded.

(g) Areas of asphalt or concrete pavement shall not be removed or improved.

(h) No penetrations through or interferences (including, but not limited to, utility trench excavations, excavations for fence posts, excavations for planting trees or large bushes, foundation excavations, and foundation piles) with the remedial cap or any other areas with remedial controls shall be made.

(i) Deep-rooting plants (plants whose root systems will penetrate more than two feet below ground surface) shall not be planted.

(j) Owners and Occupants shall obtain approval from EPA for settings of irrigation

07 1437318

controls in areas underlain by Waste Materials. Such settings shall not be changed without the prior written approval of EPA in accordance with Section 5.01 unless such settings are approved by EPA as part of the remedy selected in the Amended ROD.

(k) Drainage channels and pipes shall not be blocked, rerouted or otherwise interfered with.

(l) No new openings shall be made in building floor slabs in buildings located over Waste Materials or over soil gas noncompliance areas.

(m) Integrity of existing and future foundations shall be maintained in areas underlain by Waste Materials and in soil gas noncompliance areas. All cracks or damage in such foundations shall be reported to the WDIG Site Trust and EPA and the Covenantors covenant that such cracks or damage shall be repaired by the Owner or Occupant.

(n) Indoor gas controls shall not be circumvented.

(o) Indoor gas sensors or alarms shall not be turned off or interfered with.

(p) Soil gas control systems shall not be turned off or interfered with.

(q) Monitoring points, including but not limited to groundwater monitoring wells, soil gas probes, reservoir leachate collection wells, soil gas vents, and survey monuments, shall not be blocked or otherwise obstructed.

(r) Monitoring wells shall not be opened; nothing shall be placed into the monitoring wells.

(s) Liquids recovery systems, liquids treatment systems, and treated liquids storage facilities shall not be turned off or interfered with.

(t) Groundwater supply or monitoring wells shall not be constructed.

(u) Owners of the Property shall disclose all land/water use restrictions to all Occupants on the property.

(v) Owners shall inform the WDIG Site Trust and EPA of the identities of all Occupants on the Property.

(w) During construction, excavation, or grading of any type on the Property, Owner or Occupant shall take measures to ensure that there is no offsite migration of dust, odors or organic vapors. During such activities, Owner or Occupant shall take appropriate measures to protect the health and welfare of onsite personnel and workers and to prevent offsite impacts.

07 1437318

(x) Owner or Occupant must obtain prior written approval for all building or site modifications on the Property from EPA in accordance with Section 4.01 and Section 5.01.

(y) Owner or Occupant shall not excavate Waste Materials on the Site, except as authorized by EPA.

(z) No new construction shall occur on the Property without the prior written approval of EPA in accordance with Section 5.01 and the following requirements:

(i) New construction shall be supported by subsurface explorations and analytical laboratory data to characterize the construction area for the possible existence of Waste Materials.

(ii) If Waste Materials are discovered in the construction area, they shall be remediated or buildings and structures must be appropriately designed to protect occupants.

(iii) Appropriate worker and public health and safety precautions, including but not limited to dust control, safety plans, and other forms of worker protection, must be taken prior to approval of construction.

(aa) Boreholes, foundation piles, or other subsurface penetrations into the reservoir or any other area of the site which could create conduits allowing Waste Materials to migrate to groundwater shall not be made.

(bb) Construction workers shall be provided with appropriate personal protective equipment while they are working at the site.

(cc) Pesticides or herbicides shall not be applied to the capped areas of the site or to areas surrounding monitoring points, except as approved by EPA for use in implementing the remedy selected in the Amended ROD.

(dd) Use of any septic tanks on the property shall be discontinued and such tanks shall be decommissioned in accordance with local regulations.

(ee) The Property shall not be used or redeveloped for residential use; use as a hospital, school for people aged 21 and under, or day care center; or other similar uses by sensitive receptors.

4.03. Access for the WDIG Site Trust. The WDIG Site Trust and EPA, and through them, their respective employees, agents, contractors, subcontractors, consultants, and other third parties authorized by the WDIG Trust and EPA shall have reasonable right of entry and access to

07 1037318

the Property for implementing any response actions, inspection, monitoring, and other activities consistent with the purposes of this Covenant as deemed necessary by EPA in order to protect the public health or safety, or the environment. Such activities shall include, but not be limited to:

(a) Maintaining and monitoring the remedial action selected in the Amended ROD;

(b) Verifying any data or information submitted to EPA;

(c) Conducting investigations relating to Waste Materials at or near the Property;

(d) Obtaining samples;

(e) Assessing the need for, planning, or implementing additional response actions at or near the Property, if authorized by EPA;

(f) Assessing implementation of quality assurance and quality control practices as defined in the Quality Assurance Project Plans approved by EPA for the remedial actions;

(g) Implementing the remedy selected in the Amended ROD;

(h) Assessing Owner's or Occupant's compliance with this Covenant; and

(i) Determining whether the Property is being used in a manner that is prohibited or restricted, or that may need to be prohibited or restricted, in accordance with the Amended ROD.

Nothing in this instrument shall limit or otherwise affect EPA's right of entry and access, or EPA's authority to take response actions under CERCLA, the National Contingency Plan, 40 C.F.R. Part 300, and its successor provisions, or any federal law.

4.04. Enforcement. The WDIG Site Trust shall be entitled to enforce the terms of this instrument by resort to specific performance or legal process and injunctive relief. Failure of a Covenantor, Owner or Occupant to comply with any of the Restrictions specifically applicable to it shall be grounds for the WDIG Site Trust to require that the Covenantor, Owner, or Occupant modify or remove any improvements ("Improvements" herein shall mean all buildings, other structures, landscaping, roads, driveways, and paved parking areas) constructed or placed upon any portion of the Property in violation of the Restrictions. All remedies available hereunder shall be in addition to any and all other remedies at law or in equity, including CERCLA or state law, and violation of this Covenant shall be grounds for the WDIG Site Trust to file civil actions as provided by law or equity. The WDIG Site Trust for itself and on behalf of any person or entity responsible for any response action authorized or required by EPA (collectively "Responsible Parties") shall be entitled to recover damages for any violation of the terms of this

07 1437318

Covenant, including but not limited to, the costs incurred by the WDIG Site Trust or by the Responsible Parties to repair any damage to any remedial facilities or any other feature of any response action or to perform the maintenance of the Improvements, and any expenditures incurred by the Trust or such Responsible Parties to reimburse EPA for the agencies' oversight and enforcement costs related to this Covenant or violations thereof. Enforcement of the terms of this Covenant shall be at the discretion of the Covenantee and the third party beneficiaries and any forbearance, delay or omission to exercise their rights under this Covenant for breach hereof shall not be deemed a waiver by them of any such breach or subsequent breach of any term of this Covenant, or of any of their rights under this Covenant.

4.05 Attorneys' Fees. The WDIG Site Trust shall be entitled to recover its attorneys' fees and any costs from Owner and/or Occupant for any efforts, including but not limited to any legal actions, by the WDIG Site Trust to enforce the terms of this Covenant if the WDIG Site Trust prevails in such efforts or legal action.

ARTICLE V
EXCEPTIONS, TERMINATION, AND TERM

5.01 Exceptions to Land/Water Use Restrictions. If an Owner or an Occupant seeks an exception to the land/water use restrictions in Section 4.01, Owner or Occupant shall obtain the prior written approval of EPA. Owner or Occupant shall submit a request in writing to EPA and to DTSC, with all necessary supporting documentation (such documentation may include appropriate design documents, work plans, and/or calculations). EPA shall respond to such request within a reasonable time, by: 1) providing written approval for the exception; 2) requesting further information in support of the request; 3) providing written approval of the exception with modification; or 4) denying the request. The decision of EPA shall be final and shall not be subject to judicial review. If requested by EPA, any approved exception shall be recorded in the Official Records of Los Angeles County in an Amended and restated Covenant by the person or entity granted the exception.

5.02 Modification. The land/water use restrictions of this Covenant may only be modified upon the written agreement of each Owner and the WDIG Site Trust, with the prior express written approval of EPA. Such modifications shall become effective when they are

07 1637518

incorporated into this Covenant and such modified and restated Covenant is executed by each Owner and the WDIG Site Trust and recorded by the Owner.

5.03 Termination. A Covenantor, or any other aggrieved person, may apply to the EPA for a termination of the Restrictions or other terms of this Covenant as they apply to all or any portion of the Property. The decision of EPA regarding any such request shall be final and not subject to judicial review.

5.04 Term. Unless ended in accordance with the Termination paragraph above or by law, this Covenant shall continue in effect in perpetuity.

5.05 Assignment. The WDIG Site Trust, EPA and DTSC may freely assign their interests in this Covenant to any other parties without the approval of the Covenantors. The WDIG Site Trust shall obtain the written consent of EPA prior to any assignment of its interests under this Covenant.

ARTICLE VI
MISCELLANEOUS

6.01. No Dedication or Taking. Nothing set forth in this Covenant shall be construed to be a gift or dedication, or offer of a gift or dedication, of the Property, or any portion thereof to the general public or anyone else for any purpose whatsoever. Further, nothing set forth in this Covenant shall be construed to effect a taking under state or federal law.

6.02. Notices. Whenever any person gives or serves any Notice ("Notice" as used herein includes any demand or other communication with respect to this Covenant), each such Notice shall be in writing and shall be deemed effective: (1) when delivered, if personally delivered to the person being served or to an officer of a corporate party being served, or (2) three (3) business days after deposit in the mail, if mailed by United States mail, postage paid, certified, return receipt requested:

//

//

07 1437518

To Owners:

Marvin C. Pitts, Trustee
Pitts Grandchildrens' Trust
P.O. Box 3452
Clarksville, TN, 37043

John E. Van Vlear, Esq.
Voss, Cook & Thel, LLP
895 Dove St., Suite 450
Newport Beach, CA 92660

Pierre Richard, Trustee
Adeline R. Bennett Living Trust

Fernando Villa, Esq.
Greenberg Traurig, LLP
2450 Colorado Ave., Suite 400E
Santa Monica, CA 90404

To WDIG Site Trust:

Michael J. Skinner
Trustee of the WDIG Site Trust
Michael J. Skinner Consulting, LLC
230 Kings Highway East, #300
Haddonfield, NJ 08033

To EPA:

Russell Mechem
Remedial Project Manager
U.S. Environmental Protection Agency, Region IX
75 Hawthorne St.
San Francisco, CA 94105
Re: WDI Superfund Site

Taly Jolish
Assistant Regional Counsel
U.S. Environmental Protection Agency, Region IX
75 Hawthorne St.
San Francisco, CA 94105
Re: WDI Superfund Site

To DTSC:

Sara Amir
Chief, Southern California Cleanup Operations Branch
Department of Toxic Substances Control

07 1457318

1011 N. Grandview Ave.
Glendale, CA 91201

Any party may change its address or the individual to whose attention a Notice is to be sent by giving written Notice in compliance with this paragraph.

6.03. Partial Invalidity. If any portion of the Restrictions or other terms set forth herein is determined by a court of competent jurisdiction to be invalid for any reason, the surviving portions of this Covenant, or the application of such portions to persons or circumstances other than those to which it is found to be invalid, shall remain in full force and effect as if such portion found invalid had not been included herein.

6.04. Liberal Construction. Any general rule of construction to the contrary notwithstanding, this instrument shall be liberally construed to effect the purpose of this instrument and the policy and purpose of CERCLA. If any provision of this instrument is found to be ambiguous, an interpretation consistent with the purpose of this instrument that would render the provision valid shall be favored over any interpretation that would render it invalid.

6.05. Third Party Beneficiary. EPA's and DTSC's rights as third party beneficiaries of this Covenant shall be construed pursuant to principles of contract law under the statutory and common law of the State of California.

6.06. Statutory References. All statutory references include successor provisions.

6.07. Waiver of Certain Defenses. Covenantors hereby waive any defense of laches, estoppel or prescription.

Schedule A attached

6.08. Covenants. Covenantors hereby covenants to and with the Covenantee that the Covenantors are the owners in fee of the Property; that Covenantors have a good and lawful title and have the right and power to impose this Covenant on the Property; that the Property is free and clear of encumbrances as of the date hereof, except those listed in Schedule B of the Title Report for the Property, dated March 9, 2007, attached hereto as Exhibit C and incorporated herein by this reference. Notwithstanding the foregoing, nothing herein shall prevent, preclude,

07 1452518

limit or otherwise restrict the filing or recording against the Property of any liens (including but not limited to mortgages, deeds of trust and/or security agreements), encumbrances, covenants, conditions, restrictions, or other documents or instruments, provided that any such liens, encumbrances, covenants, conditions, restrictions, or other documents or instruments shall be subject and subordinate to this Covenant.

6.09. Controlling Law. Except as otherwise provided in Section 7.06, the interpretation and performance of this Covenant shall be governed by the laws of the United States or, if there are no applicable federal laws, by the law of the State of California.

6.10. Joint Obligations. If there are two or more parties identified as Covenantor in the Covenant, the obligations imposed by this Covenant upon them shall be joint and several.

6.11. Captions. The captions in this Covenant have been inserted solely for convenience of reference and are not a part of this Covenant and shall have no effect upon construction or interpretation.

6.12. Counterparts. The parties may execute this Covenant in two or more counterparts, which shall, in the aggregate, be signed by both parties; each counterpart shall be deemed an original instrument as against any party who has signed it. In the event of any disparity between the counterparts produced, the recorded counterpart shall be controlling.

07 1457310

IN WITNESS WHEREOF, the Parties execute this Covenant.

Covenantor: Pitts Grandchildrens' Trust

By: Marvin C Pitts

Title: Trustee

Date: 5-31-07

Covenantor: Adeline R. Bennett Living Trust

By: _____

Title:

Date: _____

WDIG Site Trust:

By: _____

Title:

Date: _____

07 1437318

IN WITNESS WHEREOF, the Parties execute this Covenant.

Covenantor: Pitts Grandchildrens' Trust

By: _____

Title:

Date: _____

Covenantor: Adeline R. Bennett Living Trust

By: _____

Title: trustee

Date: 6-12-07

WDIG Site Trust:

By: _____

Title:

Date: _____

07 1437318

IN WITNESS WHEREOF, the Parties execute this Covenant.

Covenantor: Pitts Grandchildrens' Trust

By: _____

Title:

Date: _____

Covenantor: Adeline R. Bennett Living Trust

By: _____

Title:

Date: _____

WDIG Site Trust:

By: Edward G. Hennes

Title: WDI Trustee

Date: 5/31/07

07 1437318

2

STATE OF TENNESSEE)
)
COUNTY OF MONTGOMERY)

On this 31st day of MAY, in the year 2007,

before me LORI M BARNES, personally appeared

MARVIN C. PITTS,

personally known to me (or proved to me on the basis of satisfactory evidence) to be the person(s) whose name(s) is /are subscribed to the within instrument and acknowledged to me that he/she/they executed the same in his/her/their authorized capacity(ies), and that by his/her/their signature(s) on the instrument the person(s), or the entity upon behalf of which the person(s) acted, executed the instrument.

WITNESS my hand and official seal.

Signature _____



07 1437 318

2

CALIFORNIA ALL-PURPOSE ACKNOWLEDGMENT

State of California
County of Los Angeles } ss.

On 6/12/07 (Date) before me, Lupe Andrea Mendoza, Notary Public (Name and Title of Officer (e.g., "Jane Doe, Notary Public"))

personally appeared Pierre F. Richard (Name(s) of Signer(s))

☐ personally known to me
☑ proved to me on the basis of satisfactory evidence

to be the person(~~s~~) whose name(~~s~~) is/~~are~~ subscribed to the within instrument and acknowledged to me that he/~~she/they~~ executed the same in his/~~her~~/their authorized capacity(~~ies~~), and that by his/~~her~~/their signature(~~s~~) on the instrument the person(~~s~~), or the entity upon behalf of which the person(~~s~~) acted, executed the instrument.

WITNESS my hand and official seal.

LUPE ANDREA MENDOZA
Commission # 1444924
Notary Public - California
Los Angeles County
My Comm. Expires Oct 11, 2007

Signature of Notary Public

OPTIONAL

Though the information below is not required by law, it may prove valuable to persons relying on the document and could prevent fraudulent removal and reattachment of this form to another document.

Description of Attached Document

Title or Type of Document: Covenant to Restrict Use of Property

Document Date: 6/12/07 Number of Pages: 42

Signer(s) Other Than Named Above: _____

Capacity(ies) Claimed by Signer

Signer's Name: Pierre F. Richard, Trustee

RIGHT THUMBPRINT OF SIGNER
Top of thumb here

☐ Individual
☐ Corporate Officer — Title(s): _____
☐ Partner — ☐ Limited ☐ General
☐ Attorney-in-Fact
☑ Trustee
☐ Guardian or Conservator
☐ Other: _____

Signer Is Representing: Adeline R. Bennett Living Trust

© 1999 National Notary Association • 9350 De Soto Ave., P.O. Box 2402 • Chatsworth, CA 91313-2402 • www.nationalnotary.org Prod. No. 5907 Reorder: Call Toll-Free 1-800-876-6827

07 1437318

12

STATE OF NEW JERSEY)
)
COUNTY OF CAMDEN)

On this 31st day of May, in the year **2007**,

before me **Pamela D. Powers**, personally appeared

Michael J. Skinner,

personally known to me (or proved to me on the basis of satisfactory evidence)to be the person(s) whose name(s) is/are subscribed to the within instrument and acknowledged to me that he/she/they executed the same in his/her/their authorized capacity(ies), and that by his/her/their signature(s) on the instrument the person(s), or the entity upon behalf of which the person(s) acted, executed the instrument.

WITNESS my hand and official seal.

Signature Pamela D Powers

PAMELA D. POWERS
Notary Public of New Jersey
My Commission Expires 3/2/2011

07 14273118

13

Exhibit A

PARCEL NUMBERS 8167-002-025, 8167-002-026, 8167-002-030

Legal Description:

Note: Legal description encompasses APNs 8167-002-025, -026, and -030.

That portion of Lot 5 of Resurvey of Gunn and Hazzard's Plat of the Cullen Tract, in the City of Santa Fe Springs, as per map recorded in Book 34, Page 64 of Miscellaneous Records, in the office of the County Recorder of said county, described as follows:

Beginning at the most Southwesterly corner of said lot; said corner being the intersection of Los Nietos Road and Santa Fe Springs Road; thence Southeasterly along said center line of Los Nietos Road, a distance of 300 feet; thence Northeasterly parallel to the center line of Santa Fe Springs Road a distance of 500 feet to the true point of beginning; thence Southeasterly parallel to the center line of Los Nietos Road distance of 125 feet; thence Southwesterly parallel to the center line of Santa Fe Springs Road, a distance of 170 feet; thence Southeasterly parallel to the center line of Los Nietos Road, a distance of 843.33 feet; thence Northeasterly on a line parallel to the center line of Greenleaf Avenue, a distance of 835.00 feet; thence North 50° 30' 00" West parallel to the center line of Los Nietos Road, a distance of 968.21 feet; thence Southwesterly parallel to the center line of Santa Fe Springs Road to a point distance Northeasterly thereon 757.58 feet from the Southwesterly line of said lot; thence Northwesterly, parallel with said center line of Los Nietos Road, a distance of 250.00 feet to the Southeasterly line of Santa Fe Springs Road as it existed on January 23, 1968; thence Southwesterly along said road 25.00 feet; thence Southeasterly parallel with said center line of Los Nietos Road to a line that is parallel with the center line of Santa Fe Springs Road and Distant Southeasterly 300 feet therefrom, also said line passing through said true point of beginning; thence Southwesterly along said parallel line, to the true point of beginning.

07 1857318

24

PARCEL NUMBER 8167-002-051

Legal Description:

That portion of Lot 5 of Resurvey of Gunn and Hazzards Plat on the Cullen Tract, in the City of Santa Fe Springs, County of Los Angeles, State of California, as shown on map recorded in Book 34, Page 64 of Miscellaneous Records, in the Office of the County Recorder of said County, described as follows:

Beginning at the Southeast corner of said lot, said corner being a point in the centerline of Los Nietos Road, 60 feet wide; thence Northeasterly along the Southeasterly line of said lot, a distance of 1165.00 feet; to the point of beginning; thence Northwesterly parallel with the Southwesterly line of said lot, a distance of 300.00 feet; thence Southwesterly, parallel with said Southeasterly line of said Lot 5, a distance of 462.50 feet; thence Southeasterly parallel to the Southwesterly line of said Lot 5 to the Southeasterly line of Lot 5; thence Northeasterly on the Southeasterly line of Lot 5, a distance of 462.50 feet, to the true point of beginning.

EXCEPTING all property deeded to the City of Santa Fe Springs for the widening of Greenleaf Avenue.

07 1437318

07 1437318

8167 | 2

SCALE 1" = 200'

TRA
9060
9106



A RESURVEY OF GUNN & HAZZARDS
PLAT OF THE CULLEN TRACT
M.R. 34-64

PARCEL MAP P.M. 149-6-8

FOR PREV. ASSM'T SEE:
8167-2

ASSESSOR'S MAP
COUNTY OF LOS ANGELES, CALIF.

26

Exhibit B

Map of the Waste Disposal, Inc. Superfund Site

07 1437318

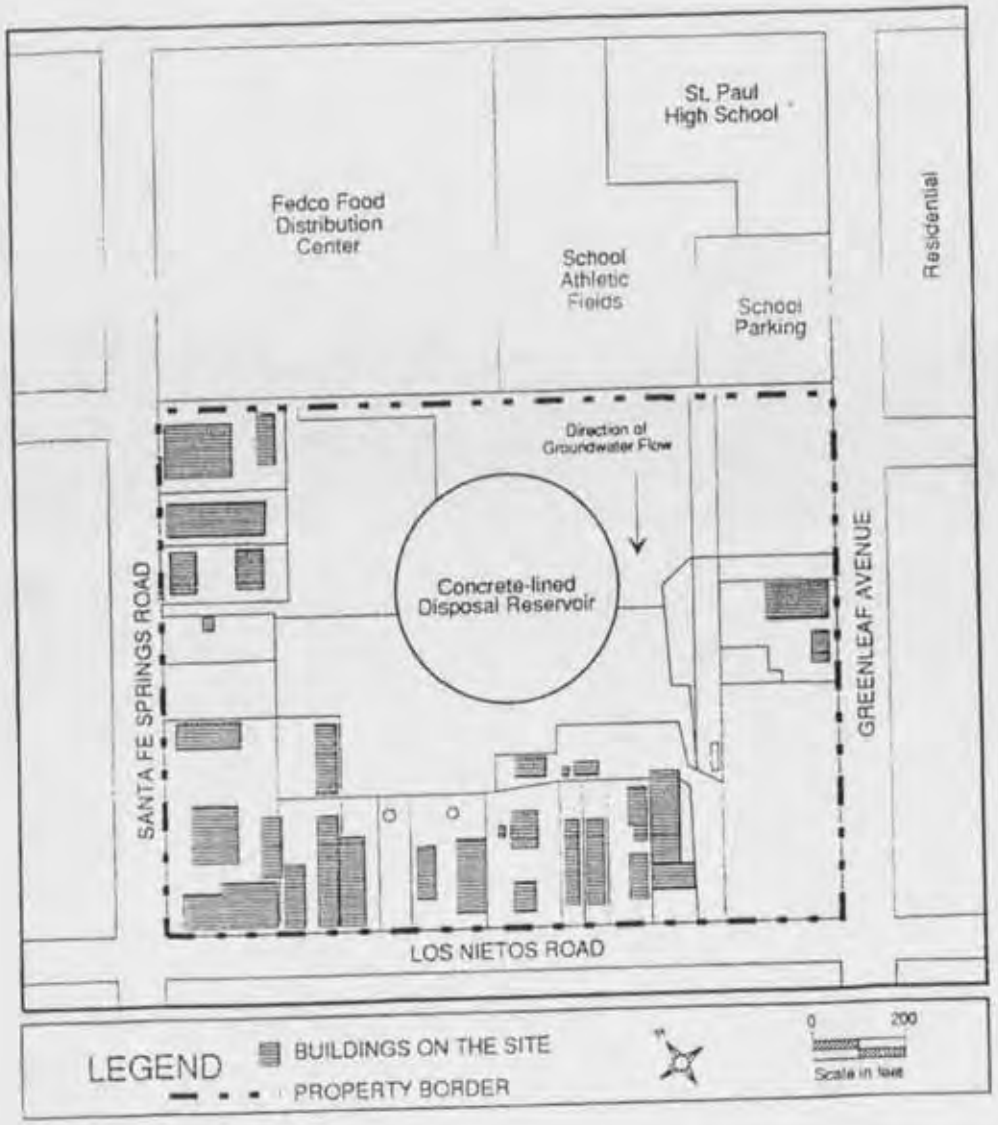
St. Paul
High School
Fedco Food
Distribution
Center
School
Athletic
Fields
School
Parking
Residential
Direction of
Groundwater Flow
Concrete-lined
Disposal Reservoir
SANTA FE SPRINGS ROAD
GREENLEAF AVENUE
LOS NIETOS ROAD
LEGEND
BUILDINGS ON THE SITE
PROPERTY BORDER
0
200
Scale in feet

78

Exhibit C

Title Report
March 7, 2007

07 1427318

Chicago Title Company

Commercial/Industrial Division,
700 South Flower, Suite 800 Los Angeles, CA 90017 (213) 488-4300

7-9

Title Department:

Chicago Title Company
Attn: Dave Balassi
Email: Dave.Balassi@CTT.com
Phone: (213) 488-4394
Fax: (213) 488-4360
Order No.: 71065109-X49

UPDATED PRELIMINARY REPORT

Property Address: Vacant land, Santa Fe Springs, CA

Dated as of: March 9, 2007 at 7:30 am

CHICAGO TITLE INSURANCE COMPANY hereby reports that it is prepared to issue, or cause to be issued, as of the date hereof, a Policy or Policies of Title Insurance describing the land and the estate or interest therein hereinafter set forth, insuring against loss which may be sustained by reason of any defect, lien or encumbrance not shown or referred to as an Exception in Schedule B or not excluded from coverage pursuant to the printed Schedules, Conditions and Stipulations of said Policy forms.

The printed Exceptions and Exclusion from the coverage of said Policy or Policies are set forth in the attached list. Copies of the Policy forms are available upon request.

Please read the exceptions shown or referred to in Schedule B and the exceptions and exclusions set forth in the attached list of this report carefully. The exceptions and exclusions are meant to provide you with notice of matters which are not covered under the terms of the title insurance policy and should be carefully considered. It is important to note that this preliminary report is not a written representation as to the condition of title and may not list all liens, defects, and encumbrances affecting title to the land.

THIS REPORT (AND ANY SUPPLEMENTS OR AMENDMENTS HERETO) IS ISSUED SOLELY FOR THE PURPOSE OF FACILITATING THE ISSUANCE OF A POLICY OF TITLE INSURANCE AND NO LIABILITY IS ASSUMED HEREBY. IF IT IS DESIRED THAT LIABILITY BE ASSUMED PRIOR TO THE ISSUANCE OF A POLICY OF TITLE INSURANCE, A BINDER OR COMMITMENT SHOULD BE REQUESTED.

07 1457548

SCHEDULE A

1. The estate or interest in the land hereinafter described or referred to covered by this report is:

   A Fee as to Parcel(s) A and B-1

   An Easement more fully described below as to Parcel(s) B-2, B-3 and B-4

2. Title to said estate or interest at the date hereof is vested in:

   Marvin W. Pitts and Cecilia Pitts, Trustees under Declaration of Trust dated February 1, 1982, as to an undivided 1/2 interest; and

   Pierre R. Richard, Trustee of the Adeline R. Bennett, M.D. Living Trust dated March 30, 2001, as to an undivided 1/2/ interest

3. The land referred to in this report is situated in the State of California, County of Los Angeles and is described in the Legal Description, attached hereto:

END OF SCHEDULE A

07 1437518

3

LEGAL DESCRIPTION

PARCEL A:

PARCEL 3 OF PARCEL MAP NO. 14608, IN THE CITY OF SANTA FE SPRINGS, COUNTY OF LOS ANGELES, STATE OF CALIFORNIA, AS PER MAP FILED IN BOOK 149, PAGES 6 TO 8, INCLUSIVE, OF PARCEL MAPS, IN THE OFFICE OF THE COUNTY RECORDER OF SAID COUNTY.

EXCEPT ALL OIL, GAS AND PETROLEUM SUBSTANCES AND OTHER MINERALS CONTAINED IN OR UNDER SAID LAND, AS RESERVED IN THE DEED FROM CHANSLOR-CANFIELD MIDWAY OIL COMPANY, A CORPORATION, TO GENERAL PETROLEUM CORPORATION OF CALIFORNIA, A CORPORATION, RECORDED JANUARY 22, 1932 AS INSTRUMENT NO. 115, IN BOOK 11335 PAGE 264 OF OFFICIAL RECORDS.

PARCEL B-1:

THAT PORTION OF LOT 5 OF RESURVEY OF GUNN AND HAZZARDS PLAT OF THE CULLEN TRACT, IN THE CITY OF SANTA FE SPRINGS, COUNTY OF LOS ANGELES, STATE OF CALIFORNIA, AS PER MAP RECORDED IN BOOK 34 PAGE 64 OF MISCELLANEOUS RECORDS, IN THE OFFICE OF THE COUNTY RECORDER OF SAID COUNTY, DESCRIBED AS FOLLOWS:

BEGINNING AT THE MOST SOUTHWESTERLY CORNER OF SAID LOT, SAID CORNER BEING THE INTERSECTION OF LOS NIETOS ROAD AND SANTA FE SPRINGS ROAD; THENCE SOUTHEASTERLY ALONG SAID CENTER LINE OF LOS NIETOS ROAD, A DISTANCE OF 300 FEET; THENCE NORTHEASTERLY PARALLEL TO THE CENTER LINE OF SANTA FE SPRINGS ROAD, A DISTANCE OF 500 FEET TO THE POINT OF BEGINNING; THENCE SOUTHEASTERLY PARALLEL TO THE CENTER LINE OF LOS NIETOS ROAD, A DISTANCE OF 125 FEET; THENCE SOUTHWESTERLY PARALLEL TO THE CENTER LINE OF SANTA FE SPRINGS ROAD, A DISTANCE OF 170 FEET; THENCE SOUTHEASTERLY PARALLEL TO THE CENTER LINE OF LOS NIETOS ROAD, A DISTANCE OF 843.33 FEET; THENCE NORTHEASTERLY ON A LINE PARALLEL TO THE CENTER LINE OF GREENLEAF AVENUE, A DISTANCE OF 835.00 FEET; THENCE NORTH 50° 30' 00" WEST, PARALLEL TO THE CENTER LINE OF LOS NIETOS ROAD, A DISTANCE OF 968.21 FEET; THENCE SOUTHWESTERLY PARALLEL TO THE CENTER LINE OF SANTA FE SPRINGS ROAD TO A POINT DISTANCE NORTHEASTERLY THEREON 757.58 FEET FROM THE SOUTHWESTERLY LINE OF SAID LOT; THENCE NORTHWESTERLY, PARALLEL WITH SAID CENTER LINE OF LOS NIETOS ROAD, A DISTANCE OF 250.00 FEET TO THE SOUTHEASTERLY LINE OF SANTA FE SPRINGS ROAD AS IT EXISTED ON JANUARY 23, 1968; THENCE SOUTHWESTERLY, ALONG SAID ROAD 25.00 FEET; THENCE SOUTHEASTERLY PARALLEL WITH SAID CENTER LINE OF LOS NIETOS ROAD TO A LINE THAT IS PARALLEL WITH THE CENTER LINE OF SANTA FE SPRINGS ROAD AND DISTANT SOUTHEASTERLY 300 FEET THEREFROM ALSO SAID LINE PASSING THROUGH SAID TRUE POINT OF BEGINNING; THENCE SOUTHWESTERLY ALONG SAID PARALLEL LINE, TO THE TRUE POINT OF BEGINNING.

EXCEPT ALL OIL, GAS AND PETROLEUM SUBSTANCES AND OTHER MINERALS CONTAINED IN OR UNDER SAID LAND, AS RESERVED IN THE DEED FROM CHANSLOR-CANFIELD MIDWAY OIL COMPANY, A CORPORATION, TO GENERAL PETROLEUM CORPORATION OF CALIFORNIA, A CORPORATION, RECORDED JANUARY 22, 1932 AS INSTRUMENT NO. 115, IN BOOK 11335 PAGE 264 OF OFFICIAL RECORDS.

07 1457518

B2

LEGAL DESCRIPTION
(continued)

PARCEL B-2:

AN EASEMENT FOR ROAD AND UTILITY PURPOSES AND THE RIGHT TO DEDICATE SAME, OVER THE NORTHEASTERLY 25.00 FEET, TO BE USED IN COMMON WITH OTHERS, OF THAT PORTION OF LOT 5 OF RESURVEY OF GUNN AND HAZZARDS PLAT OF THE CULLEN TRACT, IN THE CITY OF SANTA FE SPRINGS, COUNTY OF LOS ANGELES, STATE OF CALIFORNIA, AS SHOWN ON MAP RECORDED IN BOOK 34 PAGE 64 OF MISCELLANEOUS RECORDS, IN THE OFFICE OF THE COUNTY RECORDER OF SAID COUNTY, DESCRIBED AS FOLLOWS:

BEGINNING AT THE INTERSECTION OF THE CENTER LINE OF SANTA FE SPRINGS-WHITTIER ROAD, 40 FEET WIDE, AND LOS NIETOS ROAD, 60 FEET WIDE; THENCE SOUTHEASTERLY, ALONG SAID CENTER LINE OF LOS NIETOS ROAD, 300 FEET; THENCE NORTHEASTERLY, ALONG A LINE PARALLEL WITH SAID CENTER LINE OF SANTA FE SPRINGS-WHITTIER ROAD, 607.50 FEET TO THE TRUE POINT OF BEGINNING; THENCE CONTINUING NORTHEASTERLY, ALONG SAID LAST MENTIONED PARALLEL LINE, 125.00 FEET; THENCE NORTHWESTERLY, PARALLEL TO SAID CENTER LINE OF LOS NIETOS ROAD, 300 FEET TO A POINT IN SAID CENTER LINE OF SANTA FE SPRINGS-WHITTIER ROAD; THENCE SOUTHWESTERLY, ALONG SAID LAST MENTIONED CENTER LINE, 125 FEET TO A POINT THAT IS DISTANT 607.50 FEET ALONG SAID CENTER LINE FROM ITS INTERSECTION WITH THE CENTER LINE OF LOS NIETOS ROAD; THENCE SOUTHEASTERLY, PARALLEL TO SAID CENTER LINE OF LOS NIETOS ROAD, 300 FEET TO THE TRUE POINT OF BEGINNING.

PARCEL B-3:

AN EASEMENT FOR SEWER AND UTILITY PURPOSES TO LOS NIETOS ROAD OVER THE WESTERLY 6 FEET OF THE SOUTHERLY 240 FEET AND THE WESTERLY 20 FEET OF THE NORTHERLY 50 FEET OF THAT PORTION OF LOT 5 OF RESURVEY OF GUNN AND HAZZARDS PLAT OF THE CULLEN TRACT, IN THE CITY OF SANTA FE SPRINGS, COUNTY OF LOS ANGELES, STATE OF CALIFORNIA, AS PER MAP RECORDED IN BOOK 34 PAGE 64 OF MISCELLANEOUS RECORDS, IN THE OFFICE OF THE COUNTY RECORDER OF SAID COUNTY, DESCRIBED AS FOLLOWS:

BEGINNING AT THE SOUTHEAST CORNER OF SAID LOT, SAID CORNER BEING A POINT IN THE CENTER LINE OF LOS NIETOS ROAD, 60 FEET WIDE; THENCE NORTHWESTERLY, ALONG THE SOUTHWESTERLY LINE OF SAID LOT, A DISTANCE OF 360.00 FEET; THENCE NORTHEASTERLY, PARALLEL WITH THE SOUTHEASTERLY LINE OF SAID LOT, A DISTANCE OF 330.00 FEET TO A POINT IN A LINE PARALLEL WITH THE SOUTHWESTERLY LINE OF SAID LOT AND DISTANT 330 FEET NORTHEASTERLY THEREOF AS MEASURED PARALLEL WITH THE SOUTHEASTERLY LINE OF SAID LOT; THENCE NORTHWESTERLY, ALONG SAID PARALLEL LINE, 233.44 FEET TO THE TRUE POINT OF BEGINNING; THENCE CONTINUING ALONG LAST SAID PARALLEL LINE 404.89 FEET TO A POINT, SAID POINT BEING 57.00 FEET, MEASURED ALONG THE NORTHWESTERLY PROLONGATION OF SAID PARALLEL LINE, SOUTHEASTERLY OF THE NORTHWESTERLY LINE OF SAID LOT, SAID NORTHWESTERLY LINE BEING THE CENTER LINE OF SANTA FE SPRINGS-WHITTIER ROAD, 40 FEET WIDE; THENCE SOUTHWESTERLY 290.00 FEET, PARALLEL WITH THE NORTHWESTERLY LINE OF SAID LOT, TO A POINT 40.00 FEET NORTHEASTERLY, MEASURED AT RIGHT ANGLES, FROM THE SOUTHWESTERLY LINE OF SAID LOT; THENCE

07 1457518

LEGAL DESCRIPTION
(continued)

SOUTHEASTERLY, PARALLEL TO THE SOUTHWESTERLY LINE OF SAID LOT, A DISTANCE OF 404.94 FEET TO A LINE PARALLEL WITH THE SOUTHEASTERLY LINE OF SAID LOT AND SOUTHWESTERLY 593.44 FEET, MEASURED ALONG THE SOUTHWESTERLY LINE OF SAID LOT; THENCE NORTHEASTERLY, ALONG LAST SAID PARALLEL LINE, TO THE TRUE POINT OF BEGINNING.

PARCEL B-4:

AN EASEMENT FOR DRAINAGE PURPOSES OVER THE SOUTHEASTERLY 10 FEET OF THE NORTHWESTERLY 30 FEET OF THAT PORTION OF LOT 5 OF RESURVEY OF GUNN AND HAZZARDS PLAT OF THE CULLEN TRACT, IN THE CITY OF SANTA FE SPRINGS, COUNTY OF LOS ANGELES, STATE OF CALIFORNIA, AS PER MAP RECORDED IN BOOK 34 PAGE 64 OF MISCELLANEOUS RECORDS, IN THE OFFICE OF THE COUNTY RECORDER OF SAID COUNTY, DESCRIBED AS FOLLOWS:

BEGINNING AT THE SOUTHEAST CORNER OF SAID LOT, SAID CORNER BEING A POINT IN THE CENTER LINE OF LOS NIETOS ROAD (60 FEET WIDE); THENCE NORTHEASTERLY, ALONG THE SOUTHEASTERLY LINE OF SAID LOT, A DISTANCE OF 1165.00 FEET; THENCE NORTHWESTERLY PARALLEL WITH THE SOUTHWESTERLY LINE OF SAID LOT TO A POINT IN THE NORTHWESTERLY LINE OF SAID LOT, SAID POINT BEING ON THE CENTER LINE OF SANTA FE SPRINGS-WHITTIER ROAD (40 FEET WIDE) BEING THE TRUE POINT OF BEGINNING; THENCE SOUTHWESTERLY 200 FEET ALONG SAID NORTHWESTERLY LINE OF SAID LOT; THENCE SOUTHEASTERLY, PARALLEL WITH THE SOUTHWESTERLY LINE OF SAID LOT TO A POINT WHICH IS LOCATED 300 FEET FROM THE NORTHWESTERLY LINE OF SAID LOT; THENCE NORTHEASTERLY PARALLEL WITH THE NORTHWESTERLY LINE OF SAID LOT TO A POINT WHICH IS 1165 FEET NORTHEASTERLY FROM THE SOUTHWESTERLY LINE OF SAID LOT; THENCE NORTHWESTERLY TO THE POINT OF BEGINNING.

END OF LEGAL DESCRIPTION

07 1857218

34

SCHEDULE B

At the date hereof exceptions to coverage in addition to the printed Exceptions and Exclusions in the policy form designated on the face page of this Report would be as follows:

A. Property taxes, including any assessments collected with taxes, for the fiscal year 2007 - 2008 that are a lien not yet due.

B. Property taxes, for the fiscal year 2006 - 2007 are paid. For proration purposes the amounts are:

1st Installment:	$213.89 Paid
2nd Installment:	$213.88 Paid
Code Area:	09106
Assessors Parcel Number:	8167-002-025
Affects:	Portion of Parcel B-1

C. Property taxes, for the fiscal year 2006 - 2007 are paid. For proration purposes the amounts are:

1st Installment:	$7,831.58 Paid
2nd Installment:	$7,831.58 Paid
Code Area:	09060
Assessors Parcel Number:	8167-002-026
Affects:	Portion of Parcel B-1

D. Property taxes, for the fiscal year 2006 - 2007 are paid. For proration purposes the amounts are:

1st Installment:	$85.14 Paid
2nd Installment:	$85.13 Paid
Code Area:	09060
Assessors Parcel Number:	8167-002-030
Affects:	Remainder of Parcel B-1

07 1452318

SCHEDULE B
(continued)

E. Property taxes, for the fiscal year 2006 - 2007 are paid. For proration purposes the amounts are:

1st Installment:	$993.35 Paid
2nd Installment:	$993.35 Paid
Code Area:	09106
Assessors Parcel Number:	8167-002-051
Affects:	Parcel A

F. The lien of supplemental or escaped assessments of property taxes, if any, made pursuant to the provisions of Part 0.5, Chapter 3.5 or Part 2, Chapter 3, Articles 3 and 4 respectively (commencing with Section 75) of the Revenue and Taxation Code of the State of California as a result of the transfer of title to the vestee named in Schedule A; or as a result of changes in ownership or new construction occurring prior to date of policy.

1. Easements for road purposes over those portions of said land within the lines of the roads on the northwest, southwest and southeast line of said land, as easements for such pipe lines and pole lines as may exist in said roads. (In Book 1205 Page 224 of Deeds is the record of a Deed purporting to convey a right of way for pipe line in Santa Fe Springs Road to Central Oil Company, and in Book 3045 Page 189 of Deeds is the record of a Deed purporting to convey to Murphy Oil Company a right of way for pipe lines in La Mirada and Whittier Road).

2. An easement affecting the portion of said land and for the purposes stated herein and incidental purposes (No representation is made as to the present ownership of said easement)

In Favor of:	Southern California Edison Company, a corporation
For:	Public utilities
Recorded:	July 28, 1953 as Instrument No. 2529, Official Records
Affects:	A portion of said land more particularly described therein
Affects:	Parcel B-1

3. An easement affecting the portion of said land and for the purposes stated herein and incidental purposes (No representation is made as to the present ownership of said easement)

In Favor of:	Southern California Edison Company, a corporation
For:	Public utilities
Recorded:	October 15, 1957 as Instrument No. 3931, Official Records
Affects:	A portion of said land more particularly described therein
Affects:	Parcel A

07 1457318

SCHEDULE B
(continued)

4. An easement affecting the portion of said land and for the purposes stated herein and incidental purposes (No representation is made as to the present ownership of said easement)

In Favor of:	Southern California Edison Company, a corporation
For:	Public utilities
Recorded:	January 24, 1958 as Instrument No. 3194, Official Records
Affects:	A portion of said land more particularly described therein
Affects:	Parcel A

5. An easement affecting the portion of said land and for the purposes stated herein and incidental purposes (No representation is made as to the present ownership of said easement)

In Favor of:	The City of Santa Fe Springs, a municipal corporation
For:	Right of way for street, public utility and municipal purposes
Recorded:	January 29, 1964 as Instrument No. 4022, Official Records
Affects:	A portion of said land more particularly described therein
Affects:	Parcel B-1

6. An easement affecting the portion of said land and for the purposes stated herein and incidental purposes (No representation is made as to the present ownership of said easement)

In Favor of:	Southern California Edison Company, a corporation
For:	Public utilities
Recorded:	August 16, 1968 as Instrument No. 3681, Official Records
Affects:	A portion of said land more particularly described therein
Affects:	Parcel B-1

7. The effect of a deed

Transfer tax:	$110.00
Dated:	December 28, 1973
Grantor:	Lucille B. Hudson, a single woman and Bessie Hudson, a single woman, who acquired title as N. B. Hudson
Grantee:	Phil Campbell and Gwen H. Campbell, husband and wife, as community property
Recorded:	December 31, 1973 as Instrument No. 399, of Official Records
Defect:	Said deed may encroach on the southeasterly 23 feet of Parcel B-1 herein described

07 1437314

SCHEDULE B
(continued)

8. The effect of a deed

Transfer tax:	$110.00
Dated:	December 28, 1973
Grantor:	Delmar L. Carter and Zelda M. Carter, husband and wife who acquired title as Delmar L. Carter and Zelda May Carter, husband and wife
Grantee:	Phil Campbell and Gwen H. Campbell, husband and wife, as community property
Recorded:	December 31, 1973 as Instrument No. 400, of Official Records
Defect:	Said deed may encroach on the southeasterly 23 feet of Parcel B-1 herein described

9. Provisions of the dedication statement on the map shown below, which offer the land herein described for future street or alley and restrict the use thereof.

Map of:	Parcel Map No. 14608, filed in Book 149, Pages 6 to 8, inclusive, of Parcel Maps
Affects:	Parcel 3 of said Parcel Map

10. A covenant and agreement wherein the owners of said land covenant and agree that said land shall be held as one parcel and no portion shall be sold separately, which covenant is expressed to run with the land and be binding upon future owners.

Executed by:	Marvin W. Pitts, Cecilia Pitts and Adeline R. Bennett
In Favor of:	The City of Santa Fe Springs
Recorded:	January 18, 1982 as Instrument No. 82-57860, of Official Records

07 14373 18

38

SCHEDULE B
(continued)

11. A Notice that Weeds on Property are a Public Nuisance and that Abatement has been or will be done by County and Property Assessed

    Recorded: March 14, 1994 as Instrument No. 94-495395, of Official Records

    Affects: A portion of the land described herein.

12. A Notice that Weeds on Property are a Public Nuisance and that Abatement has been or will be done by County and Property Assessed

    Recorded: November 15, 1994 as Instrument No. 94-2058802, of Official Records

    Affects: A portion of the land described herein.

13. A Notice that Weeds on Property are a Public Nuisance and that Abatement has been or will be done by County and Property Assessed

    Recorded: February 7, 1996 as Instrument No. 96-218797, of Official Records

    Affects: A portion of the land described herein.

14. A Notice that Weeds on Property are a Public Nuisance and that Abatement has been or will be done by County and Property Assessed

    Recorded: February 7, 1996 as Instrument No. 96-218798, of Official Records

    Affects: A portion of the land described herein.

15. A Notice that Weeds on Property are a Public Nuisance and that Abatement has been or will be done by County and Property Assessed

    Recorded: February 7, 1996 as Instrument No. 96-218799, of Official Records

    Affects: A portion of the land described herein.

16. A Notice that Weeds on Property are a Public Nuisance and that Abatement has been or will be done by County and Property Assessed

    Recorded: January 30, 1997 as Instrument No. 97-158436, of Official Records

    Affects: A portion of the land described herein.

07 1457 518

39

SCHEDULE B
(continued)

17. A Notice that Weeds on Property are a Public Nuisance and that Abatement has been or will be done by County and Property Assessed

Recorded:	December 4, 1997 as Instrument No. 97-1910592, of Official Records
Affects:	A portion of the land described herein.

18. A document entitled "Notice of Lien under Comprehensive Environmental Response, Compensation & Liability Act of 1980, as Amended 42 U.S.C. Section 9607(1)", dated May 8, 2003 executed by United States Environmental Protection Agency, subject to all the terms, provision(s) and conditions therein contained, recorded June 16, 2003 as Instrument No. 03-1707779, Official Records.

19. An abstract of judgment for the amount shown below and any other amounts due:

Amount:	$427,968.20
Debtor:	Phil Campbell and Gwendolyn Campbell
Creditor:	Harvey & Parmelee (fka Darling, Wold & Agee)
Case No.:	VC002506
Recorded:	February 6, 2003 as Instrument No. 03-0366141, of Official Records

Reference is hereby made to said document for full particulars.

20. The effect of a deed

Transfer tax:	- 0 -
Dated:	January 18, 2007
Grantor:	Roger Pits and Marvin E. Pitts, Successor Trustees of The Pitts Family Trust created pursuant to Declaration of Trust dated February 1, 1982, all right title and interest
Grantee:	Marvin C. Pitts, Successor Trustee of The Pitts Grandchildren's Trust created pursuant to Declaration of Trust dated July 1, 1987
Recorded:	March 7, 2007 as Instrument No. 20070496136, of Official Records
Defect:	The grantor has no present interest in the property; ***this Company will require a copy of The Pitts Family Trust agreement.***

21. Water rights, claims or title to water, whether or not disclosed by the public records.

22. Matters which may be disclosed by an inspection and/or by a correct ALTA/ACSM Land Title Survey of said land that is satisfactory to this Company, and/or by inquiry of the parties in possession thereof.

This office must be notified at least 7 business days prior to the scheduled closing in order to arrange for an inspection of the land; upon completion of this inspection you will be notified of the removal of specific coverage exceptions and/or additional exceptions to coverage.

07 1957518

SCHEDULE B
(continued)

23. Any rights of parties in possession of said land, based on any unrecorded lease, or leases.

    This Company will require a full copy of any unrecorded lease, together with all supplements, assignments, and amendments for review.

24. Any claim, which arises out of the transaction vesting in the insured the estate or interest insured by this policy, by reason of the operation of federal bankruptcy, state insolvency, or similar creditors' rights laws, that is based on:

    (a) The transaction creating the estate or interest insured by this policy being deemed a fraudulent conveyance or fraudulent transfer; or

    (b) The transaction creating the estate or interest insured by this policy being deemed a preferential transfer except where the preferential transfer results from the failure:

        (i) To timely record the instrument of transfer; or

        (ii) Of such recordation to impart notice to a purchaser for value or a judgment or lien creditor.

25. Any claim, which arises out of the transaction creating the interest of the mortgagee insured by this policy, by reason of the operation of federal bankruptcy, state insolvency, or similar creditors' rights laws, that is based on:

    (a) The transaction creating the interest of the insured mortgagee being deemed a fraudulent conveyance or fraudulent transfer; or

    (b) The subordination of the interest of the insured mortgagee as a result of the application of the doctrine of equitable subordination; or

    (c) The transaction creating the interest of the insured mortgagee being deemed a preferential transfer except where the preferential transfer results from the failure:

        (i) To timely record the instrument of transfer; or

        (ii) Of such recordation to impart notice to a purchaser for value or a judgment or lien creditor.

26. Any invalidity or defect in the title of the vestees in the event that the trust referred to herein is invalid or fails to grant sufficient powers to the trustee(s) or in the event there is lack of compliance with the terms and provisions of the trust instrument.

    This Company will require a Trust Certification pursuant to California Probate Code Section 18100.5. The Company reserves the right to except additional items and/or make additional requirements after reviewing said documents.

02 14527318

SCHEDULE B
(continued)

END OF SCHEDULE B

07 1437318

INFORMATIONAL NOTES

Note No. 1: Section 12413.1, California Insurance Code became effective January 1, 1990. This legislation regulates the disbursement of funds deposited with any title entity acting in an escrow or sub-escrow capacity. The law requires that all funds be deposited and collected by the title entity's escrow and/or sub-escrow account prior to disbursement of any funds. Some methods of funding may be subject to a holding period, which must expire before any funds may be disbursed. In order to avoid any such delays, all funding should be done via wire transfer. Funds deposited with the Company via wire transfer may be disbursed upon receipt. Funds deposited by cashiers checks, certified checks, and teller's checks is one business day after the day deposited. Other checks may require hold periods from two to five business days after the day deposited, and may delay your closing. The Company may receive benefits from such banks based upon the balances in such accounts. Such benefits will be retained by the Company as part of its compensation for handling such funds.

Note No. 2: The charge where an order is cancelled after the issuance of the report of title, will be that amount which in the opinion of the Company is proper compensation for the services rendered or the purpose for which the report is used, but in no event shall said charge be less that the minimum amount required under Section 12404.1 of the Insurance Code of the State of California. If the report cannot be cancelled "no fee" pursuant to the provisions of said Insurance Code, then the minimum cancellation fee shall be that permitted by law.

Note No. 3: California Revenue and Taxation Code Section 18668, effective January 1, 1991, requires that the buyer in all sales of California Real Estate, withhold 3-1/3% of the total sales price as California State Income Tax, subject to the various provisions of the law as therein contained, and as amended.

Note No. 4: Wire Transfers

In the event your transaction is being escrowed by a Chicago Title office, contact should be made with the office to obtain correct wiring instructions. Failure to do so could result in a delay in the receipt of funds and subsequent closing of your transaction.

Chicago Title will disburse by wire-out only collected funds or funds received by confirmed wire-in.

The Company's wire-in instructions are:

Bank:	Bank of America 1850 Gateway Blvd. Concord, CA 94520
Bank ABA No.:	0260-0959-3
Account Name:	Chicago Title Company, Broadway Plaza Office
Account No.:	12351-50737
For Credit To:	Chicago Title Company 700 South Flower, Suite 800 Los Angeles, CA 90017
Order No.:	71065109-X49

07 1065109

INFORMATIONAL NOTES
(continued)

Note No. 5: Your application for title insurance was placed by reference to a street address or assessor's parcel number. Based upon our records, we believe that the description in this report covers the parcel that you requested.

To prevent errors, we require written confirmation that the legal description contained herein covers the parcel that you requested.

Note No. 6: The plat, (map), which is attached to this report, is to assist you in locating land with reference to streets and other parcels. While this plat is believed to be correct, the Company assumes no liability for any loss occurring by reason of reliance thereon.

Note No. 7: The policy of title insurance will include an arbitration provision. The Company or the insured may demand arbitration. Arbitrable matters may include, but are not limited to, any controversy or claim between the Company and the insured arising out of or relating to this policy, any service of the Company in connection with its issuance or the breach of a policy provision or other obligation. Please ask your escrow or title officer for a sample copy of the policy to be issued if you wish to review the arbitration provisions and any other provisions pertaining to your Title Insurance coverage.

Note No. 8: This Company will require a Statement of Information from the parties named below, in order to complete this report. After review of the requested statement(s) the Company may have additional requirements before issuance of any policy of title insurance.

Parties: All individual parties having an interest in said land

Please rest assured that the information we are requesting is essential, and will be kept strictly confidential.

Note No. 9: If title is to be insured in the trustee(s) of a trust, (or if their act is to be insured), this Company will require a Trust Certification pursuant to California Probate Code Section 18100.5. The Company reserves the right to except additional items and/or make additional requirements after reviewing said documents.

07 1251518

INFORMATIONAL NOTES
(continued)

Note No. 10: There are no deeds affecting said land, recorded within six (6) months of the date of this report.

Note No. 11: The charge for a policy of title insurance, when issued through this title order, will be based on the Basic (not Short-Term) Rate.

SEE EXCLUSIONS FROM COVERAGE

PRIVACY STATEMENT

IMPORTANT INFORMATION:

For those of you receiving this report by electronic delivery the Privacy Statement and Exclusions From Coverage are linked to this report. Please review this information by selecting the link. For those of you who are receiving a hard copy of this report, a copy of this information has been submitted for your review.

02 1A37319

INFORMATIONAL NOTES
(continued)

NOTICE

You may be entitled to receive a $20.00 discount on escrow services if you purchased, sold or refinanced residential property in California between May 19, 1995 and November 1, 2002. If you had more than one qualifying transaction, you may be entitled to multiple discounts.

If your previous transaction involved the same property that is the subject of your current transaction, you do not have to do anything; the Company will provide the discount, provided you are paying for escrow or title services in this transaction.

If your previous transaction involved property different from the property that is subject of your current transaction, you must inform the Company of the earlier transaction, provide the address of the property involved in the previous transaction, and the date or approximate date that the escrow closed to be eligible for the discount.

Unless you inform the Company of the prior transaction on property that is not the subject of this transaction, the Company has no obligation to conduct an investigation to determine if you qualify for a discount. If you provide the Company information concerning a prior transaction, the Company is required to determine if you qualify for a discount.

Effective through November 1, 2014

07 1457518

Chain of Title

Chicago Title Company

ISSUING OFFICE: 725 South Figueroa Street, Suite 200, Los Angeles, CA 90017

September 21, 2018

=addressee=

Order No.: 00097083-994-LT2-DB

Property Address: 9843 Greenleaf Avenue, Santa Fe Springs, CA
Seller:
Buyer:

We appreciate the opportunity of being of service to you. Please call us immediately if you have any questions or concerns.

Sincerely,

Chicago Title Company

Escrow Contact:
OAC/Payoff LA Commercial
(213) 488-4300

Title Contact:
Dave Balassi (LA/Comm)
(213) 488-4394
TeamX49@ctt.com

Chicago Title Insurance Company

GUARANTEE NO.: CA-FBSC-IMP-72G6-1-18-00097083

CLTA GUARANTEE FACE PAGE

SUBJECT TO THE EXCLUSIONS FROM COVERAGE, AND THE GUARANTEE CONDITIONS ATTACHED HERETO AND MADE A PART OF THIS GUARANTEE,

CHICAGO TITLE INSURANCE COMPANY

a corporation, herein called the Company

GUARANTEES

the Assured named in Schedule A of this Guarantee

against loss or damage not exceeding the Amount of Liability stated in Schedule A sustained by the Assured by reason of any incorrectness in the Assurances set forth in Schedule A.

Chicago Title Insurance Company

Countersigned:

By: _____
Authorized Signature

By
Randy Quirk, President

Attest
Michael Gravelle, Secretary

© California Land Title Association. All rights reserved.
The use of this Form is restricted to CLTA subscribers in good standing as of the date of use. All other uses are prohibited. Reprinted under license or express permission from the California Land Title Association.

GUARANTEE EXCLUSIONS AND CONDITIONS (06-05-14)

EXCLUSIONS FROM COVERAGE

Except as expressly provided by the assurances in Schedule A, the Company assumes no liability for loss or damage by reason of the following:

(a) Defects, liens, encumbrances, adverse claims or other matters affecting the title to any property beyond the lines of the Land.

(b) Defects, liens, encumbrances, adverse claims or other matters, whether or not shown by the Public Records (1) that are created, suffered, assumed or agreed to by one or more of the Assureds; or (2) that result in no loss to the Assured.

(c) Defects, liens, encumbrances, adverse claims or other matters not shown by the Public Records.

(d) The identity of any party shown or referred to in any of the schedules of this Guarantee.

(e) The validity, legal effect or priority of any matter shown or referred to in any of the schedules of this Guarantee.

(f) (1) Taxes or assessments of any taxing authority that levies taxes or assessments on real property; or, (2) proceedings by a public agency which may result in taxes or assessments, or notices of such proceedings, whether or not the matters excluded under (1) or (2) are shown by the records of the taxing authority or by the Public Records.

(g) (1) Unpatented mining claims; (2) reservations or exceptions in patents or in Acts authorizing the issuance thereof; (3) water rights, claims or title to water, whether or not the matters excluded under (1), (2) or (3) are shown by the Public Records.

GUARANTEE CONDITIONS

1. Definition of Terms.

The following terms when used in the Guarantee mean:

(a) the "Assured": the party or parties named as the Assured in Schedule A, or on a supplemental writing executed by the Company.

(b) "Land": the Land described or referred to in Schedule A, and improvements affixed thereto which by law constitute real property. The term "Land" does not include any property beyond the lines of the area described or referred to in Schedule A, nor any right, title, interest, estate or easement in abutting streets, roads, avenues, alleys, lanes, ways or waterways.

(c) "Mortgage": mortgage, deed of trust, trust deed, or other security instrument.

(d) "Public Records": those records established under California statutes at Date of Guarantee for the purpose of imparting constructive notice of matters relating to real property to purchasers for value and without knowledge.

(e) "Date of Guarantee": the Date of Guarantee set forth in Schedule A.

(f) “Amount of Liability”: the Amount of Liability as stated in Schedule A.

2. Notice of Claim to be Given by Assured.

The Assured shall notify the Company promptly in writing in case knowledge shall come to the Assured of any assertion of facts, or claim of title or interest that is contrary to the assurances set forth in Schedule A and that might cause loss or damage for which the Company may be liable under this Guarantee. If prompt notice shall not be given to the Company, then all liability of the Company shall terminate with regard to the matter or matters for which prompt notice is required; provided, however, that failure to notify the Company shall in no case prejudice the rights of the Assured under this Guarantee unless the Company shall be prejudiced by the failure and then only to the extent of the prejudice.

3. No Duty to Defend or Prosecute.

The Company shall have no duty to defend or prosecute any action or proceeding to which the Assured is a party, notwithstanding the nature of any allegation in such action or proceeding.

4. Company's Option to Defend or Prosecute Actions; Duty of Assured to Cooperate.

Even though the Company has no duty to defend or prosecute as set forth in Paragraph 3 above:

(a) The Company shall have the right, at its sole option and cost, to institute and prosecute any action or proceeding, interpose a defense, as limited in Paragraph 4 (b), or to do any other act which in its opinion may be necessary or desirable to establish the correctness of the assurances set forth in Schedule A or to prevent or reduce loss or damage to the Assured. The Company may take any appropriate action under the terms of this Guarantee, whether or not it shall be liable hereunder, and shall not thereby concede liability or waive any provision of this Guarantee. If the Company shall exercise its rights under this paragraph, it shall do so diligently.

(b) If the Company elects to exercise its options as stated in Paragraph 4(a) the Company shall have the right to select counsel of its choice (subject to the right of the Assured to object for reasonable cause) to represent the Assured and shall not be liable for and will not pay the fees of any other counsel, nor will the Company pay any fees, costs or expenses incurred by an Assured in the defense of those causes of action which allege matters not covered by this Guarantee.

(c) Whenever the Company shall have brought an action or interposed a defense as permitted by the provisions of this Guarantee, the Company may pursue any litigation to final determination by a court of competent jurisdiction and expressly reserves the right, in its sole discretion, to appeal from an adverse judgment or order.

(d) In all cases where this Guarantee permits the Company to prosecute or provide for the defense of any action or proceeding, the Assured shall secure to the Company the right to so prosecute or provide for the defense of any action or proceeding, and all appeals therein, and permit the Company to use, at its option, the name of the Assured for this purpose. Whenever requested by the Company, the Assured, at the Company's expense, shall give the Company all reasonable aid in any action or proceeding, securing evidence, obtaining witnesses, prosecuting or defending the action or lawful act which in the opinion of the Company may be necessary or desirable to establish the correctness of the assurances set forth in Schedule A or to prevent or reduce loss or damage to the Assured. If the Company is prejudiced by the failure of the Assured to furnish the required cooperation, the Company's obligations to the Assured under the Guarantee shall terminate.

5. Proof of Loss or Damage.

(a) In the event the Company is unable to determine the amount of loss or damage, the Company may, at its option, require as a condition of payment that the Assured furnish a signed proof of loss. The proof of loss must describe the defect, lien, encumbrance, or other matter that constitutes the basis of loss or damage and shall state, to the extent possible, the basis of calculating the amount of the loss or damage.

(b) In addition, the Assured may reasonably be required to submit to examination under oath by any authorized representative of the Company and shall produce for examination, inspection and copying, at such reasonable times and places as may be designated by any authorized representative of the Company, all records, books, ledgers, checks, correspondence and memoranda, whether bearing a date before or after Date of Guarantee, which reasonably pertain to the loss or damage. Further, if requested by any authorized representative of the Company, the Assured shall grant its permission, in writing, for any authorized representative of the Company to examine, inspect and copy all records, books, ledgers, checks, correspondence and memoranda in the custody or control of a third party, which reasonably pertain to the loss or damage. All information designated as confidential by the Assured provided to the Company pursuant to this paragraph shall not be disclosed to others unless, in the reasonable judgment of the Company, it is necessary in the administration of the claim. Failure of the Assured to submit for examination under oath, produce other reasonably requested information or grant permission to secure reasonably necessary information from third parties as required in the above paragraph, unless prohibited by law or governmental regulation, shall terminate any liability of the Company under this Guarantee to the Assured for that claim.

6. Options to Pay or Otherwise Settle Claims: Termination of Liability.

In case of a claim under this Guarantee, the Company shall have the following additional options:

© California Land Title Association. All rights reserved.
The use of this Form is restricted to CLTA subscribers in good standing as of the date of use. All other uses are prohibited. Reprinted under license or express permission from the California Land Title Association.

(a) To pay or tender payment of the Amount of Liability together with any costs, attorneys' fees, and expenses incurred by the Assured that were authorized by the Company up to the time of payment or tender of payment and that the Company is obligated to pay.

(b) To pay or otherwise settle with the Assured any claim assured against under this Guarantee. In addition, the Company will pay any costs, attorneys' fees, and expenses incurred by the Assured that were authorized by the Company up to the time of payment or tender of payment and that that the Company is obligated to pay; or

(c) To pay or otherwise settle with other parties for the loss or damage provided for under this Guarantee, together with any costs, attorneys' fees, and expenses incurred by the Assured that were authorized by the Company up to the time of payment and that the Company is obligated to pay.

Upon the exercise by the Company of either of the options provided for in 6 (a), (b) or (c) of this paragraph the Company's obligations to the Assured under this Guarantee for the claimed loss or damage, other than the payments required to be made, shall terminate, including any duty to continue any and all litigation initiated by the Company pursuant to Paragraph 4.

7. Limitation of Liability.

(a) This Guarantee is a contract of Indemnity against actual monetary loss or damage sustained or incurred by the Assured claimant who has suffered loss or damage by reason of reliance upon the assurances set forth in Schedule A and only to the extent herein described, and subject to the Exclusions From Coverage of this Guarantee.

(b) If the Company, or the Assured under the direction of the Company at the Company's expense, removes the alleged defect, lien or, encumbrance or cures any other matter assured against by this Guarantee in a reasonably diligent manner by any method, including litigation and the completion of any appeals therefrom, it shall have fully performed its obligations with respect to that matter and shall not be liable for any loss or damage caused thereby.

(c) In the event of any litigation by the Company or with the Company's consent, the Company shall have no liability for loss or damage until there has been a final determination by a court of competent jurisdiction, and disposition of all appeals therefrom.

(d) The Company shall not be liable for loss or damage to the Assured for liability voluntarily assumed by the Assured in settling any claim or suit without the prior written consent of the Company.

8. Reduction of Liability or Termination of Liability.

All payments under this Guarantee, except payments made for costs, attorneys' fees and expenses pursuant to Paragraph 4 shall reduce the Amount of Liability under this Guarantee pro tanto.

9. Payment of Loss.

(a) No payment shall be made without producing this Guarantee for endorsement of the payment unless the Guarantee has been lost or destroyed, in which case proof of loss or destruction shall be furnished to the satisfaction of the Company.

(b) When liability and the extent of loss or damage has been definitely fixed in accordance with these Conditions, the loss or damage shall be payable within thirty (30) days thereafter.

10. Subrogation Upon Payment or Settlement.

Whenever the Company shall have settled and paid a claim under this Guarantee, all right of subrogation shall vest in the Company unaffected by any act of the Assured.

The Company shall be subrogated to and be entitled to all rights and remedies which the Assured would have had against any person or property in respect to the claim had this Guarantee not been issued. If requested by the Company, the Assured shall transfer to the Company all rights and remedies against any person or property necessary in order to perfect this right of subrogation. The Assured shall permit the Company to sue, compromise or settle in the name of the Assured and to use the name of the Assured in any transaction or litigation involving these rights or remedies.

If a payment on account of a claim does not fully cover the loss of the Assured the Company shall be subrogated to all rights and remedies of the Assured after the Assured shall have recovered its principal, interest, and costs of collection.

11. Arbitration.

Either the Company or the Assured may demand that the claim or controversy shall be submitted to arbitration pursuant to the Title Insurance Arbitration Rules of the American Land Title Association ("Rules"). Except as provided in the Rules, there shall be no joinder or consolidation with claims or controversies of other persons. Arbitrable matters may include, but are not limited to, any controversy or claim between the Company and the Assured arising out of or relating to this Guarantee, any service of the Company in connection with its issuance or the breach of a Guarantee provision, or to any other controversy or claim arising out of the transaction giving rise to this Guarantee. All arbitrable matters when the amount of liability is $2,000,000 or less shall be arbitrated at the option of either the Company or the Assured. All arbitrable matters when the amount of liability is in excess of $2,000,000 shall be arbitrated only when agreed to by both the Company and the Assured. Arbitration pursuant to this Guarantee and under the Rules shall be binding upon the parties. Judgment upon the award rendered by the Arbitrator(s) may be entered in any court of competent jurisdiction.

12. Liability Limited to This Guarantee; Guarantee Entire Contract.

(a) This Guarantee together with all endorsements, if any, attached hereto by the Company is the entire Guarantee and contract between the Assured and the Company. In interpreting any provision of this Guarantee, this Guarantee shall be construed as a whole.

(b) Any claim of loss or damage, whether or not based on negligence, or any action asserting such claim, shall be restricted to this Guarantee.

(c) No amendment of or endorsement to this Guarantee can be made except by a writing endorsed hereon or attached hereto signed by either the President, a Vice President, the Secretary, an Assistant Secretary, or validating officer or authorized signatory of the Company.

13. Severability

In the event any provision of this Guarantee, in whole or in part, is held invalid or unenforceable under applicable law, the Guarantee shall be deemed not to include that provision or such part held to be invalid, but all other provisions shall remain in full force and effect.

14. Choice of Law; Forum

(a) Choice of Law: The Assured acknowledges the Company has underwritten the risks covered by this Guarantee and determined the premium charged therefor in reliance upon the law affecting interests in real property and applicable to the interpretation, rights, remedies, or enforcement of Guaranties of the jurisdiction where the Land is located.

Therefore, the court or an arbitrator shall apply the law of the jurisdiction where the Land is located to determine the validity of claims that are adverse to the Assured and to interpret and enforce the terms of this Guarantee. In neither case shall the court or arbitrator apply its conflicts of law principles to determine the applicable law.

(b) Choice of Forum: Any litigation or other proceeding brought by the Assured against the Company must be filed only in a state or federal court within the United States of America or its territories having appropriate jurisdiction.

15. Notices, Where Sent.

All notices required to be given the Company and any statement in writing required to be furnished the Company shall include the number of this Guarantee and shall be addressed to the Company at Chicago Title Insurance Company, Attn: Claims Department, P.O. Box 45023, Jacksonville, FL 32232-5023.

© California Land Title Association. All rights reserved.
The use of this Form is restricted to CLTA subscribers in good standing as of the date of use. All other uses are prohibited. Reprinted under license or express permission from the California Land Title Association.

CHAIN OF TITLE GUARANTEE

SCHEDULE A

Order No.: **00097083-994-LT2-DB**

Guarantee No.: **CA-FBSC-IMP-72G6-1-18-00097083** Amount of Liability: **$2,500.00**

Date of Guarantee: **August 30, 2018 at 7:30 A.M.** Fee: **$2,180.00**

1. Name of Assured:

   Richmond Breslien LLP

2. The Land referred to in this Guarantee is described as follows:

   See Exhibit A attached hereto and made a part hereof.

3. This Guarantee does not cover:

   a. Taxes, assessments, and matters related thereto.

   b. Instruments, proceedings, or other matters which do not specifically describe said Land.

4. ASSURANCES:

   According to the Public Records as of the Date of Guarantee,

   a. Marvin C. Pitts, successor Trustee of the Pitts Grandchildren's Trust created pursuant to Declaration of Trust dated July 1, 1987 purportedly acquired an estate or interest in the Land pursuant to a Quitclaim Deed recorded March 7, 2007 as Instrument No. 2007-496136, of Official Records, Edward Schwarz and Pamela Cherpas, Trustees of The Schwarz Revocable Trust dated July 1, 2009 purportedly acquired an estate or interest in the Land pursuant to a Grant Deed recorded December 5, 2014 as Instrument No. 2014-1315734, of Official Records and USA Consolidators Inc., a Nevada corporation purportedly acquired an estate or interest in the Land pursuant to a Grant Deed recorded December 28, 2011 as Instrument No. 2011-1767398, of Official Records.

   b. Matters affecting the interest described in Paragraph 4.a. recorded subsequent to February 2, 1942 are shown in Schedule B.

© California Land Title Association. All rights reserved.
The use of this Form is restricted to CLTA subscribers in good standing as of the date of use. All other uses are prohibited. Reprinted under license or express permission from the California Land Title Association.

EXHIBIT A

LEGAL DESCRIPTION

THE LAND REFERRED TO HEREIN BELOW IS SITUATED IN THE CITY OF SANTA FE SPRINGS, IN THE COUNTY OF LOS ANGELES, STATE OF CALIFORNIA, AND IS DESCRIBED AS FOLLOWS:

PARCEL 1: (8167-002-051)

PARCEL 3 OF PARCEL MAP NO. 14608, IN THE CITY OF SANTA FE SPRINGS, COUNTY OF LOS ANGELES, STATE OF CALIFORNIA, AS PER MAP FILED IN BOOK 149, PAGES 6 TO 8, INCLUSIVE, OF PARCEL MAPS, IN THE OFFICE OF THE COUNTY RECORDER OF SAID COUNTY.

EXCEPT ALL OIL, GAS AND PETROLEUM SUBSTANCES AND OTHER MINERALS CONTAINED IN OR UNDER SAID LAND, AS RESERVED IN THE DEED FROM CHANSLOR-CANFIELD MIDWAY OIL COMPANY, A CORPORATION, TO GENERAL PETROLEUM CORPORATION OF CALIFORNIA, A CORPORATION, RECORDED JANUARY 22, 1932 AS INSTRUMENT NO. 115, IN BOOK 11335 PAGE 264, OF OFFICIAL RECORDS.

PARCEL 2: (8167-002-025, 026 & 030)

THAT PORTION OI LOT 5 OF RESURVEY OF GUNN AND HAZZARDS PLAT OF THE CULLEN TRACT, IN THE CITY OF SANTA FE SPRINGS, COUNTY OF LOS ANGELES, STATE OF CALIFORNIA, AS PER MAP RECORDED IN BOOK 34 PAGE 64 OF MISCELLANEOUS RECORDS, IN THE OFFICE OF THE COUNTY RECORDER OF SAID COUNTY, DESCRIBED AS FOLLOWS.

BEGINNING AT THE MOST SOUTHWESTERLY CORNER OF SAID LOT, SAID CORNER BEING THE INTERSECTION OF LOS NIETOS ROAD AND SANTA FE SPRINGS ROAD; THENCE SOUTHEASTERLY ALONG SAID CENTER LINE OF LOS NIETOS ROAD, A DISTANCE OF 300 FEET; THENCE NORTHEASTERLY PARALLEL TO THE CENTER LINE OF SANTA FE SPRINGS ROAD, A DISTANCE OF 500 FEET TO THE POINT OF BEGINNING; THENCE SOUTHEASTERLY PARALLEL TO THE CENTER LINE OF LOS NIETOS ROAD, A DISTANCE OF 125 FEET; THENCE SOUTHWESTERLY PARALLEL TO THE CENTER LINE OF SANTA FE SPRINGS ROAD, A DISTANCE OF 170 FEET, THENCE SOUTHEASTERLY PARALLEL TO THE CENTER LINE OF LOS NIETOS ROAD, A DISTANCE OF 843.33 FEET; THENCE NORTHEASTERLY ON A LINE PARALLEL TO THE CENTER LINE OF GREENLEAF AVENUE, A DISTANCE OF 835.00 FEET; THENCE NORTH 50° 30' 00" WEST, PARALLEL TO THE CENTER LINE OF LOS NIETOS ROAD, A DISTANCE OF 968.21 FEET; THENCE SOUTHWESTERLY PARALLEL TO THE CENTER LINE OF SANTA FE SPRINGS ROAD TO A POINT DISTANCE NORTHEASTERLY THEREON 757.58 FEET FROM THE SOUTHWESTERLY LINE OF SAID LOT; THENCE NORTHWESTERLY, PARALLEL WITH SAID CENTER LINE OF LOS NIETOS ROAD, A DISTANCE OF 250.00 FEET TO THE SOUTHEASTERLY LINE OF SANTA FE SPRINGS ROAD AS IT EXISTED ON JANUARY 23, 1968; THENCE SOUTHWESTERLY, ALONG SAID ROAD 25.00 FEET; THENCE SOUTHEASTERLY PARALLEL WITH SAID CENTER LINE OF LOS NIETOS ROAD TO A LINE THAT IS PARALLEL WITH THE CENTER LINE OF SANTA FE SPRINGS ROAD AND DISTANT SOUTHEASTERLY 300 FEET THEREFROM ALSO SAID LINE PASSING THROUGH SAID TRUE POINT OF BEGINNING; THENCE SOUTHWESTERLY ALONG SAID PARALLEL LINE, TO THE TRUE POINT OF BEGINNING.

EXCEPT ALL OIL, GAS AND PETROLEUM SUBSTANCES AND OTHER MINERALS CONTAINED IN OR UNDER SAID LAND, AS RESERVED IN THE DEED FROM CHANSLOR-CANFIELD MIDWAY OIL COMPANY, A CORPORATION, TO GENERAL PETROLEUM CORPORATION OF CALIFORNIA, A CORPORATION, RECORDED JANUARY 22, 1932 AS INSTRUMENT NO. 115, IN BOOK 11335 PAGE 264, OF OFFICIAL RECORDS.

PARCEL 2A:

© California Land Title Association. All rights reserved.
The use of this Form is restricted to CLTA subscribers in good standing as of the date of use. All other uses are prohibited. Reprinted under license or express permission from the California Land Title Association.

EXHIBIT A
(Continued)

AN EASEMENT FOR ROAD AND UTILITY PURPOSES AND THE RIGHT TO DEDICATE SAME, OVER THE NORTHEASTERLY 25.00 FEET, TO BE USED IN COMMON WITH OTHERS, OF THAT PORTION OF LOT 5 OF RESURVEY OF GUNN AND HAZZARDS PLAT OF THE CULLEN TRACT, IN THE CITY OF SANTA FE SPRINGS, COUNTY OF LOS ANGELES, STATE OF CALIFORNIA, AS SHOWN ON MAP RECORDED IN BOOK 34 PAGE 64 OF MISCELLANEOUS RECORDS, IN THE OFFICE OF THE COUNTY RECORDER OF SAID COUNTY, DESCRIBED AS FOLLOWS:

BEGINNING AT THE INTERSECTION OF THE CENTER LINE OF SANTA FE SPRINGS-WHITTIER ROAD, 40 FEET WIDE, AND LOS NIETOS ROAD, 60 FEET WIDE; THENCE SOUTHEASTERLY, ALONG SAID CENTER LINE OF LOS NIETOS ROAD, 300 FEET; THENCE NORTHEASTERLY, ALONG A LINE PARALLEL WITH SAID CENTER LINE OF SANTA FE SPRINGS-WHITTIER ROAD, 607.50 FEET TO THE TRUE POINT OF BEGINNING; THENCE CONTINUING NORTHEASTERLY, ALONG SAID LAST MENTIONED PARALLEL LINE, 125.00 FEET; THENCE NORTHWESTERLY, PARALLEL TO SAID CENTER LINE OF LOS NIETOS ROAD, 300 FEET TO A POINT IN SAID CENTER LINE OF SANTA FE SPRINGS-WHITTIER ROAD; THENCE SOUTHWESTERLY, ALONG SAID LAST MENTIONED CENTER LINE, 125 FEET TO A POINT THAT IS DISTANT 607.50 FEET ALONG SAID CENTER LINE FROM ITS INTERSECTION WITH THE CENTER LINE OF LOS NIETOS ROAD; THENCE SOUTHEASTERLY, PARALLEL TO SAID CENTER LINE OF LOS NIETOS ROAD, 300 FEET TO THE TRUE POINT OF BEGINNING.

PARCEL 2B:

AN EASEMENT FOR SEWER AND UTILITY PURPOSES TO LOS NIETOS ROAD OVER THE WESTERLY 6 FEET OF THE SOUTHERLY 240 FEET AND THE WESTERLY 20 FEET OF THE NORTHERLY 50 FEET OF THAT PORTION OF LOT 5 OF RESURVEY OF GUNN AND HAZZARDS PLAT OF THE CULLEN TRACT, IN THE CITY OF SANTA FE SPRINGS, COUNTY OF LOS ANGELES, STATE OF CALIFORNIA, AS PER MAP RECORDED IN BOOK 34 PAGE 64 OF MISCELLANEOUS RECORDS, IN THE OFFICE OF THE COUNTY RECORDER OF SAID COUNTY, DESCRIBED AS FOLLOWS:

BEGINNING AT THE SOUTHEAST CORNER OF SAID LOT, SAID CORNER BEING A POINT IN THE CENTER LINE OF LOS NIETOS ROAD, 60 FEET WIDE; THENCE NORTHWESTERLY, ALONG THE SOUTHWESTERLY LINE OF SAID LOT, A DISTANCE OF 360.00 FEET; THENCE NORTHEASTERLY, PARALLEL WITH THE SOUTHEASTERLY LINE OF SAID LOT, A DISTANCE OF 330.00 FEET TO A POINT IN A LINE PARALLEL WITH THE SOUTHWESTERLY LINE OF SAID LOT AND DISTANT 330 FEET NORTHEASTERLY THEREOF AS MEASURED PARALLEL WITH THE SOUTHEASTERLY LINE OF SAID LOT; THENCE NORTHWESTERLY, ALONG SAID PARALLEL LINE, 233.44 FEET TO THE TRUE POINT OF BEGINNING; THENCE CONTINUING ALONG LAST SAID PARALLEL LINE 404.89 FEET TO A POINT, SAID POINT BEING 57.00 FEET, MEASURED ALONG THE NORTHWESTERLY PROLONGATION OF SAID PARALLEL LINE, SOUTHEASTERLY OF THE NORTHWESTERLY LINE OF SAID LOT, SAID NORTHWESTERLY LINE BEING THE CENTER LINE OF SANTA FE SPRINGS-WHITTIER ROAD, 40 FEET WIDE; THENCE SOUTHWESTERLY 290.00 FEET, PARALLEL WITH THE NORTHWESTERLY LINE OF SAID LOT, TO A POINT 40.00 FEET NORTHEASTERLY, MEASURED AT RIGHT ANGLES, FROM THE SOUTHWESTERLY LINE OF SAID LOT; THENCE SOUTHEASTERLY, PARALLEL TO THE SOUTHWESTERLY LINE OF SAID LOT, A DISTANCE OF 404.94 FEET TO A LINE PARALLEL WITH THE SOUTHEASTERLY LINE OF SAID LOT AND SOUTHWESTERLY 593.44 FEET, MEASURED ALONG THE SOUTHWESTERLY LINE OF SAID LOT; THENCE NORTHEASTERLY, ALONG LAST SAID PARALLEL LINE, TO THE TRUE POINT OF BEGINNING.

PARCEL 2C:

AN EASEMENT FOR DRAINAGE PURPOSES OVER THE SOUTHEASTERLY 10 FEET OF THE NORTHWESTERLY 10 FEET OF THAT PORTION OF LOT 5 OF RESURVEY OF GUNN AND HAZZARDS PLAT OF THE CULLEN

© California Land Title Association. All rights reserved.
The use of this Form is restricted to CLTA subscribers in good standing as of the date of use. All other uses are prohibited. Reprinted under license or express permission from the California Land Title Association.

EXHIBIT A
(Continued)

TRACT, IN THE CITY OF SANTA FE SPRINGS, COUNTY OF LOS ANGELES, STATE OF CALIFORNIA, AS PER MAP RECORDED IN BOOK 34 PAGE 64 OF MISCELLANEOUS RECORDS, IN THE OFFICE OF THE COUNTY RECORDER OF SAID COUNTY, DESCRIBED AS FOLLOWS:

BEGINNING AT THE SOUTHEAST CORNER OF SAID LOT, SAID CORNER BEING A POINT IN THE CENTER LINE OF LOS NIETOS ROAD 60 FEET WIDE; THENCE NORTHEASTERLY, ALONG THE SOUTHEASTERLY LINE OF SAID LOT, A DISTANCE OF 1165.00 FEET; THENCE NORTHWESTERLY PARALLEL WITH THE SOUTHWESTERLY LINE OF SAID LOT TO A POINT IN THE NORTHWESTERLY LINE OF SAID LOT, SAID POINT BEING ON THE CENTER LINE OF SANTA FE SPRINGS-WHITTIER ROAD 40 FEET WIDE, BEING THE TRUE POINT OF BEGINNING; THENCE SOUTHWESTERLY 200 FEET ALONG SAID NORTHWESTERLY LINE OF SAID LOT; THENCE SOUTHEASTERLY, PARALLEL WITH THE SOUTHWESTERLY LINE OF SAID LOT TO A POINT WHICH IS LOCATED 300 FEET FROM THE NORTHWESTERLY LINE OF SAID LOT; THENCE NORTHEASTERLY PARALLEL WITH THE NORTHWESTERLY LINE OF SAID LOT TO A POINT WHICH IS 1165 FEET NORTHEASTERLY FROM THE SOUTHWESTERLY LINE OF SAID LOT; THENCE NORTHWESTERLY TO THE POINT OF BEGINNING.

PARCEL 3: (8167-002-050)

PARCEL 2 OF PARCEL MAP NO. 14608, IN THE CITY OF SANTA FE SPRINGS, COUNTY OF LOS ANGELES, STATE OF CALIFORNIA, AS PER MAP FILED IN BOOK 149, PAGES 6 TO 8, INCLUSIVE, OF PARCEL MAPS, IN THE OFFICE OF THE COUNTY RECORDER OF SAID COUNTY.

PARCEL 4: (8167-002-052 & 053)

PARCELS 1 AND 2 OF PARCEL MAP NO. 71454, IN THE CITY OF SANTA FE SPRINGS, IN THE COUNTY OF LOS ANGELES, STATE OF CALIFORNIA, AS PER MAP FILED FOR RECORD IN BOOK 376, PAGES 80 AND 81, OF PARCEL MAPS, IN THE OFFICE OF THE COUNTY RECORDER OF SAID COUNTY.

EXCEPT THEREFROM ALL OIL, GAS, AND PETROLEUM SUBSTANCES AND OTHER MINERALS CONTAINED IN OR UNDER SAID PROPERTY AS RESERVED BY CHANSLOR CAUFIELD MIDWAY OIL COMPANY, A CORPORATION, IN DEED RECORDED JANUARY 22, 1932 IN BOOK 11335 PAGE 264 OFFICIAL RECORDS.

APN: 8167-002-025, 015, 030, 8167-002-052, 8167-002-050, 8167-002-051, 8167-002-053

© California Land Title Association. All rights reserved.
The use of this Form is restricted to CLTA subscribers in good standing as of the date of use. All other uses are prohibited. Reprinted under license or express permission from the California Land Title Association.

SCHEDULE B

THE FOLLOWING MATTERS AFFECT PARCELS 1, 2, 2A, 2B &2C:

1. The effect of a Deed as set forth below:

Grantor:	General Petroleum Corporation of California
Grantee:	Ford Alexander Corporation
Dated:	January 22, 1942
Recording Date:	February 2, 1942
Recording No.:	950 in Book 19044 page 385, of Official Records

2. The effect of a Corporation Grant Deed as set forth below:

Grantor:	Ford Alexander Corporation, a corporation
Grantee:	N. B. Hudson, a single woman
Dated:	September 29, 1947
Recording Date:	October 23, 1947
Recording No.:	1011, of Official Records

3. The effect of a Grant Deed as set forth below:

Grantor:	N. B. Hudson, a single woman
Grantee:	F. Canner, a married man, D. L. Carter, a married man and Marvin Pitts, a married man
Dated:	September 29, 1947
Recording Date:	October 21, 1947
Recording No.:	1012, of Official Records

4. The effect of a Grant Deed as set forth below:

Grantor:	N. B. Hudson, a single woman
Grantee:	N. B. Hudson, a single woman and Bessie Hudson, a single woman
Dated:	April 5, 1955
Recording Date:	April 6, 1955
Recording No.:	3471, of Official Records

5. The effect of a Grant Deed as set forth below:

Grantor:	N. B. Hudson, a single woman and Bessie Hudson, a single woman
Grantee:	D. L. Carter and Zelda Maye Carter husband and wife, as community property
Dated:	Not shown
Recording Date:	April 5, 1960
Recording No.:	1677, of Official Records

6. The effect of a Grant Deed as set forth below:

Grantor:	D. L. Carter and Zelda Maye Carter, husband and wife
Grantee:	Marvin Pitts and Cecelia Pitts, husband and wife, as joint tenants, an undivided one-twelfth of
Dated:	September 6, 1960
Recording Date:	October 13, 1960
Recording No.:	4813, of Official Records

© California Land Title Association. All rights reserved.
The use of this Form is restricted to CLTA subscribers in good standing as of the date of use. All other uses are prohibited. Reprinted under license or express permission from the California Land Title Association.

SCHEDULE B
(Continued)

7. The effect of a Grant Deed as set forth below:

Grantor:	D. L. Carter and Zelda Maye Carter, husband and wife
Grantee:	Fernando Caneer and Wanda Caneer, husband and wife, as joint tenants, an undivided one-twelfth of
Dated:	September 6, 1960
Recording Date:	October 13, 1960
Recording No.:	4814, of Official Records

8. The effect of a Quitclaim Deed as set forth below:

Grantor:	N. B. Hudson and Bessie Hudson, her sister
Grantee:	D. L. Carter and Zelda Maye Carter, husband and wife, as their community property
Dated:	March 27, 1961
Recording Date:	March 30, 1961
Recording No.:	4213, of Official Records

9. The effect of a Quitclaim Deed as set forth below:

Grantor:	Marvin Pitts and Cecelia Pitts, his wife and F. Caneer and Wanda Caneer, his wife
Grantee:	D. L. Carter and Zelda Maye Carter, husband and wife, as their community property
Dated:	March 27, 1961
Recording Date:	April 4, 1961
Recording No.:	3928, of Official Records

10. The effect of a Grant Deed as set forth below:

Grantor:	Nollie B. Hudson, a single woman and Bessie Hudson, a single woman and Delmer L. Carter and Zelda May Carter, husband and wife
Grantee:	Fernando Caneer and Wanda Caneer, husband and wife, as community property, as to an undivided ½ interest and Marvin W. Pitts and Cecilia Pitts, husband and wife, as community property, as to an undivided ½ interest, as tenants in common
Dated:	May 13, 1966
Recording Date:	May 23, 1966
Recording No.:	2391, of Official Records

11. The effect of a Grant Deed as set forth below:

Grantor:	Delmer L. Carter and Zelda May Carter, husband and wife, Nollie B. Hudson and Bessie Hudson
Grantee:	Fernando Caneer and Marvin W. Pitts
Dated:	December, 1967
Recording Date:	January 23, 1968
Recording No.:	2174, of Official Records

© California Land Title Association. All rights reserved.
The use of this Form is restricted to CLTA subscribers in good standing as of the date of use. All other uses are prohibited. Reprinted under license or express permission from the California Land Title Association.

SCHEDULE B
(Continued)

12. The effect of a Quitclaim Deed as set forth below:

Grantor:	Fernando Caneer also known as F. Caneer, a single man
Grantee:	John Caneer and Joseph Caneer, equally, (each then having an undivided one-half (1/2) interest
Dated:	August 22, 1969
Recording Date:	January 21, 1970
Recording No.:	3004, of Official Records

13. The effect of a Quitclaim Deed as set forth below:

Grantor:	Fernando Caneer also known as F. Caneer, a single man
Grantee:	John Caneer and Joseph Caneer, equally (each then having an undivided one-half (1/2) interest)
Dated:	August 22, 1969
Recording Date:	January 21, 1970
Recording No.:	3005, of Official Records

14. Matters contained in that certain document

Entitled:	Order Approving Final Report, Authorizing Executors' Commissions and Attorney Fees and for Final Distribution
Recording Date:	November 22, 1971
Recording No:	3911, of Official Records

Reference is hereby made to said document for full particulars.

15. The effect of a Grant Deed as set forth below:

Grantor:	Nollie B. Hudson, a single woman and Bessie Hudson, a single woman, who acquired title as N. B. Hudson
Grantee:	Phil Campbell and Gwen H. Campbell, husband and wife, as community property
Dated:	December 28, 1973
Recording Date:	December 31, 1973
Recording No.:	399, of Official Records

16. The effect of a Grant Deed as set forth below:

Grantor:	Delmer L. Carter and Zelda M. Carter, husband and wife, who acquired title as Delmer L. Carter and Zelda May Carter, husband and wife
Grantee:	Phil Campbell and Gwen H. Campbell, husband and wife, as community property
Dated:	December 28, 1973
Recording Date:	December 31, 1973
Recording No.:	400, of Official Records

© California Land Title Association. All rights reserved.
The use of this Form is restricted to CLTA subscribers in good standing as of the date of use. All other uses are prohibited. Reprinted under license or express permission from the California Land Title Association.

SCHEDULE B
(Continued)

17. The effect of a Grant Deed as set forth below:

Grantor:	Marvin W. Pitts and Cecilia Pitts, husband and wife, as community property
Grantee:	Marvin E. Pitts, a married man as his sole and separate property
Dated:	April 1, 1974
Recording Date:	May 17, 1974
Recording No.:	4331, of Official Records

18. The effect of a Grant Deed as set forth below:

Grantor:	Joseph Caneer and Lucy M. Caneer, husband and wife and John Caneer and La Rea Caneer, husband and wife
Grantee:	Business Properties Partnership No. 26, a general partnership
Dated:	December 28, 1977
Recording Date:	December 30, 1977
Recording No.:	77-1448130, of Official Records

19. The effect of a Quitclaim Deed as set forth below:

Grantor:	Business Properties Partnership No. 26, a general partnership
Grantee:	Adeline R. Bennett, M.D., an unmarried woman
Dated:	December 29, 1977
Recording Date:	December 30, 1977
Recording No.:	77-1448131, of Official Records

20. The effect of a Joint Tenancy Grant Deed as set forth below:

Grantor:	Marvin E. Pitts, a married man, as his sole and separate property
Grantee:	Marvin W. Pitts and Cecilia Pitts, husband and wife, as joint tenants
Dated:	April 19, 1978
Recording Date:	July 19, 1978
Recording No.:	78-786983, of Official Records

21. The effect of a Grant Deed as set forth below:

Grantor:	John Caneer, a married man, as to an undivided one-eight interest and Joseph Caneer, a married man, as to an undivided one-eight interest
Grantee:	Phil Campbell and Gwen H. Campbell, husband and wife, as community property, an undivided one-fourth interest
Dated:	August 21, 1979
Recording Date:	September 11, 1979
Recording No.:	79-1006639, of Official Records

© California Land Title Association. All rights reserved.
The use of this Form is restricted to CLTA subscribers in good standing as of the date of use. All other uses are prohibited. Reprinted under license or express permission from the California Land Title Association.

SCHEDULE B
(Continued)

22. The effect of a Quitclaim Deed as set forth below:

Grantor:	Marvin E. Pitts, a married man as his sole and separate property
Grantee:	Cecilia Pitts and Marvin W. Pitts, husband and wife, as joint tenants
Dated:	September 19, 1979
Recording Date:	September 24, 1979
Recording No.:	79-1060572, of Official Records

23. The effect of a Grant Deed as set forth below:

Grantor:	Joseph Caneer and John Caneer
Grantee:	Adeline R. Bennett, an unmarried woman
Dated:	December 29, 1977
Recording Date:	October 12, 1979
Recording No.:	79-1145303, of Official Records

24. The effect of a Quitclaim Deed as set forth below:

Grantor:	Marvin E. Pitts, a married man, as his sole and separate property
Grantee:	Cecilia Pitts and Marvin W. Pitts, husband and wife, as joint tenants
Dated:	October 24, 1979
Recording Date:	October 26, 1979
Recording No.:	79-1205069, of Official Records

25. The effect of a Quitclaim Deed as set forth below:

Grantor:	Lucy Caneer, wife of Joseph Caneer, and LaRea Caneer, wife of John Caneer
Grantee:	Adeline R. Bennett, M.D., an unmarried woman
Dated:	January 15, 1980
Recording Date:	February 21, 1980
Recording No.:	80-177192, of Official Records

26. Matters contained in that certain document

Entitled:	Corrected Final Judgment of Partition and Quieting Title
Recording Date:	May 28, 1982
Recording No:	82-549240, of Official Records

Reference is hereby made to said document for full particulars.

27. The effect of a Individual Quitclaim Deed as set forth below:

Grantor:	Marvin Pitts and Cecilia Pitts, husband and wife
Grantee:	Marvin W. Pitts and Cecilia Pitts, trustee under declaration of trust dated February 1, 1982
Dated:	February 1, 1982
Recording Date:	May 3, 1983
Recording No.:	83-493853, of Official Records

© California Land Title Association. All rights reserved.
The use of this Form is restricted to CLTA subscribers in good standing as of the date of use. All other uses are prohibited. Reprinted under license or express permission from the California Land Title Association.

SCHEDULE B
(Continued)

28. The effect of a Individual Quitclaim Deed as set forth below:

Grantor:	Marvin W. Pitts and Cecilia Pitts, husband and wife
Grantee:	Marvin W. Pitts and Cecilia Pitts, trustees under Declaration of Trust dated February 1, 1982
Dated:	February 1, 1982
Recording Date:	May 3, 1983
Recording No.:	83-493854, of Official Records

29. The effect of a Individual Grant Deed as set forth below:

Grantor:	Adeline R. Bennett, M.D., an unmarried woman
Grantee:	Adeline R. Bennett, M.D., Trustee under Declaration of Trust dated June 10, 1985
Dated:	June 10, 1985
Recording Date:	May 2, 1989
Recording No.:	89-697295, of Official Records

30. The effect of a Trust Transfer Deed as set forth below:

Grantor:	Adeline R. Bennett, M.D., trustee U/Declaration of Trust dated June 10, 1985
Grantee:	Pierre R. Richard, trustee of the Adeline R. Bennet, M.D., Living Trust dated March 30, 2001
Dated:	March 30, 2001
Recording Date:	April 13, 2001
Recording No.:	01-631810, of Official Records

31. The effect of a Quitclaim Deed as set forth below:

Grantor:	Roger Pitts and Marvin E. Pitts, Successor Trustees of the Pitts Family Trust created pursuant to Declaration of Trust dated February 1, 1982
Grantee:	Marvin C. Petts, Successor Trustee of the Pitts Grandchildren's Trust created pursuant to Declaration of Trust dated July 1, 1987
Dated:	January 18, 2007
Recording Date:	March 7, 2007
Recording No.:	2007-496136, of Official Records

THE FOLLOWING MATTERS AFFECT PARCEL3:

32. The effect of a Deed as set forth below:

Grantor:	General Petroleum Corporation of California
Grantee:	Ford Alexander Corporation
Dated:	January 22, 1942
Recording Date:	February 2, 1942
Recording No.:	950 in Book 19044 page 385, of Official Records

© California Land Title Association. All rights reserved.
The use of this Form is restricted to CLTA subscribers in good standing as of the date of use. All other uses are prohibited. Reprinted under license or express permission from the California Land Title Association.

SCHEDULE B
(Continued)

33. The effect of a Corporation Grant Deed as set forth below:

Grantor:	Ford Alexander Corporation, a corporation
Grantee:	N. B. Hudson, a single woman
Dated:	September 29, 1947
Recording Date:	October 23, 1947
Recording No.:	1011, of Official Records

34. The effect of a Grant Deed as set forth below:

Grantor:	N. B. Hudson, a single woman
Grantee:	F. Canner, a married man, D. L. Carter, a married man and Marvin Pitts, a married man
Dated:	September 29, 1947
Recording Date:	October 21, 1947
Recording No.:	1012, of Official Records

35. The effect of a Grant Deed as set forth below:

Grantor:	N. B. Hudson, a single woman
Grantee:	N. B. Hudson, a single woman and Bessie Hudson, a single woman
Dated:	April 5, 1955
Recording Date:	April 6, 1955
Recording No.:	3471, of Official Records

36. The effect of a Quitclaim Deed as set forth below:

Grantor:	Fernando Caneer also known as F. Caneer, a single man
Grantee:	John Caneer and Joseph Caneer, equally, (each then having an undivided one-half (1/2) interest
Dated:	August 22, 1969
Recording Date:	January 21, 1970
Recording No.:	3004, of Official Records

37. The effect of a Quitclaim Deed as set forth below:

Grantor:	Fernando Caneer also known as F. Caneer, a single man
Grantee:	John Caneer and Joseph Caneer, equally (each then having an undivided one-half (1/2) interest)
Dated:	August 22, 1969
Recording Date:	January 21, 1970
Recording No.:	3005, of Official Records

© California Land Title Association. All rights reserved.
The use of this Form is restricted to CLTA subscribers in good standing as of the date of use. All other uses are prohibited. Reprinted under license or express permission from the California Land Title Association.

SCHEDULE B
(Continued)

38. Matters contained in that certain document

Entitled:	Order Approving Final Report, Authorizing Executors' Commissions and Attorney Fees and for Final Distribution
Recording Date:	November 22, 1971
Recording No:	3911, of Official Records

Reference is hereby made to said document for full particulars.

39. The effect of a Grant Deed as set forth below:

Grantor:	Nollie B. Hudson, a single woman and Bessie Hudson, a single woman, who acquired title as N. B. Hudson
Grantee:	Phil Campbell and Gwen H. Campbell, husband and wife, as community property
Dated:	December 28, 1973
Recording Date:	December 31, 1973
Recording No.:	399, of Official Records

40. The effect of a Grant Deed as set forth below:

Grantor:	Delmer L. Carter and Zelda M. Carter, husband and wife, who acquired title as Delmer L. Carter and Zelda May Carter, husband and wife
Grantee:	Phil Campbell and Gwen H. Campbell, husband and wife, as community property
Dated:	December 28, 1973
Recording Date:	December 31, 1973
Recording No.:	400, of Official Records

41. The effect of a Grant Deed as set forth below:

Grantor:	Marvin W. Pitts and Cecilia Pitts, husband and wife, as community property
Grantee:	Marvin E. Pitts, a married man as his sole and separate property
Dated:	April 1, 1974
Recording Date:	May 17, 1074
Recording No.:	4331, of Official Records

42. The effect of a Grant Deed as set forth below:

Grantor:	John Caneer, a married man, as to an undivided one-eight interest and Joseph Caneer, a married man, as to an undivided one-eight interest
Grantee:	Phil Campbell and Gwen H. Campbell, husband and wife, as community property, an undivided one-fourth interest
Dated:	August 21, 1979
Recording Date:	September 11, 1979
Recording No.:	79-1006639, of Official Records

© California Land Title Association. All rights reserved.
The use of this Form is restricted to CLTA subscribers in good standing as of the date of use. All other uses are prohibited. Reprinted under license or express permission from the California Land Title Association.

SCHEDULE B
(Continued)

43. The effect of a Grant Deed as set forth below:

Grantor:	Joseph Caneer and John Caneer
Grantee:	Adeline R. Bennett, an unmarried woman
Dated:	December 29, 1977
Recording Date:	October 12, 1979
Recording No.:	79-1145303, of Official Records

44. The effect of a Quitclaim Deed as set forth below:

Grantor:	Lucy Caneer, wife of Joseph Caneer, and LaRea Caneer, wife of John Caneer
Grantee:	Adeline R. Bennett, M.D., an unmarried woman
Dated:	January 15, 1980
Recording Date:	February 21, 1980
Recording No.:	80-177192, of Official Records

45. Matters contained in that certain document

Entitled:	Corrected Final Judgment of Partition and Quieting Title
Recording Date:	May 28, 1982
Recording No:	82-549240, of Official Records

Reference is hereby made to said document for full particulars.

46. The effect of a Quitclaim Deed as set forth below:

Grantor:	Ruth M. Elliott, wife of grantee
Grantee:	William S. Elliott, a married man as his separate property
Dated:	February 25, 1982
Recording Date:	June 7, 1982
Recording No.:	82-574193, of Official Records

47. The effect of a Grant Deed as set forth below:

Grantor:	M. E. Pitts, a married man as his sole and separate property also known as Marvin E. Pitts
Grantee:	William S. Elliott, a married man as his separate property
Dated:	February 25, 1982
Recording Date:	June 7, 1982
Recording No.:	82-574194, of Official Records

48. The effect of a Grant Deed as set forth below:

Grantor:	William S. Elliott, a widower who acquired title as William S. Elliott, a married man as his sole and separate property
Grantee:	Brothers Machine & Tool, Inc., a California corporation
Dated:	August 29, 1995
Recording Date:	November 17, 1995
Recording No.:	95-1845160, of Official Records

© California Land Title Association. All rights reserved.
The use of this Form is restricted to CLTA subscribers in good standing as of the date of use. All other uses are prohibited. Reprinted under license or express permission from the California Land Title Association.

SCHEDULE B
(Continued)

49. The effect of a Grant Deed as set forth below:

Grantor:	Brothers Machine & Tool, Inc., a California corporation
Grantee:	Edward Schwarz and Pamela Cherpas, Trustees of The Schwarz Revocable Trust dated July 1, 2009
Dated:	November 20, 2014
Recording Date:	December 5, 2014
Recording No.:	2014-1315734, of Official Records

THE FOLLOWING MATTERS AFFECT PARCEL 4:

50. The effect of a Deed as set forth below:

Grantor:	General Petroleum Corporation of California
Grantee:	Ford Alexander Corporation
Dated:	January 22, 1942
Recording Date:	February 2, 1942
Recording No.:	950 in Book 19044 page 385, of Official Records

51. The effect of a Corporation Grant Deed as set forth below:

Grantor:	Ford Alexander Corporation, a corporation
Grantee:	N. B. Hudson, a single woman
Dated:	September 29, 1947
Recording Date:	October 23, 1947
Recording No.:	1011, of Official Records

52. The effect of a Grant Deed as set forth below:

Grantor:	N. B. Hudson, a single woman
Grantee:	F. Canner, a married man, D. L. Carter, a married man and Marvin Pitts, a married man
Dated:	September 29, 1947
Recording Date:	October 21, 1947
Recording No.:	1012, of Official Records

53. The effect of a Grant Deed as set forth below:

Grantor:	N. B. Hudson, a single woman
Grantee:	N. B. Hudson, a single woman and Bessie Hudson, a single woman
Dated:	April 5, 1955
Recording Date:	April 6, 1955
Recording No.:	3471, of Official Records

© California Land Title Association. All rights reserved.
The use of this Form is restricted to CLTA subscribers in good standing as of the date of use. All other uses are prohibited. Reprinted under license or express permission from the California Land Title Association.

SCHEDULE B
(Continued)

54. The effect of a Quitclaim Deed as set forth below:

Grantor:	Fernando Caneer also known as F. Caneer, a single man
Grantee:	John Caneer and Joseph Caneer, equally, (each then having an undivided one-half (1/2) interest
Dated:	August 22, 1969
Recording Date:	January 21, 1970
Recording No.:	3004, of Official Records

55. The effect of a Quitclaim Deed as set forth below:

Grantor:	Fernando Caneer also known as F. Caneer, a single man
Grantee:	John Caneer and Joseph Caneer, equally (each then having an undivided one-half (1/2) interest)
Dated:	August 22, 1969
Recording Date:	January 21, 1970
Recording No.:	3005, of Official Records

56. Matters contained in that certain document

Entitled:	Order Approving Final Report, Authorizing Executors' Commissions and Attorney Fees and for Final Distribution
Recording Date:	November 22, 1971
Recording No:	3911, of Official Records

Reference is hereby made to said document for full particulars.

57. The effect of a Grant Deed as set forth below:

Grantor:	Nollie B. Hudson, a single woman and Bessie Hudson, a single woman, who acquired title as N. B. Hudson
Grantee:	Phil Campbell and Gwen H. Campbell, husband and wife, as community property
Dated:	December 28, 1973
Recording Date:	December 31, 1973
Recording No.:	399, of Official Records

58. The effect of a Grant Deed as set forth below:

Grantor:	Delmer L. Carter and Zelda M. Carter, husband and wife, who acquired title as Delmer L. Carter and Zelda May Carter, husband and wife
Grantee:	Phil Campbell and Gwen H. Campbell, husband and wife, as community property
Dated:	December 28, 1973
Recording Date:	December 31, 1973
Recording No.:	400, of Official Records

© California Land Title Association. All rights reserved.
The use of this Form is restricted to CLTA subscribers in good standing as of the date of use. All other uses are prohibited. Reprinted under license or express permission from the California Land Title Association.

SCHEDULE B
(Continued)

59. The effect of a Grant Deed as set forth below:

Grantor:	Marvin W. Pitts and Cecilia Pitts, husband and wife, as community property
Grantee:	Marvin E. Pitts, a married man as his sole and separate property
Dated:	April 1, 1974
Recording Date:	May 17, 1074
Recording No.:	4331, of Official Records

60. The effect of a Grant Deed as set forth below:

Grantor:	John Caneer, a married man, as to an undivided one-eight interest and Joseph Caneer, a married man, as to an undivided one-eight interest
Grantee:	Phil Campbell and Gwen H. Campbell, husband and wife, as community property, an undivided one-fourth interest
Dated:	August 21, 1979
Recording Date:	September 11, 1979
Recording No.:	79-1006639, of Official Records

61. The effect of a Grant Deed as set forth below:

Grantor:	Joseph Caneer and John Caneer
Grantee:	Adeline R. Bennett, an unmarried woman
Dated:	December 29, 1977
Recording Date:	October 12, 1979
Recording No.:	79-1145303, of Official Records

62. The effect of a Quitclaim Deed as set forth below:

Grantor:	Lucy Caneer, wife of Joseph Caneer, and LaRea Caneer, wife of John Caneer
Grantee:	Adeline R. Bennett, M.D., an unmarried woman
Dated:	January 15, 1980
Recording Date:	February 21, 1980
Recording No.:	80-177192, of Official Records

63. Matters contained in that certain document

Entitled:	Corrected Final Judgment of Partition and Quieting Title
Recording Date:	May 28, 1982
Recording No:	82-549240, of Official Records

Reference is hereby made to said document for full particulars.

64. The effect of a Interspousal Transfer Deed as set forth below:

Grantor:	Gwen Campbell and Phil Campbell, husband and wife
Grantee:	Gwen Campbell, a single woman and Phil Campbell, a single man, as tenants in common
Dated:	June 12, 1990
Recording Date:	July 10, 1990
Recording No.:	90-1210234, of Official Records

© California Land Title Association. All rights reserved.
The use of this Form is restricted to CLTA subscribers in good standing as of the date of use. All other uses are prohibited. Reprinted under license or express permission from the California Land Title Association.

SCHEDULE B
(Continued)

65. The effect of a Quitclaim Deed as set forth below:

Grantor:	Phil Campbell, a single man
Grantee:	Phil Campbell and Diane Cote Trustees, of The Phil Campbell and Diane Cote Family Trust UTD June 11, 1999, as his sole and separate property
Dated:	June 14, 1999
Recording Date:	June 14, 2000
Recording No.:	00-918653, of Official Records

66. The effect of a Trustee's Deed Upon Sale as set forth below:

Grantor:	C & H Trust Deed Service
Grantee:	Greve Financial Services Inc., a California corporation
Dated:	December 6, 2007
Recording Date:	December 11, 2007
Recording No.:	2007-2712802, of Official Records

67. The effect of a Grant Deed as set forth below:

Grantor:	Greve Financial Services Inc., a California corporation
Grantee:	Durable Properties Inc., a Nevada corporation
Dated:	December 29, 2009
Recording Date:	June 22, 2010
Recording No.:	2010-849993, of Official Records

68. The effect of a Grant Deed as set forth below:

Grantor:	Durable Properties Inc., a Nevada corporation
Grantee:	USA Consolidators Inc., a Nevada corporation
Dated:	December 13, 2011
Recording Date:	December 28, 2011
Recording No.:	2011-1767398, of Official Records

© California Land Title Association. All rights reserved.
The use of this Form is restricted to CLTA subscribers in good standing as of the date of use. All other uses are prohibited. Reprinted under license or express permission from the California Land Title Association.

Building Permit Report

WDI
9648 Santa Fe Springs Road
Santa Fe Springs, CA 90670

Inquiry Number: 5330002.8
June 12, 2018

EDR Building Permit Report

Target Property and Adjoining Properties

Environmental Data Resources Inc

6 Armstrong Road
Shelton, CT 06484
800.352.0050
www.edrnet.com

TABLE OF CONTENTS

SECTION

About This Report

Executive Summary

Findings

Glossary

Thank you for your business.
Please contact EDR at 1-800-352-0050
with any questions or comments.

Disclaimer - Copyright and Trademark Notice

This Report contains certain information obtained from a variety of public and other sources reasonably available to Environmental Data Resources, Inc. It cannot be concluded from this Report that coverage information for the target and surrounding properties does not exist from other sources. **NO WARRANTY EXPRESSED OR IMPLIED, IS MADE WHATSOEVER IN CONNECTION WITH THIS REPORT. ENVIRONMENTAL DATA RESOURCES, INC. SPECIFICALLY DISCLAIMS THE MAKING OF ANY SUCH WARRANTIES, INCLUDING WITHOUT LIMITATION, MERCHANTABILITY OR FITNESS FOR A PARTICULAR USE OR PURPOSE. ALL RISK IS ASSUMED BY THE USER. IN NO EVENT SHALL ENVIRONMENTAL DATA RESOURCES, INC. BE LIABLE TO ANYONE, WHETHER ARISING OUT OF ERRORS OR OMISSIONS, NEGLIGENCE, ACCIDENT OR ANY OTHER CAUSE, FOR ANY LOSS OR DAMAGE, INCLUDING, WITHOUT LIMITATION, SPECIAL, INCIDENTAL, CONSEQUENTIAL, OR EXEMPLARY DAMAGES. ANY LIABILITY ON THE PART OF ENVIRONMENTAL DATA RESOURCES, INC. IS STRICTLY LIMITED TO A REFUND OF THE AMOUNT PAID FOR THIS REPORT.** Purchaser accepts this Report "AS IS". Any analyses, estimates, ratings, environmental risk levels or risk codes provided in this Report are provided for illustrative purposes only, and are not intended to provide, nor should they be interpreted as providing any facts regarding, or prediction orforecast of, any environmental risk for any property. Only a Phase I Environmental Site Assessment performed by an environmental professional can provide information regarding the environmental risk for any property. Additionally, the information provided in this Report is not to be construed as legal advice.

Copyright 2017 by Environmental Data Resources, Inc. All rights reserved. Reproduction in any media or format, in whole or in part, of any report or map of Environmental Data Resources, Inc. or its affiliates is prohibited without prior written permission.

EDR and its logos (including Sanborn and Sanborn Map) are trademarks of Environmental Data Resources, Inc. or its affiliates. All other trademarks used herein are the property of their respective owners.

EDR BUILDING PERMIT REPORT

About This Report

The EDR Building Permit Report provides a practical and efficient method to search building department records for indications of environmental conditions. Generated via a search of municipal building permit records gathered from more than 1,600 cities nationwide, this report will assist you in meeting the search requirements of EPA's Standards and Practices for All Appropriate Inquiries (40 CFR Part 312), the ASTM Standard Practice for Environmental Site Assessments (E 1527-13), or custom requirements developed for the evaluation of environmental risk associated with a parcel of real estate.

Building permit data can be used to identify current and/or former operations and structures/features of environmental concern. The data can provide information on a target property and adjoining properties such as the presence of underground storage tanks, pump islands, sumps, drywells, etc., as well as information regarding water, sewer, natural gas, electrical connection dates, and current/former septic tanks.

ASTM and EPA Requirements

ASTM E 1527-13 lists building department records as a "standard historical source," as detailed in § 8.3.4.7: "Building Department Records - The term building department records means those records of the local government in which the property is located indicating permission of the local government to construct, alter, or demolish improvements on the property." ASTM also states that "Uses in the area surrounding the property shall be identified in the report, but this task is required only to the extent that this information is revealed in the course of researching the property itself."

EPA's Standards and Practices for All Appropriate Inquires (AAI) states: "§312.24: Reviews of historical sources of information. (a) Historical documents and records must be reviewed for the purposes of achieving the objectives and performance factors of §312.20(e) and (f). Historical documents and records may include, but are not limited to, aerial photographs, fire insurance maps, building department records, chain of title documents, and land use records."

Methodology

EDR has developed the EDR Building Permit Report through our partnership with BuildFax, the nation's largest repository of building department records. BuildFax collects, updates, and manages building department records from local municipal governments. The database now includes 30 million permits, on more than 10 million properties across 1,600 cities in the United States.

The EDR Building Permit Report comprises local municipal building permit records, gathered directly from local jurisdictions, including both target property and adjoining properties. Years of coverage vary by municipality. Data reported includes (where available): date of permit, permit type, permit number, status, valuation, contractor company, contractor name, and description.

Incoming permit data is checked at seven stages in a regimented quality control process, from initial data source interview, to data preparation, through final auditing. To ensure the building department is accurate, each of the seven quality control stages contains, on average, 15 additional quality checks, resulting in a process of approximately 105 quality control "touch points."

For more information about the EDR Building Permit Report, please contact your EDR Account Executive at (800) 352-0050.

EDR® Environmental Data Resources Inc

BUILD FAX PROPERTY HISTORY

EXECUTIVE SUMMARY: SEARCH DOCUMENTATION

A search of building department records was conducted by Environmental Data Resources, Inc (EDR) on behalf of Roux Associates on Jun 12, 2018.

TARGET PROPERTY

9648 Santa Fe Springs Road
Santa Fe Springs, CA 90670

SEARCH METHODS

EDR searches available lists for both the Target Property and Surrounding Properties.

RESEARCH SUMMARY

Building permits identified: **YES**

The following research sources were consulted in the preparation of this report. An "X" indicates where information was identified in the source and provided in this report.

Los Angeles County

Year	*Source*	*TP*	*Adjoining*
2018	Los Angeles County, Building and Safety		X
2017	Los Angeles County, Building and Safety		X
2016	Los Angeles County, Building and Safety		X
2015	Los Angeles County, Building and Safety		X
2014	Los Angeles County, Building and Safety		X
2013	Los Angeles County, Building and Safety		X
2012	Los Angeles County, Building and Safety		X
2011	Los Angeles County, Building and Safety		X
2010	Los Angeles County, Building and Safety		X
2009	Los Angeles County, Building and Safety		X
2008	Los Angeles County, Building and Safety		
2007	Los Angeles County, Building and Safety		
2006	Los Angeles County, Building and Safety		
2005	Los Angeles County, Building and Safety		
2004	Los Angeles County, Building and Safety		
2003	Los Angeles County, Building and Safety		
2002	Los Angeles County, Building and Safety		
2001	Los Angeles County, Building and Safety		
2000	Los Angeles County, Building and Safety		
1999	Los Angeles County, Building and Safety		
1998	Los Angeles County, Building and Safety		
1997	Los Angeles County, Building and Safety		
1996	Los Angeles County, Building and Safety		
1995	Los Angeles County, Building and Safety		
1994	Los Angeles County, Building and Safety		
1993	Los Angeles County, Building and Safety		
1992	Los Angeles County, Building and Safety		
1991	Los Angeles County, Building and Safety		

EXECUTIVE SUMMARY: SEARCH DOCUMENTATION

Year	*Source*	*TP*	*Adjoining*
1990	Los Angeles County, Building and Safety		
1989	Los Angeles County, Building and Safety		
1988	Los Angeles County, Building and Safety		

BUILDING DEPARTMENT RECORDS SEARCHED

Name: Los Angeles County
Years: 1988-2018
Source: Los Angeles County, Building and Safety, SANTA FE SPRINGS, CA
Phone: (626) 458-6368

Name: Huntington Beach
Years: 1996-2018
Source: Huntington Beach, Dept. of Building and Safety, HUNTINGTON BEACH, CA
Phone: (714) 536-5241

TARGET PROPERTY FINDINGS

TARGET PROPERTY DETAIL

9648 Santa Fe Springs Road
Santa Fe Springs, CA 90670

No Permits Found

ADJOINING PROPERTY FINDINGS

ADJOINING PROPERTY DETAIL

The following Adjoining Property addresses were researched for this report. Detailed findings are provided for each address.

ANN ST

9636 ANN ST

Date:	**7/6/2015**
Permit Type:	**EL**
Description:	**INSTALL TEMPORARY POWER POLE, 100 AMPS**
Permit Description:	**ELECTRICAL PERMIT**
Work Class:	
Proposed Use:	
Permit Number:	1507060056
Status:	FINALED
Valuation:	$0.00
Contractor Company:	
Contractor Name:	MIKE THE ELECTRICIAN

SANTA FE SPRINGS RD

9610 SANTA FE SPRINGS RD

Date:	**4/21/2016**
Permit Type:	**PL**
Description:	**INSTALL 1" GAS LINE (LOW PRESSURE) FOR FUTURE WATER HEATER**
Permit Description:	**PLUMBING PERMIT**
Work Class:	
Proposed Use:	
Permit Number:	1604210011
Status:	FINALED
Valuation:	$0.00
Contractor Company:	
Contractor Name:	EMPIRE PLUMBING HEATING AND AIR

ADJOINING PROPERTY FINDINGS

9618 SANTA FE SPRINGS RD

Date:	**4/23/2010**
Permit Type:	**EL**
Description:	**REPLACE A 100 AMP 120/240V -3 PHASE 4 WIRE MAIN PANEL.**
Permit Description:	**ELECTRICAL PERMIT**
Work Class:	
Proposed Use:	
Permit Number:	1004230012
Status:	FINALED
Valuation:	$0.00
Contractor Company:	
Contractor Name:	

9641 SANTA FE SPRINGS RD

Date:	**10/5/2017**
Permit Type:	**BL**
Description:	**INSTALLATION OF STORAGE RACKS, 206 BAYS AT 22 FT HIGH**
Permit Description:	**BUILDING PERMIT**
Work Class:	TENANT IMPROVEMENT
Proposed Use:	
Permit Number:	1708080048
Status:	PERMISUD
Valuation:	$85,000.00
Contractor Company:	
Contractor Name:	THE RACK DEPOT

ADJOINING PROPERTY FINDINGS

Date:	**5/23/2016**
Permit Type:	**BL**
Description:	**INSTALLATION OF STORAGE RACKS, 34 BAYS AT 20' HIGH & 2 BAYS OF CANTILEVER RACKS.**
Permit Description:	**BUILDING PERMIT**
Work Class:	TENANT IMPROVEMENT
Proposed Use:	
Permit Number:	1601130058
Status:	FINALED
Valuation:	$24,000.00
Contractor Company:	
Contractor Name:	RONALD THEODORE WALTERMAN

Date:	**1/27/2016**
Permit Type:	**BL**
Description:	**INSTALLATION OF 10' HIGH CHAINLINK FENCE ENCLOSURE INSIDE WAREHOUSE.**
Permit Description:	**BUILDING PERMIT**
Work Class:	RETAINING WALL
Proposed Use:	
Permit Number:	1601210078
Status:	PERMISUD
Valuation:	$6,870.00
Contractor Company:	
Contractor Name:	AZ CONSTRUCTION

Date:	**5/16/2011**
Permit Type:	**EL**
Description:	**HOOK-UP OF TIRE PRESS, 3 PHASE 250 VOLTS**
Permit Description:	**ELECTRICAL PERMIT**
Work Class:	
Proposed Use:	
Permit Number:	1105160062
Status:	FINALED
Valuation:	$0.00
Contractor Company:	
Contractor Name:	

ADJOINING PROPERTY FINDINGS

Date: **4/6/2010**
Permit Type: **BL**
Description: **INSTALL STORAGE RACKS 96 BAYS AT 12' HIGH MAX**

Permit Description: **BUILDING PERMIT**
Work Class: COMMERCIAL ADD/ALT
Proposed Use:
Permit Number: 1003230053
Status: FINALED
Valuation: $24,000.00
Contractor Company:
Contractor Name:

Date: **3/12/2010**
Permit Type: **EL**
Description: **THREE BRANCH CIRCUITS FOR WAREHOUSE LIGHTING**

Permit Description: **ELECTRICAL PERMIT**
Work Class:
Proposed Use:
Permit Number: 1003030001
Status: FINALED
Valuation: $0.00
Contractor Company:
Contractor Name:

Date: **9/30/2009**
Permit Type: **SE**
Description: **CONNECT NEW BLDG TO HOUSE SEWER**

Permit Description: **SEWER PERMIT**
Work Class:
Proposed Use:
Permit Number: 0909300007
Status: PERMISUD
Valuation: $0.00
Contractor Company:
Contractor Name:

ADJOINING PROPERTY FINDINGS

9643 SANTA FE SPRINGS RD

Date:	**12/10/2009**
Permit Type:	**EL**
Description:	**ELECTRICAL - BRANCH CIRCUITS FOR WAREHOUSE LIGHTING**
Permit Description:	**ELECTRICAL PERMIT**
Work Class:	
Proposed Use:	
Permit Number:	0912100011
Status:	FINALED
Valuation:	$0.00
Contractor Company:	
Contractor Name:	

9647 SANTA FE SPRINGS RD

Date:	**3/14/2018**
Permit Type:	**BL**
Description:	**INSTALL (1) NON-ILLUMINATED FORMED PLASTIC LETTER WALL SIGN**
Permit Description:	**BUILDING PERMIT**
Work Class:	SIGN
Proposed Use:	
Permit Number:	1803140018
Status:	FINALED
Valuation:	$1,800.00
Contractor Company:	
Contractor Name:	BGM ELECTRIC

ADJOINING PROPERTY FINDINGS

Date:	**2/14/2018**
Permit Type:	**BL**
Description:	**INSTALLATION OF STORAGE RACKS**
Permit Description:	**BUILDING PERMIT**
Work Class:	TENANT IMPROVEMENT
Proposed Use:	
Permit Number:	1801020002
Status:	PERMISUD
Valuation:	$115,500.00
Contractor Company:	
Contractor Name:	LAWRENCE CARY FISHER

Date:	**12/28/2017**
Permit Type:	**BL**
Description:	**REMOVE 49LF OF NON-BEARING WALL AND EXISTING DOORS.**
Permit Description:	**BUILDING PERMIT**
Work Class:	TENANT IMPROVEMENT
Proposed Use:	
Permit Number:	1712280034
Status:	PERMISUD
Valuation:	$4,000.00
Contractor Company:	
Contractor Name:	REVIVE RESTORATION LLC

Date:	**9/19/2011**
Permit Type:	**BL**
Description:	**INSTALLATION OF STORAGE RACKS. TYPE 1 = 193 BAYS @14 FT. TYPE 2 = 80 BAYS @ 14 FT.**
Permit Description:	**BUILDING PERMIT**
Work Class:	COMMERCIAL ADD/ALT
Proposed Use:	
Permit Number:	1107050040
Status:	FINALED
Valuation:	$80,000.00
Contractor Company:	
Contractor Name:	

ADJOINING PROPERTY FINDINGS

Date: **9/8/2011**
Permit Type: **BL**
Description: **INSTALL EXTERIOR WALL SIGN WITH PAINTED ALUMINUM LETTERS**

Permit Description: **BUILDING PERMIT**
Work Class: SIGN
Proposed Use:
Permit Number: 1109080060
Status: FINALED
Valuation: $1,200.00
Contractor Company:
Contractor Name:

9657 SANTA FE SPRINGS RD

Date: **3/21/2014**
Permit Type: **BL**
Description: **INSTALL RACKS 114 BAYS AT 12' HIGH**

Permit Description: **BUILDING PERMIT**
Work Class: TENANT IMPROVEMENT
Proposed Use:
Permit Number: 1402130064
Status: FINALED
Valuation: $40,000.00
Contractor Company:
Contractor Name: THE RACK DEPOT INC

Date: **10/22/2009**
Permit Type: **EL**
Description: **BRANCH CIRCUITS**

Permit Description: **ELECTRICAL PERMIT**
Work Class:
Proposed Use:
Permit Number: 0910220024
Status: FINALED
Valuation: $0.00
Contractor Company:
Contractor Name:

ADJOINING PROPERTY FINDINGS

9719 SANTA FE SPRINGS RD

Date:	**8/29/2012**
Permit Type:	**BL**
Description:	**REMOVE AND REINSTALL NON-ILLUMINATED PVC SIGN**
Permit Description:	**BUILDING PERMIT**
Work Class:	SIGN
Proposed Use:	
Permit Number:	1208230076
Status:	FINALED
Valuation:	$500.00
Contractor Company:	
Contractor Name:	TURMAN COMMERCIAL PAINTERS

9756 SANTA FE SPRINGS RD

Date:	**3/25/2013**
Permit Type:	**PL**
Description:	**1 1/2 INC GAS LINE FROM METER TO BUILDING**
Permit Description:	**PLUMBING PERMIT**
Work Class:	
Proposed Use:	
Permit Number:	1303250032
Status:	FINALED
Valuation:	$0.00
Contractor Company:	
Contractor Name:	ONE WAY ROOTER AND PLUMBING

GLOSSARY

General Building Department concepts

- **ICC:** The International Code Council. The governing body for the building/development codes used by all jurisdictions who've adopted the ICC guidelines. MOST of the US has done this. Canada, Mexico, and other countries use ICC codes books and guides as well. There are a few states who have added guidelines to the ICC codes to better fit their needs. For example, California has added seismic retrofit requirements for most commercial structures.
- **Building Department (Permitting Authority, Building Codes, Inspections Department, Building and Inspections):** This is the department in a jurisdiction where an owner or contractor goes to obtain permits and inspections for building, tearing down, remodeling, adding to, re-roofing, moving or otherwise making changes to any structure, Residential or Commercial.
- **Jurisdiction:** This is the geographic area representing the properties over which a Permitting Authority has responsibility.
- **GC:** General Contractor. Usually the primary contractor hired for any Residential or Commercial construction work.
- **Sub:** Subordinate contracting companies or subcontractors. Usually a "trades" contractor working for the GC. These contractors generally have an area of expertise in which they are licensed like Plumbing, Electrical, Heating and Air systems, Gas Systems, Pools etc. (called "trades").
- **Journeymen:** Sub contractors who have their own personal licenses in one or more trades and work for different contracting companies, wherever they are needed or there is work.
- **HVAC (Mechanical, Heating & Air companies):** HVAC = Heating, Ventilation, and Air Conditioning.
- **ELEC (Electrical, TempPole, TPole, TPower, Temporary Power, Panel, AMP Change, Power Release):** Electrical permits can be pulled for many reasons. The most common reason is to increase the AMPs of power in an electrical power panel. This requires a permit in almost every jurisdiction. Other commons reason for Electrical permits is to insert a temporary power pole at a new construction site. Construction requires electricity, and in a new development, power has yet to be run to the lot. The temporary power pole is usually the very first permit pulled for new development. The power is released to the home owner when construction is complete and this sometimes takes the form of a Power Release permit or inspection.
- **"Pull" a permit:** To obtain and pay for a building permit.
- **CBO:** Chief Building Official
- **Planning Department:** The department in the development process where the building /structural plans are reviewed for their completeness and compliance with building codes
- **Zoning Department:** The department in the development process where the site plans are reviewed for their compliance with the regulations associated with the zoning district in which they are situated.
- **Zoning District:** A pre-determined geographic boundary within a jurisdiction where certain types of structures are permitted / prohibited. Examples are Residential structure, Commercial/Retail structures, Industrial/Manufacturing structures etc. Each zoning district has regulations associated with it like the sizes of the lots, the density of the structures on the lots, the number of parking spaces required for certain types of structures on the lots etc.
- **PIN (TMS, GIS ID, Parcel#):** Property Identification Number and Tax Map System number.
- **State Card (Business license):** A license card issued to a contractor to conduct business.
- **Building Inspector (Inspector):** The inspector is a building department employee that inspects building construction for compliance to codes.
- **C.O.:** Certificate of Occupancy. This is the end of the construction process and designates that the owners now have permission to occupy a structure after its building is complete. Sometimes also referred to as a Certificate of Compliance.

GLOSSARY

Permit Content Definitions

- Permit Number: The alphanumerical designation assigned to a permit for tracking within the building department system. Sometimes the permit number gives clues to its role, e.g. a "PL" prefix may designate a plumbing permit.
- Description: A field on the permit form that allows the building department to give a brief description of the work being done. More often than not, this is the most important field for EP's to find clues to the prior use(s) of the property.
- Permit Type: Generally a brief designation of the type of job being done. For example BLDG-RES, BLDG-COM, ELEC, MECH etc.

Sample Building Permit Data

Date: Nov 09, 2000
Permit Type: Bldg -
New Permit Number: 101000000405
Status: Valuation: $1,000,000.00
Contractor Company: OWNER-BUILDER
Contractor Name:

Description: New one store retail (SAV-ON) with drive-thru pharmacy. Certificate of Occupancy.

Historical Environmental Reports (on CD)

APPENDIX E

Personnel Qualifications

ROUX

PROFESSIONAL PROFILE

Anthony C. Ward, P.G.
Office Manager / Principal Geologist

TECHNICAL SPECIALTIES

Soil and groundwater contamination characterization and cleanup; Regulatory negotiations (federal, state, local); Comprehensive Environmental Response Compensation and Liability Act (CERCLA)/Superfund potentially responsible party (PRP) strategy development and support; Resource Conservation and Recovery Act (RCRA) Corrective Action; Landfill and illegal disposal site assessment, closure and redevelopment; Contaminated site portfolio management; Brownfields redevelopment; Mergers and acquisitions due diligence; Litigation support; Applied hydrogeology; and Groundwater exploration and resource development in large basins.

EXPERIENCE SUMMARY

Tony Ward is an experienced California Professional Geologist and joined Roux in August 2015 as a new Principal to our Los Angeles office. Tony has 35 years of experience in the environmental and water-supply fields, serving in technical, client leadership, and management roles. His experience ranges from groundwater resource development in large basins, soil and groundwater contamination characterization and remediation of diverse and complex industrial facilities, high-level agency negotiations, property redevelopment, and landfill characterizations and redevelopment. Tony's diverse and extensive experience in applied hydrogeology, along with his many years of experience in advocating and negotiating positions on behalf of the regulated community, have been applied in directing the performance of projects and services including CERCLA PRP strategy development, Remedial Investigation/Feasibility Study (RI/FS) services, and as project coordinator; RCRA Part B Permit preparation, closure and post-closure plan development and RCRA Corrective Action planning, negotiating, and implementation; environmental due diligence for mergers and acquisitions; global compliance audit programs; landfill studies, remediation and redevelopment; California Environmental Quality Act (CEQA) and public participation; California School Property Evaluation and Cleanup; and expert witness testimony and litigation support. As a Director Emeritus of the Groundwater Resources Association of California (GRA), which he co-founded in 1992, Tony is very familiar with evolving groundwater and environmental issues faced by the regulated community.

CREDENTIALS

B.A. Geology, Occidental College, Los Angeles, California, 1981.

Project Management Certification, University of California Los Angeles, 2007.

PROFESSIONAL AFFILIATIONS:

Professional Geologist, California - No. 4782Co-Founder - Groundwater Resources Association of California – Past Board Member, State Vice President and Technical Committee Member Downham, P., Wynne, L (2016). SRRA: Are We Better Off Four Years Later? *New Jersey Law Journal*, July 15, 2016

KEY PROJECTS

- Rapid Assessment of Residential Parcels for Lead in Neighborhoods Surrounding the Former Exide Battery Facility, Southern California. On behalf of the Los Angeles County Department of Public Health (LACDPH) and under an Incident Command Structure, served as the Unified Commander for the successful planning and execution of the rapid assessment for lead of 500 residential parcels over a two-week period in the communities of Commerce, Maywood and East Los Angeles. Responsible for training and directing a team of approximately 75 staff members from Roux Associates and Los Angeles County in the assessment of soil and painted building surfaces for lead. This was the largest project of its kind ever undertaken by the LACDPH. The Unified Commander role required team training and direction, executive and staff-level County communications, media engagement and support, and community/public involvement.

- Motorola 52nd Street Superfund Site, OU3, Phoenix, Arizona. Project Coordinator for the Operable Unit's respondent group. Responsible for all actions and agency communications by the respondent group under a Settlement Agreement that requires the respondent group to complete an RI/FS. The primary concern is volatile organic compounds (VOCs) in groundwater.

- San Gabriel Valley Superfund Site, Negotiation of Technical Strategies, City of Industry, California. Made presentations to the United States Environmental Protection Agency (USEPA) and the Los Angeles Regional Water Quality Control Board (LARWQCB) executive officer on behalf of a major manufacturing company related to separation of the PRP's groundwater contamination plume from plumes emanating from upgradient properties. Assisted the PRP with technical arguments that were used to appropriately modify USEPA's proposed scope of work from a RI that was proposed for the operable unit in which the PRP's site is located.

- Intel Corp. Superfund Site within Middlefield-Ellis-Whisman Superfund Study Area, Multi-Zone Aquifer Test Program, Mountain View, California. Planned and implemented a comprehensive multi-zone aquifer test program utilizing 140 monitoring wells at this Superfund site. Managed five subcontractors and a field staff of 20 individuals while providing daily updates to the client. The program's results served as a primary basis, during cost allocation negotiations

with USEPA and other PRPs, for reducing the client's allocation.

- Operating Industries, Inc. Landfill Superfund Site, Feasibility of Groundwater Monitoring System, Los Angeles, California. Evaluated the feasibility of installing a groundwater monitoring system in bedrock beneath this Class II landfill Superfund site. The task included assessment of intrinsically safe methodologies and evaluation of the ability to prevent leachate from migrating from the landfill to the underling bedrock.

- San Gabriel Valley Superfund Site, Characterization of Soil Contamination and Groundwater Contaminant Plume, Southern California. Characterized soil contamination and a groundwater contaminant plume emanating from a several thousand-gallon release of perchloroethylene (PCE) for a Fortune 100 manufacturing company located in the San Gabriel Valley. Utilized aquifer testing and groundwater modeling to select locations for groundwater extraction wells that were ultimately designed and installed to contain the plume. Directed the application of a multivariate graphical chemical fingerprinting technique which, in conjunction with all other available hydrogeologic data, was used to help demonstrate to the USEPA and the local agency that PCE contamination was limited to the shallowest aquifer beneath the site.

- San Fernando Valley Superfund Site, Agency Negotiation Strategies, Burbank, California. Developed agency negotiation strategies that resulted in no further action (NFA) status for a PRP candidate in the San Fernando Valley Superfund Site. The strategies successfully drew upon review and presentation of historical facility operations and re-evaluation of existing site investigation data.

- San Gabriel Valley Superfund Site, Agency Negotiation Strategies, El Monte, California. Developed agency negotiation strategies that resulted in no further action (NFA) status for a PRP candidate in the San Gabriel Valley Superfund Site. The strategies successfully drew upon review and presentation of historical facility operations and re-evaluation of existing site investigation data.

- San Gabriel Valley Superfund Site, Technical Report for Compliance with Waste Discharge Requirements, Azusa, California. Directed the preparation of the technical report for compliance with revised California Code of Regulations (CCR) Title 23, Division 3, Chapter 15, Article 5, Waste Discharge Requirements related to groundwater monitoring and reporting for the PRP who owned a Class III disposal facility.

- San Fernando Valley Superfund Site, Regulatory Negotiation, Burbank, California. Negotiated on behalf of a metal manufacturing client, a complete rescission of threatened civil penalties by the local regulatory agency that was authorized by USEPA to identify PRP candidates for the San Fernando Valley Superfund Site. Beforehand, the client had allegedly failed to comply with directives issued by the local agency to provide appropriate plans and adequately implement a groundwater-monitoring program. The threatened penalties were $2,500 per day.

- Casmalia Resources Superfund Landfill Site, Geologic Characterization, Northern Santa Barbara County, California. Developed, implemented, and managed the geologic characterization portion of a RCRA Part B Hazardous Waste Permit Application for this former Class I disposal facility. The characterization included a thorough description of all relevant geologic units, surface and down-hole (rock core) fracture mapping, surface geologic mapping, and surface geophysics.

- State Superfund Landfill Site, Environmental Due Diligence, Carson, California. Principal-in-charge for environmental due diligence on behalf of a buyer/developer of a 157-acre inactive Class II landfill state Superfund site. Once completed, it is anticipated that the planned development will include over two million square feet of retail, lifestyle, hospitality, entertainment, and residential components. It was also a candidate NFL stadium site. During the due diligence period, made a presentation to the NFL regarding environmental remediation considerations for construction of a stadium complex on a landfill. Served as the principal technical and regulatory strategist to present the conditions under which the residential component of the development will be approved by local and state agencies, including California EPA Department of Toxic Substances Control (DTSC). This is the first time in the State of California that DTSC will approve a residential development on top of a Class II landfill. This project also included preparing a request for proposal (RFP) for a "Guaranteed Fixed Price," with insurance contract to implement a DTSC-approved remedial action plan (RAP) for the site, evaluation bidders and selected the most-qualified contractor. The site remediation includes landfill capping, landfill gas collection, and groundwater containment. In addition to factoring in geotechnical implications, the effort also included a comprehensive review of environmental conditions at the site, multiple agency meetings, coordination with the full development due diligence team concerning constructability of the project under multiple site plan scenarios.

- State Superfund Landfill Site, RI/FS/RAP/RDIP Concurrent with Site Redevelopment, Southern California. Principal-in-charge for completing an expedited RI/FS/RAP/RDIP at a portion of a DTSC-lead 80-acre inactive Class III landfill, which was an Operating Unit (OU) to a much larger adjoining landfill State Superfund site. The site was concurrently undergoing an Environmental Impact Report (EIR) and entitlements for redevelopment. Presently overseeing the remedy construction phase on behalf of the site owner. The planned development will be for a Porsche driving experience facility. Also served as principal technical and regulatory strategist to complete the project, and as one of the primary coordinators of communications among the site owner, Porcshe's management and design teams, the City, the EIR consultant, DTSC and other involved agencies. Remedy approval and initial site development activities began in late 2012. Remedial construction is now substantially completed, and Porsche is completing the facility construction.

- State Superfund Landfill Site, Remediation Cost Estimate in Anticipation of Site Redevelopment, Southern California. Recently retained to develop an initial range of costs for remediation of a 180-acre closed landfill in anticipation of multiple site development/use scenarios.

- State Response Site, Regulatory Negotiation and Technical Strategy, Los Angles, California. Served as expert on behalf of the current owner of a property that once included electronic capacitor manufacturing. Poly-chlorinated Biphenyls (PCB) and chlorinated solvent wastes were disposed onto the property since operations began in the late 1950s. Site characterization indicated that PCB wastes were transported to groundwater by co-mingling with the waste solvents. Between 1999 and 2010, provided technical review of work performed by consultants by the former owner and operator of the site who were conducting the work pursuant to an Imminent and Substantial Determination and Remedial Action Order issued by the DTSC. Also, directed the development of a cost estimate to bring an NFA determination of the site under an unrestricted land use assumption on behalf of the current owner for appeal of the property valuation to Los Angeles County. The county agreed to the appeal which was expected to save the property owner over $400,000.

- RCRA Corrective Action Project, San Jose, California. Served as lead environmental consultant to a generator respondent group that includes approximately 40 companies/entities, for a former RCRA transportation/storage/disposal (TSD) facility that was previously a pesticide processing facility. Responsibilities included providing technical and strategic support to the group as it negotiated Corrective Action-related work scopes with DTSC, and providing oversight of an owner respondent group that is responsible for implementing the work scopes.

- RCRA Corrective Action Project, San Diego, California. Planned, negotiated, and directed a RCRA Corrective Action project for a 70-year old, 27-acre high-density turbine manufacturing facility. Developed a strategy for streamlining the project at its outset, established an AB 2061 designation with DTSC as lead, and focused additional characterization with a consistent and focused risk-based approach. Directed programs and resources related to presenting all existing usable data to the involved agencies, completion of the RCRA Facility Investigation (RFI) for soil

- and groundwater, natural attenuation study, modifications to the periodic groundwater monitoring program, repair of storm water pipelines, bay sediment sampling, soil sampling/disposal for plant improvement projects, development of the baseline risk assessment work plan, phase-separated hydrocarbon recovery, and development of a public participation plan. Six other agencies or governmental bodies are or have been involved including the DTSC, San Diego Regional water Quality Control Board (RWQCB), San Diego Port Authority, County of San Diego, City of San Diego, and U.S. Coast Guard.

- RCRA Corrective Action Project, San Bernardino County, California. Served as expert and project director on behalf of the former property owner for a RCRA Corrective Action site. When the owner acquired the site in 2003, they were unaware of the RCRA status of the site. According to the DTSC, the site contained multiple areas of concern (AOCs) and solid waste management units (SWMUs) that may have involved oil spills, fireworks manufacturing, explosives storage, a hazardous waste laboratory, and hazardous waste storage. The region within which the site is located is impacted with perchlorate. Worked with previous owner to develop and implement a plan to achieve multiple agency NFA determination so that the property may be sold and redeveloped.

- RCRA Corrective Action Project, Beaumont, California. Managed and directed a RCRA Corrective Action project for an electronic parts manufacturing facility. Immediately assisted the client in improving communications with the Cal/EPA and, within 15 weeks, negotiated and resolved all outstanding

corrective action issues, resulting in corrective action termination, pending a deed restriction.

- RCRA Corrective Action Project, Torrance, California. Planned, negotiated, and directed a complete and fast-track RCRA Corrective Action project for a 67-acre, high-density heavy industrial site. Strategy and negotiation successes resulted in the site receiving an NFA status and immediately being sold for redevelopment. This entire program was completed within 4 years. Previous estimates indicated that the site would require at least 8 years for completion of the RCRA Corrective Action process.

- RCRA Corrective Action Consent Agreement, Multiple Cities, California. Developed a successful strategy for establishing a single, streamlined RCRA Corrective Action Consent Agreement for five operating facilities of a major solvent-recycling company. The scope of work for the consent agreement was tailored to meet the unique, individual needs of each facility. At the time that the consent agreement was executed by the Cal/EPA and the client, this was the first time that Cal/EPA had entered into such a unique agreement.

- RCRA Corrective Action Project, San Jose, California. Principal consultant and agency negotiator for a forensic evaluation of the applicability of RCRA Corrective Action requirements and record-keeping for a 5,000-acre former rocket engine research/development/test facility in northern California. This effort resulted in successful resolution of the status concerns with the client and agencies involved. Also, served as principal regulatory and technical strategist/negotiator for a final RAP that reduces perchlorate cleanup goals in soil by as much as 50 times the previous goal, and informally adopt a containment zone approach for groundwater, under a joint RCRA Corrective Action and CERCLA program. The strategy incorporated other constituents of concern (COCs), including VOCs, and combined RCRA Post-Closure requirements for various permitted units.

- RCRA Corrective Action Project, San Fernando Valley, California. Served a principal-in-charge and contract manager for a phase of investigation and closure of approximately 130 SWMUs at an approximately 3,000-acre rocket engine test site situated near the San Fernando Valley. The project focus was on soil delineation and shallow groundwater contamination above fractured sandstone aquifer, evaluation of human and ecological risks, and interim measures. Contaminants included solvents, petroleum hydrocarbons, metals, perchlorate, and dioxins. Project site was primarily under oversight of DTSC, with additional involvement of USEPA, LARWQCB, and the County of Ventura. Project team activities included planning and budgeting, negotiation with regulatory agencies, work plan preparation, implementation of field programs, development of a site-wide risk assessment approach, unit risk assessments, and public presentations regarding the high profile site.

- RCRA Closure Plan, Los Angeles County, California. Prepared and implemented a RCRA closure plan for 11 hazardous waste management units at a former metal manufacturing facility. Assisted the client in preparing the Cal/EPA for a public hearing on approval of the closure plan. Prepared a draft initial study and negative declaration pursuant to the CEQA, related to the draft RCRA closure plan on behalf of the client and for Cal/EPA.

- DTSC Advisory Committee, California School Districts. Assisted California school districts in efforts to streamline DTSC-approval of future school sites, and took a lead role among environmental consultants in his position on the DTSC Advisory Committee. Participated on several workshop panels that addressed methods for working with the Cal/EPA, and he also worked with Coalition for Adequate School Housing (C.A.S.H), the California Department of Education, and the Cal/EPA to develop improvements to Cal/EPA's school site environmental certification program. As a member of the Cal/EPA DTSC Advisory Committee, was instrumental in negotiating interim guidance for assessing both urban and agricultural sites, and on behalf of C.A.S.H., co-authored some of the technical provisions of A.B. 2644. Some of these provisions included the ability for districts to appeal Cal/EPA determinations on Phase I Environmental Site Assessments (ESAs), broadening the list of environmental assessors to increase competition and lower environmental services costs to districts, and standardizing Phase I ESAs to more closely follow American Society for Testing and Materials' (ASTM) International, and make the preliminary endangerment assessments (PEA) report Cal/EPA review process more efficient. On behalf of C.A.S.H., also helped negotiate with Cal/EPA regarding a template Voluntary Cleanup Agreement to be used for the environmental investigation of all proposed school sites (that will receive state bond money) in the state and negotiated technical standards to be applied in these investigations.

- Proposed New School Sites Assessments, Central and Southern California. Assisted 10 school districts in southern and central California that were subject to the requirements of A.B. 2644, and related laws, with

meeting Cal/EPA requirements for approving future school sites. These activities routinely involved negotiating with the Cal/EPA, implementing Phase I ESAs and PEAs and reporting to school district superintendents, governing board members, planning officials, and the public.

- Major Uniform and Apparel Company, Environmental Steering Committee Member -United States, Puerto Rico, and Canada. Served as the sole outside senior technical advisor on the client's internal environmental steering committee. The portfolio of several dozen properties contained predominantly VOCs as the contaminants of concern. Duties involved routine review of priority sites that require environmental cleanup, developing both regulatory and technical strategies that are consistent with the company's overall strategy, and participating in regular presentations to the company's senior leadership team for decisions and direction. Also provided technical support related to the company's environmental due diligence needs for acquisitions and leases, and with some environmental litigation matters.

- Mergers and Acquisitions/Due Diligence/Audits, Multiple Locations. Conducted or directed more than 200 Phase I and Phase II ESAs for land developers, property owners, law firms, manufacturing companies, global entertainment companies, lending institutions, hospitals, food companies, utility companies, and oil companies. Among the properties assessed were very high-profile entertainment venues in the United States, a candidate site for an NFL stadium, and facilities that designed and manufactured engines for space exploration.

- Environmental Audits, Site Investigations, and UST Removals, Multiple Cities, California. Conducted environmental audits, site investigations, and underground storage tank (UST) removals at facilities operated by a worldwide oil-field service company. The assessment included comprehensive site inspections, interviews, regulatory file review, and analysis.

- Environmental Audits, Site Investigations, and UST Removals, Western Canada and the Northwest Territories. Conducted environmental audits, site investigations, and UST removals at facilities operated by a worldwide oil-field service company. The assessment included comprehensive site inspections, interviews, regulatory file review, and analysis. Planned and implemented the logistics for drilling and soil/groundwater sampling in tundra, as well as transporting appropriate drilling equipment by barge along the Mackenzie River in the Northwest Territories.

- Illegal Disposal Site (Landfill) Assessment, Cleanup and Closure, Antelope Valley, California. On behalf of an alternative energy company, assessed and cleaned-up an illegal disposal site on a property that was being acquired by the client to develop an alternative energy facility. The disposal site was ordered to be cleaned-up by the Los Angeles County Department of Public Health. Successfully negotiated that while all municipal solid waste was to be removed and disposed, the remaining several thousand cubic yards of livestock manure was allowed to remain and be reapplied to the property for agricultural purposes.

- Illegal Disposal Site (Landfill) Assessment, Mitigation Strategy Development and Remediation Planning, Antelope Valley, California. On behalf of a major financial institution, presently assisting with on-going negotiations with the County of Los Angeles and the State of California for mitigation of approximately 53,000 cubic yards of predominantly construction and demolition waste, green waste and lesser municipal solid waste. The waste was partially placed into an ephemeral stream, which requires that the California Department of Fish & Wildlife be involved. Designed and implemented a site characterization program to assess if hazardous constituents are present and to enable the evaluation and selection of a remedy. Submitted a Focused Feasibility Study that evaluated three alternatives for site remediation and restoration. Presently conducting outreach to multiple other County, State and Federal agencies with regard to their potential involvement/jurisdiction with the remedy selection and permitting requirements.

- Geologic and Hydrogeologic Investigations of a Candidate Landfill Site, Southern Ventura County, California. Provided technical direction and overview for geologic and hydrogeologic investigations pertaining to the suitability of proposed Class III disposal facility.

- Geologic and Hydrogeologic Investigations of a Candidate Landfill Site, Northern San Diego County, California. Provided technical direction and overview for geologic and hydrogeologic investigations pertaining to the suitability of proposed Class III disposal facility.

- Assessment of Groundwater and Geothermal Resources, Maricopa, Arizona. Conducted assessment of groundwater and geothermal resources for a proposed community development in the Aqua Fria River and New River basins.

- Water Well Damage, Pre-Trial Negotiations, Southern California. Provided technical arguments on behalf of a citrus farmer whose 40-year old water supply well

Anthony C. Ward, P.G.
Office Manager / Principal Geologist

was damaged during well development by a third party. The damage resulted in estimated losses of $300,000 due to crop loss, well rehabilitation, and development of alternate water supply. Pre-trial negotiations assisted in achieving an acceptable settlement.

- Groundwater Exploration Program, Northern Nevada U.S. Bureau of Land Management, Northern Humboldt County, Nevada. Developed, implemented, and managed a groundwater exploration program to supply water to a major agricultural interest.
- Brine Exploration and Development Program, Northwestern Oklahoma. Directed an extensive, successful brine exploration and development program for a large salt company. The work included reconnaissance hydrogeologic mapping, brine resource evaluation and evaluation of existing brine wells, design and implementation of a geophysical exploration program, supervision of a drilling and hydraulic testing program on saturated brine conditions, and design of an expanded brine production well field.
- Groundwater Exploration and Aquifer Storage Feasibility Study, Morro Bay, California. Designed and supervised a successful groundwater exploration within fractured bedrock. Also evaluated the feasibility of aquifer storage and recovery in local alluvial aquifers.
- Groundwater Exploration and Development Program, Lassen County, California. Planned and implemented a successful groundwater exploration and development program that resulted in meeting a peak irrigation demand of 138 million gallons per day that allowed the development of a 12,000-acre alfalfa farm. Through a thorough study of the hydrogeologic setting, development of a hydrologic budget, and groundwater modeling of the groundwater basin in which the farm is located, existing wells were deepened and new wells were located and completed. This program resulted in an increase of production rates from 500 gallons per minute (gpm) per well to as much as 10,000 gpm per well.
- Conceptual Drainage Design/Groundwater Exploration and Development Program, Del Norte County, California. Developed a conceptual drainage design for capture and management of high-intensity precipitation runoff, and developed and supervised a successful groundwater exploration and development program in fractured bedrock for a proposed nickel and cobalt (laterite) mine.
- Groundwater Resource Assessment, Southern Baja California, Mexico. Performed a groundwater resource assessment for a planned residential/resort development.
- Brine Resource Exploration Program, Central Nevada. Designed and implemented an extensive brine resource exploration program for a major U.S. mining company within a 400-square mile playa.
- Assessment of Hydrogeologic Setting and Fluid Leakage, St. Mary Parish, Louisiana. Assessed the hydrogeologic setting of, and fluid-leakage occurrence within, a salt-dome mineshaft for a large salt company.
- Groundwater Resource Exploration and Development Program, Southern California. Developed, implemented, and managed a successful groundwater resource exploration and development program within fractured bedrock for private country clubs.
- Groundwater Exploration and Aquifer Storage Feasibility Study, Western Riverside County, California. Conducted a large-scale groundwater exploration and aquifer storage feasibility study for a planned community development.

ROUX

PROFESSIONAL PROFILE

Monica McHugh
Senior Hydrogeologist

TECHNICAL SPECIALTIES
Implementation and management of soil and groundwater investigations and remediation at New Jersey ISRA, Superfund, Pennsylvania Act 2, and industrial/commercial sites; and due diligence support.

EXPERIENCE SUMMARY
Over 30 years of experience. Senior Hydrogeologist at Roux Associates, Inc.; Project and Senior Geologist at URS Corporation (Dames & Moore); Project Hydrogeologist at Groundwater and Environmental Services, Inc. (GES); Hydrogeologist at GHR/Haufler, Inc.; and Environmental Technician at Enroserv Inc.

CREDENTIALS
M.S., 1997 Engineering Geology, Drexel University
B.A., 1986 Geology, Colgate University
Licensed Geologist in Pennsylvania # 01332-G
New Jersey-Licensed UST Subsurface Evaluator # 0011866
OSHA 40 Hour Health and Safety Trained

KEY PROJECTS
- Project Manager and/or Principal Investigator for numerous Phase I/Phase II Environmental Site Assessments conducted at industrial and commercial facilities and undeveloped properties across the United States, including a project involving over 180 retail gasoline service stations located in Mid Atlantic and New England states.
- Project Manager and Principal Investigator for due diligence/compliance audits performed at industrial facilities located throughout the United States. Compliance issues addressed include RCRA, SARA, ASTs, USTs, NPDES/storm water discharges, industrial wastewater discharges to POTW facilities, PCB storage, solid waste, and air.
- Project manager and/or Principal Investigator for numerous New Jersey Industrial Site Remediation Act (ISRA) Preliminary Assessment, Site Investigation, Remedial investigation, and Remedial Action projects.
- Project manager of soil and groundwater investigations and preparation of Site Characterization Reports for numerous Pennsylvania Land Recycling (Act 2) sites including retail gasoline stations and former/current industrial facilities.
- Project manager and/or Principal Investigator for onsite and offsite soil and groundwater investigations around a former refinery in New Jersey.
- Project Manager/Hydrogeologist for a remedial action project at a Superfund site for over 10 years. The client was the sole financially viable PRP for a chlorinated hydrocarbon plume that had impacted residential drinking water wells finished in fractured bedrock. The Site is in the process of being delisted having achieved complete remediation of soil and groundwater. No follow-up monitoring is required.
- Project Manager for a New Jersey Remedial Investigation project involving the delineation of hexavalent chromium impacted soil and groundwater and preparing a conceptual site model to be used for remedial design. Soil investigation included the calculation of a Site-Specific Impact to Groundwater Soil Remediation Standard for hexavalent chromium using Synthetic Precipitation Leachate Procedure (SPLP) methodology
- Project Manager/Hydrogeologist for a remedial action project at a regulated gasoline Underground Storage Tank (UST) site in Monmouth County New Jersey. The plume has been delineated offsite and onsite remediation involves air sparging and vacuum extraction. Onsite groundwater contaminants have decreased to below groundwater quality standards.
- Project Manager/Hydrogeologist for a remedial action project at a regulated gasoline and diesel UST site in Philadelphia, Pennsylvania. A Site Characterization report and a Remedial Action Completion Report were approved by the Pennsylvania Department of Environmental Protection resulting in a determination of no further action.
- Project Manager/Hydrogeologist for a New Jersey dry cleaning remedial investigation and remediation project addressing tetrachloroethene-impacted soil and groundwater.
- Project Manager/Hydrogeologist for an ISRA Site Investigation and Remediation project at a former glass manufacturing facility in Burlington County, New Jersey. Remediation included dewatering and excavation of petroleum contaminated soil within a substation, and calculation of site-specific Impact to Groundwater Soil Remediation Standards for metals using SPLP methodology.
- Project Manager/Hydrogeologist for an ISRA Site Investigation and Remediation project at a former industrial gas plant in Bergen County, New Jersey with buried gas cylinders, chlorinated solvent impacts, and historic fill.
- Project Manager/Hydrogeologist for an ISRA Site Investigation and Remediation project at a former gasoline station. An Innovative Technology grant

402 Heron Drive | Logan Township, NJ 08085
Main: (856) 423-8800 | Direct: (856) 832-3778
E-mail: mmchugh@rouxinc.com | Website: http://www.rouxinc.com

Monica McHugh
Senior Hydrogeologist

was applied for and approved for partial funding of the remediation.

- Project Manager/Hydrogeologist for a third party oversight project involving soil and groundwater investigation at an airport fuel farm.
- Project Manager for a quarterly ground-water sampling program at a chemical plant in New Jersey. Ground-water sampling is being conducted to monitor volatile organic contaminants in a coastal plain aquifer that have impacted several municipal public water supply wells.
- Project manager for two quarterly ground-water sampling programs at a chemical plant in New Jersey being conducted in accordance with an Administrative Consent Order and a RCRA post-closure permit.
- Onsite contract compliance work for a steel plant, including compiling historic PCB equipment and disposal information and creating a PCB log compliant with TSCA regulations.
- Project Manager/Hydrogeologist for over 10 years for an ISRA project at a 13-acre former manufacturing facility impacted by dissolved and free-phase chlorinated solvents (primarily TCE) in overburden (glacial till) and fractured bedrock (sandstone/mudstone of the Brunswick Group).
- Project Manager and Principal Investigator for storm water sampling and preparation of PCB Minimization Plans for several industrial facilities in Pennsylvania subject to the total maximum daily load (TMDL) requirements of the Delaware River Basin Commission's Estuary Toxics Management Program.
- Preparation of an Energy Recovery System Solid Waste Facility Permit Renewal Application for an incinerator at a pharmaceutical facility in New Jersey.
- Principal Investigator for environmental financial reserves audits conducted at laboratory products manufacturing and warehouse facilities located throughout the United States, Canada, and Mexico.
- Project Manager and Principal Investigator for a storm water inspection and compliance audit at a steel manufacturing facility in Pennsylvania.
- Principal Investigator for a detailed OSHA compliance audit conducted at an electronics manufacturing facility in New York.
- Auditor for semiannual compliance audits conducted at multiple mills located in Massachusetts and New York operated by a paper product manufacturer.
- Auditor for periodic compliance audits conducted at multiple plants operated by a food product manufacturer.
- Health, safety and environmental compliance audit team member for multiple airport locations of an airline service company, including a review of airport-specific issues such as ramp access and traffic control, foreign object damage (FOD) control, deicing material management, and airport vehicle maintenance.
- Principal Investigator for health, safety, and environmental compliance audits conducted at animal pharmaceutical facilities located in Maryland and West Virginia.
- Principal Investigator for health, safety, and environmental compliance audits conducted at pharmaceutical facilities located in Pennsylvania and Massachusetts.
- Project manager and principal investigator for environmental risk assessments conducted for Pollution Legal Liability (PLL) underwriters at a hazardous waste treatment, storage, disposal (TSD) facility and chemical manufacturing facilities in New Jersey.
- Project Manager for an annual Consumer Confidence Report (water quality report) project for a national drinking water supply company. Managed project team that provided data gathering support, data input, database development and management. Performed regulatory compliance review and report quality assurance review and generation.
- Project manager and compliance audit team member for health, safety, and environmental compliance audits conducted at upstream natural gas facilities, natural gas, crude and oil pipelines, oil refineries, and petrochemical facilities at locations in the United States, Canada, Australia, Mexico, and Brazil for a major oil company.
- Project Manager and Principal Investigator for over 5 years for an ISRA project at a former pharmaceutical laboratory in New Jersey impacted with chlorinated solvents and PCBs.
- Project Manager for over 5 years for an ISRA Site Investigation and Remediation project in New Jersey. The former manufacturing facility had two sumps that contained oil contaminated with chlorinated solvents. The sumps had leaked and impacted soil and groundwater under the building.

402 Heron Drive | Logan Township, NJ 08085
Main: (856) 423-8800 | Direct: (856) 832-3778
E-mail: mmchugh@rouxinc.com | Website: http://www.rouxinc.com

Monica McHugh
Senior Hydrogeologist

- Project Manager and Principal Investigator for an ISRA project at an electronic appliance manufacturing facility located in New Jersey. The Preliminary Assessment identified over 20 potential areas of concern across the 20+-acre site. Through extensive photo documentation and presentation of the results of interviews and site document review, the site received a No Further Action approval without sampling or remediation required.
- Project Manager for a litigation support project in an industrial park in New Jersey. The client owned an active manufacturing facility being sued by a nearby property owner for claims of environmental impairment based on the plaintiff's findings of groundwater impact from an ISRA investigation. The suit was settled out of court for less than 5% of the original claim.
- Project Manager for a biannual groundwater and surface water sampling project in Pennsylvania. The facility was utilized as a disposal site for oil refinery operations waste.
- Project Manager and Principal Investigator for a soil and groundwater investigation project at a former oil terminal in Atlantic City, New Jersey.
- Project Manager for an Underground Storage Tank (UST) Closure Investigation in New Jersey with extensive free-phase petroleum product. Negotiations with the state led to approval of a periodic free product removal program rather than a permanent pump and treat system.
- Project Manager and Principal Investigator for a RCRA Post-Closure Monitoring site in Pennsylvania. The facility closed its surface impoundments in 1985. Managed quarterly groundwater monitoring and statistical analysis, as required by the RCRA post-closure permit. In addition, a hydrogeological investigation of the effectiveness of the groundwater abatement system was conducted and plans for treatment modifications required by an impending NPDES renewal were prepared.
- Project Manager and Principal Investigator for a dioxin sampling project conducted at an electrical substation at which a fire occurred involving several transformers. The analytical data was evaluated by a toxicologist and a report was prepared for the client, a Pennsylvania utility company.
- Environmental support, including data compilation and evaluation and report preparation, for a mercury spill cleanup project for a Pennsylvania utility company. The spill was discovered in a residence and was allegedly from a basement gas meter.
- Project Manager and Principal Investigator for environmental compliance audits conducted at two fossil fuel electrical generating stations and three maintenance facilities operated by a Pennsylvania utility company.
- Contract environmental work for a Pennsylvania fossil fuel cogeneration plant. Assignments involved storage tank, hazardous and residual waste, water withdrawal, air, and emergency response plan issues.
- Environmental awareness training document preparation for a group of waste anthracite (culm) coal processing facilities in Pennsylvania.
- Project Manager and Principal Investigator for Treatment, Storage, and Disposal (TSD) facility audits conducted at six scrap metal and fluorescent light recycling facilities for a Pennsylvania utility company.

402 Heron Drive | Logan Township, NJ 08085
Main: (856) 423-8800 | Direct: (856) 832-3778
E-mail: mmchugh@rouxinc.com | Website: http://www.rouxinc.com