



# Appendix D. Phase I Environmental Site Assessment

*This page is intentionally blank.*



## Phase I Environmental Site Assessment

**Assessor's Parcel Numbers  
7267-001-900, -901, -902, -903, -904,  
-905-, & -906**

**1500 to 1546 E Anaheim Street and  
1205 to 1209 Walnut Avenue  
Long Beach, California 90813**

Presented to:

**BRIDGE HOUSING - SOUTHERN CALIFORNIA**

2202 30<sup>th</sup> Street  
San Diego, California 92104  
(619) 814-1281

Presented by:

**SCS ENGINEERS**

8799 Balboa Avenue, Suite 290  
San Diego, CA 92123  
(858) 571-5500

February 1, 2019

Project Number: 01211126.01

February 1, 2019

**Project Number: 01211126.01**

Mr. Jeff Williams  
BRIDGE Housing – Southern California  
2202 30<sup>th</sup> Street  
San Diego, California 92104

**Subject: Phase I Environmental Site Assessment (Assessment)**

**Site: Assessor's Parcel Numbers (APNs) 7267-001-900, -901, -902, -903, -904, -905, & -906  
1500 to 1546 E Anaheim Street, and 1205 to 1209 Walnut Avenue  
Long Beach, California 90813**

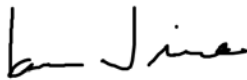
Dear Mr. Williams:

SCS Engineers (SCS) is pleased to present this report (Report) of the Assessment of the above-described Site. This Report summarizes the results of the Assessment that was conducted in order to evaluate the Site's current environmental conditions. The work described in this Report was performed by SCS in general accordance with the Consultant Services Agreement (Contract) between SCS and BRIDGE Housing – Southern California (Client). The Contract is dated January 16, 2019.

Because your full understanding of the Assessment is important to us, SCS recommends that you read the Report in its entirety. However, if time does not allow you a complete reading, summaries may be found in text boxes at the end of each section (pages 10, 17, and 22), and our conclusions and recommendations may be found on page 23. A glossary of terms commonly used in environmental assessments is also provided in the Appendices to this Report.

SCS enjoyed working with you on this project. Providing economical environmental solutions to meet your needs is more than our goal—it is our mission and the measure of our success. If we may assist you in any way, now or in the future, please call our office at (858) 571-5500.

Sincerely,



Ian Jimeno  
Staff Professional  
**SCS ENGINEERS**



Luke Montague, MESM, PG 8071  
Project Manager  
**SCS ENGINEERS**



## Table of Contents

Section	Page
1 Background .....	1
2 Standards Background .....	1
3 Objective.....	3
4 Scope of Services .....	3
Site Reconnaissance.....	3
General Information.....	3
Site Grounds .....	4
Hazardous Materials / Petroleum Products.....	4
Hazardous Wastes .....	4
Indications of Releases of Hazardous Materials/Wastes or Petroleum Products .....	4
On-Site Utilities .....	4
Site Research .....	5
Review of Client-Provided Documents .....	5
Fire Department Records Review.....	7
Building Department Records Review .....	8
Air Quality Management District (AQMD) Records Review .....	9
City of Long Beach Sewer and Wastewater Records Review .....	9
Regional Water Quality Control Board (RWQCB) Records Review .....	9
Interviews.....	9
User Requirements .....	10
Data Gaps in Connection With Current Site Land Use.....	10
Topography, Geology, Hydrogeology, and Water Quality Survey .....	11
Topography .....	11
Geology .....	12
Hydrogeology .....	12
Water Quality Survey .....	12
Site Vicinity Reconnaissance and Off-Site Source Survey .....	13
Current Site Vicinity Conditions .....	13
Environmental Regulatory Database Report .....	13
California Division of Oil and Gas.....	16
Data Gaps in Connection With Off-Site Sources .....	17
Historical Land Use Review .....	17
Historical Site Land Use .....	18
Lead-Based Paint, Pesticides and Termiticides .....	19
Historical Site Vicinity Land Use.....	20
Data Gaps in Connection With the Historical Site Land Use.....	22
Lead-Based Paint, Pesticides and Termiticides .....	23
5 Conclusions and Recommendations.....	23
Lead-Based Paint, Pesticides and Termiticides .....	25
6 Report Usage and Future Site Conditions .....	25
7 Likelihood Statements .....	26

8	Special Contractual Conditions Between User and Environmental Professional .....	27
9	Endnotes.....	27

## Figures

1	Four-Way Site Location Map
2	Site and Site Vicinity Plan
3a–3d	Photographic Plates

## Appendices

Glossary  
Building Department Records  
Fire Department Correspondence  
Air Quality Management District Correspondence  
Industrial Wastewater Correspondence  
Sanborn Maps  
City Directories  
Environmental Regulatory Database Report  
Résumés

## 1 BACKGROUND

Based on conversations with BRIDGE Housing – Southern California (Client) and a review of in-house databases, SCS Engineers (SCS) understands that 1500 to 1546 E Anaheim Street and 1205 to 1209 Walnut Avenue, Long Beach, California (Site), consists of seven parcels of land comprising approximately 1.541 acres in Long Beach, California (Figure 1). The Site is currently unpaved vacant land with gravel surfacing and a fence built around the perimeter. The Client is proposing to purchase and redevelop the above-referenced Site with a residential land use.

A review of the in-house ParcelQuest database of information from the Los Angeles County Assessor's Office provided the following information in connection with the Site.

APN	Address	Acre	Description
7267-001-900	1205 Walnut Ave	0.155	Residential single family
7267-001-901	1207 Walnut Ave	0.155	Vacant
7267-001-902	1209 Walnut Ave	0.151	Vacant
7267-001-903	1546 E Anaheim Street	0.103	Vacant
7267-001-904	1540 E Anaheim Street	0.113	Vacant
7267-001-905	1530 E Anaheim Street	0.093	Vacant
7267-001-906	1500 E Anaheim Street	0.771	Vacant

## 2 STANDARDS BACKGROUND

This Assessment was conducted in general accordance with the following:

- U.S. Environmental Protection Agency (EPA), 40 Code of Federal Regulations (CFR) 312, Standards and Practices for All Appropriate Inquiries; Final Rule (AAI)
- American Society for Testing and Materials (ASTM) Standard Practice for Phase I Environmental Site Assessment Process E1527-13
- The scope, conditions, and limitations of Exhibit 01

The Client understands that the above-referenced EPA and ASTM standards were not developed to identify all environmental risk to property. The standards were developed to allow a user (Client) to qualify for the innocent purchaser defense, bona fide prospective purchaser defense, and contiguous property owner defense to the Comprehensive Environmental Response, Compensation, and Liability Act of 1980 (CERCLA, a.k.a. Superfund) liability. This Assessment is intended to constitute an appropriate inquiry into the previous ownership and uses of the property consistent with good commercial or customary practice, as part of the due diligence process required by CERCLA, the Superfund Amendments and Reauthorization Act of 1986, and the Small Business Liability Relief and Brownfields Revitalization Act of 2002 (collectively, Acts).

While this Assessment may initially qualify the Client for a CERCLA defense, after purchase, there may be continuing obligations that must be implemented in order to preserve this defense through the term of property ownership. There may be additional requirements under state law that also apply. The Client should contact qualified legal counsel regarding matters of liability, interpretation of the Acts, and potential continuing obligations. Although it is outside the scope of this Assessment, SCS would be pleased to work with the Client's legal counsel to develop and implement a strategy to preserve the Client's CERCLA liability defenses through the term of its ownership.

This Assessment focused on potential sources of hazardous substances and petroleum products that could be considered either a recognized environmental condition,<sup>1</sup> controlled recognized environmental condition<sup>2</sup>, or historical recognized environmental condition<sup>3</sup>, and potentially a liability due to their presence in significant concentrations (e.g., above acceptable limits set by the federal, state, or local government) or due to the potential for exposure and risk due to contaminant migration and complete exposure pathways (e.g., soil vapor inhalation or groundwater ingestion). Materials that contain substances that are not currently deemed hazardous by the EPA or the California Environmental Protection Agency were not considered as part of this Assessment.

Unless specifically included in SCS' scope of services, building materials such as asbestos, lead-based paint, urea formaldehyde, and pressure-treated lumber, as well as lead in drinking water, are not considered in this Assessment, nor are building issues such as fire safety, indoor air quality (with the possible exception of vapor intrusion), mold, or similar matters. SCS did not evaluate the Site for compliance with land use, zoning, wetlands, or similar laws. This Assessment also excludes regulatory compliance, cultural and historic resources, industrial hygiene, health and safety, ecological resources, endangered species, and high-voltage power lines. This Assessment is not intended to be an environmental compliance audit.

---

<sup>1</sup> *Recognized environmental conditions*, as defined by ASTM, include the presence or likely presence of any hazardous substances or petroleum products in, on, or at a property: (1) due to any release to the environment; (2) under conditions indicative of a release to the environment; or (3) under conditions that pose a material threat of a future release to the environment. However, the term is not intended to include *de minimis* conditions (a condition that generally does not present a threat to human health or the environment and that generally would not be subject to an enforcement action if brought to the attention of appropriate governmental agencies). A condition considered *de minimis* is not a recognized environmental condition.

<sup>2</sup> *Controlled recognized environmental condition*, as defined by ASTM, is a *recognized environmental condition* resulting from a past release of hazardous substances or petroleum products that has been addressed to the satisfaction of the applicable regulatory authority (for example, as evidenced by the issuance of a no further action letter or equivalent, or meeting risk-based criteria established by regulatory authority), with hazardous substances or petroleum products allowed to remain in place subject to the implementation of required controls (for example, property use restrictions, activity use limitations, institutional controls, or engineering controls).

<sup>3</sup> *Historical recognized environmental condition*, as defined by ASTM, is a past release of any hazardous substances or petroleum products that has occurred in connection with the property and has been addressed to the satisfaction of the applicable regulatory authority or meeting unrestricted use criteria established by a regulatory authority, without subjecting the property to any required controls (for example, property use restrictions, activity and use limitations, institutional controls, or engineering controls).

Hazardous substances occurring naturally in plants, soils, and rocks (e.g., heavy metals, naturally occurring asbestos, and radon) are not typically considered in these investigations. Similarly, construction debris (e.g., discarded concrete, asphalt) is not considered, unless obvious indications suggest that hazardous substances are likely to be present in significant concentrations or likely to migrate.

An evaluation of business environmental risk associated with a parcel of commercial real estate may necessitate investigation beyond that included herein.

### 3 OBJECTIVE

The objective of the scope of services was to assess the likelihood that recognized environmental conditions are present at the Site as a result of the current or historical Site land use or from a known and reported off-Site source.

### 4 SCOPE OF SERVICES

The scope of services designed and conducted to meet the objective was as follows:

- Site Reconnaissance, Site Research, Interviews, and User Requirements
- Topography, Geology, Hydrogeology, and Water Quality Survey
- Site Vicinity Reconnaissance and Off-Site Source Survey
- Historical Site and Site Vicinity Land Use Review
- Identification of Data Gaps
- Data Evaluation, Figure Preparation, and Assessment Report Preparation

### SITE RECONNAISSANCE

On January 15, 2019, SCS personnel conducted a Site reconnaissance to observe and document existing Site conditions<sup>i</sup>. The general Site location is shown in Figure 1, and a Site and Site Vicinity Plan is shown in Figure 2. Selected color photographs of the Site and Site vicinity are presented as Figures 3a through 3d.

The interiors of the Site buildings were observed, and the Site grounds and Site perimeter were systematically traversed on foot during the Site reconnaissance. SCS personnel traversed the Site and was un-accompanied at that time.

#### General Information

The following table summarizes general information in connection with the Site.

APN	7267-001-900, -901, -902, -903, -904, -905, & -906
-----	--

<b>Address</b>	1500 to 1546 E Anaheim Street, and 1205 to 1209 Walnut Avenue Long Beach, California 90813
<b>Area</b>	1.541 acres
<b>Site Land Use</b>	Vacant
<b>Occupant</b>	No occupants
<b>Figure Reference</b>	Figures 3a, 3b, and 3c-1

### Site Grounds

The majority of the Site grounds were observed to be covered with dirt and gravel with patches of grass at the northwest and northeast corners of the Site (Figure 3a-1). The Site is bordered to the north by E Anaheim Street, to the east by Walnut Avenue, to the south by Long Beach Post-Acute nursing home facility (Figure 3d-2), and to the west by a small alleyway and commercial properties (Figure 3b-2).

The perimeter of the Site was observed to be fenced with a white fence to the north, east, and west (Figure 3b-2), a 6-foot in high masonry wall to the southwest, and a chain-link fence to the southeast. Electrical transmission lines were observed at the east perimeter of the Site along Walnut Avenue (Figure 3a-2).

### Hazardous Materials / Petroleum Products

No obvious indications of the storage or use of hazardous materials and/or petroleum products were observed at the Site during the Site reconnaissance.

### Hazardous Wastes

No obvious indications of the generation of hazardous wastes were observed at the Site during the Site reconnaissance.

### Indications of Releases of Hazardous Materials/Wastes or Petroleum Products

No obvious indications were observed that a release of hazardous materials/wastes or petroleum products had occurred at the Site.

### On-Site Utilities

<b>Gas and Electricity</b>	Reported to be supplied by Southern California Edison
<b>High-power Transmission Lines</b>	None observed. Overhead power/telephone lines observed along the eastern perimeter of the Site
<b>Storm Drains</b>	None observed to be located at the Site

<b>Source of Heating and Cooling</b>	Not applicable since the Site is undeveloped land
<b>Potable Water Source</b>	Reported to be supplied by the City of Long Beach Water Department
<b>Wastewater Conveyance</b>	Reported to be supplied by the City of Long Beach Water Department

No transformers were observed to be located at the Site. No obvious indications of wells, cisterns, pits, sumps, dry wells, or bulk storage tanks were observed at the Site. Note that underground storage tanks (USTs) were previously reported to have been present at the Site, as discussed in the “Review of Client-Provided Documents” section below.

## SITE RESEARCH

### Review of Client-Provided Documents

The Client provided several reports pertaining to the Site, which include Phase I and Phase II Environmental Site Assessments from 2006 for the western parcel at the Site (APN 7267-001-906), and a Phase I Environmental Site Assessment for the eastern parcels at the Site (APNs 7267-001-900, -901, -902, -903, -904, & -905). The reports below are summarized in the following paragraphs.

- *Phase I Environmental Assessment, 1205 through 1209 (ODD) Walnut Avenue (APNs 7267-001-015 thru 017), and 1540 Through 1546 (EVEN) Anaheim Street (APNs 7267-001-018 thru 020), Long Beach, California* dated September 13, 2002 by SCS Engineers
- *Phase I Environmental Assessment 1500 and 1501 East Anaheim Street, Long Beach, California 90813 (APNs 7267-001-038 and 7268-040-021)* dated November 2, 2006 by SCS Engineers
- *Phase II Investigation Report 1500 and 1501 East Anaheim Street, Long Beach, California 90813 (APN 7267-001-038 & 7268-040-021)* dated November 22, 2006 by SCS Engineers

### Eastern Parcels Phase I ESA

The Phase I Environmental Site Assessment dated September 13, 2002 (Eastern Parcels Phase I ESA) was conducted on the six eastern parcels at the Site, which was reported to have historically comprised of commercial and residential uses since 1926. Historical addresses searched included 1205, 1209, and 1211 Walnut Avenue, as well as 1540, 1542, 1544, 1546, 1548, and 1550 Anaheim Street. Historical commercial uses were reported to have included a grocery, liquor store, drug store, barber and beauty shops, radio repair, used furniture sales, physician, dentist, real estate, and restaurant.

Two single-family dwellings, a parcel with four single apartments, a donut shop, market, and laundry were observed during the Eastern Parcels Phase I ESA site reconnaissance that was conducted in 2002. The laundry facility was reported to be a self-serve laundry with washers and

dryers; no dry cleaning activities were reported. No recognized environmental conditions were identified during the property inspection.

Regulatory database information identified several known and/or suspected sites with a potential to have an adverse environmental impact in the area surrounding the property. Although several contaminated sites were reported in the vicinity of the property, these sites were not reported to represent a recognized environmental condition to the property.

Note that the historical address of 1530 Anaheim Street was not reportedly included in the City Directory search; however, this address was covered by this Assessment, and is further discussed in the “Historical Site Research” section below.

### **Western Parcel Phase I ESA and Phase II ESA**

The Phase I Environmental Site Assessment dated November 2, 2006 (Western Parcel Phase I ESA) was conducted on the western portion of the Site and an off-Site parcel to the north of the Site located at the northeastern corner of E Anaheim Street and Falcon Avenue. At the time of the property reconnaissance on October 20<sup>th</sup> and 30<sup>th</sup>, 2006, the western parcel at the Site was developed with a 22,518 square foot commercial building occupied by Community Rehabilitation Industries. No indications of potential contamination, such as USTs, chemical storage, monitoring wells, etc., were observed during the property inspection.

Based on a historical record search, the southern portion of the current western parcel at the Site (1500 Anaheim) was historically occupied by “Ideal Laundry” from 1920 through 1964 and was also identified as a drycleaners from at least 1954 through 1964. The parcel was identified as vacant in 1969. Community Rehabilitation Industries occupied the building at the western portion of the Site in 1972 through to the property inspection that was conducted in 2006.

The Long Beach Fire Department records indicate that three USTs were formerly located on the southern portion of the current western parcel at the Site. A flammable liquids permit indicates that two 1,000-gallon and one 6,000-gallon USTs were removed from the Site on February 22, 1971. The contents of the USTs were not provided. No information regarding soil testing or closure was identified during this assessment. The former USTs and dry cleaning operations on the Site were considered recognized environmental conditions (RECs).

The northern portion on the current western parcel at the Site (1501 Anaheim) was listed as a blacksmith from 1924 through 1969 in city directories, and also as an electrical machinery service company and machine shop in 1929. Both the blacksmith and machine shop were considered RECs.

The 1949 and 1950 Sanborn Maps depict a machine shop west of the Site, directly across the alley. The historical presence of a machine shop adjacent to the property was considered a REC.

In summary, the Western Parcel Phase I ESA recommended further investigation of the current western parcel at the Site to assess the potential for contamination from the former USTs, dry cleaning operations, blacksmith facility, and machine shop. The Phase II ESA was conducted to address the above potential RECs.



The Phase II Environmental Site Assessment (Phase II ESA) dated November 22, 2006 details the Site investigation to address the potential RECs as stated above. Soil vapor sampling and soil sampling was conducted at the current western parcel at the Site and the adjacent and off-Site parcel to the north across E Anaheim Street.

On November 7, 2006, 10 soil vapor samples and 24 soil samples from 7 borings were collected from the Site for laboratory analysis. An additional two soil vapor samples were collected from the off-Site adjacent to the north parcel. Of the 12 soil vapor samples collected and analyzed during the soil vapor survey, with the exception of a trace concentration of toluene in one sample, none of the samples were reported to contain volatile organic compounds (VOCs) above laboratory reporting limits. Sample SV5-5, located on the eastern side of the western parcel at the Site, was reported with concentrations of 1.2 micrograms per liter ( $\mu\text{g/L}$ ) of toluene. This concentration was reported to be below the California Human Health Screening Levels (CHHSLs) for shallow soil gas (less than five feet below ground surface) at industrial/commercial sites.

Soil boring SB6-1, located at the southeastern portion of the test area was reported with concentrations of tetrachloroethene (PCE) (89 micrograms per kilogram [ $\mu\text{g/kg}$ ]) and trichloroethene (TCE) (10  $\mu\text{g/kg}$ ). A sample collected at 5 feet deep in this same location was non-detect for PCE and TCE, indicating that the vertical extent of impacted was limited. Soil samples SB6-5 and SB7-1 were selected for metals analysis. Soil samples SB6-5 and SB7-1 were selected for metals analysis. All of the metals were detected at concentrations below or within the typical range for California soils.

In summary, the Phase II ESA results did not identify impacts by TPH, VOCs, or metals above regulatory limits. Based on this information, in the 2006 Phase II ESA, SCS recommended no further investigation or remediation of the western portion of the Site.

Note; however, that since the Phase II ESA was conducted in 2006, soil vapor health risk screening levels have become much more conservative, and soil vapor sampling laboratory reporting limits have been modified to be significantly lower. Although several constituents of concern (CoCs) that are typically present at dry cleaners were not reported in the soil vapor survey, such as tetrachloroethene, since the detection limits are currently significantly lower, as well as the vapor screening levels, it is possible that CoCs are present in the soil vapor at the Site that weren't detected in the 2006 Phase II ESA that could still be above current residential vapor screening levels, which SCS considers to be a potential recognized environmental condition. Therefore, since the Site historically contained three USTs and operated as a former dry cleaners, and considering that the Site land use is proposed to change to residential, in order to be conservative, SCS recommends that the soil vapor at the Site be re-assessed.

### **Fire Department Records Review**

The City of Long Beach Fire Department (LBFD) and the Los Angeles Fire Department (LAFD) was contacted regarding hazardous materials/waste or UST records for Site<sup>ii</sup>.

Both the LBFD and LAFD reported that they have no records for the Site. Copies of the letters are included in the Appendices.

Note; however, that the previous Phase I Environmental Site Assessment conducted for the western parcel at the Site requested records from the Long Beach Fire Department. Records indicate that three USTs were formerly located on the southern portion of the current western parcel at the Site. A flammable liquids permit indicates that two 1,000-gallon and one 6,000-gallon USTs were removed from the Site on February 22, 1971. The contents of the USTs were not provided.

### Building Department Records Review

City of Long Beach Building Department (LBBD) records were reviewed for the Site and are summarized in the table below<sup>iii</sup>. Copies of the LBBD records for the Site are included in the Appendices.

Year	Description	Reported Applicant/Owner
1927	Construct real estate office	C. A. Peterson (1530 E Anaheim)
1941	Construct office space	Ideal Laundry (1500 E Anaheim)
1954	Move canopy and change interior partitions	Ideal Laundry (1500 E Anaheim)
1956	Install gas furnace	J. Gildon (1209 Walnut)
1965	Construct 20x30 garage and hobby shop	Lewis Mann (1205 Walnut)
1979	Rehab office and residential building	William and Jean Summer (1540-1542 E Anaheim)
1987	Construct commercial building for donut shop	C. Mony Nole (1546 E Anaheim)
1988	Add 1956 square feet (sqft) of storage area extending to the west	Community Rehabilitation Industries (1500 E Anaheim)
1995	Remodel Restrooms Secure mudsill to foundation	Community Rehabilitation Industries (1500 E Anaheim) Dorothea Main (1205 Walnut)
2003	Demolition of single family residence (SFR) and detached garage	Agency of Redevelopment (1205 Walnut Ave)
2004	Demolition of Commercial Building	Sotan Im (1542 E Anaheim)

Based on the above table, a building permit for 1500 E Anaheim Street was to construct an office space for Ideal Laundry in 1941. Ideal Laundry is a known dry cleaning facility based on the records researched by regulatory agencies and previous reports for the Site. Detailed information regarding the Ideal Laundry history and its usage of solvents is further reported in the “Review of Client-Provided Documents” section above.

### **Air Quality Management District (AQMD) Records Review**

The AQMD was contacted<sup>iv</sup> regarding records for the Site. Ms. Stacey Walkowiak of AQMD provided records available for the Site, including an “out of business” suspended permit for Community Rehabilitation Industries for 1500 E Anaheim Street. The last inspection was conducted on November 10, 1987. No other AQMD records were provided for the Site. A copy of the AQMD records is included in the Appendices.

### **City of Long Beach Sewer and Wastewater Records Review**

The City of Long Beach Sewer and Wastewater Department was contacted<sup>v</sup> regarding records for the Site. Between the years 2000 and 2018, according to the Sewer and Wastewater Department, various records such as PVC cleaning and sand bag removal were reviewed. No other records pertaining to the Site were provided.

### **Regional Water Quality Control Board (RWQCB) Records Review**

The Los Angeles RWQCB was contacted<sup>vi</sup> regarding records for the Site. According to the RWQCB, no records are maintained for the Site.

## **INTERVIEWS**

The previously referenced EPA and ASTM standards require that attempts be made to conduct interviews with past and present owners and occupants of the Site to obtain information indicating recognized environmental conditions in connection with the Site. As part of this Assessment, the following contacts were either interviewed or attempts were made to conduct interviews.

<b>Contact</b>	<b>Affiliation to Site</b>	<b>Description</b>	<b>Interview Date</b>
Mary Torres	Property owner representative for the Site from the Economic and Property Development Department	Discussed below	1/23/2019

Ms. Mary Torres stated that to her knowledge, hazardous materials and hazardous wastes were formerly stored on Site. Ms. Torres referred to three separate reports related to the Site and conducted by SCS Engineers. Information of each of the reports is further described in the “Review of Client-Provided Documents” section above.

Ms. Torres stated that she was not aware of environmental cleanup liens or activity and use limitations (e.g., engineering controls, deed restrictions) that have been recorded for the Site. She was not aware of pending or threatened litigation or administrative proceedings relevant to hazardous substances or petroleum products in, on, or from the Site. She was not aware of notices from governmental entities regarding possible violations of environmental laws or possible liability relating to hazardous substances or petroleum products at the Site.

## USER REQUIREMENTS

In order to qualify for one of the landowner liability protections offered by the Small Business Liability Relief and Brownfields Revitalization Act of 2001 (discussed in the “Background” section), 40 CFR 312 requires that the user (Client) provide the following information to the environmental professional. Mr. Richard Tedford completed the User Questionnaire on January 23, 2019. The following table summarizes the responses by the Client.

Question	Response
Have environmental cleanup liens been filed or recorded against the Site?	No
Are activity or land use limitations in place at the Site, or have they been filed or recorded in the registry?	No
Does the user have specialized knowledge or experience in connection with the Site?	No
Does the purchase price being paid for the Site reasonably reflect the fair market value of the Site?	No
Is the Client aware of commonly known or reasonably ascertainable information about the Site that would indicate releases or threatened releases?	Yes
Are there obvious indications that point to the presence of contamination at the Site?	Yes

Mr. Tedford indicated that per previous Phase I ESA reports conducted at the site, past uses of the property include laundry/dry cleaning facilities, a machine shop, and a blacksmith. He also stated that the previous investigations indicated a presence of contamination on a portion of the Site. However, the amount of contamination found was not above regulatory limits and no further investigation or remediation was recommended.

## DATA GAPS IN CONNECTION WITH CURRENT SITE LAND USE

Based on observations and research, there are no obvious indications of data gaps in connection with the current Site land use:

Findings and Opinions—Current Site Land Use
Based on observations and research, it is our opinion that there are no recognized environmental conditions at the Site as a result of the current Site land use.
However; based on a review Client-provided reports, the western parcel at the Site historically operated three USTs, dry cleaning operations, a blacksmith facility, and machine shop. A Phase II ESA was conducted in 2006 that included 10 soil vapor samples advanced to 5 feet deep, and seven soil borings advanced to 20 feet deep. Of the 10 soil vapor samples collected and analyzed during the soil vapor survey, with the exception of a trace concentration of toluene in one sample, none of the samples were reported to contain volatile organic compounds (VOCs) above laboratory reporting limits. Sample SV5-5, located on the eastern side of the western parcel at the Site, was reported with concentrations of 1.2 micrograms per liter (µg/L) of toluene.

### Findings and Opinions—Current Site Land Use

This concentration was reported to be below the California Human Health Screening Levels (CHHSLs) for shallow soil gas (less than five feet below ground surface) at industrial/commercial sites.

Soil boring SB6-1, located at the southeastern portion of the test area was reported with concentrations of tetrachloroethene (PCE) (89 micrograms per kilogram [ $\mu\text{g/kg}$ ]) and trichloroethene (TCE) (10  $\mu\text{g/kg}$ ). A sample collected at 5 feet deep in this same location was non-detect for PCE and TCE, indicating that the vertical extent of impacted was limited. Soil samples SB6-5 and SB7-1 were selected for metals analysis. All of the metals were detected at concentrations below or within the typical range for California soils.

In summary, the Phase II ESA results did not identify impacts by TPH, VOCs, or metals above regulatory limits. Based on this information, in the 2006 Phase II ESA, SCS recommended no further investigation or remediation of the western portion of the Site.

Note; however, that since the Phase II ESA was conducted in 2006, soil vapor health risk screening levels have become much more conservative, and soil vapor sampling laboratory reporting limits have been modified to be significantly lower. Although several constituents of concern (CoCs) that are typically present at dry cleaners were not reported in the soil vapor survey, such as tetrachloroethene, since the detection limits are currently significantly lower, as well as the vapor screening levels, it is possible that CoCs are present in the soil vapor at the Site that weren't detected in the 2006 Phase II ESA that could still be above current residential vapor screening levels, which SCS considers to be a potential recognized environmental condition. Therefore, since the Site historically contained three USTs and operated as a former dry cleaners, and considering that the Site land use is proposed to change to residential, in order to be conservative, SCS recommends that the soil vapor at the Site be re-assessed.

## TOPOGRAPHY, GEOLOGY, HYDROGEOLOGY, AND WATER QUALITY SURVEY

### Topography

A topographic map for the Site vicinity was reviewed and is summarized in the following table.

<b>Reported Elevation</b>	30 feet above mean sea level
<b>Reported Slope Direction</b>	Slopes down to the south southwest
<b>Source</b>	United States Geological Survey 7.5 Minute Topographic Map, Long Beach Quadrangle, California – Los Angeles County, 1964, photo-revised 1972

## Geology

A geological map for the Site vicinity was reviewed and is summarized in the following table.

<b>Reported Formation</b>	Young alluvial flood plain deposits (Holocene and late Pleistocene)
<b>Reported Description</b>	Mostly poorly consolidated, poorly sorted, permeable alluvial flood plain deposits. Composed mostly of soft clay, silt, and loose to moderately dense sand and silty sand.
<b>Source</b>	George J. Saucedo, H. Gary Greene, Michael P. Kennedy, and Stephen P. Bezore, <i>Geologic Map of the Long Beach 30' x 60' Quadrangle, California</i> , California Geological Survey, 2016

## Hydrogeology

Data regarding depth to groundwater and flow direction for the Site were not readily available. In the absence of Site-specific data, depth to groundwater and flow direction information was reviewed for properties within the Site vicinity using the State Water Resources Control Board GeoTracker database. The following table summarizes the results of this review.

<b>Property Location</b>	Approximately 450 feet to the southeast
<b>Reported Depth to Groundwater</b>	25 feet below grade
<b>Reported Groundwater Flow Direction</b>	South southwest
<b>Source</b>	<i>Underground Storage Tank Low Risk Case Review Form, 1200 Gaviota Avenue, Long Beach, CA dated August 17, 2010</i>

Many variables influence depth to groundwater and flow direction and that the actual depth to groundwater and flow direction at the Site may be different than presented in this section.

## Water Quality Survey

The following table summarizes the reported water quality in the Site vicinity.

<b>Reported Hydrologic Subarea</b>	San Pedro Bay HSA (60703)
<b>Reported Hydrologic Area</b>	Alamitos Bay-San Pedro Bay HA (60700)
<b>Reported Hydrologic Unit</b>	San Gabriel Hydrologic Unit (60000)
<b>Reported Beneficial Use</b>	Municipal, industrial, agricultural
<b>Source</b>	California RWQCB, Los Angeles Region, <i>Water Quality Control Plan for the Los Angeles Basin</i> , September 11, 2014

## SITE VICINITY RECONNAISSANCE AND OFF-SITE SOURCE SURVEY

### Current Site Vicinity Conditions

The following table summarizes land use and observations in the immediate Site vicinity<sup>vii</sup>. For the purpose of this Report, the immediate Site vicinity includes those properties judged to be adjacent<sup>4</sup> to the Site.

Direction	Land Use	Comments
North	Law offices, single family residential units (SFRs), jewelry store (1511, 1515, and 1569 E Anaheim Street) (Figure 3c-2)	No obvious indications of the use, storage, or generation of hazardous materials/wastes or petroleum products were observed.
East	Retirement homes, video rental store (1600 E Anaheim Street and 1206 Walnut Avenue) (Figure 3d-1)	No obvious indications of the use, storage, or generation of hazardous materials/wastes or petroleum products were observed.
South	Long Beach Post-Acute Nursing Home Facility (1201 Walnut Avenue) (Figure 3d-2)	No obvious indications of the use, storage, or generation of hazardous materials/wastes or petroleum products were observed.
West	Arteaga's Tax Services, Arevalo's Barber Shop, SFRs (1438 and 1442 East Anaheim Street, and 1210 to 1212 Hoffman Avenue) (Figure 3b-2)	No obvious indications of the use, storage, or generation of hazardous materials/wastes or petroleum products were observed.

### Environmental Regulatory Database Report

An environmental regulatory database report (Radius Map™ report<sup>viii</sup>) was prepared by EDR for the Site. Local, state, and federal regulatory databases were reviewed for the Site and for those facilities within up to 1 mile of the Site. The Radius Map™ report was reported to have been prepared in general accordance with the ASTM standard for the regulatory database review for Phase I Environmental Site Assessments. The locations of the referenced facilities relative to the Site are shown on the overview maps, included in the Radius Map™ report. A description of the various databases, as well as the date each database was most recently updated, is included in the Radius Map™ report. The Radius Map™ report is included in the Appendices to this Report.

4. *Adjacent* is defined by ASTM E1527-13 as any real property or properties the border of which is contiguous or partially contiguous with that of the Site or that would be contiguous or partially contiguous with that of the Site but for a street, road, or other public thoroughfare separating them.



Based on a review of the Radius Map™ report, the following table summarizes the facilities within the selected search radii and whether the Site or a facility that was interpreted to be adjacent to the Site was listed on each database.

<b>Federal or State Government Database</b>	<b>Search Radius</b>	<b>Number of Reported Facilities</b>	<b>On Site</b>	<b>Adjacent to the Site</b>
National Priorities List (NPL)	1.00 mile	0	No	No
NPL Delisted	1.00 mile	0	No	No
Superfund Enterprise Management System (SEMS)	0.50 mile	0	No	No
No Further Remedial Action Planned (NFRAP)	0.50 mile	2	No	No
Resource Conservation and Recovery Act–Corrective Action (RCRA COR ACT)	1.00 mile	0	No	No
RCRA Treatment and Disposal Facilities (RCRA TSD)	0.50 mile	0	No	No
RCRA Generators (RCRA GEN)	0.25 mile	5	No	Yes
Federal Engineering and Institutional Controls (IC/EC)	0.50 mile	0	No	No
Emergency Response Notification System (ERNS)	0.12 mile	0	No	No
State/Tribal- Equivalent NPL	1.00 mile	0	No	No
State/Tribal-Equivalent CERCLIS (ENVIROSTOR)	1.00 mile	12	No	No
State/Tribal Solid Waste List (SWL)	0.50 mile	0	No	No
State/Tribal Leaking Underground Storage Tanks (LUST, San Diego County Site Assessment and Mitigation [SAM], Spills, Leaks, Investigation, and Cleanup [SLIC])	0.50 mile	10	No	No
State/Tribal Underground/Aboveground Storage Tanks (USTs/ASTs)	0.25 mile	29	Yes	Yes
State/Tribal Voluntary Cleanup Program (VCP)	0.50 mile	0	No	No
Federal Brownfields	0.50 mile	0	No	No
Other Haz Sites (San Diego Hazardous Materials Management Division [HMMD])	Site only	0	No	N/A
Local Lists of Hazardous Waste/Contaminated Sites (San Diego HMMD)	Site only	0	No	N/A
Local Lists of Registered Storage Tanks (Statewide Environmental Evaluation and Planning	0.25 mile	4	No	No



Federal or State Government Database	Search Radius	Number of Reported Facilities	On Site	Adjacent to the Site
System [SWEEPS UST], Historic UST, CA Facility Inventory Database [FID] UST)				
Local Land Records (DEED)	0.50 mile	0	No	No
Other (RCRA NonGen, HAZNET, Drycleaners, Historical Cortese, Haznet, Notify 65)	0.12 mile	13	Yes	No
EDR High Risk Historical Records (Historic Auto, Historic Cleaner, Manufactured Gas Plant [MGP])	0.125 mile	38	Yes	Yes

N/A = Not applicable

The Site was listed on the following databases:

- Haznet database as AbilityFirst Inc. (1500 E Anaheim Street)
- EDR Historical Automotive as Curley S Motors (1530 E Anaheim Street)
- UST database as Community Rehabilitation Industries
- EDR Historical Cleaner as Ideal Laundry

According to the EDR Radius Map, the dry cleaners “Ideal Laundry” was reported to operate on Site with dry cleaning machinery from 1924 to 1963. Due to the length of time this tenant was in operation at the Site, a Phase I and Phase II Environmental Site Assessment (ESA) was conducted to investigate the condition of the Site in 2002 and 2006, respectively. Details regarding the Phase I and Phase II ESAs are provided in the “Review of Client-Provided Documents” section above.

The historical automotive listed for the 1530 E Anaheim Street portion of the Site is further discussed in the “Historical Site Research” section below.

Several adjacent properties indicated within the Radius Map™ report were reported in the historical auto repair facilities and USTs database. The historical auto facilities were reported to be adjacent to the north and to the east of the Site, and the adjacent facilities were in operation from 1924 to 1982. No additional details of USTs were provided in the EDR Radius Map™ report and records provided by regulatory agencies.

After careful review of the records researched from the EDR Radius Map™ report and records provided by regulatory agencies, there is a low likelihood that these historical auto repair facilities and gasoline service stations are a recognized environmental condition for the Site.

Regulatory agency files reviewed for the Site are discussed in the “Site Research” section above.

Off-Site facilities listed in the Radius Map™ report were evaluated as to their potential to impact the Site. The databases included in the Radius Map™ report can be grouped into two general

categories: databases reporting unauthorized releases of hazardous substances or petroleum products (e.g., LUSTs, RCRA COR ACT facilities, National Priorities List [a.k.a. Superfund] sites) and databases reporting permitted hazardous materials users and hazardous waste generators for which a release has not been reported to, and recorded by, the regulatory agency.

SCS evaluated each of the off-Site facilities listed in the Radius Map™ report as to their potential to impact the Site, based on the following factors:

- Reported distance of the facility from the Site<sup>5</sup>
- The nature of the database on which the facility is listed, and/or whether the facility was listed on a database reporting unauthorized releases of hazardous materials, petroleum products, or hazardous wastes
- Reported case type (e.g., soil only, failed UST test only)
- Reported substance released (e.g., chlorinated solvents, gasoline, metals)
- Reported regulatory agency status (e.g., case closed, “no further action”)
- Location of the facility with respect to the reported groundwater flow direction and depth to groundwater (discussed in the “Hydrogeology” section of this Report)

Based on one or more of the factors listed above, there is a low likelihood that the off-Site facilities listed in the Radius Map™ report represent a recognized environmental condition in connection with the Site.

EDR listed four facilities as being “orphans,” which are facilities for which EDR does not have sufficient information to accurately locate them on a map. Based on a review of the orphans, it is interpreted that none of the facilities are within the requisite search radii for their reported database listings.

### **California Division of Oil and Gas**

SCS personnel reviewed the California Division of Oil and Gas Map regarding oil and gas well locations within 1 mile of the Site<sup>ix</sup>. There were no wells interpreted to be located within a 1-mile radius of the Site.

---

<sup>5</sup> Based on “Technical Justification for Groundwater Media-Specific Criteria,” (Groundwater Study) (March 2012) developed to support the State of California “Low Threat Closure Policy” (adopted May 2012), “plume length studies recognize that petroleum plumes stabilize in length due to natural attenuation.” The Groundwater Study goes on to cite Shih et. al., 2004 that a peer-reviewed study of plume lengths at 500 petroleum UST sites in the Los Angeles area is widely accepted as representative of plume lengths at California UST sites. Shih et. al. reports methyl tertiary butyl ether (MTBE), with 90<sup>th</sup> percentile maximum plume lengths of 540 feet. Therefore, the detailed review radius for open groundwater cases has been conservatively established by SCS at 0.20 miles (approximately 1,000 feet). For non-release cases (e.g., permitted facilities), only those facilities that were judged to be immediately adjacent to the Site were interpreted to have the potential to represent a recognized environmental condition.

## DATA GAPS IN CONNECTION WITH OFF-SITE SOURCES

Based on the Site vicinity reconnaissance and off-Site source survey, there are no obvious indications of data gaps in connection with off-Site sources.

<b>Findings and Opinions—Off-Site Source Survey</b>
Based on the off-Site source survey, several facilities in the Site vicinity were reported to have had releases of hazardous materials/waste or petroleum products. However, it is our opinion that there are no recognized environmental conditions at the Site as a result of known and reported releases of hazardous materials/wastes or petroleum products from an off-Site source. This opinion is based on one or more of the following: reported regulatory status (e.g., case closed), media affected (e.g., soil contamination only), distance from the Site, direction from the Site with respect to reported groundwater flow direction, and information obtained through a review of the RWQCB GeoTracker database records.

## HISTORICAL LAND USE REVIEW

In accordance with the ASTM Standard and AAI rule, numerous reasonably ascertainable standard historical information sources were reviewed, and an attempt was made to interpret the historical Site and Site vicinity land use back to the obvious first developed use of the Site. Historical information was reviewed for current and historical Site addresses, including 1500, 1530, 1540, 1546, and 1548 E Anaheim Street, and 1205, 1207, 1209, 1211 Walnut Avenue. The following table summarizes the historical resources reviewed as part of this Assessment.

<b>Resource</b>	<b>Source</b>	<b>Years Available</b>
Aerial Photographs	NETR Online ( <a href="https://www.historicaerials.com/viewer">https://www.historicaerials.com/viewer</a> )	1953, 1963, 1972, 1994, 2002, 2003, 2004, 2005, 2009, 2010, 2012, 2014
City Directories	EDR City Directory Abstract	1924, 1931, 1935, 1939, 1944, 1957, 1963, 1969, 1975, 1980, 1985, 1991, 2000, 2006
Sanborn Fire Insurance Maps	EDR Certified Sanborn Map Report	1914, 1923, 1949, 1950, 1963, 1969
Topographic Maps	NETR Online ( <a href="https://www.historicaerials.com/viewer">https://www.historicaerials.com/viewer</a> )	1896, 1899, 1902, 1906, 1911, 1916, 1923, 1924, 1925, 1926, 1929, 1932, 1934, 1942, 1951, 1952, 1955, 1963, 1966, 1975, 1982, 1987, 2012, 2015
Building Department Records	LBBD	1927, 1941, 1954, 1956, 1965, 1979, 1987, 1988, 1995, 2003, 2004

Resource	Source	Years Available
Previous Environmental Report	Not applicable	Discussed in the “Review of Client-Provided Documents” section above
Interviews	Not applicable	Discussed in the “Interviews” section above

### Historical Site Land Use

The following table provides a chronology of the apparent historical Site land uses, as interpreted from a review of information from the sources referenced.

Year	Interpreted Site Tenants	Interpreted Site Use
1896-1916	Vacant	None
1923-1964	<u>1500 E Anaheim Street:</u> Ideal Laundry <u>1530 E Anaheim Street:</u> Brown Ollie Used Cars (1952), Curley's Motor Auto Repair (1957-1963) <u>1540 E Anaheim Street:</u> Single family residences (SFRs) <u>1205-1209 Walnut Ave:</u> SFRs, commercial businesses	<b>Dry cleaners at 1500 E Anaheim Street, auto repair facility at 1530 E Anaheim Street,</b> used car business at 1530 E Anaheim Street, residential, various commercial businesses
1969-1973	<u>1500-1546 E Anaheim Street:</u> Vacant <u>1205-1209 Walnut Ave:</u> SFRs, commercial businesses	Violin repair shop, radio repair shop, barber shop
1975-2006	<u>1500-1546 E Anaheim Street:</u> Community Rehabilitation Industries (CRI) <u>1205-1209 Walnut Ave:</u> Chez Bon Guest Home West, SFRs, commercial businesses	Offices, retirement homes, residential
2008-2019	<u>1500-1546 E Anaheim Street:</u> Vacant <u>1205-1209 Walnut Ave:</u> Vacant	None

Because many of the dates listed above are based on a limited selection of historical resources, they are considered to be approximations only; the actual beginning/ending dates for many of the Site uses listed above may have been earlier or later than indicated.

With the possible exceptions described below, no obvious historical facilities, features of concern, or land uses indicative of the use, storage, or generation of hazardous materials/wastes or petroleum products were found in the historical resources reviewed.

Between the years 1923 and 1964, the business “Ideal Laundry” was reported to operate at the Site as a dry cleaner. Based on SCS’s experience, dry cleaning machines are known to contain hazardous materials that can potentially seep into the subsurface. Information regarding the

investigation of the dry cleaning business is listed in the “Review of Client-Provided Documents” section above.

### **Historical Auto Repair Facility**

As noted above, an automotive repair facility was reportedly located at the 1530 E Anaheim Street portion of the Site (north-central portion of the Site) from circa 1957 to 1963. Although the Certified Unified Protection Agency (CUPA) records report no USTs or ASTs on Site during that time, based on SCS’s experience, other features of environmental concern (e.g., wastewater clarifier systems, in-ground hydraulic lifts or unreported USTs, etc.) are often associated with automotive repair facilities and may be present at the Site.

Based on SCS’s experience, these features often experience releases that result in the presence of volatile organic compounds (VOCs) and/or petroleum hydrocarbons in the soil and possibly groundwater in the vicinity of the automotive repair stations. Although no such releases were noted in the regulatory records reviewed, it is interpreted that this facility was reportedly present prior to the time of regulatory oversight. Based on the length of time the automotive repair facility operated on Site (at least 6 years), the potential features of concern that are associated with automotive repairs, and the lack of subsurface sampling done at the Site, there is a low to moderate likelihood that a recognized environmental condition exists at the Site.

SCS cannot assess where these features were located at the Site. In order to assess if these features are/were present and if releases are associated with these features, subsurface assessment activities (e.g., geophysical survey, soil vapor sampling activities) would be required.

### **Lead-Based Paint, Pesticides and Termiticides**

The Site was interpreted to have been occupied by various buildings from the 1920s to the present. Based on SCS’s experience, there is a potential for the presence of elevated concentrations of lead in the shallow soil due to the potential former usage of lead-based paint at the Site, and/or detectable concentrations of organochlorine pesticides (OCPs) to be present in the soil due to the historical use of pesticides and/or termiticides.

Regarding the former potential usage of lead-based paint at the Site, based on SCS’ experience with older structures that have historically used lead-based paint, there is the potential that shallow soils at the perimeter of the structures are impacted with lead from the accumulated weathering, scraping, flaking, and dissolution of lead based paints.

Regarding the potential presence of OCPs, based on our experience and a review of available literature, OCPs such as chlordane were commonly applied as termiticides around residential and commercial structures until approximately 1988. According to a study conducted on residential properties by the California Department of Toxic Substances Control (DTSC) in California, the most commonly detected OCPs in surface soil samples (0 to 0.5 foot below grade) at residential properties were chlordane, dichlorodiphenyltrichloroethane (DDT), dichlorodiphenyldichloroethylene (DDE), and dieldrin. These OCPs were found to exist at concentrations exceeding applicable health risk criteria, even at properties that were historically

used solely for residential purposes (i.e., no historical agricultural, commercial, or industrial land use)<sup>x</sup>.

Residue from lead-based paint, as well as OCPs, are known to have the potential to remain detectable in the subsurface soil for extended periods of time. Based on the interpreted land use, SCS's experience with residential and commercial properties, and a review of the available literature, it is our judgment that it is likely that elevated concentrations of lead and/or trace concentrations of OCPs are present in the soil at the Site as a result of the potential historical usage of lead-based paint and/or termiticide and/or pesticide application.

If lead-based paint and/or pesticides or termiticides were historically applied at the Site, there is a low to moderate likelihood that residual concentrations of lead and OCPs are present in the shallow surface soil beneath the Site. The enforcement actions requiring the remediation of elevated concentrations of lead and/or OCPs at a property due to historical termiticide and/or pesticide application are typically driven by redevelopment, excavation, and/or soil export, as well as potential exposure concerns, if present.

Based on our experience, if elevated concentrations of lead, pesticides, or termiticides are present in soil, the likelihood of an enforced remediation is low as long as the soil remains undisturbed. The Site was observed to be vacant and un-occupied land; therefore, there is a low likelihood of exposure to these soils and a corresponding low likelihood of a recognized environmental condition.

However, it is SCS' understanding that the Site is proposed to be redeveloped with a residential land use. If the soil at the Site is ever disturbed, excavated, or exposed in connection with future Site redevelopment, we recommend that limited soil sampling be conducted as a precautionary measure to ensure that future occupants of Site buildings, construction workers, and others are not exposed to elevated concentrations of lead and/or OCPs, if present. In addition, if any soil at the Site will not be covered by hardscape or landscape, the soil should be assessed for lead and OCP concentrations to ensure there is no human health risk to future Site occupants.

### Historical Site Vicinity Land Use

The following table provides a chronology of the apparent historical Site vicinity land uses as interpreted from a review of information from the sources referenced.

Years	Interpreted Site Vicinity Tenants	Interpreted Site Vicinity Use
<b>1401, 1511, 1515, 1569, and 1601 E Anaheim Street (North)</b>		
1923-1987	<u>1401</u> : Clothing store, blind installation <u>1511-1569</u> : Hunt refinishing, JD Machine Supplies (1924 to 1969), blacksmith (1950), various commercial businesses <u>1601</u> : Eddie's Market, various grocery stores	Various commercial businesses, <b>machine hardware supply/blacksmith</b> , grocery store

Years	Interpreted Site Vicinity Tenants	Interpreted Site Vicinity Use
1988-2019	<u>1401</u> : Various commercial businesses <u>1511-1569</u> : Real estate offices, seafood markets, water conditioning businesses, SFRs, Phnom Pich Jewelry <u>1601</u> : Grocery/liquor stores	Grocery and liquor stores, offices, water conditioning businesses, residential
<b>1600 E Anaheim Street and 1206 Walnut Ave (East)</b>		
1923-1985	<u>1600</u> : Courtesy Car Sales, Greer Don Used cars, TMT Auto repair <u>1206</u> : SFRs, multifamily residences (MFRs)	<b>Automotive repair facilities</b> , used car facility, residential
1985-2006	<u>1600</u> : Mary's retail shop (general store) <u>1206</u> : Chez bon retirement home	General store, residential
2006-2019	<u>1600</u> : Mary's Video <u>1206</u> : Chez bon retirement home	Video rental store,
<b>1201 Walnut Avenue (South)</b>		
1923-2019	Various MFRs and SFRs	Residential
<b>1210 to 1212 Hoffman Avenue and 1438 and 1442 E Anaheim Street (West)</b>		
1923-1964	<u>1210-1212 Hoffman</u> : MFRs, SFRs. <u>1438-1442 E Anaheim</u> : machine shop, paint and glass company, MFRs, SFRs,	<b>Machine shop</b> , various commercial businesses, residential
1969-2019	<u>1210-1212 Hoffman</u> : MFRs, SFRs, barber shop, tax offices <u>1438-1442 E Anaheim</u> : Jack's used cars, MFRs, SFRs	Various commercial businesses, residential

Because many of the dates listed above are based on a limited selection of historical resources, they are considered to be approximations only; the actual beginning/ending dates for many of the Site vicinity uses/development described above may have been earlier or later than indicated.

With the possible exceptions described below, no obvious historical facilities, features of concern, or land uses indicative of the use, storage, or generation of hazardous materials/wastes or petroleum products were found in the historical resources reviewed.

Based on city directory records, a blacksmith/machine shop operated to the north of the Site. Blacksmiths are often associated with metals and potentially petroleum hydrocarbons. A Phase I and Phase II was conducted on the western portion of the Site and the parcel associated with the blacksmith operations (1511 E Anaheim Street) (Figure 2). The Phase II assessed the conditions of the western part of the Site in regards to the blacksmith to the north and the machine shop adjacent to the west. A detailed description of the findings of the Phase I and Phase II reports are located in the "Review of Client-Provided Documents" section.



Automotive repair facilities were reported adjacent to the east of the Site at 1600 E Anaheim Street between the years 1948 to 1985. Based on SCS's experience, features of environmental concern (e.g., wastewater clarifier systems, in-ground hydraulic lifts or unreported USTs, etc.) are often associated with automotive repair facilities and, due to the flow of groundwater (south southwest), may potentially affect the eastern portion of the Site. However, based on the lack of reported violations or unauthorized releases, there is a low likelihood that a recognized environmental condition exists at the Site as a result of the adjacent auto repair shop to the east.

## DATA GAPS IN CONNECTION WITH THE HISTORICAL SITE LAND USE

Based on a review of historical sources, and with the possible exceptions below, there are no obvious indications of data gaps in connection with the historical Site and Site vicinity land use.

Readily available historical information was limited, and information was not available that would provide 5-year data intervals between the following years: 1916 and 1923. Based on the corroborating data from the historical information reviewed (i.e., the Site was interpreted to have been vacant or occupied with single family residences and commercial businesses in each of these years), SCS judged it likely that the historical Site land use during this time period was not significantly different from the interpretation presented in the table above.

Historical information prior to 1924 was not readily available. Thus, SCS is unable to determine the Site usage from the date of first development as recommended by ASTM. Based on SCS' experience and available historical information, the Site was interpreted to have been vacant until 1924.

### Findings and Opinions—Historical Site and Site Vicinity Land Use

Based on a review of historical resources and with the possible exception(s) below, it is our opinion that there are no recognized environmental conditions at the Site as a result of a release of hazardous materials/wastes or petroleum products from a known or interpreted historical Site or Site vicinity land use.

#### Historical Auto Repair Facility

An automotive repair facility was reportedly located at the 1530 E Anaheim Street portion of the Site (north-central portion of the Site) from circa 1948 to 1963. Based on SCS's experience, other features of environmental concern (e.g., wastewater clarifier systems, in-ground hydraulic lifts or unreported USTs, etc.) are often associated with automotive repair facilities and may be present at the Site.

Based on SCS's experience, these features often experience releases that result in the presence of volatile organic compounds (VOCs) and/or petroleum hydrocarbons in the soil and possibly groundwater in the vicinity of the automotive repair stations. Although no such releases were noted in the regulatory records reviewed, it is interpreted that this facility was reportedly present prior to the time of regulatory oversight. Based on the length of time the automotive repair facility operated on Site (at least 6 years), the potential features of concern that are associated



**Findings and Opinions—Historical Site and Site Vicinity Land Use**

with automotive repairs, and the lack of subsurface sampling done at the Site, there is a moderate likelihood that a recognized environmental condition exists at the Site.

SCS cannot assess where these features were located at the Site. In order to assess if these features are/were present and if releases are associated with these features, subsurface assessment activities (e.g., geophysical survey, soil vapor sampling activities, etc.) would be required.

**Lead-Based Paint, Pesticides and Termiticides**

Based on the fact that the Site has been developed with residential buildings as early as 1924, the potential exists for the presence of concentrations of lead and organochlorine pesticides (OCPs) to be present in the soil due to the historical potential use of lead-based paint, pesticides, and/or termiticides. SCS understands that the Site is currently developed with a building with hard scape and/or landscaping. Therefore, if termiticides, pesticides, and/or lead-based paint residues were present in the soil at the Site, there is a low likelihood of open routes of exposure to these soils and a corresponding low likelihood of a recognized environmental condition.

However, if redevelopment activities include extensive grading, soil excavation, or soil export, we recommend that limited soil sampling be conducted as a precautionary measure to ensure that future occupants of Site buildings, construction workers, and others are not exposed to elevated concentrations of lead and/or OCPs, if present. In addition, if soil is to be excavated and exported as part of redevelopment activities, soil sampling should be conducted to assess whether the soil contains concentrations of lead and/or OCPs that would cause the soil to be classified as a hazardous or regulated waste.

## 5 CONCLUSIONS AND RECOMMENDATIONS

SCS has performed an Assessment of 1500 to 1546 E Anaheim Street and 1205 to 1209 Walnut Avenue, Long Beach, California (Site), in general conformance with the ASTM Standard Practice for Phase I Environmental Site Assessment Process E 1527-13 and the EPA, 40 CFR 312, Standards and Practices for All Appropriate Inquiries, Final Rule (AAI). Any exceptions to, or deletions from, the ASTM and AAI Scope of Work were previously described in this Report where applicable.

With the possible exception below, this Assessment has revealed no evidence of a recognized environmental condition in connection with the Site.

**Historical Dry Cleaning Facility and Underground Storage Tanks**

Based on a review Client-provided reports, the western parcel at the Site historically operated three USTs and dry cleaning operations. A Phase II ESA was conducted in 2006 that included 10 soil vapor samples advanced to 5 feet deep, and seven soil borings advanced to 20 feet deep. Of the 10 soil vapor samples collected and analyzed during the soil vapor survey, with the

exception of a trace concentration of toluene in one sample, none of the samples were reported to contain volatile organic compounds (VOCs) above laboratory reporting limits. Sample SV5-5, located on the eastern side of the western parcel at the Site, was reported with concentrations of 1.2 micrograms per liter ( $\mu\text{g/L}$ ) of toluene. This concentration was reported to be below the California Human Health Screening Levels (CHHSLs) for shallow soil gas (less than five feet below ground surface) at industrial/commercial sites.

Soil boring SB6-1, located at the southeastern portion of the test area was reported with concentrations of tetrachloroethene (PCE) (89 micrograms per kilogram [ $\mu\text{g/kg}$ ]) and trichloroethene (TCE) (10  $\mu\text{g/kg}$ ). A sample collected at 5 feet deep in this same location was non-detect for PCE and TCE, indicating that the vertical extent of impacted was limited. Soil samples SB6-5 and SB7-1 were selected for metals analysis. All of the metals were detected at concentrations below or within the typical range for California soils.

In summary, the Phase II ESA results did not identify impacts by TPH, VOCs, or metals above regulatory limits. Based on this information, in the 2006 Phase II ESA, SCS recommended no further investigation or remediation of the western portion of the Site.

Note; however, that since the Phase II ESA was conducted in 2006, soil vapor health risk screening levels have become much more conservative, and soil vapor sampling laboratory reporting limits have been modified to be significantly lower. Although several constituents of concern (CoCs) that are typically present at dry cleaners were not reported in the soil vapor survey, such as tetrachloroethene, since the detection limits are currently significantly lower, as well as the vapor screening levels, it is possible that CoCs are present in the soil vapor at the Site that weren't detected in the 2006 Phase II ESA that could still be above current residential vapor screening levels, which SCS considers to be a potential recognized environmental condition. Therefore, since the Site historically contained three USTs and operated as a former dry cleaners, and considering that the Site land use is proposed to change to residential, in order to be conservative, SCS recommends that the soil vapor at the Site be re-assessed.

### **Historical Auto Repair Facility**

An automotive repair facility was reportedly located at the 1530 E Anaheim Street portion of the Site (north-central portion of the Site) from circa 1957 to 1963. Based on SCS's experience, other features of environmental concern (e.g., wastewater clarifier systems, in-ground hydraulic lifts or unreported USTs, etc.) are often associated with automotive repair facilities and may be present at the Site.

Based on SCS's experience, these features often experience releases that result in the presence of volatile organic compounds (VOCs) and/or petroleum hydrocarbons in the soil and possibly groundwater near the automotive repair stations. Although no such releases were noted in the regulatory records reviewed, it is interpreted that this facility was reportedly present prior to the time of regulatory oversight. Based on the length of time the automotive repair facility operated on Site (at least 6 years), the potential features of concern that are associated with automotive repairs, and the lack of subsurface sampling done at the Site, there is a moderate likelihood that a recognized environmental condition exists at the Site.

SCS cannot assess where these features were located at the Site. In order to assess if these features are/were present and if releases are associated with these features, subsurface assessment activities (e.g., geophysical survey, soil vapor sampling activities, etc.) would be required.

### **Lead-Based Paint, Pesticides and Termiticides**

Based on the fact that the Site has been developed with residential buildings as early as 1924, the potential exists for the presence of concentrations of lead and organochlorine pesticides (OCPs) to be present in the soil due to the historical potential use of lead-based paint, pesticides, and/or termiticides. SCS understands that the Site is currently developed with a building with hard scape and/or landscaping. Therefore, if termiticides, pesticides, and/or lead-based paint residues were present in the soil at the Site, there is a low likelihood of open routes of exposure to these soils and a corresponding low likelihood of a recognized environmental condition.

However, if redevelopment activities include extensive grading, soil excavation, or soil export, we recommend that limited soil sampling be conducted as a precautionary measure to ensure that future occupants of Site buildings, construction workers, and others are not exposed to elevated concentrations of lead and/or OCPs, if present. In addition, if soil is to be excavated and exported as part of redevelopment activities, soil sampling should be conducted to assess whether the soil contains concentrations of lead and/or OCPs that would cause the soil to be classified as a hazardous or regulated waste.

This Assessment has been conducted by an environmental professional whose qualifications<sup>6</sup> were made known to the Client. The conclusions and recommendations presented above are based on the review of readily available data obtained as part of this Assessment, current regulatory guidelines, the Site and Site vicinity reconnaissance, and SCS' experience.

## **6 REPORT USAGE AND FUTURE SITE CONDITIONS**

This Report is intended for the sole usage of the Client and other parties designated by SCS. The methodology used during this Assessment was in general conformance with the requirements of the Client and the specifications and limitations presented in the Consulting Agreement (Contract) between the Client and SCS. This Report contains information from a variety of public and other sources, and SCS makes no representation or warranty about the accuracy, reliability, suitability, or completeness of the information. Any use of this Report, whether by the Client or by a third party, shall be subject to the provisions of the Contract between the Client and SCS. Any misuse of or reliance upon the Report shall be without risk or liability to SCS.

Assessments are qualitative, not comprehensive, in nature and may not identify all environmental problems or eliminate all risk. For every property, but especially for properties in older

---

6. SCS declares that, to the best of its professional knowledge and belief, the reviewer meets the definition of Environmental Professional as defined in section 312.10 of 40 CFR 312 and has the specific qualifications based on education, training, and experience to assess a property of the nature, history, and setting of the subject property. SCS has developed and performed All Appropriate Inquiries in conformance with the standards and practices set forth in 40 CFR 312. The qualifications of the report preparers are included in the Appendices.

downtown or urban areas, it is possible for there to be unknown, unreported recognized environmental conditions, USTs, or other features of concern that might become apparent through demolition, construction, or excavation activities, etc. In addition, the scope of services for this project was limited to those items specifically named in the scope of services for this Report. Environmental issues not specifically addressed in the scope of services for this project are not included in this Report.

Land use, condition of the properties within the Site, and other factors may change over time. The information and conclusions of this Report are judged to have been relevant at the time the work described in this Report was conducted. This Report should not be relied upon to represent future Site conditions unless a qualified consultant familiar with the practice of Phase I Environmental Site Assessments in the County of Los Angeles is consulted to assess the necessity of updating this Report.

The property owners at the Site are solely responsible for notifying all governmental agencies and the public of the existence, release, or disposal of any hazardous materials/wastes or petroleum products at the Site, whether before, during, or after the performance of SCS' services. SCS assumes no responsibility or liability for any claim, loss of property value, damage, or injury that results from hazardous materials/wastes or petroleum products being present or encountered within the Site.

Although this Assessment has attempted to assess the likelihood that the Site has been impacted by a hazardous material/waste release, potential sources of impact may have escaped detection for reasons that include, but are not limited to, (1) inadequate or inaccurate information rightfully provided to SCS by third parties, such as public agencies and other outside sources; (2) the limited scope of this Assessment; and (3) the presence of undetected, unknown, or unreported environmental releases.

## 7 LIKELIHOOD STATEMENTS

Statements of "likelihood" have been made in this report. Likelihood statements are based on professional judgments of SCS. The term "likelihood," as used herein, pertains to the probability of a match between the prediction for an event and its actual occurrence. The likelihood statement assigns a measure for a "degree of belief" for the match between the prediction for the event and the actual occurrence of the event.

The likelihood statements in this Report are made qualitatively (expressed in words). The qualitative terms can be approximately related to quantitative percentages. The term "low likelihood" is used by SCS to approximate a range of 10 to 20 percent; the term "moderate likelihood" refers to an approximate range of 40 to 60 percent; and the term "high likelihood" refers to an approximate range of 80 to 90 percent.

## 8 SPECIAL CONTRACTUAL CONDITIONS BETWEEN USER AND ENVIRONMENTAL PROFESSIONAL

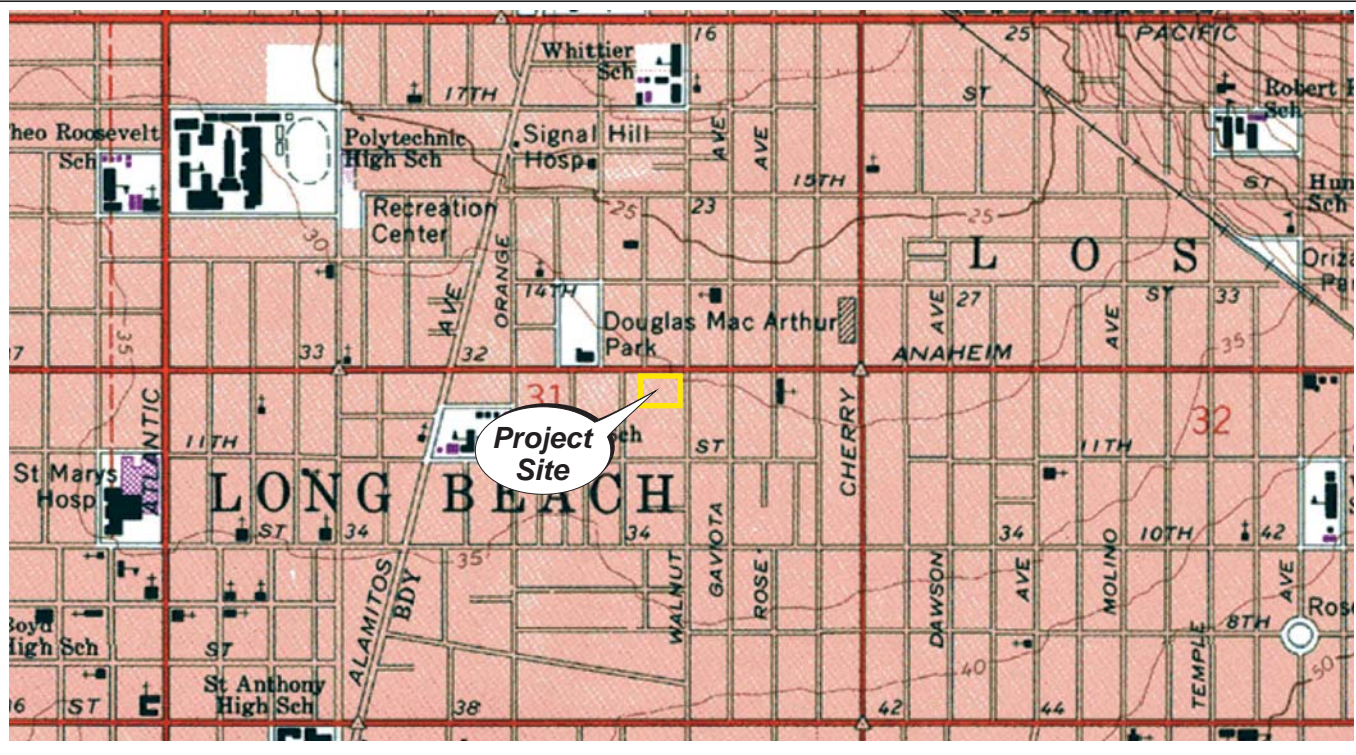
There were no special contractual conditions between the user of this Assessment, the environmental professional, and SCS.

## 9 ENDNOTES

- 
- i. Site reconnaissance conducted by Ian Jimeno (SCS) on January 15, 2019.
  - ii. Records request—Los Angeles Fire Department and City of Long Beach Fire Department by Ian Jimeno (SCS) on January 25 and 27, 2019.
  - iii. In-person records request—City of Long Beach Building Department by Ian Jimeno (SCS) on January 21, 2019.
  - iv. Records request—Air Quality Management District (AQMD) by Ian Jimeno on January 20, 2019.
  - v. Records request—City of Long Beach Sewer and Wastewater Department by Ian Jimeno on January 21, 2019.
  - vi. Records request—Los Angeles Regional Water Quality Control Board (RWQCB) by Harry K. Bishop on January 21, 2019.
  - vii. Site vicinity reconnaissance conducted by Ian Jimeno (SCS) on January 15, 2019.
  - viii. EDR, “Radius Map™ Report,” unpublished report prepared for 1500 to 1546 E Anaheim Street and 1205 to 1209 Walnut Avenue, Long Beach, California, dated January 15, 2019.
  - ix. California Division of Oil, Gas, and Geothermal Resources Online Mapping System, <http://maps.conservation.ca.gov/doms/doms-app.html>.
  - x. California Department of Toxic Substances Control (DTSC), Final Report, Residential Pesticide Study, dated May 8, 2006.

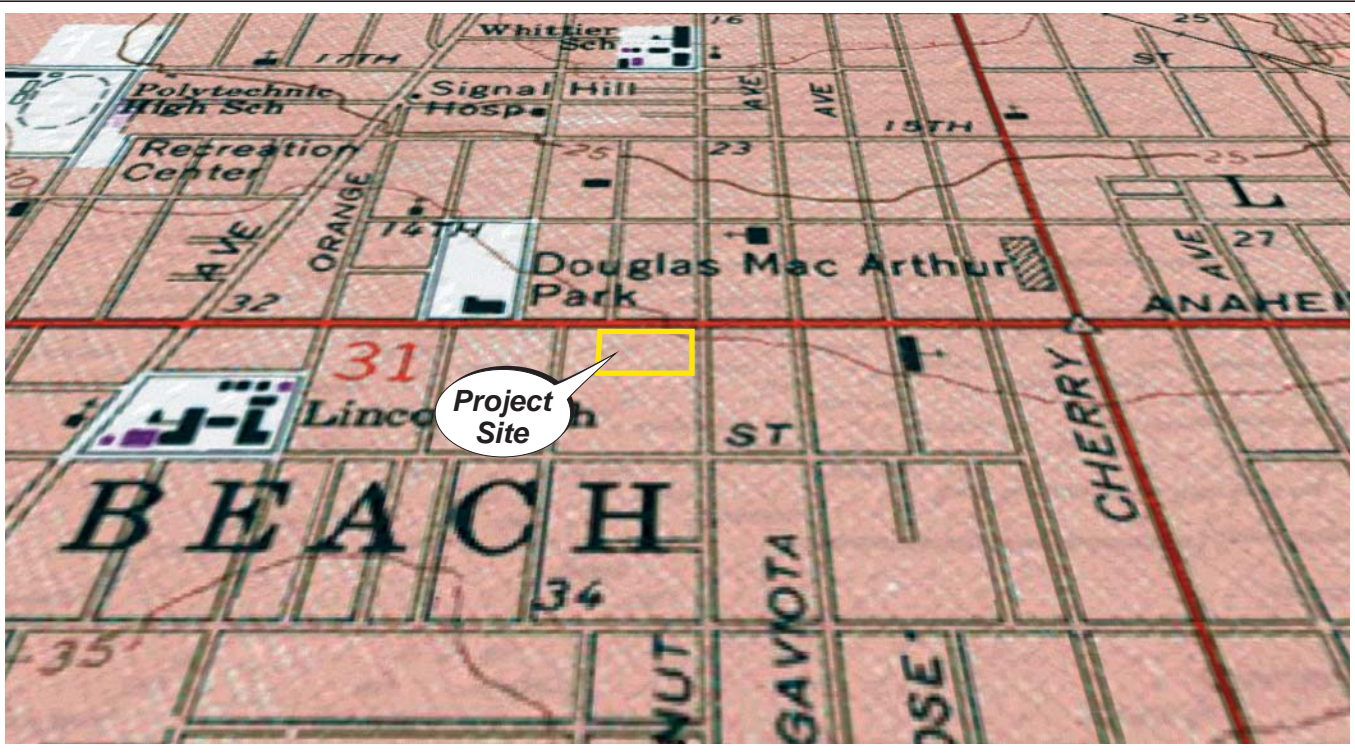
## FIGURES





Reference:  
U.S.G.S. 7.5 Minute Quadrangle Map  
Long Beach, California

**2-DIMENSIONAL SITE LOCATION**



Reference:  
U.S.G.S. 7.5 Minute Quadrangle Map  
Long Beach, California

**3-DIMENSIONAL SITE LOCATION**



Reference:  
Google Earth Aerial Photograph  
Long Beach, California - June 2016

**SITE AERIAL PHOTOGRAPH**

**SCS ENGINEERS**

Environmental Consultants  
8799 Balboa Avenue, Suite 290  
San Diego, California 92123

**THREE-WAY SITE LOCATION MAP**

Bridge Housing Corporation  
1500 to 1546 East Anaheim Street and  
1205 to 1209 Walnut Avenue  
Long Beach, California

Project No.:  
01211126.01

**Figure 1**


Date Drafted:  
1/22/19


Disclaimer: This figure is based on available data. Actual conditions may differ. All locations and dimensions are approximate.





**LEGEND**

 Approximate Site boundary

 Location and direction of Site photograph

Reference: Google Earth Aerial Photograph  
Long Beach, California - June 2016

Disclaimer: This figure is based on available data. Actual conditions may differ. All locations and dimensions are approximate.



**SCS ENGINEERS**

Environmental Consultants  
8799 Balboa Avenue, Suite 290  
San Diego, California 92123

**SITE AND SITE VICINITY PLAN**  
Bridge Housing Corporation  
1500 to 1546 East Anaheim Street and  
1205 to 1209 Walnut Avenue  
Long Beach, California

Project No.:  
01211126.01

**Figure 2**

Date Drafted:  
1/22/19





1) View of the Site looking north.



2) View of the Site and the transmission lines looking southeast.

## SCS ENGINEERS

Environmental Consultants  
8799 Balboa Avenue, Suite 290  
San Diego, California 92123

**PHOTOGRAPHIC PLATE**  
**Bridge Housing Corporation**  
1500 to 1546 East Anaheim Street and  
1205 to 1209 Walnut Avenue  
Long Beach, California

Project No.:  
01211126.01

**Figure 3a**

Date Drafted:  
1/22/19



1) View of the Site looking east.



2) View of the western alleyway of the Site.

## SCS ENGINEERS

Environmental Consultants  
8799 Balboa Avenue, Suite 290  
San Diego, California 92123

**PHOTOGRAPHIC PLATE**  
**Bridge Housing Corporation**  
1500 to 1546 East Anaheim Street and  
1205 to 1209 Walnut Avenue  
Long Beach, California

Project No.:  
01211126.01

**Figure 3b**

Date Drafted:  
1/22/19





1) View of the Site looking west.



2) View of the commercial and single family residential buildings adjacent to the north of the Site.

## SCS ENGINEERS

Environmental Consultants  
8799 Balboa Avenue, Suite 290  
San Diego, California 92123

**PHOTOGRAPHIC PLATE**  
**Bridge Housing Corporation**  
1500 to 1546 East Anaheim Street and  
1205 to 1209 Walnut Avenue  
Long Beach, California

Project No.:  
01211126.01

**Figure 3c**

Date Drafted:  
1/22/19



1) View of the commercial properties adjacent to the east of the Site.



2) View of the nursing home facility adjacent to the south of the Site.

## SCS ENGINEERS

Environmental Consultants  
8799 Balboa Avenue, Suite 290  
San Diego, California 92123

**PHOTOGRAPHIC PLATE**  
**Bridge Housing Corporation**  
1500 to 1546 East Anaheim Street and  
1205 to 1209 Walnut Avenue  
Long Beach, California

Project No.:  
01211126.01

**Figure 3d**

Date Drafted:  
1/22/19

## GLOSSARY

**adjacent property.** Any real property or properties the border of which is contiguous or partially contiguous with that of the Site or that would be contiguous or partially contiguous with that of the Site but for a street, road, or other public thoroughfare separating them.

**aerial photographs.** Photographs taken from an airplane or helicopter of areas encompassing the Site.

**asbestos.** Six naturally occurring fibrous minerals found in certain types of rock formations. Of the six, the minerals chrysotile, amosite, and crocidolite have been the most commonly used in building products. When inhaled in sufficient quantities, asbestos fibers can cause serious health problems.

**asbestos-containing material (ACM).** Any material or product that contains more than 1% asbestos.

**construction debris.** Any concrete, brick, asphalt, and other building materials discarded in the construction of a building or other improvement to property.

**Controlled recognized environmental conditions.** A *recognized environmental condition* resulting from a past release of hazardous substances or petroleum products that has been addressed to the satisfaction of the applicable regulatory authority (for example, as evidenced by the issuance of a no further action letter or equivalent, or meeting risk-based criteria established by regulatory authority), with *hazardous substances* or *petroleum products* allowed to remain in place subject to the implementation of required controls (for example, property use restrictions, activity use limitations, institutional controls, or engineering controls).

**de minimis condition.** A condition that generally does not present a threat to human health or the environment and that generally would not be subject to an enforcement action if brought to the attention of appropriate governmental agencies). A condition considered *de minimis* is not a *recognized environmental condition*.

**drum.** A container (typically, but not necessarily, holding 55 gallons of liquid) that may be used to store hazardous substances or petroleum products.

**dry well.** Underground areas where soil has been removed and replaced with pea gravel, coarse sand, or large rocks. Dry wells are used for drainage, to control storm runoff, for the collection of spilled liquids (spilled intentionally or not), and for wastewater disposal (often illegal).

**fill dirt.** Dirt, soil, sand, or other earth that is obtained off site and that is used to fill holes or depressions, create mounds, or otherwise artificially change the grade or elevation of real property. It does not include material that is used in limited quantities for normal landscaping activities.

**fire insurance map.** Maps produced for private fire insurance map companies that indicate uses of properties at specified dates and that encompass the property.

**hazardous material.** Any material that, because of its quantity, concentration, or physical and chemical characteristics, poses a significant present or potential hazard to human health and safety or to the environment if released into the workplace or the environment. Hazardous materials include, but are not limited to, hazardous substances, hazardous waste, and any material which a handler or the administering agency has a reasonable basis for believing would be injurious to the health or safety of persons or harmful to the environment if released into the workplace or the environment.

**hazardous substance.** Pursuant to CERCLA, hazardous substances include the following:



- 1) All toxic pollutants and hazardous substances listed under the Clean Water Act
- 2) Hazardous wastes regulated under RCRA
- 3) Any hazardous air pollutant under the Clean Air Act
- 4) Chemicals designated as “immediately hazardous” under the Toxic Substance Control Act

The EPA is also allowed to designate additional substances as hazardous if they present a substantial danger to the public health or welfare or the environment when released.

**hazardous waste.** A substance defined pursuant to the Solid Waste Disposal Act amended by RCRA, a hazardous waste is a solid waste, or a combination of solid wastes, which because of its quantity, concentration, or physical, chemical, or infectious characteristics, may contribute to an increase in mortality or an increase in serious irreversible, or incapacitating illness or pose a substantial present or potential hazard to human health or the environment when improperly treated, stored, transported, or disposed of, or otherwise managed.

**historical recognized environmental condition.** A past release of any hazardous substances or petroleum products that has occurred in connection with the property and has been addressed to the satisfaction of the applicable regulatory authority or meeting unrestricted use criteria established by a regulatory authority, without subjecting the property to any required controls (for example, property use restrictions, activity and use limitations, institutional controls, or engineering controls).

**landfill.** A place or area of land used for the disposal of solid wastes as defined by state solid waste regulations. Synonymous with the term *solid waste disposal site*, a landfill is also known as a garbage dump or trash dump.

**likelihood.** As used in this Report, the term *likelihood* pertains to the probability of a match between the prediction of an event and its actual occurrence. As used by SCS Engineers, the term *low likelihood* approximates a percentage range to 10 to 20 percent; *moderate likelihood* approximates 40 to 60 percent; and *high likelihood* approximates 80 to 90 percent.

**Material Safety Data Sheet (MSDS).** Written or printed material concerning a hazardous substance which is prepared by chemical manufacturers, importers, and employers for hazardous chemicals pursuant to OSHA standards.

**obvious.** That which is plain or evident. The term refers to a condition or fact that could not be ignored or overlooked by a reasonable observer while physically observing the property.

**PCE.** Perchloroethene/perchloroethylene, or “Perc”; also tetrachloroethene/tetrachloroethylene; commonly used as a solvent for dry-cleaning.

**petroleum products.** Petroleum, including crude oil, natural gas, natural gas liquids, liquefied natural gas, synthetic gas usable for fuel, kerosene, diesel oil, jet fuels, motor oil, hydraulic oil, gear oils, and fuel oil.

**recognized environmental conditions (RECs).** Recognized environmental conditions, as defined by the American Society for Testing and Materials (ASTM), include the presence or likely presence of any hazardous substances or petroleum products in, on, or at a property: (1) due to any release to the environment; (2) under conditions indicative of a release to the environment; or (3) under conditions that pose a material threat of a future release to the environment. However, the term is

not intended to include *de minimis* conditions.

**retail quantities (RQs).** Quantities of hazardous materials usually less than 50 gallons, 100 pounds, or 200 cubic feet of gas (under the regulatory reporting limits).

**small retail quantities (SRQs).** Quantities of hazardous materials in containers of 5 gallons or less, and less than 50 gallons in aggregate.

**solvent.** A chemical compound that is capable of dissolving another substance and is itself a hazardous substance, such as TCE, TCA, PCE, Stoddard solvent, paint thinner, mineral spirits, and acetone. Solvents are used in a number of manufacturing or industrial processes.

**TCA.** Trichloroethane; also 1,1,1 TCA; a commonly used industrial solvent for degreasing/cleaning.

**underground storage tank (UST).** Any tank, including underground piping connected to the tank, that is or has been used to contain hazardous substances or petroleum products and the volume of which is 10 percent or more beneath the surface of the ground.

**visually and/or physically observed.** This term refers to observations made by vision during the Site visit while walking through the Site or Site building(s), and observations made by the sense of smell, particularly awareness of noxious or foul odors.

## ACRONYMS

<b>µg/kg</b>	micrograms per kilogram
<b>µg/L</b>	micrograms per liter
<b>ARAR</b>	Applicable, Relevant, and Appropriate Requirements
<b>ASPIs</b>	Abandoned Sites Program Information System
<b>APCD</b>	Air Pollution Control District
<b>ASHRAE</b>	American Society of Heating, Refrigerating and Air-Conditioning Engineers
<b>AST</b>	aboveground storage tank
<b>ASTM</b>	American Society for Testing and Materials
<b>BAT</b>	Best Available Technology
<b>bg</b>	below grade
<b>bgs</b>	below ground surface
<b>BMP</b>	Best Management Practice
<b>BTEX</b>	benzene, toluene, ethylbenzene, and xylenes
<b>Cal-EPA</b>	California Environmental Protection Agency
<b>CCDC</b>	Centre City Development Corporation
<b>CCR</b>	California Code of Regulations
<b>CEQA</b>	California Environmental Quality Act
<b>CERCLA</b>	Comprehensive Environmental Response, Compensation, and Liability Act of 1980
<b>CGI</b>	Combustible Gas Indicator
<b>CHSP</b>	Community Health and Safety Plan
<b>CIR</b>	Compliance Inspection Report

<b>CoCs</b>	Constituents of Concern
<b>CPT</b>	Cone Penetration Testing
<b>CREC</b>	Controlled Recognized Environmental Condition
<b>DAF</b>	Dilution and Attenuation Factor
<b>DDT</b>	Dichlorodiphenyltrichloroethane
<b>DEED RSTR</b>	California Department of Health Services Deed Restriction
<b>DEH</b>	County of San Diego Department of Environmental Health
<b>DTSC</b>	Department of Toxic Substance Control
<b>EPA</b>	Environmental Protection Agency
<b>ERNS</b>	Emergency Response Notification System
<b>ESA</b>	Environmental Site Assessment
<b>FoPC</b>	Features of Potential Concern
<b>HREC</b>	Historical Recognized Environmental Condition
<b>HMMD</b>	Hazardous Materials Management Division, County of San Diego
<b>HVAC</b>	heating, ventilation, and air conditioning
<b>HVOCs</b>	halogenated volatile organic compounds
<b>HWSSL</b>	Hazardous Waste and Substances Sites List
<b>IDW</b>	investigation-derived wastes
<b>IPM</b>	integrated pest management
<b>JURMP</b>	Jurisdictional Urban Runoff Management Program
<b>LEL</b>	lower explosive limit
<b>LESA</b>	Limited Environmental Site Assessment
<b>LNAPL</b>	Light Nonaqueous Phase Liquid
<b>LOA</b>	Letter of Authorization
<b>LUFT</b>	leaking underground fuel tank
<b>LUST</b>	leaking underground storage tank
<b>mg/kg</b>	milligrams per kilogram
<b>MIWD</b>	Metropolitan Industrial Wastewater Division
<b>MSCP</b>	Multiple Species Conservation Plan
<b>MSDS</b>	Material Safety Data Sheet
<b>MTBE</b>	methyl tertiary butyl ether; <i>also</i> methyl tert-butyl ether
<b>NA</b>	not applicable
<b>NCP</b>	National Contingency Plan
<b>ND</b>	not detected
<b>NESSHAPS</b>	National Emissions Standards for Hazardous Air Pollutants
<b>NFA</b>	no further action
<b>NFRAP</b>	No Further Remedial Action Plan
<b>NOI</b>	Notice of Intent



---

<b>NPDES</b>	National Pollutant Discharge Elimination System
<b>NPL</b>	National Priorities List
<b>OLS</b>	ordinary least squared
<b>OSHA</b>	Occupational Safety and Health Administration
<b>PCBs</b>	polychlorinated biphenyls
<b>PCE</b>	perchloroethene/perchloroethylene, <i>or</i> “Perc”; <i>also</i> tetrachloroethene/tetrachloroethylene
<b>PEAR</b>	Preliminary Environmental Assessments Required
<b>PID</b>	photoionization detector
<b>PMP</b>	Property Mitigation Plan
<b>PAHs</b>	polynuclear aromatic hydrocarbons
<b>PRG</b>	Preliminary Remediation Goals
<b>PRP</b>	potentially responsible party (pursuant to CERCLA)
<b>PSH</b>	phase-separated hydrocarbons
<b>QAPP</b>	Quality Assurance Project Plan
<b>RCRA</b>	Resource Conservation and Recovery Act
<b>RCRA VIOL</b>	Comprehensive Environmental Response, Compensation and Liability Act–hazardous waste generators violations/enforcement actions
<b>RCRIS-G</b>	Comprehensive Environmental Response, Compensation, and Liability Act Information System–Generators (hazardous waste)
<b>REC</b>	recognized environmental condition
<b>RF</b>	remote fill
<b>RNA</b>	remediation by natural attenuation
<b>RQs</b>	retail quantities
<b>RWQCB</b>	Regional Water Quality Control Board
<b>SAM</b>	Site Assessment and Mitigation Program (San Diego County Department of Environmental Health)
<b>SAP</b>	Site Assessment Protocol
<b>SCL</b>	Department of Toxic Substance Control database
<b>SDG&amp;E</b>	San Diego Gas and Electric
<b>SI</b>	site inspection
<b>SRQs</b>	small retail quantities
<b>SMP</b>	Soil Management Plan
<b>SPCC</b>	Spill Prevention Control and Countermeasure
<b>STLC</b>	Soluble Threshold Limit Concentration
<b>SWAT</b>	Solid Waste Assessment Test
<b>SWIS</b>	Solid Waste Information System
<b>SWLF</b>	Solid Waste Landfills
<b>SWPPP</b>	Storm Water Pollution Prevention Plan
<b>SWRCB</b>	State Water Resources Control Board
<b>TCA</b>	Trichloroethane; also 1,1,1 TCA

<b>TCE</b>	trichloroethene; trichloroethylene
<b>TCLP</b>	Toxicity Characteristic Leaching Procedure
<b>THF</b>	Tetrahydrofuran
<b>TPH</b>	total petroleum hydrocarbons
<b>TPHg</b>	TPH as gasoline
<b>TPHd</b>	TPH as diesel
<b>TPHext</b>	TPH extended range
<b>TPHo</b>	TPH oil range
<b>TRIS</b>	Toxic Release Information System
<b>TRPH</b>	total recoverable petroleum hydrocarbons
<b>TTLCS</b>	Total Threshold Limit Concentrations
<b>UAR</b>	unauthorized release
<b>USGS</b>	United States Geological Survey
<b>UST</b>	underground storage tank
<b>VAP</b>	Voluntary Action Plan
<b>VES</b>	Vapor Extraction System
<b>WDR</b>	Waste Discharge Requirements
<b>WET</b>	Waste Extraction Test
<b>WMUDS</b>	Waste Management Unit Database System

## BUILDING DEPARTMENT RECORDS

No.	1500 E. Anaheim St.	Owner	Ideal Laundry	10-1-23	37853
Lot No.	214' of W 85' of 3001	Address	1500 E. Anaheim		Permit No.
Block	72	Gen. Contractor	N. Jay Burgin		
Tract	Alamitos	Address	1100 Redondo		
Use of Building	Found Laundry	Masonry		Wood Frame	Repairs
Class of Building	Steel Frame	Concrete		Moving	Demolish
Length	85	Width	209	Height	No. of Rooms
Total Cost	\$1,500	Fee	\$2.5		No. of Stories

CONSTRUCTION			ELECTRICAL			PLUMBING		
Date	Inspector	Report	Date	Inspector	Report	Date	Inspector	Report
10-2-23	whb	Found O.K.						
		1st O.K.						R. P. O.K.
		2nd O.K.						Fix. O.K.
		Final O.K.						Furnace O.K.
								Water O.K.

Rec. Permit No.	Plumbing Permit No.
Contractor	Contractor
Address	Address

*Cancelled Oct 5-19*

*63-05 63-145*

		FILE NO.
ST. NO	1500 E. Anaheim St.	DATE
LOT NO.		5-5-33
BLOCK		PERMIT NO.
TRACT		D-13704
OWNER	Southern Service Co. E. 1027	
ADDRESS	Pomona, Calif. <i>Order 9-14-33</i>	
CONTRACTOR	Day Work	
ADDRESS		
USE OF BUILDING	alter Laundry	

TYPE OF CONSTRUCTION		
DESCRIPTION OF BUILDING		
WIDTH	LENGTH	HEIGHT
STORIES	ROOMS	FAMILIES
TOTAL COST	\$7000.00	FEE \$14.00

# INSPECTION CARD

DATE	INSPECTOR	REPORT
		EXCAV. INSP.
		FRAMING INSP.
		PLASTERING INSP.
		ROOFING INSP.
<i>7/1/34</i>	<i>V. E. B.</i>	FINAL INSP. <i>Done</i>

# NOTICE

Separate permits required for the following work: Plastering, Roofing, Tile, Masonry, Plumbing, Electrical, Fences and Signs.  
An owner, on his own single family dwelling, doing the work with his own hands, may take out a sub permit for Plastering, Roofing, Tile, Masonry and Fences only. All other type permits are required to be taken out by Long Beach licensed contractors.

## DEPARTMENT OF BUILDING & SAFETY CITY OF LONG BEACH, CALIF.

PLAN CHECK NO.

### Types of Construction

- Type 1—Fire Resistive
- Type 2—Heavy Timber
- Type 3—Ordinary Masonry
- Type 4—Metal Frame
- Type 5—Wood Frame

## Application for Building Permit

FOR TYPE NO. 3 BUILDING

CHECK ONE

- New Bldg. or Structure ☐
- Addition ☐
- Demolition ☐

- Alteration ☒
- Repair ☐

Cashier's Number <u>72 8315</u>
Checking Fee \$ <u>6.00</u>
Permit Fee \$ <u>12.00</u>
Permit Number <u>0-6951</u>
Date Received <u>2-16-54</u>
Date Issued <u>2-19-54</u>

To the Department of Building and Safety of the City of Long Beach:

Application is hereby made to the Department of Building and Safety of the City of Long Beach, through the office of the Superintendent of Building, for a building permit in accordance with the description and for the purpose hereinafter set forth. This application is made subject to the following conditions which are hereby agreed to by the undersigned applicant and which shall be deemed conditions entering into the exercise of the permit:

First: That the permit does not grant any right or privilege to erect any building or other structure therein described, or any portion thereof, upon any street, alley, or other public place or portion thereof.

Second: That the permit does not grant any right or privilege to use any building or other structure therein described, or any portion thereof, for any purpose that is, or may hereafter be prohibited by ordinance of the City of Long Beach.

Third: That the granting of the permit does not affect or prejudice any claim or title to, or right of possession in, the property described in such permit.

(Use Ink or Indelible Pencil)  
DESCRIPTION OF PROPERTY

Lot No. Portion of Lot 73

Block

Tract

Owner's Name Southern Service Co., Inc. Owner's Mailing Address 309 E. Commercial

Contractor's Firm Name Pennwell Constr. Co.

Contractor's Address 1316 Park Ave. Long Beach City License No. 42121

Present or Proposed Use of Building

or Structure Laundry

No. of Families — No. of Rooms —

### LOCATION OF JOB

No. 1500 E. Commercial Str.

Street

### VALUATION OF PROPOSED WORK

Architect Peter Ficker - Pennwell

Engineer

State Certificate No. B1256

State on following lines exactly what alterations, additions, etc., will be made to this building:

change interior partitions, new front entrance  
change front entrance and windows, move entrance canopy.

Any other buildings on lot? No How used — Minimum distance from proposed new building —

Size of proposed building or addition Width — x Length — feet, Area — Area of First Floor —

Height to highest point — feet. Number of stories in height —

Material of exterior walls — Material of roof —

I have carefully examined and read the above application and know the same is true and correct, and that, in doing this work, all provisions of Long Beach Ordinances and State Laws will be complied with, whether herein specified or not. Also in accordance with the Building Code, I hereby apply for a Certificate of Occupancy to be issued after all final inspections have been called for by me and have been made by the Department of Building and Safety.

All applications must be filled out by the Applicant.

PLANS AND SPECIFICATIONS  
and other data must also be filed.

(Sign here)

Peter Ficker - Architect  
(Owner or Authorized Agent)

(NOTE—Turn over and fill out blank on other side)

### FOR DEPARTMENTAL USE ONLY

ZONE	F. D. No.	GROUP	SET-BACKS	TAKEN BY	CHECKED BY	ISSUED BY
<u>64</u>	<u>2</u>	<u>7</u>	<u>—</u>	<u>GM</u>	<u>—</u>	<u>GM</u>

5/14/54

HGR



CITY OF

2

LONG BEACH

DEPARTMENT OF ENGINEERING  
BUILDING INSPECTOR

## APPLICATION TO ALTER, REPAIR OR DEMOLISH

Cashier's Number	3014
Fee	2.00
Permit Number	2-8915
Date Received	12-29-41
Date Issued	12-29-41

To the Department of Engineering of the City of Long Beach:

Application is hereby made to the Department of Engineering of the City of Long Beach, through the office of the Building Inspector, for a building permit in accordance with the description and for the purpose hereinafter set forth. This application is made subject to the following conditions which are hereby agreed to by the undersigned applicant and which shall be deemed conditions entering into the exercise of the permit:

First: That the permit does not grant any right or privilege to erect any building or other structure therein described, or any portion thereof, upon any street, alley, or other public place or portion thereof.

Second: That the permit does not grant any right or privilege to use any building or other structure therein described, or any portion thereof, for any purpose that is, or may hereafter be prohibited by ordinance of the City of Long Beach.

Third: That the granting of the permit does not effect or prejudice any claim of title to, or right of possession in, the property described in such permit.

(Use Ink or Indelible Pencil)  
DESCRIPTION OF PROPERTY

Lot No. ....

Block ..... Tract .....

Owner's Name Southern Service Co., LTB. Owner's Address BONA CALESContractor's Firm Name Owner's State License No. ....

Contractor's Address ..... City License No. ....

Proposed Use of Building or Structure Office No. of Families ..... No. of Rooms .....

Type of Construction of Existing Building .....

## LOCATION OF JOB

No. 1500 E ANAHEIM ST. Street 500.VALUATION OF PROPOSED WORK { "Value" of a Building Shall Be the }  
Estimated Cost to Replace the } \$ 250.00  
Building in Kind.Architect } Peter Ficker State Certificate No. ....Engineer }  
Present Use of Building Laundry officeNumber of stories in height 1 Size of present building .....

State number of buildings on lot ..... How used .....

State on following lines exactly what alterations, additions, etc., will be made to this building:

additional office space on mezzanine floor and ground floor

Size of new addition ..... x ..... No. of Stories in height ..... Kind of Roof .....

Material of foundation ..... Width of footings ..... Depth below ground .....

Size of Redwood Mudsills ..... x ..... Size of interior bearing studs ..... x .....

Size of exterior studs ..... x ..... Size of interior non-bearing studs ..... x .....

Size of first floor joists ..... x ..... Second floor joists ..... x .....

I have carefully examined and read the above application and know the same is true and correct, and that, in doing this work, all provisions of Long Beach Ordinances and State Laws will be complied with, whether herein specified or not. Also, in accordance with the Building Code, I hereby apply for a Certificate of Occupancy to be issued after all final inspections have been called for by me and have been made by the Department of Engineering.

All Applications must be filled out by the Applicant.

PLANS AND SPECIFICATIONS  
and other data must also be filed

(Sign Here) Ray Baille  
(Owner or Authorized Agent)

(NOTE—Turn over and fill out blank on other side.)

## FOR DEPARTMENTAL USE ONLY

ZONE	F. D. No.	GROUP	SET-BACKS	CHECKED BY	ISSUED BY
<u>M-3</u>	<u>3</u>			<u>[Signature]</u>	<u>Kennedy</u>

No F aspect Record

L

APPLICATION FOR BUILDING PERMIT  
DEPARTMENT OF BUILDING AND SAFETY  
CITY OF LONG BEACH, CALIFORNIA 90802  
435-3435

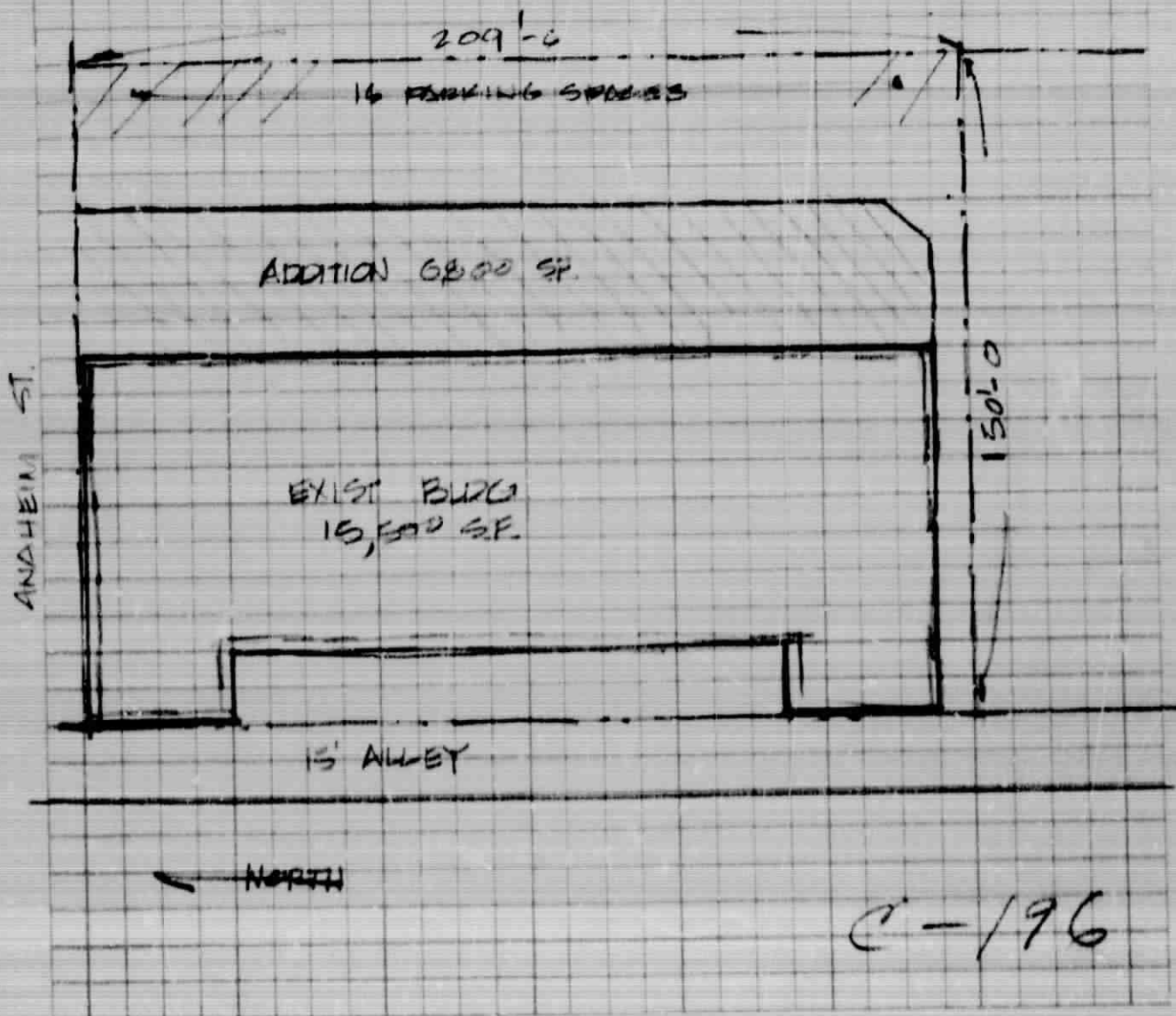
APPLICANT FILL IN AREA BELOW

Job Address <b>1500 E ANAHEIM</b>	
Lot No. <b>73</b>	Bldg. Permit No.
Block No.	Tract
Owner's Name <b>COMMUNITY REHABIL. INDUST.</b> Phone No. <b>541-0539</b>	
Owner's Address <b>1401 E ANAHEIM</b>	
Contractor <b>HALL &amp; HILL</b>	City Lic. No. <b>35339</b>
Contractor's Address <b>1401 E 23<sup>RD</sup></b>	Phone No. <b>545-1441</b>
Architect/Engineer <b>CARL A. HART</b>	State Lic. No.
Present Bldg. Use <b>WIFE</b>	Proposed Bldg. Use <b>TRAINING</b>
Description of Work <b>UPGRADE EXISTING STRUCTURE REINFORCE EXIST. INT. WALLS  NEW TILT-UP CON. ADDITION 600' x 40'</b>	
Construction Lender	Branch Office
Address	
Bldg. Height Ft. <b>16-6</b>	No. Stories <b>1</b>
Total Area Sq. Ft. <b>4340 sq. ft.</b>	
Material Exterior Walls <b>MASONRY/CONC.</b>	Material Roof <b>CONCRETE</b>
Valuation <b>\$125,000</b>	No. Families
Will this be a condominium?	Yes <input type="checkbox"/> No <input checked="" type="checkbox"/>
State Contractors License No.	
I hereby certify the information in this application is true and correct and that all Long Beach Ordinances and State Laws will be complied with in doing this work. Also, I hereby apply for a Certificate of Occupancy in accordance with the requirements of the Long Beach Municipal Code.	
Signature of Applicant <i>[Signature]</i>	Date <b>10-3-72</b>
I certify that in the performance of the work for which this permit is issued I shall not employ any person in any manner so as to become subject to the Workmen's Compensation Laws of the State of California.	
Signature	Date

Job Address <b>1500 E ANAHEIM</b>		Type Const. <b>3</b>
Owner <b>Comm Rehab Ind.</b>	Phone No.	Bldg. <input checked="" type="checkbox"/>
Owner Address <b>1401 E ANAHEIM</b>		Valuation <b>\$5M</b>
Contractor <b>HALL &amp; HILL</b>	Phone No.	Height
Job Description <b>Repair W.M. Bldg. add to EXIST</b>		Area <b>2840</b>
		Ratig.
		Heat
Present Bldg. Use <b>Wife lounge</b>	Proposed Bldg. Use <b>TRAINING Bldg.</b>	
Zone <b>C-3</b>	Date Rec. <b>10-3-72</b>	Plan Ck. No. <b>C-196</b>
F.D. <b>2</b>	W.C. Ins.	Checking Fee Rec. No. <b>\$527</b>
Group <b>F</b>	Taken By <b>B3</b>	Checking Fee <b>\$132.00</b>
Set Backs <b>0</b>	Issued By <b>Lm</b>	Permit Fee <b>\$204.00 + 525</b>
Validation Space <b>20/49-A</b>		CENSUS TRACT NO. <b>4 72184900000209.95</b>
Reg. Inspection Req'd <input type="checkbox"/> Yes <input type="checkbox"/> No		Plan Check Req'd <input checked="" type="checkbox"/> Yes <input type="checkbox"/> No
Trench		Title
Steel		Air Cond. & Htg.
Roof		Masonry
Framing		Bldg. Final
Loth		Field Check By <b>3/4/41</b>
Brown Coat		Plan Check By <b>3/4/41</b>
Remarks <b>PC 5-208-71 TH 4 M</b>		
REGISTERED INSPECTOR REQUIRED		



1500 E ANAHEIM



USE SOFT PENCIL AND DRAW HEAVY LINES.

North arrow should be correctly placed  
Draw completely dimensioned Lot Plat

Have correct legal description and address of property.  
Note adjoining Streets or Alleys and width of Curb Cuts  
Note Location of Each Auto Parking Space.

Date Rec'd. 10-3-72 Check One: ☒ New ☐ Alteration ☐ Addition ☐ Repair ☐ Demolition  
Location of Job 1500 E ANAHEIM Zone C-3  
Owner's Name COMMUNITY REHABILITATION INDUSTRIES Address 1500 E ANAHEIM  
Lot 73  
Block \_\_\_\_\_ Tract ALAMITOS  
Contractor's Name HALL & HILL Address 1401 E 28TH ST.  
Valuation Of Proposed Work: \$85,000 Applicant \_\_\_\_\_ Phone \_\_\_\_\_  
CHECKED BY: Counterman [Signature] Field Inspector \_\_\_\_\_ Plan Checker \_\_\_\_\_

APPLICATION FOR BUILDING PERMIT  
DEPARTMENT OF BUILDING AND SAFETY  
CITY OF LONG BEACH, CALIFORNIA 90802  
435-3435  
APPLICANT FILL IN AREA BELOW

Job Address <b>1500 E. Anaheim</b>		Bldg. Permit No. <b>3082</b>	
Lot No.			
Block No.	Tract		
Owner's Name <b>Community Rehab. Ind.</b>		Phone No.	
Owner's Address <b>1500 E. Anaheim L.B.</b>			
Contractor <b>Nicks Mechanical</b>		City Lic. No. <b>32172</b>	
Contractor's Address <b>519 W. 17th St. L.B.</b>		Phone No.	
Architect/Engineer		State Lic. No. <b>269227</b>	
Present Bldg. Use <b>Commercial</b>		Proposed Bldg. Use	
Description of Work <b>Install heating, air cond and ventilation system 6 suspended heaters 200M 2-140M 1-80M</b>			
Bldg. Height Ft. <b>2</b>		Total Area Sq. Ft.	
Material Exterior Walls		Material Roof	
Valuation <b>\$ 12,000.<sup>00</sup></b>		No. Families	
Will this be a condominium?		Yes <input type="checkbox"/> No <input checked="" type="checkbox"/>	
State Contractors License No. <b>269227</b> expires <b>7-1-73</b>		Class <b>C-20</b>	
I hereby certify the information in this application is true and correct and that all Long Beach Ordinances and State Laws will be Certificate of Occupancy in accordance with the requirements of the Long Beach Municipal Code.			
Signature of Applicant <b>Walter F. Casperson</b>		Date <b>6-11-73</b>	
I certify that in the performance of the work for which this permit is issued I shall not employ any person in any manner so as to become subject to the Workmen's Compensation Laws of the State of California.			
Signature <b>Walter F. Casperson</b>		Date <b>6-11-73</b>	

Job Address <b>1500 E Anaheim</b>		Type Const.	
Owner <b>Community Rehab Ind</b>	Phone No.	Bldg.	
Owner Address <b>Sam E</b>		Valuation <b>13,000</b>	
Contractor <b>Nicks Mechanical</b>	Phone No.	Area	
Job Description <b>Install 6 suspended heaters - 2 Roof Mtg VAC 1-80M Mtg VAC</b>		Refrig <input checked="" type="checkbox"/> Heat <input checked="" type="checkbox"/>	
Present Bldg. Use		Proposed Bldg. Use	
Zone	Date Recd. <b>6-11-73</b>	Plan Cl. No.	
F.D. <b>2</b>	W.C. Ins. <b>L</b>	Checking Fee Rec. No. <b>3081</b>	
Group <b>F</b>	Taken By <b>L.M.</b>	Checking Fee <b>\$ 32.00</b>	
Set Backs	Issued By <b>P.</b>	Permit Fee <b>\$ 50.00 634.</b>	
Validation on Space		CENSUS TRACT NO. <b>3082-5063</b>	
Reg. Inspection Req'd <input type="checkbox"/> Yes <input type="checkbox"/> No <input checked="" type="checkbox"/> JUL 10 AM 4 2330 1973			
Trench		Title	
Steel		Air Cond & Htg.	<b>9/12/73</b>
Roof		Masonry	
Framing		Bldg. Finish	
Lath		Final Check By	<b>9/12/73</b>
Paint		Plan Check By	
Remarks			

**APPLICATION FOR BUILDING PERMIT**  
**DEPARTMENT OF PLANNING AND BUILDING**  
**CITY OF LONG BEACH, CALIFORNIA 590-5551**  
**CALL 590-4105 TO REQUEST AN INSPECTION**  
**APPLICANT FILL IN AREA BELOW**

Address		Permit Number
1500 E. Anaheim St., Long Beach		
Tract	Block	Lot
Owner's Name	Area Phone Number	
Community Rehabilitation Industries (591-0539)		
Contractor	Area Phone Number	
R. A. Kunz Co.	426-6138	
City License Number	State License Number	License
011705	279345	BI & SA
Architect/Engineer	State License No.	
Carl A. Hart Structural Engineer		
Present Bldg. Use	Proposed Bldg. Use	
Office/Light Mfg.	Same	
Description of Work		
New Elevator		
Construction Set Back		
None		
Address		
Bldg. Height Ft.	No. Stories	No. Dwelling Units
	2	
Material Exterior Walls	Roofing	Foundation
Concrete	Wood	Yes <input type="checkbox"/> No <input checked="" type="checkbox"/>
Valuation Of Work Covered by T.R.B.	No. Bedrooms	
\$ 20,000.00	No. Baths	
I hereby certify the information on this application is true and correct to the best of my knowledge and belief and that I will be complied with all laws and regulations of the City of Long Beach, California.		
Signature of Applicant		Date
Richard A. Kunz, President		5/16/79
I CERTIFY THAT I, THE CLERK OF THE WORK, FOR WHICH THIS PERMIT IS ISSUED, SHALL NOT EMPLOY ANY PERSON IN ANY MANNER SO AS TO BECOME SUBJECT TO THE WORKMEN'S COMPENSATION LAWS OF THE STATE OF CALIFORNIA.		
APPLICANT SIGNATURE		

Address		Type
1500 E. Anaheim		Residential
Owner	Phone No.	Height
Community Rehab. Ind.		No. Stories
Contractor	Phone No.	Area
R. A. Kunz Co.		HVAC
New Elevator from 1st fl. to 2nd fl.		Basement
		Yes <input type="checkbox"/>
		Uncorr. Fl.
		Yes <input type="checkbox"/>
		Hazard Hazard
		Yes <input type="checkbox"/>
Zone	Date Recd.	Taken By
C-2	5-16-79	AA
FD	Workmen's Comp.	Issued By
2		AA
Plat No.	Valuation	Check Fee
B-2	20,000	106.00
Permit Fee	Contract Fee	132.50
Valuation Space		Tax
		140
J8930		APR 15 4 7961320****133.90
Reg. Inspection Req'd	<input type="checkbox"/> Yes <input type="checkbox"/> No	Plan Check Req'd
<input checked="" type="checkbox"/> Yes		<input checked="" type="checkbox"/> Yes <input type="checkbox"/> No
Building Code	Birth/DB	All Cond.
517-29 ym		
Branch	Dwelling	Hand & Card
Area	Use & Vent	Boiler
Build	Auto	Strut
Trimming	Mechanical	Piping
Building	Mechanical	
11/30/79 Pacheco		



# CITY OF LONG BEACH

INSPECTION REQUEST LINE (213) 590-8100-06-07

Planning & Building  
Department

333 W. Ocean Blvd.  
(213) 590-6651

## LICENSED CONTRACTOR'S DECLARATION

I hereby affirm that I am licensed under provisions of Chapter 9 (commencing with Section 7000) of Division 3 of the Business and Professions Code, and my license is in full force and effect.

License Class \_\_\_\_\_ License No. 9000  
Date \_\_\_\_\_ Contractor Jack

## OWNER-BUILDER DECLARATION

I hereby affirm that I am exempt from the Contractor's License Law for the following reason (Sec. 7001.5, California Business and Professions Code: Any City which requires a permit to construct, alter, improve, demolish or repair any structure, prior to its issuance, also requires the applicant for such permit to file a signed statement that he is a licensed contractor pursuant to the provisions of the Contractor's License Law (Ch. 9 (Commencing with Sec. 7000) of Div. 3 of the B. & P. C.) or that he is exempt therefrom and the basis for the alleged exemption: Any violation of Sec. 7001.5 by any applicant for a permit subjects the applicant to a civil penalty of not more than five hundred dollars (\$500.00).  
☐ I, as owner of the property, or my employees with wages as their sole compensation, will do the work, and the structure is not intended or offered for sale (Sec. 7044, B. & P. C. The Contractor's License Law does not apply to an owner of property who builds or improves thereon, and who does such work himself or through his own employees, provided that such improvements are not intended or offered for sale. If, however, the building or improvement is sold within one year of completion, the owner-builder will have the burden of proving that he did not build or improve for the purpose of sale.)  
☐ I, as owner of the property, am exclusively contracting with licensed contractors to construct the project (Sec. 7044, B. & P. C. The Contractor's License Law does not apply to an owner of contracts for such projects with a contractor) licensed pursuant to the Contractor's License Law.  
☐ I am exempt under Sec. \_\_\_\_\_ B. & P. C. for this reason: \_\_\_\_\_

Date \_\_\_\_\_ Owner \_\_\_\_\_

## — IMPORTANT —

Application is hereby made to the Superintendent of Building and Safety for a permit subject to the conditions and restrictions set forth on the front and rear faces of this application.

- Each person upon whose behalf this application is made and each person at whose request and for whose benefit work is performed under or pursuant to any permit issued as a result of this application agrees to, and shall, indemnify and hold harmless the City of Long Beach, its officers, agents and employees from any liability arising out of the issuance of any permit resulting from this application.
- Any permit issued as a result of this application becomes null and void if work is not commenced within ONE HUNDRED EIGHTY (180) DAYS from date of issuance of such permit.

## WORKER'S COMPENSATION DECLARATION

I hereby affirm that I have a certificate of consent to self-insure or a certificate of Worker's Compensation Insurance or a certified copy thereof (Sec. 3600, Lab. C.).

Policy No. \_\_\_\_\_ Company \_\_\_\_\_

- ☐ Certified copy is hereby furnished  
☐ Certified copy is filed with the Department of Planning & Building

Date \_\_\_\_\_ Applicant Jack

**CERTIFICATE OF EXEMPTION FROM WORKER'S COMPENSATION INSURANCE**  
I certify that in the performance of the work for which this permit is issued, I shall not employ any person in any manner so as to become subject to the Worker's Compensation Laws of California.

Date \_\_\_\_\_ Applicant \_\_\_\_\_  
**NOTICE TO APPLICANT:** If, after making this Certificate of Exemption, you should become subject to the Work's Comp. provisions of the Labor Code You must forthwith comply with such provisions or this permit shall be deemed revoked.

## CONSTRUCTION LENDING AGENCY

I hereby affirm that there is a construction lending agency for the performance of the work for which this permit is issued (Sec. 3907, Civ. C.).

Lender's Name \_\_\_\_\_

Lender's Address \_\_\_\_\_

I certify that I have read this application and state that the above information is correct. I agree to comply with all City, and State laws relating to the building construction, and hereby authorize representatives of this City to enter upon the above mentioned property for inspection purposes.

Signature of Owner or Contractor Jack

Date 2-5-88

JOB ADDRESS <u>1500 E ANAHEIM ST</u>		RECEIPT NO. <u>0036203</u>	DATE <u>02/05/88</u>	PROJECT <u>0026513</u>
JOB DESCRIPTION <u>ENCLOSE 1956 SQ. FT. TO CREATE A STORAGE AREA</u>		AREA <u>24</u>		
OWNER <u>COMMUNITY REHABILITATION</u>		PLANNING <u>02/04/87 AC</u>		
ADDRESS <u>1500 E ANAHEIM ST</u>		APN <u>0267001038</u>	ZONE <u>03</u>	
CITY <u>LONG BEACH</u>	STATE <u>CA</u>	ZIP CODE <u>90813</u>	FSB <u>5</u>	MOD <u>00</u>
APPLICANT <u>LAKEWOOD, CUSTOM BUILDINGS</u>		BUILDING <u>\$297.00</u>		
CONTRACTOR <u>BUILDERS LAKEWOOD STUM</u>		S. M. L. AX <u>\$0.50</u>		
ADDRESS <u>03262 CHERRY AVE</u>				
CITY <u>LONG BEACH</u>	STATE <u>CA</u>	ZIP CODE <u>90800</u>	PHONE <u>33-595-2384</u>	
STATE LICENSE NO. <u>32121H</u>		CITY LIC. NSE NO. <u>9570</u>		
ARCHITECT/ENGINEER		LICENSE NO.		

ADDRESS					
CITY	STATE	ZIP CODE	PHONE	BLDG HEIGHT	TYPE OF CONST.
VALUATION	PRESENT BLDG USE	PROPOSED BLDG USE	COUNTER APP	PAID BY	FEES
50000	COMMERCIAL	COMMERCIAL		CHECK	\$297.50
LEGAL DESCRIPTION				Check # 11457	
ALAMITOS TRACT LOT COM W 150 FT					

# BUILDING PERMIT

BUILDING

PLAN REVIEW FEE  
TOTAL FEE  
Filing Fee

243.95  
297.00  
10.00

STRUCTURE

Square Footage 1950



BLDG 243.95  
DATE 11/10/88  
FEE 5.00 W/ PLANS 10.00 TOTAL 297.00

FINAL 11/10/88 J. Reynolds





LONG BEACH UNIFIED SCHOOL DISTRICT  
FACILITY PLANNING, ENGINEERING, and CONSTRUCTION BRANCH  
1581 W. Wardlow  
Long Beach, California 90806  
(213) 834-0896

MF

COMPLIANCE CERTIFICATION

FEE SCHEDULE: THE DEVELOPMENT/CONSTRUCTION FEES LEVIED PER ASSEMBLY BILL 2926, STATUTES OF 1986, STATE OF CALIFORNIA ARE:

<input checked="" type="checkbox"/> RESIDENTIAL	\$1.50/SQ. FT.	<input checked="" type="checkbox"/> Long Beach
<input type="checkbox"/> COMMERCIAL	\$0.25/SQ. FT.	<input type="checkbox"/> Lakewood
<input type="checkbox"/> INDUSTRIAL	\$0.25/SQ. FT.	<input type="checkbox"/> County of Los Angeles
		<input type="checkbox"/> Signal Hill

DEVELOPER/OWNER COMMUNITY REHAB INDUSTRIES TELEPHONE 5916130  
(Please Print)  
ADDRESS 1500 E. ANAHEIM LONG BEACH  
(Street) (City) (Zip Code)

TRACT/PROJECT ADDRESS 1500 E. ANAHEIM LONG BEACH  
(Street) (City) (Zip Code)

NUMBER OF BUILDING(S) IN PROJECT 1

BUILDING PERMIT APPLICATION NO(S) C-26513

	<u>LOT/ADDRESS</u>	<u>USE OF BUILDING</u>	<u>AREA (SQ. FT.)</u>	<u>FEE</u>
1.	<u>1500 E. ANAHEIM</u>	<u>COMMERCIAL</u>	<u>1500</u>	<u>487.50</u>
2.				
3.				
4.				
5.				

Subtotal  
Total Fees Due 9918 L 487.50  
Receipt No. \_\_\_\_\_

☒ This certifies that fees due to the Long Beach Unified School District under Assembly Bill 2926, Statutes of 1986, State of California, have been paid.

☐ This certifies that the above development construction project is exempt from fees as outlined in Assembly Bill 2926, Statutes of 1986, State of California.

The person signing is authorized to sign on behalf of the developer/owner and the information is true and accurate to the best of his/her knowledge.

[Signature]  
Signature of Applicant

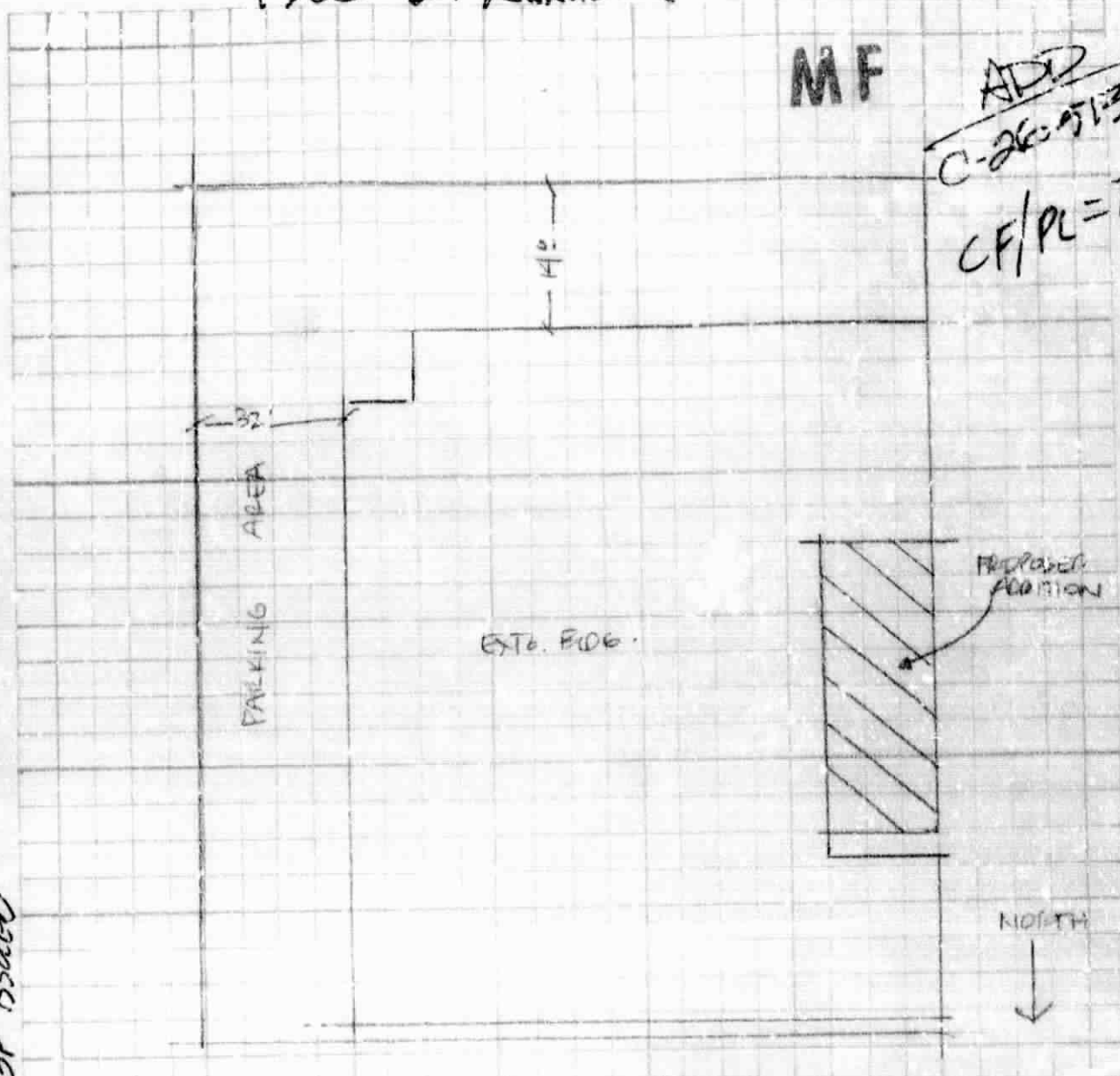
8.4.88  
Date Executed

[Signature]  
LBUSD Facility Representative

1500 E. ANAHEIM

MF

ADD  
C-26-513  
CF/PL=7.5



GP ISSUED

BL-95 14/101

USE SOFT PENCIL AND DRAW HEAVY LINES.

North arrow should be correctly placed.  
Draw completely dimensioned Lot Plot.

Have correct legal description and address of property.  
Note adjoining Streets or Alleys and width of Curb Cuts.  
Note Location of Each Auto Parking Space.

Date Rec'd. 12-04-87 Check One: New ☐ Alteration ☐ Addition ☒ Repair ☐ Demolition ☐  
Location of Job 1500 E ANAHEIM Zone CH  
Owner's Name COMMUNITY REHAB. Address 1500 E ANAHEIM  
Lot FRACTIONAL LOT 73  
Block ALAMITOS TRACT Tract ALAMITOS TRACT  
Contractor's Name LAKEWOOD CUSTOM FLOORS Address 3202 CHERRY L.B  
Valuation Of Proposed Work \$50,000 Applicant LAKEWOOD FLOORS Phone 5467389  
CHECKED BY: Counterman RJM Field Inspector \_\_\_\_\_ Plan Checker \_\_\_\_\_

K-12

# Certificate of Occupancy

As Authorized By The Building Official  
City Of Long Beach

This document certifies that at the time of issuance this structure, or portion thereof, was in compliance with the various ordinances of the City of Long Beach regulating building construction or use.

Address 1500 EAST ANAHEIM STREET

Occupancy Type COMMERCIAL Permit No. #26513

Portion of Building ENCLOSE 1956 SQUARE FEET TO  
CREATE A STORAGE AREA.

Max. Occupant Load \_\_\_\_\_

A. C. Bakken

BUILDING OFFICIAL

7/12/88

DATE

AL-61279

Post in a conspicuous place at or close to building entrance.



# CITY OF LONG BEACH

INSPECTION REQUEST LINE (310) 570-6105

PLANNING & BUILDING

DEPARTMENT

333 W. OCEAN BLVD.

(310) 570-6651

## LICENSED CONTRACTORS DECLARATION

I hereby affirm that I am licensed under provisions of Chapter 9 (Commencing with Section 7000) of Division 3 of the Business and Professional Code, and my license is in full force and effect:

License Class

License No.

Date

## OWNER-BUILDER DECLARATION

I hereby affirm that I am exempt from the Contractors License Law for the following reason (Sec. 7031 California Business and Professional Code: Any City which requires a permit to construct, alter, improve, demolish or repair any structure prior to its issuance also requires the applicant for such permit to file a signed statement that he is a licensed contractor pursuant to the provisions of the Contractors License Law (Ch. 9 (Commencing with Sec 7000 of Div. 3 of the B. & P. C.)) or that he is exempt therefrom and the basis for the alleged exemption. Any violation of Sec 7031.5 by any applicant for a permit subjects the applicant to a civil penalty of not more than five hundred dollars (\$500.00.):

= I as owner of the property, or my employees with wages as their sole compensation, will do the work and the structure is not intended or offered for sale (Sec 7044, B. & P. C.). The Contractors License Law does not apply to an owner of property who builds or improves thereon, and who does such work himself or through his own employees, provided that such improvements are not intended or offered for sale. If, however, the building or improvements are sold within one year of completion, the owner-builder will have burden of proving that he did not build or improve for the purpose of sale.)

= I as owner of the property, am exclusively contracting with licensed contractors to construct the project (Sec. 7044, B. & P.C.). The Contractors License Law does not apply to an owner of contracts for such projects with a Contractor(s) license pursuant to the Contractors License Law.)

= I am exempt under Sec. \_\_\_\_\_ B. & P.C. for this reason

Date

Owner

## -IMPOUND-

Application is hereby made to the Superintendent of Building and Safety for a permit subject to the conditions and restrictions set forth on the front faces of this application

1 Each person upon whose behalf this application is made and each person at whose benefit work is performed under or pursuant to any permit issued as a result of this application agrees to and shall, indemnify and hold harmless the City of Long Beach its officers, agents and employees from any liability arising out of the issuance of any permit from this application.

2 Any permit issued as a result of this application becomes null and void if work is not commenced within ONE HUNDRED EIGHTY (180) DAYS from date of issuance of such permit.

## WORKER'S COMPENSATION DECLARATION

I have and will maintain workers' compensation insurance, as required by Section 3700 of the Labor Code, for the performance of the work for which this permit is issued. My workers' compensation insurance and policy are: Carrier: \_\_\_\_\_ Policy Number: \_\_\_\_\_

(This Section need not be completed if the permit is for one hundred dollars (\$100) or less.)

I certify that in the performance of the work for which this permit is issued, I shall not employ any person in any manner so as to become subject to the workers' compensation laws of California, and agree that if I should become subject to the workers' compensation provisions of Section 3700 of the Labor Code, I shall forthwith comply with those provisions.

Date

Applicant

WARNING: FAILURE TO SECURE WORKERS' COMPENSATION COVERAGE IS UNLAWFUL AND SHALL SUBJECT AN EMPLOYER TO CRIMINAL PENALTIES AND CIVIL FINES UP TO ONE HUNDRED THOUSAND DOLLARS, IN ADDITION TO THE COST OF COMPENSATION DAMAGES AS PROVIDED FOR IN SECTION 3706 OF THE LABOR CODE, INTEREST, AND ATTORNEY'S FEES.

I hereby state that there is a construction lending agency for the performance of the work for which this permit is issued (Sec. 3807, Civ. C.). Lender's Name: \_\_\_\_\_

Lender's Address: \_\_\_\_\_

I certify that I have read this application, and state that the above information is correct. I agree to comply with all City and State laws relating to the building construction, and hereby authorize representatives of this city to enter upon the above mentioned property for inspection purposes.

Signature of Owner or Contractor

Date

JOB ADDRESS 1500 E ANAHEIM ST		RECEIPT NO. 0169631	DATE 04/13/95	PROJECT NO. C0190744
JOB DESCRIPTION REMODEL RESTROOMS		AREA 24		
OWNER COMMUNITY, REHABILITATION		OCCUPANCY	PLANNING	
ADDRESS 1500 E ANAHEIM ST		ASSESSOR NO. 7267001038	ZONE CH	
CITY LONG BEACH	CA 90813	FSB	S	RSB CENSUS TR. 5764.00
APPLICANT CONSTRUCTION, HANSON	TRANSACTIONS BUILDING		Rev	\$154.06
CONTRACTOR HANSON CONSTRUCTION	BUILDING		Per	\$193.25
ADDRESS 14724 ELKWOOD CIR	PLUMBING		Per	\$61.50
CITY CHINO	STATE CA	ZIP CODE 91709	PHONE 909-597-0322	S.M.I. TAX \$3.78
STATE LICENSE NO. 695134	CITY LICENSE NO.			
ARCHITECT/ENGINEER	LICENSE NO.			
ADDRESS				
CITY	STATE	ZIP CODE	PHONE	
VALUATION	PRESENT BLDG USE COMM'L	PROPOSED BLDG USE COMM'L	BLDG HEIGHT	TYPE OF CONST
LEGAL DESCRIPTION ALAMITOS TRACT	LOT COM W 150 FT		PAID BY CHECK	FEES \$412.59

Paid By: CONSTRUCTION, HANSON

Check # 1033

# M U L T I P L E P E R M I T

BUILDING			Plan Review Fee	154.06
BUILDING			TOTAL FEE	193.25
			Permit Fee	131.25
VALUATION	Current Val	18000	Processing Fee	12.00
			Valuation Fee	181.25
PLUMBING			TOTAL FEE	61.50
			Permit Fee	49.50
			Processing Fee	12.00
6 FIXTURES				49.50

FINAL DATE	7/15/95	INSPECTOR NAME	<i>Gaddis</i>
------------	---------	----------------	---------------

# Certificate of Occupancy

As Authorized By The Building Official  
City Of Long Beach

This document certifies that at the time of issuance this structure, or portion thereof, was in compliance with the various ordinances of the City of Long Beach regulating building construction or use.

Address 1500 E ANAHEIM STREET

Occupancy Type COMMERCIAL Permit No. #190744

[illegible]

////////////////////

Max. Occupant Load \_\_\_\_\_

G. Richmond 07/14/95  
BUILDING OFFICIAL DATE

Post in a conspicuous place at or close to building entrance.



ST NO 1530 E. Anaheim St.

DATE

LOT NO. 45' of E. 180' of  
S. 90' of N. 130' of 73

5-7-31

B CK

PERMIT NO.

TRACT

Alamitos

D 2702

OWNER C. A. Peterson

ADDRESS 1273 E. 2nd St.

CONTRACTOR

ADDRESS

USE OF BUILDING Garage

TYPE OF CONSTRUCTION 5

DESCRIPTION OF BUILDING:

WIDTH 16 LENGTH 18 HEIGHT 10

STORIES ROOMS FAMILIES

TOTAL COST \$100. FEE \$2.00

## INSPECTION RECORD

DATE	INSPECTOR	REPORT
5-22-31	EPM	EXCAV INSP. OK
		FRAMING INSP.
		PLASTERING INSP.
		ROOFING INSP.
8-26-31	EPM	FINAL INSP.
Small amount to do next.		



CITY OF

2

LONG BEACH

DEPARTMENT OF ENGINEERING

## BUILDING INSPECTOR

## Application To Alter, Repair or Demolish

Cashier's Number
Fee 2.00
Permit Number 7-7157
Date Received 11-12-46
Date Issued 11-13-46

To the Department of Engineering of the City of Long Beach:

Application is hereby made to the Department of Engineering of the City of Long Beach, through the office of the Building Inspector, for a building permit in accordance with the description and for the purpose hereinafter set forth. This application is made subject to the following conditions which are hereby agreed to by the undersigned applicant and which shall be deemed conditions entering into the exercise of the permit:

First: That the permit does not grant any right or privilege to erect any building or other structure therein described, or any portion thereof, upon any street, alley, or other public place or portion thereof.

Second: That the permit does not grant any right or privilege to use any building or other structure therein described, or any portion thereof, for any purpose that is, or may hereafter be prohibited by ordinance of the City of Long Beach.

Third: That the granting of the permit does not affect or prejudice any claim of title to, or right of possession in, the property described in such permit.

(Use Ink or Indelible Pencil)  
DESCRIPTION OF PROPERTY

Lot No. 73  
Block W. 454 E 180 1590 1130 Tract Alamitos  
Owner's Name Ollis H. Brown Owner's Address 3768 County Chapin LB  
Contractor's Firm Name \_\_\_\_\_ State License No. \_\_\_\_\_  
Contractor's Address \_\_\_\_\_ City License No. \_\_\_\_\_  
Proposed Use of Building or Structure office No. of Families \_\_\_\_\_ No. of Rooms 1  
Type of Construction of Existing Building Temporary Masonry

## LOCATION OF JOB

No. 1530 E. Anaheim Street

## VALUATION OF PROPOSED WORK

"Value of a Building Shall Be the  
Estimated Cost to Replace the  
Building in Kind." \$ 150.00

Engineer } State Certificate No. \_\_\_\_\_  
Architect }

Present Use of Building office

Number of stories in height 1 Size of present building 12x15

State number of buildings on lot 2 How used office store room

State on following lines exactly what alterations, additions, etc., will be made to this building:

Foundation for bldg moved onto lot.

Size of new addition \_\_\_\_\_ x \_\_\_\_\_ No. of Stories in height \_\_\_\_\_ Kind of Roof \_\_\_\_\_

Material of foundation \_\_\_\_\_ Width of footings \_\_\_\_\_ Depth below ground \_\_\_\_\_

Size of Redwood Mudsills \_\_\_\_\_ x \_\_\_\_\_ Size of interior bearing studs \_\_\_\_\_ x \_\_\_\_\_

Size of exterior studs \_\_\_\_\_ x \_\_\_\_\_ Size of interior non-bearing studs \_\_\_\_\_ x \_\_\_\_\_

Size of first floor joists \_\_\_\_\_ x \_\_\_\_\_ Second floor joists \_\_\_\_\_ x \_\_\_\_\_

I have carefully examined and read the above application and know the same is true and correct, and that, in doing this work, all provisions of Long Beach Ordinances and State Laws will be complied with, whether herein specified or not. Also, in accordance with the Building Code, I hereby apply for a Certificate of Occupancy to be issued after all final inspections have been called for by me and have been made by the Department of Engineering.

All Applications must be filled out by the Applicant.

PLANS AND SPECIFICATIONS  
and other data must also be filed

(Sign Here) X Ollis H. Brown  
(Owner or Authorized Agent)

(NOTE—Turn over and fill out plank on other side.)

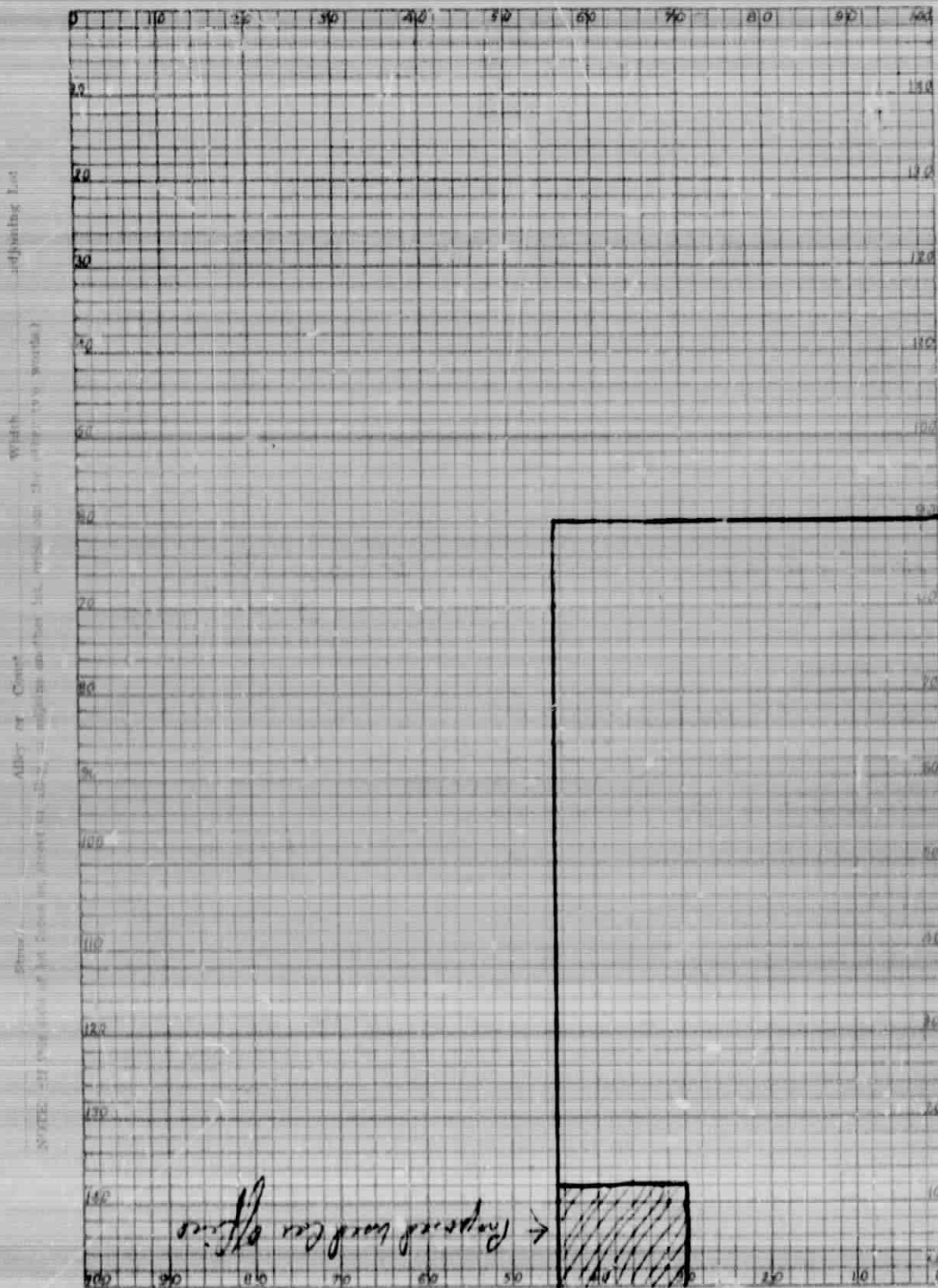
## FOR DEPARTMENTAL USE ONLY

ZONE	F. D. No.	GROUP	SET-BACKS	CHECKED BY	ISSUED BY
6-4 63	3	7	none	mc	_____

C O B D 11/14/46



Street \_\_\_\_\_ Alley or Court \_\_\_\_\_ Width \_\_\_\_\_ adjoining Lot \_\_\_\_\_  
 NOTE: (If this side of lot faces on a street or alley, or adjoins another lot, cross out the other two words.)



*Building moved.*

Use of Building \_\_\_\_\_  
 Height of Building \_\_\_\_\_  
 Area of Building \_\_\_\_\_  
 Area of Lot \_\_\_\_\_  
 Area of Occupied Space \_\_\_\_\_

State of California  
 County of Los Angeles  
 AFFIDAVIT OF  
 Use, Height and Area

Being first duly sworn, deposes and says that the buildings located on the lot noted on this application do not violate the use, height and area requirements of Ordinance C-390, and as such ordinance may be amended.

SUBSCRIBED AND SWORN TO BEFORE ME  
 THIS \_\_\_\_\_ DAY OF \_\_\_\_\_ 19\_\_\_\_

Notary Public

Applicant

4659 M-2

Eng. Inspector's Name	Rev. No.	Plan Check No'd	Eng. Stamp
Project Name: <i>5-3 1st flr</i>		Rough Mechanical	
Inspector's Notes		Roofing	
Page No.		Framing	
Rough Electrical		Exterior Work	
Rough Mechanical		Interior Work	
I hereby certify that the above is a true and correct copy of the original as shown to me by the contractor.			
Signature of Inspector		Date	
<i>R. Hoffman</i>		<i>8/2/14</i>	
Inspector Approved		Date	

or Microfilm  
uilding Permit #

CITY OF LONG BEACH  
DEPARTMENT OF PLANNING & BUILDING

Long Beach, CA \_\_\_\_\_ 19\_\_

MF

CERTIFICATE OF COMPLIANCE  
FOR  
SPECIAL REGISTERED INSPECTION

MF

THIS CERTIFIES THAT AT \_\_\_\_\_ 1540 P Anaheim \_\_\_\_\_  
Legal Description: Lot \_\_\_\_\_ Address \_\_\_\_\_ Block \_\_\_\_\_ Tract \_\_\_\_\_  
on a \_\_\_\_\_ Building,  
the structural items checked below were inspected and certified to be in complia  
with the regulations of the Long Beach Municipal Code by the Special Registered  
inspectors listed below:

- |                      |                              |
|----------------------|------------------------------|
| 1. Concrete          | 8. Insulating Concrete       |
| 2. Ductile Frame     | 9. Sprayed -on Fire Proofing |
| 3. Reinforcing Steel | 10. Pilings - Cassions       |
| 4. Welding           | 11. Grading                  |
| 5. H.S. Bolts        | 12. Special Cases            |
| 6. Masonry           | 13. Structural Steel         |
| 7. Reinforced Gypson |                              |

Special Registered Inspectors

1. Rupp  
2. \_\_\_\_\_  
3. \_\_\_\_\_  
4. \_\_\_\_\_

CARD NO.

731467

CATEGORY

\_\_\_\_\_  
\_\_\_\_\_  
\_\_\_\_\_  
\_\_\_\_\_

Detailed certifications and reports may be found in Special Registered Inspectio  
File No. 3919

(Signature) Chuck Carr

Principal Bldg. Inspector  
(Title)

## CITY OF LONG BEACH

INSPECTION REQUEST LINE (562) 570-6105

PLANNING & BUILDING  
DEPARTMENT333 W. OCEAN BLVD.  
(562) 570-6651

LICENSED CONTRACTORS DECLARATION		WORKER'S COMPENSATION DECLARATION		
<p>I hereby affirm that I am licensed under provisions of Chapter 9 (Commencing with Section 7000) of Division 3 of the Business and Professional Code, and my license is in full force and effect.</p> <p>License No. <u>550419</u></p> <p>Date <u>2/18/04</u> Contractor <u>Thomas Land Clearing</u></p> <p><b>OWNER-BUILDER DECLARATION</b></p> <p>I hereby affirm that I am exempt from the Contractors License Law for the following reason (Sec. 7031 California Business and Professional Code: Any City which requires a permit to construct, alter, improve, demolish or repair any structure prior to its issuance also requires the applicant for such permit to file a signed statement that he is a licensed contractor pursuant to the provisions of the Contractors License Law (Ch. 9 (Commencing with Sec 7000 of Div. 3 of the B. &amp; P. C.)) or that he is exempt therefrom and the basis for the alleged exemption. Any violation of Sec 7031.5 by any applicant for a permit subjects the applicant to a civil penalty of not more than five hundred dollars (\$500.00).:</p> <p>* I as owner of the property, or my employees with wages as their sole compensation, will do the work and the structure is not intended or offered for sale (Sec 7044, B. &amp; P. C. : The Contractors License Law does not apply to an owner of property who builds or improves thereon, and who does such work himself or through his own employees, provided that such improvements are not intended or offered for sale. If however, the building or improvements is sold within one year of completion, the owner-builder will have burden of proving that he did not build or improve for the purpose of sale.).</p> <p>* I as owner of the property, am exclusively contracting with licensed contractors to construct the project (Sec. 7044, B. &amp; P.C.: The Contractors License Law does not apply to an owner of contracts for such projects with a Contractor(s) License pursuant to the Contractors License Law.).</p> <p>* I am exempt under Sec. _____, B. &amp; P.C. for this reason _____</p> <p>Date _____ Owner _____</p> <p><b>-IMPORTANT-</b></p> <p>Application is hereby made to the Superintendent of Building and Safety for a permit subject to the conditions and restrictions set forth on the front faces of this application</p> <p>1 Each person upon whose behalf this application is made and each person at whose benefit work is performed under or pursuant to any permit issued as a result of this application agrees to and shall indemnify and hold harmless the City of Long Beach its officers, agents and employees from any liability arising out of the issuance of any permit from this application.</p> <p>2 Any permit issued as a result of this application becomes null and void if work is not commenced within ONE HUNDRED EIGHTY (180) DAYS from date of issuance of such permit.</p>		<p><input checked="" type="checkbox"/> I have and will maintain workers' compensation insurance, as required by Section 3700 of the Labor Code, for the performance of the work for which this permit is issued. My workers' compensation insurance and policy are: Carrier: _____ Policy Number: _____</p> <p>(This Section need not be completed if the permit is for one hundred dollars (\$100) or less).</p> <p><input checked="" type="checkbox"/> I certify that in the performance of the work for which this permit is issued, I shall not employ any person in any manner so as to become subject to the workers' compensation laws of California, and agree that if I should become subject to the workers' compensation provisions of Section 3700 of the Labor Code, I shall forthwith comply with those provisions.</p> <p>Date <u>2/18/04</u> Applicant <u>Willie Thomas</u></p> <p><b>WARNING: FAILURE TO SECURE WORKERS' COMPENSATION COVERAGE IS UNLAWFUL, AND SHALL SUBJECT AN EMPLOYER TO CRIMINAL PENALTIES AND CIVIL FINES UP TO ONE HUNDRED THOUSAND DOLLARS, IN ADDITION TO THE COST OF COMPENSATION DAMAGES AS PROVIDED FOR IN SECTION 3706 OF THE LABOR CODE, INTEREST, AND ATTORNEY'S FEES.</b></p> <p>I hereby state that there is a construction lending agency for the performance of the work for which this permit is issued (Sec. 3907, Civ. C.).</p> <p>Lender's Name _____</p> <p>Lender's Address _____</p> <p>I certify that I have read this application and state that the above information is correct. I agree to comply with all City and State laws relating to the building construction, and hereby authorize representatives of this city to enter upon the above mentioned property for inspection purposes.</p> <p><u>[Signature]</u> _____ <u>2/18/04</u></p> <p>Signature of Owner or Contractor _____ Date _____</p>		
JOB ADDRESS <u>1546 E ANAHEIM ST</u>		RECEIPT NO. <u>0341061</u>	DATE <u>02/18/04</u>	PROJECT NO. <u>C0398206</u>
JOB DESCRIPTION <u>DEMO COMMERCIAL BUILDING</u>		AREA <u>1A</u>		
OWNER <u>IM, SOTAN</u>		OCCUPANCY	PLANNING <u>02/12/04 CNT</u>	
ADDRESS <u>1542 E ANAHEIM ST</u>		ASSESSOR NO. <u>7267001018</u>	ZONE <u>CCP</u>	
CITY <u>LONG BEACH</u>		FSB	S	RSB
CA 90813		CENSUS TR. <u>5764.00</u>		
APPLICANT <u>LAND, THOMAS</u>		TRANSACTIONS		
CONTRACTOR <u>THOMAS LANDCLEARING</u>		<u>PLUMBING</u> Per <u>\$27.40</u>		
ADDRESS <u>2170 W ESTHER ST</u>		<u>DEMOLITION</u> Per <u>\$134.10</u>		
CITY <u>LONG BEACH</u>		<u>SURCHARGE</u> <u>\$10.50</u>		
STATE <u>CA</u>		ZIP CODE <u>90813</u>		
PHONE <u>310-436-6025</u>		CITY LICENSE NO.		
STATE LICENSE NO. <u>550419</u>		LICENSE NO.		
ARCHITECT/ENGINEER		ADDRESS		
CITY <u>LONG BEACH</u>		STATE <u>CA</u>		
ZIP CODE <u>90813</u>		PHONE <u>310-436-6025</u>		
VALUATION		PRESENT BLDG USE <u>COMM</u>		PROPOSED BLDG USE <u>COMM</u>
LEGAL DESCRIPTION <u>ALAMITOS TRACT LOT COM AT SW COR OF</u>		BLDG HEIGHT		TYPE OF CONST
PAID BY		FEES		<u>\$172.00</u>

Paid By: YU, LULU

Credit Card V

M U L T I P L E P E R M I T			
PLUMBING		TOTAL FEE	27.40
		Permit Fee	11.15
		Processing Fee	16.25
1 ON LOT SEWER			11.15
DEMOLITION		TOTAL FEE	134.10
		Permit Fee	117.85
		Processing Fee	16.25
VALUATION	Current Val	6250	Valuation Fee
1 NUMBER OF BLDG			.00



**BLDG**  
**APPLICATION FOR COMBINED PERMIT**  
**DEPARTMENT OF PLANNING AND BUILDING**  
**CITY OF LONG BEACH, CALIFORNIA**  
**INFORMATION: 590-6651 INSPECTION: 590-6105**

**APPLICANT FILL IN ALL INFORMATION WITHIN HEAVY LINE**

JOB ADDRESS <b>1546 E Anaheim ST.</b>	
LOT <b>73</b>	TRACT <b>ALAMITOS</b>
OWNER <b>C. MONY NOU.</b>	AREA PHONE
OWNER'S ADDRESS <b>853 ATLANTIC #103 L.B. CA 90813</b>	
CONTRACTOR <b>Bill KRALL</b>	CITY LIC. NO. <b>862818</b>
CONTRACTOR'S ADDRESS <b>218 E WALNUT.</b>	AREA PHONE <b>681-7584</b>
ARCHITECT/ENGINEER	STATE LIC. NO.
ARCHITECT/ENGINEER'S ADDRESS	AREA PHONE
PRES. BLDG. USE	PROPOSED BLDG. USE
<input type="checkbox"/> BUILDING <input type="checkbox"/> PLUMBING <input type="checkbox"/> ELECTRICAL <input type="checkbox"/> MECHANICAL	
DESCRIPTION OF WORK <b>DANCE SHOP.</b>	
BLDG. HEIGHT FT. <b>16</b>	
NO. STORIES <b>1</b>	TOTAL AREA SQ. FT. <b>111800</b>
MATERIAL EXTERIOR WALLS / PATIO / BALCONY <b>BLK WLL Comp</b>	
VALUATION OF WORK COVERED BY THIS PERMIT <b>\$60,000</b>	
I hereby certify the information in this application is true and correct and that all Long Beach Ordinances and State Laws will be complied with in doing this work.	
SIGNATURE OF PERMITTEE	
AUTHORIZED AGENT	

BL-6 (2-84) APPLICATION FOR COMBINED PERMIT

JOB ADDRESS <b>1546 E Anaheim St.</b>	
JOB DESCRIPTION <b>DANCE SHOP</b>	
* <b>NEW BUILDING FOR DANCE SHOP</b>	
CONTRACTOR <b>C-M-A CONSTRUCTORS</b>	AREA PHONE NO.
PRES. BLDG. USE	PROPOSED BLDG. USE <b>Comm</b>
ZONE <b>300/420</b>	DATE RECEIVED <b>3/3/86</b>
FIRE DISTRICT <b>600,000</b>	ENVIRONMENTAL <b>New</b>
OCCUPANCY <b>(3481)</b>	PLAN CHECK NUMBER <b>032 3/3</b>
SET BACKS	CENSUS TRACT <b>ENERGY</b>
THIS FORM IS A PERMIT WHEN PROPERLY VALIDATED IN THIS SPACE	
VALIDATION SPACE MAY 16 '86 #001A0037 BLDG 334.70 MAY 16 '86 #001A0035 BLDG 3347.70 MAY 16 '86 #001A0035 CHEK 3347.70	
THIS PERMIT VOID IF NO INSPECTION WITHIN ANY 120 DAY PERIOD	
CHECKING FEE <b>280</b>	TAX <b>4</b>
PERMIT FEE <b>329</b>	FILING FEE
REG. INSPECTION REQ'D <input type="checkbox"/>	FIELD CHECK
PLAN CHECK REQ'D - CNG <input type="checkbox"/>	ENERGY <input type="checkbox"/>
REMARKS <b>PLANNING STAND REG CC-18-84 REG # 5/8 (86)</b>	
REGISTERED INSPECTOR: 1. [Signature] 2. [Signature] 3. [Signature] 4. [Signature] 5. [Signature] 6. [Signature] 7. [Signature] 8. [Signature] 9. [Signature] 10. [Signature] 11. [Signature] 12. [Signature]	
DATE <b>3/3/86</b>	

# DECLARATIONS

The Declarations below are mandated by the State of California under Section 19825 of the Health and Safety Code. The additional costs of printing and permit application processing caused by these requirements can only be passed on to the applicant as they are not recoverable from the state.

## LICENSED CONTRACTOR'S DECLARATION

I hereby affirm that I am licensed under provisions of Chapter 9 (commencing with Section 7000) of Division 3 of the Business and Professions Code, and my license is in full force and effect.

License Class B1 License No. 309365  
Date 5/16/86 Contractor C.M.A. Contractors

## OWNER-BUILDER DECLARATION

I hereby affirm that I am exempt from the Contractor's License Law for the following reason (Sec. 7031.5, California Business and Professions Code: Any City which requires a permit to construct, alter, improve, demolish or repair any structure, prior to its construction, requires the applicant for such permit to file a signed statement that he is a licensed contractor pursuant to the provisions of the Contractor's License Law (Ch. 9 (Commencing with Sec. 7000) of Div. 3 of the B. & P. C.) or that he is exempt therefrom on the basis for the alleged exemption. Any violations of Sec. 7031.5 by any applicant for a permit subjects the applicant to a civil penalty of not more than five hundred dollars (\$500.00).)

☐ I, as owner of the property, or my employees with wages as their sole compensation, will do the work, and the structure is not intended or offered for sale (Sec. 7044, B. & P. C.). The Contractor's License Law does not apply to an owner of property who builds or improves thereon, and who does such work himself or through his own employees, provided that such improvements are not intended or offered for sale. If, however, the building or improvement is sold within one year of completion, the owner-builder will have the burden of proving that he did not build or improve for the purpose of sale.

☐ I, as owner of the property, am exclusively contracting with licensed contractors to construct the project (Sec. 7044, B. & P. C.). The Contractor's License Law does not apply to an owner of contracts for such projects with a contractor(s) licensed pursuant to the Contractor's License Law.

☐ I am exempt under Sec. \_\_\_\_\_, B. & P. C. for this reason:

Date \_\_\_\_\_ Owner \_\_\_\_\_

## WORKER'S COMPENSATION DECLARATION

I hereby affirm that I have a certificate of consent to self-insure or a certificate of Workers' Compensation Insurance or a certified copy thereof (Sec. 3800, Cal. C.).

Policy No. WCB (BT) 306-92-04 Company WCBT AMERICAN

☒ Certified copy is hereby furnished.

☐ Certified copy is filed with the Department of Planning & Building

Date 5/16/86 Applicant WCBT

## CERTIFICATE OF EXEMPTION FROM WORKER'S COMPENSATION INSURANCE

I certify that in the performance of the work for which this permit is issued, I shall not employ any person in any manner so as to become subject to the Worker's Compensation Laws of California.

Date \_\_\_\_\_ Applicant \_\_\_\_\_

NOTICE TO APPLICANT: If, after making this Certificate of Exemption, you should become subject to the Work's Comp. provisions of the Labor Code, You must forthwith comply with such provisions or this permit shall be deemed revoked.

## CONSTRUCTION LENDING AGENCY

I hereby affirm that there is a construction lending agency for the performance of the work for which this permit is issued (Sec. 3907, Civ. C.).

Lender's Name \_\_\_\_\_

Lender's Address \_\_\_\_\_

I certify that I have read this application and state that the above information is correct. I agree to comply with all City and State laws relating to the building construction, and hereby authorize representatives of this City to enter upon the above-mentioned property for inspection purposes.

Signature of Owner or Contractor WCBT

Date 5-16-86

## —IMPORTANT—

Application is hereby made to the Superintendent of Building and Safety for a permit subject to the conditions and restrictions set forth on the front and rear faces of this application.

- Each person upon whose behalf this application is made and each person at whose request and for whose benefit work is performed under or pursuant to any permit issued as a result of this application agrees to, and shall, indemnify and hold harmless the City of Long Beach, its officers, agents and employees from any liability arising out of the issuance of any permit resulting from this application.
- Any permit issued as a result of this application becomes null and void if work is not commenced within ONE HUNDRED TWENTY (120) DAYS from date of issuance of such permit.



# Certificate of Occupancy

As Authorized By The Building Official  
City Of Long Beach

This document certifies that at the time of issuance this structure, or portion thereof, was in compliance with the various ordinances of the City of Long Beach regulating building construction or use.

Address 1546 EAST ANAHEIM STREET

Occupancy Type COMMERCIAL Permit No. #035

Portion of Building NEW BUILDING FOR DONUT SHOP.

Max. Occupant Load \_\_\_\_\_

G. C. Bakken  
BUILDING OFFICIAL

6/4/87

DATE


Post in a conspicuous place at or close to building entrance.



## CITY OF LONG BEACH

INSPECTION REQUEST LINE (562) 570-6105

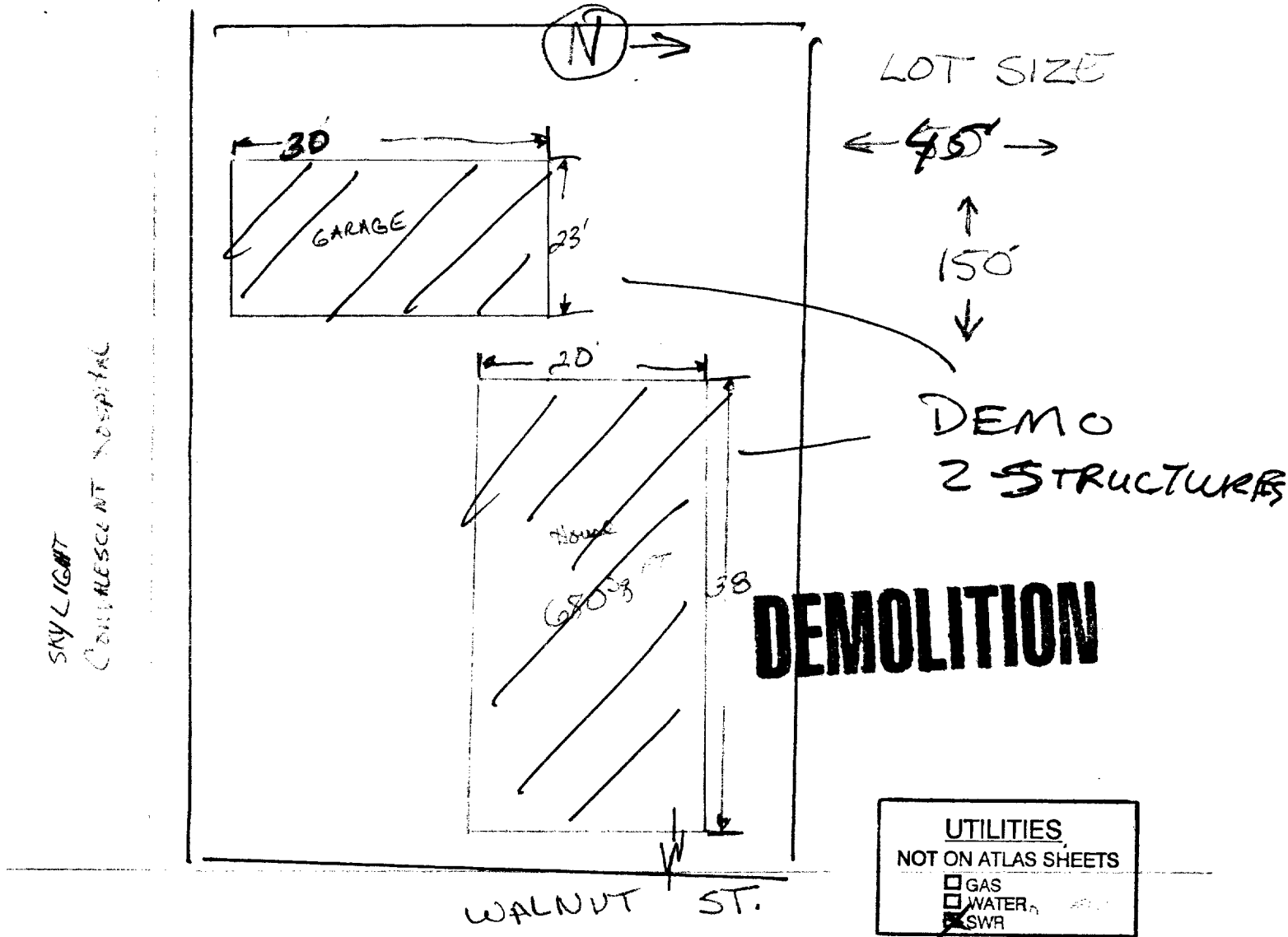
PLANNING & BUILDING  
DEPARTMENT333 W. OCEAN BLVD.  
(562) 570-6651

LICENSED CONTRACTORS DECLARATION				WORKER'S COMPENSATION DECLARATION			
<p>I hereby affirm that I am licensed under provisions of Chapter 9 (Commencing with Section 7000) of Division 3 of the Business and Professional Code, and my license is in full force and effect.</p> <p>License Class _____ License No. <u>571859</u></p> <p>Date <u>10-13-03</u> Contractor <u>J &amp; G INDUSTRIES INC</u></p> <p><b>OWNER-BUILDER DECLARATION</b></p> <p>I hereby affirm that I am exempt from the Contractors License Law for the following reason (Sec. 7031 California Business and Professional Code: Any City which requires a permit to construct, alter, improve, demolish or repair any structure prior to its issuance also requires the applicant for such permit to file a signed statement that he is a licensed contractor pursuant to the provisions of the Contractors License Law (Ch. 9 (Commencing with Sec 7000 of Div. 3 of the B. &amp; P. C.)). or that he is exempt therefrom and the basis for the alleged exemption. Any violation of Sec 7031.5 by any applicant for a permit subjects the applicant to a civil penalty of not more than five hundred dollars (\$500.00).:</p> <p>• I as owner of the property, or my employees with wages as their sole compensation, will do the work and the structure is not intended or offered for sale (Sec 7044, B. &amp; P. C. : The Contractors License Law does not apply to an owner of property who builds or improves thereon, and who does such work himself or through his own employees, provided that such improvements are not intended or offered for sale. If however, the building or improvements is sold within one year of completion, the owner-builder will have burden of proving that he did not build or improve for the purpose of sale.).</p> <p>• I as owner of the property, am exclusively contracting with licensed contractors to construct the project (Sec. 7044, B. &amp; P.C.: The Contractors License Law does not apply to an owner of contracts for such projects with a Contractor(s) license pursuant to the Contractors License Law.).</p> <p>• I am exempt under Sec. _____, B. &amp; P.C. for this reason _____</p> <p>Date _____ Owner _____</p> <p><b>-IMPORANT-</b></p> <p>Application is hereby made to the Superintendent of Building and Safety for a permit subject to the conditions and restrictions set forth on the front faces of this application</p> <p>1 Each person upon whose behalf this application is made and each person at whose benefit work is performed under or pursuant to any permit issued as a result of this application agrees to and shall, indemnify and hold harmless the City of Long Beach its officers, agents and employees from any liability arising out of the issuance of any permit from this application.</p> <p>2 Any permit issued as a result of this application becomes null and void if work is not commenced within ONE HUNDRED EIGHTY (180) DAYS from date of issuance of such permit.</p>				<p>I have and will maintain workers' compensation insurance, as required by Section 3700 of the Labor Code, for the performance of the work for which this permit is issued. My workers' compensation insurance and policy are: Carrier: <u>STATE FARM</u> Policy Number: <u>0802847</u></p> <p>(This Section need not be completed if the permit is for one hundred dollars (\$100) or less).</p> <p>I certify that in the performance of the work for which this permit is issued, I shall not employ any person in any manner so as to become subject to the workers' compensation laws of California, and agree that if I should become subject to the workers' compensation provisions of Section 3700 of the Labor Code, I shall forthwith comply with those provisions.</p> <p>Date <u>10-13-03</u> Applicant <u>J &amp; G</u></p> <p><b>WARNING: FAILURE TO SECURE WORKERS' COMPENSATION COVERAGE IS UNLAWFUL, AND SHALL SUBJECT AN EMPLOYER TO CRIMINAL PENALTIES AND CIVIL FINES UP TO ONE HUNDRED THOUSAND DOLLARS, IN ADDITION TO THE COST OF COMPENSATION DAMAGES AS PROVIDED FOR IN SECTION 3706 OF THE LABOR CODE, INTEREST, AND ATTORNEY'S FEES.</b></p> <p>I hereby state that there is a construction lending agency for the performance of the work for which this permit is issued (Sec. 3907, Civ. C.).</p> <p>Lender's Name _____</p> <p>Lender's Address _____</p> <p>I certify that I have read this application and state that the above information is correct. I agree to comply with all City and State laws relating to the building construction, and hereby authorize representatives of this city to enter upon the above mentioned property for inspection purposes.</p> <p> <u>10-13-03</u></p> <p>Signature of Owner or Contractor _____ Date _____</p>			
JOB ADDRESS <u>1205 WALNUT AVE</u>				RECEIPT NO. <u>0334342</u>	DATE <u>10/31/03</u>	PROJECT NO. <u>R0390154</u>	
JOB DESCRIPTION <u>DEMO SFD AND DETACHED GARAGE</u>				AREA <u>24</u>			
OWNER <u>REDEVELOPMENT, AGENCY OF</u>				OCCUPANCY	PLANNING <u>10/08/03 CNT</u>		
ADDRESS <u>1205 WALNUT AVE</u>				ASSESSOR NO. <u>7267001900</u>		ZONE <u>R2N</u>	
CITY <u>LONG BEACH CA 90813</u>				FSB	S	RSB	CENSUS TR. <u>5764.00</u>
APPLICANT <u>INDUSTRIES, J</u>				TRANSACTIONS <u>PLUMBING Per \$27.40</u>			
CONTRACTOR <u>J &amp; G INDUSTRIES</u>				<u>DEMOLITION Per \$121.90</u>			
ADDRESS <u>18627 BROOKHURST 302</u>				<u>SURCHARGE \$7.47</u>			
CITY <u>FOUNTAIN VALLEY</u>		STATE <u>CA</u>	ZIP CODE <u>92708</u>	PHONE <u>714-964-2794</u>			
STATE LICENSE NO. <u>571859</u>				CITY LICENSE NO.			
ARCHITECT/ENGINEER				LICENSE NO.			
ADDRESS							
CITY				STATE	ZIP CODE	PHONE	
VALUATION		PRESENT BLDG USE <u>SFD</u>		PROPOSED BLDG USE <u>SFD</u>		BLDG HEIGHT	TYPE OF CONST
LEGAL DESCRIPTION <u>ALAMITOS TRACT LEGAL DES SEE DOC 303124,</u>				PAID BY <u>CHECK</u>		FEES <u>\$156.77</u>	

Paid By: INDUSTRIES, J

Check # 6960

M U L T I P L E P E R M I T				TOTAL FEE		27.40
PLUMBING				Permit Fee		11.15
				Processing Fee		16.25
1 ON LOT SEWER						11.15
DEMOLITION				TOTAL FEE		121.90
				Permit Fee		105.65
				Processing Fee		16.25
VALUATION				Valuation Fee		105.65
Current Val		5800				



SEWER  
WATER

PLEASE MAKE  
INVESTIGATION

N/A EASEMENT  
FLOOD ZONE N/A

DATE REC'D10-8-03

Circle oneNEWALTERATIONADDITIONREPAIRDEMOLITION

DESCRIPTIONSingle Story Wood Framed House

APPLICANT/CONTACTPhilip A Smith

APPLICANT ADDRESS18622 Brickhurst St Ste #302

PHONE714 903 2202

LOTBLOCKTRACT

DEPARTMENT USE ONLY

ZONE R2N	Special Set Backs	F	S	R	CF to PL 12'	CASE NO.
Flood Cert. Req'd	Historical Approval Req'd	Zoning Approved 10/8/03	Planning Stamp Req'd	Special Plan Permit Req'd	Redevelopment Approval Req'd	Page # K-12

		FILE NO.
ST NO.	1205 Walnut Ave.	DATE
LOT NO.		3-27-40
BLOCK		FILM NO.
TRACT		
OWNER	Mr. & Mrs. H. H. H.	
ADDRESS	1205 Walnut	
CONTRACTOR	H. H. Moody & Sons	
ADDRESS	1205 Walnut	
USE OF BUILDING	Delic. - Addition - 5' x 10'	

# TYPE OF CONSTRUCTION

## DESCRIPTION OF BUILDING

WIDTH	LENGTH	HEIGHT
STORIES	ROOMS	FAMILIES
TOTAL COST	\$2,000	FEE \$2

## INSPECTION RECORD

(This side of card is for final inspection only - see back for detailed inspection reports)

DATE	INSPECTOR	FINAL INSPECTIONS
3-27-40	me	EXCAV. INSP.
4-19-40	me	FRAMING INSP.
		PLASTERING INSP.
4-19-40	Jst	ROOFING INSP.
		FILL INSP.
10-23-40	me	BUILDING COMPLETION
		PLUMBING INSP.
		ELECTRICAL INSP.

TEMP. C. OF O. NO.

Date

FINAL C. OF O. NO.

Date

**APPLICATION FOR BUILDING PERMIT**  
**DEPARTMENT OF BUILDING AND SAFETY**  
 CITY OF LONG BEACH, CALIFORNIA  
 HENRIKSSON 4-9001 701 PACIFIC AVENUE  
**APPLICANT FILL IN AREA BELOW**

Job Address: 1205 Walnut Ave

Lot No. \_\_\_\_\_ Bldg. Permit No. \_\_\_\_\_

Block No. \_\_\_\_\_ Tract \_\_\_\_\_

Owner's Name: LEWIS MAIN

Owner's Address: 1205 Walnut Ave

Contractor: W. M. E. Webb City Lic. No. 15229

Contractor's Address: 1632 W. 16th St.

Architect/Engineer \_\_\_\_\_ State Lic. No. \_\_\_\_\_

Description of Job: Structure No. 4 So. of front of existing house, used for violin repair change occupancy from I to I.F.F.

Other Bldg. & Lot: Garage

Minimum Distance from New Bldg.: 10'-0"

How is present bldg. Util.: I

Bldg. Height: \_\_\_\_\_ No. Stories: 2nd Story Area Sq. Ft.: F 225

Material Exterior Walls: Rigid Sids Material Roof: Campe No. Families: Single

Valuation: \$ \_\_\_\_\_ Total Valuation: 1600

I have carefully read and understand the above application and know the same is true and correct, and that I desire this work, all provisions of Long Beach Ordinance and State Law, will be complied with, wherein herein specified on map. Also in accordance with the Municipal Code, I hereby apply for a Certificate of Occupancy to be issued after all local inspections have been called for by me and have been made by the Dept. of Building & Safety.

Signature of Applicant: William E. Webb Date: 10-3-58

I certify that in the performance of the work in which this permit is issued, I will not employ any person in any manner or to become subject to the Workmen's Compensation Laws of the State of California.

Signature: William E. Webb Date: 10-3-58

THIS FOR WHEN PROPERLY VALIDATED IS  
 A PERMIT TO DO THE WORK DESCRIBED

Job Address: 1205 Walnut Type Const.: F

Owner: MAIN Home No. \_\_\_\_\_

Owner Address: same

Contractor: W. Webb Home No. \_\_\_\_\_

Job Description: 1st. Scup 1:2m I to F.

Zone: C-4 Date Rec.: 10-3-58 Plan Ch. No.: ALT.

F.D.: 2 W.C. Ins.: ✓ Checking Fee Rec. No.: 1221 CF

Group: F Taken By: W Checking Fee: 1.60

Set Backs: \_\_\_\_\_ Issued By: W Permit Fee: 2.00

Validation Stamp

☐ C.C. 10-3-58 1222 BP\*\*\*\*2.00

☐ M.O.

Exp. Inspect. Required: ☐ Yes ☐ No

Tract By: \_\_\_\_\_ Date: \_\_\_\_\_

Sheet By: \_\_\_\_\_ Date: \_\_\_\_\_

Framing By: \_\_\_\_\_ Date: \_\_\_\_\_

Roofing By: \_\_\_\_\_ Date: \_\_\_\_\_

Heating Fuel By: \_\_\_\_\_ Date: \_\_\_\_\_

Masonry By (Sheet): \_\_\_\_\_ (Final): \_\_\_\_\_ Date: \_\_\_\_\_

Plumbing By (Sheet): \_\_\_\_\_ (Final): \_\_\_\_\_ Date: \_\_\_\_\_

Oil Street Parking By: \_\_\_\_\_ Date: \_\_\_\_\_

King: Barton Date: 10-3-58

Certificate of Occupancy No.: \_\_\_\_\_

Plan Ch. Required: ☐ Yes ☐ No

Plan Ch. By: \_\_\_\_\_



## APPLICATION FOR BUILDING PERMIT

DEPARTMENT OF BUILDING AND SAFETY  
CITY OF LONG BEACH, CALIFORNIA  
Revised 5-20-61

APPLICANT FILL IN AREA BELOW

Job Address

1305 WALNUT

Lot No.

S 45 of N 224 of E 152 of H 73

Block No.

1st

Owner's Name

Lewer Main

Bldg. Permit No.

Phone No.

HE-76404

Owner's Address

1305 Walnut

Contractor

B. H. Han

City Lic. No.

GE 2217543572

Contractor's Address

3605 E. Crocker

State Lic. No.

142675

Architect/Engineer

State Lic. No.

Present Bldg. Use

Proposed Bldg. Use

Description of Work

Project a 20x30 garage  
 Hobby shop  
 Garage 12x12x10 Hobby  
 shop 18x30.

Bldg. Height Ft.

12

No. Stories

1

Total Area Sq. Ft.

600

Material Exterior Walls

Stucco

Material Roof

Comp. Shingles

Valuation

\$ 4000.00

No. Families

1

THIS FORM WHEN PROPERLY VALIDATED IS  
A PERMIT TO DO THE WORK DESCRIBEDSEPARATE PERMITS ARE REQUIRED FOR  
ELECTRIC-PLUMBING & SIGNS

I have carefully examined and read the above application and know the same is  
 true and correct and that in doing this work all provisions of Long Beach  
 City Ordinance and State Laws will be complied with, whether herein specified or not.  
 Also in accordance with the Municipal Code, I hereby apply for a Certificate of  
 Occupancy to be issued after all final inspections have been called for by me and  
 have been made by the Dept. of Building & Safety.

Signature of Applicant

Bob Blund

Date

I certify that in the performance of the work for which this permit is issued  
 I shall not employ any person in any manner so as to become subject to the  
 Workmen's Compensation Laws of the State of California.

Signature

Date

WALNUT

Job Address

1305 WALNUT

Type

Const.

Owner's Name

Lewer Main HE-76404

Phone No.

HE-76404

Bldg.

Valuation

Owner's Address

Lewer Main

Phone No.

HE-76404

Height

Area

Contractor

B. H. Han

Phone No.

HE-76404

Refers.

Heat

Job Description

Project 20x30 Garage &amp; Hobby shop

Hobby shop

Present Bldg. Use

e-4

Proposed Bldg. Use

Garage &amp; Hobby shop

Zone

e-4

Date Rec.

7-12-65

Plan Ch. No.

NEW

F.D.

W.C. Inc.

Checking Fee Rec. No.

54966

Group

J

Taken By

J

Checking Fee

\$ 7.50

Set Backs

→

Issued By

MMH

Permit Fee

\$ 15.00

Validation Stamp

JUL 22 1965 ± 1437 BP\*\*\*15.00

Eng. Inspection Required

Y

No

Trench

Steel

Roof Strip

Roof Final

Heating Rough

Heating Final

Masonry Final

Bldg. Final

Cert. of Occupancy

Field Ch. No.

Bldg. Cost

Tile Rough

Tile Final

Plaster Final

Heating Final

Masonry Final

Bldg. Final

Cert. of Occupancy

Field Ch. No.

Bldg. Cost

Tile Rough

Y

N

No

No

No

No

No

No

No

No

No

No

No

No

No

No

No

No

No

No

No

No

No

No

No

No

No

No

No

No

No

No

No

No

No

No

No

Remarks

1205 WALNUT

NEW GARAGE  
LAUNDRY &  
Hobby shopProposed  
Garage &  
Hobby shop  
& LAUNDRYEXISTING  
RES

USE SOFT PENCIL AND DRAW HEAVY LINES.

North arrow should be correctly placed.  
Draw completely dimensioned Lot Plan.Have correct legal description & address of property.  
Name adjoining Streets or Alleys and width of Curb Cuts.  
Note location of Each Auto Parking Space.Date Rec'd. \_\_\_\_\_ Check One: New ☒ Alteration \_\_\_\_\_ Addition \_\_\_\_\_ Repair \_\_\_\_\_ Demolition \_\_\_\_\_

Location of Job 1205 WALNUT

Owner's Name Louise Train Address 1205 Walnut

Lot S. 45' of N. 224' of E. 150' of Lot 1473

Block \_\_\_\_\_ Tract \_\_\_\_\_

Contractor's Name B. W. Allen Address 3605 E. Broadway

Valuation Of Proposed Work: \$4000 Applicant Edith B. Allen Phone GE 3-7125

CHECKED BY: Consumer \_\_\_\_\_ Field Inspector \_\_\_\_\_ Plan Checker \_\_\_\_\_

# CITY OF LONG BEACH

INSPECTION REQUEST LINE (310) 570-8105

PLANNING & BUILDING  
DEPARTMENT

333 W. OCEAN BLVD.  
(310) 570-8851

LICENSED CONTRACTORS DECLARATION		WORKER'S COMPENSATION DECLARATION	
<p>I hereby affirm that I am licensed under provisions of Chapter 5 (Commencing with Section 70001 of Division 3 of the Business and Professions Code, and my license is in full force and effect.</p> <p>License Class _____ License No. <u>221000</u></p> <p>Date <u>8-28-95</u> Commenced <u>8-22-95</u></p> <p><b>OWNER-BUILDER DECLARATION</b></p> <p>I hereby affirm that I am exempt from the Contractors license law for the following reason (Sec. 7031 California Business and Professions Code. Any City which requires a permit to construct, alter, improve, demolish or repair any structure prior to its issuance also requires the applicant for such permit to file a signed statement that he is a licensed contractor pursuant to the provisions of the Contractors license law (C.C.P.C. Commencing with Sec 7000 of Div. 3 of the B. &amp; P. C.) or that he is exempt therefrom and the basis for the alleged exemption. Any violation of Sec 7031.5 by any applicant for a permit shall be a civil penalty of not more than five hundred dollars (\$500.00).</p> <p>"I am owner of the property; my employees with wages at their sole compensation will do the work and the structure is not leased or offered for sale (Sec. 7044 B. &amp; P. C.); The Contractors License law does not apply to an owner of property who builds or improves thereon, and who does such work himself or through his own employees, provided that such improvements are not intended or offered for sale. If however, the building or improvements is sold within one year of completion, the owner-builder will have burden of proving that he did not build or improve for the purpose of sale.</p> <p>"I am owner of the property; am exclusively contracting with licensed contractors to construct the project (Sec. 7044 B. &amp; P. C.); The Contractors license law does not apply to an owner of property who contracts for such projects with a Contractor's license pursuant to the Contractors license law.</p> <p>"I am exempt under Sec. _____ B. &amp; P. C. for this reason _____</p> <p>Date _____ Owner _____</p> <p><b>-IMPORTANT-</b></p> <p>Application is hereby made to the Supervisor of Building and Safety for a permit subject to the conditions and restrictions set forth on the front face of this application.</p> <p>I, each person upon whose behalf this application is made and each person at whose benefit work is performed under or pursuant to a permit issued as a result of this application, agree to and shall indemnify and hold harmless the City of Long Beach its officers, agents and employees from all liability arising out of the issuance of any permit from this application.</p> <p>I, any person issued as a result of this application becomes null and void if work is not commenced within one hundred eighty (180) DAYS from the date of issuance of such permit.</p>		<p><input checked="" type="checkbox"/> I have and will maintain workers' compensation insurance, as required by Section 3700 of the Labor Code, for the performance of the work for which this permit is issued. My workers' compensation insurance policy no. <u>1000</u> and Carrier <u>State</u> Policy Number <u>1000 38</u></p> <p>(This Section need not be completed if the permit is for one hundred dollars (\$100) or less.)</p> <p>I certify that in the performance of the work for which this permit is issued, I shall not employ any person in any manner so as to become subject to the workers' compensation laws of California and agree as follows:</p> <p>"I shall become subject to the workers' compensation provisions of Section 3700 of the Labor Code. I shall forward copies of workers' compensation.</p> <p>Date <u>8-28-95</u> Applicant <u>[Signature]</u></p> <p><b>WARNING: FAILURE TO SECURE WORKERS' COMPENSATION COVERAGE IS UNLAWFUL AND SHALL SUBJECT AN EMPLOYER TO CRIMINAL PENALTIES AND CIVIL DAMAGES OF ONE HUNDRED THOUSAND DOLLARS IN ADDITION TO THE COST OF COMPENSATION DAMAGE." AS PROVIDED FOR IN SECTION 3700 OF THE LABOR CODE, INTEREST, AND ATTORNEY'S FEES.</b></p> <p>I hereby state that there is a construction funding agency for the performance of the work for which this permit is issued (Sec. 5807.04 C).</p> <p>Lender's Name _____</p> <p>Lender's Address _____</p> <p>I certify that I have read this application and state that the above information is correct, agree to comply with all C.C. and state laws relating to the building construction and hereby declare as the authorized agent of this City, to enter upon the work, designated authority for inspection purposes.</p> <p><u>[Signature]</u> Date <u>8-28-95</u></p> <p>Signature of Owner or Contractor _____ Date _____</p>	
<p>JOB ADDRESS</p> <p><b>1205 WALNUT AVE</b></p> <p>JOB DESCRIPTION</p> <p><b>SECURE MUDSILL 15 FOUNDATION</b></p> <p>OWNER</p> <p><b>MAIN, DOROTHA M</b></p> <p>ADDRESS</p> <p><b>1205 WALNUT AVE</b></p> <p>CITY</p> <p><b>LONG BEACH CA 90813</b></p> <p>APPLICANT</p> <p><b>ENTERPRISES, WINDSONG</b></p> <p>CONTRACTOR</p> <p><b>WINDSONG ENTERPRISES</b></p> <p>ADDRESS</p> <p><b>9150 SONRISA</b></p> <p>CITY</p> <p><b>BELLFLOWER CA 90706</b></p> <p>STATE OF CALIF. PHONE</p> <p><b>264410 310-663-4484</b></p> <p>ARCHITECT/ENGINEER</p> <p>_____</p>		<p>RECEIPT NO. <b>0175712</b> DATE <b>08/26/95</b> FOLDER NO. <b>B0198893</b></p> <p>OCCUPANCY _____ PLAN NO. _____</p> <p>ADDRESS NO. <b>7267001015</b> JOB <b>R2N</b></p> <p>FUR _____ E _____ SSB _____ CHG. J. K. <b>5764.00</b></p> <p>TRANSITIONS</p> <p><b>BUILDING Rev \$33.66</b></p> <p><b>BUILDING Per \$51.60</b></p> <p><b>S.M.I. TAX \$0.50</b></p>	

ADDRESS					
CITY		STATE	ZIP CODE	PHONE	
VALUATION	PRESENT BLDG USE		PROPOSED BLDG USE		BLDG HEIGHT
	SFD		SFD		TYPH IN CONST
LEGAL DESCRIPTION				PAID BY	FEES
ALAMITOS TRACT LOT COM 179 FT S FROM SW				CHECK	\$85.76

Paid By: ENTERPRISES, WINDSONG

Check # 10930

BUILDING	BUILDING	Plan Review Fee	33.66
BUILDING		TOTAL FEE	51.60
		Permit Fee	39.60
VALUATION	Current Val	Processing Fee	12.00
	1875	Valuation Fee	39.60

FINAL DATE 6/30/95 *[Signature]*

# Certificate of Occupancy

As Authorized By The Building Official  
City Of Long Beach

This document certifies that at the time of issuance this structure, or portion thereof, was in compliance with the various ordinances of the City of Long Beach regulating building construction or use.

Address 1205 WALNUT AVENUE

Occupancy Type RESIDENTIAL Permit No. #198893

Portion of Building SECURE MUDSILL TO FOUNDATION////  
////////////////////

Max. Occupant Load \_\_\_\_\_

*J. Richmond*

BUILDING OFFICIAL

09/01/95

DATE

BL-40 (2/79)


Post in a conspicuous place as or close to building entrance.



## CITY OF LONG BEACH

INSPECTION REQUEST LINE (562) 570-6105

PLANNING & BUILDING  
DEPARTMENT333 W. OCEAN BLVD.  
(562) 570-6651

LICENSED CONTRACTORS DECLARATION				WORKER'S COMPENSATION DECLARATION			
<p>I hereby affirm that I am licensed under provisions of Chapter 9 (Commencing with Section 7000) of Division 3 of the Business and Professional Code, and my license is in full force and effect.</p> <p>License Class _____ License No. <u>571859</u></p> <p>Date <u>10-13-03</u> Contractor <u>J &amp; G INDUSTRIES INC</u></p> <p><b>OWNER-BUILDER DECLARATION</b></p> <p>I hereby affirm that I am exempt from the Contractors License Law for the following reason (Sec.7031 California Business and Professional Code: Any City which requires a permit to construct, alter, improve, demolish or repair any structure prior to its issuance also requires the applicant for such permit to file a signed statement that he is a licensed contractor pursuant to the provisions of the Contractors License Law (Ch.9 (Commencing with Sec 7000 of Div.3 of the B. &amp; P. C.). or that he is exempt therefrom and the basis for the alleged exemption. Any violation of Sec 7031.5 by any applicant for a permit subjects the applicant to a civil penalty of not more than five hundred dollars (\$500.00).:</p> <p>• I as owner of the property, or my employees with wages as their sole compensation, will do the work and the structure is not intended or offered for sale (Sec 7044, B. &amp; P. C. : The Contractors License Law does not apply to an owner of property who builds or improves thereon, and who does such work himself or through his own employees, provided that such improvements are not intended or offered for sale. If, however, the building or improvements is sold within one year of completion, the owner-builder will have burden of proving that he did not build or improve for the purpose of sale.).</p> <p>• I as owner of the property, am exclusively contracting with licensed contractors to construct the project (Sec. 7044, B. &amp; P.C.: The Contractors License Law does not apply to an owner of contracts for such projects with a Contractor(s) License pursuant to the Contractors License Law.).</p> <p>• I am exempt under Sec. _____, B. &amp; P.C. for this reason _____</p> <p>Date _____ Owner _____</p> <p><b>-IMPORANT-</b></p> <p>Application is hereby made to the Superintendent of Building and Safety for a permit subject to the conditions and restrictions set forth on the front faces of this application</p> <p>1 Each person upon whose behalf this application is made and each person at whose benefit work is performed under or pursuant to any permit issued as a result of this application agrees to and shall indemnify and hold harmless the City of Long Beach its officers, agents and employees from any liability arising out of the issuance of any permit from this application.</p> <p>2 Any permit issued as a result of this application becomes null and void if work is not commenced within ONE HUNDRED EIGHTY (180) DAYS from date of issuance of such permit.</p>				<p>I have and will maintain workers' compensation insurance, as required by Section 3700 of the Labor Code, for the performance of the work for which this permit is issued. My workers' compensation insurance and policy are: Carrier: <u>STATE FUND</u> Policy Number: <u>0802847</u></p> <p>(This Section need not be completed if the permit is for one hundred dollars (\$100) or less).</p> <p>I certify that in the performance of the work for which this permit is issued, I shall not employ any person in any manner so as to become subject to the workers' compensation laws of California, and agree that if I should become subject to the workers' compensation provisions of Section 3700 of the Labor Code, I shall forthwith comply with those provisions.</p> <p>Date <u>10-13-03</u> Applicant <u>J &amp; G</u></p> <p><b>WARNING: FAILURE TO SECURE WORKERS' COMPENSATION COVERAGE IS UNLAWFUL, AND SHALL SUBJECT AN EMPLOYER TO CRIMINAL PENALTIES AND CIVIL FINES UP TO ONE HUNDRED THOUSAND DOLLARS, IN ADDITION TO THE COST OF COMPENSATION DAMAGES AS PROVIDED FOR IN SECTION 3706 OF THE LABOR CODE, INTEREST, AND ATTORNEY'S FEES.</b></p> <p>I hereby state that there is a construction lending agency for the performance of the work for which this permit is issued (Sec. 3907, Civ. C.).</p> <p>Lender's Name _____</p> <p>Lender's Address _____</p> <p>I certify that I have read this application and state that the above information is correct. I agree to comply with all City and State laws relating to the building construction, and hereby authorize representatives of this city to enter upon the above mentioned property for inspection purposes.</p> <p></p> <p>Signature of Owner or Contractor _____ Date _____</p>			
JOB ADDRESS				RECEIPT NO.	DATE	PROJECT NO.	
<u>1207 WALNUT AVE</u>				<u>0334340</u>	<u>10/31/03</u>	<u>R0390157</u>	
JOB DESCRIPTION				AREA			
<u>DEMO SFD AND DETACHED GARAGE</u>				<u>11</u>			
OWNER				OCCUPANCY	PLANNING		
<u>WEBSTER, JOHN</u>					<u>10/08/03 CNT</u>		
ADDRESS				ASSESSOR NO.	ZONE		
<u>1205 WALNUT AVE</u>				<u>7267001016</u>	<u>R2N</u>		
CITY				FSB	S	RSB	CENSUS TR.
<u>LONG BEACH CA 90813</u>							<u>5764.00</u>
APPLICANT				TRANSACTIONS			
<u>INDUSTRIES, J</u>				<u>PLUMBING Per \$27.40</u>			
CONTRACTOR				<u>DEMOLITION Per \$121.90</u>			
<u>J &amp; G INDUSTRIES</u>				<u>SURCHARGE \$7.47</u>			
ADDRESS							
<u>18627 BROOKHURST 302</u>							
CITY STATE ZIP CODE PHONE							
<u>FOUNTAIN VALLEY CA 92708 714-964-2794</u>							
STATE LICENSE NO.				CITY LICENSE NO.			
<u>571859</u>							
ARCHITECT/ENGINEER				LICENSE NO.			
ADDRESS							
CITY STATE ZIP CODE PHONE							
VALUATION		PRESENT BLDG USE	PROPOSED BLDG USE	BLDG HEIGHT		TYPE OF CONST	
		<u>SFD</u>	<u>SFD</u>				
LEGAL DESCRIPTION				PAID BY		FEES	
<u>ALAMITOS TRACT LOT COM 134 FT S FROM SW</u>				<u>CHECK</u>		<u>\$156.77</u>	

Paid By: INDUSTRIES, J

Check # 6960

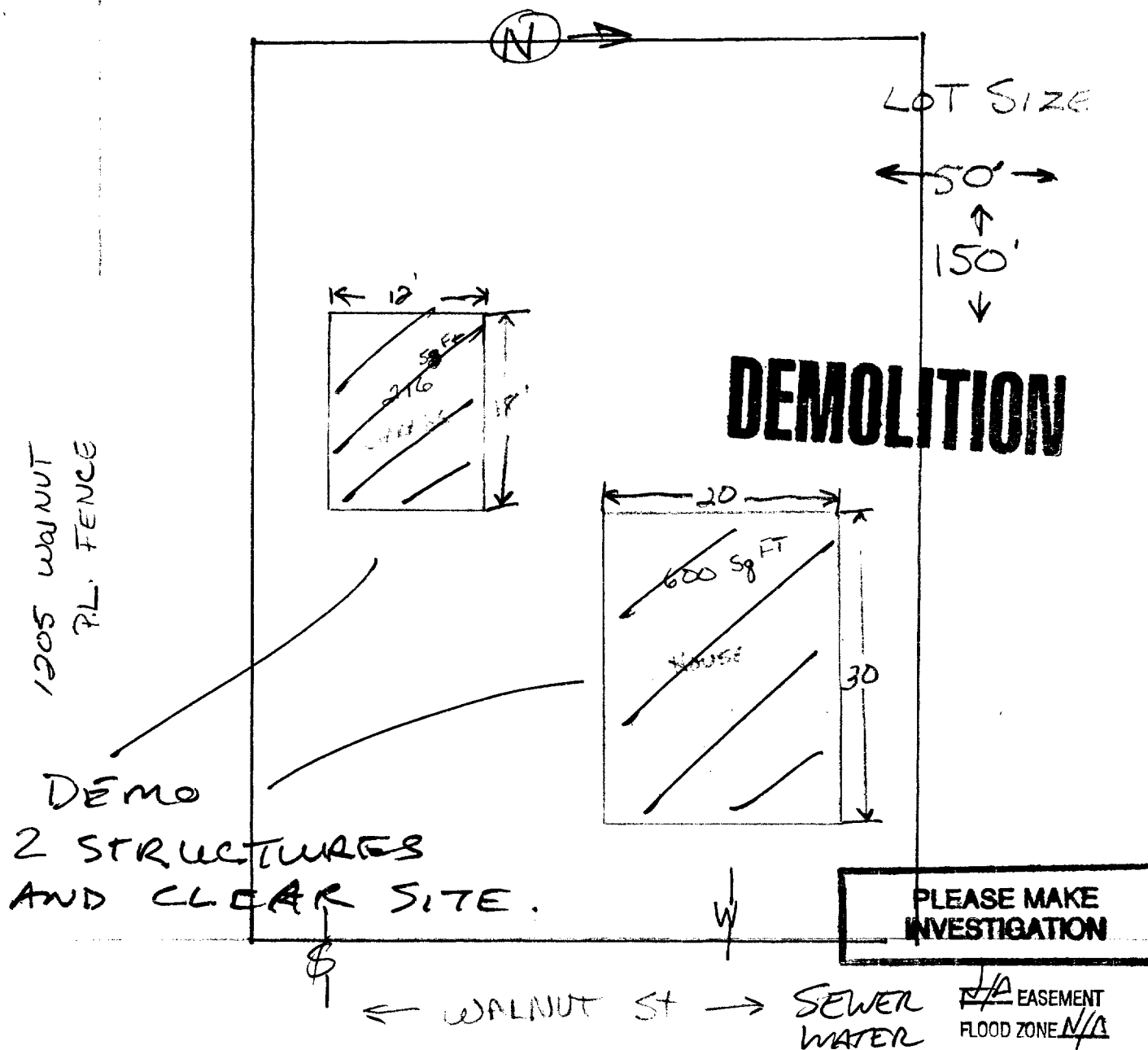
M U L T I P L E P E R M I T		TOTAL FEE	
PLUMBING		27.40	
		Permit Fee	11.15
		Processing Fee	16.25
1 ON LOT SEWER			11.15
DEMOLITION		TOTAL FEE	121.90
		Permit Fee	105.65
		Processing Fee	16.25
VALUATION	Current Val	5055	Valuation Fee 105.65

FINAL DATE

11-7-3

INSPECTOR'S NAME

LFL



DATE REC'D 10-8-03 Circle one NEW ALTERATION ADDITION REPAIR **DEMOLITION**

DESCRIPTION Single Story wood Frame House

APPLICANT/CONTACT Philip A Smith

APPLICANT ADDRESS 18627 Brookhurst St. Sec # 302 PHONE 714-213-2000

LOT \_\_\_\_\_ BLOCK \_\_\_\_\_ TRACT \_\_\_\_\_

DEPARTMENT USE ONLY

ZONE <b>R 2N</b>	Special Set Backs	F	S	R	CF to PL <b>12'</b>	CASE NO.
Flood Cert. Req'd <input type="checkbox"/>	Historical Approval Req'd <input type="checkbox"/>	Zoning Approved <input checked="" type="checkbox"/> <b>10/8/03</b>	Planning Stamp Req'd <input type="checkbox"/>	Special Plan Permit Req'd <input type="checkbox"/>	Redevelopment Approval Req'd <input type="checkbox"/>	Page # <b>K-12</b>

ST NO	1207 Walnut Ave.	FILE NO
LOT NO	N.45' of S.90' of N.224' of E.150' of Farm Lot 73	DATE
BLOCK		10-31-38
TRACT	Alamitos	PERMIT NO
		G-7467
OWNER	M. M. Watson	
ADDRESS	327 E. 1st St.	
CONTRACTOR	"	
ADDRESS		
USE OF BUILDING	Garage	

TYPE OF CONSTRUCTION	D
DESCRIPTION OF BUILDING	
WIDTH 12	LENGTH 18
HEIGHT 12	
STORIES 1	ROOMS
FAMILIES	
TOTAL COST \$165	FEE \$2

INSPECTION RECORD  
(This side of card is for final inspection only—see back for detailed inspection reports)

DATE	INSPECTOR	FINAL INSPECTIONS
		EXCAV. INSP.
		FOUND. INSP.
		PLASTERING INSP.
6-21-39	J. H.	ROOFING INSP.
		BUILDING COMPLETION
		PLUMBING INSP.
		ELECTRICAL INSP.

TEMP. C. OF O. NO.

Date

FINAL C. OF O. NO.

Date

ST. NO.	1207 Walnut Ave.	DATE
LOT NO.		2-4-39
BLOCK		PERMIT NO.
TRACT		F-9120

OWNER Mrs. Minnie E. Card  
 ADDRESS 1207 Walnut Ave.  
 CONTRACTOR F. E. England  
 ADDRESS 2227 Orange Ave.  
 USE OF BUILDING Balg. - add screen porch

#### TYPE OF CONSTRUCTION

#### DESCRIPTION OF BUILDING

WIDTH	LENGTH	HEIGHT
STORIES	ROOMS	FAMILIES
TOTAL COST	\$150	PER \$2

#### INSPECTION RECORD

(This side of card is for final inspection only—see back for detailed inspection reports)

DATE	INSPECTOR	FINAL INSPECTIONS
2-6-39	<i>John</i>	EXCAV. INSP.
2-20-39	<i>John</i>	FRAMING INSP.
6-1-39	<i>John</i>	PLASTERING INSP.
10-23-39	<i>John</i>	ROOFING INSP.
		BUILDING COMPLETION
		PLUMBING INSP.
		ELECTRICAL INSP.

TEMP. C. OF O. NO.

Date

FINAL C. OF O. NO.

Date

## CITY OF LONG BEACH

INSPECTION REQUEST LINE (562) 570-6105

PLANNING & BUILDING  
DEPARTMENT333 W. OCEAN BLVD.  
(562) 570-6651

LICENSED CONTRACTORS DECLARATION				WORKER'S COMPENSATION DECLARATION			
<p>I hereby affirm that I am licensed under provisions of Chapter 9 (Commencing with Section 7000) of Division 3 of the Business and Professional Code, and my license is in full force and effect.</p> <p>License Class _____ License No. <u>571859</u></p> <p>Date <u>10-13-03</u> Contractor <u>J &amp; G INDUSTRIES</u></p> <p><b>OWNER-BUILDER DECLARATION</b></p> <p>I hereby affirm that I am exempt from the Contractors License Law for the following reason (Sec. 7031 California Business and Professional Code: Any City which requires a permit to construct, alter, improve, demolish or repair any structure prior to its issuance also requires the applicant for such permit to file a signed statement that he is a licensed contractor pursuant to the provisions of the Contractors License Law (Ch. 9 (Commencing with Sec. 7000 of Div. 3 of the B. &amp; P. C.) or that he is exempt therefrom and the basis for the alleged exemption. Any violation of Sec. 7031.5 by any applicant for a permit subjects the applicant to a civil penalty of not more than five hundred dollars (\$500.00)).:</p> <p>* I as owner of the property, or my employees with wages as their sole compensation, will do the work and the structure is not intended or offered for sale (Sec. 7044, B. &amp; P. C. : The Contractors License Law does not apply to an owner of property who builds or improves thereon, and who does such work himself or through his own employees, provided that such improvements are not intended or offered for sale. If however, the building or improvements is sold within one year of completion, the owner-builder will have burden of proving that he did not build or improve for the purpose of sale.).</p> <p>* I as owner of the property, am exclusively contracting with licensed contractors to construct the project (Sec. 7044, B. &amp; P. C.: The Contractors License Law does not apply to an owner of contracts for such projects with a Contractor(s) License pursuant to the Contractors License Law.).</p> <p>* I am exempt under Sec. _____, B. &amp; P. C. for this reason _____</p> <p>Date _____ Owner _____</p> <p><b>-IMPORTANT-</b></p> <p>Application is hereby made to the Superintendent of Building and Safety for a permit subject to the conditions and restrictions set forth on the front faces of this application</p> <p>1 Each person upon whose behalf this application is made and each person at whose benefit work is performed under or pursuant to any permit issued as a result of this application agrees to and shall indemnify and hold harmless the City of Long Beach its officers, agents and employees from any liability arising out of the issuance of any permit from this application.</p> <p>2 Any permit issued as a result of this application becomes null and void if work is not commenced within ONE HUNDRED EIGHTY (180) DAYS from date of issuance of such permit.</p>				<p>I have and will maintain workers' compensation insurance, as required by Section 3700 of the Labor Code, for the performance of the work for which this permit is issued. My workers' compensation insurance and policy are: Carrier: <u>STATE FUND</u> Policy Number: <u>0822847</u></p> <p>(This Section need not be completed if the permit is for one hundred dollars (\$100) or less).</p> <p>I certify that in the performance of the work for which this permit is issued, I shall not employ any person in any manner so as to become subject to the workers' compensation laws of California, and agree that if I should become subject to the workers' compensation provisions of Section 3700 of the Labor Code, I shall forthwith comply with those provisions.</p> <p>Date <u>10-13-03</u> Applicant <u>J &amp; G</u></p> <p><b>WARNING: FAILURE TO SECURE WORKERS' COMPENSATION COVERAGE IS UNLAWFUL, AND SHALL SUBJECT AN EMPLOYER TO CRIMINAL PENALTIES AND CIVIL FINES UP TO ONE HUNDRED THOUSAND DOLLARS, IN ADDITION TO THE COST OF COMPENSATION DAMAGES AS PROVIDED FOR IN SECTION 3706 OF THE LABOR CODE, INTEREST, AND ATTORNEY'S FEES.</b></p> <p>I hereby state that there is a construction lending agency for the performance of the work for which this permit is issued (Sec. 3907, Civ. C.).</p> <p>Lender's Name _____</p> <p>Lender's Address _____</p> <p>I certify that I have read this application and state that the above information is correct. I agree to comply with all City and State laws relating to the building construction, and hereby authorize representatives of this city to enter upon the above mentioned property for inspection purposes.</p> <p><u>J &amp; G</u> <u>10-13-03</u></p> <p>Signature of Owner or Contractor _____ Date _____</p>			
JOB ADDRESS 1209 WALNUT AVE				RECEIPT NO. 0334341	DATE 10/31/03	PROJECT NO. R0390163	
JOB DESCRIPTION DEMO SFD AND DETACHED GARAGE				AREA 11			
OWNER OKAZAKI, STANLEY				OCCUPANCY		PLANNING 10/08/03 CNT	
ADDRESS 1205 WALNUT AVE				ASSESSOR NO. 7267001017		ZONE CCP	
CITY LONG BEACH CA 90813				FSB	S	RSB	CENSUS TR. 5764.00
APPLICANT INDUSTRIES, J				TRANSACTIONS PLUMBING Per		\$27.40	
CONTRACTOR J & G INDUSTRIES				DEMOLITION Per		\$170.70	
ADDRESS 18627 BROOKHURST 302				SURCHARGE		\$9.91	
CITY FOUNTAIN VALLEY		STATE CA	ZIP CODE 92708	PHONE 714-964-2794			
STATE LICENSE NO. 571859				CITY LICENSE NO.			
ARCHITECT/ENGINEER				LICENSE NO.			
ADDRESS							
CITY		STATE	ZIP CODE	PHONE			
VALUATION		PRESENT BLDG USE SFD		PROPOSED BLDG USE SFD		BLDG HEIGHT	TYPE OF CONST
LEGAL DESCRIPTION ALAMITOS TRACT LOT COM 90 FT S FROM SW				PAID BY CHECK	FEES		\$208.01


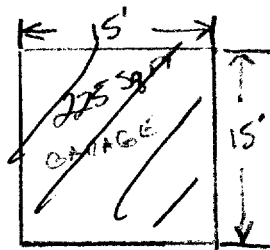
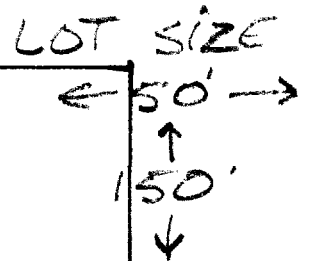
Paid By: INDUSTRIES, J

Check # 6960

		M U L T I P L E		P E R M I T			
PLUMBING						TOTAL FEE	27.40
						Permit Fee	11.15
						Processing Fee	16.25
1 ON LOT SEWER							11.15
DEMOLITION						TOTAL FEE	170.70
						Permit Fee	154.45
						Processing Fee	16.25
VALUATION		Current Val	9500			Valuation Fee	154.45



390163



# DEMOLITION

DEMO  
2 STRUCTURES  
AND CLEAR  
SITE.

7 - WALNUT ST.

**PLEASE MAKE  
INVESTIGATION**

~~N/A~~ EASEMENT  
FLOOD ZONE ~~N/A~~

## SEWER, WATER

DATE REC'D 10-8-03

DESCRIPTION

APPLICANT/CONTACT

APPLICANT ADDRESS

PHONE 74-903-2002

LOT

BLOCK

TRACT

## DEPARTMENT USE ONLY

ZONE <b>2 CCR</b>	Special Set Backs	F	S	R	CF to PL <b>12-</b>	CASE NO.
Flood Cert. <input type="checkbox"/>	Historical Approval Req'd <input type="checkbox"/>	Zoning Approved <input checked="" type="checkbox"/> <b>10/15/82</b>	Planning Stamp Req'd <input type="checkbox"/>	Special Plan Permit Req'd <input type="checkbox"/>	Redevelopment Approval Req'd <input type="checkbox"/>	Page # <b>K-12</b>

**INSTRUCTIONS:** Separate Permits required for Plastering - Roofing - Tile - Varche - Masonry - Plumbing - Electrical - Fences and Signs  
 Use indelible pencil or ball point pen. Press firmly, be sure all copies are legible. No erasures allowed. No carbon paper necessary. Fill in all areas within dark lines. Make all checks payable to "City of Long Beach". All applications must be filled out by applicant.

APPLICATION FOR BUILDING PERMIT										ADDRESS		TYPE	
DEPARTMENT OF BUILDING AND SAFETY CITY OF LONG BEACH, CALIFORNIA (Phone BE 69041)										Owner		Type	
Job Address										Project Address			
1209 Walnut St.										Project No.			
Lot No.										Owner's Name			
Block No.										Date of Birth			
Tract										Job Description			
Owner's Name										<input type="checkbox"/> New Class		<input type="checkbox"/> Addition	
T. Gildon										<input type="checkbox"/> Alteration		<input type="checkbox"/> Extension	
Owner's Address										Room		Room	
Same										Room		Room	
Contractor										Room		Room	
Amical Plg. Inc.										Room		Room	
Contractor's Address										Room		Room	
2621 E 67th St. Long Beach										Room		Room	
Architect/Engineer										Room		Room	
154229										Room		Room	
Present or Proposed Use of Bldg.										Room		Room	
Dual Gas Furnace										Room		Room	
Other Bldg. in Lot										Room		Room	
Adjacent Distance from New Bldg.										Room		Room	
How is present Bldg. Used										Room		Room	
Home										Room		Room	
Main Bldg.										Room		Room	
Height										Room		Room	
No. Stories										Room		Room	
Width										Room		Room	
Length										Room		Room	
Area										Room		Room	
No. Rooms										Room		Room	
Enclosed Bldg.										Room		Room	
Height										Room		Room	
No. Stories										Room		Room	
Width										Room		Room	
Length										Room		Room	
Area										Room		Room	
No. Rooms										Room		Room	
Enclosed Bldg.										Room		Room	
Height										Room		Room	
No. Stories										Room		Room	
Width										Room		Room	
Length										Room		Room	
Area										Room		Room	
No. Rooms										Room		Room	
Enclosed Bldg.										Room		Room	
Height										Room		Room	
No. Stories										Room		Room	
Width										Room		Room	
Length										Room		Room	
Area										Room		Room	
No. Rooms										Room		Room	
Enclosed Bldg.										Room		Room	
Height										Room		Room	
No. Stories										Room		Room	
Width										Room		Room	
Length										Room		Room	
Area										Room		Room	
No. Rooms										Room		Room	
Enclosed Bldg.										Room		Room	
Height										Room		Room	
No. Stories										Room		Room	
Width										Room		Room	
Length										Room		Room	
Area										Room		Room	
No. Rooms										Room		Room	
Enclosed Bldg.										Room		Room	
Height										Room		Room	
No. Stories										Room		Room	
Width										Room		Room	
Length										Room		Room	
Area										Room		Room	
No. Rooms										Room		Room	
Enclosed Bldg.										Room		Room	
Height										Room		Room	
No. Stories										Room		Room	
Width										Room		Room	
Length										Room		Room	
Area										Room		Room	
No. Rooms										Room		Room	
Enclosed Bldg.										Room		Room	
Height										Room		Room	
No. Stories										Room		Room	
Width										Room		Room	
Length										Room		Room	
Area										Room		Room	
No. Rooms										Room		Room	
Enclosed Bldg.										Room		Room	
Height										Room		Room	
No. Stories										Room		Room	
Width										Room		Room	
Length										Room		Room	
Area										Room		Room	
No. Rooms										Room		Room	
Enclosed Bldg.										Room		Room	
Height										Room		Room	
No. Stories										Room		Room	
Width										Room		Room	
Length										Room		Room	
Area										Room		Room	
No. Rooms										Room		Room	
Enclosed Bldg.										Room		Room	
Height										Room		Room	
No. Stories										Room		Room	
Width										Room		Room	
Length										Room		Room	
Area										Room		Room	
No. Rooms										Room		Room	
Enclosed Bldg.										Room		Room	
Height										Room		Room	
No. Stories										Room		Room	
Width										Room		Room	
Length										Room		Room	
Area										Room		Room	
No. Rooms										Room		Room	
Enclosed Bldg.										Room		Room	
Height										Room		Room	
No. Stories										Room		Room	
Width										Room		Room	
Length										Room		Room	
Area										Room		Room	
No. Rooms										Room		Room	
Enclosed Bldg.										Room		Room	
Height										Room		Room	
No. Stories										Room		Room	
Width										Room		Room	
Length										Room		Room	
Area										Room		Room	
No. Rooms										Room		Room	
Enclosed Bldg.										Room		Room	
Height										Room		Room	
No. Stories										Room		Room	
Width										Room		Room	
Length										Room		Room	
Area										Room		Room	
No. Rooms										Room		Room	
Enclosed Bldg.										Room		Room	
Height										Room		Room	
No. Stories										Room		Room	
Width										Room		Room	
Length										Room		Room	
Area										Room		Room	
No. Rooms										Room		Room	
Enclosed Bldg.										Room		Room	
Height										Room		Room	
No. Stories										Room		Room	
Width										Room		Room	
Length										Room		Room	
Area										Room		Room	
No. Rooms										Room		Room	
Enclosed Bldg.										Room		Room	
Height										Room		Room	
No. Stories										Room		Room	
Width										Room		Room	
Length										Room		Room	
Area										Room		Room	
No. Rooms										Room		Room	
Enclosed Bldg.										Room		Room	
Height										Room		Room	
No. Stories										Room		Room	
Width										Room		Room	
Length										Room		Room	
Area										Room		Room	
No. Rooms										Room		Room	
Enclosed Bldg.										Room		Room	
Height										Room		Room	
No. Stories										Room		Room	
Width										Room		Room	
Length										Room		Room	
Area										Room		Room	
No. Rooms										Room		Room	
Enclosed Bldg.										Room		Room	
Height										Room		Room	
No. Stories										Room		Room	
Width										Room		Room	
Length										Room		Room	
Area										Room		Room	
No. Rooms										Room		Room	
Enclosed Bldg.										Room		Room	
Height										Room		Room	
No. Stories										Room		Room	
Width										Room		Room	
Length										Room		Room	
Area										Room		Room	
No. Rooms										Room		Room	
Enclosed Bldg.										Room		Room	
Height										Room		Room	
No. Stories										Room		Room	
Width										Room		Room	
Length										Room		Room	
Area										Room		Room	
No. Rooms										Room		Room	
Enclosed Bldg.										Room		Room	
Height										Room		Room	
No. Stories										Room		Room	
Width										Room		Room	
Length										Room		Room	
Area										Room		Room	
No. Rooms										Room		Room	
Enclosed Bldg.										Room		Room	
Height										Room		Room	
No. Stories										Room		Room	
Width										Room		Room	
Length										Room		Room	
Area										Room		Room	
No. Rooms										Room		Room	
Enclosed Bldg.										Room		Room	
Height										Room		Room	
No. Stories										Room		Room	
Width										Room		Room	
Length										Room		Room	
Area										Room		Room	
No. Rooms										Room		Room	
Enclosed Bldg.										Room		Room	
Height										Room		Room	
No. Stories										Room		Room	
Width										Room		Room	
Length										Room		Room	
Area										Room		Room	
No. Rooms										Room		Room	
Enclosed Bldg.										Room		Room	
Height										Room		Room	
No. Stories										Room		Room	
Width										Room		Room	
Length										Room		Room	
Area										Room		Room	
No. Rooms										Room		Room	
Enclosed Bldg.										Room		Room	
Height										Room		Room	
No. Stories										Room		Room	
Width										Room		Room	
Length										Room		Room	
Area										Room		Room	
No. Rooms										Room		Room	
Enclosed Bldg.										Room		Room	
Height										Room		Room	
No. Stories										Room		Room	
Width										Room		Room	
Length										Room		Room	
Area										Room		Room	
No. Rooms										Room		Room	
Enclosed Bldg.										Room		Room	
Height										Room		Room	
No. Stories										Room		Room	
Width										Room		Room	
Length										Room		Room	
Area										Room		Room	
No. Rooms										Room		Room	
Enclosed Bldg.										Room		Room	
Height										Room		Room	
No. Stories										Room		Room	
Width										Room		Room	
Length										Room		Room	
Area										Room		Room	
No. Rooms										Room		Room	
Enclosed Bldg.										Room		Room	
Height										Room		Room	
No. Stories										Room		Room	
Width										Room		Room	
Length										Room		Room	
Area										Room		Room	
No. Rooms										Room		Room	
Enclosed Bldg.										Room		Room	
Height										Room		Room	
No. Stories										Room		Room	
Width										Room		Room	
Length										Room		Room	
Area										Room		Room	
No. Rooms										Room		Room	
Enclosed Bldg.										Room		Room	
Height										Room		Room	
No. Stories										Room		Room	
Width										Room		Room	
Length										Room		Room	
Area										Room		Room	
No. Rooms										Room		Room	
Enclosed Bldg.										Room		Room	
Height										Room		Room	
No. Stories										Room		Room	
Width										Room		Room	
Length										Room		Room	
Area										Room		Room	
No. Rooms										Room		Room	
Enclosed Bldg.										Room		Room	
Height										Room		Room	
No. Stories										Room		Room	
Width										Room		Room	
Length										Room		Room	
Area										Room		Room	
No. Rooms										Room		Room	
Enclosed Bldg.										Room		Room	
Height										Room		Room	
No. Stories										Room		Room	
Width										Room		Room	
Length										Room		Room	
Area										Room		Room	
No. Rooms										Room		Room	
Enclosed Bldg.										Room		Room	
Height										Room		Room	
No. Stories										Room		Room	
Width										Room		Room	
Length										Room		Room	
Area										Room		Room	
No. Rooms										Room		Room	
Enclosed Bldg.										Room		Room	
Height										Room		Room	
No. Stories										Room		Room	
Width										Room		Room	
Length										Room		Room	
Area										Room		Room	
No. Rooms</													

**INSTRUCTIONS:** Separate Permits required for Plastering - Roofing - Tile - Marble - Masonry - Plumbing - Electrical - Fences and Signs  
 Use indelible pencil or ball point pen. Press firmly, be sure all copies are legible. No erasures allowed. No carbon paper necessary. Fill in all  
 areas within dark lines. Make all checks payable to 'City of Long Beach'. All applications must be filled out by applicants.

<b>APPLICATION FOR BUILDING PERMIT</b> DEPARTMENT OF BUILDING AND SAFETY CITY OF LONG BEACH, CALIFORNIA (Phone BE 50041)				Address _____ Type _____ Owner _____ Date _____ City _____ State _____ Zip _____ Description _____ Use of _____ Job Description _____ <input type="checkbox"/> New Shop <input type="checkbox"/> Addition <input type="checkbox"/> Alteration <input type="checkbox"/> Demolition	
Job Address <b>1209 Walnut</b> Lot No. _____ Block No. _____ Tract _____ Owner's Name <b>Jewell W. Gilden</b> Owner's Address <b>1209 Walnut</b> City, Lot No. _____ <b>85153</b> Contractor's Address <b>Aural Pig Inc</b> <b>2621 E 67th St. Long Beach</b> Architect/Engineer _____ State License No. _____ <b>159215</b>				Date _____ Area _____ Plan Check No. _____ Checkers Plan Ch. Review No. _____ Group _____ Taken By _____ Checking Fee \$ _____ Permitted Fee \$ <b>2.00</b> Code Numbered <b>10-1-56</b>	
Present or Proposed Use or Shop _____ What Alterations, Additions etc. will be made to this shop? <b>Home</b> <b>Install Gas Furnace</b> Other Steps, on Lot? _____ Maximum Distance from New Steps _____ How is present Shop Used? _____ <b>Home</b>				Evaluation System <input type="checkbox"/> A <input type="checkbox"/> B <b>D-4468</b> Search By _____ Date _____ Draw By _____ Date _____ Framing By _____ Date _____ Framing Final By _____ Date _____ Measure By (Draw) _____ (Final) _____ Date _____ Frame In (Framing) _____ (Final) _____ Date _____ Framing Final By _____ Date _____ Set Street Parking By _____ Date _____ Shop Final By _____ Date _____ Rep. Inspect. Required <input type="checkbox"/> Yes <input type="checkbox"/> No Certificate of Occupancy No. _____ Date _____	
Other Steps, on Lot? _____ Maximum Distance from New Steps _____ How is present Shop Used? _____ <b>Home</b>				Search By _____ Date _____ Draw By _____ Date _____ Framing By _____ Date _____ Framing Final By _____ Date _____ Measure By (Draw) _____ (Final) _____ Date _____ Frame In (Framing) _____ (Final) _____ Date _____ Framing Final By _____ Date _____ Set Street Parking By _____ Date _____ Shop Final By _____ Date _____ Rep. Inspect. Required <input type="checkbox"/> Yes <input type="checkbox"/> No Certificate of Occupancy No. _____ Date _____	
I have carefully examined and read the above application and know the facts as true and correct, and that, in doing the work, all provisions of Long Beach Ordinances and State Laws will be complied with, whether herein specified or not. Also in accordance with the regulations of the City, I hereby apply for a Certificate of Occupancy to be issued after all final inspections have been called for by me and have been made by the Dept. of Building & Safety.				Signature of Applicant <b>NO. [Signature]</b> Date <b>9/25/56</b>	

APPLICANT FILL IN AREA BELOW

Signature \_\_\_\_\_ Date \_\_\_\_\_

Year	Percent
1950	7
1960	8.5
1970	10
1980	12

FOR JENKINS.

Window  
Schedule

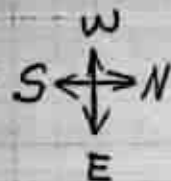
$$7 = 2^6 \times 3^0$$

$$3 = 3^0 \times 4^0$$

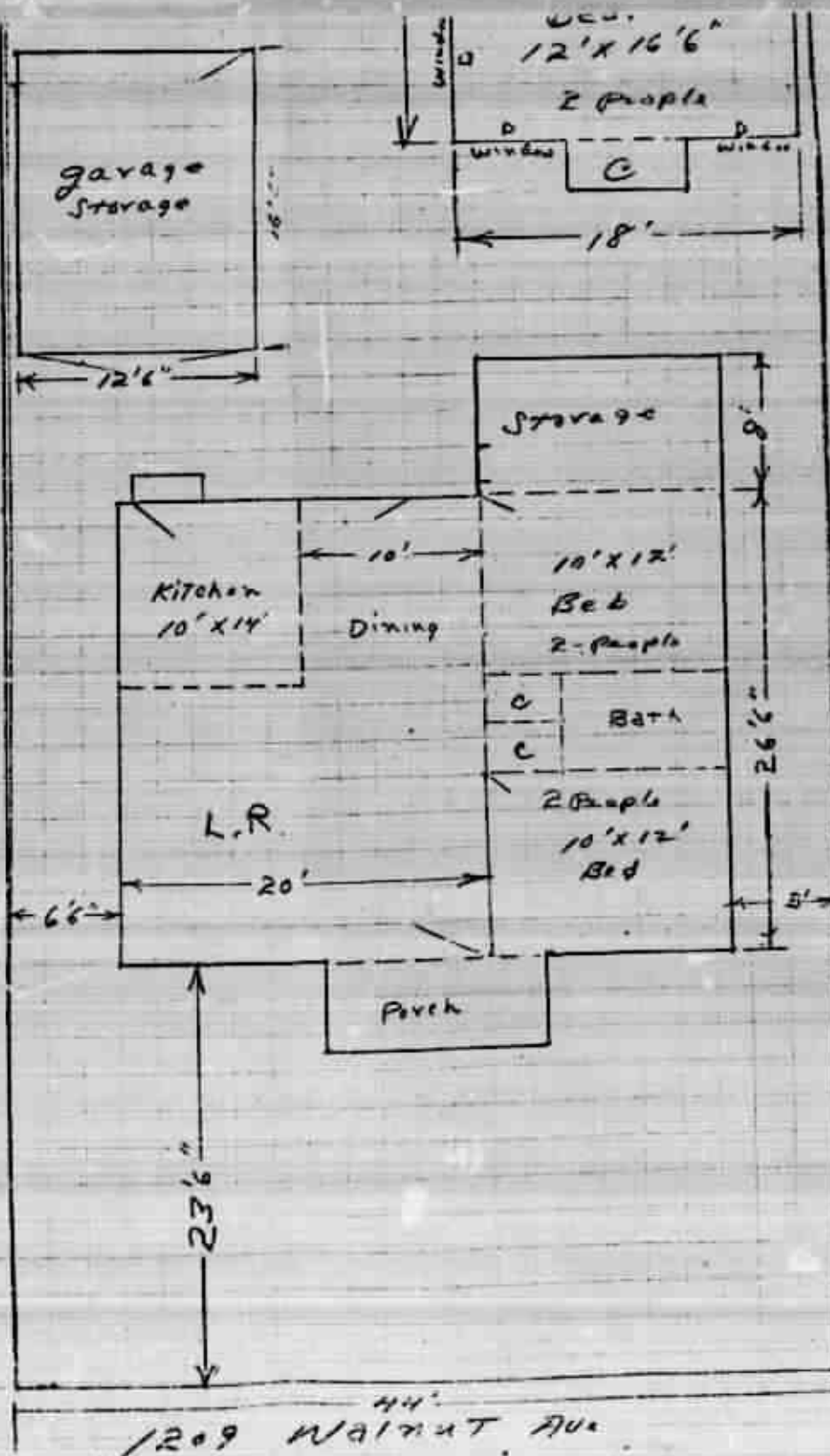
$$2 = 3^0 \times 3^0$$

$$D = 2^6 \times 4^0$$

LOT SIZE  
44' X 151'



□ = 2'



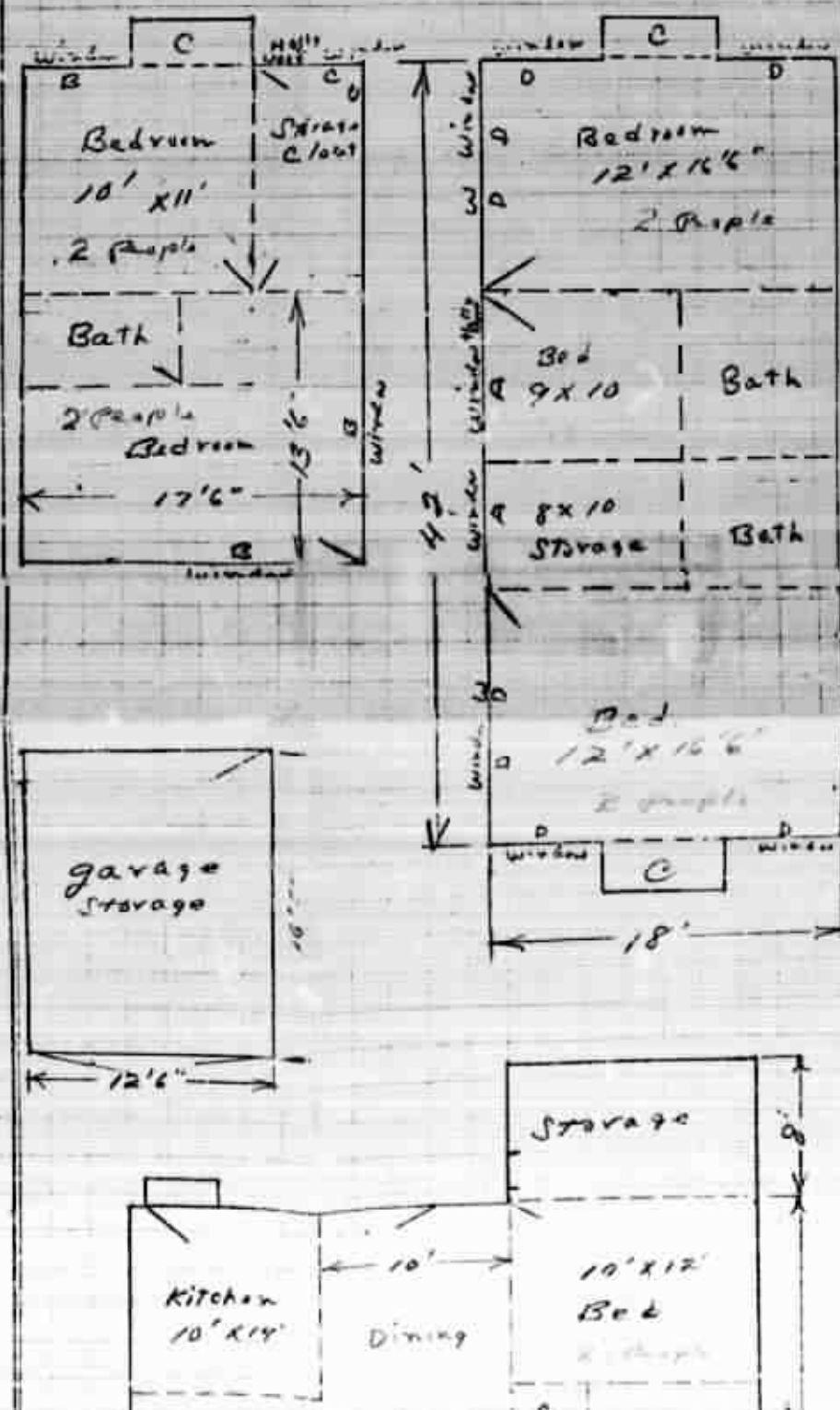


Lot 44' X 150'

South wall of rear south  
Bldg to be 1 hr. Stucco

North wall of Rear north  
Bldg to be 1 hr. Stucco

Install Exhaust Fans  
in 3 bath rooms (rear bldgs.)



333 W. OCEA BLVD.  
(562) 570-0600

Check # 2887

		MULTIPLE PERMIT			
COMBINATION				Plan Review Fee	79.43
COMBINATION				TOTAL FEE	156.42
VALUATION	Current Val	5000		Processing Fee	16.25
CODE REFS				Valuation Fee	140.17
VALUATION	Current Val	5000		TOTAL FEE	103.75
				Valuation Fee	103.75

### HOUSING

This Permit & Accompanying  
 Elec - Plumb - Mech Permits  
 Become Void On

83-  
 For Inspection Call

707-6328

11-6-00

11-6-00

ISSUE DATE 11-6-00	INSPECTOR'S NAME L. Patton
--------------------	----------------------------

# Certificate of Occupancy

As Authorized By The Building Official  
City of Long Beach

This document certifies that, at the time of issuance, this structure, or portion thereof, was in compliance with the various ordinances of the City of Long Beach regulating building construction or use.

Address: 1209 WALNUT AVE A & B 90813

Occupancy Type: R-3 V-N

Permit No.: 298734

Portion of Building: REPAIR PER HOUSING LETTER

Max. Occupant Load:

  
\_\_\_\_\_  
Building Official

Date: November 6, 2000

Post in a conspicuous place at or close to building entrance.



		MULTIPLE PERMIT			
COMBINATION				Plan Review Fee	58.69
COMBINATION				TOTAL FEE	119.82
VALUATION	Current Val	2500		Processing Fee	16.25
CODE FEE				Valuation Fee	103.57
VALUATION	Current Val	2500		TOTAL PER	103.75
ADD'L CODE FEE				Valuation Fee	103.75
				TOTAL FEE	80.00
				Permit Fee	80.00
					80.00

1 LOT BOOK REPOST

### HOUSING

This Permit & Accompanying

Plumb - Mech Permits

Become Void On

8-2-00

for Inspection Call

570 - 6328

8:30 or 3:30 - 4:30

570 - 6780

TOTAL EST

11-6-00

INSPECTOR'S NAME

L. Patten



# Certificate of Occupancy

As Authorized By The Building Official  
City of Long Beach

This document certifies that, at the time of issuance, this structure, or portion thereof, was in compliance with the various ordinances of the City of Long Beach regulating building construction or use.

Address: 1209 WALNUT AVE 90813

Occupancy Type: R-3 V-N

Permit No.: 298S09

Position of Building: REPAIR PERHOUSING LETTER

Max. Occupant Load:

  
\_\_\_\_\_  
Building Official

Date: November 6, 2000

Post in a conspicuous place at or close to building entrance.

333 W. OCEAN BLVD.  
(562) 570-6651

Check # 288?

		MULTIPLE PERMIT		Plan Review Fee	58.69
COMBINATION				TOTAL FEE	119.82
COMBINATION				Processing Fee	16.25
VALUATION	Current Val	2500		Valuation Fee	103.57
CODE FEES				TOTAL FEE	103.75
VALUATION	Current Val	2500		Valuation Fee	103.75

# HOUSING

This Permit & Accompanying  
Plumb - Mech Permits  
become Void On

Connection Call

6328

3:30 - 4:30

570-6793

FINAL DATE

11-6-00

APPROVED BY

L. Patten

# Certificate of Occupancy

As Authorized By The Building Official  
City of Long Beach

This document certifies that, at the time of issuance, this structure, or portion thereof, was in compliance with the various ordinances of the City of Long Beach regulating building construction or use.

Address: 1209 WALNUT AVE C 90813

Occupancy Type: R-3 V-N

Permit No.: 298911

Portion of Building: REPAIR FER HOUSING LETTER DATED 8/3/00

Max. Occupant Load:

  
Building Official

Date: November 8, 2000

Post in a conspicuous place at or close to building entrance.

# CITY OF LONG BEACH

INSPECTION REQUEST LINE (310) 570-8105

PLANNING & BUILDING  
DEPARTMENT

333 N. OCEAN BLVD.  
(310) 570-8851

## LICENSEE CONTRACTOR'S DECLARATION

I hereby affirm that I am licensed under provisions of Chapter 6 of the Commercial Code, Section 7000 of the Business and Professions Code, and my license is in full force and effect.

License Class \_\_\_\_\_ License No. \_\_\_\_\_  
Date \_\_\_\_\_ Contractor \_\_\_\_\_

## OWNER-BUILDER DECLARATION

I hereby affirm that I am exempt from the Contractors License Law for the following reason (Sec. 7001 of the Business and Professions Code): Any City which requires a permit to construct, alter, improve, demolish or repair any structure prior to its issuance also requires the applicant for such permit to file a signed statement that he is a licensed contractor pursuant to the provisions of the Contractors License Law (S.B. 686) (Commencing with Sec. 7000 of Div. 3 of the B. & P. C.) or that he is exempt therefrom and the basis for his alleged exemption. Any violation of Sec. 7001.5 of the Business and Professions Code is a civil penalty of not more than five percent of the value of the work.

I, the owner of the property, or my employees with wages at their sole compensation, will do the work and the improvements if no license is issued for sale Sec. 7004, B. & P. C. The Contractors License Law does not apply to the owner of property who builds or improves thereon, nor does such work constitute or through his own employees, provided that such improvements are not intended or alleged for sale. However, the building or improvements are sold within one year of completion, the owner-builder will have burden of proving that he did not build or improve for the purpose of sale.

I am exempt under Sec. 7001.5 of the Business and Professions Code. The Contractors License Law does not apply to the owner of property who builds or improves thereon, nor does such work constitute or through his own employees, provided that such improvements are not intended or alleged for sale. However, the building or improvements are sold within one year of completion, the owner-builder will have burden of proving that he did not build or improve for the purpose of sale.

I am exempt under Sec. 7001.5 of the Business and Professions Code.

R. & P. C. (S.B. 686)

7-14-94 Date John T. Webster

Application to be made to the Department of Building and Safety for permit subject to the conditions and restrictions set forth herein. This form is to be filed with the application.

I, the person upon whom a permit is issued, agree to and warrant that the work to be performed under the permit is in my permit issued as a result of this application. I agree to and warrant that the work to be performed under the permit is in my permit issued as a result of this application. I agree to and warrant that the work to be performed under the permit is in my permit issued as a result of this application.

Any permit issued as a result of this application becomes null and void if the work is not commenced within one hundred (100) days from date of issuance of such permit.

## WORKER'S COMPENSATION DECLARATION

I hereby affirm that I have a certificate of insurance to self-insure or a certificate of worker's compensation insurance or a certified copy thereof.

Policy No. \_\_\_\_\_ Company \_\_\_\_\_  
Certificate No. \_\_\_\_\_  
Certified copy is filed with the Department of Planning and Building.

Date \_\_\_\_\_ Applicant \_\_\_\_\_  
CERTIFICATE OF EXEMPTION FROM WORKER'S COMPENSATION INSURANCE  
I certify that the performance of the work for which this permit is issued shall not employ any person in any manner so as to become subject to the Worker's Compensation Laws of California.

7-14-94 Applicant John T. Webster  
NOTICE TO APPLICANT: If you are seeking a Certificate of Exemption, you should become subject to work's Comp. provisions of the Labor Code. You must forthwith comply with such provisions or this permit shall be deemed voided.

## CONSTRUCTION LENDING AGENCY

I hereby state that there is a construction lending agency for the performance of the work for which this permit is issued (Sec. 2007, Div. 3, C.).

Lender's Name \_\_\_\_\_

Lender's Address \_\_\_\_\_

I certify that I have read this application and state that the above information is correct. I agree to comply with all City and State laws relating to the building construction and hereby authorize representatives of this City to enter upon the above mentioned property for inspection purposes.

John T. Webster 7-14-94  
Signature of Owner or Contractor Date

JOB ADDRESS 1709 WALNUT AVE. A & B		RECEIPT NO. 0158894	DATE 07/16/94	PROJECT NO. R0174473
JOB DESCRIPTION ADOPT CNTY REC'DS, DUPLEX BLT APPRX 1921, & REPAIRS TO MEET MIN CODE		AREA 24		
OWNER WEBSTER, JOHN T		OCCUPANCY PLANNING		
ADDRESS 460 PROVIDENCE CT 101		ASSESSOR NO. 7267001017		
CITY LONG BEACH CA 90803		PER 3	ROW 3	CEILING HT. 3764.00
APPLICANT WEBSTER, JOHN T		TRANSACTIONS COMBINATION Rev \$21.03		
CONTRACTOR WEBSTER, JOHN T		COMBINATION Per \$49.15		
ADDRESS 460 PROVIDENCE CT 101		S.M.I. TAX \$0.50		
CITY LONG BEACH	STATE CA	ZIP CODE 90803	PHONE 310-498-7453	
STATE LICENSE NO.		CITY LICENSE NO.		
ARCHITECT/ENGINEER		LICENSE NO.		
ADDRESS				
CITY	STATE	ZIP CODE	PHONE	
VALUATION	PERCENT BLDG USE DUPLEX	PROPOSED BLDG USE DUPLEX	BLDG HEIGHT	TYPE OF CONDT
LOCAL DESCRIPTION ALAMITOS TRACT		PAY BY CHECK	FEES	\$70.68

Paid By: HOME, CHEZ BON GUEST

Check # 1800

COMBINATION	COMBINATION PERMIT	Plan Review Fee	21.03
COMBINATION		TOTAL FEE	49.15
VALUATION	Current Val	Processing Fee	12.00
	1000	Valuation Fee	37.15

8-1-94 CASH



FIRE DEPARTMENT RECORDS  
REQUEST

---

**From:** [LACoFD](#)  
**To:** [jjimeno@](#)  
**Subject:** HHMD No File Responsive :: H004949-012519  
**Date:** Friday, January 25, 2019 12:40:35 PM

---

RE: PRA of January 25, 2019, Reference # H004949-012519.

Dear ,

The Los Angeles County Fire Department, Health Hazardous Materials Division, being the custodian or keeper of records, certify that a thorough search for the records you requested has been carried out.

**Re: 1530 E Anaheim Street  
Long Beach CA**

**The search revealed that your noted address did not match our database.**

It should be understood that this does not mean that the records you requested do not exist. It is possible that such records may be misfiled; exist under another spelling, another name, or may have been destroyed based on this Department's Record Retention Policy. However, with the information furnished to our office, and to the best of our knowledge, no records were located.

For businesses in Burbank, Culver City, Downey, City of LA, La Habra, Monrovia, Pasadena, Santa Monica, Torrance & Underground Storage Tanks in Los Angeles County jurisdiction [click here](#).

Los Angeles County Fire Department  
Health Hazardous Materials Division  
Site Administrator



**From:** [LACoFD](#)  
**To:** [jjimeno@](#)  
**Subject:** HHMD No File Responsive :: H004950-012519  
**Date:** Friday, January 25, 2019 12:40:52 PM

---

RE: PRA of January 25, 2019, Reference # H004950-012519.

Dear ,

The Los Angeles County Fire Department, Health Hazardous Materials Division, being the custodian or keeper of records, certify that a thorough search for the records you requested has been carried out.

**Re: 1540 E Anaheim Street  
Long Beach CA**

**The search revealed that your noted address did not match our database.**

It should be understood that this does not mean that the records you requested do not exist. It is possible that such records may be misfiled; exist under another spelling, another name, or may have been destroyed based on this Department's Record Retention Policy. However, with the information furnished to our office, and to the best of our knowledge, no records were located.

For businesses in Burbank, Culver City, Downey, City of LA, La Habra, Monrovia, Pasadena, Santa Monica, Torrance & Underground Storage Tanks in Los Angeles County jurisdiction [click here](#).

Los Angeles County Fire Department  
Health Hazardous Materials Division  
Site Administrator



**From:** [LACoFD](#)  
**To:** [jjimeno@](#)  
**Subject:** HHMD No File Responsive :: H004951-012519  
**Date:** Friday, January 25, 2019 12:41:18 PM

---

RE: PRA of January 25, 2019, Reference # H004951-012519.

Dear ,

The Los Angeles County Fire Department, Health Hazardous Materials Division, being the custodian or keeper of records, certify that a thorough search for the records you requested has been carried out.

**Re: 1545 E Anaheim Street  
Long Beach CA**

**The search revealed that your noted address did not match our database.**

It should be understood that this does not mean that the records you requested do not exist. It is possible that such records may be misfiled; exist under another spelling, another name, or may have been destroyed based on this Department's Record Retention Policy. However, with the information furnished to our office, and to the best of our knowledge, no records were located.

For businesses in Burbank, Culver City, Downey, City of LA, La Habra, Monrovia, Pasadena, Santa Monica, Torrance & Underground Storage Tanks in Los Angeles County jurisdiction [click here](#).

Los Angeles County Fire Department  
Health Hazardous Materials Division  
Site Administrator



**From:** [LACoFD](#)  
**To:** [jjimeno@](#)  
**Subject:** HHMD No File Responsive :: H004952-012519  
**Date:** Friday, January 25, 2019 12:41:32 PM

---

RE: PRA of January 25, 2019, Reference # H004952-012519.

Dear ,

The Los Angeles County Fire Department, Health Hazardous Materials Division, being the custodian or keeper of records, certify that a thorough search for the records you requested has been carried out.

**Re: 1543 E Anaheim Street  
Long Beach CA**

**The search revealed that your noted address did not match our database.**

It should be understood that this does not mean that the records you requested do not exist. It is possible that such records may be misfiled; exist under another spelling, another name, or may have been destroyed based on this Department's Record Retention Policy. However, with the information furnished to our office, and to the best of our knowledge, no records were located.

For businesses in Burbank, Culver City, Downey, City of LA, La Habra, Monrovia, Pasadena, Santa Monica, Torrance & Underground Storage Tanks in Los Angeles County jurisdiction [click here](#).

Los Angeles County Fire Department  
Health Hazardous Materials Division  
Site Administrator



**From:** [LACoFD](#)  
**To:** [jjimeno@](#)  
**Subject:** HHMD No File Responsive :: H004953-012519  
**Date:** Friday, January 25, 2019 12:41:52 PM

---

RE: PRA of January 25, 2019, Reference # H004953-012519.

Dear ,

The Los Angeles County Fire Department, Health Hazardous Materials Division, being the custodian or keeper of records, certify that a thorough search for the records you requested has been carried out.

**Re: 1546 E Anaheim Street  
Long Beach CA**

**The search revealed that your noted address did not match our database.**

It should be understood that this does not mean that the records you requested do not exist. It is possible that such records may be misfiled; exist under another spelling, another name, or may have been destroyed based on this Department's Record Retention Policy. However, with the information furnished to our office, and to the best of our knowledge, no records were located.

For businesses in Burbank, Culver City, Downey, City of LA, La Habra, Monrovia, Pasadena, Santa Monica, Torrance & Underground Storage Tanks in Los Angeles County jurisdiction [click here](#).

Los Angeles County Fire Department  
Health Hazardous Materials Division  
Site Administrator





**From:** [LACoFD](#)  
**To:** [jjimeno@](#)  
**Subject:** HHMD No File Responsive :: H004954-012519  
**Date:** Friday, January 25, 2019 12:42:15 PM

---

RE: PRA of January 25, 2019, Reference # H004954-012519.

Dear ,

The Los Angeles County Fire Department, Health Hazardous Materials Division, being the custodian or keeper of records, certify that a thorough search for the records you requested has been carried out.

**Re: 1548 E Anaheim Street  
Long Beach CA**

**The search revealed that your noted address did not match our database.**

It should be understood that this does not mean that the records you requested do not exist. It is possible that such records may be misfiled; exist under another spelling, another name, or may have been destroyed based on this Department's Record Retention Policy. However, with the information furnished to our office, and to the best of our knowledge, no records were located.

For businesses in Burbank, Culver City, Downey, City of LA, La Habra, Monrovia, Pasadena, Santa Monica, Torrance & Underground Storage Tanks in Los Angeles County jurisdiction [click here](#).

Los Angeles County Fire Department  
Health Hazardous Materials Division  
Site Administrator



**From:** [LACoFD](#)  
**To:** [jjimeno@](#)  
**Subject:** HHMD No File Responsive :: H004955-012519  
**Date:** Friday, January 25, 2019 12:44:02 PM

---

RE: PRA of January 25, 2019, Reference # H004955-012519.

Dear ,

The Los Angeles County Fire Department, Health Hazardous Materials Division, being the custodian or keeper of records, certify that a thorough search for the records you requested has been carried out.

**Re: 1205 Walnut Ave  
Long Beach CA**

**The search revealed that your noted address did not match our database.**

It should be understood that this does not mean that the records you requested do not exist. It is possible that such records may be misfiled; exist under another spelling, another name, or may have been destroyed based on this Department's Record Retention Policy. However, with the information furnished to our office, and to the best of our knowledge, no records were located.

For businesses in Burbank, Culver City, Downey, City of LA, La Habra, Monrovia, Pasadena, Santa Monica, Torrance & Underground Storage Tanks in Los Angeles County jurisdiction [click here](#).

Los Angeles County Fire Department  
Health Hazardous Materials Division  
Site Administrator



**From:** [LACoFD](#)  
**To:** [jjimeno@](mailto:jjimeno@)  
**Subject:** HHMD No File Responsive :: H004956-012519  
**Date:** Friday, January 25, 2019 12:44:18 PM

---

RE: PRA of January 25, 2019, Reference # H004956-012519.

Dear ,

The Los Angeles County Fire Department, Health Hazardous Materials Division, being the custodian or keeper of records, certify that a thorough search for the records you requested has been carried out.

**Re: 1207 Walnut Ave  
Long Beach CA**

**The search revealed that your noted address did not match our database.**

It should be understood that this does not mean that the records you requested do not exist. It is possible that such records may be misfiled; exist under another spelling, another name, or may have been destroyed based on this Department's Record Retention Policy. However, with the information furnished to our office, and to the best of our knowledge, no records were located.

For businesses in Burbank, Culver City, Downey, City of LA, La Habra, Monrovia, Pasadena, Santa Monica, Torrance & Underground Storage Tanks in Los Angeles County jurisdiction [click here](#).

Los Angeles County Fire Department  
Health Hazardous Materials Division  
Site Administrator



**From:** [LACoFD](#)  
**To:** [jjimeno@](#)  
**Subject:** HHMD No File Responsive :: H004958-012519  
**Date:** Friday, January 25, 2019 12:56:38 PM

---

RE: PRA of January 25, 2019, Reference # H004958-012519.

Dear ,

The Los Angeles County Fire Department, Health Hazardous Materials Division, being the custodian or keeper of records, certify that a thorough search for the records you requested has been carried out.

**Re: 1211 Walnut Ave  
Long Beach CA**

**The search revealed that your noted address did not match our database.**

It should be understood that this does not mean that the records you requested do not exist. It is possible that such records may be misfiled; exist under another spelling, another name, or may have been destroyed based on this Department's Record Retention Policy. However, with the information furnished to our office, and to the best of our knowledge, no records were located.

For businesses in Burbank, Culver City, Downey, City of LA, La Habra, Monrovia, Pasadena, Santa Monica, Torrance & Underground Storage Tanks in Los Angeles County jurisdiction [click here](#).

Los Angeles County Fire Department  
Health Hazardous Materials Division  
Site Administrator



## AIR QUALITY MONITORING DISTRICT

# SCAQMD Facility Equipment List Report

Facility: 9509	AMERICAN WHOLESALE HARDWARE CO.	Status: Active	MR: 1302	SIC: 5072	Team: I
Last Inspection: 02/24/1988	On Hold:	Suspended:	TS: TS-09 Non-inspection: Potential Inactivations (From Quarter: 0100 - inspect in 2nd quarter, every year		
Contact:	RECLAIM: N	TITLE V: N	AIRS ID:	Assignment:	Inspector:
Location Address: 1500 W ANAHEIM ST, LONG BEACH 90813 Sector:LA			Inspection Date:		
Mailing Address: 1500 W ANAHEIM ST, LONG BEACH 90813 Sector:LA			Disposition:		
Instruction:					

Application No.	Permit No.	Permit Issue Date	Permit Status	Equipment Category	BCAT/CCAT Description	Application Date	Application Status
-----------------	------------	-------------------	---------------	--------------------	-----------------------	------------------	--------------------



# SCAQMD Facility Equipment List Report

Facility: 48851	COMMUNITY REHABILITATION IND	Status: Out of Business	MR:	SIC:	Team:
Last Inspection: 11/10/1987	On Hold:	Suspended:	TS:	Quarter: none - do not inspect	
Contact:	RECLAIM: N	TITLE V: N	AIRS ID:	Assignment:	
Location Address: 1500 E ANAHEIM ST, LONG BEACH 90813	Sector: LA			Inspector:	
Mailing Address: 1500 E ANAHEIM ST, LONG BEACH 90813	Sector: LA			Inspection Date:	
Instruction:				Disposition:	

Application No.	Permit No.	Permit Issue Date	Permit Status	Equipment Category	BCAT/CCAT Description	Application Date	Application Status
-----------------	------------	-------------------	---------------	--------------------	-----------------------	------------------	--------------------

INDUSTRIAL WASTE PROGRAM  
CORRESPONDENCE

---

## WOs within a Range of Addresses

[Close](#)
[Print](#)

Street  
ANAHEIM

Minumum St.  
1500

Maximum St.  
1546

	Crew	Work Date	Activity Code & Description
1500 E ANAHEIM ST 358-468	AdKle	01/12/18	SMATPP - S MAIN TV INSPECTION PM <a href="#">Comment</a> TELEVISED 656.2' OF 15" CITY SEWER MAINLINE, FOUND ONE TAP THAT LOOKED LIKE s A TF WITH SOIL IN IT. TRIED TO LOCATE IT, IN CASE IT NEEDED ATTENTION BUT THE MAIN IS 15' DEEP SO LOCATER WAS SPOTTY. THE REST OF THE MAIN LOOKS GOOD.
1500 W ANAHEIM ST 326-228	NiSan	03/17/15	SMACLO - S MAIN CLEANED PM <a href="#">Comment</a> CLEANED 6644 FEET OF 8 INCH VCP SEWER MAINS ON GROUP IN. s
1500 W ANAHEIM ST 288-374	GiWel	07/06/12	SMACLO - S MAIN CLEANED PM <a href="#">Comment</a> ROUTINE PIPELINE CLEANING ON MAP E12. CLEANED 1,654FT OF SEWER MAIN WITH s ROOT SAW (5 SET-UPS.)
1500 E ANAHEIM ST 232-988	JoTop	05/04/09	SMACLO - S MAIN CLEANED PM <a href="#">Comment</a> CLEANED 487 FT. FOR CAMERA TRUCK 561-N.SANCHEZ FROM MANHOLE 006 TO 008. s
1500 E ANAHEIM ST 232-979	NiSan	05/04/09	SMATER - S MAIN TV ENG REQUEST <a href="#">Comment</a> TELEVISED 414 FT. OF 8" VCP SEWER MAIN ON HOSPITAL CROSSINGS. s
1501 E ANAHEIM ST 187-052	RiYaz	10/19/06	S2SODE - S SUPPORT OTHER DEPT E <a href="#">Comment</a> DELIVERED 1 YARD OF COLD MIX TO THE ABOVE ADDRESS FOR SEWER s CONSTRUCTION.
1521 W ANAHEIM ST 109-968	JoQui	10/28/02	SMACLO - S MAIN CLEANED PM <a href="#">Comment</a> CLEANED 3186' OF 8"VCP SEWER MAIN. 13-SET UPS. MAP E13 s
1500 W ANAHEIM ST 81-984	WaTru	03/20/01	SSDACE - S STORM DRAIN ADVISE E <a href="#">Comment</a> CHECKED SUNKEN PATCH AT NORTH WEST SIDE OF INTERSECTION; CONTRACTOR s DID SOME STORM DRAIN WORK ON LINE; ADVISED C/O 1; FILLED DEPRESSION WITH COLD MIX.
1500 W ANAHEIM ST 75-314	WaTru	11/02/00	SSD-TE - S STORM DRAIN TELEWISE E <a href="#">Comment</a> TELEVISED STORM DRAIN TO SEE WHY CATCH BASIN WAS NOT DRAINING. FOUND s SOME SAND BAGS AT CONNECTION AT MAIN LINE. SAND BAGS NEED TO BE REMOVED BEFORE NEXT RAIN STORM.

## SANBORN FIRE INSURANCE MAPS

1500-1546 E Anaheim St & 1205-1209 Walnut Ave

1500-1546 E Anaheim St & 1205-1209 Walnut Ave

Long Beach, CA 90813

Inquiry Number: 5534223.3

January 14, 2019

## Certified Sanborn® Map Report



6 Armstrong Road, 4th floor  
Shelton, CT 06484  
Toll Free: 800.352.0050  
[www.edrnet.com](http://www.edrnet.com)

## Certified Sanborn® Map Report

01/14/19

**Site Name:**

1500-1546 E Anaheim St & 120  
1500-1546 E Anaheim St & 120  
Long Beach, CA 90813  
EDR Inquiry # 5534223.3

**Client Name:**

SCS Engineers  
8799 Balboa Avenue  
San Diego, CA 92123  
Contact: William Tyler Overton



The Sanborn Library has been searched by EDR and maps covering the target property location as provided by SCS Engineers were identified for the years listed below. The Sanborn Library is the largest, most complete collection of fire insurance maps. The collection includes maps from Sanborn, Bromley, Perris & Browne, Hopkins, Barlow, and others. Only Environmental Data Resources Inc. (EDR) is authorized to grant rights for commercial reproduction of maps by the Sanborn Library LLC, the copyright holder for the collection. Results can be authenticated by visiting [www.edrnet.com/sanborn](http://www.edrnet.com/sanborn).

The Sanborn Library is continually enhanced with newly identified map archives. This report accesses all maps in the collection as of the day this report was generated.

### Certified Sanborn Results:

**Certification #** DC84-4BC9-85EB

**PO #** NA

**Project** 1500 to 1546 E Anaheim Street

**Maps Provided:**

1969  
1963  
1950  
1949  
1923  
1914



Sanborn® Library search results

Certification #: DC84-4BC9-85EB

The Sanborn Library includes more than 1.2 million fire insurance maps from Sanborn, Bromley, Perris & Browne, Hopkins, Barlow and others which track historical property usage in approximately 12,000 American cities and towns. Collections searched:

- ☒ Library of Congress
- ☒ University Publications of America
- ☒ EDR Private Collection

*The Sanborn Library LLC Since 1866™*

### Limited Permission To Make Copies

SCS Engineers (the client) is permitted to make up to FIVE photocopies of this Sanborn Map transmittal and each fire insurance map accompanying this report solely for the limited use of its customer. No one other than the client is authorized to make copies. Upon request made directly to an EDR Account Executive, the client may be permitted to make a limited number of additional photocopies. This permission is conditioned upon compliance by the client, its customer and their agents with EDR's copyright policy; a copy of which is available upon request.

### Disclaimer - Copyright and Trademark Notice

This Report contains certain information obtained from a variety of public and other sources reasonably available to Environmental Data Resources, Inc. It cannot be concluded from this Report that coverage information for the target and surrounding properties does not exist from other sources. NO WARRANTY EXPRESSED OR IMPLIED, IS MADE WHATSOEVER IN CONNECTION WITH THIS REPORT. ENVIRONMENTAL DATA RESOURCES, INC. SPECIFICALLY DISCLAIMS THE MAKING OF ANY SUCH WARRANTIES, INCLUDING WITHOUT LIMITATION, MERCHANTABILITY OR FITNESS FOR A PARTICULAR USE OR PURPOSE. ALL RISK IS ASSUMED BY THE USER. IN NO EVENT SHALL ENVIRONMENTAL DATA RESOURCES, INC. BE LIABLE TO ANYONE, WHETHER ARISING OUT OF ERRORS OR OMISSIONS, NEGLIGENCE, ACCIDENT OR ANY OTHER CAUSE, FOR ANY LOSS OF DAMAGE, INCLUDING, WITHOUT LIMITATION, SPECIAL, INCIDENTAL, CONSEQUENTIAL, OR EXEMPLARY DAMAGES. ANY LIABILITY ON THE PART OF ENVIRONMENTAL DATA RESOURCES, INC. IS STRICTLY LIMITED TO A REFUND OF THE AMOUNT PAID FOR THIS REPORT. Purchaser accepts this Report "AS IS". Any analyses, estimates, ratings, environmental risk levels or risk codes provided in this Report are provided for illustrative purposes only, and are not intended to provide, nor should they be interpreted as providing any facts regarding, or prediction or forecast of, any environmental risk for any property. Only a Phase I Environmental Site Assessment performed by an environmental professional can provide information regarding the environmental risk for any property. Additionally, the information provided in this Report is not to be construed as legal advice.

Copyright 2019 by Environmental Data Resources, Inc. All rights reserved. Reproduction in any media or format, in whole or in part, of any report or map of Environmental Data Resources, Inc., or its affiliates, is prohibited without prior written permission.

EDR and its logos (including Sanborn and Sanborn Map) are trademarks of Environmental Data Resources, Inc. or its affiliates. All other trademarks used herein are the property of their respective owners.



## Sanborn Sheet Key

This Certified Sanborn Map Report is based upon the following Sanborn Fire Insurance map sheets.




### 1969 Source Sheets



Volume 1, Sheet 4  
1969




Volume 1, Sheet 6  
1969




Volume 1, Sheet 87  
1969

### 1963 Source Sheets



Volume 2, Sheet 246  
1963

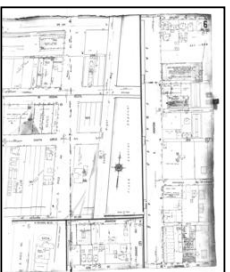


Volume 2, Sheet 252  
1963


### 1950 Source Sheets



Volume 1, Sheet 4  
1950



Volume 1, Sheet 6  
1950



Volume 1, Sheet 87  
1950



Volume 2, Sheet 246  
1950




Volume 2, Sheet 252  
1950

## Sanborn Sheet Key

This Certified Sanborn Map Report is based upon the following Sanborn Fire Insurance map sheets.



### 1949 Source Sheets



Volume 1, Sheet 6  
1949




Volume 1, Sheet 87  
1949



Volume 1, Sheet 4  
1949

### 1923 Source Sheets




Volume 2, Sheet 246  
1923

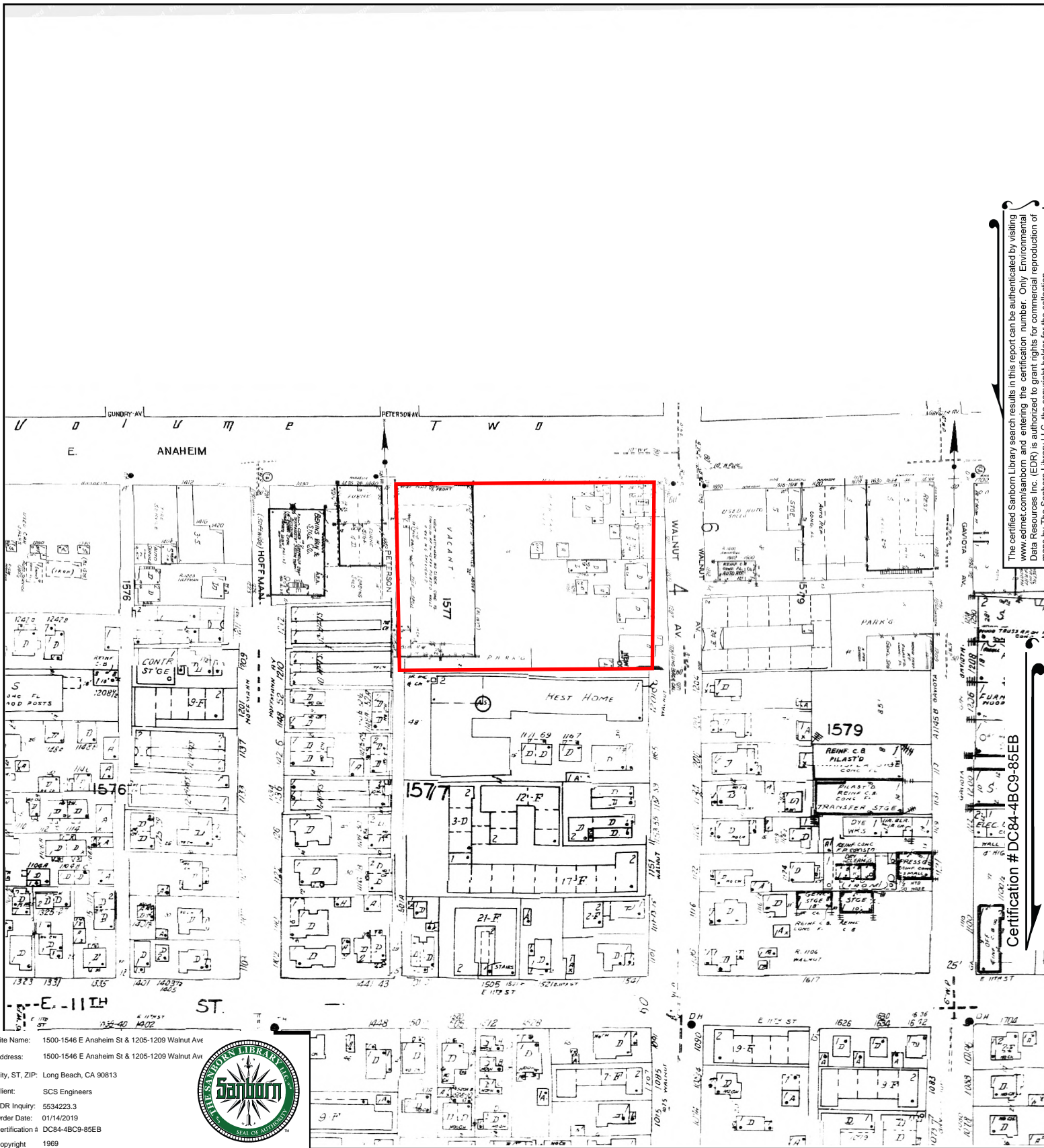


Volume 2, Sheet 252  
1923

### 1914 Source Sheets



Volume 1, Sheet 87  
1914



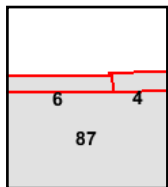
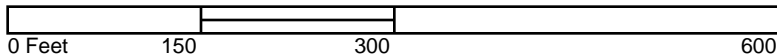
The certified Sanborn Library search results in this report can be authenticated by visiting [www.edrnet.com/sanborn](http://www.edrnet.com/sanborn) and entering the certification number. Only Environmental Data Resources Inc. (EDR) is authorized to grant rights for commercial reproduction of maps by The Sanborn Library LLC, the copyright holder for the collection.

Certification # DC84-4BC9-85EB

Site Name: 1500-1546 E Anaheim St & 1205-1209 Walnut Ave  
 Address: 1500-1546 E Anaheim St & 1205-1209 Walnut Ave  
 City, ST, ZIP: Long Beach, CA 90813  
 Client: SCS Engineers  
 EDR Inquiry: 5534223.3  
 Order Date: 01/14/2019  
 Certification #: DC84-4BC9-85EB  
 Copyright: 1969



This Certified Sanborn Map combines the following sheets.  
 Outlined areas indicate map sheets within the collection.



Volume 1, Sheet 87  
 Volume 1, Sheet 6  
 Volume 1, Sheet 4







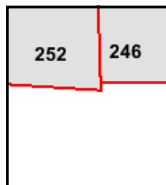
The certified Sanborn Library search results in this report can be authenticated by visiting [www.edrnet.com/sanborn](http://www.edrnet.com/sanborn) and entering the certification number. Only Environmental Data Resources Inc. (EDR) is authorized to grant rights for commercial reproduction of maps by The Sanborn Library LLC, the copyright holder for the collection.

Certification # DC84-4BC9-85EB

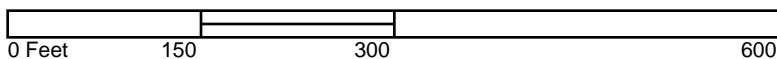
Site Name: 1500-1546 E Anaheim St & 1205-1209 Walnut Ave  
 Address: 1500-1546 E Anaheim St & 1205-1209 Walnut Ave  
 City, ST, ZIP: Long Beach, CA 90813  
 Client: SCS Engineers  
 EDR Inquiry: 5534223.3  
 Order Date: 01/14/2019  
 Certification #: DC84-4BC9-85EB  
 Copyright: 1963



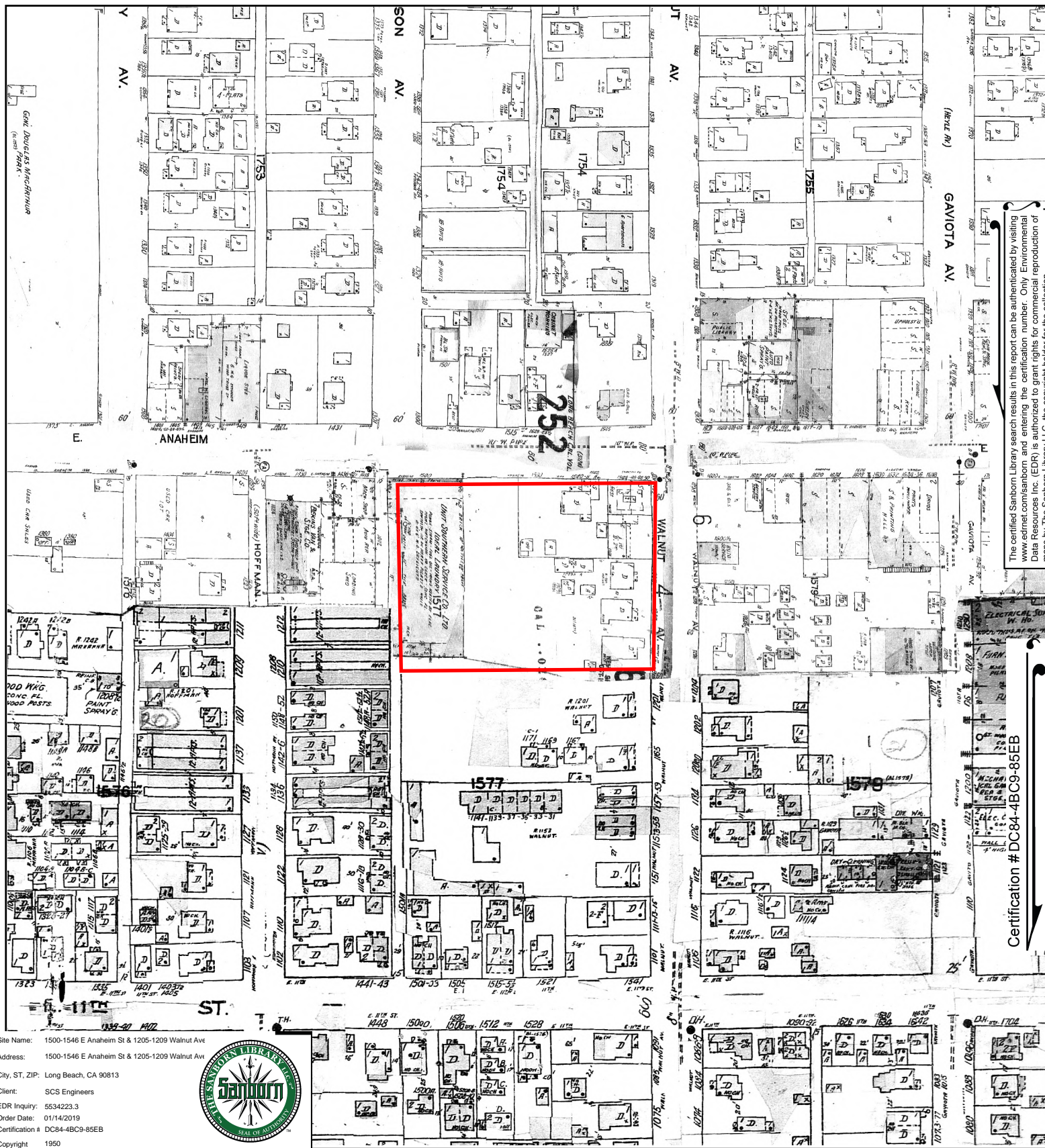
This Certified Sanborn Map combines the following sheets.  
 Outlined areas indicate map sheets within the collection.



Volume 2, Sheet 252  
 Volume 2, Sheet 246







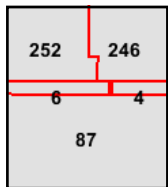
The certified Sanborn Library search results in this report can be authenticated by visiting [www.edrnet.com/sanborn](http://www.edrnet.com/sanborn) and entering the certification number. Only Environmental Data Resources Inc. (EDR) is authorized to grant rights for commercial reproduction of maps by The Sanborn Library LLC, the copyright holder for the collection.

Certification # DC84-4BC9-85EB

Site Name: 1500-1546 E Anaheim St & 1205-1209 Walnut Ave  
 Address: 1500-1546 E Anaheim St & 1205-1209 Walnut Ave  
 City, ST, ZIP: Long Beach, CA 90813  
 Client: SCS Engineers  
 EDR Inquiry: 5534223.3  
 Order Date: 01/14/2019  
 Certification # DC84-4BC9-85EB  
 Copyright 1950



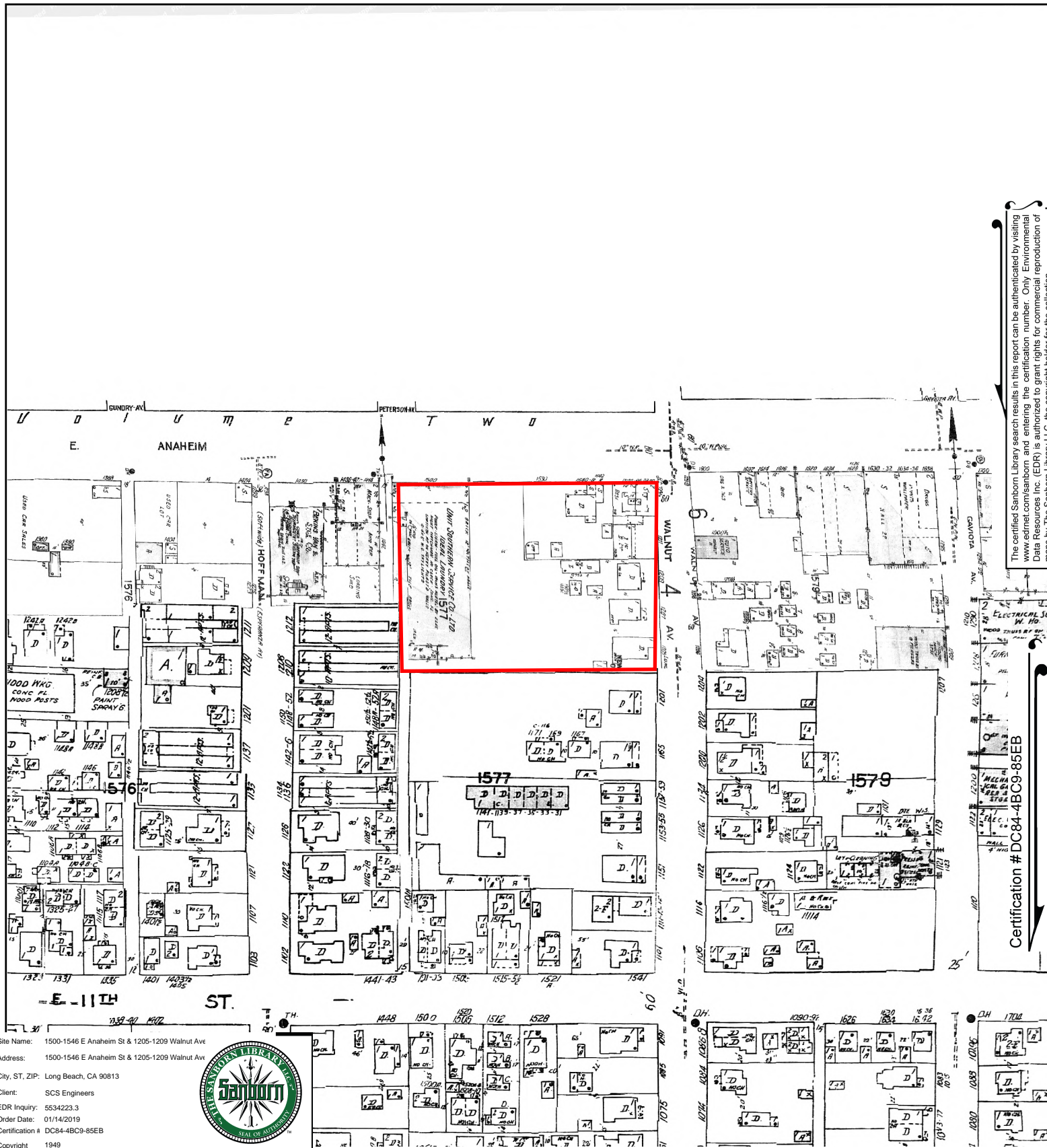
This Certified Sanborn Map combines the following sheets.  
 Outlined areas indicate map sheets within the collection.



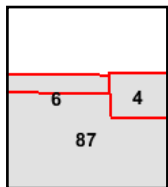
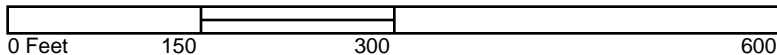
Volume 2, Sheet 252  
 Volume 2, Sheet 246  
 Volume 1, Sheet 87  
 Volume 1, Sheet 6  
 Volume 1, Sheet 4







This Certified Sanborn Map combines the following sheets.  
 Outlined areas indicate map sheets within the collection.



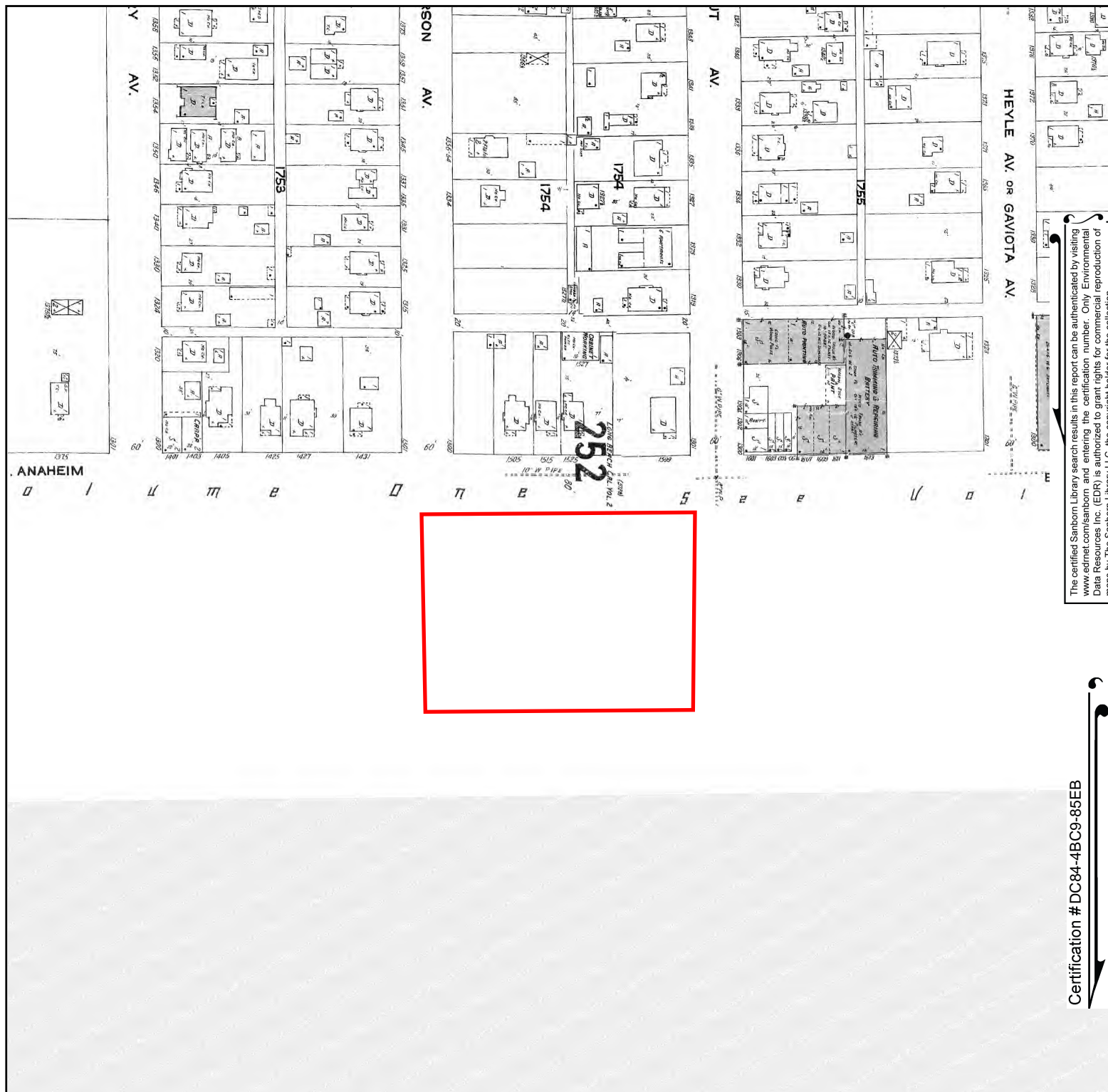
Volume 1, Sheet 4  
 Volume 1, Sheet 87  
 Volume 1, Sheet 6

The certified Sanborn Library search results in this report can be authenticated by visiting [www.edr.com/sanborn](http://www.edr.com/sanborn) and entering the certification number. Only Environmental Data Resources Inc. (EDR) is authorized to grant rights for commercial reproduction of maps by The Sanborn Library LLC, the copyright holder for the collection.

Certification # DC84-4BC9-85EB







The certified Sanborn Library search results in this report can be authenticated by visiting [www.edrnet.com/sanborn](http://www.edrnet.com/sanborn) and entering the certification number. Only Environmental Data Resources Inc. (EDR) is authorized to grant rights for commercial reproduction of maps by The Sanborn Library LLC, the copyright holder for the collection.

Certification # DC84-4BC9-85EB

Site Name: 1500-1546 E Anaheim St & 1205-1209 Walnut Ave

Address: 1500-1546 E Anaheim St & 1205-1209 Walnut Ave

City, ST, ZIP: Long Beach, CA 90813

Client: SCS Engineers

EDR Inquiry: 5534223.3

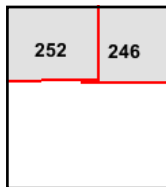
Order Date: 01/14/2019

Certification # DC84-4BC9-85EB

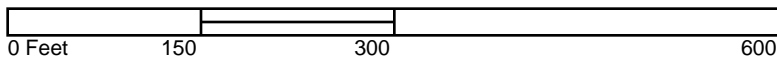
Copyright 1923

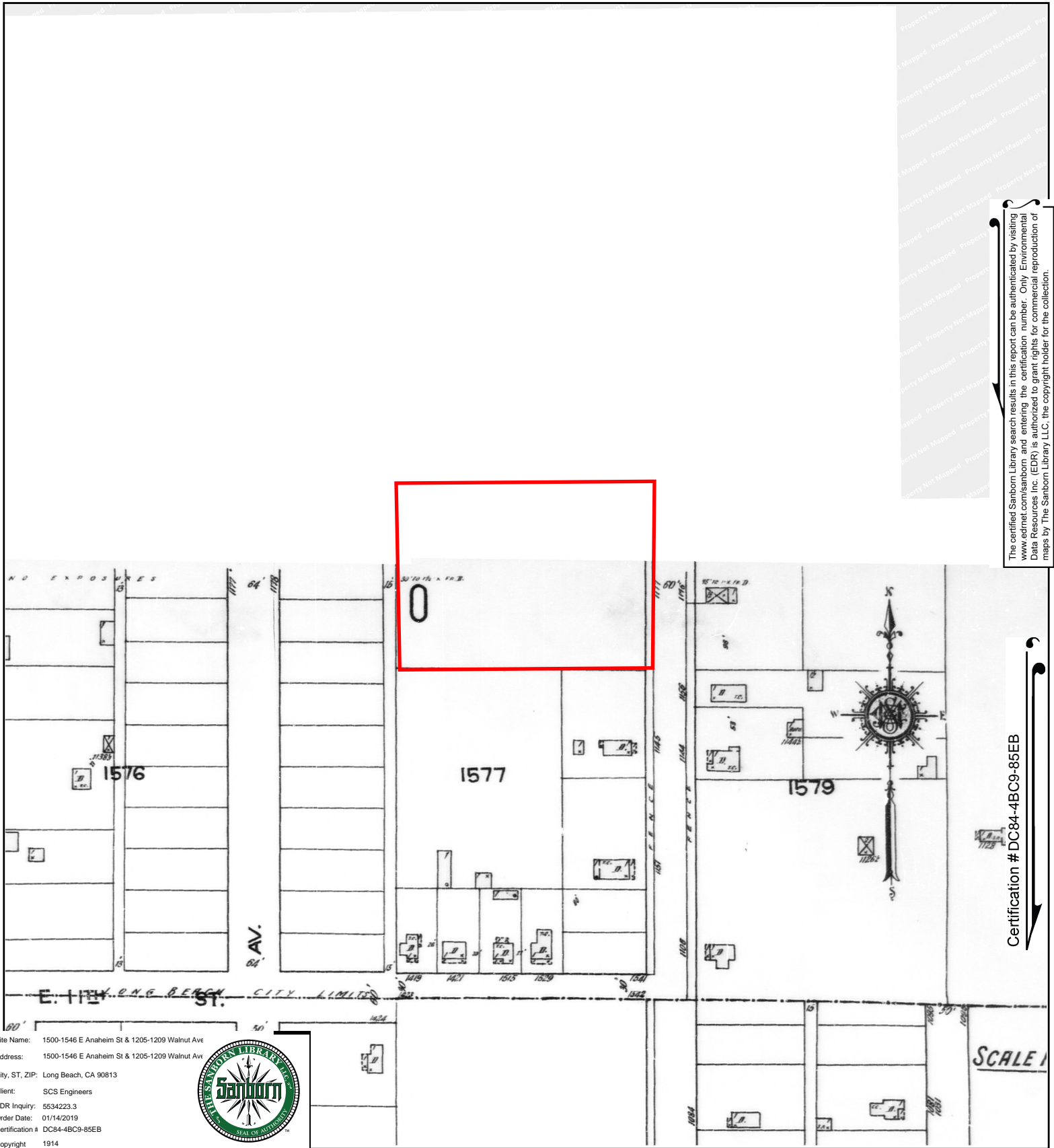


This Certified Sanborn Map combines the following sheets.  
Outlined areas indicate map sheets within the collection.



Volume 2, Sheet 252  
Volume 2, Sheet 246





## CITY DIRECTORIES

**1500-1546 E Anaheim St & 1205-1209 Walnut Ave**

1500-1546 E Anaheim St & 1205-1209 Walnut Ave  
Long Beach, CA 90813

Inquiry Number: 5534223.5

January 15, 2019

## The EDR-City Directory Abstract

## TABLE OF CONTENTS

### SECTION

Executive Summary

Findings

City Directory Images

***Thank you for your business.***

Please contact EDR at 1-800-352-0050  
with any questions or comments.

### **Disclaimer - Copyright and Trademark Notice**

This Report contains certain information obtained from a variety of public and other sources reasonably available to Environmental Data Resources, Inc. It cannot be concluded from this Report that coverage information for the target and surrounding properties does not exist from other sources. **NO WARRANTY EXPRESSED OR IMPLIED, IS MADE WHATSOEVER IN CONNECTION WITH THIS REPORT. ENVIRONMENTAL DATA RESOURCES, INC. SPECIFICALLY DISCLAIMS THE MAKING OF ANY SUCH WARRANTIES, INCLUDING WITHOUT LIMITATION, MERCHANTABILITY OR FITNESS FOR A PARTICULAR USE OR PURPOSE. ALL RISK IS ASSUMED BY THE USER. IN NO EVENT SHALL ENVIRONMENTAL DATA RESOURCES, INC. BE LIABLE TO ANYONE, WHETHER ARISING OUT OF ERRORS OR OMISSIONS, NEGLIGENCE, ACCIDENT OR ANY OTHER CAUSE, FOR ANY LOSS OR DAMAGE, INCLUDING, WITHOUT LIMITATION, SPECIAL, INCIDENTAL, CONSEQUENTIAL, OR EXEMPLARY DAMAGES. ANY LIABILITY ON THE PART OF ENVIRONMENTAL DATA RESOURCES, INC. IS STRICTLY LIMITED TO A REFUND OF THE AMOUNT PAID FOR THIS REPORT.** Purchaser accepts this Report "AS IS". Any analyses, estimates, ratings, environmental risk levels or risk codes provided in this Report are provided for illustrative purposes only, and are not intended to provide, nor should they be interpreted as providing any facts regarding, or prediction or forecast of, any environmental risk for any property. Only a Phase I Environmental Site Assessment performed by an environmental professional can provide information regarding the environmental risk for any property. Additionally, the information provided in this Report is not to be construed as legal advice.

Copyright 2017 by Environmental Data Resources, Inc. All rights reserved. Reproduction in any media or format, in whole or in part, of any report or map of Environmental Data Resources, Inc. or its affiliates is prohibited without prior written permission.

EDR and its logos (including Sanborn and Sanborn Map) are trademarks of Environmental Data Resources, Inc. or its affiliates. All other trademarks used herein are the property of their respective owners.

## EXECUTIVE SUMMARY

### DESCRIPTION

Environmental Data Resources, Inc.'s (EDR) City Directory Abstract is a screening tool designed to assist environmental professionals in evaluating potential liability on a target property resulting from past activities. EDR's City Directory Abstract includes a search and abstract of available city directory data. For each address, the directory lists the name of the corresponding occupant at five year intervals.

Business directories including city, cross reference and telephone directories were reviewed, if available, at approximately five year intervals for the years spanning 1920 through 2014. This report compiles information gathered in this review by geocoding the latitude and longitude of properties identified and gathering information about properties within 660 feet of the target property.

A summary of the information obtained is provided in the text of this report.

### RECORD SOURCES

EDR's Digital Archive combines historical directory listings from sources such as Cole Information and Dun & Bradstreet. These standard sources of property information complement and enhance each other to provide a more comprehensive report.

EDR is licensed to reproduce certain City Directory works by the copyright holders of those works. The purchaser of this EDR City Directory Report may include it in report(s) delivered to a customer. Reproduction of City Directories without permission of the publisher or licensed vendor may be a violation of copyright.

Data by

**infoUSA<sup>®</sup>**

Copyright © 2008  
All Rights Reserved

### RESEARCH SUMMARY

The following research sources were consulted in the preparation of this report. An "X" indicates where information was identified in the source and provided in this report.

<u>Year</u>	<u>Source</u>	<u>TP</u>	<u>Adjoining</u>	<u>Text Abstract</u>	<u>Source Image</u>
2014	EDR Digital Archive	-	X	X	-
2010	EDR Digital Archive	-	X	X	-
2006	Haines Company, Inc.	-	X	X	-
	Haines Company, Inc.	X	X	X	-
2004	Haines Company	-	-	-	-
2003	Haines & Company	-	-	-	-
2001	Haines & Company, Inc.	-	-	-	-
2000	Haines	-	X	X	-
	Haines	X	X	X	-
1999	Haines Company	-	-	-	-
1996	GTE	-	-	-	-
1995	Pacific Bell	-	X	X	-



## EXECUTIVE SUMMARY

<u>Year</u>	<u>Source</u>	<u>TP</u>	<u>Adjoining</u>	<u>Text Abstract</u>	<u>Source Image</u>
1992	PACIFIC BELL WHITE PAGES	-	-	-	-
1991	Pacific Bell	-	X	X	-
	Pacific Bell	X	X	X	-
1990	Pacific Bell	-	X	X	-
1986	Pacific Bell	-	X	X	-
1985	Pacific Bell	-	X	X	-
	Pacific Bell	X	X	X	-
1981	Pacific Telephone	-	X	X	-
1980	Pacific Telephone	-	X	X	-
	Pacific Telephone	X	X	X	-
1976	R.L. Polk & Co Publishers	-	-	-	-
1975	Pacific Telephone	-	X	X	-
	Pacific Telephone	X	X	X	-
1972	R. L. Polk & Co.	-	-	-	-
1971	R. L. Polk & Co.	-	-	-	-
1970	Pacific Telephone	-	X	X	-
1969	Pacific Telephone	-	X	X	-
	Pacific Telephone	X	X	X	-
1967	Pacific Telephone	-	X	X	-
1966	Pacific Telephone	-	-	-	-
1965	GTE	-	-	-	-
1964	Pacific Telephone	-	X	X	-
1963	Pacific Telephone	-	X	X	-
	Pacific Telephone	X	X	X	-
1962	Pacific Telephone	-	X	X	-
1961	R. L. Polk & Co.	-	-	-	-
1960	Pacific Telephone	-	X	X	-
1958	Pacific Telephone	-	X	X	-
1957	Pacific Telephone	-	X	X	-
	Pacific Telephone	X	X	X	-
1956	Pacific Telephone	-	-	-	-
1955	R. L. Polk & Co.	-	-	-	-
1954	R. L. Polk & Co.	-	X	X	-
1952	Los Angeles Directory Co.	-	X	X	-
	Los Angeles Directory Co.	X	X	X	-
1951	Los Angeles Directory Co Publishers	-	-	-	-
1950	Pacific Telephone	-	X	X	-
1949	Los Angeles Directory Co.	-	-	-	-
1948	Los Angeles Directory Co.	-	X	X	-
	Los Angeles Directory Co.	X	X	X	-
1947	Pacific Directory Co.	-	-	-	-
1946	Southern California Telephone Co	-	-	-	-

## EXECUTIVE SUMMARY

<u>Year</u>	<u>Source</u>	<u>TP</u>	<u>Adjoining</u>	<u>Text Abstract</u>	<u>Source Image</u>
1945	The Glendale Directory Co.	-	-	-	-
1944	R. L. Polk & Co.	-	X	X	-
	R. L. Polk & Co.	X	X	X	-
1942	Los Angeles Directory Co.	-	-	-	-
1940	Los Angeles Directory Co.	-	-	-	-
1939	Los Angeles Directory Co.	-	X	X	-
	Los Angeles Directory Co.	X	X	X	-
1938	Los Angeles Directory Company Publishers	-	-	-	-
1937	Los Angeles Directory Co.	-	-	-	-
1936	Los Angeles Directory Co.	-	-	-	-
1935	Los Angeles Directory Co.	-	X	X	-
	Los Angeles Directory Co.	X	X	X	-
1934	Los Angeles Directory Co.	-	-	-	-
1933	Los Angeles Directory Co.	-	-	-	-
1932	Los Angeles Directory Co.	-	-	-	-
1931	Los Angeles Directory Co.	-	X	X	-
	Los Angeles Directory Co.	X	X	X	-
1930	Los Angeles Directory Co.	-	-	-	-
1929	Los Angeles Directory Co.	-	-	-	-
1928	Los Angeles Directory Co.	-	-	-	-
1927	Los Angeles Directory Co.	-	-	-	-
1926	Los Angeles Directory Co.	-	-	-	-
1925	Los Angeles Directory Co.	-	-	-	-
1924	Los Angeles Directory Co.	-	X	X	-
	Los Angeles Directory Co.	X	X	X	-
1923	Los Angeles Directory Co.	-	-	-	-
1921	Los Angeles Directory Co.	-	-	-	-
1920	Los Angeles Directory Co.	-	-	-	-

## EXECUTIVE SUMMARY

### **SELECTED ADDRESSES**

The following addresses were selected by the client, for EDR to research. An "X" indicates where information was identified.

<b><u>Address</u></b>	<b><u>Type</u></b>	<b><u>Findings</u></b>
1205 Walnut Ave	Client Entered	X
1207 Walnut Ave	Client Entered	X
1209 Walnut Ave	Client Entered	X
1546 E Anaheim Street	Client Entered	X
1540 E Anaheim Street	Client Entered	X
1530 E Anaheim Street	Client Entered	X
1500 E Anaheim Street	Client Entered	X

## FINDINGS

### TARGET PROPERTY INFORMATION

#### ADDRESS

1500-1546 E Anaheim St & 1205-1209 Walnut Ave  
Long Beach, CA 90813

#### FINDINGS DETAIL

Target Property research detail.

#### ANAHEIM ST E

##### 1500 ANAHEIM ST E

<u>Year</u>	<u>Uses</u>	<u>Source</u>
1969	VACANT	Pacific Telephone

##### 1530 ANAHEIM ST E

<u>Year</u>	<u>Uses</u>	<u>Source</u>
1969	CHUCKS TV F APPLIANCE SLS E	Pacific Telephone

##### 1540 ANAHEIM ST E

<u>Year</u>	<u>Uses</u>	<u>Source</u>
1969	MR JS JET HAIR STYLING BARBER SHOP	Pacific Telephone
	SILVA JEFF S	Pacific Telephone

#### E ANAHEIM ST

##### 1500 E ANAHEIM ST

<u>Year</u>	<u>Uses</u>	<u>Source</u>
2006	CRI ABIUTY FIRST	Haines Company, Inc.
1991	Braille Section Community Rehabilitation Industries	Pacific Bell
	C R I Community Rehabilitation Industries	Pacific Bell
	COMMUNITY REHABILITATION INDUSTRIES	Pacific Bell
1985	Braille Section Community Rehabilitation Industries	Pacific Bell
	C R I Community Rehabilitation Industries	Pacific Bell
	Community Rehabilitation Industries	Pacific Bell
1980	C R I COMMUNITY REHABILITATION INDUSTRIES	Pacific Telephone
	COMMUNITY REHABILITATION INDUSTRIES	Pacific Telephone

## FINDINGS

<u>Year</u>	<u>Uses</u>	<u>Source</u>
1975	C R I COMMUNITY REHAB LITATION INDUSTRIES	Pacific Telephone
	COMMUNITY REHAB LITATION INDUSTRIES	Pacific Telephone
	COMMUNITY SAVINGS & LOAN ASSOCIATION Subsidiary Of Financial Federation Inc	Pacific Telephone
	Developmental Disability Program	Pacific Telephone
1963	Ideal Lndry & Dry Cbns	Pacific Telephone
1957	Ideal Lndry & Dry Cbns	Pacific Telephone
1952	Ideal Laundry	Los Angeles Directory Co.
1948	Ideal Laundry	Los Angeles Directory Co.

### 1530 E ANAHEIM ST

<u>Year</u>	<u>Uses</u>	<u>Source</u>
1963	Curleys Mtrs auto repr	Pacific Telephone
1957	Curleys Mtrs he	Pacific Telephone
1952	Brown Ollie Used Cars	Los Angeles Directory Co.
1948	Brown O H used cars	Los Angeles Directory Co.

### 1540 E ANAHEIM ST

<u>Year</u>	<u>Uses</u>	<u>Source</u>
1985	Uth Somara	Pacific Bell
1980	Phan Saman	Pacific Telephone
1963	Black Flora K Mrs I IE	Pacific Telephone
	El Barber Shop HE	Pacific Telephone
1957	Black Everett E he	Pacific Telephone
	Goodson Barber Shop	Pacific Telephone
1952	Black E E barber	Los Angeles Directory Co.
1948	Black E E barber	Los Angeles Directory Co.

### 1542 E ANAHEIM ST

<u>Year</u>	<u>Uses</u>	<u>Source</u>
1991	Angkor Market	Pacific Bell
1985	Angkor Mkt	Pacific Bell
1980	Angkor Market	Pacific Telephone
1963	Doll use Beauty Salon HE	Pacific Telephone
1957	Miller Kay Bkpg Serv ie	Pacific Telephone
1948	Walker John radio repr	Los Angeles Directory Co.

## FINDINGS

### 1544 E ANAHEIM ST

<u>Year</u>	<u>Uses</u>	<u>Source</u>
1963	Chicks Place HE	Pacific Telephone
1957	Jacks Cafe be	Pacific Telephone
1952	Jacks Chas Cafe	Los Angeles Directory Co.
1948	Jack C E liquor	Los Angeles Directory Co.

### 1546 E ANAHEIM ST

<u>Year</u>	<u>Uses</u>	<u>Source</u>
1991	Daily Cafe	Pacific Bell
1963	Vacant	Pacific Telephone
1957	Vacant	Pacific Telephone

### E Anaheim Street

#### 1500 E Anaheim Street

<u>Year</u>	<u>Uses</u>	<u>Source</u>
2006	CRI ABIUTY FIRST	Haines Company, Inc.
1991	Braille Section Community Rehabilitation Industries	Pacific Bell
	C R I Community Rehabilitation Industries	Pacific Bell
	COMMUNITY REHABILITATION INDUSTRIES	Pacific Bell
1985	Braille Section Community Rehabilitation Industries	Pacific Bell
	C R I Community Rehabilitation Industries	Pacific Bell
	Community Rehabilitation Industries	Pacific Bell
1980	C R I COMMUNITY REHABILITATION INDUSTRIES	Pacific Telephone
	COMMUNITY REHABILITATION INDUSTRIES	Pacific Telephone
1975	C R I COMMUNITY REHABILITATION INDUSTRIES	Pacific Telephone
	COMMUNITY REHABILITATION INDUSTRIES	Pacific Telephone
	COMMUNITY SAVINGS & LOAN ASSOCIATION Subsidiary Of Financial Federation Inc	Pacific Telephone
	Developmental Disability Program	Pacific Telephone
1969	VACANT	Pacific Telephone
1963	Ideal Lndry & Dry Cbns	Pacific Telephone
1957	Ideal Lndry & Dry Cbns	Pacific Telephone
1952	Ideal Laundry	Los Angeles Directory Co.



## FINDINGS

<u>Year</u>	<u>Uses</u>	<u>Source</u>
1948	Ideal Laundry	Los Angeles Directory Co.

### 1530 E Anaheim Street

<u>Year</u>	<u>Uses</u>	<u>Source</u>
1969	CHUCKS TV F APPLIANCE SLS E	Pacific Telephone
1963	Curleys Mtrs auto repr	Pacific Telephone
1957	Curleys Mtrs he	Pacific Telephone
1952	Brown Ollie Used Cars	Los Angeles Directory Co.
1948	Brown O H used cars	Los Angeles Directory Co.

### 1540 E Anaheim Street

<u>Year</u>	<u>Uses</u>	<u>Source</u>
1985	Uth Somara	Pacific Bell
1980	Phan Saman	Pacific Telephone
1969	MR JS JET HAIR STYLING BARBER SHOP	Pacific Telephone
	SILVA JEFF S	Pacific Telephone
1963	Black Flora K Mrs I IE	Pacific Telephone
	EI Barber Shop HE	Pacific Telephone
1957	Black Everett E he	Pacific Telephone
	Goodson Barber Shop	Pacific Telephone
1952	Black E E barber	Los Angeles Directory Co.
1948	Black E E barber	Los Angeles Directory Co.

### 1546 E Anaheim Street

<u>Year</u>	<u>Uses</u>	<u>Source</u>
1991	Daily Cafe	Pacific Bell
1963	Vacant	Pacific Telephone
1957	Vacant	Pacific Telephone

### Walnut Ave

#### 1205 Walnut Ave

<u>Year</u>	<u>Uses</u>	<u>Source</u>
2006	No Current Listing	Haines Company, Inc.
2000	MAIN Lewis	Haines
1991	Main Lewis Jr	Pacific Bell
	Main Lewis L violns	Pacific Bell
	Mains Violin Shop	Pacific Bell
1985	Main Lewis Jr	Pacific Bell
	MAIN LEWIS L violns	Pacific Bell

## FINDINGS

<u>Year</u>	<u>Uses</u>	<u>Source</u>
1985	Mains Violin Shop	Pacific Bell
1980	Main Lewis L violns	Pacific Telephone
1975	Main Lewis L violns	Pacific Telephone
1969	MAIN LEWIS L	Pacific Telephone
	MAINS VIOLIN SHCP	Pacific Telephone
1963	Main Lewis L BE	Pacific Telephone
	Mains Violin Shop HE	Pacific Telephone
1957	Cigna Salvatore he	Pacific Telephone
1952	Speck G L	Los Angeles Directory Co.
1948	Sheetz R C	Los Angeles Directory Co.
1944	Sheetz R C	R. L. Polk & Co.
1939	Southwick N I	Los Angeles Directory Co.
1935	Southwick N I	Los Angeles Directory Co.
1931	Groer W 3 a	Los Angeles Directory Co.
1924	E B Cast	Los Angeles Directory Co.

### WALNUT AVE

#### 1207 WALNUT AVE

<u>Year</u>	<u>Uses</u>	<u>Source</u>
1969	BRADY MM C	Pacific Telephone

### Walnut Ave

#### 1207 Walnut Ave

<u>Year</u>	<u>Uses</u>	<u>Source</u>
1969	BRADY MM C	Pacific Telephone

### WALNUT AVE

#### 1207 WALNUT AVE

<u>Year</u>	<u>Uses</u>	<u>Source</u>
1963	Brady Wm C HE	Pacific Telephone

### Walnut Ave

#### 1207 Walnut Ave

<u>Year</u>	<u>Uses</u>	<u>Source</u>
1963	Brady Wm C HE	Pacific Telephone

## FINDINGS

### WALNUT AVE

#### 1207 WALNUT AVE

<u>Year</u>	<u>Uses</u>	<u>Source</u>
1957	Oudkirk Donald W	Pacific Telephone

### Walnut Ave

#### 1207 Walnut Ave

<u>Year</u>	<u>Uses</u>	<u>Source</u>
1957	Oudkirk Donald W	Pacific Telephone

### WALNUT AVE

#### 1207 WALNUT AVE

<u>Year</u>	<u>Uses</u>	<u>Source</u>
1952	Oudkirk Ida	Los Angeles Directory Co.

### Walnut Ave

#### 1207 Walnut Ave

<u>Year</u>	<u>Uses</u>	<u>Source</u>
1952	Oudkirk Ida	Los Angeles Directory Co.

### WALNUT AVE

#### 1207 WALNUT AVE

<u>Year</u>	<u>Uses</u>	<u>Source</u>
1948	Young RL Ln	Los Angeles Directory Co.

### Walnut Ave

#### 1207 Walnut Ave

<u>Year</u>	<u>Uses</u>	<u>Source</u>
1948	Young RL Ln	Los Angeles Directory Co.

### WALNUT AVE

#### 1207 WALNUT AVE

<u>Year</u>	<u>Uses</u>	<u>Source</u>
1944	Steward C E	R. L. Polk & Co.

## FINDINGS

### Walnut Ave

#### 1207 Walnut Ave

<u>Year</u>	<u>Uses</u>	<u>Source</u>
1944	Steward C E	R. L. Polk & Co.

### WALNUT AVE

#### 1207 WALNUT AVE

<u>Year</u>	<u>Uses</u>	<u>Source</u>
1939	Carl E L	Los Angeles Directory Co.

### Walnut Ave

#### 1207 Walnut Ave

<u>Year</u>	<u>Uses</u>	<u>Source</u>
1939	Carl E L	Los Angeles Directory Co.

### WALNUT AVE

#### 1207 WALNUT AVE

<u>Year</u>	<u>Uses</u>	<u>Source</u>
1935	Rea J A o	Los Angeles Directory Co.

### Walnut Ave

#### 1207 Walnut Ave

<u>Year</u>	<u>Uses</u>	<u>Source</u>
1935	Rea J A o	Los Angeles Directory Co.

### WALNUT AVE

#### 1207 WALNUT AVE

<u>Year</u>	<u>Uses</u>	<u>Source</u>
1931	Rea J M	Los Angeles Directory Co.

### Walnut Ave

#### 1207 Walnut Ave

<u>Year</u>	<u>Uses</u>	<u>Source</u>
1931	Rea J M	Los Angeles Directory Co.

## FINDINGS

### WALNUT AVE

#### 1207 WALNUT AVE

<u>Year</u>	<u>Uses</u>	<u>Source</u>
1924	J M Rea	Los Angeles Directory Co.

### Walnut Ave

#### 1207 Walnut Ave

<u>Year</u>	<u>Uses</u>	<u>Source</u>
1924	J M Rea	Los Angeles Directory Co.

### WALNUT AVE

#### 1209 WALNUT AVE

<u>Year</u>	<u>Uses</u>	<u>Source</u>
2006	No Current Listing	Haines Company, Inc.

### Walnut Ave

#### 1209 Walnut Ave

<u>Year</u>	<u>Uses</u>	<u>Source</u>
2006	No Current Listing	Haines Company, Inc.

### WALNUT AVE

#### 1209 WALNUT AVE

<u>Year</u>	<u>Uses</u>	<u>Source</u>
1991	Chez Bon Guest Home West	Pacific Bell

### Walnut Ave

#### 1209 Walnut Ave

<u>Year</u>	<u>Uses</u>	<u>Source</u>
1991	Chez Bon Guest Home West	Pacific Bell

### WALNUT AVE

#### 1209 WALNUT AVE

<u>Year</u>	<u>Uses</u>	<u>Source</u>
1985	Chez Bon Guest Home West	Pacific Bell

## FINDINGS

### Walnut Ave

#### 1209 Walnut Ave

<u>Year</u>	<u>Uses</u>	<u>Source</u>
1985	Chez Bon Guest Home West	Pacific Bell

### WALNUT AVE

#### 1209 WALNUT AVE

<u>Year</u>	<u>Uses</u>	<u>Source</u>
1980	Chez Bon Guest Home West	Pacific Telephone

### Walnut Ave

#### 1209 Walnut Ave

<u>Year</u>	<u>Uses</u>	<u>Source</u>
1980	Chez Bon Guest Home West	Pacific Telephone

### WALNUT AVE

#### 1209 WALNUT AVE

<u>Year</u>	<u>Uses</u>	<u>Source</u>
1969	COOPER ROET	Pacific Telephone
	CUNNINGHAM SAM	Pacific Telephone
	LUCERO KATH	Pacific Telephone
	SCHOFFSTALL MARGT MRS	Pacific Telephone

### Walnut Ave

#### 1209 Walnut Ave

<u>Year</u>	<u>Uses</u>	<u>Source</u>
1969	COOPER ROET	Pacific Telephone
	CUNNINGHAM SAM	Pacific Telephone
	LUCERO KATH	Pacific Telephone
	SCHOFFSTALL MARGT MRS	Pacific Telephone

### WALNUT AVE

#### 1209 WALNUT AVE

<u>Year</u>	<u>Uses</u>	<u>Source</u>
1963	a Liotta Sam I	Pacific Telephone
	b Bartle Chas HE	Pacific Telephone



## FINDINGS

<u>Year</u>	<u>Uses</u>	<u>Source</u>
1963	c Browning Virginia	Pacific Telephone
	Gildon Jewel W HE	Pacific Telephone

### Walnut Ave

#### 1209 Walnut Ave

<u>Year</u>	<u>Uses</u>	<u>Source</u>
1963	a Liotta Sam I	Pacific Telephone
	b Bartle Chas HE	Pacific Telephone
	c Browning Virginia	Pacific Telephone
	Gildon Jewel W HE	Pacific Telephone

### WALNUT AVE

#### 1209 WALNUT AVE

<u>Year</u>	<u>Uses</u>	<u>Source</u>
1957	a Milam Chas F	Pacific Telephone
	b Bartell Chas	Pacific Telephone
	c Chase Della B Mrs he	Pacific Telephone
	Gildon Jewel W he	Pacific Telephone

### Walnut Ave

#### 1209 Walnut Ave

<u>Year</u>	<u>Uses</u>	<u>Source</u>
1957	a Milam Chas F	Pacific Telephone
	b Bartell Chas	Pacific Telephone
	c Chase Della B Mrs he	Pacific Telephone
	Gildon Jewel W he	Pacific Telephone

### WALNUT AVE

#### 1209 WALNUT AVE

<u>Year</u>	<u>Uses</u>	<u>Source</u>
1952	a Rousseau Jack	Los Angeles Directory Co.
	b Mueller Jacqueline	Los Angeles Directory Co.
	c Schoettger Helen	Los Angeles Directory Co.
	Gildon J W	Los Angeles Directory Co.

## FINDINGS

### Walnut Ave

#### 1209 Walnut Ave

<u>Year</u>	<u>Uses</u>	<u>Source</u>
1952	a Rousseau Jack	Los Angeles Directory Co.
	b Mueller Jacqueline	Los Angeles Directory Co.
	c Schoettger Helen	Los Angeles Directory Co.
	Gildon J W	Los Angeles Directory Co.

### WALNUT AVE

#### 1209 WALNUT AVE

<u>Year</u>	<u>Uses</u>	<u>Source</u>
1948	a Gildon 3 W	Los Angeles Directory Co.
	ACox D J	Los Angeles Directory Co.
	Koerner M B Mrs	Los Angeles Directory Co.

### Walnut Ave

#### 1209 Walnut Ave

<u>Year</u>	<u>Uses</u>	<u>Source</u>
1948	a Gildon 3 W	Los Angeles Directory Co.
	ACox D J	Los Angeles Directory Co.
	Koerner M B Mrs	Los Angeles Directory Co.

### WALNUT AVE

#### 1209 WALNUT AVE

<u>Year</u>	<u>Uses</u>	<u>Source</u>
1944	1/2b Zoeller Homer	R. L. Polk & Co.
	1/2c Everhart G A Mrs	R. L. Polk & Co.
	a Mullvahill Harriett Mrs	R. L. Polk & Co.
	Raab J F	R. L. Polk & Co.

### Walnut Ave

#### 1209 Walnut Ave

<u>Year</u>	<u>Uses</u>	<u>Source</u>
1944	1/2b Zoeller Homer	R. L. Polk & Co.
	1/2c Everhart G A Mrs	R. L. Polk & Co.
	a Mullvahill Harriett Mrs	R. L. Polk & Co.

## FINDINGS

<u>Year</u>	<u>Uses</u>	<u>Source</u>
1944	Raab J F	R. L. Polk & Co.

### WALNUT AVE

#### 1209 WALNUT AVE

<u>Year</u>	<u>Uses</u>	<u>Source</u>
1939	1/2a Henthorn Kenneth	Los Angeles Directory Co.
	1/2b Townsend Sallie Mrs	Los Angeles Directory Co.
	1/2c Eberhart Grace Mrs	Los Angeles Directory Co.
	Raah i F	Los Angeles Directory Co.

### Walnut Ave

#### 1209 Walnut Ave

<u>Year</u>	<u>Uses</u>	<u>Source</u>
1939	1/2a Henthorn Kenneth	Los Angeles Directory Co.
	1/2b Townsend Sallie Mrs	Los Angeles Directory Co.
	1/2c Eberhart Grace Mrs	Los Angeles Directory Co.
	Raah i F	Los Angeles Directory Co.

### WALNUT AVE

#### 1209 WALNUT AVE

<u>Year</u>	<u>Uses</u>	<u>Source</u>
1935	1/2 Bishop H E	Los Angeles Directory Co.
	a Bailey F B Mrs o	Los Angeles Directory Co.
	b Davidson C E	Los Angeles Directory Co.
	Stock J S	Los Angeles Directory Co.

### Walnut Ave

#### 1209 Walnut Ave

<u>Year</u>	<u>Uses</u>	<u>Source</u>
1935	1/2 Bishop H E	Los Angeles Directory Co.
	a Bailey F B Mrs o	Los Angeles Directory Co.
	b Davidson C E	Los Angeles Directory Co.
	Stock J S	Los Angeles Directory Co.

## FINDINGS

### WALNUT AVE

#### 1209 WALNUT AVE

<u>Year</u>	<u>Uses</u>	<u>Source</u>
1931	1/2 Solomon Julius	Los Angeles Directory Co.
	a Baily F 3 Mrs a	Los Angeles Directory Co.
	b Jensen Fredk	Los Angeles Directory Co.
	Searing D A	Los Angeles Directory Co.

### Walnut Ave

#### 1209 Walnut Ave

<u>Year</u>	<u>Uses</u>	<u>Source</u>
1931	1/2 Solomon Julius	Los Angeles Directory Co.
	a Baily F 3 Mrs a	Los Angeles Directory Co.
	b Jensen Fredk	Los Angeles Directory Co.
	Searing D A	Los Angeles Directory Co.

### WALNUT AVE

#### 1209 WALNUT AVE

<u>Year</u>	<u>Uses</u>	<u>Source</u>
1924	1/2 C A Mc Gill	Los Angeles Directory Co.
	A B Cherry	Los Angeles Directory Co.
	A Vacant	Los Angeles Directory Co.
	B C E Hallstrom	Los Angeles Directory Co.

### Walnut Ave

#### 1209 Walnut Ave

<u>Year</u>	<u>Uses</u>	<u>Source</u>
1924	1/2 C A Mc Gill	Los Angeles Directory Co.
	A B Cherry	Los Angeles Directory Co.
	A Vacant	Los Angeles Directory Co.
	B C E Hallstrom	Los Angeles Directory Co.

## FINDINGS

### ADJOINING PROPERTY DETAIL

The following Adjoining Property addresses were researched for this report. Detailed findings are provided for each address.

#### 11TH ST E

##### 1401 11TH ST E

<u>Year</u>	<u>Uses</u>	<u>Source</u>
1969	RULE ELIZ MRS	Pacific Telephone
1944	1/2 Hagin John	R. L. Polk & Co.
	Herrmsann Kath Mrs	R. L. Polk & Co.
1939	1/2 Wilkerson John	Los Angeles Directory Co.
	Banister H C	Los Angeles Directory Co.
	beauty shop	Los Angeles Directory Co.
	Banister Evelyn Mrs	Los Angeles Directory Co.
1935	1/2 1k Littrell Thelma Mrs	Los Angeles Directory Co.
	Corrigan L E	Los Angeles Directory Co.
	Corrigan Marion Mrs beauty shop	Los Angeles Directory Co.

##### 1402 11TH ST E

<u>Year</u>	<u>Uses</u>	<u>Source</u>
1969	MYER DAVID N	Pacific Telephone
1944	Wakefield R D Mrs	R. L. Polk & Co.
1939	Rankin Joe	Los Angeles Directory Co.
1935	Fags L G	Los Angeles Directory Co.

##### 1403 11TH ST E

<u>Year</u>	<u>Uses</u>	<u>Source</u>
1969	JONES MARCIA	Pacific Telephone

##### 1405 11TH ST E

<u>Year</u>	<u>Uses</u>	<u>Source</u>
1969	PRIDE MARION W	Pacific Telephone

##### 1407 11TH ST E

<u>Year</u>	<u>Uses</u>	<u>Source</u>
1969	SHAFFER OSCAR L	Pacific Telephone

## FINDINGS

### 1409 11TH ST E

<u>Year</u>	<u>Uses</u>	<u>Source</u>
1969	OUNEHEW LYNDALL MRS	Pacific Telephone

### 1417 11TH ST E

<u>Year</u>	<u>Uses</u>	<u>Source</u>
1962	ROELANDT RICHARD L	Pacific Telephone

### 1441 11TH ST E

<u>Year</u>	<u>Uses</u>	<u>Source</u>
1969	VACANT	Pacific Telephone
1944	ACulbertson C H	R. L. Polk & Co.
1939	AVan Leuven W W	Los Angeles Directory Co.
1935	Van Leuven W W	Los Angeles Directory Co.

### 1443 11TH ST E

<u>Year</u>	<u>Uses</u>	<u>Source</u>
1969	HOLMES CECIL	Pacific Telephone
1944	4 Mc Donald C W	R. L. Polk & Co.
1939	King Lorenzo	Los Angeles Directory Co.
1935	Kurtle Henry	Los Angeles Directory Co.

### 1448 11TH ST E

<u>Year</u>	<u>Uses</u>	<u>Source</u>
1969	DOTSON JAMES C	Pacific Telephone
1944	Simmons J R	R. L. Polk & Co.
1939	Simmons J R	Los Angeles Directory Co.
1935	Vibbers C H	Los Angeles Directory Co.

### 1500 11TH ST E

<u>Year</u>	<u>Uses</u>	<u>Source</u>
1969	EARNSHAW LORRAINE MRS	Pacific Telephone
1944	Earnshaw	R. L. Polk & Co.
	a Freeze Howard	R. L. Polk & Co.
1939	a Reed B R	Los Angeles Directory Co.
	AGuion Lydia Mrs	Los Angeles Directory Co.
1935	a Reed B ao	Los Angeles Directory Co.
	Baker P B	Los Angeles Directory Co.



## FINDINGS

### 1501 11TH ST E

<u>Year</u>	<u>Uses</u>	<u>Source</u>
1969	MC CALLUM CLYDE B	Pacific Telephone
1944	Hees Frank	R. L. Polk & Co.
	a Scott Anne Mrs	R. L. Polk & Co.
1939	Hees Frank	Los Angeles Directory Co.
	a ARenhaw C	Los Angeles Directory Co.
1935	a Renshaw C E	Los Angeles Directory Co.
	Jones S 1pencer	Los Angeles Directory Co.

### 1502 11TH ST E

<u>Year</u>	<u>Uses</u>	<u>Source</u>
1969	PUGLIA TONY JR	Pacific Telephone

### 1503 11TH ST E

<u>Year</u>	<u>Uses</u>	<u>Source</u>
1969	VON BRETHORST LEONA P MRS	Pacific Telephone
1939	Stewart Lulu Mrs	Los Angeles Directory Co.
1935	Simpson Earl	Los Angeles Directory Co.

### 1505 11TH ST E

<u>Year</u>	<u>Uses</u>	<u>Source</u>
1969	CYPRESS VILLA APTS	Pacific Telephone
	ROE HOWARD	Pacific Telephone
	SPENCER WAYNE	Pacific Telephone
	VACANT	Pacific Telephone
	AMSLER CONNIE	Pacific Telephone
	GEORGE NORMAN H	Pacific Telephone
	SHANMUGAM NACHIAPPAN	Pacific Telephone
	HARRELL GARY C	Pacific Telephone
	GOSSARD THOS	Pacific Telephone
	VACANT	Pacific Telephone
	VACANT	Pacific Telephone
	RITCHIE DAVID L	Pacific Telephone
	WEISZ DOROTHY	Pacific Telephone
	BALDWIN JACK A	Pacific Telephone
	TOPPING THOS	Pacific Telephone
	SMITH JOHN LOCKE	Pacific Telephone
	DOYLE JAMES L	Pacific Telephone
	VACANT	Pacific Telephone

## FINDINGS

<u>Year</u>	<u>Uses</u>	<u>Source</u>
1969	BROWN PAUL	Pacific Telephone
	CLIFTON MICHL H	Pacific Telephone
	STARR THOS JR	Pacific Telephone
	VACANT	Pacific Telephone
1944	Post C C	R. L. Polk & Co.
1939	AFlesher J N	Los Angeles Directory Co.
1935	Flesher J N o	Los Angeles Directory Co.

### 1506 11TH ST E

<u>Year</u>	<u>Uses</u>	<u>Source</u>
1969	HANM JACK D	Pacific Telephone
1944	Muir J R	R. L. Polk & Co.
1939	AMuir J R	Los Angeles Directory Co.
1935	Muir J R	Los Angeles Directory Co.

### 1508 11TH ST E

<u>Year</u>	<u>Uses</u>	<u>Source</u>
1969	VERCH ARTH R	Pacific Telephone
1944	Wolfe J W	R. L. Polk & Co.
1939	Bechtel E M	Los Angeles Directory Co.
1935	Graham Ivy Mrs	Los Angeles Directory Co.

### 1510 11TH ST E

<u>Year</u>	<u>Uses</u>	<u>Source</u>
1969	GARRETT RICHO R	Pacific Telephone
1944	Roberts Ioward	R. L. Polk & Co.
1939	Maples Ezsie Mrs	Los Angeles Directory Co.
1935	Nelson J B	Los Angeles Directory Co.

### 1512 11TH ST E

<u>Year</u>	<u>Uses</u>	<u>Source</u>
1969	MEYER DOROTHY M MRS	Pacific Telephone
	SHIPLEY DORIS MRS	Pacific Telephone
	MARES KIP L	Pacific Telephone
	MULLEN VIRGIL E	Pacific Telephone
1944	c Gordon Josephine Mrs	R. L. Polk & Co.
	a Castleberry Clyde	R. L. Polk & Co.
1939	Castleberry C A	Los Angeles Directory Co.
	Cadwallader D J	Los Angeles Directory Co.
	ABekman A C	Los Angeles Directory Co.

## FINDINGS

<u>Year</u>	<u>Uses</u>	<u>Source</u>
1939	Amstut P T	Los Angeles Directory Co.
	AAI legar J C	Los Angeles Directory Co.
1935	Murphy L M	Los Angeles Directory Co.
	Mc Knight Albt	Los Angeles Directory Co.
	Alleger J C	Los Angeles Directory Co.

### 1515 11TH ST E

<u>Year</u>	<u>Uses</u>	<u>Source</u>
1944	b Castleberry Perry	R. L. Polk & Co.
	a Brewster 3 C	R. L. Polk & Co.
1939	a Ohmans John	Los Angeles Directory Co.
	Brewster J C	Los Angeles Directory Co.
1935	a Brewster J C	Los Angeles Directory Co.
	Boyer Ethel Mrs	Los Angeles Directory Co.

### 1517 11TH ST E

<u>Year</u>	<u>Uses</u>	<u>Source</u>
1970	STAHL HEINZ	Pacific Telephone
1944	Chard L D	R. L. Polk & Co.
1939	Waddell H M	Los Angeles Directory Co.
1935	Cheser R M	Los Angeles Directory Co.

### 1521 11TH ST E

<u>Year</u>	<u>Uses</u>	<u>Source</u>
1944	Murchie Howard	R. L. Polk & Co.
1939	APauls E H	Los Angeles Directory Co.
1935	Pauls E H	Los Angeles Directory Co.

### 1528 11TH ST E

<u>Year</u>	<u>Uses</u>	<u>Source</u>
1969	BUTTERWORTH GLENN C	Pacific Telephone
1944	Butterworth G 1 C	R. L. Polk & Co.
1939	AButterworth G C	Los Angeles Directory Co.
	Hofmeister G A	Los Angeles Directory Co.
1935	Butterworth G C	Los Angeles Directory Co.

### 1626 11TH ST E

<u>Year</u>	<u>Uses</u>	<u>Source</u>
1969	LARRAGOITIY JESS V	Pacific Telephone
1944	Gillmnan J t W	R. L. Polk & Co.

## FINDINGS

<u>Year</u>	<u>Uses</u>	<u>Source</u>
1939	Billingaley E L	Los Angeles Directory Co.
1935	Billi Knsley E L	Los Angeles Directory Co.

### 1634 11TH ST E

<u>Year</u>	<u>Uses</u>	<u>Source</u>
1969	LA BELLE PAUL G	Pacific Telephone
1944	Taylor AD	R. L. Polk & Co.
1939	Houghton A	Los Angeles Directory Co.
1935	Shanklin Roscoe	Los Angeles Directory Co.

### 1642 11TH ST E

<u>Year</u>	<u>Uses</u>	<u>Source</u>
1969	ELAM EVA L MRS S	Pacific Telephone
1944	Meads C W	R. L. Polk & Co.
1939	Elam E L Mrs	Los Angeles Directory Co.
1935	Fowler A E	Los Angeles Directory Co.

### 1704 11TH ST E

<u>Year</u>	<u>Uses</u>	<u>Source</u>
1969	VELONIS THOS	Pacific Telephone
1939	AKierstead J E	Los Angeles Directory Co.
1935	Tolle E G Mrs	Los Angeles Directory Co.

## ANAHEIM ST E

### 1360 ANAHEIM ST E

<u>Year</u>	<u>Uses</u>	<u>Source</u>
1969	DEATONS USED CARS	Pacific Telephone

### 1380 ANAHEIM ST E

<u>Year</u>	<u>Uses</u>	<u>Source</u>
1969	CLIFFS USED CAR STGE ONLY	Pacific Telephone

### 1401 ANAHEIM ST E

<u>Year</u>	<u>Uses</u>	<u>Source</u>
1969	SOUTHERN VENETIAN BLIND CO	Pacific Telephone

### 1403 ANAHEIM ST E

<u>Year</u>	<u>Uses</u>	<u>Source</u>
1969	LEAVITT SUE MRS	Pacific Telephone
	WOLFE JACK	Pacific Telephone

## FINDINGS

### 1404 ANAHEIM ST E

<u>Year</u>	<u>Uses</u>	<u>Source</u>
1969	LETTS TIRE BRAKE 6 MUFFLER SERVICE	Pacific Telephone

### 1409 ANAHEIM ST E

<u>Year</u>	<u>Uses</u>	<u>Source</u>
1969	COMMUNITY REHABILITATION INDUSTRIES OROS	Pacific Telephone

### 1412 ANAHEIM ST E

<u>Year</u>	<u>Uses</u>	<u>Source</u>
1969	VACANT	Pacific Telephone

### 1416 ANAHEIM ST E

<u>Year</u>	<u>Uses</u>	<u>Source</u>
1969	THRIFTY WASH LNDRY SELF SERV	Pacific Telephone

### 1420 ANAHEIM ST E

<u>Year</u>	<u>Uses</u>	<u>Source</u>
1969	VACANT	Pacific Telephone

### 1427 ANAHEIM ST E

<u>Year</u>	<u>Uses</u>	<u>Source</u>
1969	SUBLETT W T USED CARS	Pacific Telephone

### 1430 ANAHEIM ST E

<u>Year</u>	<u>Uses</u>	<u>Source</u>
1969	BEKINS VAN & STORAGE CO	Pacific Telephone

### 1438 ANAHEIM ST E

<u>Year</u>	<u>Uses</u>	<u>Source</u>
1969	JACKS COMMISSION HOUSE USED MDSE	Pacific Telephone

### 1440 ANAHEIM ST E

<u>Year</u>	<u>Uses</u>	<u>Source</u>
1969	APARTMENTS	Pacific Telephone
	MACALUSO LARRY	Pacific Telephone
	GRIFFIN WM A	Pacific Telephone
	DRENNEN HENRY	Pacific Telephone
	EARLES RICHD L	Pacific Telephone

## FINDINGS

### 1501 ANAHEIM ST E

<u>Year</u>	<u>Uses</u>	<u>Source</u>
1969	STOHLMAN BROS BLACKSMITH SHOP	Pacific Telephone

### 1503 ANAHEIM ST E

<u>Year</u>	<u>Uses</u>	<u>Source</u>
1969	VACANT	Pacific Telephone

### 1511 ANAHEIM ST E

<u>Year</u>	<u>Uses</u>	<u>Source</u>
1969	VACANT	Pacific Telephone

### 1515 ANAHEIM ST E

<u>Year</u>	<u>Uses</u>	<u>Source</u>
1969	SHUMAKE EUG	Pacific Telephone

### 1525 ANAHEIM ST E

<u>Year</u>	<u>Uses</u>	<u>Source</u>
1969	RICH EDITH L MRS	Pacific Telephone

### 1545 ANAHEIM ST E

<u>Year</u>	<u>Uses</u>	<u>Source</u>
1969	POWER THRUST SERV GAS STA	Pacific Telephone

### 1600 ANAHEIM ST E

<u>Year</u>	<u>Uses</u>	<u>Source</u>
1969	COURTESY CAR SALES	Pacific Telephone

### 1601 ANAHEIM ST E

<u>Year</u>	<u>Uses</u>	<u>Source</u>
1969	EDDIES MARKET GRO	Pacific Telephone

### 1602 ANAHEIM ST E

<u>Year</u>	<u>Uses</u>	<u>Source</u>
1969	VACANT	Pacific Telephone

### 1603 ANAHEIM ST E

<u>Year</u>	<u>Uses</u>	<u>Source</u>
1969	VACANT	Pacific Telephone

### 1605 ANAHEIM ST E

<u>Year</u>	<u>Uses</u>	<u>Source</u>
1969	VACANT	Pacific Telephone

## FINDINGS

<u>Year</u>	<u>Uses</u>	<u>Source</u>
1969	PAULS COMMISSION HOUSE ST E	Pacific Telephone

### 1607 ANAHEIM ST E

<u>Year</u>	<u>Uses</u>	<u>Source</u>
1969	VACANT	Pacific Telephone
	KITTREDGE FLORENCE L MRS	Pacific Telephone
	BROWN PARMALEE MRS	Pacific Telephone
	BYRUM LENORA MRS	Pacific Telephone
	ALLENDER MARGIE M	Pacific Telephone
	PAULS COMMISSION HOUSE	Pacific Telephone
	APARTMENTS	Pacific Telephone

### 1611 ANAHEIM ST E

<u>Year</u>	<u>Uses</u>	<u>Source</u>
1969	STEVES GUN & COIN SHOP	Pacific Telephone

### 1616 ANAHEIM ST E

<u>Year</u>	<u>Uses</u>	<u>Source</u>
1969	JACKS CAFE	Pacific Telephone

### 1617 ANAHEIM ST E

<u>Year</u>	<u>Uses</u>	<u>Source</u>
1969	GOLDEN KRISP COOKIES CO	Pacific Telephone

### 1618 ANAHEIM ST E

<u>Year</u>	<u>Uses</u>	<u>Source</u>
1969	VACANT	Pacific Telephone

### 1620 ANAHEIM ST E

<u>Year</u>	<u>Uses</u>	<u>Source</u>
1969	BERNIES TRANSMISSION SERVICE AUTO REPR	Pacific Telephone

### 1624 ANAHEIM ST E

<u>Year</u>	<u>Uses</u>	<u>Source</u>
1969	VACANT	Pacific Telephone

### 1625 ANAHEIM ST E

<u>Year</u>	<u>Uses</u>	<u>Source</u>
1969	COCOA PALMS TAVERN	Pacific Telephone



## FINDINGS

### 1627 ANAHEIM ST E

<u>Year</u>	<u>Uses</u>	<u>Source</u>
1969	TWILIGHT COFFEE SHOP	Pacific Telephone

### 1628 ANAHEIM ST E

<u>Year</u>	<u>Uses</u>	<u>Source</u>
1969	ZALACO STOVE WORKS REPR	Pacific Telephone
	ANAHEIM ST E Contd	Pacific Telephone

### 1630 ANAHEIM ST E

<u>Year</u>	<u>Uses</u>	<u>Source</u>
1969	BELMONT SHORE MASONIC TEMPLE	Pacific Telephone

### 1634 ANAHEIM ST E

<u>Year</u>	<u>Uses</u>	<u>Source</u>
1969	MILTONS FIXTURES RESTR EQUIP	Pacific Telephone

### 1636 ANAHEIM ST E

<u>Year</u>	<u>Uses</u>	<u>Source</u>
1969	PAULS THRIFT SHOP	Pacific Telephone

### 1638 ANAHEIM ST E

<u>Year</u>	<u>Uses</u>	<u>Source</u>
1969	MARGES COFFEE SHOP	Pacific Telephone

### 1639 ANAHEIM ST E

<u>Year</u>	<u>Uses</u>	<u>Source</u>
1969	SNOWS CLOCK SHOPPE WATCH REPR	Pacific Telephone

### 1643 ANAHEIM ST E

<u>Year</u>	<u>Uses</u>	<u>Source</u>
1969	ALMAS 6 RAYS SALVAGE	Pacific Telephone

### 1647 ANAHEIM ST E

<u>Year</u>	<u>Uses</u>	<u>Source</u>
1969	FIXES CLEANERS	Pacific Telephone

### 1700 ANAHEIM ST E

<u>Year</u>	<u>Uses</u>	<u>Source</u>
1969	BETTY 6 JOES 20 HAND DEALER USED MDSE	Pacific Telephone

## FINDINGS

### 1701 ANAHEIM ST E

<u>Year</u>	<u>Uses</u>	<u>Source</u>
1969	VACANT	Pacific Telephone

### 1704 ANAHEIM ST E

<u>Year</u>	<u>Uses</u>	<u>Source</u>
1969	OFFICE FURNITURE STORAGE OUTLET	Pacific Telephone

### 1710 ANAHEIM ST E

<u>Year</u>	<u>Uses</u>	<u>Source</u>
1969	DOMS PAINT & BODY SHOP	Pacific Telephone

### 1719 ANAHEIM ST E

<u>Year</u>	<u>Uses</u>	<u>Source</u>
1969	CITY PHOTO SERVICE DLRS 6 REPR	Pacific Telephone

### 1720 ANAHEIM ST E

<u>Year</u>	<u>Uses</u>	<u>Source</u>
1969	ITALIAN FOOD PRODUCTS	Pacific Telephone
	PACIFIC COAST IMPORTERS	Pacific Telephone
	DICKS MEAT CO	Pacific Telephone

### 1731 ANAHEIM ST E

<u>Year</u>	<u>Uses</u>	<u>Source</u>
1969	HILL TOP AUTO SALES	Pacific Telephone

### 1733 ANAHEIM ST E

<u>Year</u>	<u>Uses</u>	<u>Source</u>
1969	ABLE REFRIGERATION REPR	Pacific Telephone

### 1734 ANAHEIM ST E

<u>Year</u>	<u>Uses</u>	<u>Source</u>
1969	LONG BEACH BAKERY	Pacific Telephone

### 1735 ANAHEIM ST E

<u>Year</u>	<u>Uses</u>	<u>Source</u>
1969	HANDY NABOR RENTS GARDEN	Pacific Telephone
	EQUIPMENT GARDEN EQUIP	Pacific Telephone

## FINDINGS

### **Canal Ave**

#### **1400 Canal Ave**

<b><u>Year</u></b>	<b><u>Uses</u></b>	<b><u>Source</u></b>
2014	LONG BEACH POLICE DEPARTMENT	EDR Digital Archive
	LONG BEACH POLICE DEPARTMENT	EDR Digital Archive

### **Caspian Ave**

#### **1141 Caspian Ave**

<b><u>Year</u></b>	<b><u>Uses</u></b>	<b><u>Source</u></b>
2010	AMERICAN FREIGHT LINES	EDR Digital Archive
	AMERICAN FREIGHT LINES	EDR Digital Archive

#### **1375 Caspian Ave**

<b><u>Year</u></b>	<b><u>Uses</u></b>	<b><u>Source</u></b>
2014	MIDONNA INC	EDR Digital Archive
	MIDONNA INC	EDR Digital Archive
2010	MIDONNA INC	EDR Digital Archive
	HAT TRICK	EDR Digital Archive
	MIDONNA INC	EDR Digital Archive
	HAT TRICK	EDR Digital Archive

#### **1377 Caspian Ave**

<b><u>Year</u></b>	<b><u>Uses</u></b>	<b><u>Source</u></b>
2014	WESTSIDE AUTO REPAIR	EDR Digital Archive
	WESTSIDE AUTO REPAIR	EDR Digital Archive
2010	WESTSIDE AUTO REPAIR	EDR Digital Archive
	WESTSIDE AUTO REPAIR	EDR Digital Archive

#### **1422 Caspian Ave**

<b><u>Year</u></b>	<b><u>Uses</u></b>	<b><u>Source</u></b>
2014	MEDELLIN AUTO SALES	EDR Digital Archive
	MEDELLIN AUTO SALES	EDR Digital Archive
2010	MEDELLIN AUTO SALES	EDR Digital Archive
	MEDELLIN AUTO SALES	EDR Digital Archive

## FINDINGS

### **E 11TH**

#### **1429 E 11TH**

<u>Year</u>	<u>Uses</u>	<u>Source</u>
1990	CIBRIAN MANUELA	Pacific Bell

#### **1502 E 11TH**

<u>Year</u>	<u>Uses</u>	<u>Source</u>
1986	BETTERS JOHNNIE MAE	Pacific Bell

#### **1519 E 11TH**

<u>Year</u>	<u>Uses</u>	<u>Source</u>
1981	CATO JOHN J	Pacific Telephone

### **E 11TH ST**

#### **1344 E 11TH ST**

<u>Year</u>	<u>Uses</u>	<u>Source</u>
1960	CASTANEDA MANUELA	Pacific Telephone
	CASTANEDA NICK M	Pacific Telephone

#### **1350 E 11TH ST**

<u>Year</u>	<u>Uses</u>	<u>Source</u>
1964	CARTER OLIVIA	Pacific Telephone
1960	CARTER OLIVIA	Pacific Telephone

#### **1356 E 11TH ST**

<u>Year</u>	<u>Uses</u>	<u>Source</u>
1960	SIMS CHAS E	Pacific Telephone

#### **1357 E 11TH ST**

<u>Year</u>	<u>Uses</u>	<u>Source</u>
1964	BONNER HECTOR	Pacific Telephone

#### **1365 E 11TH ST**

<u>Year</u>	<u>Uses</u>	<u>Source</u>
1964	MCNEIL ROSE	Pacific Telephone
1960	MCNEIL ROSE	Pacific Telephone

#### **1366 E 11TH ST**

<u>Year</u>	<u>Uses</u>	<u>Source</u>
1967	Morris Bruce A	Pacific Telephone

## FINDINGS

### 1375 E 11TH ST

<u>Year</u>	<u>Uses</u>	<u>Source</u>
1964	TEAL WM	Pacific Telephone

### 1401 E 11TH ST

<u>Year</u>	<u>Uses</u>	<u>Source</u>
2006	DELAPAZ Olympa	Haines Company, Inc.
1980	Asencio Rafael	Pacific Telephone
	ASENCIO RAFAEL	Pacific Telephone
1963	Chipman Le Roy J HE	Pacific Telephone
1960	CHIPMAN LEROY J	Pacific Telephone
1957	DOAN J F	Pacific Telephone
	Doan Jesse F he	Pacific Telephone
	Jacobson Michi A	Pacific Telephone
1954	HERRMANN CATHERINE MRS R	R. L. Polk & Co.
1952	Hermann K L Mrs	Los Angeles Directory Co.
1950	HERRMANN CATHERINE MRS R	Pacific Telephone
1948	AHermnann K L Mrs	Los Angeles Directory Co.
	1/2 Ra Ry Geo	Los Angeles Directory Co.

### 1402 E 11TH ST

<u>Year</u>	<u>Uses</u>	<u>Source</u>
2006	ITHBunlhoen	Haines Company, Inc.
1985	Ramousse Jean F	Pacific Bell
1980	Andrade S	Pacific Telephone
	ANDRADE S	Pacific Telephone
1975	Weiser Susan	Pacific Telephone
	WEISFIELDS JEWELERS	Pacific Telephone
1964	ALVAREZ JOSE	Pacific Telephone
	ALVAREZ REBECCA	Pacific Telephone
	ALVAREZ ROBERTO	Pacific Telephone
1963	Myer David N	Pacific Telephone
1957	Wakefield Edna A Mrs he	Pacific Telephone
	sects	Pacific Telephone
1954	WALKEFIELD D R MRS	R. L. Polk & Co.
1952	Wakefield E A Mrs	Los Angeles Directory Co.
1948	s Wakefield D R	Los Angeles Directory Co.

## FINDINGS

### 1403 E 11TH ST

<u>Year</u>	<u>Uses</u>	<u>Source</u>
1980	BRAVO MARIA R	Pacific Telephone
	Bravo Maria R	Pacific Telephone
1964	DEJOHN ANTHONY F	Pacific Telephone

### 1404 E 11TH ST

<u>Year</u>	<u>Uses</u>	<u>Source</u>
1991	Nggy Nem	Pacific Bell
1964	DAVIS JOAN	Pacific Telephone

### 1405 E 11TH ST

<u>Year</u>	<u>Uses</u>	<u>Source</u>
1985	BAEZ FRANCISCO	Pacific Bell
	Baez Francisco	Pacific Bell
1964	WEIR LARRY	Pacific Telephone
1963	Smith Willard	Pacific Telephone

### 1407 E 11TH ST

<u>Year</u>	<u>Uses</u>	<u>Source</u>
1964	JONES BESSIE R	Pacific Telephone
	JONES JOE JR	Pacific Telephone

### 1410 E 11TH ST

<u>Year</u>	<u>Uses</u>	<u>Source</u>
2006	MACIELMansela	Haines Company, Inc.
1991	Gonzales Ismael	Pacific Bell

### 1413 E 11TH ST

<u>Year</u>	<u>Uses</u>	<u>Source</u>
1964	WILSON RILEY	Pacific Telephone

### 1414 E 11TH ST

<u>Year</u>	<u>Uses</u>	<u>Source</u>
1980	AUBIN JOSEPHINE M	Pacific Telephone

### 1415 E 11TH ST

<u>Year</u>	<u>Uses</u>	<u>Source</u>
1960	ROQUEMORE B J	Pacific Telephone
1950	CUNNINGHAM VIVIAN FR	Pacific Telephone

## FINDINGS

### 1416 E 11TH ST

<u>Year</u>	<u>Uses</u>	<u>Source</u>
1964	UNDERWOOD BEULAH	Pacific Telephone
1960	NEWMAN GEO F REV	Pacific Telephone
1957	ROBBINS C A	Pacific Telephone

### 1422 E 11TH ST

<u>Year</u>	<u>Uses</u>	<u>Source</u>
1960	VILLASENOR RODOLFO	Pacific Telephone

### 1423 E 11TH ST

<u>Year</u>	<u>Uses</u>	<u>Source</u>
1964	FLORES SHIRLEY	Pacific Telephone
	FLORES CHAS	Pacific Telephone

### 1424 E 11TH ST

<u>Year</u>	<u>Uses</u>	<u>Source</u>
1960	FLORES RICHARD C	Pacific Telephone

### 1430 E 11TH ST

<u>Year</u>	<u>Uses</u>	<u>Source</u>
1964	VICENTE ISABELO	Pacific Telephone
1960	VICENTE ISABELO	Pacific Telephone

### 1431 E 11TH ST

<u>Year</u>	<u>Uses</u>	<u>Source</u>
1964	EDWIN M	Pacific Telephone
	MARIE S	Pacific Telephone
1960	RAHM EDWIN M	Pacific Telephone

### 1433 E 11TH ST

<u>Year</u>	<u>Uses</u>	<u>Source</u>
1964	LLOYD STANLEY J	Pacific Telephone
1960	LLOYD STANLEY J	Pacific Telephone

### 1440 E 11TH ST

<u>Year</u>	<u>Uses</u>	<u>Source</u>
1960	ANSOTIGUE FRANK O	Pacific Telephone

### 1441 E 11TH ST

<u>Year</u>	<u>Uses</u>	<u>Source</u>
2006	REYES Victor	Haines Company, Inc.



## FINDINGS

<u>Year</u>	<u>Uses</u>	<u>Source</u>
2006	BARROWMelissa	Haines Company, Inc.
1980	MARTINEZ JOE	Pacific Telephone
	Martinez Joe	Pacific Telephone
1963	Rodriguez Carlos	Pacific Telephone
1960	GILLOCK CLARENCE	Pacific Telephone
	KLEIN ERVIN J	Pacific Telephone
1957	HICKS THELMA S	Pacific Telephone
	Hicks Thelma S Mrs he	Pacific Telephone
1954	HICKS WM G	R. L. Polk & Co.
1952	Williams C C	Los Angeles Directory Co.
1950	CULBERTSON C HR	Pacific Telephone
1948	ACulbertson C H	Los Angeles Directory Co.

### 1442 E 11TH ST

<u>Year</u>	<u>Uses</u>	<u>Source</u>
1964	HANES THOS M	Pacific Telephone
1960	HANES THOS M	Pacific Telephone

### 1443 E 11TH ST

<u>Year</u>	<u>Uses</u>	<u>Source</u>
2006	No Current Listing	Haines Company, Inc.
1991	Bai Nouthai	Pacific Bell
1980	Rosales Antonio	Pacific Telephone
1975	Holmes Cecil	Pacific Telephone
	HOLMES CECIL	Pacific Telephone
1964	HOLMES CECIL	Pacific Telephone
1957	King Jos M he	Pacific Telephone
	KING JOE NI	Pacific Telephone
1954	KING JOE M	R. L. Polk & Co.
1952	Mc Donald E Mrs	Los Angeles Directory Co.
1950	MCDONALD EDNAR	Pacific Telephone
1948	AMc Donald Edna Mrs	Los Angeles Directory Co.

### 1445 E 11TH ST

<u>Year</u>	<u>Uses</u>	<u>Source</u>
1964	ZUCKWELLER W E	Pacific Telephone
1960	ZUCKWEILER W E	Pacific Telephone

## FINDINGS

### 1448 E 11TH ST

<u>Year</u>	<u>Uses</u>	<u>Source</u>
2006	MEJIAJose	Haines Company, Inc.
1985	GARCIA LUIS	Pacific Bell
	Garcia Luis	Pacific Bell
1964	BAILEY WAS J REV	Pacific Telephone
1963	Hernandez Joe	Pacific Telephone
1957	Hackney Paralee	Pacific Telephone
1952	Simmons L M Mrs	Los Angeles Directory Co.
1950	SIMMONS JAS R R	Pacific Telephone
1948	ASimmons L M Mrs	Los Angeles Directory Co.

### 1449 E 11TH ST

<u>Year</u>	<u>Uses</u>	<u>Source</u>
1960	CHRISMAN HENRIETTA	Pacific Telephone
1954	CHRISMAN HENRIETTA	R. L. Polk & Co.

### 1452 E 11TH ST

<u>Year</u>	<u>Uses</u>	<u>Source</u>
1960	REBOLLEDO AL A	Pacific Telephone

### 1458 E 11TH ST

<u>Year</u>	<u>Uses</u>	<u>Source</u>
1960	WIRICK WESLEY	Pacific Telephone

### 1470 E 11TH ST

<u>Year</u>	<u>Uses</u>	<u>Source</u>
1964	GILMORE ETHEL MRS	Pacific Telephone
1960	GILMORE ETHEL MRS	Pacific Telephone

### 1500 E 11TH ST

<u>Year</u>	<u>Uses</u>	<u>Source</u>
2006	No Current Listing	Haines Company, Inc.
1985	PHANIPHON BAI	Pacific Bell
	Phaniphon Bai	Pacific Bell
1980	Howe Jos	Pacific Telephone
	HOWE JOS	Pacific Telephone
1975	HOWE JOS	Pacific Telephone
	Howe Jos	Pacific Telephone
1964	EARNSHAW ODUS J	Pacific Telephone
1963	Earnshaw Odus J HE	Pacific Telephone

## FINDINGS

<u>Year</u>	<u>Uses</u>	<u>Source</u>
1960	EARNSHAW ODUS J	Pacific Telephone
1957	Earnshaw Odus J he	Pacific Telephone
	a Smith Stanley	Pacific Telephone
	b Vacant	Pacific Telephone
1954	EARNSHAW ODUS J	R. L. Polk & Co.
1952	Earnshaw J	Los Angeles Directory Co.
	a Mesemer Euleen	Los Angeles Directory Co.
	b Woolsey N B	Los Angeles Directory Co.
1950	EARNSHAW ODUS JR	Pacific Telephone
1948	AEarnshaw J	Los Angeles Directory Co.
	a AShaver T A	Los Angeles Directory Co.

### 1501 E 11TH ST

<u>Year</u>	<u>Uses</u>	<u>Source</u>
2006	No Current Listing	Haines Company, Inc.
1991	Ost Lisa	Pacific Bell
1985	Williams Johnny D	Pacific Bell
	WILLIAMS JOHNNY D	Pacific Bell
1964	HORNER ULRIC MRS	Pacific Telephone
1963	a Nevel Robt C	Pacific Telephone
	Horner Martella Mrs HE	Pacific Telephone
1960	HORNER ULRIC MRS	Pacific Telephone
1957	HORER ULRIC MRS S	Pacific Telephone
	Horner Minnie M Mrs	Pacific Telephone
1954	HORNER ULRIC MRS	R. L. Polk & Co.
1952	Sa Fay A C Mrs	Los Angeles Directory Co.
	Horner M M Mrs	Los Angeles Directory Co.
1950	HOMER ULRIC MRS	Pacific Telephone
1948	a ARice L F Mrs	Los Angeles Directory Co.
	SHorner M I M Mrs	Los Angeles Directory Co.

### 1502 E 11TH ST

<u>Year</u>	<u>Uses</u>	<u>Source</u>
2006	o LOPEZYarora	Haines Company, Inc.
1985	PHOSY MA	Pacific Bell
	Phosy Ma	Pacific Bell
1980	Luca M L	Pacific Telephone
	LUCA M L	Pacific Telephone
1963	Gleason Larry	Pacific Telephone

## FINDINGS

### 1503 E 11TH ST

<u>Year</u>	<u>Uses</u>	<u>Source</u>
2006	No Current Listing	Haines Company, Inc.
1991	Men Thaur	Pacific Bell
1985	GUILLORY MARY	Pacific Bell
	DAVIS KENNETH E	Pacific Bell
	Davis Kenneth E	Pacific Bell
	Guillory Mary	Pacific Bell
1964	VON BRETHORST LEONA	Pacific Telephone
1963	Von Brethorst Leona P Mrs	Pacific Telephone
1960	VON BRETHORST LEONA	Pacific Telephone
1957	Randolph Melissa A Mrs	Pacific Telephone
1952	Randolph M A Mrs	Los Angeles Directory Co.
1948	Randolph M A Mrs	Los Angeles Directory Co.

### 1505 E 11TH ST

<u>Year</u>	<u>Uses</u>	<u>Source</u>
2006	THOMAS Eadri Mr	Haines Company, Inc.
	APARTMENTS AGUILAR Ordando	Haines Company, Inc.
	ALONZO Aham	Haines Company, Inc.
	CASTRO Jose De	Haines Company, Inc.
	Jesus DIAZMarfdo	Haines Company, Inc.
	LOPEZ Ronald	Haines Company, Inc.
	PONCE Leslie	Haines Company, Inc.
1991	Boyd Yvette	Pacific Bell
	Lewis Shirley	Pacific Bell
	Mc Clashie Rod	Pacific Bell
	Newton Rodney	Pacific Bell
	Wright Kathleen	Pacific Bell
1985	OWENS JUNE	Pacific Bell
	WILLIAMS JAS	Pacific Bell
	WOOLEN ANTHONY	Pacific Bell
	Newton Rodney	Pacific Bell
	Owens June	Pacific Bell
	Williams Jas	Pacific Bell
	Wilson Clarence	Pacific Bell
	Woolen Anthony	Pacific Bell
1980	Hall Louise	Pacific Telephone
	Williams Jas	Pacific Telephone
	DAVID DARLENE	Pacific Telephone

## FINDINGS

<u>Year</u>	<u>Uses</u>	<u>Source</u>
1980	HALL LOUISE	Pacific Telephone
1975	DAY LINDA	Pacific Telephone
	FERRIER GENE	Pacific Telephone
	GAINES GAYLE	Pacific Telephone
	HALL LOUISE	Pacific Telephone
	JONES LEVY	Pacific Telephone
	POE GLEN	Pacific Telephone
	Day Linda	Pacific Telephone
	Ferrier Gene	Pacific Telephone
	Gaines Gayle	Pacific Telephone
	Hall Louise	Pacific Telephone
	Jones Levy	Pacific Telephone
	Robertson Pat	Pacific Telephone
	Smith Jas	Pacific Telephone
	Terrell C	Pacific Telephone
	Williams Chas	Pacific Telephone
1963	Martino Joe	Pacific Telephone
1960	LEWIS RAY	Pacific Telephone
1957	Byrd Martin B	Pacific Telephone
	YRD ELISE G	Pacific Telephone
1954	BYRD ELISE G	R. L. Polk & Co.
1952	Byrd M BR	Los Angeles Directory Co.
1950	BYRD ELISE G	Pacific Telephone
1948	ANodine Margt Mrs	Los Angeles Directory Co.

### 1506 E 11TH ST

<u>Year</u>	<u>Uses</u>	<u>Source</u>
2006	OUKKim	Haines Company, Inc.
1991	Phaniphon Bai	Pacific Bell
1964	LEAKE RAY G	Pacific Telephone
1963	Long Wendell HE	Pacific Telephone
1960	LONG WENDELL E	Pacific Telephone
1957	LINVILLIE MARY	Pacific Telephone
	Duprey Ralph A he	Pacific Telephone
1952	Garrez Mario	Los Angeles Directory Co.
1950	MUIR J R R	Pacific Telephone
1948	AMuir J R	Los Angeles Directory Co.

## FINDINGS

### 1508 E 11TH ST

<u>Year</u>	<u>Uses</u>	<u>Source</u>
2006	TUONLoeun	Haines Company, Inc.
1963	Norris Douglas	Pacific Telephone
1957	DILLARD JAS W	Pacific Telephone
	Smith Robt C	Pacific Telephone
1952	Duprey Ralph	Los Angeles Directory Co.
1950	WOLFE J W	Pacific Telephone
1948	AWolfe J W	Los Angeles Directory Co.

### 1509 E 11TH ST

<u>Year</u>	<u>Uses</u>	<u>Source</u>
1964	HALL J C	Pacific Telephone
	HALL MILDRED	Pacific Telephone

### 1510 E 11TH ST

<u>Year</u>	<u>Uses</u>	<u>Source</u>
2006	No Current Listing	Haines Company, Inc.
1991	Sy Sovann	Pacific Bell
1963	Sack Joanne Mrs	Pacific Telephone
1960	GARTNER LA VERNE	Pacific Telephone
1957	Morton Chas	Pacific Telephone
1954	PEEPLES JOE B	R. L. Polk & Co.
1952	Troxel Annabel Mrs	Los Angeles Directory Co.
1950	ROBERTSON WALTER E	Pacific Telephone
1948	Robertson W E	Los Angeles Directory Co.

### 1512 E 11TH ST

<u>Year</u>	<u>Uses</u>	<u>Source</u>
2006	No Current Listing	Haines Company, Inc.
1991	Nguyen Nghi	Pacific Bell
1985	Rodriguez Hector	Pacific Bell
	RODRIGUEZ HECTOR	Pacific Bell
	NGUYEN NGHI	Pacific Bell
	Nguyen Nghi	Pacific Bell
1980	MUNGUIA ROSARIO	Pacific Telephone
	Munguia Rosario	Pacific Telephone
1963	a Lipanini Jerry	Pacific Telephone
	Affiliated Termite HE	Pacific Telephone
	b Hinkle Barbara D Mrs	Pacific Telephone

## FINDINGS

<u>Year</u>	<u>Uses</u>	<u>Source</u>
1963	c Rector Lee W	Pacific Telephone
	d Steele Ernestine M Mrs HE	Pacific Telephone
1960	STEELE ERNESTINE M TERMTE CONTRL	Pacific Telephone
	AFFILIATED TERMITE	Pacific Telephone
1957	STEELE ERNESTNE JVI	Pacific Telephone
	ADAIR RUBY F	Pacific Telephone
	a Nickels Marvel Mrs he	Pacific Telephone
	b Ortigsen Harry he	Pacific Telephone
	c Kirkpatrick Jeanette Mrs he	Pacific Telephone
	d Steele Ernestine M Mrs	Pacific Telephone
1954	CADWALLADER D J R	R. L. Polk & Co.
	GOTT VIOLA E	R. L. Polk & Co.
	STEELE ERNESTINE NI	R. L. Polk & Co.
1952	a Russell J T	Los Angeles Directory Co.
	b Cadwallader D J	Los Angeles Directory Co.
	d Nail C C	Los Angeles Directory Co.
1950	PALMER LYDIA R	Pacific Telephone
1948	c APalmer L M Mrs	Los Angeles Directory Co.
	b ACadwallader Dave	Los Angeles Directory Co.
	a Dau leulen Mabel Mrs	Los Angeles Directory Co.

### 1513 E 11TH ST

<u>Year</u>	<u>Uses</u>	<u>Source</u>
1964	DOMINGUEZ ELIAS	Pacific Telephone
	DOMINGUEZ AURORA	Pacific Telephone
1960	DOMINGUEZ ELIAS	Pacific Telephone

### 1514 E 11TH ST

<u>Year</u>	<u>Uses</u>	<u>Source</u>
1960	GAMBOA BONIFACIO S	Pacific Telephone
1957	GAMBOA BONIFACIO S	Pacific Telephone

### 1515 E 11TH ST

<u>Year</u>	<u>Uses</u>	<u>Source</u>
1963	b Schmidt Neil D	Pacific Telephone
	a Fleishman Milton E	Pacific Telephone
1957	b Bentsoa Jos H he	Pacific Telephone
	a Booth John he	Pacific Telephone
	BENTSON JOS H	Pacific Telephone



## FINDINGS

<u>Year</u>	<u>Uses</u>	<u>Source</u>
1954	GIGLIO THOS	R. L. Polk & Co.
1952	a Brewster J C	Los Angeles Directory Co.
	b Martin F B	Los Angeles Directory Co.
1948	b AHunt D	Los Angeles Directory Co.
	a Sa Brewster J C	Los Angeles Directory Co.

### 1517 E 11TH ST

<u>Year</u>	<u>Uses</u>	<u>Source</u>
1963	Vacant	Pacific Telephone
1957	Whomens Win R	Pacific Telephone
1954	WHOMES WM R	R. L. Polk & Co.
1952	Romano AG	Los Angeles Directory Co.
1948	Chard E L Mrs	Los Angeles Directory Co.

### 1518 E 11TH ST

<u>Year</u>	<u>Uses</u>	<u>Source</u>
1964	SANCHEZ ROBERTA	Pacific Telephone

### 1521 E 11TH ST

<u>Year</u>	<u>Uses</u>	<u>Source</u>
2006	MARDUENOEdgar	Haines Company, Inc.
1964	SEAWARD BEUS	Pacific Telephone
	SEAWARD FRANK H	Pacific Telephone
1963	Seaward Frank H	Pacific Telephone
1957	Seaward Frank H	Pacific Telephone
1952	Seaward F H	Los Angeles Directory Co.
1950	SEAWARD FRANK H	Pacific Telephone
1948	Seaward F H	Los Angeles Directory Co.

### 1528 E 11TH ST

<u>Year</u>	<u>Uses</u>	<u>Source</u>
2006	TRANTuan	Haines Company, Inc.
	NGUYEN Mchael	Haines Company, Inc.
1980	BUTTERWORTH GLENN C & INA L	Pacific Telephone
	Butterworth Glenn C & Ina L	Pacific Telephone
1975	Butterworth Glenn C	Pacific Telephone
	BUTTERWORTH GLENN C	Pacific Telephone
1964	BUTTERWORTH GLENN C	Pacific Telephone
1963	Butterworth Glenn C HE	Pacific Telephone
1960	BUTTERWORTH GLENN C	Pacific Telephone

## FINDINGS

<u>Year</u>	<u>Uses</u>	<u>Source</u>
1957	Butterworth Glenn C	Pacific Telephone
	BUTTARWORTH GLENN G	Pacific Telephone
1954	BUTTERWORTH GLENN C	R. L. Polk & Co.
1952	Butterworth G C	Los Angeles Directory Co.
1950	BUTTERWORTH GC R	Pacific Telephone
1948	i AButterworth G C	Los Angeles Directory Co.

### 1531 E 11TH ST

<u>Year</u>	<u>Uses</u>	<u>Source</u>
1964	GRESHAM WALTER R	Pacific Telephone

### 1534 E 11TH ST

<u>Year</u>	<u>Uses</u>	<u>Source</u>
1960	SANCHEZ JOE C	Pacific Telephone

### 1537 E 11TH ST

<u>Year</u>	<u>Uses</u>	<u>Source</u>
1960	ELIZONDO DAVID	Pacific Telephone
1950	SETH C L R	Pacific Telephone

### 1538 E 11TH ST

<u>Year</u>	<u>Uses</u>	<u>Source</u>
1964	MARTINEZ BRIGIDO P	Pacific Telephone

### 1539 E 11TH ST

<u>Year</u>	<u>Uses</u>	<u>Source</u>
1950	HODGES WM G R	Pacific Telephone

### 1546 E 11TH ST

<u>Year</u>	<u>Uses</u>	<u>Source</u>
1964	FRAZIER J D	Pacific Telephone
1960	FRAZIER J D	Pacific Telephone

### 1550 E 11TH ST

<u>Year</u>	<u>Uses</u>	<u>Source</u>
1960	CASSITY ALTA P	Pacific Telephone

### 1551 E 11TH ST

<u>Year</u>	<u>Uses</u>	<u>Source</u>
1960	TALLANT CHAS D	Pacific Telephone
	TALLANT VIOLET	Pacific Telephone

## FINDINGS

### 1602 E 11TH ST

<u>Year</u>	<u>Uses</u>	<u>Source</u>
1964	MALLEREE PAUL	Pacific Telephone
1960	MALLERNEE PAUL	Pacific Telephone

### 1612 E 11TH ST

<u>Year</u>	<u>Uses</u>	<u>Source</u>
1964	JONES SUSIE	Pacific Telephone
1960	JONES SUSIE	Pacific Telephone

### 1616 E 11TH ST

<u>Year</u>	<u>Uses</u>	<u>Source</u>
1964	BULICK GEO V	Pacific Telephone
1960	BULICK GEO V	Pacific Telephone

### 1617 E 11TH ST

<u>Year</u>	<u>Uses</u>	<u>Source</u>
1964	NOLTING ANN EMELIA	Pacific Telephone
1960	NOLTING ANN EMELIA	Pacific Telephone

### 1620 E 11TH ST

<u>Year</u>	<u>Uses</u>	<u>Source</u>
1960	HUBER GLEN RAY	Pacific Telephone
1958	Telles Manuel	Pacific Telephone

### 1621 E 11TH ST

<u>Year</u>	<u>Uses</u>	<u>Source</u>
1964	ARRIOLA RICHARD	Pacific Telephone
1960	MONCADA HAZEL	Pacific Telephone

### 1623 E 11TH ST

<u>Year</u>	<u>Uses</u>	<u>Source</u>
1985	COMPTON UNIFIEDED SCHOOL DISTRICT ADMINISTRATIVE OFFICES	Pacific Bell
1980	COMPTON UNIFIED SCHOOL DISTRICT CHILD WELFARE & ATTENDANCE LOS ANGELES	Pacific Telephone
	COMPTON UNIFIED SCHOOL DISTRICT ADMINISTRATOR ELEMENTARY SCHOOLS	Pacific Telephone
	COMPTON UNIFIED SCHOOL DISTRICT ADMINISTRATOR SECONDARY SCHOOLS	Pacific Telephone

## FINDINGS

<u>Year</u>	<u>Uses</u>	<u>Source</u>
1975	COMPTON UNIFIEDED SCHOOL DISTRICT AREA ADMINISTRATIVE OFFICES	Pacific Telephone
1970	COMPTON UNIFIED SCHOOL DISTRICT AREA ADMINISTRATIVE OFFICES	Pacific Telephone
1964	WILLOWBROOK SCHOOL DIST	Pacific Telephone
1960	WILLOWBROOK SCHOOL DIST	Pacific Telephone

### 1625 E 11TH ST

<u>Year</u>	<u>Uses</u>	<u>Source</u>
1964	PELTIER EDW J MRS	Pacific Telephone

### 1626 E 11TH ST

<u>Year</u>	<u>Uses</u>	<u>Source</u>
2006	No Current Listing	Haines Company, Inc.
1980	BRADLEY RALPH	Pacific Telephone
	Bradley Ralph	Pacific Telephone
1964	LARRAGOLTIY J V	Pacific Telephone
1963	Mc Caslin Willie A Mrs HE	Pacific Telephone
1960	MCCASHIN WILLIE A	Pacific Telephone
1957	WASSON STELLA	Pacific Telephone
	Wasson Biri H he	Pacific Telephone
1952	1TH EAST Contd	Los Angeles Directory Co.
	Gllman JW	Los Angeles Directory Co.
1948	Gillman J W	Los Angeles Directory Co.

### 1630 E 11TH ST

<u>Year</u>	<u>Uses</u>	<u>Source</u>
1964	ALRED FLORENCE S MRS	Pacific Telephone
1960	ALRED FLORENCE S MRS	Pacific Telephone

### 1632 E 11TH ST

<u>Year</u>	<u>Uses</u>	<u>Source</u>
1960	RODRIGUEZ RAMONA	Pacific Telephone

### 1634 E 11TH ST

<u>Year</u>	<u>Uses</u>	<u>Source</u>
2006	No Current Listing	Haines Company, Inc.
1985	MENSER BEATRICE L	Pacific Bell
	Menser Beatrice L	Pacific Bell
1980	Menser Beatrice L	Pacific Telephone
	MENSER BEATRICE L	Pacific Telephone

## FINDINGS

<u>Year</u>	<u>Uses</u>	<u>Source</u>
1975	MENSER BEATRICE L	Pacific Telephone
	Menser Beatrice L	Pacific Telephone
1964	TAYLOR ANDREW D	Pacific Telephone
1963	Taylor Grace V Mrs HE	Pacific Telephone
1960	TAYLOR ANDREW D	Pacific Telephone
1957	Taylor Grace V Mrs he	Pacific Telephone
	TAYLOR ANDREW D	Pacific Telephone
1954	TAYLOR ANDREW OR	R. L. Polk & Co.
1952	Taylor A D	Los Angeles Directory Co.
1950	TAYLOR ANDREW D R	Pacific Telephone
1948	ATaylor A D	Los Angeles Directory Co.

### 1637 E 11TH ST

<u>Year</u>	<u>Uses</u>	<u>Source</u>
1960	HEISSLER KENNETH P	Pacific Telephone

### 1639 E 11TH ST

<u>Year</u>	<u>Uses</u>	<u>Source</u>
1964	SULLIVAN THAS	Pacific Telephone
1960	SULLIVAN THOS	Pacific Telephone

### 1640 E 11TH ST

<u>Year</u>	<u>Uses</u>	<u>Source</u>
1964	RAY EARL R	Pacific Telephone
1960	RAY EARL R	Pacific Telephone

### 1642 E 11TH ST

<u>Year</u>	<u>Uses</u>	<u>Source</u>
2006	PETERSON Danta	Haines Company, Inc.
1985	Nguren Hung	Pacific Bell
	NGUREN HUNG	Pacific Bell
1975	HARRIS HAZEL MRS	Pacific Telephone
	Harris Hazel Mrs	Pacific Telephone
1964	ELAM EVA L	Pacific Telephone
1963	Elam Eva L Mrs HE	Pacific Telephone
1960	ELAM EVA L	Pacific Telephone
1957	ELAM EVA L	Pacific Telephone
	AHES 1936	Pacific Telephone
	Elam Eva L Mrs	Pacific Telephone
1954	ELAM EVA L	R. L. Polk & Co.

## FINDINGS

<u>Year</u>	<u>Uses</u>	<u>Source</u>
1952	Elam E L Mrs	Los Angeles Directory Co.
1950	ELAM EVA L	Pacific Telephone
1948	Elam B L Mrs	Los Angeles Directory Co.

### 1644 E 11TH ST

<u>Year</u>	<u>Uses</u>	<u>Source</u>
1964	STRIPLIN JOSIE	Pacific Telephone

### 1648 E 11TH ST

<u>Year</u>	<u>Uses</u>	<u>Source</u>
1964	PERALES BLANCHE G	Pacific Telephone
	PERALES HERMAN	Pacific Telephone
1960	PERALES BLANCHE	Pacific Telephone

### 1649 E 11TH ST

<u>Year</u>	<u>Uses</u>	<u>Source</u>
1960	GONZALES LOUIE	Pacific Telephone

### 1653 E 11TH ST

<u>Year</u>	<u>Uses</u>	<u>Source</u>
1960	CLARK MARIAN	Pacific Telephone

### 1704 E 11TH ST

<u>Year</u>	<u>Uses</u>	<u>Source</u>
2006	No Current Listing	Haines Company, Inc.
1964	STONE LOUISA H	Pacific Telephone
1963	Field Margt Mrs HE	Pacific Telephone
1960	ENDRISS A E	Pacific Telephone
1957	Endriss Arth E he	Pacific Telephone
	ENDRISS A E	Pacific Telephone
1954	ENDRISS A E	R. L. Polk & Co.
1952	Endriss A E	Los Angeles Directory Co.
1950	ENDRISS A E	Pacific Telephone
1948	ASeverns Thos Jr	Los Angeles Directory Co.

### 1501A E 11TH ST

<u>Year</u>	<u>Uses</u>	<u>Source</u>
1960	FAY ALICE CHARLINE LONG BEACH	Pacific Telephone
1954	FAY ALICE CHARLINE	R. L. Polk & Co.
1950	RICE LYDA F	Pacific Telephone

## FINDINGS

### 1512C E 11TH ST

<u>Year</u>	<u>Uses</u>	<u>Source</u>
1954	DERRICK HELEN X	R. L. Polk & Co.

### E ANAHEIM

#### 1719 E ANAHEIM

<u>Year</u>	<u>Uses</u>	<u>Source</u>
1981	SNAP-PAK PHOTO SERV LONG BEACH	Pacific Telephone
	CITY PHOTO LONG BEACH	Pacific Telephone

### E ANAHEIM RD

#### 1611 E ANAHEIM RD

<u>Year</u>	<u>Uses</u>	<u>Source</u>
1954	GAUDREAU ARSENE IQR	R. L. Polk & Co.
1950	GAUDREAU ARSENE LQR	Pacific Telephone

#### 1617 E ANAHEIM RD

<u>Year</u>	<u>Uses</u>	<u>Source</u>
1954	GOLDEN KRISP COOKIE CO	R. L. Polk & Co.
1950	GOLDEN KRISP COOKIE CO	Pacific Telephone

#### 1619 E ANAHEIM RD

<u>Year</u>	<u>Uses</u>	<u>Source</u>
1954	STEVE & RAY S GUN SHOP	R. L. Polk & Co.
1950	STEVE & RAYS SPORTING GOODS	Pacific Telephone

### E ANAHEIM ST

#### 1360 E ANAHEIM ST

<u>Year</u>	<u>Uses</u>	<u>Source</u>
2006	BUILDING BRANDONT	Haines Company, Inc.
	NGUYENIDMD BUIHUNGDC	Haines Company, Inc.
	EL CIELO	Haines Company, Inc.
	STORE ROYAL PRes TIGE	Haines Company, Inc.
	PENH JEWELRY RED 99 CENTS	Haines Company, Inc.
	VITTHARATAN LITTLEPHNOM	Haines Company, Inc.
	LEGAL LAWOFFICESOF	Haines Company, Inc.
	KAMBODIAN PRO	Haines Company, Inc.
	CONSULTANTS GREEN MANGO	Haines Company, Inc.



## FINDINGS

<u>Year</u>	<u>Uses</u>	<u>Source</u>
2006	COLLEGE	Haines Company, Inc.
	CINDYS BEAUTY	Haines Company, Inc.
	SALON FUTUREPRO	Haines Company, Inc.
1985	Pacific Coast Bus Exchange	Pacific Bell
1980	Pacific Coast Bus Exchange	Pacific Telephone
1975	Deaton Used Cars	Pacific Telephone
1963	Deatons Used Cars HEG 012 L	Pacific Telephone
1957	Deaton & Boswell used cars he	Pacific Telephone
1952	Daaton & Boswell used car s	Los Angeles Directory Co.
1948	Belcher N S used cars	Los Angeles Directory Co.

### 1380 E ANAHEIM ST

<u>Year</u>	<u>Uses</u>	<u>Source</u>
1975	Courtesy Car Co	Pacific Telephone
1963	Hunt Auto Sis used cars	Pacific Telephone
1957	Hunt Auto Sis he	Pacific Telephone
1952	Gundry Used Cars	Los Angeles Directory Co.
1948	Woolpert & Clement used cars	Los Angeles Directory Co.

### 1388 E ANAHEIM ST

<u>Year</u>	<u>Uses</u>	<u>Source</u>
1948	Wadsworth Mkt	Los Angeles Directory Co.

### 1395 E ANAHEIM ST

<u>Year</u>	<u>Uses</u>	<u>Source</u>
1952	Warren Park	Los Angeles Directory Co.
1948	Warren Park	Los Angeles Directory Co.

### 1401 E ANAHEIM ST

<u>Year</u>	<u>Uses</u>	<u>Source</u>
1985	Southern Venetian Blind Co	Pacific Bell
1980	Southern Venetian Blind Co	Pacific Telephone
1975	Southern Venetian Blind Co	Pacific Telephone
1963	Southern Venetian Blind Co	Pacific Telephone
1957	Sou Venetian Blind Co	Pacific Telephone
1952	Sou Venetian Blind Co	Los Angeles Directory Co.
1948	Langan J F clo clng equip	Los Angeles Directory Co.

## FINDINGS

### 1403 E ANAHEIM ST

<u>Year</u>	<u>Uses</u>	<u>Source</u>
1991	Lam Chung Huor	Pacific Bell
	Pacific Delta Real Estate Services	Pacific Bell
	Najman Law Offices Of Leon	Pacific Bell
	Travel Express	Pacific Bell
1963	Layne Warren L	Pacific Telephone
1957	Yuknis Dan I J	Pacific Telephone
1952	Barnes A T Herbert C R	Los Angeles Directory Co.
1948	c Thompson Eddie	Los Angeles Directory Co.
	a Kidder Louis	Los Angeles Directory Co.
	Lenorud C H	Los Angeles Directory Co.

### 1404 E ANAHEIM ST

<u>Year</u>	<u>Uses</u>	<u>Source</u>
2006	MUFFLER SERVICE	Haines Company, Inc.
	TIRE BRAKE	Haines Company, Inc.
1991	LETTS TIRE BRAKE & MUFFLER SERVICE	Pacific Bell
1985	Letts Tire Brake & Muffler Service	Pacific Bell
1980	LETTS TIRE BRAKE & MUFFLER SERVICE	Pacific Telephone
1975	LETTS TIRE BRAKE & MUFFLER SERVICE	Pacific Telephone
1963	Dukes Muffler Serv HE	Pacific Telephone
1957	S&D Auto Sis he	Pacific Telephone
1948	Deaton & Boswell used Cars	Los Angeles Directory Co.

### 1405 E ANAHEIM ST

<u>Year</u>	<u>Uses</u>	<u>Source</u>
1991	Davis Jay Law Office	Pacific Bell
	Kaing Khim Y	Pacific Bell
1948	Sou Venetian Blind Co	Los Angeles Directory Co.

### 1409 E ANAHEIM ST

<u>Year</u>	<u>Uses</u>	<u>Source</u>
1991	AM Cash & Carry	Pacific Bell
1985	Community Rehabilitation Industries	Pacific Bell
1963	Community Rehabilitation Industries HE	Pacific Telephone
1957	Calif Beverage & Sup Inc he	Pacific Telephone
1952	Calif Beverage & Sup Co	Los Angeles Directory Co.

## FINDINGS

<u>Year</u>	<u>Uses</u>	<u>Source</u>
1948	Vacant	Los Angeles Directory Co.

### 1415 E ANAHEIM ST

<u>Year</u>	<u>Uses</u>	<u>Source</u>
1958	California Beverage & Supply Co	Pacific Telephone
1948	Cal Tobacco & Sup Co	Los Angeles Directory Co.

### 1416 E ANAHEIM ST

<u>Year</u>	<u>Uses</u>	<u>Source</u>
1991	Custom Carburetors & Auto Parts	Pacific Bell
1985	Custom Carburetors & Auto Parts	Pacific Bell
1980	Custom Auto Parts & Carburetor Exchange	Pacific Telephone
	D & L Distributing Inc	Pacific Telephone

### 1420 E ANAHEIM ST

<u>Year</u>	<u>Uses</u>	<u>Source</u>
2006	PRODUCE MARKET	Haines Company, Inc.
	DOLEX DOLLAR	Haines Company, Inc.
	EXPRESS LA BODEGA	Haines Company, Inc.
1975	Snack Shop The	Pacific Telephone
1963	Baileys Used Cars HE	Pacific Telephone
1957	Baileys Used Cars I E	Pacific Telephone
1952	Bailey Used Cars	Los Angeles Directory Co.
	ANAH EIM EAST Contd	Los Angeles Directory Co.
1948	Bailey S M used cars	Los Angeles Directory Co.

### 1427 E ANAHEIM ST

<u>Year</u>	<u>Uses</u>	<u>Source</u>
1963	ZZ Used Cars I IE	Pacific Telephone
1957	Z Z Used Cars he	Pacific Telephone
1952	Hiatt J D used cars	Los Angeles Directory Co.
1948	Schweizer J B	Los Angeles Directory Co.

### 1430 E ANAHEIM ST

<u>Year</u>	<u>Uses</u>	<u>Source</u>
2006	SALA DE BELLEZA	Haines Company, Inc.
	KARINA	Haines Company, Inc.
	SECURITYSTORAGE	Haines Company, Inc.
	ROLLMOVING LONG BCH	Haines Company, Inc.

## FINDINGS

<u>Year</u>	<u>Uses</u>	<u>Source</u>
2006	LOAD LOCK AND	Haines Company, Inc.
1985	Bekins Records Management	Pacific Bell
1980	Long Beach	Pacific Telephone
1975	Long Beach	Pacific Telephone
1963	Bekins Van & Stge Co	Pacific Telephone
1958	Beacon Van & Storage Co Bekins Van & Storage Co	Pacific Telephone
1957	Bekins Van & Stge Co he	Pacific Telephone
1952	Bekins Van & Stge Co	Los Angeles Directory Co.
1948	Bekins Van & Stge Co	Los Angeles Directory Co.

### 1431 E ANAHEIM ST

<u>Year</u>	<u>Uses</u>	<u>Source</u>
1952	Allen L C	Los Angeles Directory Co.
1948	Barker Ida Mrs	Los Angeles Directory Co.

### 1433 E ANAHEIM ST

<u>Year</u>	<u>Uses</u>	<u>Source</u>
1952	Allen L C used cars	Los Angeles Directory Co.
1948	Allen L C used cars	Los Angeles Directory Co.

### 1436 E ANAHEIM ST

<u>Year</u>	<u>Uses</u>	<u>Source</u>
2006	ARTEAGAS	Haines Company, Inc.
	MARKET	Haines Company, Inc.
1991	Arteagas Market	Pacific Bell
1985	Arteagas Market	Pacific Bell
1963	Vacant	Pacific Telephone
1957	Community Rehabilitation Inds AHE	Pacific Telephone

### 1438 E ANAHEIM ST

<u>Year</u>	<u>Uses</u>	<u>Source</u>
1985	Video Electronics	Pacific Bell
1980	JACKS COMMISSION HOUSE	Pacific Telephone
1975	JACKS COMMISSION HOUSE	Pacific Telephone
1963	Tri Dons Furn Store	Pacific Telephone
1952	Ricketts Paint & Glass Co	Los Angeles Directory Co.
1948	Quinby H R auto parts	Los Angeles Directory Co.

## FINDINGS

### 1440 E ANAHEIM ST

<u>Year</u>	<u>Uses</u>	<u>Source</u>
2006	No Current Listing	Haines Company, Inc.
1991	Preciado Perez Sergio	Pacific Bell
1985	Lopez Eutiquio	Pacific Bell
1980	Earles Richard L	Pacific Telephone
1975	Earles Richard L	Pacific Telephone
1963	Kranz Alvin J	Pacific Telephone
	Mc Alusa Frank	Pacific Telephone
	Pedem James R	Pacific Telephone
	Gray Don	Pacific Telephone
	Apartments	Pacific Telephone
1957	Vacant	Pacific Telephone
	Ostini Mary	Pacific Telephone
	Brown A Jean	Pacific Telephone
	Eng Wm	Pacific Telephone
	Apartments	Pacific Telephone
1952	Jarvis E H Mrs	Los Angeles Directory Co.
	Bishop E B	Los Angeles Directory Co.
1948	Jarvis E H Mrs	Los Angeles Directory Co.
	Forbes R B	Los Angeles Directory Co.

### 1442 E ANAHEIM ST

<u>Year</u>	<u>Uses</u>	<u>Source</u>
2006	NETINCOMETAX SERVICE	Haines Company, Inc.

### 1501 E ANAHEIM ST

<u>Year</u>	<u>Uses</u>	<u>Source</u>
1963	Stohlman Bros Blacksmith Shop HE	Pacific Telephone
1957	Stohlman Bros Blksmith Shop he	Pacific Telephone
1952	Stohlman Bros blksmiths	Los Angeles Directory Co.
1948	Stohlman Bros blksmiths	Los Angeles Directory Co.

### 1503 E ANAHEIM ST

<u>Year</u>	<u>Uses</u>	<u>Source</u>
1963	Trading Post mdse used	Pacific Telephone
1957	Vacant	Pacific Telephone
1952	Well Kum Inn restr	Los Angeles Directory Co.
1948	Shurden H L restr	Los Angeles Directory Co.

## FINDINGS

### 1511 E ANAHEIM ST

<u>Year</u>	<u>Uses</u>	<u>Source</u>
2006	PAC DELTAREAL	Haines Company, Inc.
	ESTATE SERVICES YAM KHINH	Haines Company, Inc.
	YAMKHINHVATTY	Haines Company, Inc.
1991	HUNT REFINISHING	Pacific Bell
1985	HUNT REFINISHING	Pacific Bell
1980	HUNT REFINISHING	Pacific Telephone
1975	Hunt Refinishing	Pacific Telephone
1963	Papin John D pets 1 1 E 2 109 S	Pacific Telephone
1952	Papin J D mach sups	Los Angeles Directory Co.
1948	Papin J D mach	Los Angeles Directory Co.

### 1515 E ANAHEIM ST

<u>Year</u>	<u>Uses</u>	<u>Source</u>
2006	RAYNEWATER	Haines Company, Inc.
	CNDTNG	Haines Company, Inc.
1995	Rayne Water Conditioning	Pacific Bell
1991	RAYNE WATER CONDITIONING	Pacific Bell
1985	RAYNE WATER CONDITIONING	Pacific Bell
1980	Rayne Soft Water Service	Pacific Telephone
	Rayne Soft Water Service	Pacific Telephone
1975	Cleveland Martha	Pacific Telephone
	Sweezer Amos	Pacific Telephone
1963	Papin John D	Pacific Telephone
1957	Blanchard Jennie T Mrs he	Pacific Telephone
1952	Collins Mildred F	Los Angeles Directory Co.
1948	Collins Mildred F	Los Angeles Directory Co.

### 1525 E ANAHEIM ST

<u>Year</u>	<u>Uses</u>	<u>Source</u>
2006	HILLAndrew	Haines Company, Inc.
1963	Rich Edith L Mrs	Pacific Telephone
1957	Rich Ralph L cabtmkr he	Pacific Telephone
1952	Rich R L cbtmkr	Los Angeles Directory Co.
1948	Rich R L cbtmkr	Los Angeles Directory Co.

### 1532 E ANAHEIM ST

<u>Year</u>	<u>Uses</u>	<u>Source</u>
1952	Master Radio Serv	Los Angeles Directory Co.

## FINDINGS

### 1545 E ANAHEIM ST

<u>Year</u>	<u>Uses</u>	<u>Source</u>
1985	Meadow Maid Dairy	Pacific Bell
1980	A B C TRANSNATIONAL TRANSPORT	Pacific Telephone
	ACTION TOW	Pacific Telephone
	ABC TOW	Pacific Telephone
1963	Jack & Larrys Mobile Serv gas sta	Pacific Telephone
1957	Als Mobile Gas Serv be	Pacific Telephone
1952	Lamberts Mobil Serv gas sta	Los Angeles Directory Co.
1948	Vig B E gas sta	Los Angeles Directory Co.

### 1548 E ANAHEIM ST

<u>Year</u>	<u>Uses</u>	<u>Source</u>
1963	Gunning Thos E	Pacific Telephone
1952	Vacant	Los Angeles Directory Co.
1948	Vacant	Los Angeles Directory Co.

### 1550 E ANAHEIM ST

<u>Year</u>	<u>Uses</u>	<u>Source</u>
1963	Bettys Used Mdse antiques HE	Pacific Telephone
1957	Snyder M A Used Furn	Pacific Telephone
1952	Vacant	Los Angeles Directory Co.
1948	Sheller W L drugs	Los Angeles Directory Co.

### 1569 E ANAHEIM ST

<u>Year</u>	<u>Uses</u>	<u>Source</u>
2006	HI O WATER	Haines Company, Inc.
	KIMYI SEAFOOD MARKET	Haines Company, Inc.
1991	TB Seafood Market	Pacific Bell
	Phnompich Jewelry	Pacific Bell
	Rasmey Angkor	Pacific Bell
	Bens Video	Pacific Bell

### 1599 E ANAHEIM ST

<u>Year</u>	<u>Uses</u>	<u>Source</u>
1952	Smith M E Mrs	Los Angeles Directory Co.
1948	Smith M E Mrs	Los Angeles Directory Co.

### 1600 E ANAHEIM ST

<u>Year</u>	<u>Uses</u>	<u>Source</u>
2006	MARYS VIDEO	Haines Company, Inc.

## FINDINGS

<u>Year</u>	<u>Uses</u>	<u>Source</u>
1991	Marys Retail Shop	Pacific Bell
1985	TMT Auto Repair	Pacific Bell
1963	B&L Auto SIs used HE	Pacific Telephone
1957	Greer Don L Used Cars he	Pacific Telephone
1952	Greer Don L Used Cars	Los Angeles Directory Co.
1948	Eckert Dick Motors used cars	Los Angeles Directory Co.

### 1601 E ANAHEIM ST

<u>Year</u>	<u>Uses</u>	<u>Source</u>
2006	KUUQUOR	Haines Company, Inc.
1991	J & D Liquor Jr Market	Pacific Bell
1985	I & B Liquor Jr Market	Pacific Bell
1980	I & B Liquor Jr Market	Pacific Telephone
1975	SALS LIQUOR	Pacific Telephone
1963	Eddies Mkt gro HE	Pacific Telephone
1957	Mc Roberts Mkt A BBE	Pacific Telephone
1952	Mc Roberts Mkt	Los Angeles Directory Co.
1948	Mc Robert John gro	Los Angeles Directory Co.

### 1602 E ANAHEIM ST

<u>Year</u>	<u>Uses</u>	<u>Source</u>
1963	A&B Battery Hosp 1 HE	Pacific Telephone
	Bobs Mtr Clinic auto repr HE	Pacific Telephone
1957	A&B Battery Hosp AHBE	Pacific Telephone
	Bobs Mtr Clinic HBE	Pacific Telephone
1952	A & B Battery Hosp	Los Angeles Directory Co.
1948	A & B Battery Hosp	Los Angeles Directory Co.

### 1603 E ANAHEIM ST

<u>Year</u>	<u>Uses</u>	<u>Source</u>
1963	Vacant	Pacific Telephone
1957	Fixit Shop The	Pacific Telephone
	Lawnmower Center	Pacific Telephone
1952	Vacant	Los Angeles Directory Co.
1948	Professional Bookkeepinr Serv	Los Angeles Directory Co.
	Dodson G C lawyer	Los Angeles Directory Co.

### 1605 E ANAHEIM ST

<u>Year</u>	<u>Uses</u>	<u>Source</u>
1963	1/2 Rosalees Beauty Shop HE	Pacific Telephone



## FINDINGS

<u>Year</u>	<u>Uses</u>	<u>Source</u>
1957	k Washburns Shoe Repr	Pacific Telephone
	Walnut Center Beauty Shop he	Pacific Telephone
1952	Walnut Center Beauty Shop	Los Angeles Directory Co.
1948	Svracuse Elsie beauty shop	Los Angeles Directory Co.

### 1607 E ANAHEIM ST

<u>Year</u>	<u>Uses</u>	<u>Source</u>
1963	Fisher C W	Pacific Telephone
	Pinard Angie Mrs I IE	Pacific Telephone
	Ilernandcz Jerry P I	Pacific Telephone
	Mc Cleary Homer R	Pacific Telephone
	Stevens Gun & Coin Shop	Pacific Telephone
	1/2 Apartments	Pacific Telephone
1957	Steves Gun Shop ABHE	Pacific Telephone
1952	Vacant	Los Angeles Directory Co.
1948	1/2 Schubert A G	Los Angeles Directory Co.
	Mattock Robt	Los Angeles Directory Co.

### 1609 E ANAHEIM ST

<u>Year</u>	<u>Uses</u>	<u>Source</u>
1963	Vacant	Pacific Telephone
1957	Camera Repr Serv he	Pacific Telephone
1952	Gaviota Clnrs	Los Angeles Directory Co.
1948	Schubert A G Clo Clnr	Los Angeles Directory Co.

### 1611 E ANAHEIM ST

<u>Year</u>	<u>Uses</u>	<u>Source</u>
2006	GONZALEZAUTO	Haines Company, Inc.
	REPAIR POLMANAUTO	Haines Company, Inc.
1991	C & D Auto Repair	Pacific Bell
1963	Purccls Liquor Store HE	Pacific Telephone
1957	Sams Liquor Store	Pacific Telephone
1952	Sams Wine Shop	Los Angeles Directory Co.
1948	Gaudreau Arsene liquor	Los Angeles Directory Co.

### 1614 E ANAHEIM ST

<u>Year</u>	<u>Uses</u>	<u>Source</u>
2006	MARISCOSBRITE	Haines Company, Inc.
1948	Turner S N	Los Angeles Directory Co.

## FINDINGS

### 1616 E ANAHEIM ST

<u>Year</u>	<u>Uses</u>	<u>Source</u>
1985	Golden Frog The	Pacific Bell
1980	Jacks Bar	Pacific Telephone
1963	Jacks Cafe restr HE	Pacific Telephone
1957	Jacks Cafe be	Pacific Telephone
1952	Jacks Cafe	Los Angeles Directory Co.
1948	Turner S N restr	Los Angeles Directory Co.

### 1617 E ANAHEIM ST

<u>Year</u>	<u>Uses</u>	<u>Source</u>
2006	PHOTO	Haines Company, Inc.
	KINGKONG 1 HOUR	Haines Company, Inc.
1985	A P Fine Furniture	Pacific Bell
1980	GEORGES FORKLIFTS	Pacific Telephone
1975	DOTTIE LOUS COOKIES INC	Pacific Telephone
	GOLDEN KRISP COOKIES	Pacific Telephone
1963	Golden Krisp Cookie Co	Pacific Telephone
1957	Golden Krisp Cookie Co he	Pacific Telephone
1952	Golden Krisp Cookie Co	Los Angeles Directory Co.
1948	Golden Krisp Cookie Co	Los Angeles Directory Co.

### 1618 E ANAHEIM ST

<u>Year</u>	<u>Uses</u>	<u>Source</u>
1963	J&M Cafe rcstr	Pacific Telephone
1957	Dudleys Cafe	Pacific Telephone
1952	Dudloys Cafe	Los Angeles Directory Co.

### 1619 E ANAHEIM ST

<u>Year</u>	<u>Uses</u>	<u>Source</u>
1957	Vacant	Pacific Telephone
1952	Gun Shop The	Los Angeles Directory Co.
1948	Steve & Rays Sporting Gds	Los Angeles Directory Co.

### 1620 E ANAHEIM ST

<u>Year</u>	<u>Uses</u>	<u>Source</u>
1985	Bernies Transmission Serv	Pacific Bell
1980	Bernies Transmission Serv	Pacific Telephone
1975	Bernies Transmission Serv	Pacific Telephone
1963	B&L Auto Top Shop I IE	Pacific Telephone
1957	B&L Auto Top Shop he	Pacific Telephone

## FINDINGS

<u>Year</u>	<u>Uses</u>	<u>Source</u>
1957	Sims Ralph	Pacific Telephone
1952	Cauler & Co Variety Store	Los Angeles Directory Co.
1948	Cauler Wm notions	Los Angeles Directory Co.

### 1624 E ANAHEIM ST

<u>Year</u>	<u>Uses</u>	<u>Source</u>
2006	PICKIRI	Haines Company, Inc.
1963	Richarme Joseph Radio E 1	Pacific Telephone
1957	Richarme Jos Radio he	Pacific Telephone
1952	Preston Radio & Television Serv	Los Angeles Directory Co.
	Richarme Jos Radio	Los Angeles Directory Co.
1948	Thompson Bros coin machines	Los Angeles Directory Co.

### 1625 E ANAHEIM ST

<u>Year</u>	<u>Uses</u>	<u>Source</u>
1985	COCO PALMS	Pacific Bell
1980	COCO PALMS	Pacific Telephone
1975	COCO PALMS	Pacific Telephone
1963	Cocoa Palm tavern	Pacific Telephone
1957	Blik Tony Carpet Co he	Pacific Telephone

### 1627 E ANAHEIM ST

<u>Year</u>	<u>Uses</u>	<u>Source</u>
2006	MOLINAMDCLCT	Haines Company, Inc.
	EAST LONG BCH	Haines Company, Inc.
1963	Palms Cafe restr	Pacific Telephone
1957	Rickeys Cafe he	Pacific Telephone

### 1628 E ANAHEIM ST

<u>Year</u>	<u>Uses</u>	<u>Source</u>
2006	BEST PRINTING	Haines Company, Inc.
1975	ZALACO STOVE WORKS	Pacific Telephone
1963	LB Textile Sup	Pacific Telephone
1957	Thompsons Coin Machs be	Pacific Telephone
1952	Thompson Bros Music Co vending mach	Los Angeles Directory Co.

### 1630 E ANAHEIM ST

<u>Year</u>	<u>Uses</u>	<u>Source</u>
1975	Belmont Shore Masonic Temple	Pacific Telephone
1963	Bclmont Shore Masonic Temple I E	Pacific Telephone

## FINDINGS

<u>Year</u>	<u>Uses</u>	<u>Source</u>
1957	Belmont Shore Masonic Temple 4 HE	Pacific Telephone
1952	Red Mens Hall	Los Angeles Directory Co.
	Mattawa Council No 219 IOOKM	Los Angeles Directory Co.
	Multonomah Tribe No 280 IOORM	Los Angeles Directory Co.
	Ohio State Society	Los Angeles Directory Co.
	Oregon & Washington State Society	Los Angeles Directory Co.
	Royal Arcanum IOORM	Los Angeles Directory Co.
1948	Royal Arcanum	Los Angeles Directory Co.
	Red Mens Hall	Los Angeles Directory Co.
	Jehovahs Witnesses	Los Angeles Directory Co.

### 1632 E ANAHEIM ST

<u>Year</u>	<u>Uses</u>	<u>Source</u>
2006	ANAHEIM BARGAIN	Haines Company, Inc.

### 1634 E ANAHEIM ST

<u>Year</u>	<u>Uses</u>	<u>Source</u>
1985	Jimmy Mack Auto Upholstery	Pacific Bell
1980	Jimmy Mack Auto Upholstery	Pacific Telephone
1975	MILTONS FIXTURES restrnt equip	Pacific Telephone
1963	Irving's Fixtures restr sups	Pacific Telephone
1957	Irving's Fixtures restr sups he	Pacific Telephone
1948	Industrial Sta & Printing Co	Los Angeles Directory Co.

### 1635 E ANAHEIM ST

<u>Year</u>	<u>Uses</u>	<u>Source</u>
2006	COLLECTIONS B LB JEWELRY SUPPLY	Haines Company, Inc. Haines Company, Inc.
	EURO	Haines Company, Inc.
1991	Hieply	Pacific Bell
1963	Vacant	Pacific Telephone
1957	Johnnys Barber Shop	Pacific Telephone
1952	Montgomery Russell H barber	Los Angeles Directory Co.
1948	Montgomery R H barber	Los Angeles Directory Co.
	Means Edith Mrs beauty shop	Los Angeles Directory Co.

### 1636 E ANAHEIM ST

<u>Year</u>	<u>Uses</u>	<u>Source</u>
2006	MODERN FABRIC	Haines Company, Inc.
1975	Thrift Store	Pacific Telephone

## FINDINGS

<u>Year</u>	<u>Uses</u>	<u>Source</u>
1963	Spencer Bros auto parts 111 E	Pacific Telephone
1957	Cairns Dutch Boy Paint Store 41 E	Pacific Telephone
1952	Natl Lead Co br	Los Angeles Directory Co.
1948	Natl Lead Co br	Los Angeles Directory Co.

### 1637 E ANAHEIM ST

<u>Year</u>	<u>Uses</u>	<u>Source</u>
1985	Center Of Hope	Pacific Bell

### 1638 E ANAHEIM ST

<u>Year</u>	<u>Uses</u>	<u>Source</u>
2006	MARYS SERVICES	Haines Company, Inc.
1963	Marges Coffee Shop	Pacific Telephone
1957	Marges Coffee Shop he	Pacific Telephone
1952	Marges Sundries	Los Angeles Directory Co.
1948	Denton & Euler drugs	Los Angeles Directory Co.

### 1639 E ANAHEIM ST

<u>Year</u>	<u>Uses</u>	<u>Source</u>
1963	Snows Clock Laby	Pacific Telephone
1957	Snows Clock Laby be	Pacific Telephone
1952	Snows Precision Watch & Clock Labty	Los Angeles Directory Co.
1948	Vacant	Los Angeles Directory Co.

### 1643 E ANAHEIM ST

<u>Year</u>	<u>Uses</u>	<u>Source</u>
1975	Alma & Rays Salvage Store	Pacific Telephone
1963	Vacant	Pacific Telephone
1957	Elbow In Tavern he	Pacific Telephone
1952	Vacant	Los Angeles Directory Co.
1948	Gilbier Lew restr	Los Angeles Directory Co.

### 1647 E ANAHEIM ST

<u>Year</u>	<u>Uses</u>	<u>Source</u>
1963	Fikos Cbns 11 E	Pacific Telephone
1957	Crows Cins ABHE	Pacific Telephone
1952	Crows Clnrs	Los Angeles Directory Co.
1948	Swanson Roberts Temperature Engineering Corp	Los Angeles Directory Co.

## FINDINGS

### 1700 E ANAHEIM ST

<u>Year</u>	<u>Uses</u>	<u>Source</u>
2006	MONDIAL	Haines Company, Inc.
1980	BETTY & JOES sec hnd dlrs	Pacific Telephone
1975	BETTY & JOES sec hnd dlrs	Pacific Telephone
1963	Noonan Allen Originals pictures HE	Pacific Telephone
1957	Spencer Bros Equip & Sup Co be	Pacific Telephone
1952	Normans Furniture	Los Angeles Directory Co.
1948	Wallace F E transfer	Los Angeles Directory Co.

### 1701 E ANAHEIM ST

<u>Year</u>	<u>Uses</u>	<u>Source</u>
2006	MARKET MICASASERVICES	Haines Company, Inc.
	MARKET LAGAVIOTAMEAT	Haines Company, Inc.
	LAGAVIOTAMEAT	Haines Company, Inc.
1991	Golden Star Medical	Pacific Bell
1963	City Copier Sorv photo copy mache IIEO 8275	Pacific Telephone
1952	Roller Rule Mfg Co stationers	Los Angeles Directory Co.
1948	Ascobedo O A jr clo clnr	Los Angeles Directory Co.

### 1704 E ANAHEIM ST

<u>Year</u>	<u>Uses</u>	<u>Source</u>
2006	CHIC FABRIC	Haines Company, Inc.
	REMNNTS	Haines Company, Inc.
1991	Ramesh Fabric Remnants	Pacific Bell
1985	Fabric Rummage	Pacific Bell
1980	Fabric Rummage	Pacific Telephone
1975	Fabric Rummage	Pacific Telephone
1957	Graphco Screen Print Co he	Pacific Telephone
1952	B & L Top Shop	Los Angeles Directory Co.
1948	De Vol Lewis uphol	Los Angeles Directory Co.

### 1705 E ANAHEIM ST

<u>Year</u>	<u>Uses</u>	<u>Source</u>
2006	CASTILLO Jose Luis	Haines Company, Inc.
	CRUZ Teresa	Haines Company, Inc.
	DIAZClaudia M	Haines Company, Inc.
	ORTEGAAbel	Haines Company, Inc.
1991	Guadarrma Rocio	Pacific Bell
	Hort Leng	Pacific Bell

## FINDINGS

<u>Year</u>	<u>Uses</u>	<u>Source</u>
1948	Jacques Sign Co	Los Angeles Directory Co.
	Spencer Bros compressors	Los Angeles Directory Co.

### 1707 E ANAHEIM ST

<u>Year</u>	<u>Uses</u>	<u>Source</u>
2006	DISCOTECA	Haines Company, Inc.
	MAYRAS	Haines Company, Inc.
1991	Springfield Family Medical Clinic	Pacific Bell
1957	Seymour Hotel he	Pacific Telephone
1952	Seymour Hotel	Los Angeles Directory Co.
	Seymour T C	Los Angeles Directory Co.
1948	Hotel Davies	Los Angeles Directory Co.
	ABern L L	Los Angeles Directory Co.
	Davies M E Mrs	Los Angeles Directory Co.

### 1709 E ANAHEIM ST

<u>Year</u>	<u>Uses</u>	<u>Source</u>
1991	Bigil Milagro	Pacific Bell
1948	1/2 Gilbert L A	Los Angeles Directory Co.

### 1710 E ANAHEIM ST

<u>Year</u>	<u>Uses</u>	<u>Source</u>
2006	CRAFT	Haines Company, Inc.
	PANS COACH	Haines Company, Inc.
1991	Pans Coach Craft	Pacific Bell
1985	Anthony West Coach Builders	Pacific Bell
1980	ANTHONY WEST COACH BUILDER	Pacific Telephone
1975	Doms Paint & Body Shop	Pacific Telephone
1963	Domls Paint & Body Shop I I	Pacific Telephone
1957	Carls Paint Shop he	Pacific Telephone
1952	Carls Paint Shop	Los Angeles Directory Co.
1948	Beach City Chevrolet Co body shop	Los Angeles Directory Co.

### 1711 E ANAHEIM ST

<u>Year</u>	<u>Uses</u>	<u>Source</u>
2006	FANTASTIC PIZZA	Haines Company, Inc.
1952	Spencer Bros Equip & Sup auto sups	Los Angeles Directory Co.
	Spencer R C	Los Angeles Directory Co.

## FINDINGS

### 1713 E ANAHEIM ST

<u>Year</u>	<u>Uses</u>	<u>Source</u>
2006	EL SOL BAKERY	Haines Company, Inc.
1991	La Nayarida Bakery	Pacific Bell

### 1715 E ANAHEIM ST

<u>Year</u>	<u>Uses</u>	<u>Source</u>
2006	HUERTA Eugenie	Haines Company, Inc.
	Torres	Haines Company, Inc.
	MARIADEJESUSA	Haines Company, Inc.

### 1717 E ANAHEIM ST

<u>Year</u>	<u>Uses</u>	<u>Source</u>
2006	ILDAS HAIR DESIGN	Haines Company, Inc.
	PREAHVIHEAR	Haines Company, Inc.
1991	Long Beach Video	Pacific Bell

### 1718 E ANAHEIM ST

<u>Year</u>	<u>Uses</u>	<u>Source</u>
1952	Burgett B A barber	Los Angeles Directory Co.
1948	Burgett B A barber	Los Angeles Directory Co.

### 1719 E ANAHEIM ST

<u>Year</u>	<u>Uses</u>	<u>Source</u>
1985	Snap Pak Photo Service	Pacific Bell
1980	CITY PHOTO	Pacific Telephone
	SNAP PAK PHOTO SERVICE	Pacific Telephone
1975	SNAP PAK PHOTO SERVICE	Pacific Telephone
	CITY PHOTO	Pacific Telephone
1963	City Photo Serv	Pacific Telephone
1957	City Photo Serv ee	Pacific Telephone
1952	City Photo Serv	Los Angeles Directory Co.
1948	Vacant	Los Angeles Directory Co.

### 1720 E ANAHEIM ST

<u>Year</u>	<u>Uses</u>	<u>Source</u>
2006	QUEEN CITY MEATS	Haines Company, Inc.
	& SEAFOOD	Haines Company, Inc.
	& SEAFOOD QUEEN CTry MEATS	Haines Company, Inc.
1991	QUEEN CITY MEATS INC	Pacific Bell
	Siegfried Ray	Pacific Bell



## FINDINGS

<u>Year</u>	<u>Uses</u>	<u>Source</u>
1985	Siegfried Ray	Pacific Bell
	QUEEN CITY MEATS INC	Pacific Bell
1980	Bus	Pacific Telephone
	QUEEN CITY MEATS INC	Pacific Telephone
1975	QUEEN CITY MEATS INC	Pacific Telephone
	Siegfried Ray	Pacific Telephone
1963	Dicks Meat Co 11 E	Pacific Telephone
1957	Dicks Meat Co be	Pacific Telephone
1952	Dicks Meat Co	Los Angeles Directory Co.
1948	Oxtoby Dick whol meats	Los Angeles Directory Co.

### 1721 E ANAHEIM ST

<u>Year</u>	<u>Uses</u>	<u>Source</u>
1957	Kampan Ted	Pacific Telephone
1952	Martinson L B	Los Angeles Directory Co.
1948	Vacant	Los Angeles Directory Co.

### 1730 E ANAHEIM ST

<u>Year</u>	<u>Uses</u>	<u>Source</u>
2006	PAIUN JEWELRY	Haines Company, Inc.
1991	Viet My Fabrics	Pacific Bell
	Kirirom Jewelry	Pacific Bell
1963	Schwcn Realty Inc I IE	Pacific Telephone
	Schwcn Donald L ins broker	Pacific Telephone
1957	Sign Specialties of Cal ABHE	Pacific Telephone
1952	Sarvas Furniture Co	Los Angeles Directory Co.
1948	Sarvas H S furn	Los Angeles Directory Co.

### 1731 E ANAHEIM ST

<u>Year</u>	<u>Uses</u>	<u>Source</u>
2006	KIMS AUTO REPAIR	Haines Company, Inc.
1991	Phnom Penh Auto Repair	Pacific Bell
1985	Tuckers Automotive	Pacific Bell
1980	TUCKERS AUTOMOTIVE	Pacific Telephone
1975	TUCKERS AUTOMOTIVE	Pacific Telephone
1963	Laszlo Auto Body Shop ropr HE	Pacific Telephone
	Foreign Car Serv	Pacific Telephone
1957	Kit Lauren AHES 1711	Pacific Telephone
	A&A Automotive Serv he	Pacific Telephone

## FINDINGS

<u>Year</u>	<u>Uses</u>	<u>Source</u>
1952	Vacant	Los Angeles Directory Co.
1948	Bensmiller D A used cars	Los Angeles Directory Co.

### 1733 E ANAHEIM ST

<u>Year</u>	<u>Uses</u>	<u>Source</u>
1980	Able Refrigeration & Appliance Repair	Pacific Telephone
1975	ABLE REFRIGERATION & APPLIANCE REPAIR	Pacific Telephone
1963	Quality Poultry 1 E	Pacific Telephone
1957	Quality Poultry A 1 E	Pacific Telephone
1952	Quality Poultry Co	Los Angeles Directory Co.
1948	Cooper Harry pltry	Los Angeles Directory Co.

### 1734 E ANAHEIM ST

<u>Year</u>	<u>Uses</u>	<u>Source</u>
2006	SUPERMKT	Haines Company, Inc.
	SENGHENG	Haines Company, Inc.
1991	Wah My Supermarket	Pacific Bell
1980	Long Beach Bakery	Pacific Telephone
1975	Long Beach Bakery	Pacific Telephone
1963	Long Beach Bakery HE	Pacific Telephone
1957	Long Beach Bakery be	Pacific Telephone
1952	Long Beach Bakery	Los Angeles Directory Co.
1948	AEselun T A baker	Los Angeles Directory Co.

### 1735 E ANAHEIM ST

<u>Year</u>	<u>Uses</u>	<u>Source</u>
2006	HANDY NABOR	Haines Company, Inc.
	RENTS INC	Haines Company, Inc.
1991	HANDY NABOR RENTS	Pacific Bell
1985	HANDY NABOR RENTS	Pacific Bell
1980	HANDY NABOR RENTS	Pacific Telephone
1975	HANDY NABOR RENTS	Pacific Telephone

### 1750 E ANAHEIM ST

<u>Year</u>	<u>Uses</u>	<u>Source</u>
1948	AAAnaheim Top Shop	Los Angeles Directory Co.

## FINDINGS

### 1751 E ANAHEIM ST

<u>Year</u>	<u>Uses</u>	<u>Source</u>
1952	Galeener F F gas sta	Los Angeles Directory Co.
1948	AGaleener F F gas sta	Los Angeles Directory Co.

### GAVIOTA AVE

#### 1088 GAVIOTA AVE

<u>Year</u>	<u>Uses</u>	<u>Source</u>
1954	HAMPTON ERMA	R. L. Polk & Co.
1950	ARMSTRONG ELIZABETH S R	Pacific Telephone

#### 1096 GAVIOTA AVE

<u>Year</u>	<u>Uses</u>	<u>Source</u>
2006	Aureliano	Haines Company, Inc.
	GARCIA Sergio	Haines Company, Inc.
	RODRIGUEZ	Haines Company, Inc.
1969	VACANT	Pacific Telephone
1964	TRAHAN JAS	Pacific Telephone
1963	Christopher Gary	Pacific Telephone
1960	MCMANNIS B R	Pacific Telephone
1957	Du Bois 2 Edw	Pacific Telephone
1952	Du Bois Z E	Los Angeles Directory Co.
1948	Du Bois Z E	Los Angeles Directory Co.
1944	AWood J It	R. L. Polk & Co.
1939	Wood 3 R	Los Angeles Directory Co.
1935	Bur khnaltre PWilbur	Los Angeles Directory Co.
1931	Toll B C Mr ao	Los Angeles Directory Co.
1924	A 1 Toole	Los Angeles Directory Co.

#### 1100 GAVIOTA AVE

<u>Year</u>	<u>Uses</u>	<u>Source</u>
1985	HOFFMAN & SON INC ELECTRIC	Pacific Bell
	HOFFMAN & SON INC	Pacific Bell
	ELECTRI PLANNERS INC	Pacific Bell
	ELECTRI PLANNERS INC	Pacific Bell
	Hoffman & Son Inc	Pacific Bell
	HOFFMAN & SON INC ELECTRIC	Pacific Bell
1980	ELECTRI PLANNERS	Pacific Telephone
	HOFFMAN & SON INC ELECTRIC	Pacific Telephone

## FINDINGS

<u>Year</u>	<u>Uses</u>	<u>Source</u>
1980	HOFFMAN & SON INC ELECTRIC	Pacific Telephone
	ELECTRI PLANNERS	Pacific Telephone
1975	HOFFMAN & SON INC ELECTRIC	Pacific Telephone
	ELECTRI PLANNERS	Pacific Telephone
	HOFFMAN & SON INC ELECTRIC	Pacific Telephone
	ELECTRI PLANNERS	Pacific Telephone
1969	HOFFMAN & SON INC ELEC CONTR	Pacific Telephone
1964	ELECTRI PLANNERS	Pacific Telephone
	HOFFMAN & SON INC ELECTRIC	Pacific Telephone
1963	Hoffman & Son Inc elec contrs HE	Pacific Telephone
1960	ELECTRI PLANNERS	Pacific Telephone
	HOFFMAN & SON INC ELECTRIC	Pacific Telephone
1957	ELECTRI PLANNERS	Pacific Telephone
	HOFFMAN & SON INC ELECTRIC	Pacific Telephone
	Hoffman & Son Inc	Pacific Telephone
	elec contrs he	Pacific Telephone

### 1101 GAVIOTA AVE

<u>Year</u>	<u>Uses</u>	<u>Source</u>
2006	ROEUN Oum	Haines Company, Inc.
	KONG Ch	Haines Company, Inc.
	HASSan	Haines Company, Inc.
	CHEADanith	Haines Company, Inc.
	APARTMENTS	Haines Company, Inc.
	OUKDavy	Haines Company, Inc.
	SOEUM Boun	Haines Company, Inc.
	YOUKim San	Haines Company, Inc.
2000	APARTMENTS KAMTAN Thongpon	Haines
	KOUAME Paul 562 S 6 n B	Haines
	MACKEL Kenyon	Haines
	MAO Run 562 il B 4 li	Haines
	MOLER Keith 00 K	Haines
	PRAK Saroeun	Haines
	SENG Lay	Haines
	SOEUM Boun	Haines
	WILLIAMS Markeisha	Haines
1991	Said Abdu	Pacific Bell
	Russ Gerald	Pacific Bell
	Houston Jasmine	Pacific Bell

## FINDINGS

<u>Year</u>	<u>Uses</u>	<u>Source</u>
1991	Herndon Brent Jr	Pacific Bell
	Fike Bruce	Pacific Bell
1980	JUDGE PAM	Pacific Telephone

### 1119 GAVIOTA AVE

<u>Year</u>	<u>Uses</u>	<u>Source</u>
1952	Vacant	Los Angeles Directory Co.
1948	Shatswell J W	Los Angeles Directory Co.

### 1121 GAVIOTA AVE

<u>Year</u>	<u>Uses</u>	<u>Source</u>
2006	OUKYoarunm	Haines Company, Inc.
2000	CHAU Somchif	Haines
1991	Williams Donna	Pacific Bell
1980	Fancy Cleaners & Dyers Inc	Pacific Telephone
	FANCY CLEANERS & DYERS INC	Pacific Telephone
1975	FANCY CLEANERS & DYERS INC	Pacific Telephone
	Fancy Cleaners & Dyers Inc	Pacific Telephone
1969	FANCY CLEANERS 6 DYERS INC	Pacific Telephone
1964	FANCY CLEANERS & DYERS INC	Pacific Telephone
1963	Fancy Clns & Dyers Inc HE	Pacific Telephone
1957	Fancy Cins & Dyers Inc he	Pacific Telephone
	FANCY CLEANERS & DYERS INC	Pacific Telephone
1954	FANCY CLNRS & DYERS INC	R. L. Polk & Co.
1952	Fancy Clnrs & Dyers Inc	Los Angeles Directory Co.
1950	FANCY CLNRS & DYERS INC	Pacific Telephone
1948	Fancy Clnrs & Dyers Inc	Los Angeles Directory Co.
1944	Campbell T J do clnr	R. L. Polk & Co.
1939	Fancy Cleaners & Dyers	Los Angeles Directory Co.
1935	Fancy Cleaners & Dyers whol	Los Angeles Directory Co.

### 1122 GAVIOTA AVE

<u>Year</u>	<u>Uses</u>	<u>Source</u>
2000	XXXX	Haines
1952	Hoffman & Jacobs Inc elec contrs	Los Angeles Directory Co.
1950	HOFFMAN & JACOBS ELECTNS	Pacific Telephone
1948	a Hoffman & Jacobs elec contrs	Los Angeles Directory Co.
1944	Hoffman and Jacobs elcr contrs	R. L. Polk & Co.

## FINDINGS

### 1129 GAVIOTA AVE

<u>Year</u>	<u>Uses</u>	<u>Source</u>
2006	WANIECKKuri	Haines Company, Inc.
2000	MOHR Patick	Haines
1991	Robinson S A	Pacific Bell
	Robinson Sue	Pacific Bell
1985	Bostard Rory	Pacific Bell
	Robinson S A	Pacific Bell
	BOSTARD RORY	Pacific Bell
	ROBINSON S A	Pacific Bell
1980	SCAT	Pacific Telephone
	S C C METALS DIV Po Box 2471 SI Bch	Pacific Telephone
1975	INDEPENDENT WHOLESALE DYE HOUSE	Pacific Telephone
	INDEPENDENT WHOLESALE DYE HOUSE	Pacific Telephone
1969	INDEPENDENT WHOLESALE DYE HOUSE	Pacific Telephone
1964	INDEPENDENT WHOLESALE DYE HOUSE	Pacific Telephone
1963	Independent Whol Dye House HE	Pacific Telephone
1960	INDEPENDENT WHOLESALE DYE HOUSE	Pacific Telephone
1957	Independent Whol Dye House he	Pacific Telephone
	INDEPENDENT WHOLESALE DYE HOUSE	Pacific Telephone
1954	INDEPENDENT WHSLE DYE HOUSE	R. L. Polk & Co.
1952	Independent Whol Dye House	Los Angeles Directory Co.
1950	INDEPENDENT WHSLE DYE HOUSE	Pacific Telephone
1948	Independent Whol Dye House	Los Angeles Directory Co.
1944	Harrower Wm whol dyers	R. L. Polk & Co.
1939	Qlndependent Wholesale Dye House	Los Angeles Directory Co.
1935	ondependent Wholesale ly House	Los Angeles Directory Co.
1931	Independen L Wholesale fly	Los Angeles Directory Co.

### 1131 GAVIOTA AVE

<u>Year</u>	<u>Uses</u>	<u>Source</u>
2006	LONGBCHSCHEAD	Haines Company, Inc.
	STARTS	Haines Company, Inc.
2000	XXXX	Haines
1980	B & F Office Furniture	Pacific Telephone
	B & F OFFICE FURNITURE	Pacific Telephone

## FINDINGS

<u>Year</u>	<u>Uses</u>	<u>Source</u>
1975	B & F FURNITURE OUTLET	Pacific Telephone
	B & F OFFICE FURNITURE OUTLET	Pacific Telephone
	B & F Furniture Outlet	Pacific Telephone
	B & F Office Furniture Outlet	Pacific Telephone
1969	B & F TRANSFER	Pacific Telephone
1964	B & F TRANSFER TRKNG	Pacific Telephone
	B & F TRANSFER UNCLAIMED STORAGE OUTLET	Pacific Telephone
1963	B&F Transfer moving HE	Pacific Telephone
1960	B & F TRANSFER TRKNG	Pacific Telephone
	B & F TRANSFER UNCLAIMED STORAGE OUTLET	Pacific Telephone
1957	B & F TRANSFER TRCKNG	Pacific Telephone
	B & F TRANSFER STORAGE OUTLET	Pacific Telephone
	B&F Transfer he	Pacific Telephone
1954	LEWIS ALFRED M INC GROC	R. L. Polk & Co.
1952	Vacant	Los Angeles Directory Co.
1950	BELLWOOD INA	Pacific Telephone
1948	Bellwood Ina	Los Angeles Directory Co.
1944	Vacant	R. L. Polk & Co.
1939	Quisenberry B F	Los Angeles Directory Co.
1935	Harrison B B	Los Angeles Directory Co.
1931	Tate E	Los Angeles Directory Co.
1924	W J Wili Hams	Los Angeles Directory Co.

### 1158 GAVIOTA AVE

<u>Year</u>	<u>Uses</u>	<u>Source</u>
1960	DAVIDSON MYRTLE	Pacific Telephone

### 1196 GAVIOTA AVE

<u>Year</u>	<u>Uses</u>	<u>Source</u>
2000	X ANAHEIM E	Haines
	XXXX	Haines
1980	Maul Trucking	Pacific Telephone
1975	Maul Trucking	Pacific Telephone
	MAUL TRUCKING	Pacific Telephone
1969	MI LADY CORSAGES OF CALIFORNIA ARTIFICIAL FLOWERS	Pacific Telephone
1963	Mi Lady Corsages of Cal artificial flowers	Pacific Telephone
1957	Vacant	Pacific Telephone

## FINDINGS

### 1200 GAVIOTA AVE

<u>Year</u>	<u>Uses</u>	<u>Source</u>
2006	APARTMENTS	Haines Company, Inc.
	B ABE Robert	Haines Company, Inc.
	SCHROEDER M	Haines Company, Inc.
	SHERMAN Douglas	Haines Company, Inc.
	SIMPSON Calvin	Haines Company, Inc.
	SMITH Caoenne	Haines Company, Inc.
	SPAIN Bruce	Haines Company, Inc.
	o TILLET Liza	Haines Company, Inc.
	TOMS Elizabeth	Haines Company, Inc.
	AGLUBAA Inza	Haines Company, Inc.
	BROWN Sharon	Haines Company, Inc.
	CAMPOS John	Haines Company, Inc.
	CASTOR Buan A	Haines Company, Inc.
	DAVIS Rosina 00 n	Haines Company, Inc.
	DEGUZMAN Elmer	Haines Company, Inc.
	ERNST Connne	Haines Company, Inc.
	FOROOZANDEH	Haines Company, Inc.
	Majid	Haines Company, Inc.
	GARCIALuCo	Haines Company, Inc.
	GRAHAM Quenlin	Haines Company, Inc.
	e GREEN Stephanie	Haines Company, Inc.
	HOSKIN Marcus	Haines Company, Inc.
	JAMES Delo s	Haines Company, Inc.
	JOHNSON Robert	Haines Company, Inc.
	JONESJ	Haines Company, Inc.
	OLANE Suzanne	Haines Company, Inc.
	MITCHELL	Haines Company, Inc.
	Sharlunda	Haines Company, Inc.
	NELMS William	Haines Company, Inc.
	NOVAKMaxom	Haines Company, Inc.
	PEREZ Cynthia	Haines Company, Inc.
	RIVERACORDERO	Haines Company, Inc.
	Guadalupe	Haines Company, Inc.
	RODARIE Keyla	Haines Company, Inc.
	ROEBUCK Tracy	Haines Company, Inc.
	SALAZAR Heclor	Haines Company, Inc.
	SANCHEZZuly	Haines Company, Inc.



## FINDINGS

<u>Year</u>	<u>Uses</u>	<u>Source</u>
2006	VOA Andrew	Haines Company, Inc.
	WALKER Gerald	Haines Company, Inc.
	o WILLIAMS Lelcia	Haines Company, Inc.
2000	APARTMENTS	Haines
	AGUILERA Jose L	Haines
	COFFEY W	Haines
	COX William	Haines
	LONDON H	Haines
	GAVIOTA AV 90813 CONT MELVIN Cynthia	Haines
	NICHOLSON Jerry H	Haines
	OLSON Barry	Haines
	WALKER Ruth	Haines
	XXXX	Haines
	SAPPER Thomas	Haines
	WALSH MOVING	Haines
1991	Campos John	Pacific Bell
	Coffey Wm E	Pacific Bell
	Fisher Frank	Pacific Bell
	Nicholson Jerry H	Pacific Bell
	Wiley Marion	Pacific Bell
	Abt Fred	Pacific Bell
1963	Vacant	Pacific Telephone
1957	Gillespie Homer E	Pacific Telephone
1952	Gillespie Games Co Inc	Los Angeles Directory Co.
1950	GILLESPIE GAMES GO	Pacific Telephone
1948	Gillespie Games Co	Los Angeles Directory Co.
1944	Vacant	R. L. Polk & Co.
1939	Vacant	Los Angeles Directory Co.
1935	Vacant	Los Angeles Directory Co.
1931	Fancy Cleanera & Dyers	Los Angeles Directory Co.

### 1201 GAVIOTA AVE

<u>Year</u>	<u>Uses</u>	<u>Source</u>
1944	Vacant	R. L. Polk & Co.

### 1203 GAVIOTA AVE

<u>Year</u>	<u>Uses</u>	<u>Source</u>
1924	C ES Strong	Los Angeles Directory Co.

## FINDINGS

### 1204 GAVIOTA AVE

<u>Year</u>	<u>Uses</u>	<u>Source</u>
1957	Franks Nat Purn he	Pacific Telephone

### 1206 GAVIOTA AVE

<u>Year</u>	<u>Uses</u>	<u>Source</u>
2000	XXXX	Haines
1980	L & R Furniture Mfrs	Pacific Telephone
	L & R FURNITURE MRS	Pacific Telephone
1975	NAT FRANK FURNITURE	Pacific Telephone
	NAT FRANK FURNITURE	Pacific Telephone
1963	Frank Nat Furn HE	Pacific Telephone
1952	Franks Nat Furn	Los Angeles Directory Co.
1948	AFrank Nat furn	Los Angeles Directory Co.
1944	Vacant	R. L. Polk & Co.
1939	Vacant	Los Angeles Directory Co.
1935	Carl Maurice farn	Los Angeles Directory Co.
1931	Signal Hi 11 Electric Co	Los Angeles Directory Co.

### 1207 GAVIOTA AVE

<u>Year</u>	<u>Uses</u>	<u>Source</u>
1939	Dean J	Los Angeles Directory Co.

### 1208 GAVIOTA AVE

<u>Year</u>	<u>Uses</u>	<u>Source</u>
1991	A Pioneer Transfer & Storage Inc	Pacific Bell
	A Pioneer Moving & Storage	Pacific Bell
1985	M H Truck Leasing	Pacific Bell
	A Pro Moving & Storage Inc	Pacific Bell
	A Dollar A Day Self Storage	Pacific Bell
	A Concrete Patch & Fill Service	Pacific Bell
	M H TRUCK LEASING	Pacific Bell
	A-PRO MOVING & STORAGE INC	Pacific Bell
	A-DOLLAR-A-DAY SELF STORAGE	Pacific Bell
	A-CONCRETE PATCH & FILL SERVICE	Pacific Bell
	A BETTER WAY MOVING & STORAGE	Pacific Bell
1969	FRANK NAT FURNITURE	Pacific Telephone
1960	FRANK NAT FURN WAREHOUSE SALES RM	Pacific Telephone
1957	FRANK NAT FURN WAREHOUSE SALES RM	Pacific Telephone

## FINDINGS

<u>Year</u>	<u>Uses</u>	<u>Source</u>
1957	Beach elec sup he	Pacific Telephone
	Distributors Inc of Long	Pacific Telephone
1954	L B MARSH ELECTRCL APPLIANCES	R. L. Polk & Co.
	FRANK NAT FURN WHSE SALES ROOM	R. L. Polk & Co.
	DISTRIBUTORS INC OF LONG BCH ELEC APPIS	R. L. Polk & Co.
1950	FRANK NAT FURN WHSE SALES ROOM	Pacific Telephone
1944	Frank Nat furn	R. L. Polk & Co.
1939	AGindin Fannie Mrs 2d hd furn	Los Angeles Directory Co.
1935	H 8 Gindin Israel 2d hd furn i	Los Angeles Directory Co.
1931	Carl Maurice furn	Los Angeles Directory Co.

### 1209 GAVIOTA AVE

<u>Year</u>	<u>Uses</u>	<u>Source</u>
1985	FIELDS OF CALIFORNIA BTY SALON EQUIP	Pacific Bell
	Fields Of California bty salon equip	Pacific Bell
1980	Fields Of California bty salon equip	Pacific Telephone
1975	Fields Of California bty salon equip	Pacific Telephone
	FIELDS OF CALIFORNIA BTY SALON EQUIP	Pacific Telephone
1969	FIELDS OF CALIFORNIA BEAUTY SHOP EQUIP	Pacific Telephone
1963	B&L Top Shop work shop	Pacific Telephone
1960	MARSH L B ALLIED REFRIGERATION INC	Pacific Telephone
	ALLIED REFRIGERATION	Pacific Telephone
1957	ALLIED REFRIGERATION	Pacific Telephone
	Allied Refrigeration he	Pacific Telephone
1952	Marsh L B refrig sup	Los Angeles Directory Co.
1948	Gillespie Games Co	Los Angeles Directory Co.
1944	Vacant	R. L. Polk & Co.
1939	ASiemen W H lbr	Los Angeles Directory Co.
1935	N leniart W H lbr	Los Angeles Directory Co.

### 1269 GAVIOTA AVE

<u>Year</u>	<u>Uses</u>	<u>Source</u>
1952	Skill F S	Los Angeles Directory Co.

## FINDINGS

### 1288 GAVIOTA AVE

<u>Year</u>	<u>Uses</u>	<u>Source</u>
2000	XXXX	Haines

### 1290 GAVIOTA AVE

<u>Year</u>	<u>Uses</u>	<u>Source</u>
2000	SEISMIC SYSTEMS	Haines
1991	Thomas Brian	Pacific Bell
	Kessler Kenneth	Pacific Bell
1985	KESSLER KENNETH	Pacific Bell
	Kessler Kenneth	Pacific Bell
1980	Write Off	Pacific Telephone
1969	LETTERING ENTERPRISES INC SIGN WRITERS	Pacific Telephone
1964	ELECTRIC SUPPLIES DISTRIBUTING CO OF LONG BEACH	Pacific Telephone
	E S D ELECTRIC SUPPLIES DISTRIBUTING CO	Pacific Telephone
1963	Elec Sups Distr Co of LB HE	Pacific Telephone
1960	ELECTRIC SUPPLIES DISTRIBUTING CO OF LONG BCH	Pacific Telephone
1957	ELECTRIC SUPPLIES DISTRBTNG CO OF LONG BCH	Pacific Telephone
	Elec Sups Distr Co of L B AHIE	Pacific Telephone
1954	ELECTRIC SUPPLIES DISTRBTNG CO OF LONG BCH	R. L. Polk & Co.
1952	No Return	Los Angeles Directory Co.
1950	MARSH L B REFRIGERATION	Pacific Telephone
	JTWL D ERRATIPN	Pacific Telephone
	MARSH L B ELEC EQUIP	Pacific Telephone
1939	AMarsh L B whol elee s Upp	Los Angeles Directory Co.
1935	Marah L B whol elec supp	Los Angeles Directory Co.
1924	L B Marsh Elc Supplies	Los Angeles Directory Co.

### 1292 GAVIOTA AVE

<u>Year</u>	<u>Uses</u>	<u>Source</u>
1944	Vacant	R. L. Polk & Co.
1939	B & B Jroducts Co nuts	Los Angeles Directory Co.

### 1294 GAVIOTA AVE

<u>Year</u>	<u>Uses</u>	<u>Source</u>
2006	A A ANTIQUE	Haines Company, Inc.

## FINDINGS

<u>Year</u>	<u>Uses</u>	<u>Source</u>
2006	Res TORATION	Haines Company, Inc.
2000	X ANAHEIM E	Haines
	A & A ANTIQUE RESTORATION	Haines
1991	Tondee Robt	Pacific Bell
	Bob Tondee Custom Refinishing	Pacific Bell
1985	Tondee Robt	Pacific Bell
	Bob Tondee Custom Refinishing	Pacific Bell
	TONDEE ROBT	Pacific Bell
	BOB TONDEE CUSTOM REFINISHING	Pacific Bell
1969	LONG BEACH PUB TRANS DRIVERS	Pacific Telephone
1963	Vacant	Pacific Telephone
1957	MARSH L B OFC	Pacific Telephone
1944	VACANT	R. L. Polk & Co.
1924	COol Bottli Hn & Distribu Inog Co	Los Angeles Directory Co.

### 1295 GAVIOTA AVE

<u>Year</u>	<u>Uses</u>	<u>Source</u>
1957	Vacant	Pacific Telephone
1952	Vacant	Los Angeles Directory Co.
1948	AMarsh L B refig sup	Los Angeles Directory Co.
1939	SAMarsh L B whol refrigs	Los Angeles Directory Co.
1931	Vacant	Los Angeles Directory Co.

### 1304 GAVIOTA AVE

<u>Year</u>	<u>Uses</u>	<u>Source</u>
2006	FLORESManne	Haines Company, Inc.

### 1307 GAVIOTA AVE

<u>Year</u>	<u>Uses</u>	<u>Source</u>
1991	Electric Repair Service	Pacific Bell
1985	Titan Chemical	Pacific Bell
	TITAN CHEMICAL	Pacific Bell
1948	Vacant	Los Angeles Directory Co.
1944	Vacant	R. L. Polk & Co.
1939	Vacant	Los Angeles Directory Co.
1935	Vacant	Los Angeles Directory Co.
1931	WHags It C mus Ic tchr	Los Angeles Directory Co.

## FINDINGS

### 1308 GAVIOTA AVE

<u>Year</u>	<u>Uses</u>	<u>Source</u>
1957	Vacant	Pacific Telephone
1948	Vacant	Los Angeles Directory Co.
1944	Vacant	R. L. Polk & Co.
1939	Vacant	Los Angeles Directory Co.
1935	Vacant	Los Angeles Directory Co.
1931	Vacant	Los Angeles Directory Co.

### 1309 GAVIOTA AVE

<u>Year</u>	<u>Uses</u>	<u>Source</u>
1980	INNER CITY MINISTRIES INC	Pacific Telephone
	Thrift Store	Pacific Telephone
1963	Lettering Enterprises silk screen	Pacific Telephone
1957	Seven Seas Souvenirs be	Pacific Telephone
1952	Vacant	Los Angeles Directory Co.

### 1310 GAVIOTA AVE

<u>Year</u>	<u>Uses</u>	<u>Source</u>
1948	Vacant	Los Angeles Directory Co.
1944	Vacant	R. L. Polk & Co.
1939	Vacant	Los Angeles Directory Co.
1931	Smart & Final Co whol pe	Los Angeles Directory Co.
1924	red Flakler haker	Los Angeles Directory Co.

### 1311 GAVIOTA AVE

<u>Year</u>	<u>Uses</u>	<u>Source</u>
1991	Stewart Alonzo	Pacific Bell
1964	LETTERING ENTERPRISES SNNS	Pacific Telephone
1960	LETTERING ENTERPRISES SGNS	Pacific Telephone
1957	SEVEN SEAS SOUVENIRS	Pacific Telephone
1954	CRUM NEWTON R CO POWR TRANS EQUIP	R. L. Polk & Co.
1952	Jucery The whol beverages	Los Angeles Directory Co.
1950	JUCERY THE	Pacific Telephone
1948	Vacant	Los Angeles Directory Co.
1944	Vacant	R. L. Polk & Co.
1939	Vacant	Los Angeles Directory Co.
1935	Phlman W 3 radio repr	Los Angeles Directory Co.
1931	Neon Cl Ip Factory mach	Los Angeles Directory Co.

## FINDINGS

### 1312 GAVIOTA AVE

<u>Year</u>	<u>Uses</u>	<u>Source</u>
2006	UNIVERSAL UNIGRAM	Haines Company, Inc.
	DISCOTECA	Haines Company, Inc.
2000	BEST FINANCIAL THE	Haines
1957	Vacant	Pacific Telephone
1948	Vacant	Los Angeles Directory Co.
1944	Vacant	R. L. Polk & Co.
1939	Vacant	Los Angeles Directory Co.

### 1313 GAVIOTA AVE

<u>Year</u>	<u>Uses</u>	<u>Source</u>
2000	XXXX	Haines
1991	Kirirum Beauty Salon	Pacific Bell
1985	Seaside Gym & Locker Club	Pacific Bell
	SEASIDE GYM & LOCKER CLUB	Pacific Bell
1980	SEASIDE GYM & LOCKER CLUB	Pacific Telephone

### 1315 GAVIOTA AVE

<u>Year</u>	<u>Uses</u>	<u>Source</u>
1969	RIVERA MARYLOU WHOL JWLR	Pacific Telephone
1963	Peel A Way Scientific Disposable Sup Co bosp sups	Pacific Telephone
1957	Lawrence Music Co	Pacific Telephone
1952	Lawrence Bros Juke Boxes	Los Angeles Directory Co.
1950	LAWRENCE BROS JUKE BOXES	Pacific Telephone
1948	Vacant	Los Angeles Directory Co.
1944	Clute S L uphol	R. L. Polk & Co.
1939	Vacant	Los Angeles Directory Co.
1935	Solomon Julius shoe repr	Los Angeles Directory Co.
	Ward G C ensg su P	Los Angeles Directory Co.
1931	Stun Ripe Date Co	Los Angeles Directory Co.

### 1316 GAVIOTA AVE

<u>Year</u>	<u>Uses</u>	<u>Source</u>
2006	MJOJANI TORI AL	Haines Company, Inc.
	SERVICES	Haines Company, Inc.
2000	XXXX	Haines
1991	Law Offices Of Phillip Greer	Pacific Bell
1944	Vacant	R. L. Polk & Co.
1939	ASigna I Hill Electric Co	Los Angeles Directory Co.

## FINDINGS

<u>Year</u>	<u>Uses</u>	<u>Source</u>
1935	Signal Hill Electric Co ele contra	Los Angeles Directory Co.

### 1319 GAVIOTA AVE

<u>Year</u>	<u>Uses</u>	<u>Source</u>
1969	VACANT	Pacific Telephone
1957	Roller Ruler Mfg Co novelties he	Pacific Telephone
	ROLLER RULER MFG CU NOVLTS	Pacific Telephone
1954	ROLLER RULER MFG CO NOVLTS	R. L. Polk & Co.
1952	Million F M	Los Angeles Directory Co.
	Millions Tropical Fish	Los Angeles Directory Co.
1950	G & S ENTERPRISES AMUSMNT EQUIP	Pacific Telephone
1948	AFields Bros uphol	Los Angeles Directory Co.
1944	Reintjene T E	R. L. Polk & Co.
1939	ALorenz F M office	Los Angeles Directory Co.
1935	Bryan Edgar signs	Los Angeles Directory Co.

### 1320 GAVIOTA AVE

<u>Year</u>	<u>Uses</u>	<u>Source</u>
2000	XXXX	Haines
1991	Thienes Jay & Associates	Pacific Bell
1957	Form Pak of Cal novelties mfrs he	Pacific Telephone
1952	L B Cigarette Serv Inc	Los Angeles Directory Co.
1950	LONG BCH CIGARETTE SERV	Pacific Telephone
	STA-PUT LINE THE STATNRY SUPLS	Pacific Telephone
1948	B Cigarette Serv	Los Angeles Directory Co.
1944	Vacant	R. L. Polk & Co.
1939	AWhite F A popcorn	Los Angeles Directory Co.

### 1322 GAVIOTA AVE

<u>Year</u>	<u>Uses</u>	<u>Source</u>
1969	TURNBOUGH MICHL	Pacific Telephone
1964	ROTH HENRY	Pacific Telephone
1963	Roth Henry	Pacific Telephone
1960	ROTH HENRY	Pacific Telephone
1957	Roth Henry	Pacific Telephone
1952	Roth Henry	Los Angeles Directory Co.
1950	MIIMM WN	Pacific Telephone
1948	Mumm R M	Los Angeles Directory Co.
	Roth Henry	Los Angeles Directory Co.



## FINDINGS

<u>Year</u>	<u>Uses</u>	<u>Source</u>
1944	Vacant	R. L. Polk & Co.
1939	Roth Henry	Los Angeles Directory Co.
1935	Stickney T M	Los Angeles Directory Co.
1931	hhekawa H	Los Angeles Directory Co.
1924	I H Forbea	Los Angeles Directory Co.

### 1323 GAVIOTA AVE

<u>Year</u>	<u>Uses</u>	<u>Source</u>
1969	VACANT	Pacific Telephone
1963	ABC Rentals & Serv HE	Pacific Telephone
1960	ABC RENTALS & SERV	Pacific Telephone
1957	ABC Rentals & Serv he	Pacific Telephone
	ABG RENTALS & SERE	Pacific Telephone
1954	ABC EQUIPT RENTALS	R. L. Polk & Co.
1952	A B C Equip & Tool Rentals	Los Angeles Directory Co.
1950	MALCOLMN WM H	Pacific Telephone
1948	Casey L B acct	Los Angeles Directory Co.
	Connell Oil Co	Los Angeles Directory Co.
1944	Vacant	R. L. Polk & Co.
1939	Worseldine G G janitors supp	Los Angeles Directory Co.
1935	Nichols H A	Los Angeles Directory Co.
	Norton J R do clnr	Los Angeles Directory Co.
1931	Itetll Mig Co beads	Los Angeles Directory Co.
	Smith W It real eat	Los Angeles Directory Co.

### 1324 GAVIOTA AVE

<u>Year</u>	<u>Uses</u>	<u>Source</u>
2006	Fortunalo	Haines Company, Inc.
	HERNANDEZ	Haines Company, Inc.
1969	SIMMONS WM	Pacific Telephone
1964	PEARCE NORA K	Pacific Telephone
1963	Pearce Nora K Mrs HE	Pacific Telephone
1960	PEARCE NORA K	Pacific Telephone
1957	Pearce Nora K Mrs he	Pacific Telephone
	PEARCE NORA K	Pacific Telephone
1954	PEARCE NORA K	R. L. Polk & Co.
1952	Lapp J H	Los Angeles Directory Co.
1950	LAPP JOHN H R	Pacific Telephone
1948	Lapp J H	Los Angeles Directory Co.

## FINDINGS

<u>Year</u>	<u>Uses</u>	<u>Source</u>
1944	Peterson Lloyd	R. L. Polk & Co.
1939	Muir Paul	Los Angeles Directory Co.
1935	Kelly F C	Los Angeles Directory Co.
1931	cely 00 B	Los Angeles Directory Co.
1924	T J Pruett	Los Angeles Directory Co.

### 1325 GAVIOTA AVE

<u>Year</u>	<u>Uses</u>	<u>Source</u>
1969	SIGNAL HILL ELECTRIC INC CONTR	Pacific Telephone
1964	SIGNAL HILL ELECTRIC INC	Pacific Telephone
1963	Signal Hill Elec Co HE	Pacific Telephone
1960	SIGNAL HILL ELECTRIC CO	Pacific Telephone
1957	Signal Hill Elec Co be	Pacific Telephone
	SIGNAL HILL ELECTRIC CO	Pacific Telephone
1954	SIGNAL HILL ELEC CO	R. L. Polk & Co.
1952	Signal Hill Elec Co	Los Angeles Directory Co.
1950	SIGNAL HILL ELEC CO	Pacific Telephone
1948	AMc Comiskey W G elect contr	Los Angeles Directory Co.
1944	Anderson	R. L. Polk & Co.
1939	Bike V B Mrs	Los Angeles Directory Co.
1935	Eike L W to	Los Angeles Directory Co.
1931	El e L W o	Los Angeles Directory Co.
1924	1 W 3 Eike	Los Angeles Directory Co.

### 1328 GAVIOTA AVE

<u>Year</u>	<u>Uses</u>	<u>Source</u>
2006	HERNANOEZ	Haines Company, Inc.
	Fortunalo	Haines Company, Inc.
2000	PALACIOUS Consuelo	Haines
1969	LOFTSTROM RONALD	Pacific Telephone
1964	HANSEN VICTOR H	Pacific Telephone
1963	Hansen Victor H	Pacific Telephone
1960	CAMPBELL ORPHA	Pacific Telephone
1957	BATMAN KEITH F	Pacific Telephone
	Batman Keith F be	Pacific Telephone
1952	Nicol J A jr	Los Angeles Directory Co.
1950	NTCOL JOHN ALEX R	Pacific Telephone
1948	ANicol J A jr	Los Angeles Directory Co.
1944	Sibthorpe Fred	R. L. Polk & Co.

## FINDINGS

<u>Year</u>	<u>Uses</u>	<u>Source</u>
1939	Stickney Thorne	Los Angeles Directory Co.
1935	Roth Henry	Los Angeles Directory Co.
1931	loth Henry	Los Angeles Directory Co.
1924	lHenry Roth	Los Angeles Directory Co.

### 1330 GAVIOTA AVE

<u>Year</u>	<u>Uses</u>	<u>Source</u>
2006	SAMPhanna	Haines Company, Inc.
	PONGNy	Haines Company, Inc.
	C JACKSONJo Ann	Haines Company, Inc.
2000	BROWN Demeteria	Haines
	DOLAN Douglas	Haines
1963	Hyslop Billie	Pacific Telephone
1957	Aker Ray E	Pacific Telephone
1954	WEBER DELORIS E	R. L. Polk & Co.
1952	Sterner Norman	Los Angeles Directory Co.
1950	NAPIER ROBT H R	Pacific Telephone
1948	Napier R H	Los Angeles Directory Co.
1944	Sanchez Bernardo	R. L. Polk & Co.
1939	Shiba U	Los Angeles Directory Co.
1935	Shiba U	Los Angeles Directory Co.
1931	Vacant	Los Angeles Directory Co.
1924	Sami John	Los Angeles Directory Co.

### 1334 GAVIOTA AVE

<u>Year</u>	<u>Uses</u>	<u>Source</u>
2006	VALDESJames	Haines Company, Inc.
2000	VALDES James	Haines
1975	Richarme Jos	Pacific Telephone
1969	RICHARME JOSEPH I	Pacific Telephone
1964	RICHARME JOS	Pacific Telephone
1963	Vacant	Pacific Telephone
	Hamann Paul	Pacific Telephone
	Vacant	Pacific Telephone
	Hanser Patricia Mrs	Pacific Telephone
	Dwinell James	Pacific Telephone
	Apartments	Pacific Telephone
	Thompson David	Pacific Telephone
	Vacant	Pacific Telephone

## FINDINGS

<u>Year</u>	<u>Uses</u>	<u>Source</u>
1963	Thomas Ronald	Pacific Telephone

### 1345 GAVIOTA AVE

<u>Year</u>	<u>Uses</u>	<u>Source</u>
2006	TITHStm	Haines Company, Inc.
	MAO Chanrouen	Haines Company, Inc.
2000	TITH Sim	Haines
1969	VACANT	Pacific Telephone
1963	Holmes Jane Mrs	Pacific Telephone
1957	Holmes Jane Mrs	Pacific Telephone
1952	Holmes F C	Los Angeles Directory Co.
1948	Vacant	Los Angeles Directory Co.
1939	Pluss Wilhelm	Los Angeles Directory Co.

### 1347 GAVIOTA AVE

<u>Year</u>	<u>Uses</u>	<u>Source</u>
2000	XXXX	Haines
1991	Kong Samlauth	Pacific Bell
1969	JONES DEWEY	Pacific Telephone
1964	HUNT JOHN L	Pacific Telephone
1963	Cole Lee A HE	Pacific Telephone
1957	SCHACKNER FRANK J SR	Pacific Telephone
	Schackner Frank J he	Pacific Telephone
1954	SCHACKNER FRANK J SR	R. L. Polk & Co.
1952	Vacant	Los Angeles Directory Co.
1950	ENGOMAR ROBT	Pacific Telephone
1948	Engomar Robt	Los Angeles Directory Co.

### 1353 GAVIOTA AVE

<u>Year</u>	<u>Uses</u>	<u>Source</u>
2000	CONTRERAS Fernando	Haines
1991	Kreutel Besse Irene	Pacific Bell
1985	Kreutel Besse Irene	Pacific Bell
	KREUTEL BESSE IRENE	Pacific Bell
1980	KREUTEL BESSE IRENE	Pacific Telephone
	Kreutel Besse Irene	Pacific Telephone
1975	Kreutel Besse Irene	Pacific Telephone
	KREUTEL BESSE IRENE	Pacific Telephone
1969	KREUTEL BESSE I MRS	Pacific Telephone

## FINDINGS

<u>Year</u>	<u>Uses</u>	<u>Source</u>
1964	KREUTEL BESSE IRENE	Pacific Telephone
1960	GREENE HOWARD R	Pacific Telephone
1957	GREENE HOWARD R	Pacific Telephone
	Greene Howard H he	Pacific Telephone
1954	GREENE HOWARD R R	R. L. Polk & Co.
1952	Greene H R	Los Angeles Directory Co.
1950	GREENE HOWARD R	Pacific Telephone
1948	AGreene H R	Los Angeles Directory Co.

### 1355 GAVIOTA AVE

<u>Year</u>	<u>Uses</u>	<u>Source</u>
1969	WERNER ARTH R	Pacific Telephone
1963	Green Howard R HE	Pacific Telephone
	Werner Arth R	Pacific Telephone
1957	Werner Arth W he	Pacific Telephone
1952	Hutchins Arth	Los Angeles Directory Co.

### 1357 GAVIOTA AVE

<u>Year</u>	<u>Uses</u>	<u>Source</u>
1980	ERMIS DONNA LONG BEACH	Pacific Telephone

### GUNDRY AVE

#### 1320 GUNDRY AVE

<u>Year</u>	<u>Uses</u>	<u>Source</u>
2000	DALTON Olga	Haines
1985	Old Michael	Pacific Bell
	OLD MICHAEL	Pacific Bell
1980	OLD MICHAEL	Pacific Telephone
	Old Michael	Pacific Telephone
1969	THOMPSON SALLY J MRS	Pacific Telephone
1963	Woolard Jas C	Pacific Telephone
1960	ROLLANS ROBT R	Pacific Telephone
1957	Tisdale Barbara N Mrs he	Pacific Telephone
	TISDALE BARBARA NAYDEANE	Pacific Telephone
1952	Hull R R	Los Angeles Directory Co.
1950	CARLTON H N R	Pacific Telephone
1948	OACarlton Hills	Los Angeles Directory Co.
1944	ADean C H	R. L. Polk & Co.
1939	Barbour Louise Mrs	Los Angeles Directory Co.

## FINDINGS

<u>Year</u>	<u>Uses</u>	<u>Source</u>
1935	Barhour Louise Mrs o	Los Angeles Directory Co.
1931	Tait Alex Co	Los Angeles Directory Co.
1924	Alex Tait	Los Angeles Directory Co.

### 1324 GUNDRY AVE

<u>Year</u>	<u>Uses</u>	<u>Source</u>
2006	No Current Listing	Haines Company, Inc.
2000	TRAN Dung	Haines
	MACSANET Lom	Haines
1985	RICHARDSON M	Pacific Bell
	HAYNES HARVIE	Pacific Bell
	Haynes Harvie	Pacific Bell
	Richardson M	Pacific Bell
1980	Harris Shonnie	Pacific Telephone
	Mc Innis Iola	Pacific Telephone
	MCINNIS IOLA	Pacific Telephone
	HARRIS SHONNIE LONG BEACH	Pacific Telephone
	Spencer Lillie	Pacific Telephone
1975	MCINNIS IOLA	Pacific Telephone
	EDWARDS JOHN W	Pacific Telephone
	Edwards John W	Pacific Telephone
	Mc Innis Iola	Pacific Telephone
	Sanders Sami	Pacific Telephone
1969	APARTMENYS	Pacific Telephone
1964	LEWIS ANTHONY	Pacific Telephone
1963	Juslen Juanit	Pacific Telephone
1957	Armstrong John L he	Pacific Telephone
	LINDEMANN ARNOLD H	Pacific Telephone
1954	COLEMAN IRMA J	R. L. Polk & Co.
1952	Warner G D	Los Angeles Directory Co.
1950	WALTER OSCAR R	Pacific Telephone
1948	AWalter Oscar	Los Angeles Directory Co.
1944	Oscar Walter	R. L. Polk & Co.
1939	ABult R A	Los Angeles Directory Co.
1935	iult K A	Los Angeles Directory Co.
1931	Bult R A	Los Angeles Directory Co.
1924	H G Manchester	Los Angeles Directory Co.

## FINDINGS

### 1325 GUNDRY AVE

<u>Year</u>	<u>Uses</u>	<u>Source</u>
1957	b Size Oliver he	Pacific Telephone

### 1330 GUNDRY AVE

<u>Year</u>	<u>Uses</u>	<u>Source</u>
2006	REATEGUI Jose	Haines Company, Inc.
2000	REATEGUI Maria	Haines
1991	Sandoval Gildardo	Pacific Bell
1985	MEAS MOM	Pacific Bell
	Meas Mom	Pacific Bell
1980	HOLBERT G	Pacific Telephone
	Holbert G	Pacific Telephone
1975	Holbert G	Pacific Telephone
1969	VACANT	Pacific Telephone
1963	Van Schyndel Martin HE	Pacific Telephone
1960	SCHYNDEL MARTIN V	Pacific Telephone
1957	NARMM MARILYN R	Pacific Telephone
	Pichon Walter F he	Pacific Telephone
1954	BARNHART PAUL J	R. L. Polk & Co.
1952	Melton R T	Los Angeles Directory Co.
1950	RUCKLE W E R	Pacific Telephone
1948	Ruckle W ER	Los Angeles Directory Co.
1944	ARuckle W Rb	R. L. Polk & Co.
1939	Norris E MR	Los Angeles Directory Co.
1935	Rager L C	Los Angeles Directory Co.
1931	Midling J M Co	Los Angeles Directory Co.
1924	E C Ellis	Los Angeles Directory Co.

### 1332 GUNDRY AVE

<u>Year</u>	<u>Uses</u>	<u>Source</u>
1985	BURNS K	Pacific Bell
	Burns K	Pacific Bell
1975	Lovell Tim	Pacific Telephone
	LOVELL TIM	Pacific Telephone
1969	FARABEE MELVA M	Pacific Telephone
1964	MARCUS MICHAEL H	Pacific Telephone
1963	Grady Grace Mrs	Pacific Telephone
1960	GRADY PATRCIC E	Pacific Telephone
1957	Haskin Francis L	Pacific Telephone

## FINDINGS

<u>Year</u>	<u>Uses</u>	<u>Source</u>
1952	Ruckle W E	Los Angeles Directory Co.
1950	BALOK FRANCES	Pacific Telephone
1948	Baloh F P Mrs	Los Angeles Directory Co.
1944	Davidson Opal Mrs	R. L. Polk & Co.

### 1340 GUNDRY AVE

<u>Year</u>	<u>Uses</u>	<u>Source</u>
2006	CHHERVanny	Haines Company, Inc.
2000	CHHER Vanny	Haines
1991	Chher Vanny	Pacific Bell
	Thong Onn	Pacific Bell
	Ouk Touch	Pacific Bell
1985	CHHER VANNY	Pacific Bell
	Sip Reang	Pacific Bell
	SENG SAN	Pacific Bell
	Seng San	Pacific Bell
	Chher Vanny	Pacific Bell
1969	REA ROBT M	Pacific Telephone
	RUTLEDGE N E	Pacific Telephone
1963	Rutledge Mona E HE	Pacific Telephone
	Stalder Emma Mrs	Pacific Telephone
1960	JOHNSON JESSE R	Pacific Telephone
1957	SON GEO E	Pacific Telephone
	Rutledge Mona E he	Pacific Telephone
	Son Geo E he	Pacific Telephone
1954	SON GEO E	R. L. Polk & Co.
1952	Son GE rear Shave Maude	Los Angeles Directory Co.
1950	SHAVE MAUDE	Pacific Telephone
1948	1/2 ARutledge Mioona	Los Angeles Directory Co.
	fl Son GE B	Los Angeles Directory Co.
1944	San Teo	R. L. Polk & Co.
1939	b Fielding Hattie	Los Angeles Directory Co.
	Son G E	Los Angeles Directory Co.
1935	Hipiley W B	Los Angeles Directory Co.
	b Butler Fred	Los Angeles Directory Co.
1931	Smith J E	Los Angeles Directory Co.
	b Florine Linus	Los Angeles Directory Co.
1924	Earl Mo Arthur	Los Angeles Directory Co.



## FINDINGS

### 1350 GUNDRY AVE

<u>Year</u>	<u>Uses</u>	<u>Source</u>
2006	JOHNSON Brenda	Haines Company, Inc.
2000	DAVIS Anthony	Haines
1969	VACANT	Pacific Telephone
1964	NORMAN DAVID L LONG BEACH	Pacific Telephone
1963	Norman David HE	Pacific Telephone
1960	GUNNOE JAS A	Pacific Telephone
1957	SMITH H M	Pacific Telephone
	Smith Horace M he	Pacific Telephone
1952	Proctor L R	Los Angeles Directory Co.
1950	PROCTOR LEE R	Pacific Telephone
1948	MWilcox M E 3 Mrs	Los Angeles Directory Co.
1944	Sn OAWilcox H H	R. L. Polk & Co.
1939	Wilcox H H	Los Angeles Directory Co.
1935	Wilcox H H o	Los Angeles Directory Co.
1931	Wilcox H H	Los Angeles Directory Co.
1924	H H Wilcox	Los Angeles Directory Co.

### 1352 GUNDRY AVE

<u>Year</u>	<u>Uses</u>	<u>Source</u>
2006	CRUZ Dora	Haines Company, Inc.
2000	CRUZ Dora	Haines
	MARTINEZ Jose	Haines
1991	Hollister Stephen	Pacific Bell
	Ngeth San	Pacific Bell
1985	Maris Nam	Pacific Bell
	Srey Met	Pacific Bell
	Unn Lang	Pacific Bell
	MARIS NAM	Pacific Bell
	SREY MET	Pacific Bell
	UNN LANG	Pacific Bell
1980	CHHER VANNY	Pacific Telephone
	Chher Vanny	Pacific Telephone
	Sang Im	Pacific Telephone
1975	Parker Kay	Pacific Telephone
	PARKER KAY	Pacific Telephone
1969	BAKER CHARLES	Pacific Telephone
	HARGROVE ROBT	Pacific Telephone
	HARRELD W E	Pacific Telephone

## FINDINGS

<u>Year</u>	<u>Uses</u>	<u>Source</u>
1964	CLONINGER ERNEST O	Pacific Telephone
	DAVIS L A	Pacific Telephone
1963	Lyons Ray	Pacific Telephone
	a Williams Geo A N	Pacific Telephone
	a Scism Chas	Pacific Telephone
	b Cady Minnie C Mrs	Pacific Telephone
1960	GRAYLEY WILLARD J	Pacific Telephone
	RAMOS RAYMOND	Pacific Telephone
1957	Metzger Geo T	Pacific Telephone
	a Cady Minnie Mrs	Pacific Telephone
1954	HAMILTON L B R	R. L. Polk & Co.
	ROWELL T E	R. L. Polk & Co.
1952	Hamilton L B	Los Angeles Directory Co.
	a Morrison D C	Los Angeles Directory Co.
	b Size F	Los Angeles Directory Co.
1950	HAMILTON L B R	Pacific Telephone
1948	DHamilton L B	Los Angeles Directory Co.
	a 4 VJughan B Lz	Los Angeles Directory Co.
	b ALockhart K C	Los Angeles Directory Co.
1944	Kram Minnie Mrs	R. L. Polk & Co.
	a Moran IKHiz Mrs	R. L. Polk & Co.
	b Lockhart J C	R. L. Polk & Co.
1939	Kram Minnie Mrs	Los Angeles Directory Co.
	a Hooper W B	Los Angeles Directory Co.
	b Soule Cary Mrs	Los Angeles Directory Co.
1935	Kranm Louis	Los Angeles Directory Co.
	a Hoopeir VW	Los Angeles Directory Co.
	b Petera W C	Los Angeles Directory Co.
1931	Hooper W A	Los Angeles Directory Co.
	a Spencer L B	Los Angeles Directory Co.
	b Wilcotts Florence Mrs	Los Angeles Directory Co.
1924	D E Myers	Los Angeles Directory Co.
	A John Wilson	Los Angeles Directory Co.
	B B C Wasburn	Los Angeles Directory Co.

### 1354 GUNDRY AVE

<u>Year</u>	<u>Uses</u>	<u>Source</u>
2006	LEETia	Haines Company, Inc.
2000	CHIEM Noan	Haines

## FINDINGS

<u>Year</u>	<u>Uses</u>	<u>Source</u>
2000	NEM Dary	Haines
1991	Chiem Noan	Pacific Bell
	Kheim Chanphary	Pacific Bell
	Kong Chinhhot	Pacific Bell
1985	Kong Chinhhot	Pacific Bell
	Nhem Phany	Pacific Bell
	Pheng Ly	Pacific Bell
	Simmons Edna	Pacific Bell
	KONG CHINHOT	Pacific Bell
	NHEM PHANY	Pacific Bell
	PHENG LY	Pacific Bell
	SIMMONS EDNA	Pacific Bell
1980	PHILLIPS IVORY L	Pacific Telephone
	Phillips Ivory L	Pacific Telephone
	Sams Lawrence	Pacific Telephone
	Simmons Edna	Pacific Telephone
1969	VACANT	Pacific Telephone
	VACANT	Pacific Telephone
	RICHARDSON SAML	Pacific Telephone
	VACANT	Pacific Telephone
	VACANT	Pacific Telephone
1964	MOHR EUGENE A	Pacific Telephone
1963	Sharlin Apartments Reese Kath Mrs HE	Pacific Telephone
	A Johnson Charlie	Pacific Telephone
	B Vacant C Armijo Joe	Pacific Telephone
	D Tracy Walter	Pacific Telephone
1960	ELLIS GEO LONG BEACH	Pacific Telephone
	ROWE EVELYN C	Pacific Telephone
	SCARPA CARMIN	Pacific Telephone
1957	Rosalie Apartments Shaffer Earl D he	Pacific Telephone
	A Robinson Wm B Ashe Alf M he	Pacific Telephone
	C Foulds Edwin W he	Pacific Telephone
	D Zeck Doyle D	Pacific Telephone
	ASHE A M	Pacific Telephone
	ROBINSON WM A	Pacific Telephone
	SHELFER EARL D	Pacific Telephone
	SHAFFER ROGER N	Pacific Telephone
	WILHELM DONALD L	Pacific Telephone

## FINDINGS

<u>Year</u>	<u>Uses</u>	<u>Source</u>
1954	CHOAT JOS	R. L. Polk & Co.
	CORTZ ROSS G	R. L. Polk & Co.
1952	Cortz R G	Los Angeles Directory Co.
	a Vacant	Los Angeles Directory Co.
	b Ashe A M	Los Angeles Directory Co.
	c Alburty Jas	Los Angeles Directory Co.
	d Barrette H	Los Angeles Directory Co.
1950	POMEROY J A R	Pacific Telephone
1948	APomneroy J A	Los Angeles Directory Co.
	a Mahl D M TMjrs	Los Angeles Directory Co.
	b Arbuckle E Bpv	Los Angeles Directory Co.
	c ACortz R G	Los Angeles Directory Co.
	d Caro A R	Los Angeles Directory Co.
1944	Poreroy J A	R. L. Polk & Co.
	a a Davenport Ivan	R. L. Polk & Co.
	b b Thomas Ollie	R. L. Polk & Co.
	c c 1 Williams Ruhen	R. L. Polk & Co.
	d Cortz R G	R. L. Polk & Co.
1939	Jenks Lindon	Los Angeles Directory Co.
	a ACortz R C	Los Angeles Directory Co.
	b Harmon F L	Los Angeles Directory Co.
	c Burkhort V A	Los Angeles Directory Co.
	d Johnston H W	Los Angeles Directory Co.
1935	Air Way Branch of Los Angeles Long Beach Div	Los Angeles Directory Co.
	Nlickeon J H	Los Angeles Directory Co.
	a Vacant	Los Angeles Directory Co.
	b Cunningham Coca Mrs	Los Angeles Directory Co.
	c Vacant	Los Angeles Directory Co.
	d Toothmsn Keram Mrs	Los Angeles Directory Co.
1931	Kram Louis	Los Angeles Directory Co.
	a Hooper W B	Los Angeles Directory Co.
	b Wilson John	Los Angeles Directory Co.
	c Proffitt A M	Los Angeles Directory Co.
	d Garron Geo	Los Angeles Directory Co.
1924	Mrs Lela Trees	Los Angeles Directory Co.

## FINDINGS

### 1356 GUNDRY AVE

<u>Year</u>	<u>Uses</u>	<u>Source</u>
2006	i/ LYSe	Haines Company, Inc.
2000	ATH Saath	Haines
	ZUCKERMAN David	Haines
1991	Ath Saath	Pacific Bell
	Khao Marik	Pacific Bell
1985	Ath Saath	Pacific Bell
	Eardonn Learn	Pacific Bell
	Preap Mony	Pacific Bell
	ATH SAATH	Pacific Bell
	EARDONN LEARN	Pacific Bell
1980	Roman Zoralda	Pacific Telephone
	Vines Ruby	Pacific Telephone
1975	Dunn Jas R	Pacific Telephone
1969	ARMSTRONG DONALD C	Pacific Telephone
	VEERMAN OLAF P	Pacific Telephone
	KING ROY	Pacific Telephone
1964	JOHANKNECHT LYLE A	Pacific Telephone
1963	Emery Sharon Mrs	Pacific Telephone
	Statzer James T	Pacific Telephone
1960	REDNOUR T E	Pacific Telephone
1957	Vacant	Pacific Telephone
	Vacant	Pacific Telephone
1952	Kappert S E Mrs	Los Angeles Directory Co.
1948	1/2 Prada F E	Los Angeles Directory Co.
	Kap Pert S IE Mrs	Los Angeles Directory Co.
1944	Hanna Bruce	R. L. Polk & Co.
	Cooke C b	R. L. Polk & Co.
1939	1/2 Corley B F	Los Angeles Directory Co.
	Davis Bessie Mrs	Los Angeles Directory Co.
1935	Erilcine Ralph	Los Angeles Directory Co.
	Meeman	Los Angeles Directory Co.
1931	Tidwell Emery	Los Angeles Directory Co.
	1/2 Meenan J J	Los Angeles Directory Co.
1924	John Thompson	Los Angeles Directory Co.
	1/2 E H Rehder	Los Angeles Directory Co.

## FINDINGS

### 1358 GUNDRY AVE

<u>Year</u>	<u>Uses</u>	<u>Source</u>
2006	a NOUSongkry	Haines Company, Inc.
2000	NOU Songkry	Haines
1991	Nou Songkry	Pacific Bell
1985	Johanknecht Lyle A	Pacific Bell
	JOHANKNECHT LYLE A	Pacific Bell
1980	JOHANKNECHT LYLE A LONG BEACH	Pacific Telephone
	Johanknecht Lyle A	Pacific Telephone
1975	Johanknecht Lyle A	Pacific Telephone
	JOHANKNECHT LYLE A	Pacific Telephone
1969	THOMAS ROBT D	Pacific Telephone
1964	AKEN JOHN W	Pacific Telephone
1963	Johanknecht Lyle he	Pacific Telephone
1957	Thom Arth C he	Pacific Telephone
1954	THORN ARTHUR C	R. L. Polk & Co.
1952	Terry Josephine P	Los Angeles Directory Co.
1950	TERRY JOSEPHINE R	Pacific Telephone
1948	i Terry Josephine Mrs	Los Angeles Directory Co.
1944	Ulddward Rs Albt	R. L. Polk & Co.
1939	Schwartm J F	Los Angeles Directory Co.
1931	Schwartz J F	Los Angeles Directory Co.
1924	W A Travis	Los Angeles Directory Co.

### 1360 GUNDRY AVE

<u>Year</u>	<u>Uses</u>	<u>Source</u>
2006	SEKONI George	Haines Company, Inc.
2000	CARTER Joseph	Haines
1975	AMES P	Pacific Telephone
	Ames P	Pacific Telephone
1969	GONZALEZ MARIA MRS	Pacific Telephone
1963	Vacant	Pacific Telephone
1957	Homer Vaught	Pacific Telephone
1952	Hall W C	Los Angeles Directory Co.
1950	DHNACHECK EDW PAINTNG	Pacific Telephone
1948	ADunacheck Edw	Los Angeles Directory Co.
1944	CSlne D	R. L. Polk & Co.
1939	Peders on Jack	Los Angeles Directory Co.
1935	Braun Wm	Los Angeles Directory Co.
1931	Miller J A	Los Angeles Directory Co.

## FINDINGS

<u>Year</u>	<u>Uses</u>	<u>Source</u>
1924	Vacant	Los Angeles Directory Co.

### 1362 GUNDRY AVE

<u>Year</u>	<u>Uses</u>	<u>Source</u>
1969	JOHNSON H JACK	Pacific Telephone
1963	Crisco Eliz Mrs B	Pacific Telephone
1960	CRISCO ELIZABETH A	Pacific Telephone
1957	Crisco Eliz A Mrs	Pacific Telephone
1952	Sain T L	Los Angeles Directory Co.
1948	Dunacheck Amanda	Los Angeles Directory Co.
1944	Dunnachek Edw	R. L. Polk & Co.
1939	Toothman G G Mrs	Los Angeles Directory Co.
1935	Vacant	Los Angeles Directory Co.
1931	Stoltz Wm	Los Angeles Directory Co.
1924	W A Lipps	Los Angeles Directory Co.

### 1352A GUNDRY AVE

<u>Year</u>	<u>Uses</u>	<u>Source</u>
1957	CADY MINNIE	Pacific Telephone

### 1352B GUNDRY AVE

<u>Year</u>	<u>Uses</u>	<u>Source</u>
1957	SIZE OLIVER F	Pacific Telephone

### 1340 1/2 GUNDRY AVE

<u>Year</u>	<u>Uses</u>	<u>Source</u>
1985	SIP REANG	Pacific Bell
1964	RUTLEDGE M E	Pacific Telephone
1957	RUTLEDGO IVIOA E	Pacific Telephone
1954	RUTLEDGE MONA E R	R. L. Polk & Co.
1950	RUTLEDGE MONA E R	Pacific Telephone

### 1356 1/2 GUNDRY AVE

<u>Year</u>	<u>Uses</u>	<u>Source</u>
1985	PREAP MANY	Pacific Bell
1975	DUNN JAS R	Pacific Telephone
1960	JOHANKNECHT LYLE A	Pacific Telephone
1957	JOHANKNECHT LYLE A	Pacific Telephone

## FINDINGS

### **GUNDRY CT**

#### **1115 GUNDRY CT**

<b><u>Year</u></b>	<b><u>Uses</u></b>	<b><u>Source</u></b>
1985	Nava Baldomero V	Pacific Bell
	NAVA BALDOMERO V	Pacific Bell
1975	Szarko Barbara	Pacific Telephone
1969	VACANT	Pacific Telephone
1964	BURKS H M	Pacific Telephone
1963	Bowdish Ethel E Mrs B	Pacific Telephone
1957	Ellis Ethel Mr s he	Pacific Telephone
	FEY ETHEL ELIZABETH	Pacific Telephone
1954	COLUCCI PATRICLK G	R. L. Polk & Co.
1952	Padilla TA	Los Angeles Directory Co.
1950	CHAPMAN RICHARD T	Pacific Telephone
1948	Tbveriek N It	Los Angeles Directory Co.
1944	ALeverick Mildred Mrs	R. L. Polk & Co.
1939	OBrien Dorothy Mrs	Los Angeles Directory Co.
1935	Hazard P R	Los Angeles Directory Co.
1931	Vacant	Los Angeles Directory Co.

#### **1117 GUNDRY CT**

<b><u>Year</u></b>	<b><u>Uses</u></b>	<b><u>Source</u></b>
1969	VACANT	Pacific Telephone
1964	GODSOE WM D	Pacific Telephone
1963	Wuth David	Pacific Telephone
1960	NIX RUTH	Pacific Telephone
1957	Beckon Albert L he	Pacific Telephone
	BECKON NELL	Pacific Telephone
1952	Beckon AL	Los Angeles Directory Co.
1950	WILLIAMS CYRIL C R	Pacific Telephone
1948	Willinan C C	Los Angeles Directory Co.
1944	Williams C C	R. L. Polk & Co.
1939	Williams C C	Los Angeles Directory Co.
1935	Baton C A	Los Angeles Directory Co.
1931	Fitzchugl K J	Los Angeles Directory Co.

#### **1119 GUNDRY CT**

<b><u>Year</u></b>	<b><u>Uses</u></b>	<b><u>Source</u></b>
1963	Vacant	Pacific Telephone



## FINDINGS

### **Harbor Ave**

#### **1168 Harbor Ave**

<b><u>Year</u></b>	<b><u>Uses</u></b>	<b><u>Source</u></b>
2014	SHERWIN-WILLIAMS COMPANY	EDR Digital Archive
	SHERWIN-WILLIAMS COMPANY	EDR Digital Archive
2010	SHERWIN-WILLIAMS COMPANY	EDR Digital Archive
	SHERWIN-WILLIAMS COMPANY	EDR Digital Archive

#### **1265 Harbor Ave**

<b><u>Year</u></b>	<b><u>Uses</u></b>	<b><u>Source</u></b>
2010	SHIPPERS TRANSPORT EXPRESS	EDR Digital Archive
	SHIPPERS TRANSPORT EXPRESS	EDR Digital Archive

#### **1325 Harbor Ave**

<b><u>Year</u></b>	<b><u>Uses</u></b>	<b><u>Source</u></b>
2014	ROGA COML LDY SVC LLCLLC	EDR Digital Archive
	ROGA COML LDY SVC LLCLLC	EDR Digital Archive

### **HOFFMAN AVE**

#### **1072 HOFFMAN AVE**

<b><u>Year</u></b>	<b><u>Uses</u></b>	<b><u>Source</u></b>
2006	YIN Phaloeulh	Haines Company, Inc.
1991	Yin Phaloeuth	Pacific Bell
1985	KEO RON	Pacific Bell
	Keo Ron	Pacific Bell
1969	WOODMAN LOUISE MRS	Pacific Telephone
1963	Stavish Paul J	Pacific Telephone
1957	Halterman Wm O	Pacific Telephone
1952	Halterman Orville	Los Angeles Directory Co.
1950	SKINNER HARRY E	Pacific Telephone
1944	Kelly J H	R. L. Polk & Co.
1939	Becker Hilma Mrs	Los Angeles Directory Co.
1935	Frank Maurice	Los Angeles Directory Co.
1931	Smith J A	Los Angeles Directory Co.

#### **1073 HOFFMAN AVE**

<b><u>Year</u></b>	<b><u>Uses</u></b>	<b><u>Source</u></b>
1991	Nhung Vanden	Pacific Bell
	Phuon Sar	Pacific Bell

## FINDINGS

<u>Year</u>	<u>Uses</u>	<u>Source</u>
1991	Sun Yem	Pacific Bell
1985	Nhung Vanden	Pacific Bell
	Sun Yem	Pacific Bell
	NHUNG VANDEN	Pacific Bell
	SUN YEM	Pacific Bell
1980	Guyton Jessie	Pacific Telephone
	GUYTON JESSIE	Pacific Telephone
1975	GUYTON JESSIE	Pacific Telephone
	Guyton Jessie	Pacific Telephone
1969	KUMPS A J	Pacific Telephone
	BOOTHBY RICHD	Pacific Telephone
	SWARTHOUT SHERRIE MRS	Pacific Telephone
1964	SWARTHOUT SHERRY	Pacific Telephone
	WHISMAN TRUDY	Pacific Telephone
1963	a Swarthouth Shinie	Pacific Telephone
	b Thomley Clitta Mrs	Pacific Telephone
	c Whisman Trudy Mrs	Pacific Telephone
1960	HALBERT DAVID B	Pacific Telephone
	HAMILTON DON E	Pacific Telephone
	SWARTHOUT SHERRY	Pacific Telephone
1957	a Wright Geo	Pacific Telephone
	b Barnhart Wm E he	Pacific Telephone
	c Wright Geo	Pacific Telephone
1954	ANDERSON DEWEY W	R. L. Polk & Co.
1952	a Wulfsburg S C Mrs	Los Angeles Directory Co.
	b Vacant	Los Angeles Directory Co.
	c Smith J L Mrs	Los Angeles Directory Co.
1950	KRUMMERT ALOYS R	Pacific Telephone
1948	a Bonham R B Mrs	Los Angeles Directory Co.
	b Wulfsberg H C	Los Angeles Directory Co.
	c c AHaun Lura Mrs	Los Angeles Directory Co.
1944	a Bonham Rt B Mrs	R. L. Polk & Co.
	b Ward Perry	R. L. Polk & Co.
	c Mc Cargo S D	R. L. Polk & Co.
1939	a Bonham Rella	Los Angeles Directory Co.
	b Gardner Cordelia Mrs	Los Angeles Directory Co.
	c Mc Cargo S D	Los Angeles Directory Co.
1935	a Mc Cargo S U	Los Angeles Directory Co.

## FINDINGS

<u>Year</u>	<u>Uses</u>	<u>Source</u>
1935	b Vacant	Los Angeles Directory Co.
	c Mc Kinley W F	Los Angeles Directory Co.
1931	a Vacant	Los Angeles Directory Co.
	b Sasser S A Mrs	Los Angeles Directory Co.
	c Moran A S	Los Angeles Directory Co.

### 1075 HOFFMAN AVE

<u>Year</u>	<u>Uses</u>	<u>Source</u>
2006	No Current Listing	Haines Company, Inc.
1991	Muong Vy	Pacific Bell
	Him Sopheary	Pacific Bell
1985	Lyles Geo	Pacific Bell
	LYLES GEO	Pacific Bell
1980	Lyles Geo	Pacific Telephone
	LYLES GEO LONG BEACH	Pacific Telephone
1969	MALONE ALMA A MRS	Pacific Telephone
1964	MALONE CHAS H	Pacific Telephone
1963	Malone Chas II E	Pacific Telephone
1960	MALONE CHAS H	Pacific Telephone
1957	MALONE CHAS H	Pacific Telephone
	Malone Chas H he	Pacific Telephone
1954	KELLY HELEN K	R. L. Polk & Co.
1952	Kelly H K Mrs	Los Angeles Directory Co.
1950	WULFSBERG HAROLD C	Pacific Telephone
1948	Vacant	Los Angeles Directory Co.
1944	AEvenson Norma V	R. L. Polk & Co.
1939	Mc Kinley W F	Los Angeles Directory Co.
1935	Culicm J r	Los Angeles Directory Co.
1931	Buxton B A	Los Angeles Directory Co.
1924	Fred Reihmann	Los Angeles Directory Co.
	1/2 C W Kingsley	Los Angeles Directory Co.

### 1080 HOFFMAN AVE

<u>Year</u>	<u>Uses</u>	<u>Source</u>
2006	LUNA David	Haines Company, Inc.
1991	Avila Mayra	Pacific Bell
	Velazquez Gabriel	Pacific Bell
1985	BARRIOS ADALBERTO	Pacific Bell
	CASTRO PEDRO	Pacific Bell

## FINDINGS

<u>Year</u>	<u>Uses</u>	<u>Source</u>
1985	HORTA CARIOS	Pacific Bell
	PEREZ ORLANDO	Pacific Bell
	PINEDO LUCILA	Pacific Bell
	Barrios Adalberto	Pacific Bell
	Castro Pedro	Pacific Bell
	Horta Carlos	Pacific Bell
	Perez Orlando	Pacific Bell
	Pinedo Lucila	Pacific Bell
1980	Banuelos Gilberto	Pacific Telephone
	Horta Carlos	Pacific Telephone
	Weaver Pearl	Pacific Telephone
	Williams Ernest A	Pacific Telephone
	BANUELOS GILBERTO	Pacific Telephone
	CARLOS RAMON	Pacific Telephone
	HORTA CARLOS	Pacific Telephone
1975	Weaver Pearl	Pacific Telephone
	Spirito Nick	Pacific Telephone
	SPI RITS SHOPPE	Pacific Telephone
1969	APARTMENTS	Pacific Telephone
	LYNN JOHN W	Pacific Telephone
	EDWARD JOANNE MRS	Pacific Telephone
	VACANT	Pacific Telephone
	TIPTON EDW	Pacific Telephone
	NO RETURN	Pacific Telephone
	VANCE RICHD F	Pacific Telephone
	ZERWELL KAREN	Pacific Telephone
	LOTZ RICHD L	Pacific Telephone
1964	MATTHEWS ROBT E	Pacific Telephone
1963	Apartments	Pacific Telephone
	Young Donald	Pacific Telephone
	Locke Bobby C	Pacific Telephone
	Sneddon Robt	Pacific Telephone
	Shirk Carl	Pacific Telephone
	Broc Mesby Mary	Pacific Telephone
	Griffin Bill	Pacific Telephone
	Segar Cath Mrs	Pacific Telephone
	Mullis Wayne	Pacific Telephone
	Raid Wm	Pacific Telephone

## FINDINGS

<u>Year</u>	<u>Uses</u>	<u>Source</u>
1960	CONTRERAS ROY A	Pacific Telephone
	FERRO STAN G	Pacific Telephone
	JAMES BETTY MAPES	Pacific Telephone
	MCMANAMA B J STEVE	Pacific Telephone
	WHITBREAD E J	Pacific Telephone
1957	Buck Ernest W Jr he	Pacific Telephone
	Redfern Robt R he	Pacific Telephone
	RILEY LARRY J	Pacific Telephone
	DUCK FIIEST W	Pacific Telephone
	COOPER ERNEST	Pacific Telephone
	DALTON BOYD C	Pacific Telephone
	GALLOWAY CAROL	Pacific Telephone
	MCMICHAEL NELDA L	Pacific Telephone
	MOORE BRIAN	Pacific Telephone
	TER HAAR RICHARD H	Pacific Telephone
	WADDELL HARRY M	Pacific Telephone
1952	Vacant	Los Angeles Directory Co.
1948	Swanson K R	Los Angeles Directory Co.
1944	Holman H: B	R. L. Polk & Co.
1939	Vacant	Los Angeles Directory Co.
1935	Brck G E Mr H o	Los Angeles Directory Co.
1931	Beck G E Mrs o	Los Angeles Directory Co.
1924	Mrs Eliz Doyle	Los Angeles Directory Co.

### 1082 HOFFMAN AVE

<u>Year</u>	<u>Uses</u>	<u>Source</u>
1948	Nelson G H	Los Angeles Directory Co.

### 1085 HOFFMAN AVE

<u>Year</u>	<u>Uses</u>	<u>Source</u>
2006	APARTMENTS GALEANOA	Haines Company, Inc.
	IBARRATranquilino	Haines Company, Inc.
	LUNANATTIE MS	Haines Company, Inc.
	MENDEZVictonano	Haines Company, Inc.
	IB MORENOMARX	Haines Company, Inc.
	Gracela RAY Diane	Haines Company, Inc.
1991	Alvarez Carlos	Pacific Bell
	Arias Lopez Santos	Pacific Bell
	Garcia E	Pacific Bell

## FINDINGS

<u>Year</u>	<u>Uses</u>	<u>Source</u>
1991	Gareia Maria	Pacific Bell
	Leyva Gilbert	Pacific Bell
1985	Burciaga Isidro	Pacific Bell
	Chea Reth	Pacific Bell
	Ek Sitho	Pacific Bell
	Frayle Nethahuatcoyoti M	Pacific Bell
	Garcia E	Pacific Bell
	Khim Man	Pacific Bell
	Ou Youssa	Pacific Bell
	Tun Ngan	Pacific Bell
	Yiv Channorak	Pacific Bell
	BURCIAGA ISIDRO	Pacific Bell
	CHEA RETH	Pacific Bell
	EK SITHO	Pacific Bell
	FRAYLE NETHAHUATCOYTL M	Pacific Bell
	GARCIA E	Pacific Bell
	KHIM MAN	Pacific Bell
	OU YOUSSE	Pacific Bell
	TUN NGAN	Pacific Bell
	YIV CHANNORAK	Pacific Bell
1980	JAMES NORWOOD	Pacific Telephone
	Lyon Jonathan	Pacific Telephone
	Py Gary	Pacific Telephone
	Salazar Saul V	Pacific Telephone
	LYON JONATHAN LONG BEACH	Pacific Telephone
1975	Migiera Stanley	Pacific Telephone
	Myers Bradford H	Pacific Telephone
	Seybert Jas E	Pacific Telephone
	MIGIERA STANLEY	Pacific Telephone
	MYERS BRADFORD H	Pacific Telephone
1969	SLOAN APARTMENTS	Pacific Telephone
	ROGERO LAURA E MRS	Pacific Telephone
	AGUILLERA SENOBIO	Pacific Telephone
	CARTER JAMES	Pacific Telephone
	BROTHERS ANDY	Pacific Telephone
	DZIERAK PAUL C	Pacific Telephone
	VACANT	Pacific Telephone
	MIGIERA STANLEY	Pacific Telephone

## FINDINGS

<u>Year</u>	<u>Uses</u>	<u>Source</u>
1969	MORREN JAMES	Pacific Telephone
	ROBERTSON A SCOTT	Pacific Telephone
	BUCHANAN ELIZ MRS	Pacific Telephone
	VACANT	Pacific Telephone
	PHILLIPS CLAYBORN	Pacific Telephone
	VACANT	Pacific Telephone
	MIERA JOSEPH	Pacific Telephone
1964	BUCHANAN JAS E	Pacific Telephone
	CASEY LOUISE	Pacific Telephone
	DODD DOROTHY M	Pacific Telephone
1963	Sloan Apartments I D	Pacific Telephone
	Rogero Laura E Mrs	Pacific Telephone
	Strickland Gene A HE	Pacific Telephone
	Hiller Ward	Pacific Telephone
	Hosxworth Jim	Pacific Telephone
	Robbins Terrence E	Pacific Telephone
	Williams Donald W	Pacific Telephone
	Dodd Dorothy	Pacific Telephone
	Walker Grace Mrs	Pacific Telephone
	Mangero Stanley	Pacific Telephone
	Buchanan Jas E	Pacific Telephone
1960	HICKS VERA S	Pacific Telephone
	SLOAN LAWRENCE APTS	Pacific Telephone
	ZIELKE TERRANCE J	Pacific Telephone
1957	Wtlams Court Apart ments	Pacific Telephone
	HICKS VERA S	Pacific Telephone
	JANUARY JOHN A JR	Pacific Telephone
	KAUFMAN ETHEL	Pacific Telephone
	LARSON NATALIE E	Pacific Telephone
	PHILLIPS SEDELL E	Pacific Telephone
	TURLEY WILSON W	Pacific Telephone
	O4S GGS	Pacific Telephone
1954	DECKARD M G	R. L. Polk & Co.
	HOLUB CECILIA E	R. L. Polk & Co.
	OBENAUER W F JR	R. L. Polk & Co.
	TURLEY WILSON W	R. L. Polk & Co.
1952	Williams Court Apartments	Los Angeles Directory Co.

## FINDINGS

<u>Year</u>	<u>Uses</u>	<u>Source</u>
1952	Babb W D	Los Angeles Directory Co.
	Carter M M Mrs	Los Angeles Directory Co.
	Casey D T Craven V G Mrs mgr	Los Angeles Directory Co.
	Glaser G	Los Angeles Directory Co.
	Hoffman H L	Los Angeles Directory Co.
	Kaufman Ethel Mrs Marolda NE	Los Angeles Directory Co.
	Mc Ewan Henry	Los Angeles Directory Co.
	Oakes W D	Los Angeles Directory Co.
	Phelps A L Phillips Carrel J	Los Angeles Directory Co.
	Redfearn J N Taylor R L	Los Angeles Directory Co.
	Witte H H	Los Angeles Directory Co.
1950	MILLER BESSIE C	Pacific Telephone
	OUDKIRK MARGARET	Pacific Telephone
	SIEM CHAS E	Pacific Telephone
	WILLIAMS COURT	Pacific Telephone
1948	Williams Court Apartments	Los Angeles Directory Co.
	Craven Vera Mrs	Los Angeles Directory Co.
1944	Williams Court Apartments	R. L. Polk & Co.
1939	Williams Court Apartments	Los Angeles Directory Co.
	Burnett R G	Los Angeles Directory Co.
	Cannon J	Los Angeles Directory Co.
	Heller P H	Los Angeles Directory Co.
	Hoffman Ethel Mrs	Los Angeles Directory Co.
	Hutchison Glenn	Los Angeles Directory Co.
	Mc Ewan Henry	Los Angeles Directory Co.
	Mecham Pauline W	Los Angeles Directory Co.
	Mikeal R M	Los Angeles Directory Co.
	Roth Roy	Los Angeles Directory Co.
	Williams A F	Los Angeles Directory Co.
1935	Von Murray Court Apartments	Los Angeles Directory Co.
	Blunt L WN	Los Angeles Directory Co.
	Bowman Ruth	Los Angeles Directory Co.
	Bryan A W	Los Angeles Directory Co.
	Da vis Lloyd	Los Angeles Directory Co.
	Hagerty C A	Los Angeles Directory Co.
	Kaufman Wm	Los Angeles Directory Co.
	Leo Nicholas	Los Angeles Directory Co.
	Mc Ginnis Thos	Los Angeles Directory Co.



## FINDINGS

<u>Year</u>	<u>Uses</u>	<u>Source</u>
1935	Olricin Panl	Los Angeles Directory Co.
	IRapl F W jr	Los Angeles Directory Co.
	Shepherd E S	Los Angeles Directory Co.
	Williams A F	Los Angeles Directory Co.
1931	Van Murray Court	Los Angeles Directory Co.
	Blackburn J	Los Angeles Directory Co.
	Mc Cann P	Los Angeles Directory Co.
	Moore John	Los Angeles Directory Co.
	Sheeley J E	Los Angeles Directory Co.
	Stone Lydia Mrs	Los Angeles Directory Co.
	Strotz R R	Los Angeles Directory Co.
	Tate W R	Los Angeles Directory Co.
1924	Van Murray Court	Los Angeles Directory Co.

### 1092 HOFFMAN AVE

<u>Year</u>	<u>Uses</u>	<u>Source</u>
2006	a CORREAHellodoro	Haines Company, Inc.
	DELARTEAGA Maria	Haines Company, Inc.
1980	MARY NANCY	Pacific Telephone
	KUTIK EDW	Pacific Telephone
	Mary Nancy	Pacific Telephone
	Kutik Edw	Pacific Telephone
1969	VEGA JUAN D	Pacific Telephone
1963	Marinkovich Vincent T HE	Pacific Telephone
1960	MARINKOVICH V T	Pacific Telephone
1957	MARINKOVICH VT	Pacific Telephone
	Marinkovich Vincent T he	Pacific Telephone
1952	Harper J 3 E	Los Angeles Directory Co.
1950	JENSH GEO R	Pacific Telephone
1948	Kelley J R Mrs	Los Angeles Directory Co.
1944	Horn L W	R. L. Polk & Co.
1939	Lane L M	Los Angeles Directory Co.
1935	Lane L M	Los Angeles Directory Co.
1931	Iverson J A	Los Angeles Directory Co.
1924	W S Turner	Los Angeles Directory Co.

### 1101 HOFFMAN AVE

<u>Year</u>	<u>Uses</u>	<u>Source</u>
1957	BOND FLOYD G	Pacific Telephone

## FINDINGS

### 1102 HOFFMAN AVE

<u>Year</u>	<u>Uses</u>	<u>Source</u>
2006	ORTEGAMois	Haines Company, Inc.
1991	Oropeza Saml M	Pacific Bell
1985	Oropeza Saml M	Pacific Bell
	OROPEZA SAML M	Pacific Bell
1975	Nelson Barbara	Pacific Telephone
	NELSON BARBARA	Pacific Telephone
1969	MORETTI LIVIA M MRS	Pacific Telephone
1964	BOND FLOYD G	Pacific Telephone
1963	Bond Floyd G HE	Pacific Telephone
1960	BOND FLOYD G	Pacific Telephone
1957	Bond Floyd G	Pacific Telephone
	AHES 9708	Pacific Telephone
1954	BOND FLOYD G R	R. L. Polk & Co.
1952	Bend F G	Los Angeles Directory Co.
1950	BOND FLOYD R	Pacific Telephone
1948	ABond F G	Los Angeles Directory Co.
1944	ABond F GR	R. L. Polk & Co.
1939	Bond P G	Los Angeles Directory Co.
1935	Bond V G tn	Los Angeles Directory Co.
1931	Angell O E	Los Angeles Directory Co.

### 1103 HOFFMAN AVE

<u>Year</u>	<u>Uses</u>	<u>Source</u>
2006	a OEUNG Mao	Haines Company, Inc.
	/a VOUNG Vatanna	Haines Company, Inc.
1991	Man Ny	Pacific Bell
1969	GOMEZ THEO	Pacific Telephone
	MC MAHON MRS	Pacific Telephone
1963	1/2 No Return	Pacific Telephone
	Mc Mahan Raymond HE	Pacific Telephone
1960	BRITTEN FLOYD W	Pacific Telephone
1957	MARIN HENRY J REV	Pacific Telephone
	Vacant	Pacific Telephone
1954	BLACKBURN ARNOLD	R. L. Polk & Co.
1952	Talbott M J Mrs	Los Angeles Directory Co.
	Blackmun F E	Los Angeles Directory Co.
1950	BLACKMUN F E R	Pacific Telephone
1948	ABlackmun F E	Los Angeles Directory Co.

## FINDINGS

<u>Year</u>	<u>Uses</u>	<u>Source</u>
1948	1/2 VWorthen Ruth Mrs	Los Angeles Directory Co.
1944	1/2 Dickerman C L	R. L. Polk & Co.
	Blacskmun F E	R. L. Polk & Co.
1939	1/2 Miller John	Los Angeles Directory Co.
	Blackman F E	Los Angeles Directory Co.
1935	Wcbb E A	Los Angeles Directory Co.
	Mc Kce L C Mrs	Los Angeles Directory Co.
1931	1/2 Davis K R	Los Angeles Directory Co.
	Blackmun F E o	Los Angeles Directory Co.
1924	1/2 Vacant	Los Angeles Directory Co.
	F E Blackmun	Los Angeles Directory Co.

### 1107 HOFFMAN AVE

<u>Year</u>	<u>Uses</u>	<u>Source</u>
2006	ESQUIVIAS David	Haines Company, Inc.
1991	Esquivias David	Pacific Bell
1980	Williams Chas	Pacific Telephone
1969	VACANT	Pacific Telephone
1964	WADDELL JIMMY A	Pacific Telephone
1963	Waddell Everett HE	Pacific Telephone
1960	WADDELL JIMMY A	Pacific Telephone
1957	Co AHE	Pacific Telephone
	Holland Hse & Wi Bdw Cmn	Pacific Telephone
1954	HOLLAND HOUSE & WINDOW CLNING CO	R. L. Polk & Co.
	DENOS WM F	R. L. Polk & Co.
	DENOS HOLLAND HOUSE & WINDOW CLNING GO	R. L. Polk & Co.
1952	Denos W F house clnr	Los Angeles Directory Co.
1950	HOLLAND HOUSE & WINDOW CING CO	Pacific Telephone
	DENOS WM F WINDOW CING	Pacific Telephone
	DENOS HOLLAND HOUSE & WINDOW CING CO	Pacific Telephone
1948	ADenos W F house clnr	Los Angeles Directory Co.
1944	Denos W F	R. L. Polk & Co.
1939	Holland House & Window Cing Co	Los Angeles Directory Co.
	Denos W F	Los Angeles Directory Co.
1935	Mayer Harry	Los Angeles Directory Co.
1931	Jensen Alf	Los Angeles Directory Co.

## FINDINGS

<u>Year</u>	<u>Uses</u>	<u>Source</u>
1924	Harry Beck	Los Angeles Directory Co.

### 1110 HOFFMAN AVE

<u>Year</u>	<u>Uses</u>	<u>Source</u>
2006	RAMIREZ Frank O Sr	Haines Company, Inc.
1975	Ramirez Frank	Pacific Telephone
1969	TOOLE NORA MRS	Pacific Telephone
1964	TOOLE JOHN L	Pacific Telephone
1963	Toole John HE	Pacific Telephone
1960	ALLEN CLAY A	Pacific Telephone
1957	ONEIL ESTHER P	Pacific Telephone
	ONeil Esther P Mrs	Pacific Telephone
1954	ONEIL ESTHER P R	R. L. Polk & Co.
1952	ONeil E P Mrs	Los Angeles Directory Co.
1950	ONEIL ESTHER PR	Pacific Telephone
1948	40 Neil E P Mrs	Los Angeles Directory Co.
1944	Wagoner H B	R. L. Polk & Co.
1939	Jensen Alf	Los Angeles Directory Co.
1931	Dix O C	Los Angeles Directory Co.

### 1114 HOFFMAN AVE

<u>Year</u>	<u>Uses</u>	<u>Source</u>
1957	BRYANT DONALD H	Pacific Telephone
	Bryan IDnald H AHE	Pacific Telephone
1952	Trundle May Mrs	Los Angeles Directory Co.

### 1116 HOFFMAN AVE

<u>Year</u>	<u>Uses</u>	<u>Source</u>
2006	MESINAViviana	Haines Company, Inc.
1991	Smith Karen	Pacific Bell
1969	FLEISSNER JAMES A	Pacific Telephone
1963	Urvan Chester J	Pacific Telephone
1957	Sadler Susie B Mrs he	Pacific Telephone
1954	HOLBROOK KATHERINE V	R. L. Polk & Co.
1952	Holbrook K V Mrs	Los Angeles Directory Co.
1950	HOLBROOK VAL C R	Pacific Telephone
1948	AHolbrook K V Mrs	Los Angeles Directory Co.
1944	Martin M I Mrs	R. L. Polk & Co.
1939	De Worchter Caroline Mrs	Los Angeles Directory Co.

## FINDINGS

<u>Year</u>	<u>Uses</u>	<u>Source</u>
1935	Loucks E L	Los Angeles Directory Co.
1931	Vacant	Los Angeles Directory Co.

### 1118 HOFFMAN AVE

<u>Year</u>	<u>Uses</u>	<u>Source</u>
2006	PEREZMUNOZ Guadalupe	Haines Company, Inc. Haines Company, Inc.
1969	VACANT	Pacific Telephone
1963	Vacant	Pacific Telephone
1957	Charles Rufus J Jhe CHARLES R J	Pacific Telephone Pacific Telephone
1954	CHARLES RJ	R. L. Polk & Co.
1952	Forsburg H J	Los Angeles Directory Co.
1950	FORSBURG JUNE R	Pacific Telephone
1948	A 0 Forsburg Harold	Los Angeles Directory Co.
1944	Forsburg Harold	R. L. Polk & Co.
1939	Wooten W W	Los Angeles Directory Co.
1935	Rhind A J	Los Angeles Directory Co.
1931	Vacant	Los Angeles Directory Co.

### 1120 HOFFMAN AVE

<u>Year</u>	<u>Uses</u>	<u>Source</u>
2006	No Current Listing	Haines Company, Inc.
1969	NO RETURN	Pacific Telephone
1963	Blum Arth F	Pacific Telephone
1960	BLUM ARTHUR F	Pacific Telephone
1957	Sesse IGmayds L Mrs AHE SESSEL GLADYS L	Pacific Telephone Pacific Telephone
1954	SESSEL GLADYS L	R. L. Polk & Co.
1950	JOHNSON ROBT L	Pacific Telephone

### 1121 HOFFMAN AVE

<u>Year</u>	<u>Uses</u>	<u>Source</u>
2006	No Current Listing	Haines Company, Inc.
1969	EYMAN JAMES	Pacific Telephone
1964	VILLAMIL ERNESTO	Pacific Telephone
1963	Vacant	Pacific Telephone
1960	MACLEAN RUTH MRS	Pacific Telephone
1957	Bur Ch Mel E AHE	Pacific Telephone

## FINDINGS

<u>Year</u>	<u>Uses</u>	<u>Source</u>
1957	BUT-H M E	Pacific Telephone
1954	BURCH M E	R. L. Polk & Co.
1952	Burch ME	Los Angeles Directory Co.
1950	DENOS HERMAN	Pacific Telephone
1948	AChristensen S D	Los Angeles Directory Co.
1944	Christensen S B	R. L. Polk & Co.
1939	Wells L T	Los Angeles Directory Co.
1935	Wells L T	Los Angeles Directory Co.
1931	Wells L T I	Los Angeles Directory Co.
1924	D H Wiswall	Los Angeles Directory Co.

### 1122 HOFFMAN AVE

<u>Year</u>	<u>Uses</u>	<u>Source</u>
1985	LONG BEACH HOUSE WRECKING	Pacific Bell
	LONG BEACH HOUSE WRECKING	Pacific Bell
1980	LONG BEACH HOUSEWRECKING	Pacific Telephone
	LONG BEACH HOUSEWRECKING	Pacific Telephone
1975	LONG BEACH HOUSEWRECKING	Pacific Telephone
	Trevas Guest Home	Pacific Telephone
	LONG BEACH HOUSEWRECKING	Pacific Telephone
1969	TREVAS GUEST HOME	Pacific Telephone
1963	Grace Jane Guest Home rest home HE	Pacific Telephone
	Brookshire Dollie R HE	Pacific Telephone
1960	BROOKSHIRE DOLLIE R	Pacific Telephone
1957	MARTIN MAUDE I MRS	Pacific Telephone
	Martin Maude I Mrs	Pacific Telephone
1954	MARTIN MAUDE I MRS R	R. L. Polk & Co.
1952	Martin M I Mrs	Los Angeles Directory Co.
1950	MARTIN MAUDELI MRS R	Pacific Telephone
1948	AMartin M I Mrs	Los Angeles Directory Co.
1944	Blaine J G	R. L. Polk & Co.
1939	Martin Maude Mrs	Los Angeles Directory Co.
1935	Martin W W o	Los Angeles Directory Co.
1931	Martin W W	Los Angeles Directory Co.

### 1125 HOFFMAN AVE

<u>Year</u>	<u>Uses</u>	<u>Source</u>
2006	PARADA Martha Aicia	Haines Company, Inc.
	REYNOSOJuan	Haines Company, Inc.

## FINDINGS

<u>Year</u>	<u>Uses</u>	<u>Source</u>
1991	Gomez Francisco	Pacific Bell
1980	Villano Francisco	Pacific Telephone
1969	WARDMAN ETHEL E	Pacific Telephone
1964	WARDMAN ETHEL	Pacific Telephone
1963	Wardman Ethel E HE	Pacific Telephone
1960	DE FOREST RICHARD K	Pacific Telephone
1957	DE FOREST RICHARD K	Pacific Telephone
	De Forest R K AHE	Pacific Telephone
1952	Lehrman Donald	Los Angeles Directory Co.
1948	Page H E	Los Angeles Directory Co.
1939	Coe J W	Los Angeles Directory Co.
1935	Swigert U S o	Los Angeles Directory Co.
1931	Swigert U S	Los Angeles Directory Co.

### 1126 HOFFMAN AVE

<u>Year</u>	<u>Uses</u>	<u>Source</u>
2006	Martin	Haines Company, Inc.
	HURTADOJuan	Haines Company, Inc.
1975	BRYANT C	Pacific Telephone
	Bryant C	Pacific Telephone
1969	DANIEL EDITH T MRS	Pacific Telephone
1964	BROOKSHIER DOLLY R	Pacific Telephone
1957	KRIDER LJ	Pacific Telephone
	Krider Leland JO he	Pacific Telephone
1954	MARTIN FRED G R	R. L. Polk & Co.
1952	Martin F G	Los Angeles Directory Co.
1950	MARTIN FRED G R	Pacific Telephone
1948	AMartin F G	Los Angeles Directory Co.
1944	AMartin F G	R. L. Polk & Co.
1939	Martin F G	Los Angeles Directory Co.
1935	Martin F o	Los Angeles Directory Co.
1931	Martin F G o	Los Angeles Directory Co.

### 1127 HOFFMAN AVE

<u>Year</u>	<u>Uses</u>	<u>Source</u>
2006	IXCOYJuan	Haines Company, Inc.
1969	WIMBERLEY NELLIE M MRS	Pacific Telephone
	BENNETT MARSHALL	Pacific Telephone
1964	WIMBERLEY GLINDA	Pacific Telephone

## FINDINGS

<u>Year</u>	<u>Uses</u>	<u>Source</u>
1963	Wimberley Nellie Y Mrs HE	Pacific Telephone
	1/2 Denny Jean Mrs	Pacific Telephone
1960	WIMBERLEY NELLIE M	Pacific Telephone
1957	REEVES M M	Pacific Telephone
	Vacant	Pacific Telephone
	k Mansfield Agnes F Mrs he	Pacific Telephone
1954	LIPKE HERBERT C PRNTR	R. L. Polk & Co.
1952	Lipke HC	Los Angeles Directory Co.
1950	PENNYWITT J C R	Pacific Telephone
1948	A Oostrom E G	Los Angeles Directory Co.
	1/2 Al&Nixon A F	Los Angeles Directory Co.
1944	ALarson Roy	R. L. Polk & Co.
	Ostrom G E	R. L. Polk & Co.
	1/2 Seabury f A	R. L. Polk & Co.
1939	Sigert I J S G	Los Angeles Directory Co.
1935	Edrmonds C E	Los Angeles Directory Co.
1931	Colvin F C	Los Angeles Directory Co.
1924	S C Robertson	Los Angeles Directory Co.

### 1128 HOFFMAN AVE

<u>Year</u>	<u>Uses</u>	<u>Source</u>
1975	EDWARDS LORETTA J	Pacific Telephone
	Edwards Loretta J	Pacific Telephone
1969	GAYMAN TOM	Pacific Telephone
1963	Kennedy Wm L HE	Pacific Telephone
1960	KENNEDY WM L	Pacific Telephone
	KYLE WM W	Pacific Telephone
1957	Kennedy Wm L he	Pacific Telephone
	KENNEDY WM L	Pacific Telephone
1954	JACKSON JOS E	R. L. Polk & Co.
1952	Jackson J E	Los Angeles Directory Co.
1950	TYTER ORA V	Pacific Telephone
1948	Tyler V Mrs	Los Angeles Directory Co.
1944	De Graff John	R. L. Polk & Co.
1939	Conemerford T hos	Los Angeles Directory Co.
1935	Vawter A B	Los Angeles Directory Co.
1931	Yanders M J bf	Los Angeles Directory Co.



## FINDINGS

### 1129 HOFFMAN AVE

<u>Year</u>	<u>Uses</u>	<u>Source</u>
2006	No Current Listing	Haines Company, Inc.
1985	REYES ALICIA	Pacific Bell
1969	LEGACY MARIE M	Pacific Telephone
1964	LEGACY MARIE M	Pacific Telephone
1963	Legacy Marie M	Pacific Telephone
1960	LEGACY MARIE M	Pacific Telephone
1957	Reece Harold E he REECE HAROLD E	Pacific Telephone Pacific Telephone
1952	Reece HE	Los Angeles Directory Co.
1948	9 AMohan Alfd	Los Angeles Directory Co.
1944	4 Gruhb C B	R. L. Polk & Co.
1939	Robinson R	Los Angeles Directory Co.
1935	Lindick Jack	Los Angeles Directory Co.
1931	Webb Oscar	Los Angeles Directory Co.

### 1130 HOFFMAN AVE

<u>Year</u>	<u>Uses</u>	<u>Source</u>
2006	No Current Listing	Haines Company, Inc.
1991	Zachry John S	Pacific Bell
1969	WARD WESLEY	Pacific Telephone
1963	Daniel Edith Mrs	Pacific Telephone
1957	Iozzo Lucille Mrs he	Pacific Telephone
1954	BUSCH EARL W	R. L. Polk & Co.
1952	Busch E W	Los Angeles Directory Co.
1950	GRAY FRANCES R	Pacific Telephone
1948	ABurdick m W D	Los Angeles Directory Co.
1944	Bdwards A C	R. L. Polk & Co.
1939	Vacant	Los Angeles Directory Co.
1935	Walker Wm	Los Angeles Directory Co.
1931	Martin B C	Los Angeles Directory Co.
1924	Hoffman Court	Los Angeles Directory Co.

### 1133 HOFFMAN AVE

<u>Year</u>	<u>Uses</u>	<u>Source</u>
2006	0 APARTMENTS BAZAN Gabnel BERNAL Genoveva CERNA David CHAVEZAsucena	Haines Company, Inc. Haines Company, Inc. Haines Company, Inc. Haines Company, Inc.

## FINDINGS

<u>Year</u>	<u>Uses</u>	<u>Source</u>
2006	GUZMAN XochIII	Haines Company, Inc.
	REYESManuel	Haines Company, Inc.
	SERNAEstela	Haines Company, Inc.
	TOPETE JOYA Idalia	Haines Company, Inc.
1991	Ledesma Salvador	Pacific Bell
	Lozoya Manuela A	Pacific Bell
	Martinez Ramon	Pacific Bell
	Perez Martin	Pacific Bell
	Segura Flor	Pacific Bell
1985	Bermudez Eliseo	Pacific Bell
	Magadan Martin	Pacific Bell
	BERMUDEZ ELISEO	Pacific Bell
1975	ABAIRE DAVID	Pacific Telephone
1969	APARTMENTS	Pacific Telephone
	NO RETURN	Pacific Telephone
	VACANT	Pacific Telephone
	HEKMAN JOHN	Pacific Telephone
	RENFROW WALLY	Pacific Telephone
	LUCAS DALE	Pacific Telephone
	SMITH ROBT	Pacific Telephone
	DELA DON	Pacific Telephone
	VACANT	Pacific Telephone
	ROSBOROUGH JACK	Pacific Telephone
1964	TOWNER MARY M	Pacific Telephone
1963	Apartments	Pacific Telephone
	Zelinsky Harold A	Pacific Telephone
	Towner Mary M Mrs I HE	Pacific Telephone
	Mc Kay Larry G	Pacific Telephone
	Gill John	Pacific Telephone
	Cash Robt	Pacific Telephone
	Leink Harry	Pacific Telephone
	Ratliff Robt	Pacific Telephone
	Thourot Robt	Pacific Telephone
	Craft Herman C	Pacific Telephone
	Cook Norman A	Pacific Telephone
	Toering Klaas	Pacific Telephone
	Merric Pat	Pacific Telephone
1960	HUGHES RUBY E	Pacific Telephone

## FINDINGS

<u>Year</u>	<u>Uses</u>	<u>Source</u>
1960	TOWNER MARY M	Pacific Telephone
	ZELINSKY H A	Pacific Telephone
1957	Apartments	Pacific Telephone
	Davis Gene D	Pacific Telephone
	Morris Andy	Pacific Telephone
	Brochiner Louis he	Pacific Telephone
	WILLIAMS AFLEEN I	Pacific Telephone
	ZOHINSKY H A	Pacific Telephone
	Peterson Margt E Mrs he	Pacific Telephone
	Zelinsky Harold A he	Pacific Telephone
	Vacant	Pacific Telephone
	Zelinsky Harold A he	Pacific Telephone
	Sullivan Norma	Pacific Telephone
	Gaspar Esther	Pacific Telephone
	Williams Alleen I he	Pacific Telephone
	Hutchinson Wm	Pacific Telephone
	Holstein Geo	Pacific Telephone
1954	BROCHINER LOUIS	R. L. Polk & Co.
	GREEN EFFIE L	R. L. Polk & Co.
	KENNEDY WM L	R. L. Polk & Co.
	ZELINSKY H A	R. L. Polk & Co.
1952	Shir ley Court	Los Angeles Directory Co.
	Crane L A Mrs Gerhardt R J	Los Angeles Directory Co.
	Green E L Mrs	Los Angeles Directory Co.
	Heyden Jennie Mrs	Los Angeles Directory Co.
	Moody C E	Los Angeles Directory Co.
	Schmeckel L L Mrs	Los Angeles Directory Co.
	Swink L H	Los Angeles Directory Co.
	Williams C G	Los Angeles Directory Co.
	Williams Alleen Mrs	Los Angeles Directory Co.
1950	BERTELLA JASE	Pacific Telephone
	KENNEDY WM L R	Pacific Telephone
	KIRTLEY ORRIS B	Pacific Telephone
	OLIVER JAS RAY	Pacific Telephone
	SHIRLEY COURT	Pacific Telephone
1948	Shirley Court H	Los Angeles Directory Co.
	Krider L J	Los Angeles Directory Co.
1944	Shirley Court	R. L. Polk & Co.

## FINDINGS

<u>Year</u>	<u>Uses</u>	<u>Source</u>
1944	Covington Bdw	R. L. Polk & Co.
	Dilley A B	R. L. Polk & Co.
	Dixon Ruby	R. L. Polk & Co.
	Helm Harry	R. L. Polk & Co.
	Keough John	R. L. Polk & Co.
	Kimber J B	R. L. Polk & Co.
	Nohak Anthony	R. L. Polk & Co.
	Nordujke J S	R. L. Polk & Co.
	Shaw Leslie	R. L. Polk & Co.
1939	Tibbits Lawrence	R. L. Polk & Co.
	Shirley Court Apartments	Los Angeles Directory Co.
	Archaimbault E R	Los Angeles Directory Co.
	Bowman Fay	Los Angeles Directory Co.
	Carroll Edw	Los Angeles Directory Co.
	Cuthbert Edw	Los Angeles Directory Co.
	Loring E E Mrs	Los Angeles Directory Co.
	Miller Loretta	Los Angeles Directory Co.
	Mitchell Fred	Los Angeles Directory Co.
	Newell Geneva Mrs	Los Angeles Directory Co.
	Rude Norene Mrs	Los Angeles Directory Co.
	Smith Chester	Los Angeles Directory Co.
	Stedman L H	Los Angeles Directory Co.
1935	White C C	Los Angeles Directory Co.
	Shirley Court Apartments	Los Angeles Directory Co.
	heckler R F	Los Angeles Directory Co.
	Calrdwell T M	Los Angeles Directory Co.
	Hermnan Fred	Los Angeles Directory Co.
	Jncobsacrn I T	Los Angeles Directory Co.
	Johnson Chas	Los Angeles Directory Co.
	Mitchell Betty Mrs	Los Angeles Directory Co.
	Near J L	Los Angeles Directory Co.
	Ruble 1 H	Los Angeles Directory Co.
	Strickladtt Thoa	Los Angeles Directory Co.
	Wright Justln	Los Angeles Directory Co.
1931	Shirley Court	Los Angeles Directory Co.
	Derickson G L jr	Los Angeles Directory Co.
	Hadley A L Mrs	Los Angeles Directory Co.
	Mc Collum M L Mrs	Los Angeles Directory Co.

## FINDINGS

<u>Year</u>	<u>Uses</u>	<u>Source</u>
1931	Rice Earl	Los Angeles Directory Co.
	Spratt J L	Los Angeles Directory Co.
	Wialmer Harry	Los Angeles Directory Co.
1924	Shirley Court	Los Angeles Directory Co.

### 1136 HOFFMAN AVE

<u>Year</u>	<u>Uses</u>	<u>Source</u>
2006	APARTMENTS GARCIAARIAS Jesus	Haines Company, Inc.
	JIMENEZ Blanca E	Haines Company, Inc.
	LOPEZMana A	Haines Company, Inc.
	MEDINAOLMOSJoel	Haines Company, Inc.
	MONTIEL Uzziel	Haines Company, Inc.
	PEREZMana	Haines Company, Inc.
	VASQUEZ Unel	Haines Company, Inc.
1991	Corral Santiago	Pacific Bell
	Martinez Luz	Pacific Bell
	Rodriguez Guillermo	Pacific Bell
	Soth Rim	Pacific Bell
1985	Doth Ny	Pacific Bell
	Kouy Yav	Pacific Bell
	Long Chhoeun	Pacific Bell
	Lorn Thorn	Pacific Bell
	Pich Semoeun	Pacific Bell
	Pov Soeurn	Pacific Bell
	Prom Roth	Pacific Bell
	Yan Pich E	Pacific Bell
	Yem Yan	Pacific Bell
	DOTH NY	Pacific Bell
	KOUY YAV	Pacific Bell
	LONG CHHOEUN	Pacific Bell
	LORN THORN	Pacific Bell
	PECH SOEUNG	Pacific Bell
	PICH SAMOEUN	Pacific Bell
	PROM ROTH	Pacific Bell
	YAN PICH E	Pacific Bell
	YEM YEN	Pacific Bell
1980	CORTEZ SANTON	Pacific Telephone
	GONZALEZ J	Pacific Telephone
	Cortez Santos	Pacific Telephone

## FINDINGS

<u>Year</u>	<u>Uses</u>	<u>Source</u>
1980	Gonzalez J	Pacific Telephone
	Sanchez Macedonio	Pacific Telephone
1975	Astorga Tito	Pacific Telephone
	Starks Michael	Pacific Telephone
	Williams Michael	Pacific Telephone
	ASTORGA TITO	Pacific Telephone
1969	APARTMENTS	Pacific Telephone
	BRFRETh N GEO	Pacific Telephone
	NO RETURN	Pacific Telephone
	ARTORGA TITO	Pacific Telephone
	CAHILL MICHL A	Pacific Telephone
	ALLEN ROBT B	Pacific Telephone
	RAMIREZ JESUS	Pacific Telephone
	DAY NELLIE N MRS	Pacific Telephone
	MASON WM C	Pacific Telephone
	FUHS ROSE MARIE	Pacific Telephone
	RODRIGUEZ LEONARD	Pacific Telephone
	ROBERTS ROBT	Pacific Telephone
	WIGGINTON JOHN	Pacific Telephone
1964	DAY NELLIE M	Pacific Telephone
	MEISELBACH ED	Pacific Telephone
1963	Apartments	Pacific Telephone
	Roblero Ricardo G HE	Pacific Telephone
	Woods May Mrs	Pacific Telephone
	Buchaman Ernest T	Pacific Telephone
	Jones Gary J	Pacific Telephone
	Baumgarinet Jack	Pacific Telephone
	Short Jerry D	Pacific Telephone
	Douglas Cecil F	Pacific Telephone
	No Return	Pacific Telephone
	Day Nellie M	Pacific Telephone
	Gjetley David	Pacific Telephone
	Norton Howard	Pacific Telephone
	Vacant	Pacific Telephone
1960	GULLICKSON LESTER A	Pacific Telephone
	MCMACKIN P F	Pacific Telephone
	ROBLERO RICARDO G	Pacific Telephone
1957	DISNEY VINCE	Pacific Telephone

## FINDINGS

<u>Year</u>	<u>Uses</u>	<u>Source</u>
1957	GULLICKSON LESTER A	Pacific Telephone
	STEINERT FRANCES L	Pacific Telephone
	WOODS MAY L	Pacific Telephone
	Disney Vincent C he	Pacific Telephone
	Apartments	Pacific Telephone
	Sellers Robt S	Pacific Telephone
	Woods Mary	Pacific Telephone
	Miller C E	Pacific Telephone
	Lawson Laura L	Pacific Telephone
	Steinert Frances L Mrs he	Pacific Telephone
	Duncan D E he	Pacific Telephone
	Lemon Reginald D	Pacific Telephone
	Million Francis M	Pacific Telephone
	Sumner JB	Pacific Telephone
	Gullickson Lester A	Pacific Telephone
	Luppy Annis C Mrs	Pacific Telephone
1954	DISNEY VINCE	R. L. Polk & Co.
1952	Hoffman Court	Los Angeles Directory Co.
	Anderson D C Disney V C	Los Angeles Directory Co.
	King Amanda Mrs Lowery C E	Los Angeles Directory Co.
	Mc Carty E B Mc Clard D L Mrs	Los Angeles Directory Co.
	Olson E C	Los Angeles Directory Co.
	Reynolds J V	Los Angeles Directory Co.
	Richmond R A Roy H G	Los Angeles Directory Co.
	Steinert F L	Los Angeles Directory Co.
1950	CUIP EDNA B	Pacific Telephone
	GIBBS LEMUEL C	Pacific Telephone
	JACKSON JOS ER	Pacific Telephone
	JORDAN LEROY P	Pacific Telephone
	LANGFITT BILL D	Pacific Telephone
	STEINERT C F	Pacific Telephone
1948	Hoffman Court	Los Angeles Directory Co.
	H Jackson J E	Los Angeles Directory Co.
	AWorley D W	Los Angeles Directory Co.
1944	Hoffman Court Apartments	R. L. Polk & Co.
	Rohne Chas	R. L. Polk & Co.
1939	Hoffnnan Court Apartments	Los Angeles Directory Co.
	Benoist J A	Los Angeles Directory Co.

## FINDINGS

<u>Year</u>	<u>Uses</u>	<u>Source</u>
1939	Clark W W	Los Angeles Directory Co.
	Copeland W G	Los Angeles Directory Co.
	Hales P	Los Angeles Directory Co.
	Rohne A M Mrs	Los Angeles Directory Co.
	Rohne Lyle	Los Angeles Directory Co.
	Swadley W H	Los Angeles Directory Co.
	Van Kooten Bastian	Los Angeles Directory Co.
	Weaver Llewellyn	Los Angeles Directory Co.
	Yocky Laurence	Los Angeles Directory Co.
1935	Hoffman Court Apartments	Los Angeles Directory Co.
	Rutttcr H J	Los Angeles Directory Co.
	Hnloe Frank	Los Angeles Directory Co.
	Hall N B	Los Angeles Directory Co.
	Hartnett reda Mrs	Los Angeles Directory Co.
	Ht Riginbotham V L	Los Angeles Directory Co.
	Olson Oscar	Los Angeles Directory Co.
	Reynolda Mollie Mrs	Los Angeles Directory Co.
	Shambceeg J N	Los Angeles Directory Co.
	laylor Robt	Los Angeles Directory Co.
1931	Young Oran	Los Angeles Directory Co.
	Hoffman Court	Los Angeles Directory Co.
	Arnold H	Los Angeles Directory Co.
	Dooley J C	Los Angeles Directory Co.
	Goodgion Reda Mrs	Los Angeles Directory Co.
	Hammond F R	Los Angeles Directory Co.
	Hill J A	Los Angeles Directory Co.
	Jones Lola Mrs	Los Angeles Directory Co.
	Macaillan R S	Los Angeles Directory Co.
	White Stanley	Los Angeles Directory Co.

### 1137 HOFFMAN AVE

<u>Year</u>	<u>Uses</u>	<u>Source</u>
2006	BARBANereyda	Haines Company, Inc.
	BAUTISTA Eslola	Haines Company, Inc.
	HERNANDEZJose	Haines Company, Inc.
	LOPEZMiguel	Haines Company, Inc.
1991	Clemons Theodore	Pacific Bell
	Pfister Benjamin	Pacific Bell
1985	Enburg Harold C	Pacific Bell



## FINDINGS

<u>Year</u>	<u>Uses</u>	<u>Source</u>
1985	Pfister Benjamin	Pacific Bell
	Schreiner Robt	Pacific Bell
	Stewart Vinal	Pacific Bell
	Whitehead Patricia	Pacific Bell
	ENBURG HAROLD C	Pacific Bell
	PFISTER BENJAMIN	Pacific Bell
	SCHREINER ROBT	Pacific Bell
	WHITEHEAD PATRICIA	Pacific Bell
1980	Fuhs Rosemarie	Pacific Telephone
	Marlow L A	Pacific Telephone
	Pfister Benjamin	Pacific Telephone
	Potts G David	Pacific Telephone
	Simonton B F	Pacific Telephone
	Stowman Chas F	Pacific Telephone
	FUHS ROSEMARIE	Pacific Telephone
	MARLOW L A	Pacific Telephone
	PFISTER BENJAMIN	Pacific Telephone
1975	DAY N M	Pacific Telephone
	FUHS ROSEMARIE	Pacific Telephone
	MARLOW L A	Pacific Telephone
	PFISTER BENJAMIN	Pacific Telephone
	Day N M	Pacific Telephone
	Fuhs Rosemarie	Pacific Telephone
	Marlow L A	Pacific Telephone
	Pfister Benjamin	Pacific Telephone
	Stowman Chas F	Pacific Telephone
1969	MIDDLETON COURT APTS	Pacific Telephone
	PHILLIPS SALLY R MRS	Pacific Telephone
	PURDIN CORA MRS	Pacific Telephone
	TYLER LARRY	Pacific Telephone
	ROWLEY RICHD	Pacific Telephone
	LAY RAY	Pacific Telephone
	WINTERS P LEL	Pacific Telephone
	WORTHEN RUTH N MRS	Pacific Telephone
	LINTICUM GEO C	Pacific Telephone
	MC DANIEL EUG E	Pacific Telephone
	KNIGHT HAL S	Pacific Telephone
	VACANT	Pacific Telephone

## FINDINGS

<u>Year</u>	<u>Uses</u>	<u>Source</u>
1964	PHILLIPS SALLY R MRS	Pacific Telephone
	WORTHEN RUTH	Pacific Telephone
1963	Middleton Court	Pacific Telephone
1960	ANSLYN MATILDA D	Pacific Telephone
	PHELPS SAM	Pacific Telephone
	PHILLIPS SALLY R MRS	Pacific Telephone
1957	ANSLYN MATILDA MRS	Pacific Telephone
	HIGGINS MARY MRS	Pacific Telephone
	MCMULLEN HARRY	Pacific Telephone
	PHILLIPS SALLY R MRS	Pacific Telephone
	Apartments	Pacific Telephone
	Phillips Sally R Mrs he	Pacific Telephone
	Casperson Edsel S	Pacific Telephone
	Seames Garnet	Pacific Telephone
	Mc Mullen Harry AHE	Pacific Telephone
	Blume Willie	Pacific Telephone
	Anslyn Matilda Mrs he	Pacific Telephone
	Worthen Ruth M Mrs	Pacific Telephone
	Reeves Melvin M he	Pacific Telephone
	Williams John P	Pacific Telephone
	Woodie V Joyce he	Pacific Telephone
	Mackey Fred	Pacific Telephone
	Barthel Kurt	Pacific Telephone
1954	MCMULLEN HARRY	R. L. Polk & Co.
	PHILLIPS SALLY R MRS	R. L. Polk & Co.
	REEVES M M	R. L. Polk & Co.
	SPAWR HARLAN L	R. L. Polk & Co.
	WOODIE VIVIAN JOYCE	R. L. Polk & Co.
1952	Middleton Court	Los Angeles Directory Co.
	Barnett H D	Los Angeles Directory Co.
	Boughn Chester	Los Angeles Directory Co.
	Cordell Marie	Los Angeles Directory Co.
	Harmon F A Mrs	Los Angeles Directory Co.
	Linticum G C	Los Angeles Directory Co.
	Little F H Mrs	Los Angeles Directory Co.
	Marlow L A Mrs	Los Angeles Directory Co.
	Mc Cleary I B Mrs Phillips S R Mrs	Los Angeles Directory Co.
	Reeves M M	Los Angeles Directory Co.

## FINDINGS

<u>Year</u>	<u>Uses</u>	<u>Source</u>
1952	Stout Barbara Mrs Worthen R M Mrs	Los Angeles Directory Co.
1950	MIDDLETON COURT	Pacific Telephone
	TERREBONNE L P	Pacific Telephone
1948	Middleton Court	Los Angeles Directory Co.
	Phillips S R Mrs	Los Angeles Directory Co.
1944	Middleton Court	R. L. Polk & Co.
	Bayer M E Mrs	R. L. Polk & Co.
	Cotton J L	R. L. Polk & Co.
	Graf Jos	R. L. Polk & Co.
	Gretter Gladys Mrs	R. L. Polk & Co.
	Lorenc Stanley	R. L. Polk & Co.
	Mc Cafferty H A	R. L. Polk & Co.
	Mc Cleary Iva Mrs	R. L. Polk & Co.
	Mitchell Z M	R. L. Polk & Co.
	Olofson Russell	R. L. Polk & Co.
	Phillips S R Mrs	R. L. Polk & Co.
	Rardon f E	R. L. Polk & Co.
	Voorhees G Mrs	R. L. Polk & Co.
1939	Middleton Court Apartments	Los Angeles Directory Co.
	Birge Edw	Los Angeles Directory Co.
	Conley Elene Mrs	Los Angeles Directory Co.
	Dollens Louis	Los Angeles Directory Co.
	Hatch B B Mrs	Los Angeles Directory Co.
	Homrighousen D A	Los Angeles Directory Co.
	Kelley Chester	Los Angeles Directory Co.
	Megordon E	Los Angeles Directory Co.
	Osborn T C	Los Angeles Directory Co.
	Phillips C V	Los Angeles Directory Co.
	Richards L W	Los Angeles Directory Co.
	Snerry B B	Los Angeles Directory Co.
1935	Wilson Court Apartments	Los Angeles Directory Co.
	Brown H	Los Angeles Directory Co.
	Cape C L	Los Angeles Directory Co.
	Fout WWm	Los Angeles Directory Co.
	Hurley H C	Los Angeles Directory Co.
	Karres Jsis	Los Angeles Directory Co.
	Hborn T C	Los Angeles Directory Co.
1931	Wilson Court	Los Angeles Directory Co.

## FINDINGS

<u>Year</u>	<u>Uses</u>	<u>Source</u>
1931	Albright Elia Mrs	Los Angeles Directory Co.
	Berner E I	Los Angeles Directory Co.
	Black E L	Los Angeles Directory Co.
	Patnott W H	Los Angeles Directory Co.
1924	Wilson Court	Los Angeles Directory Co.

### 1142 HOFFMAN AVE

<u>Year</u>	<u>Uses</u>	<u>Source</u>
2006	GALLARDO Aurelio	Haines Company, Inc.
	Vu RETANOBlanca	Haines Company, Inc.
1985	TOLER JUNIOUS	Pacific Bell
	Toler Junious	Pacific Bell
1969	PAREDES LUPE MRS	Pacific Telephone
	DAVIS JOSEPHINE MRS	Pacific Telephone
1963	1/2 Peredes Lupie Mrs	Pacific Telephone
	Fitzwater E S	Pacific Telephone
1960	SPROULE GEO MRS	Pacific Telephone
1957	EVANS PAUL E	Pacific Telephone
	k Housewirth May V Mrs he	Pacific Telephone
	Evans Paul E he	Pacific Telephone
1952	Metzger C H	Los Angeles Directory Co.
	Evans P E	Los Angeles Directory Co.
1948	1/2 AOMc Lean D R	Los Angeles Directory Co.
	Evans P E	Los Angeles Directory Co.
1944	1/2 Cornelison 3 L	R. L. Polk & Co.
	Oster Jos	R. L. Polk & Co.
1939	1/2 Fullmer G G	Los Angeles Directory Co.
	Younger Georgia Mrs	Los Angeles Directory Co.
1935	Brown C M Mrs	Los Angeles Directory Co.
	Cox Ted	Los Angeles Directory Co.
1931	Thompson J H	Los Angeles Directory Co.
1924	1/2 A S Davis	Los Angeles Directory Co.
	WE May	Los Angeles Directory Co.

### 1146 HOFFMAN AVE

<u>Year</u>	<u>Uses</u>	<u>Source</u>
1991	Robinson Soccorro	Pacific Bell
1980	Flores Pedro	Pacific Telephone
	FLORES PEDRO	Pacific Telephone

## FINDINGS

<u>Year</u>	<u>Uses</u>	<u>Source</u>
1975	GOMEZ JUAN R	Pacific Telephone
	Gomez Juan R	Pacific Telephone
1969	JENSEN CLARA M MRS	Pacific Telephone
	VACANT	Pacific Telephone
1964	JENSEN VIGGO M	Pacific Telephone
1963	1/2 Vaught Olive	Pacific Telephone
	Jensen Viggo M HE	Pacific Telephone
1960	JENSEN VIGGO M	Pacific Telephone
1957	JENSEN VIGGO W	Pacific Telephone
	k Maloney Jule Mrs he	Pacific Telephone
	Jensen Viggo M	Pacific Telephone
1952	Fannan C F Mrs	Los Angeles Directory Co.
	Dillard A A	Los Angeles Directory Co.
1948	1/2 Thompson Gladys Mrs	Los Angeles Directory Co.
	Atchley John	Los Angeles Directory Co.
1944	1/2 AGardner W W	R. L. Polk & Co.
	Dougherty J G	R. L. Polk & Co.
1939	1/2 Vacant	Los Angeles Directory Co.
	Mackintosh Dorothy Mrs	Los Angeles Directory Co.
1935	Patterscn Arch	Los Angeles Directory Co.
	Hunt E	Los Angeles Directory Co.
1931	Hautly Emil	Los Angeles Directory Co.
	Mc Carthy E H	Los Angeles Directory Co.
1924	Vacant	Los Angeles Directory Co.
	1/2 C E Neyhard	Los Angeles Directory Co.

### 1148 HOFFMAN AVE

<u>Year</u>	<u>Uses</u>	<u>Source</u>
2006	MCKINNEYUnique	Haines Company, Inc.
1991	Robinson Francisco	Pacific Bell
1985	GARCIA ALBERT	Pacific Bell
	GONZALEZ HOGO	Pacific Bell
	Gonzalez Hogo	Pacific Bell
1980	Gonzalez Hogo	Pacific Telephone
	Lobell Sam	Pacific Telephone
	Salinas Maria	Pacific Telephone
	LOBELL SAM LONG BEACH	Pacific Telephone
	GONZALEZ HOGO	Pacific Telephone
1975	BRICENOS JOAQUIN	Pacific Telephone

## FINDINGS

<u>Year</u>	<u>Uses</u>	<u>Source</u>
1975	LOBELL SAM	Pacific Telephone
	MARTINEZ ANTONIO	Pacific Telephone
	Bricenos Joaquin	Pacific Telephone
	Lobell Sam	Pacific Telephone
	Martinez Antonio	Pacific Telephone
1969	MC CAIN WAYNE J	Pacific Telephone
	LOBELL SAM	Pacific Telephone
	RAMOS RUDY	Pacific Telephone
1963	Gonzales Lanis	Pacific Telephone
	a Zornosa L Fred	Pacific Telephone
	b Cruz Richd	Pacific Telephone
1957	Sharp Geo H	Pacific Telephone
	a Sherwood Glenn C he	Pacific Telephone
1954	BRASHIE? CHAS E	R. L. Polk & Co.
1952	Sharp G H	Los Angeles Directory Co.
	a Withers Wm	Los Angeles Directory Co.
1950	STEVENSON LEE M R	Pacific Telephone
1948	AStevenson L M	Los Angeles Directory Co.
	a a Wallace Marie Mrs	Los Angeles Directory Co.
1944	Wiscombe W F	R. L. Polk & Co.
	a Wallace Marle Mrs	R. L. Polk & Co.
1939	Wiscombe W F	Los Angeles Directory Co.
	a Wallace Marie Mrs	Los Angeles Directory Co.
1935	N Web b Harry	Los Angeles Directory Co.
	a Wallace B F	Los Angeles Directory Co.
1931	Lambert G B	Los Angeles Directory Co.
	a Vacant	Los Angeles Directory Co.
1924	Vacant	Los Angeles Directory Co.

### 1150 HOFFMAN AVE

<u>Year</u>	<u>Uses</u>	<u>Source</u>
1964	MAXEY CONRAD E	Pacific Telephone
1924	Vacant	Los Angeles Directory Co.

### 1152 HOFFMAN AVE

<u>Year</u>	<u>Uses</u>	<u>Source</u>
2006	No Current Listing	Haines Company, Inc.
1985	Garcia Albert	Pacific Bell
1980	Bricenos Joaquin	Pacific Telephone

## FINDINGS

<u>Year</u>	<u>Uses</u>	<u>Source</u>
1980	BRICENOS JOAQUIN	Pacific Telephone
1975	Diaz Jessie	Pacific Telephone
	DIAZ JESSIE	Pacific Telephone
1969	LA SHELL SEYWOOD B	Pacific Telephone
	CLEMENT M C	Pacific Telephone
1964	HURLBUT HENRY A III	Pacific Telephone
	LA SHELL S B	Pacific Telephone
1963	La Shell Serywood B HE	Pacific Telephone
	a Hurlbut Henry A III HE	Pacific Telephone
1960	HURLBUT HENRY A III	Pacific Telephone
	LA SHELL S B	Pacific Telephone
1957	- LA SHELL S B	Pacific Telephone
	La Shell Seywod B	Pacific Telephone
	a Mi xon Ea Mrs	Pacific Telephone
1954	LA SHELL S B	R. L. Polk & Co.
1952	La Shell S B	Los Angeles Directory Co.
1950	LA SHELL S B R	Pacific Telephone
1948	La Shell S B	Los Angeles Directory Co.
	a a Withers P W	Los Angeles Directory Co.
1944	Little A K Mrs	R. L. Polk & Co.
	a Withers P W	R. L. Polk & Co.
1939	Binkley Lloyd	Los Angeles Directory Co.
	a Harvell H T Mrs	Los Angeles Directory Co.
1935	Hale C L	Los Angeles Directory Co.
	a Carney A H	Los Angeles Directory Co.
1931	Henry J W	Los Angeles Directory Co.
	a Hebel Bert	Los Angeles Directory Co.
1924	C W Brain	Los Angeles Directory Co.

### 1201 HOFFMAN AVE

<u>Year</u>	<u>Uses</u>	<u>Source</u>
2006	JIMENEZ Gnselda	Haines Company, Inc.
	NAVARRO Javier	Haines Company, Inc.
	PARADA Pedro	Haines Company, Inc.
1991	Gonzalez Leobaldo	Pacific Bell
	Rodriguez Herald	Pacific Bell
1985	Howard Robt	Pacific Bell
	Mc Clain Earlie	Pacific Bell
	HOWARD ROBT	Pacific Bell

## FINDINGS

<u>Year</u>	<u>Uses</u>	<u>Source</u>
1985	MCCLAIN EARLIE	Pacific Bell
1975	AMBERS LILLIAN	Pacific Telephone
	BAUER KEN E	Pacific Telephone
	KNAUFF MICHELE	Pacific Telephone
	Ambers Lillian	Pacific Telephone
	Bauer Ken E	Pacific Telephone
	Knauff Michele	Pacific Telephone
	Rose Richard M Jr	Pacific Telephone
1969	APARTMENTS	Pacific Telephone
	MITCHELL ROBT	Pacific Telephone
	MALONE RICHD	Pacific Telephone
	WHEELER JUDITH MRS	Pacific Telephone
	HINCKLEY RICHD	Pacific Telephone
	MOUNTAIN LA VON	Pacific Telephone
	KUHL RICHD	Pacific Telephone
	FOSTER VIOLA MRS	Pacific Telephone
	VILLA JULIO	Pacific Telephone
	LANGE JOHN	Pacific Telephone
1963	Hodges Thornton P	Pacific Telephone
1960	BLUME WILLARD F	Pacific Telephone
1957	Sharpe Fred M	Pacific Telephone
	AHES 046	Pacific Telephone
1952	Bruce C W	Los Angeles Directory Co.
1950	BURGE CARL M R	Pacific Telephone
1948	Burge C M	Los Angeles Directory Co.
1944	ALorge A J	R. L. Polk & Co.
1939	Kennedy Oscar	Los Angeles Directory Co.
1935	Kennedy Oscar	Los Angeles Directory Co.
1931	Litherland J A o	Los Angeles Directory Co.
1924	J A Litherland	Los Angeles Directory Co.

### 1207 HOFFMAN AVE

<u>Year</u>	<u>Uses</u>	<u>Source</u>
2006	YINSopheap	Haines Company, Inc.
	YINVou	Haines Company, Inc.
1991	Roman Jose Armando	Pacific Bell
	Chea Sam	Pacific Bell



## FINDINGS

### 1209 HOFFMAN AVE

<u>Year</u>	<u>Uses</u>	<u>Source</u>
2006	MATHRonnie	Haines Company, Inc.
1985	LAGUNA ANDRES	Pacific Bell
	Laguna Andres	Pacific Bell
1969	A A BATTERY SERVICE	Pacific Telephone
	ROSEBOROJGH FRED S	Pacific Telephone
1963	1/2 A A Battery Serv HE	Pacific Telephone
	Capp Virgil	Pacific Telephone
1960	SHARP PLUMBING CO	Pacific Telephone
1957	R BRITTEN FLOYD W	Pacific Telephone
	SHARP PLUMBNG CO	Pacific Telephone
	Britten Floyd W he	Pacific Telephone
	Sharp P 1mb Co	Pacific Telephone
	Lutz Tire COe reprs AHE	Pacific Telephone
1954	SHARP PLUMBNG CO	R. L. Polk & Co.
	BRITTEN FLOYD W	R. L. Polk & Co.
1952	Sharp Plmbg Co	Los Angeles Directory Co.
1950	SHARP PLUMBNG CO	Pacific Telephone
1948	Breon C L	Los Angeles Directory Co.
1944	Loper Anna Mrs	R. L. Polk & Co.
1939	Loper Gauss ambulance serv	Los Angeles Directory Co.
1935	Morae S C o	Los Angeles Directory Co.
	Pulley L C trucking	Los Angeles Directory Co.
1931	Brockaway Jay	Los Angeles Directory Co.
	Morse J C o	Los Angeles Directory Co.
	Blaisdell A H auto repr	Los Angeles Directory Co.
1924	J C Morse Trucking: Corp	Los Angeles Directory Co.
	J C Morse	Los Angeles Directory Co.

### 1210 HOFFMAN AVE

<u>Year</u>	<u>Uses</u>	<u>Source</u>
2006	GAMEZYvele	Haines Company, Inc.
	YANIZChns	Haines Company, Inc.
1991	Barros Raquel G	Pacific Bell
1985	Aguilar Margarita	Pacific Bell
	AGUILAR MARGARITA	Pacific Bell
1980	GARCIA ADOLFO	Pacific Telephone
	LOPEZ PEDRO	Pacific Telephone

## FINDINGS

<u>Year</u>	<u>Uses</u>	<u>Source</u>
1980	HERNANDEZ GABRIEL H LONG BEACH	Pacific Telephone
	Garcia Adolfo	Pacific Telephone
	Hernandez Gabriel H	Pacific Telephone
	Lopez Pedro	Pacific Telephone
	Otero Ruben	Pacific Telephone
1975	Housden Angela	Pacific Telephone
	Hull Nancy A	Pacific Telephone
	Simonton B F	Pacific Telephone
	HOUSDEN ANGELA	Pacific Telephone
	HULL NANCY A	Pacific Telephone
1969	R & R COURT	Pacific Telephone
1964	BOSWELL LEON I	Pacific Telephone
	ISAACSON ALMA	Pacific Telephone
	SPREADBURY LOIS	Pacific Telephone
	YOUNG LAURA	Pacific Telephone
1963	R&R Court GE	Pacific Telephone
1960	BOSWELL LEON I	Pacific Telephone
1957	MCNURLEN DALE W	Pacific Telephone
	PAULS ETHA P	Pacific Telephone
	STARLING CLAUDE	Pacific Telephone
	Dochetesr :Court	Pacific Telephone
	Lpartments:	Pacific Telephone
	Cauigheywni M y	Pacific Telephone
	2 M c HNuw 4en JMa ie M ws	Pacific Telephone
	BOSWELL LEON I	Pacific Telephone
1954	BALES J L MRS	R. L. Polk & Co.
	BOSWELL LEON I	R. L. Polk & Co.
	FLANAKIN JACK	R. L. Polk & Co.
	HAPRGGI ROBT INGLEWOOD	R. L. Polk & Co.
	MCNURLEN DALE W	R. L. Polk & Co.
	PAULS ETHA P	R. L. Polk & Co.
	WIESE FLOYD H	R. L. Polk & Co.
1952	Dorchester Court Bales J L	Los Angeles Directory Co.
	Boswell L I	Los Angeles Directory Co.
	Hawkms C H	Los Angeles Directory Co.
	Hawkins G E Mrs Mc Nurlen D W	Los Angeles Directory Co.
	Nali J C Pauls Etha Mrs	Los Angeles Directory Co.
	Ries M R Mrs	Los Angeles Directory Co.

## FINDINGS

<u>Year</u>	<u>Uses</u>	<u>Source</u>
1952	Salmond Saml	Los Angeles Directory Co.
1950	BOSWELL LEON I	Pacific Telephone
	DORCHESTER COURT	Pacific Telephone
	HAWKINS CHAS H	Pacific Telephone
1948	Dorchester Court	Los Angeles Directory Co.
	Bales J L	Los Angeles Directory Co.
1944	Dorchester Apartments	R. L. Polk & Co.
1939	Dorchester Apartments	Los Angeles Directory Co.
	Bales 3 L	Los Angeles Directory Co.
	Brcnot F J	Los Angeles Directory Co.
	de Gvraaf Henry	Los Angeles Directory Co.
	Heinz L W	Los Angeles Directory Co.
	Heinzman Nellie Mrs	Los Angeles Directory Co.
	Hens ley Ruth Mrs	Los Angeles Directory Co.
	Langbach E C	Los Angeles Directory Co.
	Pyron Cecil	Los Angeles Directory Co.
	Schwanrz Danl	Los Angeles Directory Co.
	Stewart W J	Los Angeles Directory Co.
	Wellman E A	Los Angeles Directory Co.
1935	Dorchester Apartments	Los Angeles Directory Co.
	Bales J L o	Los Angeles Directory Co.
	Durardl Wm	Los Angeles Directory Co.
	Holcomb Verda Mrs	Los Angeles Directory Co.
	Mathewa J HE	Los Angeles Directory Co.
	Moore U E	Los Angeles Directory Co.
	Reay Lovie Mrs	Los Angeles Directory Co.
	Schwartz Dani	Los Angeles Directory Co.
	Woodward Jettie Mrs	Los Angeles Directory Co.
1931	Schwartz Dani	Los Angeles Directory Co.
	Williams E L	Los Angeles Directory Co.
	Wilson M Mrs	Los Angeles Directory Co.
	Dorchester Court	Los Angeles Directory Co.
	Bales J L o	Los Angeles Directory Co.
	Henry W A	Los Angeles Directory Co.
	Parks Burt	Los Angeles Directory Co.
	Pursel J C	Los Angeles Directory Co.
1924	Dorchester Court	Los Angeles Directory Co.

## FINDINGS

### 1211 HOFFMAN AVE

<u>Year</u>	<u>Uses</u>	<u>Source</u>
2006	PEREZ Esteban	Haines Company, Inc.
	APARTMENTS ASUCIONLOPEZ	Haines Company, Inc.
	Mana GOMEZSamanlha	Haines Company, Inc.
	HERNANDEZMana	Haines Company, Inc.
	LEDEZMAElis	Haines Company, Inc.
1991	Rivera Miguel C	Pacific Bell
1985	Rodiques Juana	Pacific Bell
	Buth Phal	Pacific Bell
	Chet Suon	Pacific Bell
	Iniguez Martin	Pacific Bell
	Kem Samoeun	Pacific Bell
	Mao Than	Pacific Bell
	Rem Rom	Pacific Bell
	BUTH PHAL	Pacific Bell
	CHET SUON	Pacific Bell
	INIGUEZ MARTIN	Pacific Bell
	KEM SAMOEUN	Pacific Bell
	MAO THAN	Pacific Bell
	REM ROM	Pacific Bell
	1980	BARRERA JOSE
Barrera Jose		Pacific Telephone
Ramires Rigoberto		Pacific Telephone
Rios Ramiro		Pacific Telephone
Segura Wenseslado		Pacific Telephone
1975	Chavez Abran	Pacific Telephone
	Jean Larry A	Pacific Telephone
	Smith Cathy	Pacific Telephone
	CHAVEZ ABRAN	Pacific Telephone
1969	HOFFMAN APARTMENTS	Pacific Telephone
	MACLEMORE IDA MRS	Pacific Telephone
	VACANT	Pacific Telephone
	BAWERS HOLLIS K	Pacific Telephone
	DENNODY JULIE	Pacific Telephone
	HOLLIS HERCLD	Pacific Telephone
	VACANT	Pacific Telephone
	FLYN THEO	Pacific Telephone
	VACANT	Pacific Telephone

## FINDINGS

<u>Year</u>	<u>Uses</u>	<u>Source</u>
1969	WILLIAMS POPE	Pacific Telephone
	BREWER ARTH W	Pacific Telephone
	SUVER R S	Pacific Telephone
1964	COLBERT ROY	Pacific Telephone
	GRAZER H F	Pacific Telephone
	KLINKHARDT MARY L	Pacific Telephone
	STALDER EMMA	Pacific Telephone
	WILLIAMS BEATRICE A	Pacific Telephone
	RIGDON THOS LONG BEACH	Pacific Telephone
	TROTTER DOROTHY L LONG BEACH	Pacific Telephone
1963	Apartments	Pacific Telephone
	Trotter Raymond K	Pacific Telephone
	Flemens Oval Mrs	Pacific Telephone
	Bearrea Fred	Pacific Telephone
	Hensley Jas	Pacific Telephone
	Radtke Erick	Pacific Telephone
	Vacant	Pacific Telephone
	Vacant	Pacific Telephone
	Cole Frances G	Pacific Telephone
	Williams Beatrice Mrs HE	Pacific Telephone
	Day Dulcie M Mrs HE	Pacific Telephone
	Patterson W I W	Pacific Telephone
	Watkins Wm	Pacific Telephone
1960	HENSON RUBY I	Pacific Telephone
	JOHNSON O L	Pacific Telephone
	REICHERT LEE JR	Pacific Telephone
	WILLIAMS JACK P	Pacific Telephone
1957	BLUME WILLARD F	Pacific Telephone
	JOHNSON O L	Pacific Telephone
	MOORE DARRELL R	Pacific Telephone
	VAUGHAN SAML	Pacific Telephone
	WILLIAMS JACK P	Pacific Telephone
	Apartments	Pacific Telephone
	Vacant	Pacific Telephone
	Mansker Joseph	Pacific Telephone
	Bird John	Pacific Telephone
	Johnson John	Pacific Telephone
	Moore Darrell 4 HE	Pacific Telephone

## FINDINGS

<u>Year</u>	<u>Uses</u>	<u>Source</u>
1957	Vacant	Pacific Telephone
	Vacant	Pacific Telephone
	Kirkman Wm J	Pacific Telephone
	Williams Beatrice Mrs he	Pacific Telephone
	Mc Clenahan James R	Pacific Telephone
	Vaughan Sam D he	Pacific Telephone
	Phipps Elwyn L	Pacific Telephone
1954	BLACKLEY LOIS	R. L. Polk & Co.
	LEWIS WILBERW	R. L. Polk & Co.
	MERCER JOHN H	R. L. Polk & Co.
	WILLIAMS JACK P	R. L. Polk & Co.
1952	Bernhard Apartments Ambler W H	Los Angeles Directory Co.
	Blackley L M Mrs	Los Angeles Directory Co.
	Cooper D W	Los Angeles Directory Co.
	Hemsath Frances Mrs	Los Angeles Directory Co.
	Hockinson Andw	Los Angeles Directory Co.
	Mower L F ODair V M Mrs	Los Angeles Directory Co.
	Pilchard June Mrs	Los Angeles Directory Co.
	Runyon W W	Los Angeles Directory Co.
1950	AMBLERW H	Pacific Telephone
	BERNHARD COURT	Pacific Telephone
	HADDOCK RAYMOND F	Pacific Telephone
	HORN ALBERT R	Pacific Telephone
	KATNIC V B	Pacific Telephone
	TIGLIO EMMA	Pacific Telephone
	WASSON ARNOLD L	Pacific Telephone
1948	Bernhard Apartments	Los Angeles Directory Co.
	Horn Albt	Los Angeles Directory Co.
	AHorton E R	Los Angeles Directory Co.
	AWilson E L Mrs	Los Angeles Directory Co.
	Anderson C E	Los Angeles Directory Co.
1944	Barnard Apartments	R. L. Polk & Co.
1939	Bernhard Apartments	Los Angeles Directory Co.
	Adams Wesley	Los Angeles Directory Co.
	Giglioli Fred	Los Angeles Directory Co.
	Kidder W E	Los Angeles Directory Co.
	Kittinger Jack	Los Angeles Directory Co.
	Lenzner Lewis	Los Angeles Directory Co.

## FINDINGS

<u>Year</u>	<u>Uses</u>	<u>Source</u>
1939	Marsh Joe	Los Angeles Directory Co.
	Maze Jas	Los Angeles Directory Co.
	Moody Chas	Los Angeles Directory Co.
	Neelanid Norman	Los Angeles Directory Co.
	Neuman R H	Los Angeles Directory Co.
	Swindt G A	Los Angeles Directory Co.
	Van Collie Emil	Los Angeles Directory Co.
	Walker Wannah Mrs	Los Angeles Directory Co.
1935	Viljoen H W	Los Angeles Directory Co.
	Bernhard Apartments	Los Angeles Directory Co.
	Agee Benj	Los Angeles Directory Co.
	Cain H F	Los Angeles Directory Co.
	Donley Emma	Los Angeles Directory Co.
	Hoops Jay	Los Angeles Directory Co.
	Jameson H D	Los Angeles Directory Co.
	Marth Paul	Los Angeles Directory Co.
	Mowry Melvin	Los Angeles Directory Co.
	Reynolds D L	Los Angeles Directory Co.
	Salmon A E	Los Angeles Directory Co.
	Talley W	Los Angeles Directory Co.
	Vealey W W	Los Angeles Directory Co.
	Bernhard Apartments	Los Angeles Directory Co.
	Adams Ira	Los Angeles Directory Co.
1931	Anderson Andw	Los Angeles Directory Co.
	Arritt W F	Los Angeles Directory Co.
	Black H C	Los Angeles Directory Co.
	Bowen A H	Los Angeles Directory Co.
	Coddington Boy	Los Angeles Directory Co.
	Green J C	Los Angeles Directory Co.
	Heihnan V K	Los Angeles Directory Co.
	Jaeke F E	Los Angeles Directory Co.
	Mitchell Roy	Los Angeles Directory Co.
	Vealey W W	Los Angeles Directory Co.
1924	Williamson F E	Los Angeles Directory Co.
	Bernhard Court	Los Angeles Directory Co.

### 1212 HOFFMAN AVE

<u>Year</u>	<u>Uses</u>	<u>Source</u>
2006	BARRAGAN Elizabeth	Haines Company, Inc.

## FINDINGS

<u>Year</u>	<u>Uses</u>	<u>Source</u>
1991	Leyva Barvomiano	Pacific Bell
	Martinez Alfredo	Pacific Bell
1985	AVILA LUIS C	Pacific Bell
	CAMPOS RALPH	Pacific Bell
	CASTELLANOS SANTIAGO	Pacific Bell
	LEYVA FELIZ A	Pacific Bell
	LOYA HECTOR CHAVEZ	Pacific Bell
	Avila Luis C	Pacific Bell
	Campos Ralph	Pacific Bell
	Castellanos Santiago	Pacific Bell
	Leyva Feliz A	Pacific Bell
	Loya Hector Chavez	Pacific Bell
1980	Bugarin Manuel	Pacific Telephone
	Cortez Antonio M	Pacific Telephone
	Herrick Jay B	Pacific Telephone
	Lopez Miguel	Pacific Telephone
	Mejia Manuel C	Pacific Telephone
	Nava Baldomero	Pacific Telephone
	Rodriguez Isidro	Pacific Telephone
	Silva Luis	Pacific Telephone
	BUGARIN MANUEL	Pacific Telephone
	CORTEZ ANTONIO M	Pacific Telephone
	HERRICK JAY B	Pacific Telephone
	LOPEZ MIGUEL	Pacific Telephone
	MEJIA MANUEL C	Pacific Telephone
1975	Fitch B	Pacific Telephone
	Mc Lemoire Edgar	Pacific Telephone
	Navarette Alfredo	Pacific Telephone
	MCLEMORE EDGAR	Pacific Telephone
1969	APARTMENTS	Pacific Telephone
	CHACON GUILLERMO	Pacific Telephone
	GOMEZ JOE R	Pacific Telephone
	SALAZAR EFRAIN	Pacific Telephone
	JARNCES G M	Pacific Telephone
	VACANT	Pacific Telephone
	BOCK CHARLES	Pacific Telephone
	NO RETURN	Pacific Telephone
	ZINN HELEN	Pacific Telephone



## FINDINGS

<u>Year</u>	<u>Uses</u>	<u>Source</u>
1969	NEWLUN WAYNE C	Pacific Telephone
	GARNER C S	Pacific Telephone
	STIEVE THELMA MRS	Pacific Telephone
	WILSON W E	Pacific Telephone
	STREET CONTINUED	Pacific Telephone
1964	BLAKEMORE MAE FIFE	Pacific Telephone
	STIEVE THELMA L	Pacific Telephone
	REID JAS H LONG BEACH	Pacific Telephone
1963	Elvidge Richd L	Pacific Telephone
	Williams Mittie E Mrs	Pacific Telephone
	Wall John D	Pacific Telephone
	Hanson Dorothy	Pacific Telephone
	Schumpert Jas	Pacific Telephone
	Reynolds Claude E	Pacific Telephone
	Locke Ruth	Pacific Telephone
	Blackmore Mae I HE	Pacific Telephone
	Vacant	Pacific Telephone
	Lowere Fred	Pacific Telephone
	Lowery Helen	Pacific Telephone
	Hults John H	Pacific Telephone
	Apartments	Pacific Telephone
	Apartments	Pacific Telephone
	Vacant	Pacific Telephone
1957	Vacant	Pacific Telephone
	REED LARRY D	Pacific Telephone
	HARRIS WAN F	Pacific Telephone
	LSLTE JAS	Pacific Telephone
	Cray ED	Pacific Telephone
	V cant	Pacific Telephone
	Courville Robt	Pacific Telephone
	Vacant	Pacific Telephone
	Oney Willard	Pacific Telephone
	Harris Wm F he	Pacific Telephone
	Mc Cabe Max R	Pacific Telephone
	Higgihs H L	Pacific Telephone
	Mc Govern Letta	Pacific Telephone
	Hadden EA	Pacific Telephone
1954	HESS RUTH	R. L. Polk & Co.

## FINDINGS

<u>Year</u>	<u>Uses</u>	<u>Source</u>
1954	SACKETT ETTA M MRS	R. L. Polk & Co.
	SALMOND JENNIE P MRS	R. L. Polk & Co.
1952	Allen Margo Mrs Barman Eulab Mrs	Los Angeles Directory Co.
	Davis Zola Mrs	Los Angeles Directory Co.
	Fugatt J R	Los Angeles Directory Co.
	Hallanger Mary Mrs Harris W F	Los Angeles Directory Co.
	Martin Velda	Los Angeles Directory Co.
	Moran Enid Mrs	Los Angeles Directory Co.
	Reilly Wm	Los Angeles Directory Co.
	Schofield Betty	Los Angeles Directory Co.
	Stevens Robt	Los Angeles Directory Co.
	Terry Ellen	Los Angeles Directory Co.
1950	CRAIG MARJORIE R	Pacific Telephone
	JOHANNESN A MRS APTS	Pacific Telephone
1948	Anderson Ellen	Los Angeles Directory Co.
	Black T L	Los Angeles Directory Co.
	Craig Jas	Los Angeles Directory Co.
	Harris W F	Los Angeles Directory Co.
	Healy Margt	Los Angeles Directory Co.
	Johannes N A	Los Angeles Directory Co.
	Marlow L A Mrs	Los Angeles Directory Co.
	Mc Bride J P	Los Angeles Directory Co.
	Porter C L Mrs	Los Angeles Directory Co.
	Waltz P T	Los Angeles Directory Co.
	Ward J E	Los Angeles Directory Co.
1944	Esperanza Court Apartments	R. L. Polk & Co.
1939	Esperanza Court Apartments	Los Angeles Directory Co.
	Baldo E J	Los Angeles Directory Co.
	Cleto Edw	Los Angeles Directory Co.
	Gauslin Lydia Mrs	Los Angeles Directory Co.
	Hcaly Cathryn	Los Angeles Directory Co.
	Kincaid W E	Los Angeles Directory Co.
	Johannes N A	Los Angeles Directory Co.
	Ncsset Arnold	Los Angeles Directory Co.
	Walls R B	Los Angeles Directory Co.
	Yarbrouph C E	Los Angeles Directory Co.
1935	Esperanza Court Apartments	Los Angeles Directory Co.
	Bradford R E	Los Angeles Directory Co.

## FINDINGS

<u>Year</u>	<u>Uses</u>	<u>Source</u>
1935	Dietrich Harold	Los Angeles Directory Co.
	Johannes N A	Los Angeles Directory Co.
	Plummer Jean Mrs	Los Angeles Directory Co.
	Smith Matilda	Los Angeles Directory Co.
	Thornhill J M	Los Angeles Directory Co.
	Whitecotton Wm	Los Angeles Directory Co.
1931	Nunamaker A L	Los Angeles Directory Co.
	Seisinger Mabel	Los Angeles Directory Co.
	Weller C F	Los Angeles Directory Co.
	Eaperanza Court	Los Angeles Directory Co.
	Byxbe Sam	Los Angeles Directory Co.
	Ferrier W J	Los Angeles Directory Co.
	Johannes N A	Los Angeles Directory Co.
	Lindberg R E	Los Angeles Directory Co.
1924	Esperanza Court	Los Angeles Directory Co.

### 1223 HOFFMAN AVE

<u>Year</u>	<u>Uses</u>	<u>Source</u>
2006	No Current Listing	Haines Company, Inc.
1985	Palomino Jose	Pacific Bell
	PALOMINO JOSE	Pacific Bell
1980	Medina Consuelon	Pacific Telephone
	MEDINA CONSUELON	Pacific Telephone
1969	LUCCHESE SONNY	Pacific Telephone
1963	Vacant	Pacific Telephone
1960	FORDYCE VIOLA E	Pacific Telephone
1957	Alcazar Raul	Pacific Telephone
1952	Goode L T	Los Angeles Directory Co.
1948	Vacant	Los Angeles Directory Co.

### 1225 HOFFMAN AVE

<u>Year</u>	<u>Uses</u>	<u>Source</u>
2006	DIAZ Hermelinda	Haines Company, Inc.
	HERAZ Arturo	Haines Company, Inc.
1985	AVILA ELVIA M	Pacific Bell
	Avila Elvia M	Pacific Bell
1980	Luciano Emilia	Pacific Telephone
	Pimentel Esperanza	Pacific Telephone
	LUCIANO EMILIA	Pacific Telephone

## FINDINGS

<u>Year</u>	<u>Uses</u>	<u>Source</u>
1980	PIMENTEL ESPERANZA	Pacific Telephone
1969	ANDERSON DENNIS	Pacific Telephone
	VACANT	Pacific Telephone
1963	a Vacant	Pacific Telephone
	Vacant	Pacific Telephone
1957	Vacant	Pacific Telephone
	a Vacant	Pacific Telephone
1952	Vacant	Los Angeles Directory Co.
1948	Vacant	Los Angeles Directory Co.
1944	Miles Wm	R. L. Polk & Co.
1939	Youde Chas	Los Angeles Directory Co.
1935	Miller F H	Los Angeles Directory Co.
1931	Munger Bessie Mrs	Los Angeles Directory Co.
1924	Vacant	Los Angeles Directory Co.

### 1227 HOFFMAN AVE

<u>Year</u>	<u>Uses</u>	<u>Source</u>
1975	Washington Roderick	Pacific Telephone
1969	ESHELMAN DAVID R	Pacific Telephone
1963	b Vacant	Pacific Telephone
	a Vacant	Pacific Telephone
	Vacant	Pacific Telephone
1957	E Anaheim internectfs	Pacific Telephone
	a Marchetti Josephine Mrs	Pacific Telephone
	Vacant	Pacific Telephone
	MARCHETTI JOSEPHINE MRS	Pacific Telephone
1954	MARCHETTI JOSEPHINE MRS	R. L. Polk & Co.
1952	a Plunkett J J	Los Angeles Directory Co.
	Marchetti Josephine Mrs R	Los Angeles Directory Co.
1950	MARCHETTI JOSEPHINE MRS R	Pacific Telephone
1948	Marchetti Josephine Mrs	Los Angeles Directory Co.
1944	Marchetti Josephine Mrs	R. L. Polk & Co.
1939	Vacant	Los Angeles Directory Co.
1935	Lynn Vera Mrs	Los Angeles Directory Co.
1931	Scales C B	Los Angeles Directory Co.
1924	C B Scales	Los Angeles Directory Co.

## FINDINGS

### 1242 HOFFMAN AVE

<u>Year</u>	<u>Uses</u>	<u>Source</u>
1931	Vacant	Los Angeles Directory Co.

### 1275 HOFFMAN AVE

<u>Year</u>	<u>Uses</u>	<u>Source</u>
1944	Drey E J	R. L. Polk & Co.
1939	Lovaas Thos	Los Angeles Directory Co.
1935	Williamson W A	Los Angeles Directory Co.
1931	Young Rose Mrs	Los Angeles Directory Co.
1924	Vacant	Los Angeles Directory Co.

### 1292 HOFFMAN AVE

<u>Year</u>	<u>Uses</u>	<u>Source</u>
1924	Geo Dindore	Los Angeles Directory Co.

### 1148B HOFFMAN AVE

<u>Year</u>	<u>Uses</u>	<u>Source</u>
1964	CRUZ RICHARD D	Pacific Telephone

### 1103 1/2 HOFFMAN AVE

<u>Year</u>	<u>Uses</u>	<u>Source</u>
1980	MURILLO THERESA	Pacific Telephone

### 1127 1/2 HOFFMAN AVE

<u>Year</u>	<u>Uses</u>	<u>Source</u>
1960	FIELD MARGARET	Pacific Telephone
1954	MANSFIELD AGNES	R. L. Polk & Co.
1950	NIXON A F R	Pacific Telephone

### 1142 1/2 HOFFMAN AVE

<u>Year</u>	<u>Uses</u>	<u>Source</u>
1957	LUSWRTH MAY	Pacific Telephone

### 1146 1/2 HOFFMAN AVE

<u>Year</u>	<u>Uses</u>	<u>Source</u>
1964	VAUGHT OLIVE	Pacific Telephone
1957	DAVIS ARTHUR J	Pacific Telephone
1950	HORAN GLIBERT J	Pacific Telephone

## FINDINGS

### 1209 1/2 HOFFMAN AVE

<u>Year</u>	<u>Uses</u>	<u>Source</u>
1964	AA BATTERY SERV	Pacific Telephone
1957	AA BATTERY SEV	Pacific Telephone

### HOFFMAN AVE%

#### 1136 HOFFMAN AVE%

<u>Year</u>	<u>Uses</u>	<u>Source</u>
1950	HOFFMAN COURT HOFFMAN AVE	Pacific Telephone

### N GUNDRY CT

#### 1117 N GUNDRY CT

<u>Year</u>	<u>Uses</u>	<u>Source</u>
2006	LUYVanna	Haines Company, Inc.

### PATTERSON AVE

#### 1324 PATTERSON AVE

<u>Year</u>	<u>Uses</u>	<u>Source</u>
1954	GARLINGTON R L	R. L. Polk & Co.
	MAYO CASS	R. L. Polk & Co.
	MCKEE GLENN	R. L. Polk & Co.
	STEVENS LAWRENCE ALLEN	R. L. Polk & Co.
	WHITE REUEL A	R. L. Polk & Co.
1950	MCKEE GLENN	Pacific Telephone
	EISR DONNA L	Pacific Telephone
	ERANK BETTY	Pacific Telephone
	HALE KENNETH	Pacific Telephone
	HARRIS CECILE ELKINS R	Pacific Telephone
	HARRIS RALPH L R	Pacific Telephone
	MCCRIMMON FLORENCE MRS	Pacific Telephone

#### 1327 PATTERSON AVE

<u>Year</u>	<u>Uses</u>	<u>Source</u>
1954	COPELAND W G	R. L. Polk & Co.
1950	JACOBS PORKYR	Pacific Telephone
	PUGH S A MRSR	Pacific Telephone

## FINDINGS

### 1334 PATTERSON AVE

<u>Year</u>	<u>Uses</u>	<u>Source</u>
1954	WHEELER GEO A	R. L. Polk & Co.
	ELLIOTT FLOYD E	R. L. Polk & Co.
	CORNELISON TED C	R. L. Polk & Co.
1950	HEYER DOROTHY	Pacific Telephone
	GRISSOM MILTON	Pacific Telephone
	GREENBERG G ER	Pacific Telephone
	CLAY HARRY H	Pacific Telephone

### 1335 PATTERSON AVE

<u>Year</u>	<u>Uses</u>	<u>Source</u>
1954	MEREDITH HELEN H R	R. L. Polk & Co.
1950	SVEHLA CLARENCE A	Pacific Telephone

### 1339 PATTERSON AVE

<u>Year</u>	<u>Uses</u>	<u>Source</u>
1950	GRANTJ O	Pacific Telephone

### 1342 PATTERSON AVE

<u>Year</u>	<u>Uses</u>	<u>Source</u>
1954	HINCKLEY L R	R. L. Polk & Co.
1950	COLLINS W G R	Pacific Telephone

### 1345 PATTERSON AVE

<u>Year</u>	<u>Uses</u>	<u>Source</u>
1954	GARLAND EDITH	R. L. Polk & Co.
1950	SIMS CECIL S	Pacific Telephone

### 1346 PATTERSON AVE

<u>Year</u>	<u>Uses</u>	<u>Source</u>
1954	TINTZMAN ELMER H	R. L. Polk & Co.
1950	LONG JAS IR	Pacific Telephone

### 1347 PATTERSON AVE

<u>Year</u>	<u>Uses</u>	<u>Source</u>
1954	WARE ARMANDA ENAH MRS R	R. L. Polk & Co.
1950	WARE ARMANDA ENAH MRS R	Pacific Telephone

### 1350 PATTERSON AVE

<u>Year</u>	<u>Uses</u>	<u>Source</u>
1954	EGOLF BYARD T	R. L. Polk & Co.

## FINDINGS

<u>Year</u>	<u>Uses</u>	<u>Source</u>
1950	WRIGHT A CLAUDE	Pacific Telephone
	REEVES M M	Pacific Telephone

### 1358 PATTERSON AVE

<u>Year</u>	<u>Uses</u>	<u>Source</u>
1950	MANNES HEALTH STUDIO REDUCNG	Pacific Telephone

### 1361 PATTERSON AVE

<u>Year</u>	<u>Uses</u>	<u>Source</u>
1954	RUSHTON H R	R. L. Polk & Co.
1950	RUSHTON H R R	Pacific Telephone

### 1367 PATTERSON AVE

<u>Year</u>	<u>Uses</u>	<u>Source</u>
1954	LEE CARL J	R. L. Polk & Co.
1950	LEE CARL J	Pacific Telephone

### 1369 PATTERSON AVE

<u>Year</u>	<u>Uses</u>	<u>Source</u>
1954	GRACE C E	R. L. Polk & Co.
1950	GRACE C E	Pacific Telephone

### 1372 PATTERSON AVE

<u>Year</u>	<u>Uses</u>	<u>Source</u>
1950	MEANS EDITH C	Pacific Telephone

### 1374 PATTERSON AVE

<u>Year</u>	<u>Uses</u>	<u>Source</u>
1950	MORLEY G A	Pacific Telephone

### 1375 PATTERSON AVE

<u>Year</u>	<u>Uses</u>	<u>Source</u>
1954	A-L HOUSE & WINDOW CLNRS	R. L. Polk & Co.
1950	A-I HOUSE & WINDOW CLNRS	Pacific Telephone

### PETERSON AVE

#### 1308 PETERSON AVE

<u>Year</u>	<u>Uses</u>	<u>Source</u>
1969	MC MILLEN RICHD E S	Pacific Telephone



## FINDINGS

### 1309 PETERSON AVE

<u>Year</u>	<u>Uses</u>	<u>Source</u>
1969	SPEIRS ROBT W S G	Pacific Telephone

### 1314 PETERSON AVE

<u>Year</u>	<u>Uses</u>	<u>Source</u>
1969	PALMER RICHD G G	Pacific Telephone

### 1315 PETERSON AVE

<u>Year</u>	<u>Uses</u>	<u>Source</u>
1969	TOLSLY JACK	Pacific Telephone
	RHINEHART WM	Pacific Telephone
	BIROS STEPH F G	Pacific Telephone
	APARTMENTS	Pacific Telephone
	HAWS PEARL M MRS	Pacific Telephone
	BARCLAY RICHD	Pacific Telephone
	DEVORE MAY MRS	Pacific Telephone
	VACANT	Pacific Telephone

### 1319 PETERSON AVE

<u>Year</u>	<u>Uses</u>	<u>Source</u>
1969	FOLEY CARL ga	Pacific Telephone

### 1320 PETERSON AVE

<u>Year</u>	<u>Uses</u>	<u>Source</u>
1969	SHUFFIELD GILFORD R S G	Pacific Telephone

### 1321 PETERSON AVE

<u>Year</u>	<u>Uses</u>	<u>Source</u>
1969	NO RETURN	Pacific Telephone

### 1323 PETERSON AVE

<u>Year</u>	<u>Uses</u>	<u>Source</u>
1969	VACANT	Pacific Telephone

### 1324 PETERSON AVE

<u>Year</u>	<u>Uses</u>	<u>Source</u>
2006	APARTMENTS ABUNDIS	Haines Company, Inc.
	MANA	Haines Company, Inc.
	BECERRA Jose	Haines Company, Inc.
	CORTEZ Lourdes	Haines Company, Inc.
	ESTALA Emesto	Haines Company, Inc.
	GALVAN Belen	Haines Company, Inc.

## FINDINGS

<u>Year</u>	<u>Uses</u>	<u>Source</u>
2006	MARTINEZJuan	Haines Company, Inc.
	MONCADO Emiliana	Haines Company, Inc.
	NAPOLES Norma	Haines Company, Inc.
	OCAMPO Yesenia	Haines Company, Inc.
	ORTEGA Lourdes	Haines Company, Inc.
	REYESMana	Haines Company, Inc.
2000	CHAOUM Oeum	Haines
	LUIS Jose	Haines
	RAMIREZ Mynor L	Haines
	APARTMENTS DAVIDSON Erica	Haines
	LOPEZ Ana Virginia	Haines
	MARTINEZ Emelia	Haines
	MENDOZA Juan Murrillo	Haines
	PEREZLOPEZ Marcelino	Haines
	ROSSI Frank	Haines
	RUELAS Maria Mabel	Haines
	VALLADOLID Javier	Haines
	CASTRO Silfa	Haines
	TIPITTO Jorge	Haines
	TRA Phel	Haines
	TRAN Anh	Haines
	HERRERA Agustin	Haines
	NGUYEN Tien	Haines
	VARELA Ofelia	Haines
	CHIM Ra	Haines
	HOANG Thanh	Haines
	ARMENTA Juan	Haines
	XXXX	Haines
	BUGARIN Armando C	Haines
	HERRERA Agustin	Haines
	LOPEZ Heliodoro 562 21 BB	Haines
	MESTA Raquel	Haines
	WANG Satia	Haines
	SREY Nhep	Haines
1991	Gomez Veronica	Pacific Bell
	Ruiz Faustino	Pacific Bell
1985	Olaose Brenda J	Pacific Bell
1980	Pacific Environment Group Inc	Pacific Telephone

## FINDINGS

<u>Year</u>	<u>Uses</u>	<u>Source</u>
1969	APARTMENTS	Pacific Telephone
	BELSKE MARLINE	Pacific Telephone
	PATTERSON WELDON L	Pacific Telephone
	JURIS JOHN	Pacific Telephone
	VACANT	Pacific Telephone
	CONTRAFATTO EMILIO	Pacific Telephone
	MILLIGAN GEO	Pacific Telephone
	REED JOHN	Pacific Telephone
	SCHROFF REETHO MRS	Pacific Telephone
	BAUN ROBT	Pacific Telephone
	PATTERSON BOYD J	Pacific Telephone
	VACANT	Pacific Telephone
	AGAL HERBERT	Pacific Telephone
	VAN DORAN MARY MRS	Pacific Telephone
	BAKER RICK	Pacific Telephone
	BASS CHARLES	Pacific Telephone
	SCOTT RAYMOND C	Pacific Telephone
	STREET CONTINUED	Pacific Telephone
1957	Petan Apartments	Pacific Telephone
	Boll Danford he	Pacific Telephone
	Marron Peter S	Pacific Telephone
	Birch June E Mrs A&E	Pacific Telephone
	Miller Viola	Pacific Telephone
	Bkrissey Jean	Pacific Telephone
	Johnson Harry	Pacific Telephone
	Adanms Ben B	Pacific Telephone
1952	Underriner Lawrence J	Pacific Telephone
	Petan Apartments	Los Angeles Directory Co.
	Sustin L W Boll D S	Los Angeles Directory Co.
	Choate J C	Los Angeles Directory Co.
	Dean Edw Frank Betty	Los Angeles Directory Co.
	Harris Ralph	Los Angeles Directory Co.
	Johnson C A	Los Angeles Directory Co.
	Nobles H B Mc Kee E G	Los Angeles Directory Co.
	Rekrul F	Los Angeles Directory Co.
	Perkins K L Mrs Vernon C H	Los Angeles Directory Co.
1950	Yann Wm	Los Angeles Directory Co.
	BLACK LAURA R	Pacific Telephone

## FINDINGS

<u>Year</u>	<u>Uses</u>	<u>Source</u>
1950	PETAN APTS	Pacific Telephone
1948	Peterson Apartments	Los Angeles Directory Co.
1944	Peterson Apartmes	R. L. Polk & Co.
1939	Peterson Apartments	Los Angeles Directory Co.
	Oglesby Jack	Los Angeles Directory Co.
	Rembe Wm	Los Angeles Directory Co.

### 1325 PETERSON AVE

<u>Year</u>	<u>Uses</u>	<u>Source</u>
1969	KELLER ESTELLE B	Pacific Telephone

### 1327 PETERSON AVE

<u>Year</u>	<u>Uses</u>	<u>Source</u>
2006	No Current Listing	Haines Company, Inc.
1980	Fernandez Francisco	Pacific Telephone
1969	REAR VACANT	Pacific Telephone
	WILSON WILLIE J	Pacific Telephone
1957	Pugh Saml A	Pacific Telephone
	N o return	Pacific Telephone
1952	Copeland W G	Los Angeles Directory Co.
	Jacobs C P	Los Angeles Directory Co.
1944	APugh S A	R. L. Polk & Co.
	Copeland Wm	R. L. Polk & Co.
1939	APugh S A	Los Angeles Directory Co.

### 1330 PETERSON AVE

<u>Year</u>	<u>Uses</u>	<u>Source</u>
1969	GANGLOFF DONALD D e G	Pacific Telephone

### 1334 PETERSON AVE

<u>Year</u>	<u>Uses</u>	<u>Source</u>
2006	APARTMENTS DIAZLuis	Haines Company, Inc.
	KING Barbara	Haines Company, Inc.
	LOPEZAmelia	Haines Company, Inc.
	MARTINEZMiguel	Haines Company, Inc.
	MURILLO Ricardo	Haines Company, Inc.
	ORTEGA Sigifredo	Haines Company, Inc.
	RIVASPENATE Mano	Haines Company, Inc.
	SIMMS Barbara	Haines Company, Inc.
	TRA Phel	Haines Company, Inc.

## FINDINGS

<u>Year</u>	<u>Uses</u>	<u>Source</u>
1991	Choon Luk	Pacific Bell
	Hoang Yen The	Pacific Bell
	Huynh Tien	Pacific Bell
	Kim Saran	Pacific Bell
	Phy Poeun	Pacific Bell
	Recinos Dora	Pacific Bell
	Thaca Ha	Pacific Bell
	Truong Huong	Pacific Bell
1985	Gonzalez Gonzalo Jr	Pacific Bell
1980	Draper Frances	Pacific Telephone
	Reynolds Michael	Pacific Telephone
1969	APARTMENTS	Pacific Telephone
	COX ALAN R	Pacific Telephone
	TURNER BILL	Pacific Telephone
	WALLACE HAROLD	Pacific Telephone
	VACANT	Pacific Telephone
	JACKSON JAMES	Pacific Telephone
	AUSTIN BETTY MRS	Pacific Telephone
	BOOKER T J	Pacific Telephone
	ROGERO JULIAN A	Pacific Telephone
	WILLIAMS ROY	Pacific Telephone
	NO RETURN	Pacific Telephone
	JACKSON JOHN	Pacific Telephone
	NICKOLS MERRIL E	Pacific Telephone
	COCKRILL BETTY MRS	Pacific Telephone
	TUCKER ROBT L	Pacific Telephone
	BYERS ADENA MRS	Pacific Telephone
	NO RETURN	Pacific Telephone
	STREET CONTINUED	Pacific Telephone
1957	Rosemary Apts The	Pacific Telephone
	Elliott Floyd E he	Pacific Telephone
	Broderick Don D	Pacific Telephone
	Brown Louise E	Pacific Telephone
	Peter Son Norman	Pacific Telephone
	Pattersoh Patk	Pacific Telephone
	I 06 Wnrghtllee n	Pacific Telephone
	Engl&roan Bye	Pacific Telephone
	arris Eddie he	Pacific Telephone

## FINDINGS

<u>Year</u>	<u>Uses</u>	<u>Source</u>
1957	Weseels Percy	Pacific Telephone
	Ash Win E he	Pacific Telephone
	Martinelli Mike jr	Pacific Telephone
	Kisfev Vevab B	Pacific Telephone
	Gosney Wicld D	Pacific Telephone
1952	Rosemary Apartments Ash W E	Los Angeles Directory Co.
	Folimar D S Greenberg G E	Los Angeles Directory Co.
	Haley H D	Los Angeles Directory Co.
	Halford L R	Los Angeles Directory Co.
	Hamilton I G	Los Angeles Directory Co.
	Jared B A Mrs	Los Angeles Directory Co.
	Kibler Carl	Los Angeles Directory Co.
	Robinson A J	Los Angeles Directory Co.
	Rogers Jimmte	Los Angeles Directory Co.
	Stanton Jas Thompson Lillian J	Los Angeles Directory Co.
	Wilkins PR	Los Angeles Directory Co.
	Wood F W	Los Angeles Directory Co.
1948	Rosemary Apartments	Los Angeles Directory Co.
1944	Rosemary Apartments	R. L. Polk & Co.
	Willis C L	R. L. Polk & Co.
1939	Rosemary Apartments	Los Angeles Directory Co.
	Beamer Frank	Los Angeles Directory Co.
	Cole C W	Los Angeles Directory Co.
	Frid Marguerite	Los Angeles Directory Co.
	Gates Theo	Los Angeles Directory Co.
	Huddleston	Los Angeles Directory Co.
	Hughes H F	Los Angeles Directory Co.
	Inga Grace	Los Angeles Directory Co.
	Keets Hugh	Los Angeles Directory Co.
	Seimens Fred	Los Angeles Directory Co.
	Shug Howard	Los Angeles Directory Co.
	Wright G W	Los Angeles Directory Co.

### 1335 PETERSON AVE

<u>Year</u>	<u>Uses</u>	<u>Source</u>
2006	HERRERA Agusin	Haines Company, Inc.
1969	MEREDITH HOMER H	Pacific Telephone
1957	Meredith Homer H	Pacific Telephone
1952	Svehla C A	Los Angeles Directory Co.

## FINDINGS

<u>Year</u>	<u>Uses</u>	<u>Source</u>
1944	AWakeman O E	R. L. Polk & Co.
1939	AWakeman E	Los Angeles Directory Co.

### 1337 PETERSON AVE

<u>Year</u>	<u>Uses</u>	<u>Source</u>
2006	No Current Listing	Haines Company, Inc.

### 1339 PETERSON AVE

<u>Year</u>	<u>Uses</u>	<u>Source</u>
2006	No Current Listing	Haines Company, Inc.
1980	Le Thanh	Pacific Telephone
1969	SIMMONS DON T O G	Pacific Telephone
	SPENCER DENOVA MRS	Pacific Telephone
1957	Spencer Harry G	Pacific Telephone
1952	Grant J O	Los Angeles Directory Co.
1944	Vaughan R A	R. L. Polk & Co.
1939	AEstes R A	Los Angeles Directory Co.

### 1340 PETERSON AVE

<u>Year</u>	<u>Uses</u>	<u>Source</u>
1969	POTTER ROBT L	Pacific Telephone

### 1341 PETERSON AVE

<u>Year</u>	<u>Uses</u>	<u>Source</u>
2006	No Current Listing	Haines Company, Inc.
1991	Sorn Rot	Pacific Bell
1985	Cha Ngia	Pacific Bell
1980	Cha Ngia	Pacific Telephone
1969	WRIGHT ROGER D	Pacific Telephone

### 1342 PETERSON AVE

<u>Year</u>	<u>Uses</u>	<u>Source</u>
2006	RUBIO Anlonio	Haines Company, Inc.
1991	Hernandez Apolinar	Pacific Bell
	Lira Alfonso	Pacific Bell
	Parra Maria Natalie	Pacific Bell
	Quiroz Rosa Elva	Pacific Bell
	Ramos Guadalupe	Pacific Bell
1985	Hernandez Apolinar	Pacific Bell
	Ramos Guadalupe	Pacific Bell

## FINDINGS

<u>Year</u>	<u>Uses</u>	<u>Source</u>
1985	Ramos Ygnacia	Pacific Bell
	Rojas Juana	Pacific Bell
	Sanchez Pedro	Pacific Bell
1980	Picas Estamislao	Pacific Telephone
	Ramos Guadalupe	Pacific Telephone
	Rodriguez Jose	Pacific Telephone
1969	APARTMENTS	Pacific Telephone
	RIDGEWAY JAMES	Pacific Telephone
	JOHNSON W C	Pacific Telephone
	ADAMS DAVID R	Pacific Telephone
	VACANT	Pacific Telephone
	HASTINGS GARY	Pacific Telephone
	DENNISON THOS L	Pacific Telephone
	WEBSTER J C	Pacific Telephone
	PETERSON MICHL	Pacific Telephone
	GADULA EOW	Pacific Telephone
	VACANT	Pacific Telephone
	VACANT	Pacific Telephone
	DONALDSON GLORIA MRS	Pacific Telephone
	STREET CONTINUED	Pacific Telephone
1957	Miler Chas E	Pacific Telephone
	a Hinkley Leonard B	Pacific Telephone
1952	Vacant	Los Angeles Directory Co.
	a Howes R	Los Angeles Directory Co.
1944	ACollins W G	R. L. Polk & Co.
	a ADean Evelyn Mrs	R. L. Polk & Co.
1939	Kahler John	Los Angeles Directory Co.
	a Vacant	Los Angeles Directory Co.

### 1343 PETERSON AVE

<u>Year</u>	<u>Uses</u>	<u>Source</u>
2006	No Current Listing	Haines Company, Inc.
1980	Saly Teng	Pacific Telephone
1969	LAWSON PORTER	Pacific Telephone

### 1345 PETERSON AVE

<u>Year</u>	<u>Uses</u>	<u>Source</u>
2006	ARMENTAN	Haines Company, Inc.
1985	Tep Proeung	Pacific Bell



## FINDINGS

<u>Year</u>	<u>Uses</u>	<u>Source</u>
1969	KING JOHN L	Pacific Telephone
1957	Anderson John ARE	Pacific Telephone
1952	Reed Frank	Los Angeles Directory Co.
1944	Reed Harold	R. L. Polk & Co.
1939	Dauven C J	Los Angeles Directory Co.

### 1346 PETERSON AVE

<u>Year</u>	<u>Uses</u>	<u>Source</u>
1957	De Nooy Jewel Mrs	Pacific Telephone
1952	Hankina B	Los Angeles Directory Co.

### 1347 PETERSON AVE

<u>Year</u>	<u>Uses</u>	<u>Source</u>
1969	ILILI VINCENT	Pacific Telephone
1957	Ware Amanda E Mrs he	Pacific Telephone
1952	Ware A E Mrs	Los Angeles Directory Co.
1944	Ware A E Mrs	R. L. Polk & Co.
1939	Crowner W R	Los Angeles Directory Co.

### 1350 PETERSON AVE

<u>Year</u>	<u>Uses</u>	<u>Source</u>
2006	HERRERA Aguslmin	Haines Company, Inc.
	BUGARIN Amnando C	Haines Company, Inc.
1991	Salas Roberto	Pacific Bell
1985	Salas Roberto	Pacific Bell
1980	Salas Roberto	Pacific Telephone
	Llamas Natalia	Pacific Telephone
1969	DROUIN PHILIP J JR	Pacific Telephone
1957	a Egolf Homer	Pacific Telephone
	Lewis Comer J	Pacific Telephone
1952	Gerloff C H Mrs	Los Angeles Directory Co.
1944	Kincaid Walter	R. L. Polk & Co.
1939	Robison J L	Los Angeles Directory Co.

### 1355 PETERSON AVE

<u>Year</u>	<u>Uses</u>	<u>Source</u>
2006	s MESTARaquel	Haines Company, Inc.
1969	STREET CONTINUED	Pacific Telephone
	B DRAPER MAUDINE J MRS	Pacific Telephone
	WILLIAMS EDW	Pacific Telephone

## FINDINGS

<u>Year</u>	<u>Uses</u>	<u>Source</u>
1957	Ferrell Mary B Mrs	Pacific Telephone
1952	Ferrell M B Mrs	Los Angeles Directory Co.
1944	Hessenger W T	R. L. Polk & Co.
1939	Ferrell M B Mrs	Los Angeles Directory Co.

### 1358 PETERSON AVE

<u>Year</u>	<u>Uses</u>	<u>Source</u>
2006	No Current Listing	Haines Company, Inc.
1975	Looney Rosie	Pacific Telephone
1957	Vacant	Pacific Telephone
1952	Showalter C W	Los Angeles Directory Co.
	Meigel HLMrs	Los Angeles Directory Co.
	Meyers C E Mrs	Los Angeles Directory Co.
1944	Dodge H E	R. L. Polk & Co.
1939	a Ward W R	Los Angeles Directory Co.
	West M A Mrs	Los Angeles Directory Co.

### 1360 PETERSON AVE

<u>Year</u>	<u>Uses</u>	<u>Source</u>
2006	No Current Listing	Haines Company, Inc.
1980	Segura Herminia	Pacific Telephone
1975	Schwartz Saml	Pacific Telephone
1969	SCHWARTZ SAML	Pacific Telephone
1944	Carpenter Frank	R. L. Polk & Co.
	Ward W R	R. L. Polk & Co.
1939	Carpenter Frank	Los Angeles Directory Co.

### 1361 PETERSON AVE

<u>Year</u>	<u>Uses</u>	<u>Source</u>
2006	s WILLIAMS Eddie	Haines Company, Inc.
2000	WILLIAMS Eddie	Haines
1991	Williams Eddie	Pacific Bell
1985	Williams Eddie	Pacific Bell
1980	Williams Eddie	Pacific Telephone
1975	Williams Eddie	Pacific Telephone
1969	RUSHTON HENRY R	Pacific Telephone
1960	RUSHTON H R	Pacific Telephone
1957	Rushton Henry R he	Pacific Telephone
1952	Rushton H H	Los Angeles Directory Co.

## FINDINGS

<u>Year</u>	<u>Uses</u>	<u>Source</u>
1944	ARushton H R	R. L. Polk & Co.
1939	Aushton H R	Los Angeles Directory Co.

### 1362 PETERSON AVE

<u>Year</u>	<u>Uses</u>	<u>Source</u>
2006	No Current Listing	Haines Company, Inc.
2000	XXXX	Haines
1991	Ou Sophon	Pacific Bell

### 1365 PETERSON AVE

<u>Year</u>	<u>Uses</u>	<u>Source</u>
2000	XXXX	Haines

### 1367 PETERSON AVE

<u>Year</u>	<u>Uses</u>	<u>Source</u>
2006	VANRODERICKS	Haines Company, Inc.
2000	VAN Savin	Haines
1991	Van Savin	Pacific Bell
1985	Infante Antonio	Pacific Bell
1969	NEAL FRANCINE A MRS	Pacific Telephone
1957	Lee Carl J 0 he	Pacific Telephone
1952	Lee C J	Los Angeles Directory Co.
1944	Loeffler J W	R. L. Polk & Co.
1939	4 Bailey F C	Los Angeles Directory Co.

### 1368 PETERSON AVE

<u>Year</u>	<u>Uses</u>	<u>Source</u>
1952	Grace C E	Los Angeles Directory Co.

### 1369 PETERSON AVE

<u>Year</u>	<u>Uses</u>	<u>Source</u>
1969	JOHNSON RUBY MRS	Pacific Telephone
1957	Grace Chas E he	Pacific Telephone
1944	Haslam Marie Mrs	R. L. Polk & Co.
1939	Wilson Harry	Los Angeles Directory Co.

### 1372 PETERSON AVE

<u>Year</u>	<u>Uses</u>	<u>Source</u>
2006	s CHANGSunny	Haines Company, Inc.
2000	XXXX	Haines

## FINDINGS

<u>Year</u>	<u>Uses</u>	<u>Source</u>
1985	Ouk Yang	Pacific Bell
1969	WILSON DORIS A MRS	Pacific Telephone
1957	Landrum H R	Pacific Telephone
1952	Clymore N	Los Angeles Directory Co.

### 1374 PETERSON AVE

<u>Year</u>	<u>Uses</u>	<u>Source</u>
2006	SREYNhep	Haines Company, Inc.
2000	SOKASAIM Rom	Haines
1991	Sokasaim Rom	Pacific Bell
1985	Sokasaim Rom	Pacific Bell
1969	JONES INEZ N MRS	Pacific Telephone
1957	Vacant	Pacific Telephone
	GRABHAI VJM H	Pacific Telephone
1952	Hooper F M	Los Angeles Directory Co.

### 1375 PETERSON AVE

<u>Year</u>	<u>Uses</u>	<u>Source</u>
2006	e SOKJay	Haines Company, Inc.
2000	CORTES Jose	Haines
1991	Torres Rodolfo C	Pacific Bell
	Cortes Jose	Pacific Bell
1985	Cortes Jose	Pacific Bell
1969	PROCTOR GORDON A	Pacific Telephone
1957	Proctor Gordon A	Pacific Telephone
1952	Proctor A C	Los Angeles Directory Co.
1939	AMills R B	Los Angeles Directory Co.

### PETERSON DR

#### 1334 PETERSON DR

<u>Year</u>	<u>Uses</u>	<u>Source</u>
1950	ROBERTS J H R	Pacific Telephone
	ROSEMARY APTS	Pacific Telephone

#### 1355 PETERSON DR

<u>Year</u>	<u>Uses</u>	<u>Source</u>
1950	FERRELL MARY B MRS	Pacific Telephone

## FINDINGS

### **W 12th St**

#### **1601 W 12th St**

<b><u>Year</u></b>	<b><u>Uses</u></b>	<b><u>Source</u></b>
2014	TOM S SERVICE	EDR Digital Archive
	TOM S SERVICE	EDR Digital Archive

#### **1602 W 12th St**

<b><u>Year</u></b>	<b><u>Uses</u></b>	<b><u>Source</u></b>
2014	AMERICAN TRNSP SVCS INC	EDR Digital Archive
	AMERICAN TRNSP SVCS INC	EDR Digital Archive
2010	AMERICAN TRNSP SVCS INC	EDR Digital Archive
	CALIFORNIA CONTAINER TRANS	EDR Digital Archive
	AMERICAN TRNSP SVCS INC	EDR Digital Archive
	CALIFORNIA CONTAINER TRANS	EDR Digital Archive

### **W 14th St**

#### **1427 W 14th St**

<b><u>Year</u></b>	<b><u>Uses</u></b>	<b><u>Source</u></b>
2010	RADCLIFFE INSPECTIONS	EDR Digital Archive
	RADCLIFFE INSPECTIONS	EDR Digital Archive

#### **1429 W 14th St**

<b><u>Year</u></b>	<b><u>Uses</u></b>	<b><u>Source</u></b>
2014	ARROW REFRIGERATION INC	EDR Digital Archive
	ARROW REFRIGERATION INC	EDR Digital Archive

#### **1431 W 14th St**

<b><u>Year</u></b>	<b><u>Uses</u></b>	<b><u>Source</u></b>
2014	GOLDEN STAR CATERING	EDR Digital Archive
	GOLDEN STAR CATERING	EDR Digital Archive
2010	GOLDEN STAR CATERING	EDR Digital Archive
	GOLDEN STAR CATERING	EDR Digital Archive

#### **1433 W 14th St**

<b><u>Year</u></b>	<b><u>Uses</u></b>	<b><u>Source</u></b>
2014	CRYSTAL FASHIONS	EDR Digital Archive
	CRYSTAL FASHIONS	EDR Digital Archive
2010	CRYSTAL FASHIONS	EDR Digital Archive
	CRYSTAL FASHIONS	EDR Digital Archive

## FINDINGS

### 1440 W 14th St

<u>Year</u>	<u>Uses</u>	<u>Source</u>
2014	STUDEBAKER PARTS & SERVICE	EDR Digital Archive
	STUDEBAKER PARTS & SERVICE	EDR Digital Archive
2010	STUDEBAKER PARTS & SERVICE	EDR Digital Archive
	STUDEBAKER PARTS & SERVICE	EDR Digital Archive

### 1461 W 14th St

<u>Year</u>	<u>Uses</u>	<u>Source</u>
2014	DD TECHNOLOGY INC	EDR Digital Archive
	GONZO S BODY SHOP	EDR Digital Archive
	GONZO S BODY SHOP	EDR Digital Archive
	DD TECHNOLOGY INC	EDR Digital Archive
2010	CASEY MICHAEL	EDR Digital Archive
	CASEY MICHAEL	EDR Digital Archive

### 1501 W 14th St

<u>Year</u>	<u>Uses</u>	<u>Source</u>
2010	LOWI ALVIN & ASSOCIATES	EDR Digital Archive
	LOWI ALVIN & ASSOCIATES	EDR Digital Archive

### 1511 W 14th St

<u>Year</u>	<u>Uses</u>	<u>Source</u>
2010	CUSTOM MACHINING & FABRICATION	EDR Digital Archive
	CUSTOM MACHINING & FABRICATION	EDR Digital Archive

### 1521 W 14th St

<u>Year</u>	<u>Uses</u>	<u>Source</u>
2014	GT-4 FABRICATION INC	EDR Digital Archive
	GT-4 FABRICATION INC	EDR Digital Archive
2010	WOODLINE	EDR Digital Archive
	WOODLINE	EDR Digital Archive

### 1528 W 14th St

<u>Year</u>	<u>Uses</u>	<u>Source</u>
2010	JAMES N MORRIS	EDR Digital Archive
	JAMES N MORRIS	EDR Digital Archive

### 1529 W 14th St

<u>Year</u>	<u>Uses</u>	<u>Source</u>
2014	LEWDON ENTERPRISES	EDR Digital Archive

## FINDINGS

<u>Year</u>	<u>Uses</u>	<u>Source</u>
2014	SHERRILLS REPOWER SOLUTIO	EDR Digital Archive
	LEWDON ENTERPRISES	EDR Digital Archive
	SHERRILLS REPOWER SOLUTIO	EDR Digital Archive
2010	LEWDON ENTERPRISES	EDR Digital Archive
	LEWDON ENTERPRISES	EDR Digital Archive

### 1540 W 14th St

<u>Year</u>	<u>Uses</u>	<u>Source</u>
2014	WEST COAST SHIP REPAIR LLC	EDR Digital Archive
	WEST COAST SHIP REPAIR LLC	EDR Digital Archive
2010	WEST COAST SHIP REPAIR LLC	EDR Digital Archive
	WEST COAST SHIP REPAIR LLC	EDR Digital Archive

### 1550 W 14th St

<u>Year</u>	<u>Uses</u>	<u>Source</u>
2014	COULSTON ENGRG & SHIP REPR LLC	EDR Digital Archive
	COULSTON ENGRG & SHIP REPR LLC	EDR Digital Archive

### W Anaheim St

#### 1368 W Anaheim St

<u>Year</u>	<u>Uses</u>	<u>Source</u>
2014	PHILLIPS STEEL COMPANY	EDR Digital Archive
	PHILLIPS STEEL COMPANY	EDR Digital Archive
2010	PHILLIPS STEEL COMPANY	EDR Digital Archive
	PHILLIPS STEEL COMPANY	EDR Digital Archive

#### 1401 W Anaheim St

<u>Year</u>	<u>Uses</u>	<u>Source</u>
2014	J & J AUTO REPAIR	EDR Digital Archive
	J & J AUTO REPAIR	EDR Digital Archive
2010	JOSE DEJESUS MORALES	EDR Digital Archive
	JOSE DEJESUS MORALES	EDR Digital Archive

#### 1441 W Anaheim St

<u>Year</u>	<u>Uses</u>	<u>Source</u>
2014	GEORGES FORKLIFT SVC	EDR Digital Archive
	M&M PIGEON PROJECTS	EDR Digital Archive
	M&M PIGEON PROJECTS	EDR Digital Archive
	GEORGES FORKLIFT SVC	EDR Digital Archive

## FINDINGS

<u>Year</u>	<u>Uses</u>	<u>Source</u>
2010	M&M PIGEON PROJECTS	EDR Digital Archive
	M&M PIGEON PROJECTS	EDR Digital Archive

### 1445 W Anaheim St

<u>Year</u>	<u>Uses</u>	<u>Source</u>
2010	THIRKILLS INDUSTRIES	EDR Digital Archive
	THIRKILLS INDUSTRIES	EDR Digital Archive

### 1475 W Anaheim St

<u>Year</u>	<u>Uses</u>	<u>Source</u>
2014	HREE STARS	EDR Digital Archive
	HREE STARS	EDR Digital Archive
2010	HREE STARS	EDR Digital Archive
	HREE STARS	EDR Digital Archive

### 1501 W Anaheim St

<u>Year</u>	<u>Uses</u>	<u>Source</u>
2014	EGGE MARINE SERVICE	EDR Digital Archive
	EGGE MARINE SERVICE	EDR Digital Archive
2010	EGGE MARINE SERVICE	EDR Digital Archive
	EGGE MARINE SERVICE	EDR Digital Archive

### 1519 W Anaheim St

<u>Year</u>	<u>Uses</u>	<u>Source</u>
2014	MIN-MAR MARINE CENTER	EDR Digital Archive
	MIN-MAR MARINE CENTER	EDR Digital Archive
2010	MIN-MAR MARINE CENTER	EDR Digital Archive
	MIN-MAR MARINE CENTER	EDR Digital Archive

### 1555 W Anaheim St

<u>Year</u>	<u>Uses</u>	<u>Source</u>
2010	CAL BUMPER CO INC	EDR Digital Archive
	CAL BUMPER CO INC	EDR Digital Archive

### 1560 W Anaheim St

<u>Year</u>	<u>Uses</u>	<u>Source</u>
2014	1368 OREGON AVENUE LLC	EDR Digital Archive
	HARMEIER WAYNE INC	EDR Digital Archive
	1368 OREGON AVENUE LLC	EDR Digital Archive
	HARMEIER WAYNE INC	EDR Digital Archive



## FINDINGS

<u>Year</u>	<u>Uses</u>	<u>Source</u>
2010	HARMEIER WAYNE INC	EDR Digital Archive
	1368 OREGON AVENUE LLC	EDR Digital Archive
	ACCESS SECURITY CONTROLS INTL	EDR Digital Archive
	HARMEIER WAYNE INC	EDR Digital Archive
	ACCESS SECURITY CONTROLS INTL	EDR Digital Archive
	1368 OREGON AVENUE LLC	EDR Digital Archive

### 1565 W Anaheim St

<u>Year</u>	<u>Uses</u>	<u>Source</u>
2014	LONG BEACH ALIGNMENT	EDR Digital Archive
	LONG BEACH ALIGNMENT	EDR Digital Archive
2010	LONG BEACH ALIGNMENT	EDR Digital Archive
	LONG BEACH ALIGNMENT	EDR Digital Archive

### 1601 W Anaheim St

<u>Year</u>	<u>Uses</u>	<u>Source</u>
2014	ATTCO TRUCK SUPPLIES	EDR Digital Archive
	WILSON RON S	EDR Digital Archive
	WILSON RON S	EDR Digital Archive
	ATTCO TRUCK SUPPLIES	EDR Digital Archive
2010	ATTCO TRUCK SUPPLIES	EDR Digital Archive
	WILSON RON S	EDR Digital Archive
	WILSON RON S	EDR Digital Archive
	ATTCO TRUCK SUPPLIES	EDR Digital Archive

### 1619 W Anaheim St

<u>Year</u>	<u>Uses</u>	<u>Source</u>
2014	PRAXAIR INC	EDR Digital Archive
	PRAXAIR INC	EDR Digital Archive
2010	PRAXAIR INC	EDR Digital Archive
	PRAXAIR INC	EDR Digital Archive

### 1620 W Anaheim St

<u>Year</u>	<u>Uses</u>	<u>Source</u>
2010	LONG BEACH PLATING CO	EDR Digital Archive
	G & H LEASING INC	EDR Digital Archive
	G & H LEASING INC	EDR Digital Archive
	LONG BEACH PLATING CO	EDR Digital Archive

## FINDINGS

### 1629 W Anaheim St

<u>Year</u>	<u>Uses</u>	<u>Source</u>
2014	IN & OUT AUTO PAINT	EDR Digital Archive
	ANOVA TRANSPORT GROUP LLC	EDR Digital Archive
	SO CAL TRANSPORTATION LLC	EDR Digital Archive
	ANOVA TRANSPORT GROUP LLC	EDR Digital Archive
	SO CAL TRANSPORTATION LLC	EDR Digital Archive
	IN & OUT AUTO PAINT	EDR Digital Archive
2010	MAYRA L AVENDANO HIGH PERFORMNC	EDR Digital Archive
	JOHN AND BOBS BODY SHOP	EDR Digital Archive
	HIGH PERFORMANCE	EDR Digital Archive
	MAYRA L AVENDANO HIGH PERFORMNC	EDR Digital Archive
	JOHN AND BOBS BODY SHOP	EDR Digital Archive
	HIGH PERFORMANCE	EDR Digital Archive

### 1654 W Anaheim St

<u>Year</u>	<u>Uses</u>	<u>Source</u>
2010	LOS ANGELES TRUCK CENTERS LLC	EDR Digital Archive
	LOS ANGELES TRUCK CENTERS LLC	EDR Digital Archive

### WALNUT AVE

#### 1070 WALNUT AVE

<u>Year</u>	<u>Uses</u>	<u>Source</u>
2000	ALKOSSER David	Haines
1985	Nguyen Den	Pacific Bell
1969	NO RETURN	Pacific Telephone
1963	Bulette Wilbur B BE	Pacific Telephone
1957	Hulette Wilbur B be	Pacific Telephone
1952	Hulette W B	Los Angeles Directory Co.
1948	AJacobson Jos	Los Angeles Directory Co.
1944	Zipf Ella	R. L. Polk & Co.
1939	Zipf Ella	Los Angeles Directory Co.
1935	Ziff H J	Los Angeles Directory Co.
1931	Zipf H J o	Los Angeles Directory Co.
1924	Adlia Hauck	Los Angeles Directory Co.

## FINDINGS

### 1074 WALNUT AVE

<u>Year</u>	<u>Uses</u>	<u>Source</u>
2000	XXXX	Haines
1980	Browne Le Roy	Pacific Telephone
1969	HELSEL GEO H	Pacific Telephone
1963	Malek John BE	Pacific Telephone
1957	Curd Luther I	Pacific Telephone
1952	Kelly L B Mrs B	Los Angeles Directory Co.
1948	AKelly L B Mrs	Los Angeles Directory Co.
1944	Kelly L B Mrs	R. L. Polk & Co.
1939	Kelly W A	Los Angeles Directory Co.
1935	Crouch G M	Los Angeles Directory Co.
1931	Crouch G M	Los Angeles Directory Co.
1924	Lawrence Hopkins	Los Angeles Directory Co.

### 1075 WALNUT AVE

<u>Year</u>	<u>Uses</u>	<u>Source</u>
2006	MCLACHLANHarry 00549 T	Haines Company, Inc.
2000	MCLACHLAN Harry	Haines
1991	Alverson Towana O	Pacific Bell
1985	Mc Lachlan Harry F Jr	Pacific Bell
	Martin Christopher	Pacific Bell
1975	Pyron Cecil	Pacific Telephone
1969	PYRON CECIL R	Pacific Telephone
1963	Pyron Cecil R HE	Pacific Telephone
1957	Pyron Cecil R RE	Pacific Telephone
1952	Pyron C B	Los Angeles Directory Co.
1948	AByron C R	Los Angeles Directory Co.
1944	Pyron C R	R. L. Polk & Co.
1939	AWeiss M J	Los Angeles Directory Co.
1935	Hall W L	Los Angeles Directory Co.
1931	Hall J W o	Los Angeles Directory Co.
1924	Rev J F Humphrey	Los Angeles Directory Co.

### 1084 WALNUT AVE

<u>Year</u>	<u>Uses</u>	<u>Source</u>
2006	VILLA Sela	Haines Company, Inc.
2000	VILLA Selia	Haines
1985	Prim Irving	Pacific Bell
1980	Horton Louis	Pacific Telephone

## FINDINGS

<u>Year</u>	<u>Uses</u>	<u>Source</u>
1975	Horton Louis	Pacific Telephone
1969	RAYMOND DELAURIER J	Pacific Telephone
	HORTON LOUIS	Pacific Telephone
1963	Bell Richd he	Pacific Telephone
	Horton Louis BE	Pacific Telephone
1957	Horton Geo he	Pacific Telephone
	1/2 Vacant	Pacific Telephone
1952	Walks V J	Los Angeles Directory Co.
1948	ABertrand A M Mrs	Los Angeles Directory Co.
1944	Bertrand A M Mrs	R. L. Polk & Co.
1939	Bertrand A J	Los Angeles Directory Co.
1935	Bertrand A J o	Los Angeles Directory Co.
1931	Bertrand A J o	Los Angeles Directory Co.
1924	A E Pynch	Los Angeles Directory Co.

### 1085 WALNUT AVE

<u>Year</u>	<u>Uses</u>	<u>Source</u>
2006	ROBALES Ramon	Haines Company, Inc.
	PARKJung	Haines Company, Inc.
2000	TOUSGARD Gerald	Haines
1991	Huntom Winford	Pacific Bell
1980	Seibert Lanetta	Pacific Telephone
	Young Alycia	Pacific Telephone
1975	Fish PO Box 15088 LB	Pacific Telephone
	Ratcliffe Claudette	Pacific Telephone
	Fisfh Alfred	Pacific Telephone
1969	BEAVER JOHN	Pacific Telephone
	EUBANK LOUISE F MRS	Pacific Telephone
	HARREL WM	Pacific Telephone
	VACANT	Pacific Telephone
	STINES ROBT L	Pacific Telephone
	COOPER JUDY MRS	Pacific Telephone
	SCHRUBB JACQUELINE MRS	Pacific Telephone
	APARTMENTS	Pacific Telephone
1963	Rees E Grant	Pacific Telephone
	Vacant	Pacific Telephone
	Kolbush Robt	Pacific Telephone
	Ressler Kenneth	Pacific Telephone
	Dalton Ernie	Pacific Telephone

## FINDINGS

<u>Year</u>	<u>Uses</u>	<u>Source</u>
1963	Karin Apartments HE	Pacific Telephone
	Kowal Robt A	Pacific Telephone
	Walker Donna Mrs	Pacific Telephone
	Bodewig Marvin HE	Pacific Telephone
1957	Taylor Minnie E Mrs he	Pacific Telephone
1952	Taylor M E Mrs	Los Angeles Directory Co.
1948	S 85 Taylor M E Mrs	Los Angeles Directory Co.
1944	I ATaylor M E Mrs	R. L. Polk & Co.
1939	Taylor M E Mrs	Los Angeles Directory Co.
1935	Taylor M E Mrs	Los Angeles Directory Co.
1931	Taylor M E Mrs	Los Angeles Directory Co.
1924	Orr Gregory	Los Angeles Directory Co.
	WALNUT Cont	Los Angeles Directory Co.

### 1086 WALNUT AVE

<u>Year</u>	<u>Uses</u>	<u>Source</u>
1963	Shaffer Mabel J Mrs BE	Pacific Telephone
1957	Shaffer Mabel J Mrs 2 ARE	Pacific Telephone
1952	Reagan D F B	Los Angeles Directory Co.
1948	Miller M A Mrs	Los Angeles Directory Co.
1944	Miller M A Mrs	R. L. Polk & Co.
1939	Gillman J W	Los Angeles Directory Co.
1935	Vacant	Los Angeles Directory Co.
1931	Vacant	Los Angeles Directory Co.
1924	M R Smith	Los Angeles Directory Co.

### 1088 WALNUT AVE

<u>Year</u>	<u>Uses</u>	<u>Source</u>
1957	Vacant	Pacific Telephone
1952	Guyer R A Mrs	Los Angeles Directory Co.
1948	Miner L M Mrs	Los Angeles Directory Co.
1944	Miner L M Mrs	R. L. Polk & Co.
1939	Miner L M Mrs	Los Angeles Directory Co.
1935	Vacant	Los Angeles Directory Co.
1931	Vacant	Los Angeles Directory Co.
1924	J C Bandy	Los Angeles Directory Co.

## FINDINGS

### 1090 WALNUT AVE

<u>Year</u>	<u>Uses</u>	<u>Source</u>
2006	GONZALEZ Juan	Haines Company, Inc.
	HERNANDEZ	Haines Company, Inc.
	Angelica	Haines Company, Inc.
2000	AREVALO Cecilia	Haines
	CID Adolfo	Haines
	PARKER James	Haines
	TORRES Wendy	Haines
1991	Romero Rosa	Pacific Bell
	Williams David	Pacific Bell
1985	Alverson Towana O	Pacific Bell
	Riles Jessie	Pacific Bell
	Tellez Danl	Pacific Bell
1980	Alverson Towana O	Pacific Telephone
	Cha Mao	Pacific Telephone
	Truong Hien T	Pacific Telephone
1975	Bradley Alfred	Pacific Telephone
	Harmon Fred J	Pacific Telephone
	Mejia Elisa S	Pacific Telephone
1969	APARTMENTS	Pacific Telephone
	HEWES SHIRLEY	Pacific Telephone
	CARRERA DAVID	Pacific Telephone
	HARMON FRED J	Pacific Telephone
	MILLER RICHD	Pacific Telephone
	ELERICK HAROLD	Pacific Telephone
	LOTTO MICHL S	Pacific Telephone
	KIDMAN KERRY	Pacific Telephone
	HILLIARD SUSAN	Pacific Telephone
	DERDEN JERRY	Pacific Telephone
1963	Coleman John	Pacific Telephone
1957	Vacant	Pacific Telephone
1952	Reagan Lucille Mrs	Los Angeles Directory Co.
1944	Ohman D M	R. L. Polk & Co.
1939	Freshour J A	Los Angeles Directory Co.
1935	Vacant	Los Angeles Directory Co.
1931	Vacant	Los Angeles Directory Co.
1924	G E Smith	Los Angeles Directory Co.

## FINDINGS

### 1091 WALNUT AVE

<u>Year</u>	<u>Uses</u>	<u>Source</u>
2006	LANDEROS Santiago	Haines Company, Inc.
2000	BARRA Alejandro	Haines
	X 11TH E	Haines
1991	Casanova Latious	Pacific Bell
1985	Casanova Latious	Pacific Bell
1980	Casanova Latious	Pacific Telephone
1975	Casanova Lapious	Pacific Telephone
1969	QUEVEDO D S	Pacific Telephone
1963	Wolk Donald J HE	Pacific Telephone
1957	Vacant	Pacific Telephone
1952	Vacant	Los Angeles Directory Co.
1948	LHamilton J 3 H	Los Angeles Directory Co.
1944	O Hamllton J H	R. L. Polk & Co.
1939	Vacant	Los Angeles Directory Co.
1935	Harrower Wm	Los Angeles Directory Co.
1931	Cailland A P	Los Angeles Directory Co.
1924	L D Johnson	Los Angeles Directory Co.

### 1092 WALNUT AVE

<u>Year</u>	<u>Uses</u>	<u>Source</u>
1963	Charles Boyd H	Pacific Telephone
1957	Gilbert Geo H	Pacific Telephone
1952	Howard C A	Los Angeles Directory Co.
1948	Vacant	Los Angeles Directory Co.
1944	Quinn May Mrs	R. L. Polk & Co.
1939	Jackson Jack	Los Angeles Directory Co.
	Mc Courtney Myrtle Mrs	Los Angeles Directory Co.
1931	Vacant	Los Angeles Directory Co.
1924	Emmit Baker	Los Angeles Directory Co.

### 1099 WALNUT AVE

<u>Year</u>	<u>Uses</u>	<u>Source</u>
1963	Sam Heald Co plmb G	Pacific Telephone

### 1100 WALNUT AVE

<u>Year</u>	<u>Uses</u>	<u>Source</u>
2006	WOODARD Oesmond	Haines Company, Inc.
2000	WOODARD	Haines

## FINDINGS

<u>Year</u>	<u>Uses</u>	<u>Source</u>
2000	ROUN ABOUT TOURS	Haines
	PATTERSON Richard	Haines
1991	Robins Ermalene	Pacific Bell
	Leatbeerwood Sandra L	Pacific Bell

### 1101 WALNUT AVE

<u>Year</u>	<u>Uses</u>	<u>Source</u>
2006	MELGOZA Daniel	Haines Company, Inc.
2000	MELGOZA Daniel	Haines
1985	Buckhalter Leona	Pacific Bell
1975	Torres Alfredo M	Pacific Telephone
1969	MIER LESLIE J	Pacific Telephone
1963	Love Theresa I Mrs HE	Pacific Telephone
1957	Love Norvell O he	Pacific Telephone
1952	Herring M R Mrs	Los Angeles Directory Co.
1948	Herring M R Mrs	Los Angeles Directory Co.
1944	Herring M R Mrs	R. L. Polk & Co.
1939	Vacant	Los Angeles Directory Co.
1935	Daniels H D	Los Angeles Directory Co.
1931	Herring M R Mrs o	Los Angeles Directory Co.
1924	Mrs M R Herring	Los Angeles Directory Co.

### 1106 WALNUT AVE

<u>Year</u>	<u>Uses</u>	<u>Source</u>
1963	Gipson Robt G BE	Pacific Telephone
1957	Gipson Robt G	Pacific Telephone
1952	Gipsom R G	Los Angeles Directory Co.
1948	AWhaley F H	Los Angeles Directory Co.
1944	Whaley F H	R. L. Polk & Co.
1939	Bandy R E	Los Angeles Directory Co.
1935	Bandy B BS	Los Angeles Directory Co.
1931	Quisenberry B F	Los Angeles Directory Co.
1924	L E Schoettler	Los Angeles Directory Co.

### 1111 WALNUT AVE

<u>Year</u>	<u>Uses</u>	<u>Source</u>
2006	No Current Listing	Haines Company, Inc.
2000	PHO Loem	Haines
1991	Lean Pha	Pacific Bell



## FINDINGS

<u>Year</u>	<u>Uses</u>	<u>Source</u>
1969	SMITH LULA MRS	Pacific Telephone
1963	Conger Juoius A BE	Pacific Telephone
1957	Simons John M he	Pacific Telephone
1952	Simons J M	Los Angeles Directory Co.

### 1112 WALNUT AVE

<u>Year</u>	<u>Uses</u>	<u>Source</u>
1944	Capen Walter	R. L. Polk & Co.
1939	Miller Marinda Mrs	Los Angeles Directory Co.
1935	Hughes Ada Mrs	Los Angeles Directory Co.
1931	Role J	Los Angeles Directory Co.
1924	J B Sorenson	Los Angeles Directory Co.

### 1113 WALNUT AVE

<u>Year</u>	<u>Uses</u>	<u>Source</u>
1975	Wells E M	Pacific Telephone
1969	WEST WM	Pacific Telephone
1963	Peeples Vernon C HE	Pacific Telephone
1957	Peeples Vernon C re	Pacific Telephone
1952	Peeples V C	Los Angeles Directory Co.

### 1114 WALNUT AVE

<u>Year</u>	<u>Uses</u>	<u>Source</u>
1952	Vacant	Los Angeles Directory Co.
	Vacant	Los Angeles Directory Co.
1948	1/2 Gipson R G	Los Angeles Directory Co.
	Carter A L Mrs	Los Angeles Directory Co.
1944	Irwin Goldie	R. L. Polk & Co.
	1/2 Gipson R G	R. L. Polk & Co.
1939	Muncy Dennis	Los Angeles Directory Co.
	1/2 Vacant	Los Angeles Directory Co.
1935	Stewart E E	Los Angeles Directory Co.
	1/2 Root Carl	Los Angeles Directory Co.
1931	1/2 Fallbright Robt	Los Angeles Directory Co.
	Lawlor D H	Los Angeles Directory Co.
1924	Clarence Spear	Los Angeles Directory Co.
	1/2 E O Varney	Los Angeles Directory Co.

## FINDINGS

### 1115 WALNUT AVE

<u>Year</u>	<u>Uses</u>	<u>Source</u>
2000	XXXX	Haines
1991	Chamroeun Saman	Pacific Bell
1975	Coffland V W	Pacific Telephone
1969	COFFLAND VERN W	Pacific Telephone
1963	Coffland Vern W BE	Pacific Telephone
1957	Coffland Vern W be	Pacific Telephone
1952	Cronk R E	Los Angeles Directory Co.

### 1116 WALNUT AVE

<u>Year</u>	<u>Uses</u>	<u>Source</u>
1980	Richards Sylvia	Pacific Telephone
	Shryock Taina	Pacific Telephone
1969	SWETISCH PATRICIA MRS	Pacific Telephone
	DAVIS BILLIE A	Pacific Telephone
1963	Sparkman Vernon A he	Pacific Telephone
	Sammons Jas	Pacific Telephone
1957	Stevens Kenneth C ABRE	Pacific Telephone
	1/2 Chard Clifford	Pacific Telephone
1952	Allen C E	Los Angeles Directory Co.
1948	1/2 Vs Rucker J R	Los Angeles Directory Co.
	ATaylor R E	Los Angeles Directory Co.
1944	1/2 Moore A M	R. L. Polk & Co.
	Taylor H B E	R. L. Polk & Co.
1939	Mc Neill W A	Los Angeles Directory Co.
1935	1/2 e MNeill W A	Los Angeles Directory Co.
	Miller J J o	Los Angeles Directory Co.
1931	1/2 s Miller J J o	Los Angeles Directory Co.
	Mc Neill W A	Los Angeles Directory Co.
1924	1/2 J J Miller	Los Angeles Directory Co.
	S D Mc Gray	Los Angeles Directory Co.

### 1122 WALNUT AVE

<u>Year</u>	<u>Uses</u>	<u>Source</u>
2006	CHHUNChon	Haines Company, Inc.
	TAN Sidney	Haines Company, Inc.
2000	TAN Sidney	Haines
1985	Touch Bunthy	Pacific Bell
1975	Webster Leland	Pacific Telephone

## FINDINGS

<u>Year</u>	<u>Uses</u>	<u>Source</u>
1969	OGLE MARY N MRS	Pacific Telephone
1963	Ogle Mary M Mrs HE	Pacific Telephone
1957	HBartman Jos S re	Pacific Telephone
1952	Smith W P	Los Angeles Directory Co.
1948	A Smith W P	Los Angeles Directory Co.
1944	Smith W P	R. L. Polk & Co.
1939	Smith W P	Los Angeles Directory Co.
1935	Peterson Carl	Los Angeles Directory Co.
1931	Southwick N I	Los Angeles Directory Co.
1924	Earl Van Buskirk	Los Angeles Directory Co.

### 1124 WALNUT AVE

<u>Year</u>	<u>Uses</u>	<u>Source</u>
2000	XXXX	Haines
1991	Men Ritha	Pacific Bell
1985	Chhun Lyveng	Pacific Bell
1969	PAYNE F LOUISE MRS	Pacific Telephone
1963	Payne Leonard L	Pacific Telephone
1957	Copeland HE	Pacific Telephone
1952	Johnston Goldie G	Los Angeles Directory Co.
1948	Johnston G S Mrs	Los Angeles Directory Co.
1944	Robertson M V	R. L. Polk & Co.
1939	Vacant	Los Angeles Directory Co.
1935	Mc Cullough C C	Los Angeles Directory Co.
1931	Williams H S	Los Angeles Directory Co.
1924	Mrs Margt Van Buskirk	Los Angeles Directory Co.

### 1126 WALNUT AVE

<u>Year</u>	<u>Uses</u>	<u>Source</u>
2006	e VADeng	Haines Company, Inc.
2000	VA Deng	Haines
1991	Hong Leng	Pacific Bell
	Chann Phorn	Pacific Bell
1985	Tuy Van	Pacific Bell
	Va Deng	Pacific Bell
1980	Vanniroth Hien	Pacific Telephone
1975	Barnett O M	Pacific Telephone
1969	BARNETT OSCAR M	Pacific Telephone
	GARRIDO ORLANDO L	Pacific Telephone

## FINDINGS

<u>Year</u>	<u>Uses</u>	<u>Source</u>
1963	Rochester Reginald	Pacific Telephone
	1/2 Chase Geo W	Pacific Telephone
1957	Bombough Evelyn Mrs AIS	Pacific Telephone
	1/2 Cragci Earl W Rev re	Pacific Telephone
1952	Rombough Carlyle	Los Angeles Directory Co.
1948	1/2 Pauls Etha Mrs	Los Angeles Directory Co.
	ALang R S	Los Angeles Directory Co.
1944	Gilliland G	R. L. Polk & Co.
	1/2 Pauls E HR	R. L. Polk & Co.
1939	1/2 Conznelly Thos	Los Angeles Directory Co.
	AGilliland G	Los Angeles Directory Co.
1935	1/2 Pharrer Rudolph o	Los Angeles Directory Co.
	Tripp F L	Los Angeles Directory Co.
1931	1/2 i Pharer Rudolph o	Los Angeles Directory Co.
	Vacant	Los Angeles Directory Co.
1924	1/2 Rudolph Pharrherr	Los Angeles Directory Co.
	G A Adams	Los Angeles Directory Co.

### 1131 WALNUT AVE

<u>Year</u>	<u>Uses</u>	<u>Source</u>
1957	Vacant	Pacific Telephone
1952	Hobbs Doraudine Mrs	Los Angeles Directory Co.

### 1133 WALNUT AVE

<u>Year</u>	<u>Uses</u>	<u>Source</u>
1957	Koneony Jas re	Pacific Telephone
1952	Zehrung Katie Mrs	Los Angeles Directory Co.

### 1134 WALNUT AVE

<u>Year</u>	<u>Uses</u>	<u>Source</u>
2006	OVJohn	Haines Company, Inc.
2000	OV John	Haines
1991	Lim Yim	Pacific Bell
	May Mean	Pacific Bell
1985	Long Vireak	Pacific Bell
	Sea Eamly	Pacific Bell
1980	So Kim Leng	Pacific Telephone
1975	Vega Guadalupe	Pacific Telephone
1969	MENDOZA GABRIEL JR	Pacific Telephone

## FINDINGS

<u>Year</u>	<u>Uses</u>	<u>Source</u>
1963	Crafton Jas W HE	Pacific Telephone
1957	Crafton Jas W he	Pacific Telephone
1952	Dunn Jas	Los Angeles Directory Co.
1948	Mc Neil W A	Los Angeles Directory Co.
1944	Mc Nell W A	R. L. Polk & Co.
1939	Cordray B T	Los Angeles Directory Co.
1935	Cordray B T o	Los Angeles Directory Co.
1931	Cordray B T o	Los Angeles Directory Co.
1924	B T Cordray	Los Angeles Directory Co.

### 1135 WALNUT AVE

<u>Year</u>	<u>Uses</u>	<u>Source</u>
1963	Hill Nellie C Mrs	Pacific Telephone
1957	Hill Nellie V Mrs	Pacific Telephone
1952	Parton Fred	Los Angeles Directory Co.

### 1136 WALNUT AVE

<u>Year</u>	<u>Uses</u>	<u>Source</u>
2006	NAOMeak	Haines Company, Inc.
1985	Sieng Choeun	Pacific Bell
1975	Vega Rigoberto	Pacific Telephone
1969	CASSIDY EMMETT	Pacific Telephone
1963	Rombough Evelyn	Pacific Telephone
1957	Vacant	Pacific Telephone
1952	Beeler M L Mrs	Los Angeles Directory Co.
1948	Palmer D L	Los Angeles Directory Co.
1944	a Moore T R	R. L. Polk & Co.
1939	Ketchell IR H	Los Angeles Directory Co.
1935	Wepfer A K	Los Angeles Directory Co.
1931	Thornburn G W	Los Angeles Directory Co.
1924	T H Mc Collough	Los Angeles Directory Co.

### 1137 WALNUT AVE

<u>Year</u>	<u>Uses</u>	<u>Source</u>
1957	Hauson Clarence	Pacific Telephone
1952	Moore G E 3unk dir	Los Angeles Directory Co.

### 1139 WALNUT AVE

<u>Year</u>	<u>Uses</u>	<u>Source</u>
1963	Kuck C W	Pacific Telephone

## FINDINGS

<u>Year</u>	<u>Uses</u>	<u>Source</u>
1957	Vacant	Pacific Telephone
1952	Wantuch A J	Los Angeles Directory Co.

### 1141 WALNUT AVE

<u>Year</u>	<u>Uses</u>	<u>Source</u>
1957	Vacant	Pacific Telephone
1952	Hearrell J T	Los Angeles Directory Co.

### 1143 WALNUT AVE

<u>Year</u>	<u>Uses</u>	<u>Source</u>
2000	XXXX	Haines
1957	Hashbrook H L	Pacific Telephone
1952	Kolfanse J K	Los Angeles Directory Co.

### 1151 WALNUT AVE

<u>Year</u>	<u>Uses</u>	<u>Source</u>
2006	ANDRADE Fernando	Haines Company, Inc.
	APARTMENTS	Haines Company, Inc.
2000	APARTMENTS CHANNOY T	Haines
	CHET Suon	Haines
	CHHAM Chamroeun	Haines
	CHRENG Ya	Haines
	EP Phol	Haines
	HIM Chham	Haines
	KIM Kirun	Haines
	LAO He Eiv	Haines
	LENG Rany	Haines
	MAM Hoeum	Haines
	MEN Lath	Haines
	SIV Savuth	Haines
	SO Samrong	Haines
	MA Sakahan	Haines
	WARD John	Haines
	XXXX	Haines
	JARAMILLO Palemon	Haines
	JARAMILLO Lucia	Haines
	POLLAK Andre	Haines
	X ANAHEIM E	Haines
1991	Lowung Lonu	Pacific Bell

## FINDINGS

<u>Year</u>	<u>Uses</u>	<u>Source</u>
1991	Men Lath	Pacific Bell
	Mey Nardy	Pacific Bell
	Mith Ngeth	Pacific Bell
	Nuon Chantha	Pacific Bell
	Phath Mohn	Pacific Bell
	Rem Rom	Pacific Bell
	Soch Nhoeum	Pacific Bell
	Sok Tuy	Pacific Bell
	Vann Ny	Pacific Bell
	Ven Hoeurn	Pacific Bell
	Ben Sokphanarith	Pacific Bell
	Chet Suon	Pacific Bell
	Choa Ty	Pacific Bell
	Crawley Michael	Pacific Bell
	Him Chham	Pacific Bell
	Hun Chan	Pacific Bell
	Kaing Peng Seng	Pacific Bell
	Ket Toeung	Pacific Bell
	Kouy Yav	Pacific Bell
1985	Duggins Colleen	Pacific Bell
	Keaton Wm	Pacific Bell
	Knight Mary C	Pacific Bell
	Rogers Conrad	Pacific Bell
	Weldon Alfonzo	Pacific Bell
1980	Brooks Michael J	Pacific Telephone
	Crump Catherine	Pacific Telephone
	Fujimasu Hiroshi	Pacific Telephone
	Loyd Henry Robt	Pacific Telephone
	Magin Helen B	Pacific Telephone
	Reed Evelyn C	Pacific Telephone
1975	Allen Clarence	Pacific Telephone
	Garcia Rosie	Pacific Telephone
	Hudson Jerrydine	Pacific Telephone
	Jackson Jammie	Pacific Telephone
	Johnson Betty P	Pacific Telephone
	Miller Toni	Pacific Telephone
	Parramore Melvin	Pacific Telephone
	Smith Betty	Pacific Telephone

## FINDINGS

<u>Year</u>	<u>Uses</u>	<u>Source</u>
1969	APARTMENTS	Pacific Telephone
	HUNT WINNIFRED E MRS	Pacific Telephone
	MOSSOR R J	Pacific Telephone
	BLANCHARD WEST C	Pacific Telephone
	WEBSTER JAMES	Pacific Telephone
	HERNANDEZ EMANUEL	Pacific Telephone
	HAMILTON JERRY D	Pacific Telephone
	HOLCOMB HENRY	Pacific Telephone
	HAMEL JOHN L	Pacific Telephone
	WALNUT AV Contd	Pacific Telephone
	BALDWIN CHARLES	Pacific Telephone
	CRUZ RICHD	Pacific Telephone
	PETTINGILL 6 EO R	Pacific Telephone
	DIAS DONALDO M	Pacific Telephone
	A RENNICK DONNA M	Pacific Telephone
	BLACK ELL EDWIN R	Pacific Telephone
	BONDE WALDEMAR	Pacific Telephone
	GUINOTTE WALTER	Pacific Telephone
	AHERN DENNIS N	Pacific Telephone
	HODGES ELLEN M	Pacific Telephone
	HENGERER RALPH W	Pacific Telephone
	SENVAROARLI OKTAY	Pacific Telephone
	CHAUVIN HARRY D	Pacific Telephone
	MEYERS JOHN C	Pacific Telephone
	CHRISTENSEN CHRIS	Pacific Telephone
	GARCIA DARCY n	Pacific Telephone
	SCOTT CLYDE	Pacific Telephone
	BAXTER KENNETH R	Pacific Telephone
	MULKEY CURTIS E	Pacific Telephone
	GARDNER KENNETH L	Pacific Telephone
	WEEKS JOHN B	Pacific Telephone
	DONNAY ROGER J	Pacific Telephone
	MEIER JEFF	Pacific Telephone
	MARTIN DIANE J MRS	Pacific Telephone
1957	Vacant	Pacific Telephone
1952	Boyd E G	Los Angeles Directory Co.
1948	Boyd B G	Los Angeles Directory Co.
1944	Rousseau Naomi Mrs poultry	R. L. Polk & Co.



## FINDINGS

<u>Year</u>	<u>Uses</u>	<u>Source</u>
1939	Bartlett E C	Los Angeles Directory Co.
	J & W Poultry Mkt	Los Angeles Directory Co.
1935	Bartlett B C o	Los Angeles Directory Co.
	Anderson W H poultry	Los Angeles Directory Co.
1931	Bartlett E C o	Los Angeles Directory Co.
	Anderson W H poultry	Los Angeles Directory Co.
1924	Bartlett Poultry Co	Los Angeles Directory Co.

### 1153 WALNUT AVE

<u>Year</u>	<u>Uses</u>	<u>Source</u>
2006	MARTINEZAlma	Haines Company, Inc.
	CRUZ Isabel	Haines Company, Inc.
1991	Seng Hoth	Pacific Bell
	Hing Srey	Pacific Bell
1975	Clinton M C	Pacific Telephone
1969	GLASSNER ANGIE	Pacific Telephone
	CHAMBERLAIN CAROL	Pacific Telephone
	VACANT	Pacific Telephone
1963	Bieszczad Walter J HE	Pacific Telephone
	a White Geo R HE	Pacific Telephone
1957	Lisle Nellie E Mrs he	Pacific Telephone
	a White Geo R be	Pacific Telephone
1952	White G R	Los Angeles Directory Co.
1948	AWhite G R	Los Angeles Directory Co.
1944	Malone C H	R. L. Polk & Co.
1939	Staus Otto	Los Angeles Directory Co.
1935	Staus Otto	Los Angeles Directory Co.
1931	Larson E	Los Angeles Directory Co.
1924	H F Gum	Los Angeles Directory Co.

### 1155 WALNUT AVE

<u>Year</u>	<u>Uses</u>	<u>Source</u>
2006	CASTRO Alexander	Haines Company, Inc.
	ASCENCIO Noranma A	Haines Company, Inc.
	CUVIAS Inez	Haines Company, Inc.
	GARCIA Ignaaa	Haines Company, Inc.
	MAMHoeum	Haines Company, Inc.
	MEN La IN	Haines Company, Inc.
	RUANO Claudia	Haines Company, Inc.

## FINDINGS

<u>Year</u>	<u>Uses</u>	<u>Source</u>
2006	A SIV Savay	Haines Company, Inc.
	SUONSay	Haines Company, Inc.
	ZAMORAG	Haines Company, Inc.
	ZAMORA Gabnela	Haines Company, Inc.
	ALEJANDRE Manuel	Haines Company, Inc.
	Solono	Haines Company, Inc.
1980	Sandoval Manuel	Pacific Telephone
1975	Newbins Lori	Pacific Telephone
1969	HAMEL INA B MRS	Pacific Telephone
1963	Smith Lula Mrs 1 E	Pacific Telephone
1957	Luther John	Pacific Telephone
1952	Lisle N E Mrs	Los Angeles Directory Co.
1948	AVan Dusen W G	Los Angeles Directory Co.
1944	Svehla Clarence	R. L. Polk & Co.
1939	Vacant	Los Angeles Directory Co.
1935	Glenn Leo	Los Angeles Directory Co.
1931	Hcaston D W	Los Angeles Directory Co.
1924	Transients	Los Angeles Directory Co.

### 1157 WALNUT AVE

<u>Year</u>	<u>Uses</u>	<u>Source</u>
2006	JARAMILLO Palemon	Haines Company, Inc.
1969	WINTER RAY H	Pacific Telephone
1963	Chase Ula M	Pacific Telephone
1957	Palmer Lula M Mrs AB HE	Pacific Telephone
1952	Palmer L M Mrs	Los Angeles Directory Co.
1944	Palmer I B	R. L. Polk & Co.
1939	Palmer I E	Los Angeles Directory Co.
1935	Young 3 K	Los Angeles Directory Co.
1931	Adams Stanley	Los Angeles Directory Co.
1924	W T Chichester	Los Angeles Directory Co.

### 1159 WALNUT AVE

<u>Year</u>	<u>Uses</u>	<u>Source</u>
2006	No Current Listing	Haines Company, Inc.
1991	Mao Savorn	Pacific Bell
1969	RHOADS MAYVILLE	Pacific Telephone
1963	Bryaton Belle	Pacific Telephone
1957	Morrow Fred he	Pacific Telephone

## FINDINGS

<u>Year</u>	<u>Uses</u>	<u>Source</u>
1952	Palmer B E	Los Angeles Directory Co.
1948	Palmer B E	Los Angeles Directory Co.
1944	Fugatt J R	R. L. Polk & Co.
1939	Pullian H C	Los Angeles Directory Co.
1935	Wallace J J	Los Angeles Directory Co.
1931	Peacock W C	Los Angeles Directory Co.
1924	G H Replogle	Los Angeles Directory Co.

### 1165 WALNUT AVE

<u>Year</u>	<u>Uses</u>	<u>Source</u>
1985	Griffin L Jr	Pacific Bell
1980	Williams Sharon	Pacific Telephone
	Williams Hattie	Pacific Telephone
1969	BAPCUS LYDIA L MRS	Pacific Telephone
1963	Barcue Lydia Mrs HE	Pacific Telephone
	Tompkins Herbert M HE	Pacific Telephone
1957	1/2 Sedlock Mary	Pacific Telephone
	Aday Jim	Pacific Telephone
	Barcus Lydia Mrs he	Pacific Telephone
1952	Barcus A J	Los Angeles Directory Co.
1948	ABarcus A J	Los Angeles Directory Co.
1944	Sechrest A C	R. L. Polk & Co.
1939	ARuyff Paul	Los Angeles Directory Co.
1935	Smith John	Los Angeles Directory Co.
1931	Mills Emma Mrs o	Los Angeles Directory Co.
1924	Mrs B B Puffer	Los Angeles Directory Co.

### 1167 WALNUT AVE

<u>Year</u>	<u>Uses</u>	<u>Source</u>
1963	Rebajo Claude B	Pacific Telephone
1957	Parrish Edw	Pacific Telephone
1952	Gordon J D	Los Angeles Directory Co.
1948	Svehla C A	Los Angeles Directory Co.
1944	Hailey K B	R. L. Polk & Co.
1939	Burrell A	Los Angeles Directory Co.
1935	Wood F W	Los Angeles Directory Co.
1931	Moore P L	Los Angeles Directory Co.
1924	M C Hitchcock	Los Angeles Directory Co.

## FINDINGS

### 1169 WALNUT AVE

<u>Year</u>	<u>Uses</u>	<u>Source</u>
1963	Jones Jas BE	Pacific Telephone
1957	Wagner Ralph jr	Pacific Telephone
1952	Davis L V	Los Angeles Directory Co.
1948	AWatkins L E Mrs	Los Angeles Directory Co.
1944	Jeffery C L	R. L. Polk & Co.
1939	Hallier Irene Mrs	Los Angeles Directory Co.
1935	Mc Kenna J L	Los Angeles Directory Co.
1931	Day D R	Los Angeles Directory Co.
1924	Mrs Emma Mills	Los Angeles Directory Co.

### 1171 WALNUT AVE

<u>Year</u>	<u>Uses</u>	<u>Source</u>
1963	Joseph Edgar A	Pacific Telephone
1957	Joseph Edgar A he	Pacific Telephone
1952	Burley G SR	Los Angeles Directory Co.
1948	I AEllis R B	Los Angeles Directory Co.
1944	Ellis R B	R. L. Polk & Co.
1939	Grueber E C	Los Angeles Directory Co.
1935	Mills Emma Mrs o	Los Angeles Directory Co.
1931	ULbben Dale	Los Angeles Directory Co.
1924	Mrs Ruby Grieve	Los Angeles Directory Co.

### 1192 WALNUT AVE

<u>Year</u>	<u>Uses</u>	<u>Source</u>
1935	Sacomani Narcissus	Los Angeles Directory Co.

### 1200 WALNUT AVE

<u>Year</u>	<u>Uses</u>	<u>Source</u>
2006	LEWIS Charol	Haines Company, Inc.
2000	XXXX	Haines
1969	PRATT JERALD E	Pacific Telephone
1963	Wilkerson Delbert HE	Pacific Telephone
1957	Wilkerson Delbert be	Pacific Telephone
1952	Wilkerson Delbert	Los Angeles Directory Co.
1948	I leu U t ongorine R E	Los Angeles Directory Co.
	Wilkerson Delbert	Los Angeles Directory Co.
1944	AWilkerson Delbert	R. L. Polk & Co.
1939	AParra Peter	Los Angeles Directory Co.

## FINDINGS

<u>Year</u>	<u>Uses</u>	<u>Source</u>
1935	Parra Pete	Los Angeles Directory Co.
1931	Nott H M	Los Angeles Directory Co.
1924	H C Howell	Los Angeles Directory Co.

### 1201 WALNUT AVE

<u>Year</u>	<u>Uses</u>	<u>Source</u>
2006	HICKS James	Haines Company, Inc.
	SKYLIGHT CVLSNT	Haines Company, Inc.
	ROSSAlicia	Haines Company, Inc.
2000	SKYLIGHT CVLSNT HSP	Haines
1991	Walnut Convalescent Hospital	Pacific Bell
1985	Boyd E M	Pacific Bell
	Smith Leonard	Pacific Bell
	Terry Clara	Pacific Bell
	WALNUT CONVALESCENT HOSPITAL	Pacific Bell
1980	Kerr Ruth	Pacific Telephone
	Mullis Wally	Pacific Telephone
	OConner Anthony	Pacific Telephone
	WALNUT CONVALESCENT HOSPITAL	Pacific Telephone
	Yates Mamie	Pacific Telephone
1975	Handly Joe Mrs	Pacific Telephone
	WALNUT CONVALESCENT HOSPI TAL	Pacific Telephone
	Wright H D	Pacific Telephone
1969	SUNLITE CONVALESCENT HOSPITAL REST HOME	Pacific Telephone
1963	Sunlite Lodge rest home HE	Pacific Telephone
1957	Vacant	Pacific Telephone
1952	Minnis W B	Los Angeles Directory Co.
1948	Wells B M	Los Angeles Directory Co.
1944	Sucher Bert uphol	R. L. Polk & Co.
1939	Dwyer E J	Los Angeles Directory Co.
1935	Earen Geo	Los Angeles Directory Co.
1931	Nelson C E	Los Angeles Directory Co.
1924	Transients	Los Angeles Directory Co.

### 1202 WALNUT AVE

<u>Year</u>	<u>Uses</u>	<u>Source</u>
2006	SAINGChheng	Haines Company, Inc.
2000	XXXX	Haines

## FINDINGS

<u>Year</u>	<u>Uses</u>	<u>Source</u>
1991	Webster John	Pacific Bell
1985	Webster John	Pacific Bell
1980	Weir Bob	Pacific Telephone
1975	Weir Bob	Pacific Telephone
1969	MERREL ROBT P	Pacific Telephone
1963	Pickett Bessie E Mrs HE	Pacific Telephone
1957	Pickett Bessie E Mrs he	Pacific Telephone
1952	Pickett B E Mrs	Los Angeles Directory Co.
1948	APickett B E Mrs	Los Angeles Directory Co.
1944	APickett B B Mrs	R. L. Polk & Co.
1939	APickett B E Mrs	Los Angeles Directory Co.
1935	Pickett B B Mrs	Los Angeles Directory Co.
1931	Pickett E V o	Los Angeles Directory Co.
1924	F E Cosgrove	Los Angeles Directory Co.

### 1204 WALNUT AVE

<u>Year</u>	<u>Uses</u>	<u>Source</u>
2006	PEREZ Rosalinda	Haines Company, Inc.
	TATE Glona	Haines Company, Inc.
	ALVAREZ eency	Haines Company, Inc.
	GUDINO Francisco	Haines Company, Inc.
2000	CABALLERO Gerardo	Haines
1991	Roache Jas	Pacific Bell
	Sosa Rosa	Pacific Bell
	Wells Carrie	Pacific Bell
1969	JONES THOS P	Pacific Telephone
1963	Jones Thos P	Pacific Telephone
1957	Tompkins Herbert M he	Pacific Telephone
1952	Floren D	Los Angeles Directory Co.
1948	A Riggs C A	Los Angeles Directory Co.
1944	Riggs C A	R. L. Polk & Co.
1935	Ray E H	Los Angeles Directory Co.
1931	Harris M A Mrs o	Los Angeles Directory Co.
1924	A S Harris	Los Angeles Directory Co.
	A Vacant	Los Angeles Directory Co.
	B A H Saladin	Los Angeles Directory Co.
	1/2 Carl Rylander	Los Angeles Directory Co.

## FINDINGS

### 1206 WALNUT AVE

<u>Year</u>	<u>Uses</u>	<u>Source</u>
2006	CHEZBON GUEST	Haines Company, Inc.
	HOME LUNDGREN Daniel	Haines Company, Inc.
	MACRIS Michael	Haines Company, Inc.
	TRAVIS Lewis	Haines Company, Inc.
2000	X ANAHEIM E	Haines
	CHEZ BON GUEST HOME	Haines
1991	Chez Bon Guest Home	Pacific Bell
1985	Chez Bon Guest Home	Pacific Bell
1980	Wieers Dennis	Pacific Telephone
	Webster Realtor John T	Pacific Telephone
	Chez Bon Guest Home	Pacific Telephone
1975	Webster Realtor John T	Pacific Telephone
	Chez Bon Guest Home	Pacific Telephone
1969	WEBSTER JOHN T	Pacific Telephone
	CHEZ BOH GUEST HOME	Pacific Telephone
1952	Lefebvre Gilbert	Los Angeles Directory Co.
	k Martin A D Mrs	Los Angeles Directory Co.
1948	Mc Caslin R L	Los Angeles Directory Co.
	1/2 Block L	Los Angeles Directory Co.
1944	Wasson H B	R. L. Polk & Co.
	1/2 Bear S E	R. L. Polk & Co.
1939	Dern Mablcl Mrs	Los Angeles Directory Co.
	Meyer R A	Los Angeles Directory Co.
	1/2 Cincarter Anne Mrs	Los Angeles Directory Co.
1935	Winter L M	Los Angeles Directory Co.
	1/2 k Atkin Wm	Los Angeles Directory Co.
	Gillette W A	Los Angeles Directory Co.
	Johnson F M	Los Angeles Directory Co.
	Moss C G	Los Angeles Directory Co.
	Tillitt T B	Los Angeles Directory Co.
	Weldon B J	Los Angeles Directory Co.
1931	1/2 Peterson C M	Los Angeles Directory Co.
	Cawthorn M C	Los Angeles Directory Co.
1924	1/2 Vacant	Los Angeles Directory Co.
	M C Cawthon	Los Angeles Directory Co.

## FINDINGS

### 1208 WALNUT AVE

<u>Year</u>	<u>Uses</u>	<u>Source</u>
1963	U Vacant	Pacific Telephone
	S Vacant	Pacific Telephone
	Q Mc Fadd Ien Myrtle Mrs	Pacific Telephone
	O Vacant	Pacific Telephone
	Walnut Court M Russell Art W HE	Pacific Telephone
1957	Walnat Court	Pacific Telephone
1952	Early Irvin	Los Angeles Directory Co.
	Hefley Walter Mc Caslin W A Mrs	Los Angeles Directory Co.
	Moody Blanche W	Los Angeles Directory Co.
	Swett A D	Los Angeles Directory Co.
	Wasson B H	Los Angeles Directory Co.
	Williams M G Mrs	Los Angeles Directory Co.
	Young J H	Los Angeles Directory Co.
	Crego C A	Los Angeles Directory Co.
	Carrel H M Mrs	Los Angeles Directory Co.
	Baxter Court	Los Angeles Directory Co.
	Barley A W	Los Angeles Directory Co.
1948	Hartwick Floid	Los Angeles Directory Co.
	Baxter Court	Los Angeles Directory Co.
1944	Vaughn Jos	R. L. Polk & Co.
	Mc Cas Iin R L	R. L. Polk & Co.
	Gipson E W	R. L. Polk & Co.
	Earley A W	R. L. Polk & Co.
1939	Dern Mabel Mrs auto court	Los Angeles Directory Co.
	Martin Alice Mrs	Los Angeles Directory Co.
	Fitzgerald Emma Mrs gro	Los Angeles Directory Co.
	htec It R D	Los Angeles Directory Co.
	Axson P L Mrs	Los Angeles Directory Co.
1935	Worden V W gro	Los Angeles Directory Co.
1931	Worden V W gro	Los Angeles Directory Co.
1924	1/2 C E Clark	Los Angeles Directory Co.
	C E Cherry	Los Angeles Directory Co.

### 1210 WALNUT AVE

<u>Year</u>	<u>Uses</u>	<u>Source</u>
1935	Chant C F barber	Los Angeles Directory Co.
1931	Chant C F barber	Los Angeles Directory Co.



## FINDINGS

### 1211 WALNUT AVE

<u>Year</u>	<u>Uses</u>	<u>Source</u>
1963	Duclos Chas	Pacific Telephone
1957	Sparrow Gladys Mrs	Pacific Telephone
1952	Davies Llewellyn	Los Angeles Directory Co.
1948	Davies Llewellyn	Los Angeles Directory Co.
1944	Davies Llewellyn	R. L. Polk & Co.
1939	Williams Helen Mrs	Los Angeles Directory Co.
1935	Allison F W o	Los Angeles Directory Co.
1931	Allison F W	Los Angeles Directory Co.
1924	F W Allison	Los Angeles Directory Co.

### 1212 WALNUT AVE

<u>Year</u>	<u>Uses</u>	<u>Source</u>
1969	A & B AUTOMOTIVE MUFFLERS REPR	Pacific Telephone
1963	A&E Battery Hosp sis & serv HE	Pacific Telephone
1924	Michael Fath	Los Angeles Directory Co.

### 1234 WALNUT AVE

<u>Year</u>	<u>Uses</u>	<u>Source</u>
1969	APARTMENTS	Pacific Telephone
	A STEPHENS EARL J	Pacific Telephone
	A STEPHENS EARL J	Pacific Telephone
	C CHISM MICHL E	Pacific Telephone
	C CHISM MICHL E	Pacific Telephone
	E RAYFORD EDDIE L	Pacific Telephone
	L VACANT	Pacific Telephone
	G CASS JUDY	Pacific Telephone
	H EMMENDERFER LEE T	Pacific Telephone
	I YOUNG CHARLES F	Pacific Telephone
	J COURNOYER LEO N	Pacific Telephone
	K GOODEN ROBT	Pacific Telephone
	F MC GEE CHARLIE	Pacific Telephone

### 1302 WALNUT AVE

<u>Year</u>	<u>Uses</u>	<u>Source</u>
1924	Frank Comings rest	Los Angeles Directory Co.

### 1304 WALNUT AVE

<u>Year</u>	<u>Uses</u>	<u>Source</u>
1975	Model Body Shop	Pacific Telephone

## FINDINGS

<u>Year</u>	<u>Uses</u>	<u>Source</u>
1969	MODEL BODY SHOP	Pacific Telephone
1963	Model Body Shop HE	Pacific Telephone
1957	Payton Body & Paint Shop AB HE	Pacific Telephone
1924	C B Rush 2nd hd gds	Los Angeles Directory Co.

### 1306 WALNUT AVE

<u>Year</u>	<u>Uses</u>	<u>Source</u>
1985	Horn Auto Center	Pacific Bell
1969	PAULS COMMUNITY HOUSE CSTGE	Pacific Telephone
1963	Vacant	Pacific Telephone
1957	Vacant	Pacific Telephone
1952	Hodges Bakery	Los Angeles Directory Co.
1948	Public Library Mark Twain branch	Los Angeles Directory Co.
1944	Public Library Mark Twain Br	R. L. Polk & Co.
1939	Liong Ileach Public Library Mark Twain hr	Los Angeles Directory Co.
1935	Long Beach Public Librarj Central br	Los Angeles Directory Co.
1931	Long Beach News Agency	Los Angeles Directory Co.
1924	Arthur Hardman whi flour	Los Angeles Directory Co.

### 1308 WALNUT AVE

<u>Year</u>	<u>Uses</u>	<u>Source</u>
1975	CALRAY DECAL CO	Pacific Telephone
1969	CALRAY DECAL CO	Pacific Telephone
1963	Calvay Decal Co printing	Pacific Telephone
1957	Vacant	Pacific Telephone
1952	Franks Serv auto pntrs	Los Angeles Directory Co.
1944	Vacant	R. L. Polk & Co.
1939	Long Beach News Agcy	Los Angeles Directory Co.
1935	Long Beach News Agency	Los Angeles Directory Co.
1924	C B Cole auto painting	Los Angeles Directory Co.

### 1315 WALNUT AVE

<u>Year</u>	<u>Uses</u>	<u>Source</u>
1969	MOXLEY SHERMAN	Pacific Telephone

### 1319 WALNUT AVE

<u>Year</u>	<u>Uses</u>	<u>Source</u>
2006	LYTruong Tho	Haines Company, Inc.
	PHAMXuan M	Haines Company, Inc.
	PHANQue	Haines Company, Inc.

## FINDINGS

<u>Year</u>	<u>Uses</u>	<u>Source</u>
2000	DOAN Dong	Haines
	LY Trung Minh	Haines
	VU Kim Thi	Haines
1991	Mai Phuc Klen	Pacific Bell
1985	Romero Carlos	Pacific Bell
1980	Miller E L	Pacific Telephone
1975	Austin C	Pacific Telephone
	Martin Donald D	Pacific Telephone
	Miller E L	Pacific Telephone
1969	FUHRMAN CHARLES E JR	Pacific Telephone
	BINGHAM DAISY	Pacific Telephone
	MILLER EDNA L MRS	Pacific Telephone
	WOLFF MARGT C MRS	Pacific Telephone
	MILLS VERNITA MRS	Pacific Telephone
1963	Fuhrman Chas E jr HE	Pacific Telephone
	a Gunn Alfreda Mrs	Pacific Telephone
	b Miller Edna L Mrs HE	Pacific Telephone
	c Grant Beatrice E Mrs HE	Pacific Telephone
	d Brown Louise F Mrs HE	Pacific Telephone
1957	Fuhrman Chas E B A HE	Pacific Telephone
	a Rae Fred	Pacific Telephone
	b Miller Edna L Mrs A GA	Pacific Telephone
	c Vacant	Pacific Telephone
	d Mc Qi Ua rd Albert	Pacific Telephone
1952	c Barker R D	Los Angeles Directory Co.
	d Arter C L	Los Angeles Directory Co.
	Fuhrman C E Mc Cargar S I Mrs	Los Angeles Directory Co.
	a Garrett A H	Los Angeles Directory Co.
	b Miller E E Mrs	Los Angeles Directory Co.
1948	Mc Cargar S I Mrs	Los Angeles Directory Co.
	a Vacant	Los Angeles Directory Co.
	b Guest Jake	Los Angeles Directory Co.
	c Kiser L B	Los Angeles Directory Co.
	d Cabral Manuel	Los Angeles Directory Co.
1944	Brown N M Mrs	R. L. Polk & Co.
	a Downing C S Mrs	R. L. Polk & Co.
	b Haupt L E	R. L. Polk & Co.
	c Miller Edna Mrs	R. L. Polk & Co.

## FINDINGS

<u>Year</u>	<u>Uses</u>	<u>Source</u>
1944	d Bodkins Vevah	R. L. Polk & Co.
1939	ABrown N M Mrs	Los Angeles Directory Co.
	Mc Catrar S I Mrs	Los Angeles Directory Co.
	a Miller Chas	Los Angeles Directory Co.
	b Murphy Lena Mrs	Los Angeles Directory Co.
	c Jeffus F M	Los Angeles Directory Co.
	d arobson K J	Los Angeles Directory Co.
1935	d Hanto Jos	Los Angeles Directory Co.
	c Yancey A W	Los Angeles Directory Co.
	Brown Nettie Mrs o	Los Angeles Directory Co.
	Mc Cargar S I Mrs	Los Angeles Directory Co.
	a Anthony K L	Los Angeles Directory Co.
	b Schultz C L	Los Angeles Directory Co.
1931	Scifres 3 W o	Los Angeles Directory Co.
	a Rodgers W C	Los Angeles Directory Co.
	b Mynatt D C	Los Angeles Directory Co.
	c Dearling F R	Los Angeles Directory Co.
	d Vogel M	Los Angeles Directory Co.
1924	D C Mynatt	Los Angeles Directory Co.
	A Vacant	Los Angeles Directory Co.
	B C F Wright	Los Angeles Directory Co.
	C B R Mynatt	Los Angeles Directory Co.
	D Vacant	Los Angeles Directory Co.

### 1323 WALNUT AVE

<u>Year</u>	<u>Uses</u>	<u>Source</u>
2006	No Current Listing	Haines Company, Inc.
2000	APARTMENTS CALLEJAS Edwin	Haines
	HERNANDEZ Rosa	Haines
	MEDINA Joel	Haines
	RAMOS Alonzo	Haines
	VALENCIA Jose	Haines
	PRECIADO Antelmo	Haines
	HERNANDEZ Jose	Haines
	PHAN Thien	Haines
	GUERRA Melba Margarita	Haines
	MARTINEZ Dominga Pena	Haines
	NGUYENDO Larry	Haines
	RIVAS Cruz	Haines

## FINDINGS

<u>Year</u>	<u>Uses</u>	<u>Source</u>
2000	CALLEJAS Roberto	Haines
	URIBE Jose	Haines
	KHAMMANH Yorm	Haines
	SOK Henry	Haines
	XXXX	Haines
	KEAN Touch	Haines
	LAY Kry	Haines
	NGUYEN Duy	Haines
	FPUONG Mai	Haines
	VUONG Vu	Haines
	AGUILAR Carlos	Haines
	WONG Paul	Haines
	NHUNG Yenn	Haines
	CHHOUN Hor	Haines
	POK Vannarith	Haines
	TOUCH MOM	Haines
	TRACEY Micheal	Haines
	POK Rann	Haines
	XXXX	Haines
	XXXX	Haines
	X 14TH E	Haines
	BARUA Jay	Haines
	CUBIAS Veronica	Haines
	LEON Raul	Haines
	TORRES Gloria	Haines
	LOPEZ Jose	Haines
	MORALES Maria Felix	Haines
	PHAN Thien	Haines
	THUONG Seak	Haines
	1/2 TUON Chhunly	Haines
1991	Ixcay Elena	Pacific Bell
1985	Iniestra Ismael M	Pacific Bell
	Rivas Jose	Pacific Bell
1975	Evans P	Pacific Telephone
	Fuller Cecil	Pacific Telephone
1963	D Vacant E Buffman Ronald B HE	Pacific Telephone
	F Nuno Jesus T	Pacific Telephone
	Apartments	Pacific Telephone

## FINDINGS

<u>Year</u>	<u>Uses</u>	<u>Source</u>
1963	A Aragon Manuel J	Pacific Telephone
	B Thompson I H	Pacific Telephone
	C Ledford Neal	Pacific Telephone
1957	Carroll Apts	Pacific Telephone
	A Vacant	Pacific Telephone
	B Wagner Pat	Pacific Telephone
	C Maclas Mary	Pacific Telephone
	D Mc Kee Ida F Mrs	Pacific Telephone
	E Vacant	Pacific Telephone
	F Baker June	Pacific Telephone
1952	a Newton G F	Los Angeles Directory Co.
	b Vacant	Los Angeles Directory Co.
	c Vacant	Los Angeles Directory Co.
	d Davis F M Mrs	Los Angeles Directory Co.
	e Lowe R W	Los Angeles Directory Co.
	f Griego A V	Los Angeles Directory Co.
1948	a Vacant	Los Angeles Directory Co.
	b Stevens H F	Los Angeles Directory Co.
	c AMummab L R	Los Angeles Directory Co.
	d Draper H IR	Los Angeles Directory Co.
	e AJohnson J H	Los Angeles Directory Co.
	f Scagg s Emma Mrs	Los Angeles Directory Co.
1944	Rich Court	R. L. Polk & Co.
1939	Rich Court	Los Angeles Directory Co.
	Anthony Geo	Los Angeles Directory Co.
	Davis Gus	Los Angeles Directory Co.
	Miller G C Mrs	Los Angeles Directory Co.
	Paul Margt Mrs	Los Angeles Directory Co.
	Skaggs B Rt Mrs	Los Angeles Directory Co.
	Walborn F H	Los Angeles Directory Co.
1935	Rich Court Apartments	Los Angeles Directory Co.
	Church G A Mrs	Los Angeles Directory Co.
	Cone M E	Los Angeles Directory Co.
	Davis I A	Los Angeles Directory Co.
	Falkner Frank	Los Angeles Directory Co.
	Paull Margt M	Los Angeles Directory Co.
1931	Rich Court Apartments	Los Angeles Directory Co.
	Burns H R	Los Angeles Directory Co.

## FINDINGS

<u>Year</u>	<u>Uses</u>	<u>Source</u>
1931	Carter J	Los Angeles Directory Co.
	Hayden J L	Los Angeles Directory Co.
	Marsh H D	Los Angeles Directory Co.
	Mills Wayne	Los Angeles Directory Co.
	Nicholas Hattie Mrs	Los Angeles Directory Co.
1924	A H B Johnson	Los Angeles Directory Co.
	B P C Schuster	Los Angeles Directory Co.
	C C W Slade	Los Angeles Directory Co.
	D J J Zursmith	Los Angeles Directory Co.
	E Vacant	Los Angeles Directory Co.
	F J A Searing	Los Angeles Directory Co.

### 1327 WALNUT AVE

<u>Year</u>	<u>Uses</u>	<u>Source</u>
2006	PRECIADO Anelmo	Haines Company, Inc.
1991	Son Kha	Pacific Bell
1985	Santos Marin Q	Pacific Bell
1980	Santos Marin Q	Pacific Telephone
1969	RICHMOND BOB	Pacific Telephone
	CROWNOVER JIM	Pacific Telephone
1963	Hanekamp Emile J	Pacific Telephone
	Williams Ivan	Pacific Telephone
1957	Kocsis Jean be	Pacific Telephone
	1/2 Washburn Clarenpe H Al HE	Pacific Telephone
1952	Hix A B	Los Angeles Directory Co.
	Woodward Cora M	Los Angeles Directory Co.
1948	1/2 Vacant	Los Angeles Directory Co.
	Clements 3 C Mrs	Los Angeles Directory Co.
1944	Clements J C Mrs	R. L. Polk & Co.
	1/2 Mc Cargar C B	R. L. Polk & Co.
1939	1/2 Sundquist A E	Los Angeles Directory Co.
	Clmenth J C Mrs	Los Angeles Directory Co.
1935	1/2 Clements J C Mrs o	Los Angeles Directory Co.
	Pannell G R	Los Angeles Directory Co.
1931	1/2 Wagner J H	Los Angeles Directory Co.
	Conrad A L	Los Angeles Directory Co.
1924	1/2 Chas Young	Los Angeles Directory Co.
	Mrs J C Clements	Los Angeles Directory Co.

## FINDINGS

### 1329 WALNUT AVE

<u>Year</u>	<u>Uses</u>	<u>Source</u>
1952	Clements J C Mrs	Los Angeles Directory Co.

### 1330 WALNUT AVE

<u>Year</u>	<u>Uses</u>	<u>Source</u>
2006	No Current Listing	Haines Company, Inc.
1991	Khammanh Yorm	Pacific Bell
1980	Walton Betty	Pacific Telephone
1975	Sawyer Jacqueline	Pacific Telephone
1963	Decker Clarence J HE	Pacific Telephone
	Hummel Robt	Pacific Telephone
	b Guilliams Dorothy HE	Pacific Telephone
1957	Decker Clarence TJO A HE	Pacific Telephone
	a Hummel Robt	Pacific Telephone
	b Vacant	Pacific Telephone
1952	Brown J T	Los Angeles Directory Co.
	a Milkowski W E	Los Angeles Directory Co.
	b Barth J E	Los Angeles Directory Co.
1948	Vacant	Los Angeles Directory Co.
	a Vacant	Los Angeles Directory Co.
	b AClayton B C	Los Angeles Directory Co.
1944	Eby M P	R. L. Polk & Co.
	b Davis J W	R. L. Polk & Co.
1939	EBy M P	Los Angeles Directory Co.
	a Mc Cargar Chas	Los Angeles Directory Co.
	b hanson Donald	Los Angeles Directory Co.
1935	Reither F H o	Los Angeles Directory Co.
	a Smith R F	Los Angeles Directory Co.
	b Vacant	Los Angeles Directory Co.
1931	Rennie J B o	Los Angeles Directory Co.
	a Kayler Lulu P	Los Angeles Directory Co.
	b Wyatt C D	Los Angeles Directory Co.
1924	J S Rennie	Los Angeles Directory Co.
	A R H Chamberlain	Los Angeles Directory Co.
	B Transients	Los Angeles Directory Co.

### 1332 WALNUT AVE

<u>Year</u>	<u>Uses</u>	<u>Source</u>
2006	CASTELLANOS Luisa	Haines Company, Inc.



## FINDINGS

<u>Year</u>	<u>Uses</u>	<u>Source</u>
2006	VALDEZ CASTRO	Haines Company, Inc.
	Jesus VALENCIA Jose	Haines Company, Inc.
	VARELA Felix	Haines Company, Inc.
1991	Bun Samang	Pacific Bell
	Chhean Yoeuth	Pacific Bell
	Keo San	Pacific Bell
	Khem Sakhoeun	Pacific Bell
	Malis Ram	Pacific Bell
	Oun Oeth	Pacific Bell
1985	Muhammad Chas	Pacific Bell
	Moore Opa	Pacific Bell
1980	King N	Pacific Telephone
	Burrowes N C	Pacific Telephone
1975	Patterson Elaine	Pacific Telephone
	Mc Cullum Gloria	Pacific Telephone
1969	APARTMENTS	Pacific Telephone
	CROSBY JOHN	Pacific Telephone
	VACANT	Pacific Telephone
	ADAMS ELLEN	Pacific Telephone
	WHITLOW DOUGLAS	Pacific Telephone
	FRELOW DELBERT L	Pacific Telephone
	CHARITY ALBERT	Pacific Telephone
	DUNLAP ROBT L	Pacific Telephone
	PRESTON EDITH MRS	Pacific Telephone
	GRIFFIN JAMES	Pacific Telephone
1963	Ward Ralph M BE	Pacific Telephone
1957	Nelson Frank A	Pacific Telephone
1952	Sandeff F M Mrs	Los Angeles Directory Co.
1948	AHylton G L	Los Angeles Directory Co.
1944	ACaballero R G	R. L. Polk & Co.
1939	Clifton John	Los Angeles Directory Co.
1935	Clifton John	Los Angeles Directory Co.
1931	Clifton John	Los Angeles Directory Co.
1924	Transients	Los Angeles Directory Co.

### 1334 WALNUT AVE

<u>Year</u>	<u>Uses</u>	<u>Source</u>
2006	APARTMENTS ARROYO Guillermina	Haines Company, Inc.
	CASTELLANO Mana	Haines Company, Inc.

## FINDINGS

<u>Year</u>	<u>Uses</u>	<u>Source</u>
2006	GONZALEZ Jessica	Haines Company, Inc.
	HERNANDEZ	Haines Company, Inc.
	Aleandro LOPEZ AYALA Mana	Haines Company, Inc.
	PENA Clemenle	Haines Company, Inc.
	PEREZ Hermn nenegildo	Haines Company, Inc.
	RAMIREZ Reyna	Haines Company, Inc.
	Painua SALINAS LOPEZ	Haines Company, Inc.
	Genaro	Haines Company, Inc.
1991	Dearb Prien	Pacific Bell
	Diep Sokhoeun	Pacific Bell
	Keo Mom	Pacific Bell
	Keo Ponlok	Pacific Bell
	Mann Mith	Pacific Bell
	Noun Sukoeun	Pacific Bell
	Ork Yon	Pacific Bell
	San Sokha	Pacific Bell
1985	Hampton Doris	Pacific Bell
	Rider Michael	Pacific Bell
	Salter Angela	Pacific Bell
1980	Maynard J V	Pacific Telephone
	U F Zone Records	Pacific Telephone
1975	Flournoy Herbert	Pacific Telephone
	Gaines Ilena	Pacific Telephone
	Long Nylas	Pacific Telephone
	Magee Crystal	Pacific Telephone
1963	The Black Tom Cat apts	Pacific Telephone
	A Teigland S M	Pacific Telephone
	B Rochholz Janet	Pacific Telephone
	C Mc Call Ken	Pacific Telephone
	D Nutter Joan	Pacific Telephone
	E Medina Ray	Pacific Telephone
	F Slayton Jacqueline	Pacific Telephone
	G Swancutt Les	Pacific Telephone
	H Maldonado Ernest	Pacific Telephone
	I Hamilton Katheryn	Pacific Telephone
	J Gideon Hugh	Pacific Telephone
	K Harris Paul	Pacific Telephone
	L Sullivan John	Pacific Telephone

## FINDINGS

<u>Year</u>	<u>Uses</u>	<u>Source</u>
1957	Hunter Jas B	Pacific Telephone
1952	Williams V R	Los Angeles Directory Co.
1948	Williams V R	Los Angeles Directory Co.
1944	AMunden C H	R. L. Polk & Co.
1939	Myers Henry	Los Angeles Directory Co.
1935	Myers Henry	Los Angeles Directory Co.
1931	Myers Henry	Los Angeles Directory Co.
1924	A K Wright	Los Angeles Directory Co.

### 1335 WALNUT AVE

<u>Year</u>	<u>Uses</u>	<u>Source</u>
2006	DELEON Abigail	Haines Company, Inc.
	NEALDante	Haines Company, Inc.
	TORRES Armando	Haines Company, Inc.
1991	Aguilar Miguel	Pacific Bell
	Cuvilla Maria	Pacific Bell
	Inlestra Ismael	Pacific Bell
	Navarrete Maria J	Pacific Bell
	Rosales Josefa	Pacific Bell
1985	Cortez Pedro	Pacific Bell
	Moody Robt	Pacific Bell
	Rosales Josefa	Pacific Bell
1980	Gomez B	Pacific Telephone
	Medel Jose	Pacific Telephone
	Moody Robt	Pacific Telephone
1975	Moody Robt	Pacific Telephone
	Hsu Mebbert	Pacific Telephone
	Chung Dennis	Pacific Telephone
	Chung Anthony Y	Pacific Telephone
1969	MOODY HORATIO E	Pacific Telephone
	DIXON PATRICIA MRS	Pacific Telephone
	BOLIN PAT	Pacific Telephone
	GOMEZ SHEILA	Pacific Telephone
	LEAHY VIOL	Pacific Telephone
1963	BOUSHA TIM	Pacific Telephone
	Moody HE B HE	Pacific Telephone
	a Flaherty Marie E Mrs HE	Pacific Telephone
	b Vacant	Pacific Telephone
	c Miller John E	Pacific Telephone

## FINDINGS

<u>Year</u>	<u>Uses</u>	<u>Source</u>
1963	d Vacant	Pacific Telephone
1957	Moody Horatio E he	Pacific Telephone
	Moody HE & Sqns bldg contrs A HE	Pacific Telephone
1952	Moody H E bldg contr	Los Angeles Directory Co.
	Potter 3 L Mrs Sans A E Mrs	Los Angeles Directory Co.
1948	Moody E bldg contr	Los Angeles Directory Co.
	1/2 AWhite E C Mrs	Los Angeles Directory Co.
1944	Moody H E bldg contr	R. L. Polk & Co.
1939	Moody H E bldg contr	Los Angeles Directory Co.
1935	Moody H E bldg contr o	Los Angeles Directory Co.
	1/2 Vacant	Los Angeles Directory Co.
1931	Moody H E a	Los Angeles Directory Co.
	1/2 Zack Wm	Los Angeles Directory Co.
1924	Mrs H E Moody	Los Angeles Directory Co.

### 1336 WALNUT AVE

<u>Year</u>	<u>Uses</u>	<u>Source</u>
2006	APARTMENTS AVILES Jesus	Haines Company, Inc.
	DELATORRE Mansol 562 21 B 8932	Haines Company, Inc.
	MORALES Ramiro R	Haines Company, Inc.
	VOXuan Son T	Haines Company, Inc.
	CASTANEDAMartha	Haines Company, Inc.
1991	Hy Dayath	Pacific Bell
	Kieng Sophorn	Pacific Bell
	Long Eam	Pacific Bell
1980	Kersee S G	Pacific Telephone
	Rodriguez Romella	Pacific Telephone
1975	Daniels Saml C	Pacific Telephone
1969	APARTMENTS	Pacific Telephone
	NO RETURN	Pacific Telephone
	BOWDEN KENNETH	Pacific Telephone
	FREEMAN ALBERT E	Pacific Telephone
	GARLAND ALPHONZO	Pacific Telephone
	COVINGYON EARL C	Pacific Telephone
	CAMERON MARTHA J	Pacific Telephone
	WARD ROOSEVELT J	Pacific Telephone
	BROOKS LAWRENCE C	Pacific Telephone
	COVINGTON CARL F	Pacific Telephone
	PARKER DAVID	Pacific Telephone

## FINDINGS

<u>Year</u>	<u>Uses</u>	<u>Source</u>
1963	Roberts Cara S Mrs	Pacific Telephone
	Fernandez Norbert	Pacific Telephone
1957	Shinall Warren W	Pacific Telephone
	1/2 Ward Martin	Pacific Telephone
1952	Dahlen L W	Los Angeles Directory Co.
	Sullenger Caries	Los Angeles Directory Co.
1948	Folsom Otis	Los Angeles Directory Co.
1944	Gaylord F H	R. L. Polk & Co.
1939	Halgeson H EB	Los Angeles Directory Co.
1935	Helgeson H E o	Los Angeles Directory Co.
1931	Helgesen Helge o	Los Angeles Directory Co.
1924	F H Loudon	Los Angeles Directory Co.

### 1338 WALNUT AVE

<u>Year</u>	<u>Uses</u>	<u>Source</u>
2006	e THUONG Seak	Haines Company, Inc.
1991	Him Kim Sor	Pacific Bell
	Meas Kana Johnny	Pacific Bell
1975	Brooks Lawrence	Pacific Telephone
1969	HICKS HENRY C	Pacific Telephone
	LIVERMORE GERALDINE MRS	Pacific Telephone
1963	Vibber Chas H HE	Pacific Telephone
	Ward M Jean Mrs HE	Pacific Telephone
1957	Vibber Chas H he	Pacific Telephone
	1/2 Ward M Jean Mrs he	Pacific Telephone
1952	Vibber C H	Los Angeles Directory Co.
	j Bartz Blanche Mrs	Los Angeles Directory Co.
1948	1/2 Tardiff John	Los Angeles Directory Co.
	AVibber C H	Los Angeles Directory Co.
1944	Vibber C H	R. L. Polk & Co.
	1/2 ATardiff J A	R. L. Polk & Co.
1939	AVibber C H	Los Angeles Directory Co.
	1/2 Tardiff J A	Los Angeles Directory Co.
1935	Kline H E	Los Angeles Directory Co.
	1/2 Tardiff J A o	Los Angeles Directory Co.
1931	Keller B A	Los Angeles Directory Co.
	1/2 s Tardiff 3 A o	Los Angeles Directory Co.
1924	Walter Hughes	Los Angeles Directory Co.
	1/2 J A Tardiff	Los Angeles Directory Co.

## FINDINGS

### 1339 WALNUT AVE

<u>Year</u>	<u>Uses</u>	<u>Source</u>
2006	VALENCIA Jose	Haines Company, Inc.
1991	Hernandez Sonia	Pacific Bell
	Zarate Miquel Angel	Pacific Bell
1980	Anderson Ronald G	Pacific Telephone
1975	Ransburg Thos Jr	Pacific Telephone
1969	KENDALL HERBERT C	Pacific Telephone
	BRADY SAM	Pacific Telephone
1963	a Brady Sam HB	Pacific Telephone
	b Brady Jack L HE	Pacific Telephone
1957	Howerton Jesse	Pacific Telephone
1952	Brady Sami	Los Angeles Directory Co.
1948	Montlne R B	Los Angeles Directory Co.
1944	Allison E R	R. L. Polk & Co.
	a Snyder AP	R. L. Polk & Co.
1939	Vacant	Los Angeles Directory Co.
1935	Bowers C F	Los Angeles Directory Co.
1931	Bates Henry	Los Angeles Directory Co.
1924	J H Haggard	Los Angeles Directory Co.

### 1340 WALNUT AVE

<u>Year</u>	<u>Uses</u>	<u>Source</u>
2006	MONTOYA Ismael	Haines Company, Inc.
1991	Sin Seang	Pacific Bell
1969	STEWART ANNE MRS	Pacific Telephone
1963	Stewart Anne Mrs HE	Pacific Telephone
1957	Stewart Anne Mrs AH HE	Pacific Telephone
1952	Stewart R W	Los Angeles Directory Co.
1948	ASewart RW	Los Angeles Directory Co.
1944	ASewart R W	R. L. Polk & Co.
1939	Cunningham Ira	Los Angeles Directory Co.
	Clute S L	Los Angeles Directory Co.
1935	Morrow Lena Mrs	Los Angeles Directory Co.
1931	Burckhoalter Wilbur	Los Angeles Directory Co.
1924	real Mrs Blanche West	Los Angeles Directory Co.
	G E Spangler	Los Angeles Directory Co.

## FINDINGS

### 1341 WALNUT AVE

<u>Year</u>	<u>Uses</u>	<u>Source</u>
2006	CHUONGPok	Haines Company, Inc.
	SOK Henry	Haines Company, Inc.
1991	Khlot Sokha	Pacific Bell
1985	Chum Korm	Pacific Bell
1980	Ransburg Thos	Pacific Telephone
	Mitchell Frances	Pacific Telephone
1969	COFFEY MINNIE M MRS	Pacific Telephone
	GEER FRANK V	Pacific Telephone
1963	Owens Robt HE	Pacific Telephone
1957	Brady Sam he	Pacific Telephone
1952	Coughran C H	Los Angeles Directory Co.
1948	1/2 Vacant	Los Angeles Directory Co.
	Johnson C E jr carbonic	Los Angeles Directory Co.
1944	Norris Bert	R. L. Polk & Co.
	Barkwell BB	R. L. Polk & Co.
1939	Vacant	Los Angeles Directory Co.
1935	Towns Ella Mrs o	Los Angeles Directory Co.
1931	Conley Frank	Los Angeles Directory Co.
	Towns Ella Mrs o	Los Angeles Directory Co.
1924	Paredes Towns	Los Angeles Directory Co.

### 1342 WALNUT AVE

<u>Year</u>	<u>Uses</u>	<u>Source</u>
2006	CAMPOS Abel	Haines Company, Inc.
1985	Seang Merk	Pacific Bell
1969	BECKWITH ROBT L	Pacific Telephone
1963	Hicks Henry C HE	Pacific Telephone
1957	Hicks Henry C O Al HE	Pacific Telephone
1952	Hicks Clyde	Los Angeles Directory Co.
1948	Hicks Clyde	Los Angeles Directory Co.
1944	Humphrey H F	R. L. Polk & Co.
1939	Landenberger E W	Los Angeles Directory Co.
1935	West J W	Los Angeles Directory Co.
1931	Lewis W R	Los Angeles Directory Co.
1924	B A Vawter	Los Angeles Directory Co.

## FINDINGS

### 1343 WALNUT AVE

<u>Year</u>	<u>Uses</u>	<u>Source</u>
2006	LYSamik	Haines Company, Inc.
1991	Keo Phean	Pacific Bell
	Sip Rath	Pacific Bell
1985	Khamman Yorm	Pacific Bell
	Sip Rath	Pacific Bell
	Thaysangkram Phen	Pacific Bell
1969	MALEK EDW REAR MC INTIRE ROBT	Pacific Telephone
	NO RETURN	Pacific Telephone
	VILLALOBOS ESEQUIEL	Pacific Telephone
1963	Allum Arth E HE	Pacific Telephone
	a Nelson Ronald R	Pacific Telephone
	Tinker James	Pacific Telephone
1957	Allum Arth E	Pacific Telephone
	a Malek John he	Pacific Telephone
	1/2 Cogswell Douglas	Pacific Telephone
1952	Shutts R	Los Angeles Directory Co.
	Vacant	Los Angeles Directory Co.
1948	1/2 Kirk P M	Los Angeles Directory Co.
	Cady Minnie Mrs	Los Angeles Directory Co.
1944	Cady Minnie Mrs	R. L. Polk & Co.
	Marshall D	R. L. Polk & Co.
1939	1/2 Young J H	Los Angeles Directory Co.
	Cady Minnie Mrs	Los Angeles Directory Co.
1935	1/2 Proffitt Buford	Los Angeles Directory Co.
	Cady Minnie Mrs	Los Angeles Directory Co.
1931	1/2 Simmons Asa	Los Angeles Directory Co.
	Holton 3 H	Los Angeles Directory Co.
1924	1/2 Fred Smith	Los Angeles Directory Co.
	Vacant	Los Angeles Directory Co.

### 1344 WALNUT AVE

<u>Year</u>	<u>Uses</u>	<u>Source</u>
2006	MARTINEZ Garaa	Haines Company, Inc.
	Gabnel	Haines Company, Inc.
1991	Plascencia Candido	Pacific Bell
1975	Reeds Jas	Pacific Telephone
1969	APARTMENTS	Pacific Telephone
	MARSH FAY MRS	Pacific Telephone



## FINDINGS

<u>Year</u>	<u>Uses</u>	<u>Source</u>
1969	RYAN ADELIE MRS	Pacific Telephone
	FEUER SAML	Pacific Telephone
	QUINLIN PAUL L	Pacific Telephone
1963	Apartments	Pacific Telephone
	Quimby Willard J	Pacific Telephone
	Marsh Fay Mrs HE	Pacific Telephone
	Ryan Adelie Mrs	Pacific Telephone
	Job Kim Lee	Pacific Telephone
	Tejada Carlos	Pacific Telephone
1957	Quimby Willard JO he	Pacific Telephone
1952	Quimby W J	Los Angeles Directory Co.
1948	AQuimby W	Los Angeles Directory Co.
1944	Quimby W J	R. L. Polk & Co.
1939	Quimby W J	Los Angeles Directory Co.
1935	Quimby W J o	Los Angeles Directory Co.
1931	Quimby W 3 plstr contr	Los Angeles Directory Co.
1924	W J Quinby	Los Angeles Directory Co.

### 1345 WALNUT AVE

<u>Year</u>	<u>Uses</u>	<u>Source</u>
2006	AGUILARCar los	Haines Company, Inc.
1991	Rodriguez Luis	Pacific Bell
1985	Flores Fredrico	Pacific Bell
1969	LANG RICH O M	Pacific Telephone
	BOWYER JAY	Pacific Telephone
	LEWIS JOHN	Pacific Telephone
	VACANT	Pacific Telephone
1963	Thorson Otis E O HE	Pacific Telephone
	a White Sally	Pacific Telephone
	b Roberts Luou Mrs HE	Pacific Telephone
1957	Thorson Otis E he	Pacific Telephone
	Robbins Helen Mrs be	Pacific Telephone
	Smith Lulu Mrs	Pacific Telephone
1952	Thorson E	Los Angeles Directory Co.
1948	Ai Thorson	Los Angeles Directory Co.
1944	Cole Margt Mrs	R. L. Polk & Co.
	AThorson Otis	R. L. Polk & Co.
1939	Christian W G	Los Angeles Directory Co.
	Enlow F H	Los Angeles Directory Co.

## FINDINGS

<u>Year</u>	<u>Uses</u>	<u>Source</u>
1939	Sheldon E L	Los Angeles Directory Co.
1935	Gibbs Dora Mrs	Los Angeles Directory Co.
1931	Clainont Samnl	Los Angeles Directory Co.
1924	V P Sheely	Los Angeles Directory Co.
	Mrs Luana Cartwright	Los Angeles Directory Co.

### 1346 WALNUT AVE

<u>Year</u>	<u>Uses</u>	<u>Source</u>
1991	Sim Choeun	Pacific Bell
1985	Williams Joney	Pacific Bell
1980	Williams Joney	Pacific Telephone
1969	MILLER MANNIX W	Pacific Telephone
1963	Creger Lyle E HE	Pacific Telephone
1957	Riddle Oren	Pacific Telephone
1952	Fisher V H Rev	Los Angeles Directory Co.
1948	AFisher V H Rev	Los Angeles Directory Co.
1944	Tripp J F	R. L. Polk & Co.
1939	Tripp J IF	Los Angeles Directory Co.
1935	Simmons Ass	Los Angeles Directory Co.
1931	Gardner Cattie Mrs	Los Angeles Directory Co.
1924	C L Fry	Los Angeles Directory Co.

### 1348 WALNUT AVE

<u>Year</u>	<u>Uses</u>	<u>Source</u>
2006	No Current Listing	Haines Company, Inc.
1991	Ou Yon	Pacific Bell
1969	WEBER KATHERIN M MRS	Pacific Telephone
1963	Hunter Elix Mrs	Pacific Telephone

### 1349 WALNUT AVE

<u>Year</u>	<u>Uses</u>	<u>Source</u>
2006	OGBONNAJoy	Haines Company, Inc.
	CHHOUNHor	Haines Company, Inc.
1969	NO RETURN	Pacific Telephone
	WILLIAMS WILMA E	Pacific Telephone
1963	Miler Chas	Pacific Telephone
1957	Hart Archie L he	Pacific Telephone
1952	Hart Archte	Los Angeles Directory Co.
1948	ALHart Archie	Los Angeles Directory Co.

## FINDINGS

<u>Year</u>	<u>Uses</u>	<u>Source</u>
1944	Carrington Philip	R. L. Polk & Co.
1939	Rohe P M	Los Angeles Directory Co.
1935	Wheeler Marietta Mrs o	Los Angeles Directory Co.
1931	Hayes A Y	Los Angeles Directory Co.
1924	Mrs Marietta Wheeler	Los Angeles Directory Co.

### 1350 WALNUT AVE

<u>Year</u>	<u>Uses</u>	<u>Source</u>
2006	No Current Listing	Haines Company, Inc.
1991	Yorn Kil	Pacific Bell
1969	PRESTON ED	Pacific Telephone
1963	Streiner Clinton H	Pacific Telephone
1931	Hasha C E auto repr	Los Angeles Directory Co.

### 1354 WALNUT AVE

<u>Year</u>	<u>Uses</u>	<u>Source</u>
2006	No Current Listing	Haines Company, Inc.
1969	CRISS GWEN C MRS	Pacific Telephone
1963	Skonberg Joseph C BE	Pacific Telephone

### 1356 WALNUT AVE

<u>Year</u>	<u>Uses</u>	<u>Source</u>
2006	No Current Listing	Haines Company, Inc.
1991	Chhin Chhoeurng	Pacific Bell
1969	WEAVER FRANK L	Pacific Telephone
1963	Vacant	Pacific Telephone

## FINDINGS

### ADJOINING PROPERTY: ADDRESSES NOT IDENTIFIED IN RESEARCH SOURCE

The following Adjoining Property addresses were researched for this report, and the addresses were not identified in research source.

<u>Address Researched</u>	<u>Address Not Identified in Research Source</u>
1070 WALNUT AVE	2014, 2010, 2006, 2004, 2003, 2001, 1999, 1996, 1995, 1992, 1991, 1990, 1986, 1981, 1980, 1976, 1975, 1972, 1971, 1970, 1967, 1966, 1965, 1964, 1962, 1961, 1960, 1958, 1956, 1955, 1954, 1951, 1950, 1949, 1947, 1946, 1945, 1942, 1940, 1938, 1937, 1936, 1934, 1933, 1932, 1930, 1929, 1928, 1927, 1926, 1925, 1923, 1921, 1920
1072 HOFFMAN AVE	2014, 2010, 2004, 2003, 2001, 2000, 1999, 1996, 1995, 1992, 1990, 1986, 1981, 1980, 1976, 1975, 1972, 1971, 1970, 1967, 1966, 1965, 1964, 1962, 1961, 1960, 1958, 1956, 1955, 1954, 1951, 1949, 1948, 1947, 1946, 1945, 1942, 1940, 1938, 1937, 1936, 1934, 1933, 1932, 1930, 1929, 1928, 1927, 1926, 1925, 1924, 1923, 1921, 1920
1073 HOFFMAN AVE	2014, 2010, 2006, 2004, 2003, 2001, 2000, 1999, 1996, 1995, 1992, 1990, 1986, 1981, 1976, 1972, 1971, 1970, 1967, 1966, 1965, 1962, 1961, 1958, 1956, 1955, 1951, 1949, 1947, 1946, 1945, 1942, 1940, 1938, 1937, 1936, 1934, 1933, 1932, 1930, 1929, 1928, 1927, 1926, 1925, 1924, 1923, 1921, 1920
1074 WALNUT AVE	2014, 2010, 2006, 2004, 2003, 2001, 1999, 1996, 1995, 1992, 1991, 1990, 1986, 1985, 1981, 1976, 1975, 1972, 1971, 1970, 1967, 1966, 1965, 1964, 1962, 1961, 1960, 1958, 1956, 1955, 1954, 1951, 1950, 1949, 1947, 1946, 1945, 1942, 1940, 1938, 1937, 1936, 1934, 1933, 1932, 1930, 1929, 1928, 1927, 1926, 1925, 1923, 1921, 1920
1075 HOFFMAN AVE	2014, 2010, 2004, 2003, 2001, 2000, 1999, 1996, 1995, 1992, 1990, 1986, 1981, 1976, 1975, 1972, 1971, 1970, 1967, 1966, 1965, 1962, 1961, 1958, 1956, 1955, 1951, 1949, 1947, 1946, 1945, 1942, 1940, 1938, 1937, 1936, 1934, 1933, 1932, 1930, 1929, 1928, 1927, 1926, 1925, 1923, 1921, 1920
1075 WALNUT AVE	2014, 2010, 2004, 2003, 2001, 1999, 1996, 1995, 1992, 1990, 1986, 1981, 1980, 1976, 1972, 1971, 1970, 1967, 1966, 1965, 1964, 1962, 1961, 1960, 1958, 1956, 1955, 1954, 1951, 1950, 1949, 1947, 1946, 1945, 1942, 1940, 1938, 1937, 1936, 1934, 1933, 1932, 1930, 1929, 1928, 1927, 1926, 1925, 1923, 1921, 1920
1080 HOFFMAN AVE	2014, 2010, 2004, 2003, 2001, 2000, 1999, 1996, 1995, 1992, 1990, 1986, 1981, 1976, 1972, 1971, 1970, 1967, 1966, 1965, 1962, 1961, 1958, 1956, 1955, 1954, 1951, 1950, 1949, 1947, 1946, 1945, 1942, 1940, 1938, 1937, 1936, 1934, 1933, 1932, 1930, 1929, 1928, 1927, 1926, 1925, 1923, 1921, 1920
1082 HOFFMAN AVE	2014, 2010, 2006, 2004, 2003, 2001, 2000, 1999, 1996, 1995, 1992, 1991, 1990, 1986, 1985, 1981, 1980, 1976, 1975, 1972, 1971, 1970, 1969, 1967, 1966, 1965, 1964, 1963, 1962, 1961, 1960, 1958, 1957, 1956, 1955, 1954, 1952, 1951, 1950, 1949, 1947, 1946, 1945, 1944, 1942, 1940, 1939, 1938, 1937, 1936, 1935, 1934, 1933, 1932, 1931, 1930, 1929, 1928, 1927, 1926, 1925, 1924, 1923, 1921, 1920
1084 WALNUT AVE	2014, 2010, 2004, 2003, 2001, 1999, 1996, 1995, 1992, 1991, 1990, 1986, 1981, 1976, 1972, 1971, 1970, 1967, 1966, 1965, 1964, 1962, 1961, 1960, 1958, 1956, 1955, 1954, 1951, 1950, 1949, 1947, 1946, 1945, 1942, 1940, 1938, 1937, 1936, 1934, 1933, 1932, 1930, 1929, 1928, 1927, 1926, 1925, 1923, 1921, 1920
1085 HOFFMAN AVE	2014, 2010, 2004, 2003, 2001, 2000, 1999, 1996, 1995, 1992, 1990, 1986, 1981, 1976, 1972, 1971, 1970, 1967, 1966, 1965, 1962, 1961, 1958, 1956, 1955, 1951, 1949, 1947, 1946, 1945, 1942, 1940, 1938, 1937, 1936, 1934, 1933, 1932, 1930, 1929, 1928, 1927, 1926, 1925, 1923, 1921, 1920



## FINDINGS

<b><u>Address Researched</u></b>	<b><u>Address Not Identified in Research Source</u></b>
1100 WALNUT AVE	2014, 2010, 2004, 2003, 2001, 1999, 1996, 1995, 1992, 1990, 1986, 1985, 1981, 1980, 1976, 1975, 1972, 1971, 1970, 1969, 1967, 1966, 1965, 1964, 1963, 1962, 1961, 1960, 1958, 1957, 1956, 1955, 1954, 1952, 1951, 1950, 1949, 1948, 1947, 1946, 1945, 1944, 1942, 1940, 1939, 1938, 1937, 1936, 1935, 1934, 1933, 1932, 1931, 1930, 1929, 1928, 1927, 1926, 1925, 1924, 1923, 1921, 1920
1101 GAVIOTA AVE	2014, 2010, 2004, 2003, 2001, 1999, 1996, 1995, 1992, 1990, 1986, 1985, 1981, 1976, 1975, 1972, 1971, 1970, 1969, 1967, 1966, 1965, 1964, 1963, 1962, 1961, 1960, 1958, 1957, 1956, 1955, 1954, 1952, 1951, 1950, 1949, 1948, 1947, 1946, 1945, 1944, 1942, 1940, 1939, 1938, 1937, 1936, 1935, 1934, 1933, 1932, 1931, 1930, 1929, 1928, 1927, 1926, 1925, 1924, 1923, 1921, 1920
1101 HOFFMAN AVE	2014, 2010, 2006, 2004, 2003, 2001, 2000, 1999, 1996, 1995, 1992, 1991, 1990, 1986, 1985, 1981, 1980, 1976, 1975, 1972, 1971, 1970, 1969, 1967, 1966, 1965, 1964, 1963, 1962, 1961, 1960, 1958, 1956, 1955, 1954, 1952, 1951, 1950, 1949, 1948, 1947, 1946, 1945, 1944, 1942, 1940, 1939, 1938, 1937, 1936, 1935, 1934, 1933, 1932, 1931, 1930, 1929, 1928, 1927, 1926, 1925, 1924, 1923, 1921, 1920
1101 WALNUT AVE	2014, 2010, 2004, 2003, 2001, 1999, 1996, 1995, 1992, 1991, 1990, 1986, 1981, 1980, 1976, 1972, 1971, 1970, 1967, 1966, 1965, 1964, 1962, 1961, 1960, 1958, 1956, 1955, 1954, 1951, 1950, 1949, 1947, 1946, 1945, 1942, 1940, 1938, 1937, 1936, 1934, 1933, 1932, 1930, 1929, 1928, 1927, 1926, 1925, 1923, 1921, 1920
1102 HOFFMAN AVE	2014, 2010, 2004, 2003, 2001, 2000, 1999, 1996, 1995, 1992, 1990, 1986, 1981, 1980, 1976, 1972, 1971, 1970, 1967, 1966, 1965, 1962, 1961, 1958, 1956, 1955, 1951, 1949, 1947, 1946, 1945, 1942, 1940, 1938, 1937, 1936, 1934, 1933, 1932, 1930, 1929, 1928, 1927, 1926, 1925, 1924, 1923, 1921, 1920
1103 1/2 HOFFMAN AVE	2014, 2010, 2006, 2004, 2003, 2001, 2000, 1999, 1996, 1995, 1992, 1991, 1990, 1986, 1985, 1981, 1976, 1975, 1972, 1971, 1970, 1969, 1967, 1966, 1965, 1964, 1963, 1962, 1961, 1960, 1958, 1957, 1956, 1955, 1954, 1952, 1951, 1950, 1949, 1948, 1947, 1946, 1945, 1944, 1942, 1940, 1939, 1938, 1937, 1936, 1935, 1934, 1933, 1932, 1931, 1930, 1929, 1928, 1927, 1926, 1925, 1924, 1923, 1921, 1920
1103 HOFFMAN AVE	2014, 2010, 2004, 2003, 2001, 2000, 1999, 1996, 1995, 1992, 1990, 1986, 1985, 1981, 1980, 1976, 1975, 1972, 1971, 1970, 1967, 1966, 1965, 1964, 1962, 1961, 1958, 1956, 1955, 1951, 1949, 1947, 1946, 1945, 1942, 1940, 1938, 1937, 1936, 1934, 1933, 1932, 1930, 1929, 1928, 1927, 1926, 1925, 1923, 1921, 1920
1106 WALNUT AVE	2014, 2010, 2006, 2004, 2003, 2001, 2000, 1999, 1996, 1995, 1992, 1991, 1990, 1986, 1985, 1981, 1980, 1976, 1975, 1972, 1971, 1970, 1969, 1967, 1966, 1965, 1964, 1962, 1961, 1960, 1958, 1956, 1955, 1954, 1951, 1950, 1949, 1947, 1946, 1945, 1942, 1940, 1938, 1937, 1936, 1934, 1933, 1932, 1930, 1929, 1928, 1927, 1926, 1925, 1923, 1921, 1920
1107 HOFFMAN AVE	2014, 2010, 2004, 2003, 2001, 2000, 1999, 1996, 1995, 1992, 1990, 1986, 1985, 1981, 1976, 1975, 1972, 1971, 1970, 1967, 1966, 1965, 1962, 1961, 1958, 1956, 1955, 1951, 1949, 1947, 1946, 1945, 1942, 1940, 1938, 1937, 1936, 1934, 1933, 1932, 1930, 1929, 1928, 1927, 1926, 1925, 1923, 1921, 1920
1110 HOFFMAN AVE	2014, 2010, 2004, 2003, 2001, 2000, 1999, 1996, 1995, 1992, 1991, 1990, 1986, 1985, 1981, 1980, 1976, 1972, 1971, 1970, 1967, 1966, 1965, 1962, 1961, 1958, 1956, 1955, 1951, 1949, 1947, 1946, 1945, 1942, 1940, 1938, 1937, 1936, 1935, 1934, 1933, 1932, 1930, 1929, 1928, 1927, 1926, 1925, 1924, 1923, 1921, 1920
1111 WALNUT AVE	2014, 2010, 2004, 2003, 2001, 1999, 1996, 1995, 1992, 1990, 1986, 1985, 1981, 1980, 1976, 1975, 1972, 1971, 1970, 1967, 1966, 1965, 1964, 1962, 1961, 1960, 1958, 1956, 1955, 1954, 1951, 1950, 1949, 1948, 1947, 1946, 1945, 1944, 1942, 1940, 1939, 1938, 1937, 1936, 1935, 1934, 1933, 1932, 1931, 1930, 1929, 1928, 1927, 1926, 1925, 1924, 1923, 1921, 1920



## FINDINGS

<b><u>Address Researched</u></b>	<b><u>Address Not Identified in Research Source</u></b>
1119 GAVIOTA AVE	2014, 2010, 2006, 2004, 2003, 2001, 2000, 1999, 1996, 1995, 1992, 1991, 1990, 1986, 1985, 1981, 1980, 1976, 1975, 1972, 1971, 1970, 1969, 1967, 1966, 1965, 1964, 1963, 1962, 1961, 1960, 1958, 1957, 1956, 1955, 1954, 1951, 1950, 1949, 1947, 1946, 1945, 1944, 1942, 1940, 1939, 1938, 1937, 1936, 1935, 1934, 1933, 1932, 1931, 1930, 1929, 1928, 1927, 1926, 1925, 1924, 1923, 1921, 1920
1119 GUNDRY CT	2014, 2010, 2006, 2004, 2003, 2001, 2000, 1999, 1996, 1995, 1992, 1991, 1990, 1986, 1985, 1981, 1980, 1976, 1975, 1972, 1971, 1970, 1969, 1967, 1966, 1965, 1964, 1962, 1961, 1960, 1958, 1957, 1956, 1955, 1954, 1952, 1951, 1950, 1949, 1948, 1947, 1946, 1945, 1944, 1942, 1940, 1939, 1938, 1937, 1936, 1935, 1934, 1933, 1932, 1931, 1930, 1929, 1928, 1927, 1926, 1925, 1924, 1923, 1921, 1920
1120 HOFFMAN AVE	2014, 2010, 2004, 2003, 2001, 2000, 1999, 1996, 1995, 1992, 1991, 1990, 1986, 1985, 1981, 1980, 1976, 1975, 1972, 1971, 1970, 1967, 1966, 1965, 1964, 1962, 1961, 1958, 1956, 1955, 1952, 1951, 1949, 1948, 1947, 1946, 1945, 1944, 1942, 1940, 1939, 1938, 1937, 1936, 1935, 1934, 1933, 1932, 1931, 1930, 1929, 1928, 1927, 1926, 1925, 1924, 1923, 1921, 1920
1121 GAVIOTA AVE	2014, 2010, 2004, 2003, 2001, 1999, 1996, 1995, 1992, 1990, 1986, 1985, 1981, 1976, 1972, 1971, 1970, 1967, 1966, 1965, 1962, 1961, 1960, 1958, 1956, 1955, 1951, 1949, 1947, 1946, 1945, 1942, 1940, 1938, 1937, 1936, 1934, 1933, 1932, 1931, 1930, 1929, 1928, 1927, 1926, 1925, 1924, 1923, 1921, 1920
1121 HOFFMAN AVE	2014, 2010, 2004, 2003, 2001, 2000, 1999, 1996, 1995, 1992, 1991, 1990, 1986, 1985, 1981, 1980, 1976, 1975, 1972, 1971, 1970, 1967, 1966, 1965, 1962, 1961, 1958, 1956, 1955, 1951, 1949, 1947, 1946, 1945, 1942, 1940, 1938, 1937, 1936, 1934, 1933, 1932, 1930, 1929, 1928, 1927, 1926, 1925, 1923, 1921, 1920
1122 GAVIOTA AVE	2014, 2010, 2006, 2004, 2003, 2001, 1999, 1996, 1995, 1992, 1991, 1990, 1986, 1985, 1981, 1980, 1976, 1975, 1972, 1971, 1970, 1969, 1967, 1966, 1965, 1964, 1963, 1962, 1961, 1960, 1958, 1957, 1956, 1955, 1954, 1951, 1949, 1947, 1946, 1945, 1942, 1940, 1939, 1938, 1937, 1936, 1935, 1934, 1933, 1932, 1931, 1930, 1929, 1928, 1927, 1926, 1925, 1924, 1923, 1921, 1920
1122 HOFFMAN AVE	2014, 2010, 2006, 2004, 2003, 2001, 2000, 1999, 1996, 1995, 1992, 1991, 1990, 1986, 1981, 1976, 1972, 1971, 1970, 1967, 1966, 1965, 1964, 1962, 1961, 1958, 1956, 1955, 1951, 1949, 1947, 1946, 1945, 1942, 1940, 1938, 1937, 1936, 1934, 1933, 1932, 1930, 1929, 1928, 1927, 1926, 1925, 1924, 1923, 1921, 1920
1122 WALNUT AVE	2014, 2010, 2004, 2003, 2001, 1999, 1996, 1995, 1992, 1991, 1990, 1986, 1981, 1980, 1976, 1972, 1971, 1970, 1967, 1966, 1965, 1964, 1962, 1961, 1960, 1958, 1956, 1955, 1954, 1951, 1950, 1949, 1947, 1946, 1945, 1942, 1940, 1938, 1937, 1936, 1934, 1933, 1932, 1930, 1929, 1928, 1927, 1926, 1925, 1923, 1921, 1920
1124 WALNUT AVE	2014, 2010, 2006, 2004, 2003, 2001, 1999, 1996, 1995, 1992, 1990, 1986, 1981, 1980, 1976, 1975, 1972, 1971, 1970, 1967, 1966, 1965, 1964, 1962, 1961, 1960, 1958, 1956, 1955, 1954, 1951, 1950, 1949, 1947, 1946, 1945, 1942, 1940, 1938, 1937, 1936, 1934, 1933, 1932, 1930, 1929, 1928, 1927, 1926, 1925, 1923, 1921, 1920
1125 HOFFMAN AVE	2014, 2010, 2004, 2003, 2001, 2000, 1999, 1996, 1995, 1992, 1990, 1986, 1985, 1981, 1976, 1975, 1972, 1971, 1970, 1967, 1966, 1965, 1962, 1961, 1958, 1956, 1955, 1954, 1951, 1950, 1949, 1947, 1946, 1945, 1944, 1942, 1940, 1938, 1937, 1936, 1934, 1933, 1932, 1930, 1929, 1928, 1927, 1926, 1925, 1924, 1923, 1921, 1920
1126 HOFFMAN AVE	2014, 2010, 2004, 2003, 2001, 2000, 1999, 1996, 1995, 1992, 1991, 1990, 1986, 1985, 1981, 1980, 1976, 1972, 1971, 1970, 1967, 1966, 1965, 1963, 1962, 1961, 1960, 1958, 1956, 1955, 1951, 1949, 1947, 1946, 1945, 1942, 1940, 1938, 1937, 1936, 1934, 1933, 1932, 1930, 1929, 1928, 1927, 1926, 1925, 1924, 1923, 1921, 1920







## FINDINGS

### Address Researched

### Address Not Identified in Research Source

1142 HOFFMAN AVE	2014, 2010, 2004, 2003, 2001, 2000, 1999, 1996, 1995, 1992, 1991, 1990, 1986, 1981, 1980, 1976, 1975, 1972, 1971, 1970, 1967, 1966, 1965, 1964, 1962, 1961, 1958, 1956, 1955, 1954, 1951, 1950, 1949, 1947, 1946, 1945, 1942, 1940, 1938, 1937, 1936, 1934, 1933, 1932, 1930, 1929, 1928, 1927, 1926, 1925, 1923, 1921, 1920
1143 WALNUT AVE	2014, 2010, 2006, 2004, 2003, 2001, 1999, 1996, 1995, 1992, 1991, 1990, 1986, 1985, 1981, 1980, 1976, 1975, 1972, 1971, 1970, 1969, 1967, 1966, 1965, 1964, 1963, 1962, 1961, 1960, 1958, 1956, 1955, 1954, 1951, 1950, 1949, 1948, 1947, 1946, 1945, 1944, 1942, 1940, 1939, 1938, 1937, 1936, 1935, 1934, 1933, 1932, 1931, 1930, 1929, 1928, 1927, 1926, 1925, 1924, 1923, 1921, 1920
1146 1/2 HOFFMAN AVE	2014, 2010, 2006, 2004, 2003, 2001, 2000, 1999, 1996, 1995, 1992, 1991, 1990, 1986, 1985, 1981, 1980, 1976, 1975, 1972, 1971, 1970, 1969, 1967, 1966, 1965, 1963, 1962, 1961, 1960, 1958, 1956, 1955, 1954, 1952, 1951, 1949, 1948, 1947, 1946, 1945, 1944, 1942, 1940, 1939, 1938, 1937, 1936, 1935, 1934, 1933, 1932, 1931, 1930, 1929, 1928, 1927, 1926, 1925, 1924, 1923, 1921, 1920
1146 HOFFMAN AVE	2014, 2010, 2006, 2004, 2003, 2001, 2000, 1999, 1996, 1995, 1992, 1990, 1986, 1985, 1981, 1976, 1972, 1971, 1970, 1967, 1966, 1965, 1962, 1961, 1958, 1956, 1955, 1954, 1951, 1950, 1949, 1947, 1946, 1945, 1942, 1940, 1938, 1937, 1936, 1934, 1933, 1932, 1930, 1929, 1928, 1927, 1926, 1925, 1924, 1923, 1921, 1920
1148 HOFFMAN AVE	2014, 2010, 2004, 2003, 2001, 2000, 1999, 1996, 1995, 1992, 1990, 1986, 1981, 1976, 1972, 1971, 1970, 1967, 1966, 1965, 1964, 1962, 1961, 1960, 1958, 1956, 1955, 1951, 1949, 1947, 1946, 1945, 1942, 1940, 1938, 1937, 1936, 1934, 1933, 1932, 1930, 1929, 1928, 1927, 1926, 1925, 1923, 1921, 1920
1148B HOFFMAN AVE	2014, 2010, 2006, 2004, 2003, 2001, 2000, 1999, 1996, 1995, 1992, 1991, 1990, 1986, 1985, 1981, 1980, 1976, 1975, 1972, 1971, 1970, 1969, 1967, 1966, 1965, 1963, 1962, 1961, 1960, 1958, 1957, 1956, 1955, 1954, 1952, 1951, 1950, 1949, 1948, 1947, 1946, 1945, 1944, 1942, 1940, 1939, 1938, 1937, 1936, 1935, 1934, 1933, 1932, 1931, 1930, 1929, 1928, 1927, 1926, 1925, 1924, 1923, 1921, 1920
1150 HOFFMAN AVE	2014, 2010, 2006, 2004, 2003, 2001, 2000, 1999, 1996, 1995, 1992, 1991, 1990, 1986, 1985, 1981, 1980, 1976, 1975, 1972, 1971, 1970, 1969, 1967, 1966, 1965, 1963, 1962, 1961, 1960, 1958, 1957, 1956, 1955, 1954, 1952, 1951, 1950, 1949, 1948, 1947, 1946, 1945, 1944, 1942, 1940, 1939, 1938, 1937, 1936, 1935, 1934, 1933, 1932, 1931, 1930, 1929, 1928, 1927, 1926, 1925, 1924, 1923, 1921, 1920
1151 WALNUT AVE	2014, 2010, 2004, 2003, 2001, 1999, 1996, 1995, 1992, 1990, 1986, 1981, 1976, 1972, 1971, 1970, 1967, 1966, 1965, 1964, 1963, 1962, 1961, 1960, 1958, 1956, 1955, 1954, 1951, 1950, 1949, 1947, 1946, 1945, 1942, 1940, 1938, 1937, 1936, 1934, 1933, 1932, 1930, 1929, 1928, 1927, 1926, 1925, 1923, 1921, 1920
1152 HOFFMAN AVE	2014, 2010, 2004, 2003, 2001, 2000, 1999, 1996, 1995, 1992, 1991, 1990, 1986, 1981, 1976, 1972, 1971, 1970, 1967, 1966, 1965, 1962, 1961, 1958, 1956, 1955, 1951, 1949, 1947, 1946, 1945, 1942, 1940, 1938, 1937, 1936, 1934, 1933, 1932, 1930, 1929, 1928, 1927, 1926, 1925, 1923, 1921, 1920
1153 WALNUT AVE	2014, 2010, 2004, 2003, 2001, 2000, 1999, 1996, 1995, 1992, 1990, 1986, 1985, 1981, 1980, 1976, 1972, 1971, 1970, 1967, 1966, 1965, 1964, 1962, 1961, 1960, 1958, 1956, 1955, 1954, 1951, 1950, 1949, 1947, 1946, 1945, 1942, 1940, 1938, 1937, 1936, 1934, 1933, 1932, 1930, 1929, 1928, 1927, 1926, 1925, 1923, 1921, 1920
1155 WALNUT AVE	2014, 2010, 2004, 2003, 2001, 2000, 1999, 1996, 1995, 1992, 1991, 1990, 1986, 1985, 1981, 1976, 1972, 1971, 1970, 1967, 1966, 1965, 1964, 1962, 1961, 1960, 1958, 1956, 1955, 1954, 1951, 1950, 1949, 1947, 1946, 1945, 1942, 1940, 1938, 1937, 1936, 1934, 1933, 1932, 1930, 1929, 1928, 1927, 1926, 1925, 1923, 1921, 1920













































## FINDINGS

### **Address Researched**

### **Address Not Identified in Research Source**

1322 GAVIOTA AVE	2014, 2010, 2006, 2004, 2003, 2001, 2000, 1999, 1996, 1995, 1992, 1991, 1990, 1986, 1985, 1981, 1980, 1976, 1975, 1972, 1971, 1970, 1967, 1966, 1965, 1962, 1961, 1958, 1956, 1955, 1954, 1951, 1949, 1947, 1946, 1945, 1942, 1940, 1938, 1937, 1936, 1934, 1933, 1932, 1930, 1929, 1928, 1927, 1926, 1925, 1923, 1921, 1920
1323 GAVIOTA AVE	2014, 2010, 2006, 2004, 2003, 2001, 2000, 1999, 1996, 1995, 1992, 1991, 1990, 1986, 1985, 1981, 1980, 1976, 1975, 1972, 1971, 1970, 1967, 1966, 1965, 1964, 1962, 1961, 1958, 1956, 1955, 1951, 1949, 1947, 1946, 1945, 1942, 1940, 1938, 1937, 1936, 1934, 1933, 1932, 1930, 1929, 1928, 1927, 1926, 1925, 1924, 1923, 1921, 1920
1323 PETERSON AVE	2014, 2010, 2006, 2004, 2003, 2001, 2000, 1999, 1996, 1995, 1992, 1991, 1990, 1986, 1985, 1981, 1980, 1976, 1975, 1972, 1971, 1970, 1967, 1966, 1965, 1964, 1963, 1962, 1961, 1960, 1958, 1957, 1956, 1955, 1954, 1952, 1951, 1950, 1949, 1948, 1947, 1946, 1945, 1944, 1942, 1940, 1939, 1938, 1937, 1936, 1935, 1934, 1933, 1932, 1931, 1930, 1929, 1928, 1927, 1926, 1925, 1924, 1923, 1921, 1920
1323 WALNUT AVE	2014, 2010, 2004, 2003, 2001, 1999, 1996, 1995, 1992, 1990, 1986, 1981, 1980, 1976, 1972, 1971, 1970, 1969, 1967, 1966, 1965, 1964, 1962, 1961, 1960, 1958, 1956, 1955, 1954, 1951, 1950, 1949, 1947, 1946, 1945, 1942, 1940, 1938, 1937, 1936, 1934, 1933, 1932, 1930, 1929, 1928, 1927, 1926, 1925, 1923, 1921, 1920
1324 GAVIOTA AVE	2014, 2010, 2004, 2003, 2001, 2000, 1999, 1996, 1995, 1992, 1991, 1990, 1986, 1985, 1981, 1980, 1976, 1975, 1972, 1971, 1970, 1967, 1966, 1965, 1962, 1961, 1958, 1956, 1955, 1951, 1949, 1947, 1946, 1945, 1942, 1940, 1938, 1937, 1936, 1934, 1933, 1932, 1930, 1929, 1928, 1927, 1926, 1925, 1923, 1921, 1920
1324 GUNDRY AVE	2014, 2010, 2004, 2003, 2001, 1999, 1996, 1995, 1992, 1991, 1990, 1986, 1981, 1976, 1972, 1971, 1970, 1967, 1966, 1965, 1962, 1961, 1960, 1958, 1956, 1955, 1951, 1949, 1947, 1946, 1945, 1942, 1940, 1938, 1937, 1936, 1934, 1933, 1932, 1930, 1929, 1928, 1927, 1926, 1925, 1923, 1921, 1920
1324 PATTERSON AVE	2014, 2010, 2006, 2004, 2003, 2001, 2000, 1999, 1996, 1995, 1992, 1991, 1990, 1986, 1985, 1981, 1980, 1976, 1975, 1972, 1971, 1970, 1969, 1967, 1966, 1965, 1964, 1963, 1962, 1961, 1960, 1958, 1957, 1956, 1955, 1952, 1951, 1949, 1948, 1947, 1946, 1945, 1944, 1942, 1940, 1939, 1938, 1937, 1936, 1935, 1934, 1933, 1932, 1931, 1930, 1929, 1928, 1927, 1926, 1925, 1924, 1923, 1921, 1920
1324 PETERSON AVE	2014, 2010, 2004, 2003, 2001, 1999, 1996, 1995, 1992, 1990, 1986, 1981, 1976, 1975, 1972, 1971, 1970, 1967, 1966, 1965, 1964, 1963, 1962, 1961, 1960, 1958, 1956, 1955, 1954, 1951, 1949, 1947, 1946, 1945, 1942, 1940, 1938, 1937, 1936, 1935, 1934, 1933, 1932, 1931, 1930, 1929, 1928, 1927, 1926, 1925, 1924, 1923, 1921, 1920
1325 GAVIOTA AVE	2014, 2010, 2006, 2004, 2003, 2001, 2000, 1999, 1996, 1995, 1992, 1991, 1990, 1986, 1985, 1981, 1980, 1976, 1975, 1972, 1971, 1970, 1967, 1966, 1965, 1962, 1961, 1958, 1956, 1955, 1951, 1949, 1947, 1946, 1945, 1942, 1940, 1938, 1937, 1936, 1934, 1933, 1932, 1930, 1929, 1928, 1927, 1926, 1925, 1923, 1921, 1920
1325 GUNDRY AVE	2014, 2010, 2006, 2004, 2003, 2001, 2000, 1999, 1996, 1995, 1992, 1991, 1990, 1986, 1985, 1981, 1980, 1976, 1975, 1972, 1971, 1970, 1969, 1967, 1966, 1965, 1964, 1963, 1962, 1961, 1960, 1958, 1956, 1955, 1954, 1952, 1951, 1950, 1949, 1948, 1947, 1946, 1945, 1944, 1942, 1940, 1939, 1938, 1937, 1936, 1935, 1934, 1933, 1932, 1931, 1930, 1929, 1928, 1927, 1926, 1925, 1924, 1923, 1921, 1920
1325 Harbor Ave	2010, 2006, 2004, 2003, 2001, 2000, 1999, 1996, 1995, 1992, 1991, 1990, 1986, 1985, 1981, 1980, 1976, 1975, 1972, 1971, 1970, 1969, 1967, 1966, 1965, 1964, 1963, 1962, 1961, 1960, 1958, 1957, 1956, 1955, 1954, 1952, 1951, 1950, 1949, 1948, 1947, 1946, 1945, 1944, 1942, 1940, 1939, 1938, 1937, 1936, 1935, 1934, 1933, 1932, 1931, 1930, 1929, 1928, 1927, 1926, 1925, 1924, 1923, 1921, 1920







## FINDINGS

### **Address Researched**

### **Address Not Identified in Research Source**

1337 PETERSON AVE	2014, 2010, 2004, 2003, 2001, 2000, 1999, 1996, 1995, 1992, 1991, 1990, 1986, 1985, 1981, 1980, 1976, 1975, 1972, 1971, 1970, 1969, 1967, 1966, 1965, 1964, 1963, 1962, 1961, 1960, 1958, 1957, 1956, 1955, 1954, 1952, 1951, 1950, 1949, 1948, 1947, 1946, 1945, 1944, 1942, 1940, 1939, 1938, 1937, 1936, 1935, 1934, 1933, 1932, 1931, 1930, 1929, 1928, 1927, 1926, 1925, 1924, 1923, 1921, 1920
1338 WALNUT AVE	2014, 2010, 2004, 2003, 2001, 2000, 1999, 1996, 1995, 1992, 1990, 1986, 1985, 1981, 1980, 1976, 1972, 1971, 1970, 1967, 1966, 1965, 1964, 1962, 1961, 1960, 1958, 1956, 1955, 1954, 1951, 1950, 1949, 1947, 1946, 1945, 1942, 1940, 1938, 1937, 1936, 1934, 1933, 1932, 1930, 1929, 1928, 1927, 1926, 1925, 1923, 1921, 1920
1339 PATTERSON AVE	2014, 2010, 2006, 2004, 2003, 2001, 2000, 1999, 1996, 1995, 1992, 1991, 1990, 1986, 1985, 1981, 1980, 1976, 1975, 1972, 1971, 1970, 1969, 1967, 1966, 1965, 1964, 1963, 1962, 1961, 1960, 1958, 1957, 1956, 1955, 1954, 1952, 1951, 1949, 1948, 1947, 1946, 1945, 1944, 1942, 1940, 1939, 1938, 1937, 1936, 1935, 1934, 1933, 1932, 1931, 1930, 1929, 1928, 1927, 1926, 1925, 1924, 1923, 1921, 1920
1339 PETERSON AVE	2014, 2010, 2004, 2003, 2001, 2000, 1999, 1996, 1995, 1992, 1991, 1990, 1986, 1985, 1981, 1976, 1975, 1972, 1971, 1970, 1967, 1966, 1965, 1964, 1963, 1962, 1961, 1960, 1958, 1956, 1955, 1954, 1951, 1950, 1949, 1948, 1947, 1946, 1945, 1942, 1940, 1938, 1937, 1936, 1935, 1934, 1933, 1932, 1931, 1930, 1929, 1928, 1927, 1926, 1925, 1924, 1923, 1921, 1920
1339 WALNUT AVE	2014, 2010, 2004, 2003, 2001, 2000, 1999, 1996, 1995, 1992, 1990, 1986, 1985, 1981, 1976, 1972, 1971, 1970, 1967, 1966, 1965, 1964, 1962, 1961, 1960, 1958, 1956, 1955, 1954, 1951, 1950, 1949, 1947, 1946, 1945, 1942, 1940, 1938, 1937, 1936, 1935, 1934, 1933, 1932, 1930, 1929, 1928, 1927, 1926, 1925, 1923, 1921, 1920
1340 1/2 GUNDRY AVE	2014, 2010, 2006, 2004, 2003, 2001, 2000, 1999, 1996, 1995, 1992, 1991, 1990, 1986, 1981, 1980, 1976, 1975, 1972, 1971, 1970, 1969, 1967, 1966, 1965, 1963, 1962, 1961, 1960, 1958, 1956, 1955, 1952, 1951, 1949, 1948, 1947, 1946, 1945, 1944, 1942, 1940, 1939, 1938, 1937, 1936, 1935, 1934, 1933, 1932, 1931, 1930, 1929, 1928, 1927, 1926, 1925, 1924, 1923, 1921, 1920
1340 GUNDRY AVE	2014, 2010, 2004, 2003, 2001, 1999, 1996, 1995, 1992, 1990, 1986, 1981, 1980, 1976, 1975, 1972, 1971, 1970, 1967, 1966, 1965, 1964, 1962, 1961, 1958, 1956, 1955, 1951, 1949, 1947, 1946, 1945, 1942, 1940, 1938, 1937, 1936, 1934, 1933, 1932, 1930, 1929, 1928, 1927, 1926, 1925, 1923, 1921, 1920
1340 PETERSON AVE	2014, 2010, 2006, 2004, 2003, 2001, 2000, 1999, 1996, 1995, 1992, 1991, 1990, 1986, 1985, 1981, 1980, 1976, 1975, 1972, 1971, 1970, 1967, 1966, 1965, 1964, 1963, 1962, 1961, 1960, 1958, 1957, 1956, 1955, 1954, 1952, 1951, 1950, 1949, 1948, 1947, 1946, 1945, 1944, 1942, 1940, 1939, 1938, 1937, 1936, 1935, 1934, 1933, 1932, 1931, 1930, 1929, 1928, 1927, 1926, 1925, 1924, 1923, 1921, 1920
1340 WALNUT AVE	2014, 2010, 2004, 2003, 2001, 2000, 1999, 1996, 1995, 1992, 1990, 1986, 1985, 1981, 1980, 1976, 1975, 1972, 1971, 1970, 1967, 1966, 1965, 1964, 1962, 1961, 1960, 1958, 1956, 1955, 1954, 1951, 1950, 1949, 1947, 1946, 1945, 1942, 1940, 1938, 1937, 1936, 1934, 1933, 1932, 1930, 1929, 1928, 1927, 1926, 1925, 1923, 1921, 1920
1341 PETERSON AVE	2014, 2010, 2004, 2003, 2001, 2000, 1999, 1996, 1995, 1992, 1990, 1986, 1981, 1976, 1975, 1972, 1971, 1970, 1967, 1966, 1965, 1964, 1963, 1962, 1961, 1960, 1958, 1957, 1956, 1955, 1954, 1952, 1951, 1950, 1949, 1948, 1947, 1946, 1945, 1944, 1942, 1940, 1939, 1938, 1937, 1936, 1935, 1934, 1933, 1932, 1931, 1930, 1929, 1928, 1927, 1926, 1925, 1924, 1923, 1921, 1920
1341 WALNUT AVE	2014, 2010, 2004, 2003, 2001, 2000, 1999, 1996, 1995, 1992, 1990, 1986, 1981, 1976, 1975, 1972, 1971, 1970, 1967, 1966, 1965, 1964, 1962, 1961, 1960, 1958, 1956, 1955, 1954, 1951, 1950, 1949, 1947, 1946, 1945, 1942, 1940, 1938, 1937, 1936, 1934, 1933, 1932, 1930, 1929, 1928, 1927, 1926, 1925, 1923, 1921, 1920







## FINDINGS

### Address Researched

### Address Not Identified in Research Source

1356 1/2 GUNDRY AVE	2014, 2010, 2006, 2004, 2003, 2001, 2000, 1999, 1996, 1995, 1992, 1991, 1990, 1986, 1981, 1980, 1976, 1972, 1971, 1970, 1969, 1967, 1966, 1965, 1964, 1963, 1962, 1961, 1958, 1956, 1955, 1954, 1952, 1951, 1950, 1949, 1948, 1947, 1946, 1945, 1944, 1942, 1940, 1939, 1938, 1937, 1936, 1935, 1934, 1933, 1932, 1931, 1930, 1929, 1928, 1927, 1926, 1925, 1924, 1923, 1921, 1920
1356 E 11TH ST	2014, 2010, 2006, 2004, 2003, 2001, 2000, 1999, 1996, 1995, 1992, 1991, 1990, 1986, 1985, 1981, 1980, 1976, 1975, 1972, 1971, 1970, 1969, 1967, 1966, 1965, 1964, 1963, 1962, 1961, 1958, 1957, 1956, 1955, 1954, 1952, 1951, 1950, 1949, 1948, 1947, 1946, 1945, 1944, 1942, 1940, 1939, 1938, 1937, 1936, 1935, 1934, 1933, 1932, 1931, 1930, 1929, 1928, 1927, 1926, 1925, 1924, 1923, 1921, 1920
1356 GUNDRY AVE	2014, 2010, 2004, 2003, 2001, 1999, 1996, 1995, 1992, 1990, 1986, 1981, 1976, 1972, 1971, 1970, 1967, 1966, 1965, 1962, 1961, 1958, 1956, 1955, 1954, 1951, 1950, 1949, 1947, 1946, 1945, 1944, 1942, 1940, 1938, 1937, 1936, 1934, 1933, 1932, 1930, 1929, 1928, 1927, 1926, 1925, 1923, 1921, 1920
1356 WALNUT AVE	2014, 2010, 2004, 2003, 2001, 2000, 1999, 1996, 1995, 1992, 1990, 1986, 1985, 1981, 1980, 1976, 1975, 1972, 1971, 1970, 1967, 1966, 1965, 1964, 1962, 1961, 1960, 1958, 1957, 1956, 1955, 1954, 1952, 1951, 1950, 1949, 1948, 1947, 1946, 1945, 1944, 1942, 1940, 1939, 1938, 1937, 1936, 1935, 1934, 1933, 1932, 1931, 1930, 1929, 1928, 1927, 1926, 1925, 1924, 1923, 1921, 1920
1357 E 11TH ST	2014, 2010, 2006, 2004, 2003, 2001, 2000, 1999, 1996, 1995, 1992, 1991, 1990, 1986, 1985, 1981, 1980, 1976, 1975, 1972, 1971, 1970, 1969, 1967, 1966, 1965, 1963, 1962, 1961, 1960, 1958, 1957, 1956, 1955, 1954, 1952, 1951, 1950, 1949, 1948, 1947, 1946, 1945, 1944, 1942, 1940, 1939, 1938, 1937, 1936, 1935, 1934, 1933, 1932, 1931, 1930, 1929, 1928, 1927, 1926, 1925, 1924, 1923, 1921, 1920
1357 GAVIOTA AVE	2014, 2010, 2006, 2004, 2003, 2001, 2000, 1999, 1996, 1995, 1992, 1991, 1990, 1986, 1985, 1981, 1976, 1975, 1972, 1971, 1970, 1969, 1967, 1966, 1965, 1964, 1963, 1962, 1961, 1960, 1958, 1957, 1956, 1955, 1954, 1952, 1951, 1950, 1949, 1948, 1947, 1946, 1945, 1944, 1942, 1940, 1939, 1938, 1937, 1936, 1935, 1934, 1933, 1932, 1931, 1930, 1929, 1928, 1927, 1926, 1925, 1924, 1923, 1921, 1920
1358 GUNDRY AVE	2014, 2010, 2004, 2003, 2001, 1999, 1996, 1995, 1992, 1990, 1986, 1981, 1976, 1972, 1971, 1970, 1967, 1966, 1965, 1962, 1961, 1960, 1958, 1956, 1955, 1954, 1951, 1950, 1949, 1947, 1946, 1945, 1944, 1942, 1940, 1938, 1937, 1936, 1935, 1934, 1933, 1932, 1930, 1929, 1928, 1927, 1926, 1925, 1923, 1921, 1920
1358 PATTERSON AVE	2014, 2010, 2006, 2004, 2003, 2001, 2000, 1999, 1996, 1995, 1992, 1991, 1990, 1986, 1985, 1981, 1980, 1976, 1975, 1972, 1971, 1970, 1969, 1967, 1966, 1965, 1964, 1963, 1962, 1961, 1960, 1958, 1957, 1956, 1955, 1954, 1952, 1951, 1949, 1948, 1947, 1946, 1945, 1944, 1942, 1940, 1939, 1938, 1937, 1936, 1935, 1934, 1933, 1932, 1931, 1930, 1929, 1928, 1927, 1926, 1925, 1924, 1923, 1921, 1920
1358 PETERSON AVE	2014, 2010, 2004, 2003, 2001, 2000, 1999, 1996, 1995, 1992, 1991, 1990, 1986, 1985, 1981, 1980, 1976, 1972, 1971, 1970, 1969, 1967, 1966, 1965, 1964, 1963, 1962, 1961, 1960, 1958, 1956, 1955, 1954, 1951, 1950, 1949, 1948, 1947, 1946, 1945, 1942, 1940, 1938, 1937, 1936, 1935, 1934, 1933, 1932, 1931, 1930, 1929, 1928, 1927, 1926, 1925, 1924, 1923, 1921, 1920
1360 ANAHEIM ST E	2014, 2010, 2006, 2004, 2003, 2001, 2000, 1999, 1996, 1995, 1992, 1991, 1990, 1986, 1985, 1981, 1980, 1976, 1975, 1972, 1971, 1970, 1967, 1966, 1965, 1964, 1963, 1962, 1961, 1960, 1958, 1957, 1956, 1955, 1954, 1952, 1951, 1950, 1949, 1948, 1947, 1946, 1945, 1944, 1942, 1940, 1939, 1938, 1937, 1936, 1935, 1934, 1933, 1932, 1931, 1930, 1929, 1928, 1927, 1926, 1925, 1924, 1923, 1921, 1920
1360 E ANAHEIM ST	2014, 2010, 2004, 2003, 2001, 2000, 1999, 1996, 1995, 1992, 1991, 1990, 1986, 1981, 1976, 1972, 1971, 1970, 1969, 1967, 1966, 1965, 1964, 1962, 1961, 1960, 1958, 1956, 1955, 1954, 1951, 1950, 1949, 1947, 1946, 1945, 1944, 1942, 1940, 1939, 1938, 1937, 1936, 1935, 1934, 1933, 1932, 1931, 1930, 1929, 1928, 1927, 1926, 1925, 1924, 1923, 1921, 1920









































**TARGET PROPERTY: ADDRESS NOT IDENTIFIED IN RESEARCH SOURCE**

The following Target Property addresses were researched for this report, and the addresses were not identified in the research source.

**Address Researched**

1500-1546 E Anaheim St &  
1205-1209 Walnut Ave

**Address Not Identified in Research Source**

2014, 2010, 2004, 2003, 2001, 1999, 1996, 1995, 1992, 1990, 1986, 1981, 1976,  
1972, 1971, 1970, 1967, 1966, 1965, 1964, 1962, 1961, 1960, 1958, 1956, 1955,  
1954, 1951, 1950, 1949, 1947, 1946, 1945, 1942, 1940, 1938, 1937, 1936, 1934,  
1933, 1932, 1930, 1929, 1928, 1927, 1926, 1925, 1923, 1921, 1920

## ENVIRONMENTAL DATABASE REPORT

---

**1500-1546 E Anaheim St & 1205-1209 Walnut Ave**

1500-1546 E Anaheim St & 1205-1209 Walnut Ave

Long Beach, CA 90813

Inquiry Number: 5534223.2s

January 15, 2019

## The EDR Radius Map™ Report with GeoCheck®



6 Armstrong Road, 4th floor  
Shelton, CT 06484  
Toll Free: 800.352.0050  
[www.edrnet.com](http://www.edrnet.com)

# TABLE OF CONTENTS

<u>SECTION</u>	<u>PAGE</u>
Executive Summary .....	ES1
Overview Map .....	2
Detail Map .....	3
Map Findings Summary .....	4
Map Findings .....	9
Orphan Summary .....	188
Government Records Searched/Data Currency Tracking .....	GR-1
 <b><u>GEOCHECK ADDENDUM</u></b>	
Physical Setting Source Addendum .....	A-1
Physical Setting Source Summary .....	A-2
Physical Setting Source Map .....	A-9
Physical Setting Source Map Findings .....	A-10
Physical Setting Source Records Searched .....	PSGR-1

***Thank you for your business.***  
Please contact EDR at 1-800-352-0050  
with any questions or comments.

## Disclaimer - Copyright and Trademark Notice

This Report contains certain information obtained from a variety of public and other sources reasonably available to Environmental Data Resources, Inc. It cannot be concluded from this Report that coverage information for the target and surrounding properties does not exist from other sources. **NO WARRANTY EXPRESSED OR IMPLIED, IS MADE WHATSOEVER IN CONNECTION WITH THIS REPORT. ENVIRONMENTAL DATA RESOURCES, INC. SPECIFICALLY DISCLAIMS THE MAKING OF ANY SUCH WARRANTIES, INCLUDING WITHOUT LIMITATION, MERCHANTABILITY OR FITNESS FOR A PARTICULAR USE OR PURPOSE. ALL RISK IS ASSUMED BY THE USER. IN NO EVENT SHALL ENVIRONMENTAL DATA RESOURCES, INC. BE LIABLE TO ANYONE, WHETHER ARISING OUT OF ERRORS OR OMISSIONS, NEGLIGENCE, ACCIDENT OR ANY OTHER CAUSE, FOR ANY LOSS OF DAMAGE, INCLUDING, WITHOUT LIMITATION, SPECIAL, INCIDENTAL, CONSEQUENTIAL, OR EXEMPLARY DAMAGES. ANY LIABILITY ON THE PART OF ENVIRONMENTAL DATA RESOURCES, INC. IS STRICTLY LIMITED TO A REFUND OF THE AMOUNT PAID FOR THIS REPORT.** Purchaser accepts this Report "AS IS". Any analyses, estimates, ratings, environmental risk levels or risk codes provided in this Report are provided for illustrative purposes only, and are not intended to provide, nor should they be interpreted as providing any facts regarding, or prediction or forecast of, any environmental risk for any property. Only a Phase I Environmental Site Assessment performed by an environmental professional can provide information regarding the environmental risk for any property. Additionally, the information provided in this Report is not to be construed as legal advice.

Copyright 2018 by Environmental Data Resources, Inc. All rights reserved. Reproduction in any media or format, in whole or in part, of any report or map of Environmental Data Resources, Inc., or its affiliates, is prohibited without prior written permission.

EDR and its logos (including Sanborn and Sanborn Map) are trademarks of Environmental Data Resources, Inc. or its affiliates. All other trademarks used herein are the property of their respective owners.

## EXECUTIVE SUMMARY

A search of available environmental records was conducted by Environmental Data Resources, Inc (EDR). The report was designed to assist parties seeking to meet the search requirements of EPA's Standards and Practices for All Appropriate Inquiries (40 CFR Part 312), the ASTM Standard Practice for Environmental Site Assessments (E 1527-13), the ASTM Standard Practice for Environmental Site Assessments for Forestland or Rural Property (E 2247-16), the ASTM Standard Practice for Limited Environmental Due Diligence: Transaction Screen Process (E 1528-14) or custom requirements developed for the evaluation of environmental risk associated with a parcel of real estate.

### **TARGET PROPERTY INFORMATION**

#### **ADDRESS**

1500-1546 E ANAHEIM ST & 1205-1209 WALNUT AVE  
LONG BEACH, CA 90813

#### **COORDINATES**

Latitude (North):	33.7821450 - 33° 46' 55.72"
Longitude (West):	118.1725800 - 118° 10' 21.28"
Universal Transverse Mercator:	Zone 11
UTM X (Meters):	391433.8
UTM Y (Meters):	3738425.0
Elevation:	33 ft. above sea level

### **USGS TOPOGRAPHIC MAP ASSOCIATED WITH TARGET PROPERTY**

Target Property Map:	5652670 LONG BEACH, CA
Version Date:	2012

### **AERIAL PHOTOGRAPHY IN THIS REPORT**

Portions of Photo from:	20140513
Source:	USDA

# MAPPED SITES SUMMARY

Target Property Address:  
1500-1546 E ANAHEIM ST & 1205-1209 WALNUT AVE  
LONG BEACH, CA 90813

Click on Map ID to see full detail.

MAP ID	SITE NAME	ADDRESS	DATABASE ACRONYMS	RELATIVE ELEVATION	DIST (ft. & mi.) DIRECTION
<a href="#">A1</a>	ABILITYFIRST INC	1500 E ANAHEIM ST	HAZNET		TP
<a href="#">A2</a>	CURLEY S MOTORS	1530 E ANAHEIM ST	EDR Hist Auto		TP
<a href="#">A3</a>	COMM REHAB IND	1500 E ANAHEIM ST	UST		TP
<a href="#">A4</a>	IDEAL LAUNDRY	1500 E ANAHEIM ST	EDR Hist Cleaner	Higher	1 ft.
<a href="#">A5</a>		1545 E ANAHEIM ST	UST	Higher	57, 0.011, NNE
<a href="#">A6</a>	BEDWELL B J	1545 E ANAHEIM ST	EDR Hist Auto	Higher	57, 0.011, NNE
<a href="#">A7</a>	STANDARD STATIONS IN	1543 E ANAHEIM ST	EDR Hist Auto	Higher	57, 0.011, NNE
<a href="#">A8</a>	STANDARD OIL CO	1599 E ANAHEIM ST	EDR Hist Auto	Lower	59, 0.011, NE
<a href="#">A9</a>		1475 E ANAHEIM ST	UST	Higher	67, 0.013, NW
<a href="#">A10</a>	LOAD, LOCK & ROLL	1430 E ANAHEIM ST	UST	Higher	85, 0.016, West
<a href="#">A11</a>	ALLEN L C	1433 E ANAHEIM ST	EDR Hist Auto	Higher	91, 0.017, NW
<a href="#">B12</a>	HIATT J D	1427 E ANAHEIM ST	EDR Hist Auto	Higher	109, 0.021, NW
<a href="#">A13</a>	CAWTHON M C	1600 E ANAHEIM ST	EDR Hist Auto	Higher	110, 0.021, ENE
<a href="#">C14</a>	BOB S MOTOR CLINIC	1602 E ANAHEIM ST	EDR Hist Auto	Lower	122, 0.023, ENE
<a href="#">A15</a>	EMPIRE CONTAINER COR	1161 WALNUT	HIST CORTESE	Higher	124, 0.023, SSE
<a href="#">A16</a>	CMH DEVELOPMENT	1569 E ANAHEIM ST	UST	Lower	146, 0.028, NNE
<a href="#">C17</a>	GAVIOTA CLEANERS	1609 E ANAHEIM ST	EDR Hist Cleaner	Lower	148, 0.028, ENE
<a href="#">C18</a>	P&N AUTO BODY SHOP	1611 E ANAHEIM ST	RCRA-SQG, FINDS, ECHO	Lower	157, 0.030, ENE
<a href="#">C19</a>	JONES J A	1613 E ANAHEIM ST	EDR Hist Auto	Lower	166, 0.031, ENE
<a href="#">C20</a>	ALTAIR	1619 E ANAHEIM ST	UST	Lower	202, 0.038, ENE
<a href="#">C21</a>	OCONNOR GENEVIEVE MR	1619 E ANAHEIM ST	EDR Hist Cleaner	Lower	202, 0.038, ENE
<a href="#">C22</a>	BERNIE S TRANSMISSIO	1620 E ANAHEIM RD	EDR Hist Auto	Higher	214, 0.041, ENE
<a href="#">B23</a>		1415 E ANAHEIM ST	UST	Higher	222, 0.042, WNW
<a href="#">B24</a>	STANLEY A G	1420 E ANAHEIM ST	EDR Hist Auto	Higher	226, 0.043, WNW
<a href="#">D25</a>		1209 HOFFMAN AVE	UST	Higher	229, 0.043, WSW
<a href="#">D26</a>	BLAISDELL A H	1209 HOFFMAN AV	EDR Hist Auto	Higher	229, 0.043, WSW
<a href="#">B27</a>	THRIFTY WASH	1416 E ANAHEIM ST	EDR Hist Cleaner	Higher	236, 0.045, WNW
<a href="#">C28</a>	MOBIL	1669 ANAHEIM ST W	LUST, ENF, HIST CORTESE	Lower	256, 0.048, ENE
<a href="#">B29</a>	COMMUNITY REHABILITA	1409 E ANAHEIM ST	UST	Higher	267, 0.051, WNW
<a href="#">B30</a>	DUKE S MUFFLER SERVI	1404 E ANAHEIM ST	EDR Hist Auto	Higher	292, 0.055, West
<a href="#">B31</a>	HUNTER F W	1401 E ANAHEIM	EDR Hist Auto	Higher	328, 0.062, WNW
<a href="#">B32</a>	LANGAN J F	1401 E ANAHEIM ST	EDR Hist Cleaner	Higher	328, 0.062, WNW
<a href="#">E33</a>		1133 GAVIOTA AVE	UST	Higher	329, 0.062, ESE
<a href="#">E34</a>	INDEPENDENT WHOLESAL	1129 GAVIOTA AV	EDR Hist Cleaner	Higher	347, 0.066, SE
<a href="#">E35</a>		1129 GAVIOTA AVE	UST	Higher	347, 0.066, SE
<a href="#">C36</a>		1637 E ANAHEIM ST	UST	Lower	354, 0.067, ENE
<a href="#">C37</a>	O CONNOR GENEVIEVE M	1639 E ANAHEIM ST	EDR Hist Cleaner	Lower	356, 0.067, ENE
<a href="#">C38</a>	FIKES CLEANERS	1647 E ANAHEIM ST	EDR Hist Cleaner	Lower	365, 0.069, ENE
<a href="#">B39</a>	GUNDRY USED CARS	1380 E ANAHEIM ST	EDR Hist Auto	Higher	367, 0.070, WNW

# MAPPED SITES SUMMARY

Target Property Address:  
1500-1546 E ANAHEIM ST & 1205-1209 WALNUT AVE  
LONG BEACH, CA 90813

Click on Map ID to see full detail.

MAP ID	SITE NAME	ADDRESS	DATABASE ACRONYMS	RELATIVE ELEVATION	DIST (ft. & mi.) DIRECTION
<a href="#">E40</a>	FANCY CLEANERS & DYE	1121 GAVIOTA AVE	EDR Hist Cleaner	Higher	409, 0.077, SE
<a href="#">E41</a>	FANCY CLEANERS	1121 GAVIOTA	DRYCLEANERS	Higher	409, 0.077, SE
<a href="#">E42</a>		1121 GAVIOTA AVE	UST	Higher	409, 0.077, SE
<a href="#">D43</a>	DEATON & BOSWELL	1360 E ANAHEIM ST	EDR Hist Auto	Higher	424, 0.080, West
<a href="#">F44</a>	NORTON J R	1323 GAVIOTA AV	EDR Hist Cleaner	Lower	434, 0.082, NE
<a href="#">E45</a>	GAVIOTA HEIGHTS	1200 GAVIOTA AVE	LUST	Higher	452, 0.086, ESE
<a href="#">E46</a>	FANCY CLEANERS & DYE	1200 GAVIOTA AV	EDR Hist Cleaner	Higher	452, 0.086, ESE
<a href="#">E47</a>	GAVIOTA HEIGHTS	1200 GAVIOTA AVE	LUST, ENF, HIST CORTESE	Higher	452, 0.086, ESE
<a href="#">F48</a>	SCHARS J H	1709 E ANAHEIM ST	EDR Hist Cleaner	Lower	462, 0.087, ENE
<a href="#">F49</a>	ESCOBEDO O A JR	1701 E ANAHEIM ST	EDR Hist Cleaner	Lower	466, 0.088, ENE
<a href="#">F50</a>	WITHERS HARVEY	1715 E ANAHEIM ST	EDR Hist Auto	Lower	479, 0.091, ENE
<a href="#">51</a>	TYLER A P	1358 PETERSON	EDR Hist Cleaner	Lower	480, 0.091, North
<a href="#">F52</a>	BLAISDELL H A	1717 E ANAHEIM	EDR Hist Auto	Lower	484, 0.092, ENE
<a href="#">E53</a>		1122 GAVIOTA AVE	UST	Higher	506, 0.096, SE
<a href="#">E54</a>	DEMO/VACANT	1100 GAVIOTA AVE	UST	Higher	529, 0.100, SE
<a href="#">F55</a>	MISSION CLEANERS & D	1731 E ANAHEIM ST	EDR Hist Cleaner	Lower	543, 0.103, ENE
<a href="#">F56</a>	A&A AUTOMOTIVE SERVI	1731 E ANAHEIM ST	EDR Hist Auto	Lower	543, 0.103, ENE
<a href="#">57</a>	1065 ASSOCIATES	1065 WALNUT	HIST CORTESE	Higher	569, 0.108, South
<a href="#">G58</a>	CENTRAL RADIATOR & F	1348 E ANAHEIM ST	EDR Hist Auto	Higher	603, 0.114, West
<a href="#">H59</a>	GENERAL PETROLEUM CO	1751 E ANAHEIM ST	EDR Hist Auto	Lower	613, 0.116, ENE
<a href="#">60</a>	HASHA CEALVAIR	1350 WALNUT AV	EDR Hist Auto	Lower	634, 0.120, NNE
<a href="#">H61</a>	HANDY NABOR RENTS	1735 E ANAHEIM	RCRA-SQG, FINDS, ECHO, HAZNET	Lower	639, 0.121, ENE
<a href="#">G62</a>	BRIGGS JIM CO	1340 E ANAHEIM ST	EDR Hist Auto	Higher	648, 0.123, West
<a href="#">G63</a>		1319 WARREN AVE	UST	Higher	697, 0.132, WNW
<a href="#">G64</a>		1219 E ANAHEIM ST	UST	Higher	828, 0.157, WNW
<a href="#">H65</a>		1818 E ANAHEIM ST	UST	Lower	836, 0.158, East
<a href="#">G66</a>	HAP'S CLEANERS	1250 ORANGE AVE	DRYCLEANERS	Higher	864, 0.164, West
<a href="#">G67</a>	VACANT/FORMERLY HAP'	1250 ORANGE AVE	UST	Higher	864, 0.164, West
<a href="#">I68</a>	LB FIRE STATION #10	1417 PETERSON AVE	LUST, SWEEPS UST, HIST CORTESE	Lower	880, 0.167, North
<a href="#">I69</a>	FIRE STATION 10 (2 D	1417 PETERSON AVE	UST	Lower	880, 0.167, North
<a href="#">J70</a>	SEE 1300 GARDENIA AV	1859 E ANAHEIM ST	UST	Lower	951, 0.180, East
<a href="#">J71</a>		1901 E ANAHEIM ST	UST	Lower	1046, 0.198, East
<a href="#">J72</a>	LONG BEACH PUBLIC TR	1300 GARDENIA AVE.	HIST UST, EMI	Lower	1067, 0.202, ENE
<a href="#">J73</a>	LONG BEACH TRANSIT	1300 GARDENIA AVE	SWEEPS UST, CA FID UST, WDS	Lower	1067, 0.202, ENE
<a href="#">J74</a>	SEE 1963 E. ANAHEIM	1300 GARDENIA AVE	UST	Lower	1067, 0.202, ENE
<a href="#">J75</a>	LONG BEACH PUBLIC TR	1300 GARDENIA AVENUE	RCRA-SQG, FINDS, ECHO	Lower	1067, 0.202, ENE
<a href="#">K76</a>	M & H TUNE	1190 E ANAHEIM ST	RCRA-SQG, FINDS, ECHO	Higher	1076, 0.204, West
<a href="#">K77</a>	B AUTO REPAIR	1190 E ANAHEIM ST	UST	Higher	1076, 0.204, West
<a href="#">78</a>	SALIN'S AUTOMOTIVE	1698 E 10TH ST	UST	Higher	1142, 0.216, SSE

# MAPPED SITES SUMMARY

Target Property Address:  
1500-1546 E ANAHEIM ST & 1205-1209 WALNUT AVE  
LONG BEACH, CA 90813

Click on Map ID to see full detail.

MAP ID	SITE NAME	ADDRESS	DATABASE ACRONYMS	RELATIVE ELEVATION	DIST (ft. & mi.) DIRECTION
<a href="#">I79</a>	L.B.F.D. DISPATCH (1	1465 PETERSON AVE	UST	Lower	1159, 0.220, North
<a href="#">J80</a>		1916 E ANAHEIM ST	UST	Lower	1167, 0.221, East
<a href="#">K81</a>	PENNY AUTO BODY WORK	1175 E ANAHEIM STREE	RCRA-SQG, FINDS, ECHO	Higher	1205, 0.228, West
<a href="#">82</a>	LONG BEACH TRANSIT	1963 E ANAHEIM ST	UST	Lower	1217, 0.230, ENE
<a href="#">J83</a>	LONG BEACH TRANSIT	1963 ANAHEIM ST	LUST	Lower	1224, 0.232, East
<a href="#">K84</a>		1165 E ANAHEIM ST	UST	Higher	1291, 0.245, WNW
<a href="#">85</a>	EA PROPERTY (FOR DOR	1155 ANAHEIM ST E	LUST, ENF, HIST CORTESE	Higher	1566, 0.297, West
<a href="#">86</a>	J.H. BAXTER & CO.	1710 W. 8TH ST.	SEMS-ARCHIVE, RCRA-SQG, PRP	Higher	1805, 0.342, SSE
<a href="#">L87</a>	VACANT LOT	ALAMITOS AVE & ORANG	LUST	Lower	1989, 0.377, NW
<a href="#">L88</a>	VACANT LOT	ALAMITOS AVE & ORANG	LUST	Lower	1989, 0.377, NW
<a href="#">M89</a>	PROCTOR & GAMBLE MFG	1601 W 7TH ST	SEMS-ARCHIVE, RCRA NonGen / NLR, FINDS, ECHO	Higher	2264, 0.429, South
<a href="#">M90</a>	PROCTOR & GAMBLE MAN	1601 WEST 7TH STREET	ENVIROSTOR, HIST UST	Higher	2264, 0.429, South
<a href="#">N91</a>	THRIFTY #005	998 ANAHEIM ST E	LUST, HIST CORTESE	Higher	2306, 0.437, West
<a href="#">N92</a>	ARCO #9505	998 E ANAHEIM STREET	LUST	Higher	2312, 0.438, West
<a href="#">93</a>	APARTMENT/RESIDENCE	770 ST. LOUIS	Notify 65	Higher	2587, 0.490, SE
<a href="#">94</a>	SHELL GAS STATION	1945 E. PACIIC COAST	Notify 65	Lower	3028, 0.573, NNE
<a href="#">95</a>	LBUSD-POLYTECHNIC HI	1600 ATLANTIC AVENUE	ENVIROSTOR, SCH, HAZNET, NPDES, CIWQS	Higher	3428, 0.649, WNW
<a href="#">O96</a>	UNITED METHODIST CHU	1535 ATLANTIC AVENUE	ENVIROSTOR, SCH	Higher	3959, 0.750, WNW
<a href="#">O97</a>	ROOSEVELT ELEMENTARY	SW CORNER OF ATLANTI	ENVIROSTOR, SCH	Higher	3986, 0.755, WNW
<a href="#">P98</a>	JESSIE ELWIN NELSON	1778 EAST 20TH STREE	ENVIROSTOR, SCH	Lower	4150, 0.786, NNE
<a href="#">O99</a>	ROOSEVELT ELEMENTARY	1574 LINDEN AVENUE	ENVIROSTOR, SCH, NPDES, CIWQS	Higher	4184, 0.792, WNW
<a href="#">P100</a>	20TH STREET SCHOOL	1777 EAST 20TH STREE	ENVIROSTOR, SCH	Lower	4219, 0.799, North
<a href="#">101</a>	CHEMOIL REFINING COR	2020 WALNUT AVENUE	ENVIROSTOR, CPS-SLIC, CHMIRS	Lower	4257, 0.806, North
<a href="#">102</a>	ROOSEVELT ELEMENTARY	1574 LINDEN AVENUE	ENVIROSTOR, SCH	Higher	4389, 0.831, WNW
<a href="#">103</a>	ROBERT E. LEE SCHOOL	1620 TEMPLE AVENUE	ENVIROSTOR, SCH	Higher	4414, 0.836, ENE
<a href="#">104</a>		532 E. 7TH	Notify 65	Higher	4477, 0.848, WSW
<a href="#">105</a>	BROADWAY/GOLDEN AVEN	BROADWAY AVENUE/GOLD	ENVIROSTOR, SCH	Higher	5153, 0.976, SW
<a href="#">106</a>	CARL'S AUTO BODY, IN	1101 OBISPO AVENUE	ENVIROSTOR	Higher	5231, 0.991, East



## EXECUTIVE SUMMARY

### **TARGET PROPERTY SEARCH RESULTS**

The target property was identified in the following records. For more information on this property see page 9 of the attached EDR Radius Map report:

Site	Database(s)	EPA ID
ABILITYFIRST INC 1500 E ANAHEIM ST LONG BEACH, CA 90813	HAZNET GEPAID: CAC002610319	N/A
CURLEY S MOTORS 1530 E ANAHEIM ST LONG BEACH, CA	EDR Hist Auto	N/A
COMM REHAB IND 1500 E ANAHEIM ST LONG BEACH, CA	UST Database: LONG BEACH UST, Date of Government Version: 03/09/2017	N/A

### **DATABASES WITH NO MAPPED SITES**

No mapped sites were found in EDR's search of available ("reasonably ascertainable ") government records either on the target property or within the search radius around the target property for the following databases:

### **STANDARD ENVIRONMENTAL RECORDS**

#### ***Federal NPL site list***

NPL..... National Priority List  
Proposed NPL..... Proposed National Priority List Sites  
NPL LIENS..... Federal Superfund Liens

#### ***Federal Delisted NPL site list***

Delisted NPL..... National Priority List Deletions

#### ***Federal CERCLIS list***

FEDERAL FACILITY..... Federal Facility Site Information listing  
SEMS..... Superfund Enterprise Management System

#### ***Federal RCRA CORRACTS facilities list***

CORRACTS..... Corrective Action Report

#### ***Federal RCRA non-CORRACTS TSD facilities list***

RCRA-TSDF..... RCRA - Treatment, Storage and Disposal

## EXECUTIVE SUMMARY

### ***Federal RCRA generators list***

RCRA-LQG..... RCRA - Large Quantity Generators  
RCRA-CESQG..... RCRA - Conditionally Exempt Small Quantity Generator

### ***Federal institutional controls / engineering controls registries***

LUCIS..... Land Use Control Information System  
US ENG CONTROLS..... Engineering Controls Sites List  
US INST CONTROL..... Sites with Institutional Controls

### ***Federal ERNS list***

ERNS..... Emergency Response Notification System

### ***State- and tribal - equivalent NPL***

RESPONSE..... State Response Sites

### ***State and tribal landfill and/or solid waste disposal site lists***

SWF/LF..... Solid Waste Information System

### ***State and tribal leaking storage tank lists***

INDIAN LUST..... Leaking Underground Storage Tanks on Indian Land  
CPS-SLIC..... Statewide SLIC Cases

### ***State and tribal registered storage tank lists***

FEMA UST..... Underground Storage Tank Listing  
AST..... Aboveground Petroleum Storage Tank Facilities  
INDIAN UST..... Underground Storage Tanks on Indian Land

### ***State and tribal voluntary cleanup sites***

INDIAN VCP..... Voluntary Cleanup Priority Listing  
VCP..... Voluntary Cleanup Program Properties

### ***State and tribal Brownfields sites***

BROWNFIELDS..... Considered Brownfields Sites Listing

### **ADDITIONAL ENVIRONMENTAL RECORDS**

#### ***Local Brownfield lists***

US BROWNFIELDS..... A Listing of Brownfields Sites

#### ***Local Lists of Landfill / Solid Waste Disposal Sites***

WMUDS/SWAT..... Waste Management Unit Database  
SWRCY..... Recycler Database

## EXECUTIVE SUMMARY

HAULERS.....	Registered Waste Tire Haulers Listing
INDIAN ODI.....	Report on the Status of Open Dumps on Indian Lands
DEBRIS REGION 9.....	Torres Martinez Reservation Illegal Dump Site Locations
ODI.....	Open Dump Inventory
IHS OPEN DUMPS.....	Open Dumps on Indian Land

### ***Local Lists of Hazardous waste / Contaminated Sites***

US HIST CDL.....	Delisted National Clandestine Laboratory Register
AOCONCERN.....	Key Areas of Concerns in Los Angeles County
HIST Cal-Sites.....	Historical Calsites Database
SCH.....	School Property Evaluation Program
CDL.....	Clandestine Drug Labs
CERS HAZ WASTE.....	CERS HAZ WASTE
Toxic Pits.....	Toxic Pits Cleanup Act Sites
US CDL.....	National Clandestine Laboratory Register

### ***Local Lists of Registered Storage Tanks***

CERS TANKS.....	California Environmental Reporting System (CERS) Tanks
-----------------	--

### ***Local Land Records***

LIENS.....	Environmental Liens Listing
LIENS 2.....	CERCLA Lien Information
DEED.....	Deed Restriction Listing

### ***Records of Emergency Release Reports***

HMIRS.....	Hazardous Materials Information Reporting System
CHMIRS.....	California Hazardous Material Incident Report System
LDS.....	Land Disposal Sites Listing
MCS.....	Military Cleanup Sites Listing
SPILLS 90.....	SPILLS 90 data from FirstSearch

### ***Other Ascertainable Records***

RCRA NonGen / NLR.....	RCRA - Non Generators / No Longer Regulated
FUDS.....	Formerly Used Defense Sites
DOD.....	Department of Defense Sites
SCRD DRYCLEANERS.....	State Coalition for Remediation of Drycleaners Listing
US FIN ASSUR.....	Financial Assurance Information
EPA WATCH LIST.....	EPA WATCH LIST
2020 COR ACTION.....	2020 Corrective Action Program List
TSCA.....	Toxic Substances Control Act
TRIS.....	Toxic Chemical Release Inventory System
SSTS.....	Section 7 Tracking Systems
ROD.....	Records Of Decision
RMP.....	Risk Management Plans
RAATS.....	RCRA Administrative Action Tracking System
PRP.....	Potentially Responsible Parties
PADS.....	PCB Activity Database System
ICIS.....	Integrated Compliance Information System
FTTS.....	FIFRA/ TSCA Tracking System - FIFRA (Federal Insecticide, Fungicide, & Rodenticide Act)/TSCA (Toxic Substances Control Act)

## EXECUTIVE SUMMARY

MLTS.....	Material Licensing Tracking System
COAL ASH DOE.....	Steam-Electric Plant Operation Data
COAL ASH EPA.....	Coal Combustion Residues Surface Impoundments List
PCB TRANSFORMER.....	PCB Transformer Registration Database
RADINFO.....	Radiation Information Database
HIST FTTS.....	FIFRA/TSCA Tracking System Administrative Case Listing
DOT OPS.....	Incident and Accident Data
CONSENT.....	Superfund (CERCLA) Consent Decrees
INDIAN RESERV.....	Indian Reservations
FUSRAP.....	Formerly Utilized Sites Remedial Action Program
UMTRA.....	Uranium Mill Tailings Sites
LEAD SMELTERS.....	Lead Smelter Sites
US AIRS.....	Aerometric Information Retrieval System Facility Subsystem
US MINES.....	Mines Master Index File
ABANDONED MINES.....	Abandoned Mines
FINDS.....	Facility Index System/Facility Registry System
UXO.....	Unexploded Ordnance Sites
DOCKET HWC.....	Hazardous Waste Compliance Docket Listing
ECHO.....	Enforcement & Compliance History Information
FUELS PROGRAM.....	EPA Fuels Program Registered Listing
CA BOND EXP. PLAN.....	Bond Expenditure Plan
Cortese.....	"Cortese" Hazardous Waste & Substances Sites List
CUPA Listings.....	CUPA Resources List
EMI.....	Emissions Inventory Data
ENF.....	Enforcement Action Listing
Financial Assurance.....	Financial Assurance Information Listing
ICE.....	ICE
LOS ANGELES CO. HMS.....	HMS: Street Number List
HWP.....	EnviroStor Permitted Facilities Listing
HWT.....	Registered Hazardous Waste Transporter Database
MINES.....	Mines Site Location Listing
MWMP.....	Medical Waste Management Program Listing
NPDES.....	NPDES Permits Listing
PEST LIC.....	Pesticide Regulation Licenses Listing
PROC.....	Certified Processors Database
LA Co. Site Mitigation.....	Site Mitigation List
UIC.....	UIC Listing
WASTEWATER PITS.....	Oil Wastewater Pits Listing
WDS.....	Waste Discharge System
CIWQS.....	California Integrated Water Quality System
CERS.....	CERS
WIP.....	Well Investigation Program Case List
MILITARY PRIV SITES.....	MILITARY PRIV SITES (GEOTRACKER)
PROD WATER PONDS.....	PROD WATER PONDS (GEOTRACKER)
NON-CASE INFO.....	NON-CASE INFO (GEOTRACKER)
UIC GEO.....	UIC GEO (GEOTRACKER)
SAMPLING POINT.....	SAMPLING POINT (GEOTRACKER)
OTHER OIL GAS.....	OTHER OIL & GAS (GEOTRACKER)
WELL STIM PROJ.....	Well Stimulation Project (GEOTRACKER)
WDR.....	Waste Discharge Requirements Listing
PROJECT.....	PROJECT (GEOTRACKER)

### **EDR HIGH RISK HISTORICAL RECORDS**

#### ***EDR Exclusive Records***

EDR MGP..... EDR Proprietary Manufactured Gas Plants

## EXECUTIVE SUMMARY

### EDR RECOVERED GOVERNMENT ARCHIVES

#### ***Exclusive Recovered Govt. Archives***

RGA LF..... Recovered Government Archive Solid Waste Facilities List  
RGA LUST..... Recovered Government Archive Leaking Underground Storage Tank

### SURROUNDING SITES: SEARCH RESULTS

Surrounding sites were identified in the following databases.

Elevations have been determined from the USGS Digital Elevation Model and should be evaluated on a relative (not an absolute) basis. Relative elevation information between sites of close proximity should be field verified. Sites with an elevation equal to or higher than the target property have been differentiated below from sites with an elevation lower than the target property.

Page numbers and map identification numbers refer to the EDR Radius Map report where detailed data on individual sites can be reviewed.

Sites listed in ***bold italics*** are in multiple databases.

Unmappable (orphan) sites are not considered in the foregoing analysis.

### STANDARD ENVIRONMENTAL RECORDS

#### ***Federal CERCLIS NFRAP site list***

SEMS-ARCHIVE: SEMS-ARCHIVE (Superfund Enterprise Management System Archive) tracks sites that have no further interest under the Federal Superfund Program based on available information. The list was formerly known as the CERCLIS-NFRAP, renamed to SEMS ARCHIVE by the EPA in 2015. EPA may perform a minimal level of assessment work at a site while it is archived if site conditions change and/or new information becomes available. Archived sites have been removed and archived from the inventory of SEMS sites. Archived status indicates that, to the best of EPA's knowledge, assessment at a site has been completed and that EPA has determined no further steps will be taken to list the site on the National Priorities List (NPL), unless information indicates this decision was not appropriate or other considerations require a recommendation for listing at a later time. The decision does not necessarily mean that there is no hazard associated with a given site; it only means that, based upon available information, the location is not judged to be potential NPL site.

A review of the SEMS-ARCHIVE list, as provided by EDR, and dated 12/13/2018 has revealed that there are 2 SEMS-ARCHIVE sites within approximately 0.5 miles of the target property.

<u>Equal/Higher Elevation</u>	<u>Address</u>	<u>Direction / Distance</u>	<u>Map ID</u>	<u>Page</u>
<b><i>J.H. BAXTER &amp; CO.</i></b> Site ID: 0904066 EPA Id: CAD008480204	<b><i>1710 W. 8TH ST.</i></b>	<b><i>SSE 1/4 - 1/2 (0.342 mi.)</i></b>	<b><i>86</i></b>	<b><i>94</i></b>
<b><i>PROCTOR &amp; GAMBLE MFG</i></b> Site ID: 0903678 EPA Id: CAD008353427	<b><i>1601 W 7TH ST</i></b>	<b><i>S 1/4 - 1/2 (0.429 mi.)</i></b>	<b><i>M89</i></b>	<b><i>106</i></b>

## EXECUTIVE SUMMARY

### ***Federal RCRA generators list***

RCRA-SQG: RCRAInfo is EPA's comprehensive information system, providing access to data supporting the Resource Conservation and Recovery Act (RCRA) of 1976 and the Hazardous and Solid Waste Amendments (HSWA) of 1984. The database includes selective information on sites which generate, transport, store, treat and/or dispose of hazardous waste as defined by the Resource Conservation and Recovery Act (RCRA). Small quantity generators (SQGs) generate between 100 kg and 1,000 kg of hazardous waste per month.

A review of the RCRA-SQG list, as provided by EDR, and dated 03/01/2018 has revealed that there are 5 RCRA-SQG sites within approximately 0.25 miles of the target property.

<u>Equal/Higher Elevation</u>	<u>Address</u>	<u>Direction / Distance</u>	<u>Map ID</u>	<u>Page</u>
<b>M &amp; H TUNE</b> EPA ID:: CAD981682594	<b>1190 E ANAHEIM ST</b>	<b>W 1/8 - 1/4 (0.204 mi.)</b>	<b>K76</b>	<b>67</b>
<b>PENNY AUTO BODY WORK</b> EPA ID:: CAD028426823	<b>1175 E ANAHEIM STREET</b>	<b>W 1/8 - 1/4 (0.228 mi.)</b>	<b>K81</b>	<b>70</b>
<u>Lower Elevation</u>	<u>Address</u>	<u>Direction / Distance</u>	<u>Map ID</u>	<u>Page</u>
<b>P&amp;N AUTO BODY SHOP</b> EPA ID:: CAD982008641	<b>1611 E ANAHEIM ST</b>	<b>ENE 0 - 1/8 (0.030 mi.)</b>	<b>C18</b>	<b>14</b>
<b>HANDY NABOR RENTS</b> EPA ID:: CAD981440969	<b>1735 E ANAHEIM</b>	<b>ENE 0 - 1/8 (0.121 mi.)</b>	<b>H61</b>	<b>42</b>
<b>LONG BEACH PUBLIC TR</b> EPA ID:: CAD050125194	<b>1300 GARDENIA AVENUE</b>	<b>ENE 1/8 - 1/4 (0.202 mi.)</b>	<b>J75</b>	<b>64</b>

### ***State- and tribal - equivalent CERCLIS***

ENVIROSTOR: The Department of Toxic Substances Control's (DTSC's) Site Mitigation and Brownfields Reuse Program's (SMBRP's) EnviroStor database identifies sites that have known contamination or sites for which there may be reasons to investigate further. The database includes the following site types: Federal Superfund sites (National Priorities List (NPL)); State Response, including Military Facilities and State Superfund; Voluntary Cleanup; and School sites. EnviroStor provides similar information to the information that was available in CalSites, and provides additional site information, including, but not limited to, identification of formerly-contaminated properties that have been released for reuse, properties where environmental deed restrictions have been recorded to prevent inappropriate land uses, and risk characterization information that is used to assess potential impacts to public health and the environment at contaminated sites.

A review of the ENVIROSTOR list, as provided by EDR, and dated 10/29/2018 has revealed that there are 12 ENVIROSTOR sites within approximately 1 mile of the target property.

<u>Equal/Higher Elevation</u>	<u>Address</u>	<u>Direction / Distance</u>	<u>Map ID</u>	<u>Page</u>
<b>PROCTOR &amp; GAMBLE MAN</b> Facility Id: 19280309 Status: Refer: RWQCB	<b>1601 WEST 7TH STREET</b>	<b>S 1/4 - 1/2 (0.429 mi.)</b>	<b>M90</b>	<b>109</b>
<b>LBUSD-POLYTECHNIC HI</b> Facility Id: 60001962 Status: No Further Action	<b>1600 ATLANTIC AVENUE</b>	<b>WNW 1/2 - 1 (0.649 mi.)</b>	<b>95</b>	<b>123</b>
<b>UNITED METHODIST CHU</b>	<b>1535 ATLANTIC AVENUE</b>	<b>WNW 1/2 - 1 (0.750 mi.)</b>	<b>O96</b>	<b>134</b>

## EXECUTIVE SUMMARY

Facility Id: 60000028  
Status: No Action Required

<b>ROOSEVELT ELEMENTARY</b>	<b>SW CORNER OF ATLANTI</b>	<b>WNW 1/2 - 1 (0.755 mi.)</b>	<b>O97</b>	<b>137</b>
-----------------------------	-----------------------------	--------------------------------	------------	------------

Facility Id: 60001953  
Status: No Further Action

<b>ROOSEVELT ELEMENTARY</b>	<b>1574 LINDEN AVENUE</b>	<b>WNW 1/2 - 1 (0.792 mi.)</b>	<b>O99</b>	<b>158</b>
-----------------------------	---------------------------	--------------------------------	------------	------------

Facility Id: 60001492  
Status: No Further Action

<b>ROOSEVELT ELEMENTARY</b>	<b>1574 LINDEN AVENUE</b>	<b>WNW 1/2 - 1 (0.831 mi.)</b>	<b>102</b>	<b>178</b>
-----------------------------	---------------------------	--------------------------------	------------	------------

Facility Id: 19820124  
Status: No Action Required

<b>ROBERT E. LEE SCHOOL</b>	<b>1620 TEMPLE AVENUE</b>	<b>ENE 1/2 - 1 (0.836 mi.)</b>	<b>103</b>	<b>180</b>
-----------------------------	---------------------------	--------------------------------	------------	------------

Facility Id: 19820022  
Status: No Action Required

<b>BROADWAY/GOLDEN AVEN</b>	<b>BROADWAY AVENUE/GOLD</b>	<b>SW 1/2 - 1 (0.976 mi.)</b>	<b>105</b>	<b>183</b>
-----------------------------	-----------------------------	-------------------------------	------------	------------

Facility Id: 19880010  
Status: No Further Action

CARL'S AUTO BODY, IN	1101 OBISPO AVENUE	E 1/2 - 1 (0.991 mi.)	106	186
----------------------	--------------------	-----------------------	-----	-----

Facility Id: 19750075  
Status: Refer: Other Agency

<u>Lower Elevation</u>	<u>Address</u>	<u>Direction / Distance</u>	<u>Map ID</u>	<u>Page</u>
<b>JESSIE ELWIN NELSON</b>	<b>1778 EAST 20TH STREE</b>	<b>NNE 1/2 - 1 (0.786 mi.)</b>	<b>P98</b>	<b>141</b>
Facility Id: 19760018 Status: Certified / Operation & Maintenance				
<b>20TH STREET SCHOOL</b>	<b>1777 EAST 20TH STREE</b>	<b>N 1/2 - 1 (0.799 mi.)</b>	<b>P100</b>	<b>168</b>
Facility Id: 19760020 Status: Certified				
<b>CHEMOIL REFINING COR</b>	<b>2020 WALNUT AVENUE</b>	<b>N 1/2 - 1 (0.806 mi.)</b>	<b>101</b>	<b>174</b>
Facility Id: 19290040 Facility Id: 71002155 Status: Refer: RWQCB Status: Refer: Other Agency				

### **State and tribal leaking storage tank lists**

LUST: Leaking Underground Storage Tank (LUST) Sites included in GeoTracker. GeoTracker is the Water Boards data management system for sites that impact, or have the potential to impact, water quality in California, with emphasis on groundwater.

A review of the LUST list, as provided by EDR, has revealed that there are 10 LUST sites within approximately 0.5 miles of the target property.

<u>Equal/Higher Elevation</u>	<u>Address</u>	<u>Direction / Distance</u>	<u>Map ID</u>	<u>Page</u>
<b>GAVIOTA HEIGHTS</b>	<b>1200 GAVIOTA AVE</b>	<b>ESE 0 - 1/8 (0.086 mi.)</b>	<b>E45</b>	<b>32</b>
Database: LUST REG 4, Date of Government Version: 09/07/2004 Facility Id: 908130525 Status: Pollution Characterization				

## EXECUTIVE SUMMARY

Global ID: T0603701963				
<b>GAVIOTA HEIGHTS</b>	<b>1200 GAVIOTA AVE</b>	<b>ESE 0 - 1/8 (0.086 mi.)</b>	<b>E47</b>	<b>33</b>
Database: LUST, Date of Government Version: 09/10/2018				
Status: Completed - Case Closed				
Global Id: T0603701963				
<b>EA PROPERTY (FOR DOR</b>	<b>1155 ANAHEIM ST E</b>	<b>W 1/4 - 1/2 (0.297 mi.)</b>	<b>85</b>	<b>81</b>
Database: LUST, Date of Government Version: 09/10/2018				
Database: LUST REG 4, Date of Government Version: 09/07/2004				
Status: Open - Verification Monitoring				
Facility Id: 908130225				
Status: Pollution Characterization				
Global Id: T0603701936				
Global ID: T0603701936				
<b>THRIFTY #005</b>	<b>998 ANAHEIM ST E</b>	<b>W 1/4 - 1/2 (0.437 mi.)</b>	<b>N91</b>	<b>110</b>
Database: LUST, Date of Government Version: 09/10/2018				
Database: LUST REG 4, Date of Government Version: 09/07/2004				
Status: Open - Remediation				
Facility Id: 908130298				
Status: Pollution Characterization				
Global Id: T0603701943				
Global ID: T0603701943				
<b>ARCO #9505</b>	<b>998 E ANAHEIM STREET</b>	<b>W 1/4 - 1/2 (0.438 mi.)</b>	<b>N92</b>	<b>121</b>
Database: LUST, Date of Government Version: 09/10/2018				
Status: Completed - Case Closed				
Global Id: T10000000994				
<u>Lower Elevation</u>	<u>Address</u>	<u>Direction / Distance</u>	<u>Map ID</u>	<u>Page</u>
<b>MOBIL</b>	<b>1669 ANAHEIM ST W</b>	<b>ENE 0 - 1/8 (0.048 mi.)</b>	<b>C28</b>	<b>18</b>
Database: LUST, Date of Government Version: 09/10/2018				
Database: LUST REG 4, Date of Government Version: 09/07/2004				
Status: Open - Remediation				
Facility Id: 908130034				
Status: Pollution Characterization				
Global Id: T0603701918				
Global ID: T0603701918				
<b>LB FIRE STATION #10</b>	<b>1417 PETERSON AVE</b>	<b>N 1/8 - 1/4 (0.167 mi.)</b>	<b>I68</b>	<b>47</b>
Database: LUST, Date of Government Version: 09/10/2018				
Database: LUST REG 4, Date of Government Version: 09/07/2004				
Status: Open - Remediation				
Facility Id: 908130289				
Status: Remediation Plan				
Global Id: T0603701942				
Global ID: T0603701942				
<b>LONG BEACH TRANSIT</b>	<b>1963 ANAHEIM ST</b>	<b>E 1/8 - 1/4 (0.232 mi.)</b>	<b>J83</b>	<b>72</b>
Database: LUST, Date of Government Version: 09/10/2018				
Database: LUST REG 4, Date of Government Version: 09/07/2004				
Status: Open - Remediation				
Facility Id: 908130652				
Status: Preliminary site assessment underway				
Global Id: T060378240				
Global ID: T060378240				
<b>VACANT LOT</b>	<b>ALAMITOS AVE &amp; ORANG</b>	<b>NW 1/4 - 1/2 (0.377 mi.)</b>	<b>L87</b>	<b>101</b>
Database: LUST REG 4, Date of Government Version: 09/07/2004				



## EXECUTIVE SUMMARY

Facility Id: 908020361  
 Status: Preliminary site assessment underway  
 Global ID: T0603789341

VACANT LOT                                      ALAMITOS AVE & ORANG                      NW 1/4 - 1/2 (0.377 mi.)                      L88                      102  
 Database: LUST, Date of Government Version: 09/10/2018  
 Status: Completed - Case Closed  
 Global Id: T0603789341

### **State and tribal registered storage tank lists**

UST: The Underground Storage Tank database contains registered USTs. USTs are regulated under Subtitle I of the Resource Conservation and Recovery Act (RCRA). The data come from the State Water Resources Control Board's Hazardous Substance Storage Container Database.

A review of the UST list, as provided by EDR, has revealed that there are 28 UST sites within approximately 0.25 miles of the target property.

<u>Equal/Higher Elevation</u>	<u>Address</u>	<u>Direction / Distance</u>	<u>Map ID</u>	<u>Page</u>
Not reported Database: LONG BEACH UST, Date of Government Version: 03/09/2017	1545 E ANAHEIM ST	NNE 0 - 1/8 (0.011 mi.)	A5	11
Not reported Database: LONG BEACH UST, Date of Government Version: 03/09/2017	1475 E ANAHEIM ST	NW 0 - 1/8 (0.013 mi.)	A9	12
LOAD, LOCK & ROLL Database: LONG BEACH UST, Date of Government Version: 03/09/2017	1430 E ANAHEIM ST	W 0 - 1/8 (0.016 mi.)	A10	12
Not reported Database: LONG BEACH UST, Date of Government Version: 03/09/2017	1415 E ANAHEIM ST	WNW 0 - 1/8 (0.042 mi.)	B23	17
Not reported Database: LONG BEACH UST, Date of Government Version: 03/09/2017	1209 HOFFMAN AVE	WSW 0 - 1/8 (0.043 mi.)	D25	18
COMMUNITY REHABILITA Database: LONG BEACH UST, Date of Government Version: 03/09/2017	1409 E ANAHEIM ST	WNW 0 - 1/8 (0.051 mi.)	B29	26
Not reported Database: LONG BEACH UST, Date of Government Version: 03/09/2017	1133 GAVIOTA AVE	ESE 0 - 1/8 (0.062 mi.)	E33	27
Not reported Database: LONG BEACH UST, Date of Government Version: 03/09/2017	1129 GAVIOTA AVE	SE 0 - 1/8 (0.066 mi.)	E35	28
Not reported Database: LONG BEACH UST, Date of Government Version: 03/09/2017	1121 GAVIOTA AVE	SE 0 - 1/8 (0.077 mi.)	E42	31
Not reported Database: LONG BEACH UST, Date of Government Version: 03/09/2017	1122 GAVIOTA AVE	SE 0 - 1/8 (0.096 mi.)	E53	40
DEMO/VACANT Database: LONG BEACH UST, Date of Government Version: 03/09/2017	1100 GAVIOTA AVE	SE 0 - 1/8 (0.100 mi.)	E54	40
Not reported Database: LONG BEACH UST, Date of Government Version: 03/09/2017	1319 WARREN AVE	WNW 1/8 - 1/4 (0.132 mi.)	G63	45
Not reported Database: LONG BEACH UST, Date of Government Version: 03/09/2017	1219 E ANAHEIM ST	WNW 1/8 - 1/4 (0.157 mi.)	G64	45
VACANT/FORMERLY HAP' Database: LONG BEACH UST, Date of Government Version: 03/09/2017	1250 ORANGE AVE	W 1/8 - 1/4 (0.164 mi.)	G67	47
B AUTO REPAIR Database: LONG BEACH UST, Date of Government Version: 03/09/2017	1190 E ANAHEIM ST	W 1/8 - 1/4 (0.204 mi.)	K77	68

## EXECUTIVE SUMMARY

<u>Equal/Higher Elevation</u>	<u>Address</u>	<u>Direction / Distance</u>	<u>Map ID</u>	<u>Page</u>
SALIN'S AUTOMOTIVE Database: LONG BEACH UST, Date of Government Version: 03/09/2017	1698 E 10TH ST	SSE 1/8 - 1/4 (0.216 mi.)	78	69
Not reported Database: LONG BEACH UST, Date of Government Version: 03/09/2017	1165 E ANAHEIM ST	WNW 1/8 - 1/4 (0.245 mi.)	K84	81
<u>Lower Elevation</u>	<u>Address</u>	<u>Direction / Distance</u>	<u>Map ID</u>	<u>Page</u>
CMH DEVELOPMENT Database: LONG BEACH UST, Date of Government Version: 03/09/2017	1569 E ANAHEIM ST	NNE 0 - 1/8 (0.028 mi.)	A16	14
ALTAIR Database: LONG BEACH UST, Date of Government Version: 03/09/2017	1619 E ANAHEIM ST	ENE 0 - 1/8 (0.038 mi.)	C20	16
Not reported Database: LONG BEACH UST, Date of Government Version: 03/09/2017	1637 E ANAHEIM ST	ENE 0 - 1/8 (0.067 mi.)	C36	28
Not reported Database: LONG BEACH UST, Date of Government Version: 03/09/2017	1818 E ANAHEIM ST	E 1/8 - 1/4 (0.158 mi.)	H65	46
FIRE STATION 10 (2 D Database: LONG BEACH UST, Date of Government Version: 03/09/2017	1417 PETERSON AVE	N 1/8 - 1/4 (0.167 mi.)	I69	57
SEE 1300 GARDENIA AV Database: LONG BEACH UST, Date of Government Version: 03/09/2017	1859 E ANAHEIM ST	E 1/8 - 1/4 (0.180 mi.)	J70	57
Not reported Database: LONG BEACH UST, Date of Government Version: 03/09/2017	1901 E ANAHEIM ST	E 1/8 - 1/4 (0.198 mi.)	J71	57
SEE 1963 E. ANAHEIM Database: LONG BEACH UST, Date of Government Version: 03/09/2017	1300 GARDENIA AVE	ENE 1/8 - 1/4 (0.202 mi.)	J74	64
L.B.F.D. DISPATCH (1 Database: LONG BEACH UST, Date of Government Version: 03/09/2017	1465 PETERSON AVE	N 1/8 - 1/4 (0.220 mi.)	I79	69
Not reported Database: LONG BEACH UST, Date of Government Version: 03/09/2017	1916 E ANAHEIM ST	E 1/8 - 1/4 (0.221 mi.)	J80	69
LONG BEACH TRANSIT Database: UST, Date of Government Version: 09/10/2018 Database: LONG BEACH UST, Date of Government Version: 03/09/2017	1963 E ANAHEIM ST	ENE 1/8 - 1/4 (0.230 mi.)	82	72

### ADDITIONAL ENVIRONMENTAL RECORDS

#### ***Local Lists of Registered Storage Tanks***

SWEEPS UST: Statewide Environmental Evaluation and Planning System. This underground storage tank listing was updated and maintained by a company contacted by the SWRCB in the early 1990's. The listing is no longer updated or maintained. The local agency is the contact for more information on a site on the SWEEPS list.

A review of the SWEEPS UST list, as provided by EDR, and dated 06/01/1994 has revealed that there are 2 SWEEPS UST sites within approximately 0.25 miles of the target property.

<u>Lower Elevation</u>	<u>Address</u>	<u>Direction / Distance</u>	<u>Map ID</u>	<u>Page</u>
<b>LB FIRE STATION #10</b>	<b>1417 PETERSON AVE</b>	<b>N 1/8 - 1/4 (0.167 mi.)</b>	<b>I68</b>	<b>47</b>

## EXECUTIVE SUMMARY

<b>LONG BEACH TRANSIT</b>	<b>1300 GARDENIA AVE</b>	<b>ENE 1/8 - 1/4 (0.202 mi.)</b>	<b>J73</b>	<b>61</b>
Status: A				
Tank Status: A				
Comp Number: 6416				

HIST UST: Historical UST Registered Database.

A review of the HIST UST list, as provided by EDR, and dated 10/15/1990 has revealed that there is 1 HIST UST site within approximately 0.25 miles of the target property.

<u>Lower Elevation</u>	<u>Address</u>	<u>Direction / Distance</u>	<u>Map ID</u>	<u>Page</u>
<b>LONG BEACH PUBLIC TR</b> Facility Id: 00000006416	<b>1300 GARDENIA AVE.</b>	<b>ENE 1/8 - 1/4 (0.202 mi.)</b>	<b>J72</b>	<b>57</b>

CA FID UST: The Facility Inventory Database contains active and inactive underground storage tank locations. The source is the State Water Resource Control Board.

A review of the CA FID UST list, as provided by EDR, and dated 10/31/1994 has revealed that there is 1 CA FID UST site within approximately 0.25 miles of the target property.

<u>Lower Elevation</u>	<u>Address</u>	<u>Direction / Distance</u>	<u>Map ID</u>	<u>Page</u>
<b>LONG BEACH TRANSIT</b> Facility Id: 19000747 Status: A	<b>1300 GARDENIA AVE</b>	<b>ENE 1/8 - 1/4 (0.202 mi.)</b>	<b>J73</b>	<b>61</b>

### ***Other Ascertainable Records***

**DRYCLEANERS:** A list of drycleaner related facilities that have EPA ID numbers. These are facilities with certain SIC codes: power laundries, family and commercial; garment pressing and cleaners' agents; linen supply; coin-operated laundries and cleaning; drycleaning plants except rugs; carpet and upholster cleaning; industrial launderers; laundry and garment services.

A review of the DRYCLEANERS list, as provided by EDR, has revealed that there are 2 DRYCLEANERS sites within approximately 0.25 miles of the target property.

<u>Equal/Higher Elevation</u>	<u>Address</u>	<u>Direction / Distance</u>	<u>Map ID</u>	<u>Page</u>
FANCY CLEANERS Database: DRYCLEAN SOUTH COAST, Date of Government Version: 10/04/2018	1121 GAVIOTA	SE 0 - 1/8 (0.077 mi.)	E41	30
HAP'S CLEANERS Database: DRYCLEAN SOUTH COAST, Date of Government Version: 10/04/2018	1250 ORANGE AVE	W 1/8 - 1/4 (0.164 mi.)	G66	46

## EXECUTIVE SUMMARY

HIST CORTESE: The sites for the list are designated by the State Water Resource Control Board [LUST], the Integrated Waste Board [SWF/LS], and the Department of Toxic Substances Control [CALSITES]. This listing is no longer updated by the state agency.

A review of the HIST CORTESE list, as provided by EDR, and dated 04/01/2001 has revealed that there are 7 HIST CORTESE sites within approximately 0.5 miles of the target property.

<u>Equal/Higher Elevation</u>	<u>Address</u>	<u>Direction / Distance</u>	<u>Map ID</u>	<u>Page</u>
EMPIRE CONTAINER COR Reg Id: I-21782	1161 WALNUT	SSE 0 - 1/8 (0.023 mi.)	A15	14
<b>GAVIOTA HEIGHTS</b> Reg Id: 908130525	<b>1200 GAVIOTA AVE</b>	<b>ESE 0 - 1/8 (0.086 mi.)</b>	<b>E47</b>	<b>33</b>
1065 ASSOCIATES Reg Id: I-05238	1065 WALNUT	S 0 - 1/8 (0.108 mi.)	57	41
<b>EA PROPERTY (FOR DOR)</b> Reg Id: 908130225	<b>1155 ANAHEIM ST E</b>	<b>W 1/4 - 1/2 (0.297 mi.)</b>	<b>85</b>	<b>81</b>
<b>THRIFTY #005</b> Reg Id: 908130298	<b>998 ANAHEIM ST E</b>	<b>W 1/4 - 1/2 (0.437 mi.)</b>	<b>N91</b>	<b>110</b>
<u>Lower Elevation</u>	<u>Address</u>	<u>Direction / Distance</u>	<u>Map ID</u>	<u>Page</u>
<b>MOBIL</b> Reg Id: 908130034	<b>1669 ANAHEIM ST W</b>	<b>ENE 0 - 1/8 (0.048 mi.)</b>	<b>C28</b>	<b>18</b>
<b>LB FIRE STATION #10</b> Reg Id: 908130289	<b>1417 PETERSON AVE</b>	<b>N 1/8 - 1/4 (0.167 mi.)</b>	<b>I68</b>	<b>47</b>

Notify 65: Listings of all Proposition 65 incidents reported to counties by the State Water Resources Control Board and the Regional Water Quality Control Board. This database is no longer updated by the reporting agency.

A review of the Notify 65 list, as provided by EDR, and dated 09/19/2018 has revealed that there are 3 Notify 65 sites within approximately 1 mile of the target property.

<u>Equal/Higher Elevation</u>	<u>Address</u>	<u>Direction / Distance</u>	<u>Map ID</u>	<u>Page</u>
APARTMENT/RESIDENCE Not reported	770 ST. LOUIS 532 E. 7TH	SE 1/4 - 1/2 (0.490 mi.) WSW 1/2 - 1 (0.848 mi.)	93 104	123 183
<u>Lower Elevation</u>	<u>Address</u>	<u>Direction / Distance</u>	<u>Map ID</u>	<u>Page</u>
SHELL GAS STATION	1945 E. PACIFIC COAST	NNE 1/2 - 1 (0.573 mi.)	94	123

### EDR HIGH RISK HISTORICAL RECORDS

#### **EDR Exclusive Records**

EDR Hist Auto: EDR has searched selected national collections of business directories and has collected listings of potential gas station/filling station/service station sites that were available to EDR

## EXECUTIVE SUMMARY

researchers. EDR's review was limited to those categories of sources that might, in EDR's opinion, include gas station/filling station/service station establishments. The categories reviewed included, but were not limited to gas, gas station, gasoline station, filling station, auto, automobile repair, auto service station, service station, etc. This database falls within a category of information EDR classifies as "High Risk Historical Records", or HRHR. EDR's HRHR effort presents unique and sometimes proprietary data about past sites and operations that typically create environmental concerns, but may not show up in current government records searches.

A review of the EDR Hist Auto list, as provided by EDR, has revealed that there are 22 EDR Hist Auto sites within approximately 0.125 miles of the target property.

<u>Equal/Higher Elevation</u>	<u>Address</u>	<u>Direction / Distance</u>	<u>Map ID</u>	<u>Page</u>
BEDWELL B J	1545 E ANAHEIM ST	NNE 0 - 1/8 (0.011 mi.)	A6	11
STANDARD STATIONS IN	1543 E ANAHEIM ST	NNE 0 - 1/8 (0.011 mi.)	A7	12
ALLEN L C	1433 E ANAHEIM ST	NW 0 - 1/8 (0.017 mi.)	A11	13
HIATT J D	1427 E ANAHEIM ST	NW 0 - 1/8 (0.021 mi.)	B12	13
CAWTHON M C	1600 E ANAHEIM ST	ENE 0 - 1/8 (0.021 mi.)	A13	13
BERNIE S TRANSMISSIO	1620 E ANAHEIM RD	ENE 0 - 1/8 (0.041 mi.)	C22	17
STANLEY A G	1420 E ANAHEIM ST	WNW 0 - 1/8 (0.043 mi.)	B24	17
BLAISDELL A H	1209 HOFFMAN AV	WSW 0 - 1/8 (0.043 mi.)	D26	18
DUKE S MUFFLER SERVI	1404 E ANAHEIM ST	W 0 - 1/8 (0.055 mi.)	B30	26
HUNTER F W	1401 E ANAHEIM	WNW 0 - 1/8 (0.062 mi.)	B31	26
GUNDRY USED CARS	1380 E ANAHEIM ST	WNW 0 - 1/8 (0.070 mi.)	B39	29
DEATON & BOSWELL	1360 E ANAHEIM ST	W 0 - 1/8 (0.080 mi.)	D43	31
CENTRAL RADIATOR & F	1348 E ANAHEIM ST	W 0 - 1/8 (0.114 mi.)	G58	42
BRIGGS JIM CO	1340 E ANAHEIM ST	W 0 - 1/8 (0.123 mi.)	G62	45

<u>Lower Elevation</u>	<u>Address</u>	<u>Direction / Distance</u>	<u>Map ID</u>	<u>Page</u>
STANDARD OIL CO	1599 E ANAHEIM ST	NE 0 - 1/8 (0.011 mi.)	A8	12
BOB S MOTOR CLINIC	1602 E ANAHEIM ST	ENE 0 - 1/8 (0.023 mi.)	C14	13
JONES J A	1613 E ANAHEIM ST	ENE 0 - 1/8 (0.031 mi.)	C19	16
WITHERS HARVEY	1715 E ANAHEIM ST	ENE 0 - 1/8 (0.091 mi.)	F50	39
BLAISDELL H A	1717 E ANAHEIM	ENE 0 - 1/8 (0.092 mi.)	F52	40
A&A AUTOMOTIVE SERVI	1731 E ANAHEIM ST	ENE 0 - 1/8 (0.103 mi.)	F56	41
GENERAL PETROLEUM CO	1751 E ANAHEIM ST	ENE 0 - 1/8 (0.116 mi.)	H59	42
HASHA CEALVAIR	1350 WALNUT AV	NNE 0 - 1/8 (0.120 mi.)	60	42

EDR Hist Cleaner: EDR has searched selected national collections of business directories and has collected listings of potential dry cleaner sites that were available to EDR researchers. EDR's review was limited to those categories of sources that might, in EDR's opinion, include dry cleaning establishments. The categories reviewed included, but were not limited to dry cleaners, cleaners, laundry, laundromat, cleaning/laundry, wash & dry etc. This database falls within a category of information EDR classifies as "High Risk Historical Records", or HRHR. EDR's HRHR effort presents unique and sometimes proprietary data about past sites and operations that typically create environmental concerns, but may not show up in current government records searches.

A review of the EDR Hist Cleaner list, as provided by EDR, has revealed that there are 15 EDR Hist Cleaner sites within approximately 0.125 miles of the target property.

<u>Equal/Higher Elevation</u>	<u>Address</u>	<u>Direction / Distance</u>	<u>Map ID</u>	<u>Page</u>
IDEAL LAUNDRY	1500 E ANAHEIM ST	0 - 1/8 (0.000 mi.)	A4	11
THRIFTY WASH	1416 E ANAHEIM ST	WNW 0 - 1/8 (0.045 mi.)	B27	18
LANGAN J F	1401 E ANAHEIM ST	WNW 0 - 1/8 (0.062 mi.)	B32	27
INDEPENDENT WHOLESAL	1129 GAVIOTA AV	SE 0 - 1/8 (0.066 mi.)	E34	27
FANCY CLEANERS & DYE	1121 GAVIOTA AVE	SE 0 - 1/8 (0.077 mi.)	E40	29

## EXECUTIVE SUMMARY

<u>Equal/Higher Elevation</u>	<u>Address</u>	<u>Direction / Distance</u>	<u>Map ID</u>	<u>Page</u>
FANCY CLEANERS & DYE	1200 GAVIOTA AV	ESE 0 - 1/8 (0.086 mi.)	E46	33
<u>Lower Elevation</u>	<u>Address</u>	<u>Direction / Distance</u>	<u>Map ID</u>	<u>Page</u>
GAVIOTA CLEANERS	1609 E ANAHEIM ST	ENE 0 - 1/8 (0.028 mi.)	C17	14
OCONNOR GENEVIEVE MR	1619 E ANAHEIM ST	ENE 0 - 1/8 (0.038 mi.)	C21	17
O CONNOR GENEVIEVE M	1639 E ANAHEIM ST	ENE 0 - 1/8 (0.067 mi.)	C37	28
FIKES CLEANERS	1647 E ANAHEIM ST	ENE 0 - 1/8 (0.069 mi.)	C38	29
NORTON J R	1323 GAVIOTA AV	NE 0 - 1/8 (0.082 mi.)	F44	32
SCHARS J H	1709 E ANAHEIM ST	ENE 0 - 1/8 (0.087 mi.)	F48	39
ESCOBEDO O A JR	1701 E ANAHEIM ST	ENE 0 - 1/8 (0.088 mi.)	F49	39
TYLER A P	1358 PETERSON	N 0 - 1/8 (0.091 mi.)	51	39
MISSION CLEANERS & D	1731 E ANAHEIM ST	ENE 0 - 1/8 (0.103 mi.)	F55	40

## EXECUTIVE SUMMARY

Due to poor or inadequate address information, the following sites were not mapped. Count: 4 records.

<u>Site Name</u>	<u>Database(s)</u>
PUBLIC SERVICE TRANSFER STATION #1	SWF/LF
ARATEX SERVICES (ARAMARK)	LUST
GLENN E. THOMAS AUTO (FORMER)	CPS-SLIC
TOWN CENTER WEST - COMMERCIAL SITE	CPS-SLIC

This map of Long Beach, California, illustrates the Long Beach Freeway (I-110) and its surrounding urban environment. The freeway is shown as a thick black line running vertically through the center of the map. A yellow circle highlights a central area, and a green circle highlights a smaller area within it. Various points are marked with letters (A, B, C, D, E, F, G, H, I, J, K, L, M, N, O, P) and numbers (51, 57, 60, 78, 82, 86, 92, 94, 95, 101, 102, 103, 104, 105, 106). The map also shows major streets such as E 1st St, E 2nd St, E 3rd St, E 4th St, E 5th St, E 6th St, E 7th St, E 8th St, E 9th St, E 10th St, E 11th St, E 12th St, E 13th St, E 14th St, E 15th St, E 16th St, E 17th St, E 18th St, E 19th St, E 20th St, E 21st St, E 22nd St, E 23rd St, E 24th St, E 25th St, E 26th St, E 27th St, E 28th St, E 29th St, E 30th St, E 31st St, E 32nd St, E 33rd St, E 34th St, E 35th St, E 36th St, E 37th St, E 38th St, E 39th St, E 40th St, E 41st St, E 42nd St, E 43rd St, E 44th St, E 45th St, E 46th St, E 47th St, E 48th St, E 49th St, E 50th St, E 51st St, E 52nd St, E 53rd St, E 54th St, E 55th St, E 56th St, E 57th St, E 58th St, E 59th St, E 60th St, E 61st St, E 62nd St, E 63rd St, E 64th St, E 65th St, E 66th St, E 67th St, E 68th St, E 69th St, E 70th St, E 71st St, E 72nd St, E 73rd St, E 74th St, E 75th St, E 76th St, E 77th St, E 78th St, E 79th St, E 80th St, E 81st St, E 82nd St, E 83rd St, E 84th St, E 85th St, E 86th St, E 87th St, E 88th St, E 89th St, E 90th St, E 91st St, E 92nd St, E 93rd St, E 94th St, E 95th St, E 96th St, E 97th St, E 98th St, E 99th St, E 100th St, E 101st St, E 102nd St, E 103rd St, E 104th St, E 105th St, E 106th St, E 107th St, E 108th St, E 109th St, E 110th St, E 111th St, E 112th St, E 113th St, E 114th St, E 115th St, E 116th St, E 117th St, E 118th St, E 119th St, E 120th St, E 121st St, E 122nd St, E 123rd St, E 124th St, E 125th St, E 126th St, E 127th St, E 128th St, E 129th St, E 130th St, E 131st St, E 132nd St, E 133rd St, E 134th St, E 135th St, E 136th St, E 137th St, E 138th St, E 139th St, E 140th St, E 141st St, E 142nd St, E 143rd St, E 144th St, E 145th St, E 146th St, E 147th St, E 148th St, E 149th St, E 150th St, E 151st St, E 152nd St, E 153rd St, E 154th St, E 155th St, E 156th St, E 157th St, E 158th St, E 159th St, E 160th St, E 161st St, E 162nd St, E 163rd St, E 164th St, E 165th St, E 166th St, E 167th St, E 168th St, E 169th St, E 170th St, E 171st St, E 172nd St, E 173rd St, E 174th St, E 175th St, E 176th St, E 177th St, E 178th St, E 179th St, E 180th St, E 181st St, E 182nd St, E 183rd St, E 184th St, E 185th St, E 186th St, E 187th St, E 188th St, E 189th St, E 190th St, E 191st St, E 192nd St, E 193rd St, E 194th St, E 195th St, E 196th St, E 197th St, E 198th St, E 199th St, E 200th St, E 201st St, E 202nd St, E 203rd St, E 204th St, E 205th St, E 206th St, E 207th St, E 208th St, E 209th St, E 210th St, E 211th St, E 212th St, E 213th St, E 214th St, E 215th St, E 216th St, E 217th St, E 218th St, E 219th St, E 220th St, E 221st St, E 222nd St, E 223rd St, E 224th St, E 225th St, E 226th St, E 227th St, E 228th St, E 229th St, E 230th St, E 231st St, E 232nd St, E 233rd St, E 234th St, E 235th St, E 236th St, E 237th St, E 238th St, E 239th St, E 240th St, E 241st St, E 242nd St, E 243rd St, E 244th St, E 245th St, E 246th St, E 247th St, E 248th St, E 249th St, E 250th St, E 251st St, E 252nd St, E 253rd St, E 254th St, E 255th St, E 256th St, E 257th St, E 258th St, E 259th St, E 260th St, E 261st St, E 262nd St, E 263rd St, E 264th St, E 265th St, E 266th St, E 267th St, E 268th St, E 269th St, E 270th St, E 271st St, E 272nd St, E 273rd St, E 274th St, E 275th St, E 276th St, E 277th St, E 278th St, E 279th St, E 280th St, E 281st St, E 282nd St, E 283rd St, E 284th St, E 285th St, E 286th St, E 287th St, E 288th St, E 289th St, E 290th St, E 291st St, E 292nd St, E 293rd St, E 294th St, E 295th St, E 296th St, E 297th St, E 298th St, E 299th St, E 300th St, E 301st St, E 302nd St, E 303rd St, E 304th St, E 305th St, E 306th St, E 307th St, E 308th St, E 309th St, E 310th St, E 311th St, E 312th St, E 313th St, E 314th St, E 315th St, E 316th St, E 317th St, E 318th St, E 319th St, E 320th St, E 321st St, E 322nd St, E 323rd St, E 324th St, E 325th St, E 326th St, E 327th St, E 328th St, E 329th St, E 330th St, E 331st St, E 332nd St, E 333rd St, E 334th St, E 335th St, E 336th St, E 337th St, E 338th St, E 339th St, E 340th St, E 341st St, E 342nd St, E 343rd St, E 344th St, E 345th St, E 346th St, E 347th St, E 348th St, E 349th St, E 350th St, E 351st St, E 352nd St, E 353rd St, E 354th St, E 355th St, E 356th St, E 357th St, E 358th St, E 359th St, E 360th St, E 361st St, E 362nd St, E 363rd St, E 364th St, E 365th St, E 366th St, E 367th St, E 368th St, E 369th St, E 370th St, E 371st St, E 372nd St, E 373rd St, E 374th St, E 375th St, E 376th St, E 377th St, E 378th St, E 379th St, E 380th St, E 381st St, E 382nd St, E 383rd St, E 384th St, E 385th St, E 386th St, E 387th St, E 388th St, E 389th St, E 390th St, E 391st St, E 392nd St, E 393rd St, E 394th St, E 395th St, E 396th St, E 397th St, E 398th St, E 399th St, E 400th St, E 401st St, E 402nd St, E 403rd St, E 404th St, E 405th St, E 406th St, E 407th St, E 408th St, E 409th St, E 410th St, E 411th St, E 412th St, E 413th St, E 414th St, E 415th St, E 416th St, E 417th St, E 418th St, E 419th St, E 420th St, E 421st St, E 422nd St, E 423rd St, E 424th St, E 425th St, E 426th St, E 427th St, E 428th St, E 429th St, E 430th St, E 431st St, E 432nd St, E 433rd St, E 434th St, E 435th St, E 436th St, E 437th St, E 438th St, E 439th St, E 440th St, E 441st St, E 442nd St, E 443rd St, E 444th St, E 445th St, E 446th St, E 447th St, E 448th St, E 449th St, E 450th St, E 451st St, E 452nd St, E 453rd St, E 454th St, E 455th St, E 456th St, E 457th St, E 458th St, E 459th St, E 460th St, E 461st St, E 462nd St, E 463rd St, E 464th St, E 465th St, E 466th St, E 467th St, E 468th St, E 469th St, E 470th St, E 471st St, E 472nd St, E 473rd St, E 474th St, E 475th St, E 476th St, E 477th St, E 478th St, E 479th St, E 480th St, E 481st St, E 482nd St, E 483rd St, E 484

 Dept. Defense Sites

A horizontal number line is shown with tick marks at 0, 1/4, 1/2, and 1 Miles. The segment between 0 and 1/4 is highlighted in yellow.

 500-year flood zone

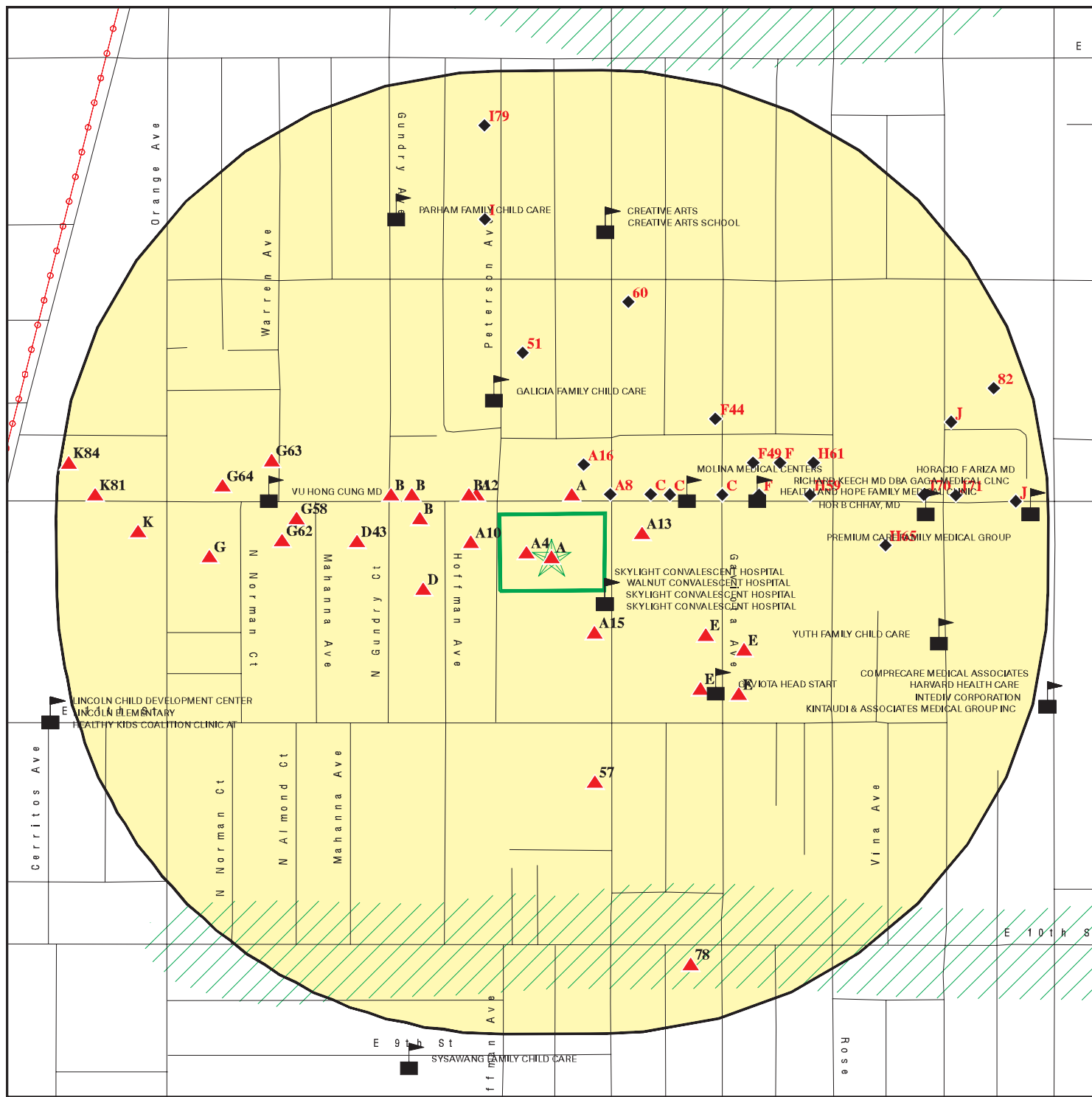
 Areas of Concern

Areas of Concern

Copyright © 2019 EDR, Inc. © 2015 TomTom Rel. 2015.



# DETAIL MAP - 5534223.2S



- Legend**

  - Target Property
  - Sites at elevations higher than or equal to the target property
  - Sites at elevations lower than the target property
  - Manufactured Gas Plants
  - Sensitive Receptors
  - National Priority List Sites
  - Dept. Defense Sites

**Scale:** 0 to 1/4 Miles

**Other Features:**

  - Indian Reservations BIA
  - Power transmission lines
  - 100-year flood zone
  - 500-year flood zone
  - Areas of Concern

This report includes Interactive Map Layers to display and/or hide map information. The legend includes only those icons for the default map view.

SITE NAME: 1500-1546 E Anaheim St & 1205-1209 Walnut Ave  
ADDRESS: 1500-1546 E Anaheim St & 1205-1209 Walnut Ave  
Long Beach CA 90813  
LAT/LONG: 33.782145 / 118.17258

CLIENT: SCS Engineers  
CONTACT: William Tyler Overton  
INQUIRY #: 5534223.2s  
DATE: January 15, 2019 9:07 am

## MAP FINDINGS SUMMARY

Database	Search Distance (Miles)	Target Property	< 1/8	1/8 - 1/4	1/4 - 1/2	1/2 - 1	> 1	Total Plotted
<b>STANDARD ENVIRONMENTAL RECORDS</b>								
<b><i>Federal NPL site list</i></b>								
NPL	1.000		0	0	0	0	NR	0
Proposed NPL	1.000		0	0	0	0	NR	0
NPL LIENS	0.001		0	NR	NR	NR	NR	0
<b><i>Federal Delisted NPL site list</i></b>								
Delisted NPL	1.000		0	0	0	0	NR	0
<b><i>Federal CERCLIS list</i></b>								
FEDERAL FACILITY	0.500		0	0	0	NR	NR	0
SEMS	0.500		0	0	0	NR	NR	0
<b><i>Federal CERCLIS NFRAP site list</i></b>								
SEMS-ARCHIVE	0.500		0	0	2	NR	NR	2
<b><i>Federal RCRA CORRACTS facilities list</i></b>								
CORRACTS	1.000		0	0	0	0	NR	0
<b><i>Federal RCRA non-CORRACTS TSD facilities list</i></b>								
RCRA-TSDF	0.500		0	0	0	NR	NR	0
<b><i>Federal RCRA generators list</i></b>								
RCRA-LQG	0.250		0	0	NR	NR	NR	0
RCRA-SQG	0.250		2	3	NR	NR	NR	5
RCRA-CESQG	0.250		0	0	NR	NR	NR	0
<b><i>Federal institutional controls / engineering controls registries</i></b>								
LUCIS	0.500		0	0	0	NR	NR	0
US ENG CONTROLS	0.500		0	0	0	NR	NR	0
US INST CONTROL	0.500		0	0	0	NR	NR	0
<b><i>Federal ERNS list</i></b>								
ERNS	0.001		0	NR	NR	NR	NR	0
<b><i>State- and tribal - equivalent NPL</i></b>								
RESPONSE	1.000		0	0	0	0	NR	0
<b><i>State- and tribal - equivalent CERCLIS</i></b>								
ENVIROSTOR	1.000		0	0	1	11	NR	12
<b><i>State and tribal landfill and/or solid waste disposal site lists</i></b>								
SWF/LF	0.500		0	0	0	NR	NR	0
<b><i>State and tribal leaking storage tank lists</i></b>								
LUST	0.500		3	2	5	NR	NR	10

## MAP FINDINGS SUMMARY

Database	Search Distance (Miles)	Target Property	< 1/8	1/8 - 1/4	1/4 - 1/2	1/2 - 1	> 1	Total Plotted
INDIAN LUST	0.500		0	0	0	NR	NR	0
CPS-SLIC	0.500		0	0	0	NR	NR	0
<b>State and tribal registered storage tank lists</b>								
FEMA UST	0.250		0	0	NR	NR	NR	0
UST	0.250	1	14	14	NR	NR	NR	29
AST	0.250		0	0	NR	NR	NR	0
INDIAN UST	0.250		0	0	NR	NR	NR	0
<b>State and tribal voluntary cleanup sites</b>								
INDIAN VCP	0.500		0	0	0	NR	NR	0
VCP	0.500		0	0	0	NR	NR	0
<b>State and tribal Brownfields sites</b>								
BROWNFIELDS	0.500		0	0	0	NR	NR	0
<b>ADDITIONAL ENVIRONMENTAL RECORDS</b>								
<b>Local Brownfield lists</b>								
US BROWNFIELDS	0.500		0	0	0	NR	NR	0
<b>Local Lists of Landfill / Solid Waste Disposal Sites</b>								
WMUDS/SWAT	0.500		0	0	0	NR	NR	0
SWRCY	0.500		0	0	0	NR	NR	0
HAULERS	0.001		0	NR	NR	NR	NR	0
INDIAN ODI	0.500		0	0	0	NR	NR	0
DEBRIS REGION 9	0.500		0	0	0	NR	NR	0
ODI	0.500		0	0	0	NR	NR	0
IHS OPEN DUMPS	0.500		0	0	0	NR	NR	0
<b>Local Lists of Hazardous waste / Contaminated Sites</b>								
US HIST CDL	0.001		0	NR	NR	NR	NR	0
AOCONCERN	1.000		0	0	0	0	NR	0
HIST Cal-Sites	1.000		0	0	0	0	NR	0
SCH	0.250		0	0	NR	NR	NR	0
CDL	0.001		0	NR	NR	NR	NR	0
CERS HAZ WASTE	0.250		0	0	NR	NR	NR	0
Toxic Pits	1.000		0	0	0	0	NR	0
US CDL	0.001		0	NR	NR	NR	NR	0
<b>Local Lists of Registered Storage Tanks</b>								
SWEEPS UST	0.250		0	2	NR	NR	NR	2
HIST UST	0.250		0	1	NR	NR	NR	1
CERS TANKS	0.250		0	0	NR	NR	NR	0
CA FID UST	0.250		0	1	NR	NR	NR	1
<b>Local Land Records</b>								
LIENS	0.001		0	NR	NR	NR	NR	0

## MAP FINDINGS SUMMARY

Database	Search Distance (Miles)	Target Property	< 1/8	1/8 - 1/4	1/4 - 1/2	1/2 - 1	> 1	Total Plotted
LIENS 2	0.001		0	NR	NR	NR	NR	0
DEED	0.500		0	0	0	NR	NR	0
<b>Records of Emergency Release Reports</b>								
HMIRS	0.001		0	NR	NR	NR	NR	0
CHMIRS	0.001		0	NR	NR	NR	NR	0
LDS	0.001		0	NR	NR	NR	NR	0
MCS	0.001		0	NR	NR	NR	NR	0
SPILLS 90	0.001		0	NR	NR	NR	NR	0
<b>Other Ascertainable Records</b>								
RCRA NonGen / NLR	0.250		0	0	NR	NR	NR	0
FUDS	1.000		0	0	0	0	NR	0
DOD	1.000		0	0	0	0	NR	0
SCRD DRYCLEANERS	0.500		0	0	0	NR	NR	0
US FIN ASSUR	0.001		0	NR	NR	NR	NR	0
EPA WATCH LIST	0.001		0	NR	NR	NR	NR	0
2020 COR ACTION	0.250		0	0	NR	NR	NR	0
TSCA	0.001		0	NR	NR	NR	NR	0
TRIS	0.001		0	NR	NR	NR	NR	0
SSTS	0.001		0	NR	NR	NR	NR	0
ROD	1.000		0	0	0	0	NR	0
RMP	0.001		0	NR	NR	NR	NR	0
RAATS	0.001		0	NR	NR	NR	NR	0
PRP	0.001		0	NR	NR	NR	NR	0
PADS	0.001		0	NR	NR	NR	NR	0
ICIS	0.001		0	NR	NR	NR	NR	0
FTTS	0.001		0	NR	NR	NR	NR	0
MLTS	0.001		0	NR	NR	NR	NR	0
COAL ASH DOE	0.001		0	NR	NR	NR	NR	0
COAL ASH EPA	0.500		0	0	0	NR	NR	0
PCB TRANSFORMER	0.001		0	NR	NR	NR	NR	0
RADINFO	0.001		0	NR	NR	NR	NR	0
HIST FTTS	0.001		0	NR	NR	NR	NR	0
DOT OPS	0.001		0	NR	NR	NR	NR	0
CONSENT	1.000		0	0	0	0	NR	0
INDIAN RESERV	0.001		0	NR	NR	NR	NR	0
FUSRAP	1.000		0	0	0	0	NR	0
UMTRA	0.500		0	0	0	NR	NR	0
LEAD SMELTERS	0.001		0	NR	NR	NR	NR	0
US AIRS	0.001		0	NR	NR	NR	NR	0
US MINES	0.250		0	0	NR	NR	NR	0
ABANDONED MINES	0.001		0	NR	NR	NR	NR	0
FINDS	0.001		0	NR	NR	NR	NR	0
UXO	1.000		0	0	0	0	NR	0
DOCKET HWC	0.001		0	NR	NR	NR	NR	0
ECHO	0.001		0	NR	NR	NR	NR	0
FUELS PROGRAM	0.250		0	0	NR	NR	NR	0
CA BOND EXP. PLAN	1.000		0	0	0	0	NR	0
Cortese	0.500		0	0	0	NR	NR	0
CUPA Listings	0.250		0	0	NR	NR	NR	0

## MAP FINDINGS SUMMARY

Database	Search Distance (Miles)	Target Property	< 1/8	1/8 - 1/4	1/4 - 1/2	1/2 - 1	> 1	Total Plotted
DRYCLEANERS	0.250	1	1	1	NR	NR	NR	2
EMI	0.001		0	NR	NR	NR	NR	0
ENF	0.001		0	NR	NR	NR	NR	0
Financial Assurance	0.001		0	NR	NR	NR	NR	0
HAZNET	0.001		0	NR	NR	NR	NR	1
ICE	0.001		0	NR	NR	NR	NR	0
HIST CORTESE	0.500		4	1	2	NR	NR	7
LOS ANGELES CO. HMS	0.001		0	NR	NR	NR	NR	0
HWP	1.000		0	0	0	0	NR	0
HWT	0.250		0	0	NR	NR	NR	0
MINES	0.001		0	NR	NR	NR	NR	0
MWMP	0.250		0	0	NR	NR	NR	0
NPDES	0.001		0	NR	NR	NR	NR	0
PEST LIC	0.001		0	NR	NR	NR	NR	0
PROC	0.500		0	0	0	NR	NR	0
Notify 65	1.000		0	0	1	2	NR	3
LA Co. Site Mitigation	0.001		0	NR	NR	NR	NR	0
UIC	0.001		0	NR	NR	NR	NR	0
WASTEWATER PITS	0.500		0	0	0	NR	NR	0
WDS	0.001		0	NR	NR	NR	NR	0
CIWQS	0.001		0	NR	NR	NR	NR	0
CERS	0.001		0	NR	NR	NR	NR	0
WIP	0.250		0	0	NR	NR	NR	0
MILITARY PRIV SITES	0.001		0	NR	NR	NR	NR	0
PROD WATER PONDS	0.001		0	NR	NR	NR	NR	0
NON-CASE INFO	0.001		0	NR	NR	NR	NR	0
UIC GEO	0.001		0	NR	NR	NR	NR	0
SAMPLING POINT	0.001		0	NR	NR	NR	NR	0
OTHER OIL GAS	0.001		0	NR	NR	NR	NR	0
WELL STIM PROJ	0.001		0	NR	NR	NR	NR	0
WDR	0.001		0	NR	NR	NR	NR	0
PROJECT	0.001		0	NR	NR	NR	NR	0

### EDR HIGH RISK HISTORICAL RECORDS

#### ***EDR Exclusive Records***

EDR MGP	1.000	1	0	0	0	0	NR	0
EDR Hist Auto	0.125		22	NR	NR	NR	NR	23
EDR Hist Cleaner	0.125		15	NR	NR	NR	NR	15

### EDR RECOVERED GOVERNMENT ARCHIVES

#### ***Exclusive Recovered Govt. Archives***

RGA LF	0.001		0	NR	NR	NR	NR	0
RGA LUST	0.001		0	NR	NR	NR	NR	0

- Totals --		3	61	25	11	13	0	113
-------------	--	---	----	----	----	----	---	-----

## MAP FINDINGS SUMMARY

<u>Database</u>	<u>Search Distance (Miles)</u>	<u>Target Property</u>	<u>&lt; 1/8</u>	<u>1/8 - 1/4</u>	<u>1/4 - 1/2</u>	<u>1/2 - 1</u>	<u>&gt; 1</u>	<u>Total Plotted</u>
-----------------	--	----------------------------	-----------------	------------------	------------------	----------------	---------------	--------------------------

### NOTES:

TP = Target Property

NR = Not Requested at this Search Distance

Sites may be listed in more than one database

Map ID  
Direction  
Distance  
Elevation

MAP FINDINGS

Site

Database(s)

EDR ID Number  
EPA ID Number

**A1**  
**Target**  
**Property**

**ABILITYFIRST INC**  
**1500 E ANAHEIM ST**  
**LONG BEACH, CA 90813**

**HAZNET** **S112957556**  
**N/A**

**Site 1 of 14 in cluster A**

**Actual:**  
**33 ft.**

**HAZNET:**

envid: S112957556  
Year: 2006  
GEPAID: CAC002610319  
Contact: DAN DETWILER  
Telephone: 6263961010  
Mailing Name: Not reported  
Mailing Address: 1300 E GREEN ST  
Mailing City,St,Zip: PASADENA, CA 91106  
Gen County: Not reported  
TSD EPA ID: CAD028409019  
TSD County: Not reported  
Waste Category: Unspecified alkaline solution  
Disposal Method: Storage, Bulking, And/Or Transfer Off Site--No Treatment/Reovery  
(H010-H129) Or (H131-H135)  
Tons: 0.01  
Cat Decode: Not reported  
Method Decode: Not reported  
Facility County: Los Angeles

envid: S112957556  
Year: 2006  
GEPAID: CAC002610319  
Contact: DAN DETWILER  
Telephone: 6263961010  
Mailing Name: Not reported  
Mailing Address: 1300 E GREEN ST  
Mailing City,St,Zip: PASADENA, CA 91106  
Gen County: Not reported  
TSD EPA ID: CAD028409019  
TSD County: Not reported  
Waste Category: Off-specification, aged or surplus organics  
Disposal Method: Storage, Bulking, And/Or Transfer Off Site--No Treatment/Reovery  
(H010-H129) Or (H131-H135)  
Tons: 0  
Cat Decode: Not reported  
Method Decode: Not reported  
Facility County: Los Angeles

envid: S112957556  
Year: 2006  
GEPAID: CAC002610319  
Contact: DAN DETWILER  
Telephone: 6263961010  
Mailing Name: Not reported  
Mailing Address: 1300 E GREEN ST  
Mailing City,St,Zip: PASADENA, CA 91106  
Gen County: Not reported  
TSD EPA ID: CAD028409019  
TSD County: Not reported  
Waste Category: Off-specification, aged or surplus organics  
Disposal Method: Fuel Blending Prior To Energy Recovery At Another Site  
Tons: 0.07

Map ID  
Direction  
Distance  
Elevation

MAP FINDINGS

Site

Database(s)

EDR ID Number  
EPA ID Number

**ABILITYFIRST INC (Continued)**

**S112957556**

Cat Decode: Not reported  
Method Decode: Not reported  
Facility County: Los Angeles  
  
envid: S112957556  
Year: 2006  
GEPAID: CAC002610319  
Contact: DAN DETWILER  
Telephone: 6263961010  
Mailing Name: Not reported  
Mailing Address: 1300 E GREEN ST  
Mailing City,St,Zip: PASADENA, CA 91106  
Gen County: Not reported  
TSD EPA ID: CAD028409019  
TSD County: Not reported  
Waste Category: Off-specification, aged or surplus inorganics  
Disposal Method: Storage, Bulking, And/Or Transfer Off Site--No Treatment/Recovery  
(H010-H129) Or (H131-H135)  
  
Tons: 0.02  
Cat Decode: Not reported  
Method Decode: Not reported  
Facility County: Los Angeles

**A2  
Target  
Property**

**CURLEY S MOTORS  
1530 E ANAHEIM ST  
LONG BEACH, CA**

**EDR Hist Auto 1009017636  
N/A**

**Site 2 of 14 in cluster A**

**Actual:  
33 ft.**

EDR Hist Auto

Year:	Name:	Type:
1952	BROWN OLLIE USED CARS	AUTOMOBILE DEALERS-USED CARS
1957	CURLEY S MOTORS	AUTOMOBILE REPAIRING
1957	CURLEY S MOTORS	AUTOMOBILE REPAIRING
1963	CURLEY S MOTORS	AUTOMOBILE REPAIRING

**A3  
Target  
Property**

**COMM REHAB IND  
1500 E ANAHEIM ST  
LONG BEACH, CA**

**UST U003660177  
N/A**

**Site 3 of 14 in cluster A**

**Actual:  
33 ft.**

LONG BEACH UST:

DATA AS OF 02/25/2014:

Region:	LONG BEACH
Tanks:	0T
Tank Test:	Not reported
Leak Test:	Not reported
Tank Status:	Not reported



Map ID  
Direction  
Distance  
Elevation

MAP FINDINGS

EDR ID Number  
EPA ID Number

**A4** **IDEAL LAUNDRY** **EDR Hist Cleaner** **1009144037**  
**1500 E ANAHEIM ST** **N/A**  
**< 1/8** **LONG BEACH, CA**  
**1 ft.**

**Site 4 of 14 in cluster A**

**Relative:**  
**Higher**

EDR Hist Cleaner

**Actual:**  
**33 ft.**

Year:	Name:	Type:
1924	IDEAL LAUNDRY	LAUNDRIES
1931	IDEAL LAUNDRY	LAUNDRIES-STEAM
1935	IDEAL LAUNDRY	LAUNDRIES STEAM
1935	IDEAL LAUNDRY	LAUNDRIES-STEAM
1939	IDEAL LAUNDRY	LAUNDRIES-STEAM
1939	IDEAL LAUNDRY	LAUNDRIES STEAM
1944	IDEAL LAUNDRY	LAUNDRIES-STEAM
1944	IDEAL LAUNDRY	LAUNDRIES STEAM
1948	IDEAL LAUNDRY	LAUNDRIES STEAM
1948	IDEAL LAUNDRY	LAUNDRIES STEAM
1952	IDEAL LAUNDRY	LAUNDRIES
1952	IDEAL LAUNDRY	LAUNDRIES
1957	IDEAL LAUNDRY & DRY CLEANERS	LAUNDRIES
1957	IDEAL LAUNDRY & DRY CLEANERS	LAUNDRIES
1963	IDEAL LAUNDRY & DRY CLEANERS	LAUNDRIES AND DRY CLEANING
1963	IDEAL LAUNDRY & DRY CLEANERS	LAUNDRIES AND DRY CLEANING

**A5** **UST** **U003919758**  
**NNE** **1545 E ANAHEIM ST** **N/A**  
**< 1/8** **LONG BEACH, CA**  
**0.011 mi.**  
**57 ft.** **Site 5 of 14 in cluster A**

**Relative:**  
**Higher**

LONG BEACH UST:

**Actual:**  
**33 ft.**

DATA AS OF 02/25/2014:

Region:	LONG BEACH
Tanks:	0F
Tank Test:	Not reported
Leak Test:	Not reported
Tank Status:	Not reported

**A6** **EDR Hist Auto** **1008994224**  
**NNE** **BEDWELL B J** **N/A**  
**< 1/8** **1545 E ANAHEIM ST**  
**0.011 mi.** **LONG BEACH, CA**  
**57 ft.** **Site 6 of 14 in cluster A**

**Relative:**  
**Higher**

EDR Hist Auto

**Actual:**  
**33 ft.**

Year:	Name:	Type:
1939	BEDWELL R J	GASOLINE AND OIL SERVICE STATIONS
1955	IRV'S SERVICE	Not reported
1963	JACK & LARRY S MOBIL SERVICE	GASOLINE STATIONS
1982	LORNES 4 WHEEL DRIVE	General Automotive Repair Shops

Map ID  
Direction  
Distance  
Elevation

MAP FINDINGS

EDR ID Number  
EPA ID Number

	Site	Database(s)	EDR ID Number EPA ID Number
<b>A7</b> <b>NNE</b> <b>&lt; 1/8</b> <b>0.011 mi.</b> <b>57 ft.</b> <b>Relative:</b> <b>Higher</b> <b>Actual:</b> <b>33 ft.</b>	<b>STANDARD STATIONS INC</b> <b>1543 E ANAHEIM ST</b> <b>LONG BEACH, CA</b>  <b>Site 7 of 14 in cluster A</b>  EDR Hist Auto  Year: Name: 1935 STANDARD STATIONS INC	<b>EDR Hist Auto</b>    Type: GASOLINE AND OIL SERVICE STATIONS	<b>1009049511</b> <b>N/A</b>

<b>A8</b> <b>NE</b> <b>&lt; 1/8</b> <b>0.011 mi.</b> <b>59 ft.</b> <b>Relative:</b> <b>Lower</b> <b>Actual:</b> <b>32 ft.</b>	<b>STANDARD OIL CO</b> <b>1599 E ANAHEIM ST</b> <b>LONG BEACH, CA</b>  <b>Site 8 of 14 in cluster A</b>  EDR Hist Auto  Year: Name: 1924 STANDARD OIL CO	<b>EDR Hist Auto</b>    Type: SERVICE STATIONS OIL AND GAS	<b>1009050338</b> <b>N/A</b>
---	---	---	---------------------------------

<b>A9</b> <b>NW</b> <b>&lt; 1/8</b> <b>0.013 mi.</b> <b>67 ft.</b> <b>Relative:</b> <b>Higher</b> <b>Actual:</b> <b>33 ft.</b>	<b>1475 E ANAHEIM ST</b> <b>LONG BEACH, CA</b>  <b>Site 9 of 14 in cluster A</b>  LONG BEACH UST: DATA AS OF 02/25/2014: Region: LONG BEACH Tanks: 0T Tank Test: Not reported Leak Test: Not reported Tank Status: Not reported	<b>UST</b>	<b>U003919757</b> <b>N/A</b>
--	--	------------	---------------------------------

<b>A10</b> <b>West</b> <b>&lt; 1/8</b> <b>0.016 mi.</b> <b>85 ft.</b> <b>Relative:</b> <b>Higher</b> <b>Actual:</b> <b>34 ft.</b>	<b>LOAD, LOCK &amp; ROLL</b> <b>1430 E ANAHEIM ST</b> <b>LONG BEACH, CA</b>  <b>Site 10 of 14 in cluster A</b>  LONG BEACH UST: DATA AS OF 02/25/2014: Region: LONG BEACH Tanks: 0F Tank Test: Not reported Leak Test: Not reported Tank Status: Not reported	<b>UST</b>	<b>U003854694</b> <b>N/A</b>
---	---	------------	---------------------------------

Map ID  
Direction  
Distance  
Elevation

MAP FINDINGS

EDR ID Number  
EPA ID Number

	Site	Database(s)	EDR ID Number EPA ID Number
<b>A11</b> <b>NW</b> <b>&lt; 1/8</b> <b>0.017 mi.</b> <b>91 ft.</b> <b>Relative:</b> <b>Higher</b> <b>Actual:</b> <b>33 ft.</b>	<b>ALLEN L C</b> <b>1433 E ANAHEIM ST</b> <b>LONG BEACH, CA</b>  <b>Site 11 of 14 in cluster A</b>  EDR Hist Auto  Year: Name: 1952 ALLEN L C	<b>EDR Hist Auto</b>    Type: AUTOMOBILE DEALERS-USED CARS	<b>1009050210</b> <b>N/A</b>

<b>B12</b> <b>NW</b> <b>&lt; 1/8</b> <b>0.021 mi.</b> <b>109 ft.</b> <b>Relative:</b> <b>Higher</b> <b>Actual:</b> <b>33 ft.</b>	<b>HIATT J D</b> <b>1427 E ANAHEIM ST</b> <b>LONG BEACH, CA</b>  <b>Site 1 of 9 in cluster B</b>  EDR Hist Auto  Year: Name: 1952 HIATT J D	<b>EDR Hist Auto</b>    Type: AUTOMOBILE DEALERS-USED CARS	<b>1009050390</b> <b>N/A</b>
--	--	---	---------------------------------

<b>A13</b> <b>ENE</b> <b>&lt; 1/8</b> <b>0.021 mi.</b> <b>110 ft.</b> <b>Relative:</b> <b>Higher</b> <b>Actual:</b> <b>33 ft.</b>	<b>CAWTHON M C</b> <b>1600 E ANAHEIM ST</b> <b>LONG BEACH, CA</b>  <b>Site 12 of 14 in cluster A</b>  EDR Hist Auto  Year: Name: 1924 CAWTHON M C 1931 CAWTHON M C 1935 BRACKEN J D 1952 GREER DON L USED CARS 1987 T M T AUTO REPAIR	<b>EDR Hist Auto</b>    Type: SERVICE STATIONS OIL AND GAS GASOLINE AND OIL SERVICE STATIONS GASOLINE AND OIL SERVICE STATIONS AUTOMOBILE DEALERS-USED CARS General Automotive Repair Shops	<b>1009049265</b> <b>N/A</b>
---	--	--	---------------------------------

<b>C14</b> <b>ENE</b> <b>&lt; 1/8</b> <b>0.023 mi.</b> <b>122 ft.</b> <b>Relative:</b> <b>Lower</b> <b>Actual:</b> <b>32 ft.</b>	<b>BOB S MOTOR CLINIC</b> <b>1602 E ANAHEIM ST</b> <b>LONG BEACH, CA</b>  <b>Site 1 of 11 in cluster C</b>  EDR Hist Auto  Year: Name: 1957 BOB S MOTOR CLINIC 1957 BOB S MOTOR CLINIC 1963 BOB S MOTOR CLINIC 1969 A & B BATTERY HOSPITAL 1970 A & B BATTERY HOSPITAL	<b>EDR Hist Auto</b>    Type: AUTOMOBILE REPAIRING AUTOMOBILE REPAIRING AUTOMOBILE REPAIRING Automotive Repair Shops, NEC Automotive Repair Shops, NEC	<b>1009016071</b> <b>N/A</b>
--	---	---	---------------------------------

Map ID  
Direction  
Distance  
Elevation

MAP FINDINGS

Site

Database(s)

EDR ID Number  
EPA ID Number

**A15**  
**SSE**  
**< 1/8**  
**0.023 mi.**  
**124 ft.**  
**EMPIRE CONTAINER CORP**  
**1161 WALNUT**  
**LONG BEACH, CA 90746**  
**Site 13 of 14 in cluster A**

**HIST CORTESE** **S105023101**  
**N/A**

**Relative:** HIST CORTESE:  
**Higher** Region: CORTESE  
**Actual:** Facility County Code: 19  
**34 ft.** Reg By: LTNKA  
Reg Id: I-21782

**A16**  
**NNE**  
**< 1/8**  
**0.028 mi.**  
**146 ft.**  
**CMH DEVELOPMENT**  
**1569 E ANAHEIM ST**  
**LONG BEACH, CA**  
**Site 14 of 14 in cluster A**

**UST** **U003660181**  
**N/A**

**Relative:** LONG BEACH UST:  
**Lower** DATA AS OF 02/25/2014:  
**Actual:** Region: LONG BEACH  
**32 ft.** Tanks: 0T  
Tank Test: Not reported  
Leak Test: Not reported  
Tank Status: Not reported

**C17**  
**ENE**  
**< 1/8**  
**0.028 mi.**  
**148 ft.**  
**GAVIOTA CLEANERS**  
**1609 E ANAHEIM ST**  
**LONG BEACH, CA**  
**Site 2 of 11 in cluster C**

**EDR Hist Cleaner** **1009142296**  
**N/A**

**Relative:** EDR Hist Cleaner  
**Lower**  
**Actual:** Year: Name: Type:  
**32 ft.** 1948 I SHUBERT A G CLOTHES PRESSERS AND CLEANERS  
1948 I SHUBERT A G CLOTHES PRESSERS AND CLEANERS  
1952 GAVIOTA CLEANERS CLEANERS AND DYERS  
1952 GAVIOTA CLEANERS CLEANERS AND DYERS

**C18**  
**ENE**  
**< 1/8**  
**0.030 mi.**  
**157 ft.**  
**P&N AUTO BODY SHOP**  
**1611 E ANAHEIM ST**  
**LONG BEACH, CA 90804**  
**Site 3 of 11 in cluster C**

**RCRA-SQG** **1000103233**  
**FINDS** **CAD982008641**  
**ECHO**

**Relative:** RCRA-SQG:  
**Lower** Date form received by agency: 06/23/1987  
**Actual:** Facility name: P&N AUTO BODY SHOP  
**32 ft.** Facility address: 1611 E ANAHEIM ST  
LONG BEACH, CA 90804  
EPA ID: CAD982008641  
Mailing address: E ANAHEIM ST  
LONG BEACH, CA 90804  
Contact: ENVIRONMENTAL MANAGER  
Contact address: 1611 E ANAHEIM ST

Map ID  
Direction  
Distance  
Elevation

MAP FINDINGS

Site

Database(s)

EDR ID Number  
EPA ID Number

**P&N AUTO BODY SHOP (Continued)**

**1000103233**

LONG BEACH, CA 90804  
Contact country: US  
Contact telephone: 213-591-6078  
Contact email: Not reported  
EPA Region: 09  
Classification: Small Small Quantity Generator  
Description: Handler: generates more than 100 and less than 1000 kg of hazardous waste during any calendar month and accumulates less than 6000 kg of hazardous waste at any time; or generates 100 kg or less of hazardous waste during any calendar month, and accumulates more than 1000 kg of hazardous waste at any time

**Owner/Operator Summary:**

Owner/operator name: PHUONG NGUYEN  
Owner/operator address: NOT REQUIRED  
NOT REQUIRED, ME 99999  
Owner/operator country: Not reported  
Owner/operator telephone: 415-555-1212  
Owner/operator email: Not reported  
Owner/operator fax: Not reported  
Owner/operator extension: Not reported  
Legal status: Private  
Owner/Operator Type: Owner  
Owner/Op start date: Not reported  
Owner/Op end date: Not reported

Owner/operator name: NOT REQUIRED  
Owner/operator address: NOT REQUIRED  
NOT REQUIRED, ME 99999  
Owner/operator country: Not reported  
Owner/operator telephone: 415-555-1212  
Owner/operator email: Not reported  
Owner/operator fax: Not reported  
Owner/operator extension: Not reported  
Legal status: Private  
Owner/Operator Type: Operator  
Owner/Op start date: Not reported  
Owner/Op end date: Not reported

**Handler Activities Summary:**

U.S. importer of hazardous waste: No  
Mixed waste (haz. and radioactive): No  
Recycler of hazardous waste: No  
Transporter of hazardous waste: No  
Treater, storer or disposer of HW: No  
Underground injection activity: No  
On-site burner exemption: No  
Furnace exemption: No  
Used oil fuel burner: No  
Used oil processor: No  
Used oil refiner: No  
Used oil fuel marketer to burner: No  
Used oil Specification marketer: No  
Used oil transfer facility: No  
Used oil transporter: No

Map ID  
Direction  
Distance  
Elevation

MAP FINDINGS

Site

Database(s)

EDR ID Number  
EPA ID Number

**P&N AUTO BODY SHOP (Continued)**

**1000103233**

Violation Status: No violations found

**FINDS:**

Registry ID: 110002774935

**Environmental Interest/Information System**

RCRAInfo is a national information system that supports the Resource Conservation and Recovery Act (RCRA) program through the tracking of events and activities related to facilities that generate, transport, and treat, store, or dispose of hazardous waste. RCRAInfo allows RCRA program staff to track the notification, permit, compliance, and corrective action activities required under RCRA.

[Click this hyperlink](#) while viewing on your computer to access additional FINDS: detail in the EDR Site Report.

**ECHO:**

Envid: 1000103233  
Registry ID: 110002774935  
DFR URL: <http://echo.epa.gov/detailed-facility-report?fid=110002774935>

**C19**  
**ENE**  
**< 1/8**  
**0.031 mi.**  
**166 ft.**

**JONES J A**  
**1613 E ANAHEIM ST**  
**LONG BEACH, CA**  
**Site 4 of 11 in cluster C**

**EDR Hist Auto** **1009050314**  
**N/A**

**Relative:**  
**Lower**

EDR Hist Auto

**Actual:**  
**32 ft.**

Year: Name:  
1924 JONES J A

Type:  
AUTOMOBILE REPAIRING

**C20**  
**ENE**  
**< 1/8**  
**0.038 mi.**  
**202 ft.**

**ALTAIR**  
**1619 E ANAHEIM ST**  
**LONG BEACH, CA**  
**Site 5 of 11 in cluster C**

**UST** **U003660182**  
**N/A**

**Relative:**  
**Lower**

LONG BEACH UST:

**Actual:**  
**32 ft.**

DATA AS OF 02/25/2014:

Region: LONG BEACH  
Tanks: 0F  
Tank Test: Not reported  
Leak Test: Not reported  
Tank Status: Not reported

Map ID  
Direction  
Distance  
Elevation

MAP FINDINGS

EDR ID Number  
EPA ID Number

**C21**  
**ENE**  
**< 1/8**  
**0.038 mi.**  
**202 ft.**  
**Site 6 of 11 in cluster C**

**OCONNOR GENEVIEVE MRS**  
**1619 E ANAHEIM ST**  
**LONG BEACH, CA**

**EDR Hist Cleaner** **1009141861**  
**N/A**

**Relative:**  
**Lower**

EDR Hist Cleaner

**Actual:**  
**32 ft.**

Year:	Name:	Type:
1935	O CONNOR GENEVIEVE MRS	CLOTHES PRESSERS AND CLEANERS
1935	OCONNOR GENEVIEVE MRS	CLOTHES PRESSERS AND CLEANERS CONT
1939	OCONNOR GENEVIEVE MRS	CLOTHES PRESSERS AND CLEANERS
1939	O CONNOR GENEVIEVE MRS	CLOTHES PRESSERS AND CLEANERS

**C22**  
**ENE**  
**< 1/8**  
**0.041 mi.**  
**214 ft.**  
**Site 7 of 11 in cluster C**

**BERNIE S TRANSMISSION SERVICE**  
**1620 E ANAHEIM RD**  
**LONG BEACH, CA**

**EDR Hist Auto** **1009015993**  
**N/A**

**Relative:**  
**Higher**

EDR Hist Auto

**Actual:**  
**33 ft.**

Year:	Name:	Type:
1969	BERNIE S TRANSMISSION SERVICE	AUTOMOBILE REPAIRING
1971	BERNIES TRANSMISSION SERVICE	Automotive Repair Shops, NEC
1972	BERNIES TRANSMISSION SERVICE	Automotive Repair Shops, NEC
1973	BERNIES TRANSMISSION SERVICE	Automotive Repair Shops, NEC
1974	BERNIES TRANSMISSION SERVICE	Automotive Repair Shops, NEC

**B23**  
**WNW**  
**< 1/8**  
**0.042 mi.**  
**222 ft.**  
**Site 2 of 9 in cluster B**

**1415 E ANAHEIM ST**  
**LONG BEACH, CA**

**UST** **U003919756**  
**N/A**

**Relative:**  
**Higher**

LONG BEACH UST:

**Actual:**  
**33 ft.**

DATA AS OF 02/25/2014:

Region:	LONG BEACH
Tanks:	0F
Tank Test:	Not reported
Leak Test:	Not reported
Tank Status:	Not reported

**B24**  
**WNW**  
**< 1/8**  
**0.043 mi.**  
**226 ft.**  
**Site 3 of 9 in cluster B**

**STANLEY A G**  
**1420 E ANAHEIM ST**  
**LONG BEACH, CA**

**EDR Hist Auto** **1009049388**  
**N/A**

**Relative:**  
**Higher**

EDR Hist Auto

**Actual:**  
**34 ft.**

Year:	Name:	Type:
1931	STANLEY A G	AUTOMOBILE REPAIRING
1952	BAILEY USED CARS	AUTOMOBILE DEALERS-USED CARS

Map ID  
Direction  
Distance  
Elevation

MAP FINDINGS

EDR ID Number  
EPA ID Number

	Site	Database(s)	
<b>D25</b> <b>WSW</b> <b>&lt; 1/8</b> <b>0.043 mi.</b> <b>229 ft.</b> <b>Relative:</b> <b>Higher</b> <b>Actual:</b> <b>34 ft.</b>	<b>1209 HOFFMAN AVE</b> <b>LONG BEACH, CA</b>  <b>Site 1 of 3 in cluster D</b>  LONG BEACH UST: DATA AS OF 02/25/2014: Region: LONG BEACH Tanks: 0F Tank Test: Not reported Leak Test: Not reported Tank Status: Not reported	<b>UST</b>	<b>U003920021</b> <b>N/A</b>
<b>D26</b> <b>WSW</b> <b>&lt; 1/8</b> <b>0.043 mi.</b> <b>229 ft.</b> <b>Relative:</b> <b>Higher</b> <b>Actual:</b> <b>34 ft.</b>	<b>BLAISDELL A H</b> <b>1209 HOFFMAN AV</b> <b>LONG BEACH, CA</b>  <b>Site 2 of 3 in cluster D</b>  EDR Hist Auto  Year: Name: Type: 1931 BLAISDELL A H AUTOMOBILE REPAIRING	<b>EDR Hist Auto</b>	<b>1009049214</b> <b>N/A</b>
<b>B27</b> <b>WNW</b> <b>&lt; 1/8</b> <b>0.045 mi.</b> <b>236 ft.</b> <b>Relative:</b> <b>Higher</b> <b>Actual:</b> <b>34 ft.</b>	<b>THRIFTY WASH</b> <b>1416 E ANAHEIM ST</b> <b>LONG BEACH, CA</b>  <b>Site 4 of 9 in cluster B</b>  EDR Hist Cleaner  Year: Name: Type: 1969 THRIFTY WASH LAUNDRIES SELF SERVE 1969 THRIFTY WASH LAUNDRIES SELF SERVE	<b>EDR Hist Cleaner</b>	<b>1009143513</b> <b>N/A</b>
<b>C28</b> <b>ENE</b> <b>&lt; 1/8</b> <b>0.048 mi.</b> <b>256 ft.</b> <b>Relative:</b> <b>Lower</b> <b>Actual:</b> <b>32 ft.</b>	<b>MOBIL</b> <b>1669 ANAHEIM ST W</b> <b>LONG BEACH, CA 90813</b>  <b>Site 8 of 11 in cluster C</b>  LUST: Lead Agency: LOS ANGELES RWQCB (REGION 4) Case Type: LUST Cleanup Site Geo Track: <a href="http://geotracker.waterboards.ca.gov/profile_report.asp?global_id=T0603701918">http://geotracker.waterboards.ca.gov/profile_report.asp?global_id=T0603701918</a> Global Id: T0603701918 Latitude: 33.7831362257997 Longitude: -118.215171401887 Status: Open - Remediation Status Date: 12/08/2014 Case Worker: DPP RB Case Number: 908130034 Local Agency: LONG BEACH, CITY OF File Location: Regional Board	<b>LUST</b> <b>ENF</b> <b>HIST CORTESE</b>	<b>S102433473</b> <b>N/A</b>



Map ID  
Direction  
Distance  
Elevation

MAP FINDINGS

Site

Database(s)

EDR ID Number  
EPA ID Number

**MOBIL (Continued)**

**S102433473**

Local Case Number: Not reported  
Potential Media Affect: Aquifer used for drinking water supply  
Potential Contaminants of Concern: Gasoline  
Site History: Not reported

**LUST:**

Global Id: T0603701918  
Contact Type: Local Agency Caseworker  
Contact Name: CARMEN PIRO  
Organization Name: LONG BEACH, CITY OF  
Address: 2525 GRAND AVE.  
City: LONG BEACH  
Email: carmen.piro@longbeach.gov  
Phone Number: 5625704137

Global Id: T0603701918  
Contact Type: Regional Board Caseworker  
Contact Name: DANIEL PIROTON  
Organization Name: LOS ANGELES RWQCB (REGION 4)  
Address: Not reported  
City: R4 UNKNOWN  
Email: dpirotton@waterboards.ca.gov  
Phone Number: 2135766714

**LUST:**

Global Id: T0603701918  
Action Type: RESPONSE  
Date: 07/15/2015  
Action: Monitoring Report - Semi-Annually

Global Id: T0603701918  
Action Type: ENFORCEMENT  
Date: 05/12/2003  
Action: Staff Letter

Global Id: T0603701918  
Action Type: ENFORCEMENT  
Date: 10/17/2003  
Action: Staff Letter

Global Id: T0603701918  
Action Type: RESPONSE  
Date: 01/15/2016  
Action: Monitoring Report - Semi-Annually

Global Id: T0603701918  
Action Type: ENFORCEMENT  
Date: 11/08/2012  
Action: Staff Letter

Global Id: T0603701918  
Action Type: RESPONSE  
Date: 10/09/2015  
Action: Well Installation Workplan

Global Id: T0603701918  
Action Type: ENFORCEMENT

Map ID  
Direction  
Distance  
Elevation

MAP FINDINGS

Site

Database(s)

EDR ID Number  
EPA ID Number

**MOBIL (Continued)**

**S102433473**

Date:	10/12/2015
Action:	Notice of Violation
Global Id:	T0603701918
Action Type:	RESPONSE
Date:	05/14/2014
Action:	Well Destruction Report
Global Id:	T0603701918
Action Type:	RESPONSE
Date:	07/15/2013
Action:	Monitoring Report - Semi-Annually
Global Id:	T0603701918
Action Type:	RESPONSE
Date:	04/15/2014
Action:	Soil and Water Investigation Workplan
Global Id:	T0603701918
Action Type:	RESPONSE
Date:	04/15/2014
Action:	Monitoring Report - Semi-Annually
Global Id:	T0603701918
Action Type:	RESPONSE
Date:	01/15/2013
Action:	Soil and Water Investigation Workplan
Global Id:	T0603701918
Action Type:	RESPONSE
Date:	03/20/2003
Action:	Request for Closure
Global Id:	T0603701918
Action Type:	ENFORCEMENT
Date:	06/15/2009
Action:	Staff Letter
Global Id:	T0603701918
Action Type:	ENFORCEMENT
Date:	07/11/2001
Action:	Staff Letter
Global Id:	T0603701918
Action Type:	ENFORCEMENT
Date:	12/08/2014
Action:	Health and Safety Code Section 25296.10(c)
Global Id:	T0603701918
Action Type:	ENFORCEMENT
Date:	07/06/2015
Action:	Health and Safety Code Section 25296.10(c)
Global Id:	T0603701918
Action Type:	ENFORCEMENT
Date:	06/24/2002
Action:	Staff Letter

Map ID  
Direction  
Distance  
Elevation

MAP FINDINGS

Site

Database(s)

EDR ID Number  
EPA ID Number

**MOBIL (Continued)**

**S102433473**

Global Id:	T0603701918
Action Type:	RESPONSE
Date:	01/15/2004
Action:	Soil and Water Investigation Report
Global Id:	T0603701918
Action Type:	ENFORCEMENT
Date:	10/12/2015
Action:	Health and Safety Code Section 25296.10(c)
Global Id:	T0603701918
Action Type:	RESPONSE
Date:	10/09/2015
Action:	Monitoring Report - Semi-Annually
Global Id:	T0603701918
Action Type:	ENFORCEMENT
Date:	01/02/2013
Action:	Staff Letter
Global Id:	T0603701918
Action Type:	RESPONSE
Date:	04/13/2014
Action:	Request for Closure - Regulator Responded
Global Id:	T0603701918
Action Type:	Other
Date:	10/17/1984
Action:	Leak Reported
Global Id:	T0603701918
Action Type:	RESPONSE
Date:	04/13/2014
Action:	Other Workplan - Regulator Responded
Global Id:	T0603701918
Action Type:	RESPONSE
Date:	07/31/2015
Action:	Soil and Water Investigation Workplan - Regulator Responded
Global Id:	T0603701918
Action Type:	RESPONSE
Date:	12/18/2014
Action:	Request for Closure - Regulator Responded
Global Id:	T0603701918
Action Type:	ENFORCEMENT
Date:	12/19/2003
Action:	Site Visit / Inspection / Sampling
Global Id:	T0603701918
Action Type:	RESPONSE
Date:	01/31/2015
Action:	Corrective Action Plan / Remedial Action Plan
Global Id:	T0603701918
Action Type:	RESPONSE

Map ID  
Direction  
Distance  
Elevation

MAP FINDINGS

Site

Database(s)

EDR ID Number  
EPA ID Number

**MOBIL (Continued)**

**S102433473**

Date: 07/31/2015  
Action: Interim Remedial Action Plan

Global Id: T0603701918  
Action Type: RESPONSE  
Date: 12/12/2013  
Action: Request for Closure - Regulator Responded

Global Id: T0603701918  
Action Type: RESPONSE  
Date: 07/15/2003  
Action: Soil and Water Investigation Workplan

Global Id: T0603701918  
Action Type: RESPONSE  
Date: 01/31/2015  
Action: Well Installation Workplan

Global Id: T0603701918  
Action Type: RESPONSE  
Date: 01/31/2015  
Action: Interim Remedial Action Plan

Global Id: T0603701918  
Action Type: Other  
Date: 10/17/1984  
Action: Leak Discovery

Global Id: T0603701918  
Action Type: RESPONSE  
Date: 07/31/2002  
Action: Other Report / Document

Global Id: T0603701918  
Action Type: ENFORCEMENT  
Date: 03/12/2014  
Action: Staff Letter

**LUST:**

Global Id: T0603701918  
Status: Open - Case Begin Date  
Status Date: 10/15/1984

Global Id: T0603701918  
Status: Open - Remediation  
Status Date: 12/08/2014

Global Id: T0603701918  
Status: Open - Site Assessment  
Status Date: 10/15/1984

Global Id: T0603701918  
Status: Open - Site Assessment  
Status Date: 04/17/1986

Global Id: T0603701918  
Status: Open - Site Assessment

Map ID  
Direction  
Distance  
Elevation

MAP FINDINGS

Site

Database(s)

EDR ID Number  
EPA ID Number

**MOBIL (Continued)**

**S102433473**

Status Date: 10/29/1999

Global Id: T0603701918  
Status: Open - Site Assessment  
Status Date: 09/30/2003

Global Id: T0603701918  
Status: Open - Verification Monitoring  
Status Date: 10/17/1984

**LUST REG 4:**

Region: 4  
Regional Board: 04  
County: Los Angeles  
Facility Id: 908130034  
Status: Pollution Characterization  
Substance: Gasoline  
Substance Quantity: Not reported  
Local Case No: Not reported  
Case Type: Groundwater  
Abatement Method Used at the Site: FPED  
Global ID: T0603701918  
W Global ID: Not reported  
Staff: HDN  
Local Agency: 19060  
Cross Street: SANTA FE  
Enforcement Type: SI  
Date Leak Discovered: 10/17/1984  
Date Leak First Reported: 10/17/1984  
Date Leak Record Entered: 12/31/1986  
Date Confirmation Began: Not reported  
Date Leak Stopped: Not reported  
Date Case Last Changed on Database: 9/14/2001  
Date the Case was Closed: Not reported  
How Leak Discovered: Not reported  
How Leak Stopped: Not reported  
Cause of Leak: UNK  
Leak Source: Tank  
Operator: Not reported  
Water System: Not reported  
Well Name: Not reported  
Approx. Dist To Production Well (ft): 16890.832827525872652722195798  
Source of Cleanup Funding: Tank  
Preliminary Site Assessment Workplan Submitted: 10/15/1984  
Preliminary Site Assessment Began: 4/17/1986  
Pollution Characterization Began: 9/30/2003  
Remediation Plan Submitted: Not reported  
Remedial Action Underway: Not reported  
Post Remedial Action Monitoring Began: 10/17/1984  
Enforcement Action Date: 7/11/2001  
Historical Max MTBE Date: Not reported  
Hist Max MTBE Conc in Groundwater: Not reported  
Hist Max MTBE Conc in Soil: Not reported  
Significant Interim Remedial Action Taken: Yes  
GW Qualifier: Not reported  
Soil Qualifier: Not reported

Map ID  
Direction  
Distance  
Elevation

MAP FINDINGS

Site

Database(s)

EDR ID Number  
EPA ID Number

**MOBIL (Continued)**

**S102433473**

Organization: Not reported  
Owner Contact: Not reported  
Responsible Party: DIANA L. BUCHANAN  
RP Address: 3452 E. FOOTHILL BLVD.  
Program: LUST  
Lat/Long: 33.7828178 / -1  
Local Agency Staff: Not reported  
Beneficial Use: Not reported  
Priority: Not reported  
Cleanup Fund Id: Not reported  
Suspended: Not reported  
Assigned Name: Not reported  
Summary: PRODUCT RECOVERY IS UNDERWAY. ADDL SITE ASSESSMENT WORK REQ. 1/6/00  
4TH QTR GW MON RPT 1999; 3/24/00 1ST QTR GW MON RPT 2000

**ENF:**

Region: 4  
Facility Id: 226234  
Agency Name: Long Beach City Redevelopment Agency  
Place Type: Facility  
Place Subtype: Not reported  
Facility Type: All other facilities  
Agency Type: City Agency  
# Of Agencies: 1  
Place Latitude: 33.782601  
Place Longitude: -118.171223  
SIC Code 1: Not reported  
SIC Desc 1: Not reported  
SIC Code 2: Not reported  
SIC Desc 2: Not reported  
SIC Code 3: Not reported  
SIC Desc 3: Not reported  
NAICS Code 1: Not reported  
NAICS Desc 1: Not reported  
NAICS Code 2: Not reported  
NAICS Desc 2: Not reported  
NAICS Code 3: Not reported  
NAICS Desc 3: Not reported  
# Of Places: 1  
Source Of Facility: Reg Meas  
Design Flow: Not reported  
Threat To Water Quality: Not reported  
Complexity: Not reported  
Pretreatment: Not reported  
Facility Waste Type: Not reported  
Facility Waste Type 2: Not reported  
Facility Waste Type 3: Not reported  
Facility Waste Type 4: Not reported  
Program: UST  
Program Category1: TANKS  
Program Category2: TANKS  
# Of Programs: 1  
WDID: 908130034  
Reg Measure Id: 167696  
Reg Measure Type: Unregulated  
Region: 4  
Order #: Not reported

Map ID  
Direction  
Distance  
Elevation

MAP FINDINGS

Site

Database(s)

EDR ID Number  
EPA ID Number

**MOBIL (Continued)**

**S102433473**

Npdes# CA#:	Not reported
Major-Minor:	Not reported
Npdes Type:	Not reported
Reclamation:	Not reported
Dredge Fill Fee:	Not reported
301H:	Not reported
Application Fee Amt Received:	Not reported
Status:	Never Active
Status Date:	02/20/2013
Effective Date:	Not reported
Expiration/Review Date:	Not reported
Termination Date:	Not reported
WDR Review - Amend:	Not reported
WDR Review - Revise/Renew:	Not reported
WDR Review - Rescind:	Not reported
WDR Review - No Action Required:	Not reported
WDR Review - Pending:	Not reported
WDR Review - Planned:	Not reported
Status Enrollee:	N
Individual/General:	I
Fee Code:	Not reported
Direction/Voice:	Passive
Enforcement Id(EID):	237867
Region:	4
Order / Resolution Number:	UNKNOWN
Enforcement Action Type:	Staff Enforcement Letter
Effective Date:	07/13/2001
Adoption/Issuance Date:	Not reported
Achieve Date:	Not reported
Termination Date:	07/13/2001
ACL Issuance Date:	Not reported
EPL Issuance Date:	Not reported
Status:	Historical
Title:	Enforcement - 908130034
Description:	Notice of Noncompliance sent 7/13/01 for overdue final technical report.
Program:	UST
Latest Milestone Completion Date:	Not reported
# Of Programs1:	1
Total Assessment Amount:	0
Initial Assessed Amount:	0
Liability \$ Amount:	0
Project \$ Amount:	0
Liability \$ Paid:	0
Project \$ Completed:	0
Total \$ Paid/Completed Amount:	0

**HIST CORTESE:**

Region:	CORTESE
Facility County Code:	19
Reg By:	LTNKA
Reg Id:	908130034

Map ID  
Direction  
Distance  
Elevation

MAP FINDINGS

Site

Database(s)

EDR ID Number  
EPA ID Number

**B29**  
**WNW**  
**< 1/8**  
**0.051 mi.**  
**267 ft.**  
**COMMUNITY REHABILITATION CENTER**  
**1409 E ANAHEIM ST**  
**LONG BEACH, CA**

**UST** **U003660171**  
**N/A**

**Site 5 of 9 in cluster B**

**Relative:** LONG BEACH UST:  
**Higher**

**Actual:** DATA AS OF 02/25/2014:  
**34 ft.** Region: LONG BEACH  
Tanks: OT  
Tank Test: Not reported  
Leak Test: Not reported  
Tank Status: Not reported

**B30**  
**West**  
**< 1/8**  
**0.055 mi.**  
**292 ft.**  
**DUKE S MUFFLER SERVICE**  
**1404 E ANAHEIM ST**  
**LONG BEACH, CA**

**EDR Hist Auto** **1009017969**  
**N/A**

**Site 6 of 9 in cluster B**

**Relative:** EDR Hist Auto  
**Higher**

<b>Actual:</b> <b>34 ft.</b>	Year: Name: Type:
	1963 DUKE S MUFFLER SERVICE AUTOMOBILE REPAIRING
	1971 LETTS Automotive Repair Shops, NEC
	1972 LETTS Automotive Repair Shops, NEC
	1973 LETTS Automotive Repair Shops, NEC
	1974 LETTS Automotive Repair Shops, NEC
	1975 LETTS TIRE BRAKE & MUFFLER SV Automotive Repair Shops, NEC
	1976 LETTS TIRE BRAKE & MUFFLER Automotive Repair Shops, NEC
	1977 LETTS TIRE BRAKE & MUFFLER SV Automotive Repair Shops, NEC
	1978 LETTS TIRE BRAKE & MUFFLER SV Automotive Repair Shops, NEC
	1979 LETTS TIRE BRAKE & MUFFLER SV Automotive Repair Shops, NEC
	1980 LETTS TIRE BRAKE & MUFFLER SV Automotive Repair Shops, NEC
	1982 LETTS TIRE BRAKE & MUFFLER SV Automotive Repair Shops, NEC
	1983 LETTS TIRE BRAKE & MUFFLER SV Automotive Repair Shops, NEC
	1985 LETTS TIRE BRAKE & MUFFLER SV Automotive Repair Shops, NEC
	1986 LETTS TIRE BRAKE & MUFFLER SV Automotive Repair Shops, NEC
	1987 LETTS TIRE BRAKE & MUFFLER SV Automotive Repair Shops, NEC

**B31**  
**WNW**  
**< 1/8**  
**0.062 mi.**  
**328 ft.**  
**HUNTER F W**  
**1401 E ANAHEIM**  
**LONG BEACH, CA**

**EDR Hist Auto** **1009050517**  
**N/A**

**Site 7 of 9 in cluster B**

**Relative:** EDR Hist Auto  
**Higher**

<b>Actual:</b> <b>34 ft.</b>	Year: Name: Type:
	1939 HUNTER F W GASOLINE AND OIL SERVICE STATIONS



<b>B32</b>	<b>LANGAN J F</b>		<b>EDR Hist Cleaner</b>	<b>1009162780</b>
<b>WNW</b>	<b>1401 E ANAHEIM ST</b>			<b>N/A</b>
<b>&lt; 1/8</b>	<b>LONG BEACH, CA</b>			
<b>0.062 mi.</b>				
<b>328 ft.</b>	<b>Site 8 of 9 in cluster B</b>			
<b>Relative:</b>	EDR Hist Cleaner			
<b>Higher</b>				
<b>Actual:</b>	Year:	Name:	Type:	
<b>34 ft.</b>	1948	LANGAN J F	LAUNDRY SUPPLIES AND EQUIPMENT DEALERS	
	1948	LANGAN J F	LAUNDRY SUPPLIES AND EQUIPMENT DEALERS	

<b>E33</b>			<b>UST</b>	<b>U003919993</b>
<b>ESE</b>	<b>1133 GAVIOTA AVE</b>			<b>N/A</b>
<b>&lt; 1/8</b>	<b>LONG BEACH, CA</b>			
<b>0.062 mi.</b>				
<b>329 ft.</b>	<b>Site 1 of 11 in cluster E</b>			
<b>Relative:</b>	<b>LONG BEACH UST:</b>			
<b>Higher</b>	<b>DATA AS OF 02/25/2014:</b>			
<b>Actual:</b>	<b>Region:</b>	<b>LONG BEACH</b>		
<b>34 ft.</b>	<b>Tanks:</b>	<b>1F</b>		
	<b>Tank Test:</b>	<b>Not reported</b>		
	<b>Leak Test:</b>	<b>Not reported</b>		
	<b>Tank Status:</b>	<b>Not reported</b>		

<b>E34</b>	<b>INDEPENDENT WHOLESALE DYE HOUSE</b>	<b>EDR Hist Cleaner</b>	<b>1009141946</b>
<b>SE</b>	<b>1129 GAVIOTA AV</b>		<b>N/A</b>
<b>&lt; 1/8</b>	<b>LONG BEACH, CA</b>		
<b>0.066 mi.</b>			
<b>347 ft.</b>	<b>Site 2 of 11 in cluster E</b>		
<b>Relative:</b>	<b>EDR Hist Cleaner</b>		
<b>Higher</b>			
<b>Actual:</b>	<b>Year: Name:</b>	<b>Type:</b>	
<b>34 ft.</b>	1931 INDEPENDENT WHOLESALE DYE HOUSE	DYERS AND CLEANERS	
	1935 INDEPENDENT WHOLESALE DYE HOUSE	CLOTHES PRESSERS AND CLEANERS	
	1935 INDEPENDENT WHOLESALE DYE HOUSE	CLOTHES PRESSERS AND CLEANERS	
	1939 INDEPENDENT WHOLESALE DYE HOUSE	CLEANERS GARMENT, CURTAIN AND DRAPERIES	
	1939 INDEPENDENT WHOLESALE DYE HOUSE	CLEANERS-GARMENT CURTAIN AND DRAPERIES	
	1948 INDEPENDENT WHOLESALE DYE HOUSE	CLOTHES PRESSERS AND CLEANERS	
	1948 INDEPENDENT WHOLESALE DYE HOUSE	CLOTHES PRESSERS AND CLEANERS	
	1957 INDEPENDENT WHOLESALE DYE HOUSE	CALIF CLEANERS AND DYERS	
	1957 INDEPENDENT WHOLESALE DYE HOUSE	CALIF CLEANERS AND DYERS	
	1969 INDEPENDENT WHL DYE HOUSE	Drycleaning Plants, Except Rugs	
	1970 INDEPENDENT WHL DYE HOUSE	Drycleaning Plants, Except Rugs	
	1971 INDEPENDENT WHL DYE HOUSE	Drycleaning Plants, Except Rugs	
	1972 INDEPENDENT WHL DYE HOUSE	Drycleaning Plants, Except Rugs	
	1973 INDEPENDENT WHL DYE HOUSE	Drycleaning Plants, Except Rugs	
	1974 INDEPENDENT WHL DYE HOUSE	Drycleaning Plants, Except Rugs	
	1975 INDEPENDENT WHOLESALE DYE HSE	Drycleaning Plants, Except Rugs	
	1976 INDEPENDENT WHOLESALE DYE HSE	Drycleaning Plants, Except Rugs	
	1977 INDEPENDENT WHOLESALE DYE HSE	Drycleaning Plants, Except Rugs	
	1978 INDEPENDENT WHOLESALE DYE HSE	Drycleaning Plants, Except Rugs	
	1979 INDEPENDENT WHOLESALE DYE HSE	Drycleaning Plants, Except Rugs	
	1980 INDEPENDENT WHOLESALE DYE HSE	Drycleaning Plants, Except Rugs	
	1982 INDEPENDENT WHOLESALE DYE HSE	Drycleaning Plants, Except Rugs	
	2006 JASON STEWART	Carpet And Upholstery Cleaning Plants	

Map ID  
Direction  
Distance  
Elevation

MAP FINDINGS

Site

Database(s)

EDR ID Number  
EPA ID Number

**INDEPENDENT WHOLESALE DYE HOUSE (Continued)**

**1009141946**

2007	JASON STEWART	Carpet And Upholstery Cleaning Plants
2008	JASON STEWART	Carpet And Upholstery Cleaning Plants
2009	JASON STEWART	Carpet And Upholstery Cleaning Plants
2010	JASON STEWART	Carpet And Upholstery Cleaning Plants
2011	JASON STEWART	Carpet And Upholstery Cleaning Plants
2012	JASON STEWART	Carpet And Upholstery Cleaning Plants
2013	JASON STEWART	Carpet And Upholstery Cleaning Plants
2014	JASON STEWART	Carpet And Upholstery Cleaning Plants

**E35**  
**SE**  
**< 1/8**  
**0.066 mi.**  
**347 ft.**

**1129 GAVIOTA AVE**  
**LONG BEACH, CA**  
**Site 3 of 11 in cluster E**

**UST U003919992**  
**N/A**

**Relative:**  
**Higher**

LONG BEACH UST:

**Actual:**  
**34 ft.**

DATA AS OF 02/25/2014:

Region:	LONG BEACH
Tanks:	1F
Tank Test:	Not reported
Leak Test:	Not reported
Tank Status:	Not reported

**C36**  
**ENE**  
**< 1/8**  
**0.067 mi.**  
**354 ft.**

**1637 E ANAHEIM ST**  
**LONG BEACH, CA**  
**Site 9 of 11 in cluster C**

**UST U003919760**  
**N/A**

**Relative:**  
**Lower**

LONG BEACH UST:

**Actual:**  
**32 ft.**

DATA AS OF 02/25/2014:

Region:	LONG BEACH
Tanks:	0F
Tank Test:	Not reported
Leak Test:	Not reported
Tank Status:	Not reported

**C37**  
**ENE**  
**< 1/8**  
**0.067 mi.**  
**356 ft.**

**O CONNOR GENEVIEVE MRS**  
**1639 E ANAHEIM ST**  
**LONG BEACH, CA**  
**Site 10 of 11 in cluster C**

**EDR Hist Cleaner 1009161508**  
**N/A**

**Relative:**  
**Lower**

EDR Hist Cleaner

**Actual:**  
**32 ft.**

Year:	Name:
1931	O CONNOR GENEVIEVE MRS

Type:  
CLOTHES PRESSERS AND CLEANERS

Map ID  
Direction  
Distance  
Elevation

MAP FINDINGS

EDR ID Number  
EPA ID Number

**C38**  
**ENE**  
**< 1/8**  
**0.069 mi.**  
**365 ft.**

**FIKES CLEANERS**  
**1647 E ANAHEIM ST**  
**LONG BEACH, CA**

**EDR Hist Cleaner**

**1009141929**  
**N/A**

**Site 11 of 11 in cluster C**

**Relative:**  
**Lower**

EDR Hist Cleaner

Actual:	Year:	Name:	Type:
32 ft.	1952	CROW S CLEANERS	CLEANERS AND DYERS
	1952	CROW S CLEANERS	CLEANERS AND DYERS
	1957	CROW S CLEANERS	CALIF CLEANERS AND DYERS
	1957	CROW S CLEANERS	CALIF CLEANERS AND DYERS
	1963	FIKES CLEANERS	CLEANERS AND DYERS
	1963	FIKES CLEANERS	CLEANERS AND DYERS

**B39**  
**WNW**  
**< 1/8**  
**0.070 mi.**  
**367 ft.**

**GUNDRY USED CARS**  
**1380 E ANAHEIM ST**  
**LONG BEACH, CA**

**EDR Hist Auto**

**1009050356**  
**N/A**

**Site 9 of 9 in cluster B**

**Relative:**  
**Higher**

EDR Hist Auto

Actual:	Year:	Name:	Type:
34 ft.	1952	GUNDRY USED CARS	AUTOMOBILE DEALERS-USED CARS

**E40**  
**SE**  
**< 1/8**  
**0.077 mi.**  
**409 ft.**

**FANCY CLEANERS & DYERS INC**  
**1121 GAVIOTA AVE**  
**LONG BEACH, CA**

**EDR Hist Cleaner**

**1009141938**  
**N/A**

**Site 4 of 11 in cluster E**

**Relative:**  
**Higher**

EDR Hist Cleaner

Actual:	Year:	Name:	Type:
34 ft.	1935	FANCY CLNRS & DYERS	CLOTHES PRESSERS AND CLEANERS
	1935	FANCY CINRS & DYERS	CLOTHES PRESSERS AND CLEANERS
	1939	FANCY CLEANERS & DYERS INC	CLOTHES PRESSERS AND CLEANERS
	1939	FANCY CLEANERS & DYERS INC	CLOTHES PRESSERS AND CLEANERS
	1944	CAMPBELL T	CLOTHES PRESSERS AND CLEANERS
	1944	CAMPBELL T J	CLOTHES PRESSERS AND CLEANERS
	1948	FANCY CLEANERS & DYERS INC	CLOTHES PRESSERS AND CLEANERS
	1948	FANCY CLEANERS & DYERS INC	CLOTHES PRESSERS AND CLEANERS
	1952	FANCY CLEANERS & DYERS INC	CLEANERS AND DYERS
	1952	FANCY CLEANERS & DYERS INC	CLEANERS AND DYERS
	1957	FANCY CLEANERS & DYERS INCORPOR	CALIF CLEANERS AND DYERS
	1957	FANCY CLEANERS & DYERS INCORPOR	CALIF CLEANERS AND DYERS
	1963	FANCY CLEANERS & DYERS INC	CLEANERS AND DYERS
	1963	FANCY CLEANERS & DYERS INC	CLEANERS AND DYERS
	1969	FANCY CLEANERS & DYERS INC	Drycleaning Plants, Except Rugs
	1970	FANCY CLEANERS & DYERS INC	Drycleaning Plants, Except Rugs
	1971	FANCY CLEANERS & DYERS INC	Drycleaning Plants, Except Rugs
	1972	FANCY CLEANERS & DYERS INC	Drycleaning Plants, Except Rugs
	1973	FANCY CLEANERS & DYERS INC	Drycleaning Plants, Except Rugs
	1974	FANCY CLEANERS & DYERS INC	Drycleaning Plants, Except Rugs
	1975	FANCY CLEANERS & DYERS INC	Drycleaning Plants, Except Rugs
	1976	FANCY CLEANERS & DYERS INC	Drycleaning Plants, Except Rugs

Map ID  
Direction  
Distance  
Elevation

MAP FINDINGS

Site

Database(s)

EDR ID Number  
EPA ID Number

**FANCY CLEANERS & DYERS INC (Continued)**

**1009141938**

1977	FANCY CLEANERS & DYERS INC	Drycleaning Plants, Except Rugs
1978	FANCY CLEANERS & DYERS INC	Drycleaning Plants, Except Rugs
1979	FANCY CLEANERS & DYERS INC	Drycleaning Plants, Except Rugs
1980	FANCY CLEANERS & DYERS INC	Drycleaning Plants, Except Rugs
1982	FANCY CLEANERS & DYERS	Drycleaning Plants, Except Rugs
1983	FANCY CLEANERS & DYERS	Drycleaning Plants, Except Rugs
1985	FANCY CLEANERS & DYERS	Drycleaning Plants, Except Rugs
1986	FANCY CLEANERS & DYERS	Drycleaning Plants, Except Rugs
1987	FANCY CLEANERS & DYERS	Drycleaning Plants, Except Rugs

**E41**  
**SE**  
**< 1/8**  
**0.077 mi.**  
**409 ft.**

**FANCY CLEANERS**  
**1121 GAVIOTA**  
**LONG BEACH, CA 90813**

**DRYCLEANERS** **S121695280**  
**N/A**

**Site 5 of 11 in cluster E**

**Relative:**  
**Higher**

**DRYCLEAN SOUTH COAST:**

**Actual:**  
**34 ft.**

Facility ID:	13742
Application Number:	A58958
Permit Number:	P37944
Status:	O
Representative Name:	Not reported
Representative Telephone:	Not reported
Permit Status:	INACTIVE
BCAT Number:	000233
BCAT Description:	DRY CLEANING EQUIP PETROLEUM SOLVENT
CCAT Number:	Not reported
CCAT Description:	Not reported
UTM East:	0
UTM North:	0
Facility ID:	13742
Application Number:	A58959
Permit Number:	P37945
Status:	O
Representative Name:	Not reported
Representative Telephone:	Not reported
Permit Status:	INACTIVE
BCAT Number:	000233
BCAT Description:	DRY CLEANING EQUIP PETROLEUM SOLVENT
CCAT Number:	Not reported
CCAT Description:	Not reported
UTM East:	0
UTM North:	0
Facility ID:	13742
Application Number:	A58960
Permit Number:	P37976
Status:	O
Representative Name:	Not reported
Representative Telephone:	Not reported
Permit Status:	INACTIVE
BCAT Number:	000233
BCAT Description:	DRY CLEANING EQUIP PETROLEUM SOLVENT
CCAT Number:	Not reported
CCAT Description:	Not reported
UTM East:	0
UTM North:	0

Map ID  
Direction  
Distance  
Elevation

MAP FINDINGS

Site

Database(s)

EDR ID Number  
EPA ID Number

**FANCY CLEANERS (Continued)**

**S121695280**

Facility ID: 13742  
Application Number: A58962  
Permit Number: P37947  
Status: O  
Representative Name: Not reported  
Representative Telephone: Not reported  
Permit Status: INACTIVE  
BCAT Number: 000233  
BCAT Description: DRY CLEANING EQUIP PETROLEUM SOLVENT  
CCAT Number: Not reported  
CCAT Description: Not reported  
UTM East: 0  
UTM North: 0

Facility ID: 13742  
Application Number: A59284  
Permit Number: P37948  
Status: O  
Representative Name: Not reported  
Representative Telephone: Not reported  
Permit Status: INACTIVE  
BCAT Number: 000233  
BCAT Description: DRY CLEANING EQUIP PETROLEUM SOLVENT  
CCAT Number: Not reported  
CCAT Description: Not reported  
UTM East: 0  
UTM North: 0

**E42**  
**SE**  
**< 1/8**  
**0.077 mi.**  
**409 ft.**

**1121 GAVIOTA AVE**  
**LONG BEACH, CA**  
**Site 6 of 11 in cluster E**

**UST U003919990**  
**N/A**

**Relative:**  
**Higher**  
**Actual:**  
**34 ft.**

LONG BEACH UST:  
DATA AS OF 02/25/2014:  
Region: LONG BEACH  
Tanks: 0T  
Tank Test: Not reported  
Leak Test: Not reported  
Tank Status: Not reported

**D43**  
**West**  
**< 1/8**  
**0.080 mi.**  
**424 ft.**

**DEATON & BOSWELL**  
**1360 E ANAHEIM ST**  
**LONG BEACH, CA**  
**Site 3 of 3 in cluster D**

**EDR Hist Auto 1009050231**  
**N/A**

**Relative:**  
**Higher**  
**Actual:**  
**34 ft.**

EDR Hist Auto  
Year: Name: Type:  
1952 DEATON & BOSWELL AUTOMOBILE DEALERS-USED CARS

Map ID  
Direction  
Distance  
Elevation

MAP FINDINGS

EDR ID Number  
EPA ID Number

	Site	Database(s)	EDR ID Number EPA ID Number
<b>F44</b> <b>NE</b> <b>&lt; 1/8</b> <b>0.082 mi.</b> <b>434 ft.</b> <b>Relative:</b> <b>Lower</b> <b>Actual:</b> <b>31 ft.</b>	<b>NORTON J R</b> <b>1323 GAVIOTA AV</b> <b>LONG BEACH, CA</b>  <b>Site 1 of 7 in cluster F</b>  EDR Hist Cleaner  Year: Name: 1935 NORTON J R 1935 NORTON J R	<b>EDR Hist Cleaner</b>   Type: CLOTHES PRESSERS AND CLEANERS CONT CLOTHES PRESSERS AND CLEANERS	<b>1009141858</b> <b>N/A</b>

<b>E45</b> <b>ESE</b> <b>&lt; 1/8</b> <b>0.086 mi.</b> <b>452 ft.</b> <b>Relative:</b> <b>Higher</b> <b>Actual:</b> <b>34 ft.</b>	<b>GAVIOTA HEIGHTS</b> <b>1200 GAVIOTA AVE</b> <b>LONG BEACH, CA 90813</b>  <b>Site 7 of 11 in cluster E</b>  LUST REG 4: Region: 4 Regional Board: 04 County: Los Angeles Facility Id: 908130525 Status: Pollution Characterization Substance: Gasoline Substance Quantity: Not reported Local Case No: Not reported Case Type: Groundwater Abatement Method Used at the Site: Not reported Global ID: T0603701963 W Global ID: Not reported Staff: HDN Local Agency: 19060 Cross Street: Not reported Enforcement Type: LET Date Leak Discovered: Not reported Date Leak First Reported: 6/14/1989 Date Leak Record Entered: Not reported Date Confirmation Began: Not reported Date Leak Stopped: Not reported Date Case Last Changed on Database: 6/16/1989 Date the Case was Closed: Not reported How Leak Discovered: Not reported How Leak Stopped: Not reported Cause of Leak: Not reported Leak Source: Not reported Operator: Not reported Water System: Not reported Well Name: Not reported Approx. Dist To Production Well (ft): 9179.137630484922135959204193 Source of Cleanup Funding: Not reported Preliminary Site Assessment Workplan Submitted: Not reported Preliminary Site Assessment Began: Not reported Pollution Characterization Began: 3/13/2000 Remediation Plan Submitted: Not reported Remedial Action Underway: Not reported Post Remedial Action Monitoring Began: 6/14/1989 Enforcement Action Date: Not reported Historical Max MTBE Date: Not reported Hist Max MTBE Conc in Groundwater: Not reported	<b>LUST</b>	<b>S104773295</b> <b>N/A</b>
---	---	-------------	---------------------------------

Map ID  
Direction  
Distance  
Elevation

MAP FINDINGS

Site

Database(s)

EDR ID Number  
EPA ID Number

**GAVIOTA HEIGHTS (Continued)**

**S104773295**

Hist Max MTBE Conc in Soil: Not reported  
Significant Interim Remedial Action Taken: Not reported  
GW Qualifier: Not reported  
Soil Qualifier: Not reported  
Organization: Not reported  
Owner Contact: Not reported  
Responsible Party: ZOLTAN KATINSZKY  
RP Address: 2235 SEPULVEDA BLVD.  
Program: LUST  
Lat/Long: 33.7816424 / -1  
Local Agency Staff: Not reported  
Beneficial Use: Not reported  
Priority: Not reported  
Cleanup Fund Id: Not reported  
Suspended: Not reported  
Assigned Name: Not reported  
Summary: 4/30/97 - INFORMATION LETTER SENT & FOLLOW-UP. 6/05/97 - COUNTY ASSESSOR REVIEW. (FIRST FLOOR) NEED; COUNTY ASSESSOR REVIEW. (SECOND FLOOR)

**E46**  
**ESE**  
**< 1/8**  
**0.086 mi.**  
**452 ft.**

**FANCY CLEANERS & DYERS**  
**1200 GAVIOTA AV**  
**LONG BEACH, CA**

**EDR Hist Cleaner** **S1009161732**  
**N/A**

**Site 8 of 11 in cluster E**

**Relative:** EDR Hist Cleaner  
**Higher**

**Actual:** Year: Name: Type:  
**34 ft.** 1931 FANCY CLEANERS & DYERS CLOTHES PRESSERS AND CLEANERS

**E47**  
**ESE**  
**< 1/8**  
**0.086 mi.**  
**452 ft.**

**GAVIOTA HEIGHTS**  
**1200 GAVIOTA AVE**  
**LONG BEACH, CA 90813**

**LUST** **S102430552**  
**ENF** **N/A**  
**HIST CORTESE**

**Site 9 of 11 in cluster E**

**Relative:** LUST:  
**Higher**  
**Actual:** Lead Agency: LOS ANGELES RWQCB (REGION 4)  
**34 ft.** Case Type: LUST Cleanup Site  
Geo Track: [http://geotracker.waterboards.ca.gov/profile\\_report.asp?global\\_id=T0603701963](http://geotracker.waterboards.ca.gov/profile_report.asp?global_id=T0603701963)  
Global Id: T0603701963  
Latitude: 33.7816424  
Longitude: -118.1707459  
Status: Completed - Case Closed  
Status Date: 08/16/2010  
Case Worker: JH  
RB Case Number: 908130525  
Local Agency: LONG BEACH, CITY OF  
File Location: Regional Board  
Local Case Number: Not reported  
Potential Media Affect: Aquifer used for drinking water supply  
Potential Contaminants of Concern: Gasoline  
Site History: Not reported

LUST:  
Global Id: T0603701963

Map ID  
Direction  
Distance  
Elevation

MAP FINDINGS

Site

Database(s)

EDR ID Number  
EPA ID Number

**GAVIOTA HEIGHTS (Continued)**

**S102430552**

Contact Type: Local Agency Caseworker  
Contact Name: CARMEN PIRO  
Organization Name: LONG BEACH, CITY OF  
Address: 2525 GRAND AVE.  
City: LONG BEACH  
Email: carmen.piro@longbeach.gov  
Phone Number: 5625704137

Global Id: T0603701963  
Contact Type: Regional Board Caseworker  
Contact Name: JAY HUANG  
Organization Name: LOS ANGELES RWQCB (REGION 4)  
Address: 320 WEST 4TH STREET, SUITE 200  
City: LOS ANGELES  
Email: jhuang@waterboards.ca.gov  
Phone Number: 2135766711

**LUST:**

Global Id: T0603701963  
Action Type: ENFORCEMENT  
Date: 03/10/2009  
Action: Staff Letter

Global Id: T0603701963  
Action Type: ENFORCEMENT  
Date: 09/16/2008  
Action: Notice to Comply

Global Id: T0603701963  
Action Type: ENFORCEMENT  
Date: 06/15/2009  
Action: Staff Letter

Global Id: T0603701963  
Action Type: ENFORCEMENT  
Date: 10/29/2008  
Action: Staff Letter

Global Id: T0603701963  
Action Type: REMEDIATION  
Date: 04/10/1989  
Action: Excavation

Global Id: T0603701963  
Action Type: ENFORCEMENT  
Date: 07/09/2001  
Action: Staff Letter

Global Id: T0603701963  
Action Type: Other  
Date: 06/14/1989  
Action: Leak Reported

Global Id: T0603701963  
Action Type: ENFORCEMENT  
Date: 08/16/2010  
Action: Closure/No Further Action Letter



Map ID  
Direction  
Distance  
Elevation

MAP FINDINGS

Site

Database(s)

EDR ID Number  
EPA ID Number

**GAVIOTA HEIGHTS (Continued)**

**S102430552**

Global Id: T0603701963  
Action Type: RESPONSE  
Date: 04/07/2002  
Action: Site Assessment Report

Global Id: T0603701963  
Action Type: RESPONSE  
Date: 12/15/2008  
Action: Soil and Water Investigation Workplan

Global Id: T0603701963  
Action Type: RESPONSE  
Date: 05/15/2009  
Action: Soil and Water Investigation Report

Global Id: T0603701963  
Action Type: ENFORCEMENT  
Date: 12/05/2001  
Action: Staff Letter

**LUST:**

Global Id: T0603701963  
Status: Completed - Case Closed  
Status Date: 08/16/2010

Global Id: T0603701963  
Status: Open - Case Begin Date  
Status Date: 06/14/1989

Global Id: T0603701963  
Status: Open - Site Assessment  
Status Date: 03/13/2000

Global Id: T0603701963  
Status: Open - Verification Monitoring  
Status Date: 06/14/1989

**ENF:**

Region: 4  
Facility Id: 226564  
Agency Name: Classic Property Management  
Place Type: Facility  
Place Subtype: Not reported  
Facility Type: Not reported  
Agency Type: Privately-Owned Business  
# Of Agencies: 1  
Place Latitude: 33.781697  
Place Longitude: -118.170907  
SIC Code 1: Not reported  
SIC Desc 1: Not reported  
SIC Code 2: Not reported  
SIC Desc 2: Not reported  
SIC Code 3: Not reported  
SIC Desc 3: Not reported  
NAICS Code 1: Not reported

Map ID  
Direction  
Distance  
Elevation

MAP FINDINGS

Site

Database(s)

EDR ID Number  
EPA ID Number

**GAVIOTA HEIGHTS (Continued)**

**S102430552**

NAICS Desc 1:	Not reported
NAICS Code 2:	Not reported
NAICS Desc 2:	Not reported
NAICS Code 3:	Not reported
NAICS Desc 3:	Not reported
# Of Places:	1
Source Of Facility:	Reg Meas
Design Flow:	Not reported
Threat To Water Quality:	Not reported
Complexity:	Not reported
Pretreatment:	Not reported
Facility Waste Type:	Not reported
Facility Waste Type 2:	Not reported
Facility Waste Type 3:	Not reported
Facility Waste Type 4:	Not reported
Program:	UST
Program Category1:	TANKS
Program Category2:	TANKS
# Of Programs:	1
WDID:	908130525
Reg Measure Id:	167573
Reg Measure Type:	Unregulated
Region:	4
Order #:	Not reported
Npdes# CA#:	Not reported
Major-Minor:	Not reported
Npdes Type:	Not reported
Reclamation:	Not reported
Dredge Fill Fee:	Not reported
301H:	Not reported
Application Fee Amt Received:	Not reported
Status:	Never Active
Status Date:	02/20/2013
Effective Date:	Not reported
Expiration/Review Date:	Not reported
Termination Date:	Not reported
WDR Review - Amend:	Not reported
WDR Review - Revise/Renew:	Not reported
WDR Review - Rescind:	Not reported
WDR Review - No Action Required:	Not reported
WDR Review - Pending:	Not reported
WDR Review - Planned:	Not reported
Status Enrollee:	N
Individual/General:	I
Fee Code:	Not reported
Direction/Voice:	Passive
Enforcement Id(EID):	236668
Region:	4
Order / Resolution Number:	NOV
Enforcement Action Type:	Notice of Violation
Effective Date:	07/09/2001
Adoption/Issuance Date:	Not reported
Achieve Date:	Not reported
Termination Date:	07/09/2001
ACL Issuance Date:	Not reported
EPL Issuance Date:	Not reported
Status:	Historical

Map ID  
Direction  
Distance  
Elevation

MAP FINDINGS

Site

Database(s)

EDR ID Number  
EPA ID Number

**GAVIOTA HEIGHTS (Continued)**

**S102430552**

Title:	Enforcement - 908130525
Description:	Notice of Violation sent 7/9/01for overdue soil investigation report.
Program:	UST
Latest Milestone Completion Date:	Not reported
# Of Programs1:	1
Total Assessment Amount:	0
Initial Assessed Amount:	0
Liability \$ Amount:	0
Project \$ Amount:	0
Liability \$ Paid:	0
Project \$ Completed:	0
Total \$ Paid/Completed Amount:	0
Region:	4
Facility Id:	226564
Agency Name:	Classic Property Management
Place Type:	Facility
Place Subtype:	Not reported
Facility Type:	Not reported
Agency Type:	Privately-Owned Business
# Of Agencies:	1
Place Latitude:	33.781697
Place Longitude:	-118.170907
SIC Code 1:	Not reported
SIC Desc 1:	Not reported
SIC Code 2:	Not reported
SIC Desc 2:	Not reported
SIC Code 3:	Not reported
SIC Desc 3:	Not reported
NAICS Code 1:	Not reported
NAICS Desc 1:	Not reported
NAICS Code 2:	Not reported
NAICS Desc 2:	Not reported
NAICS Code 3:	Not reported
NAICS Desc 3:	Not reported
# Of Places:	1
Source Of Facility:	Reg Meas
Design Flow:	Not reported
Threat To Water Quality:	Not reported
Complexity:	Not reported
Pretreatment:	Not reported
Facility Waste Type:	Not reported
Facility Waste Type 2:	Not reported
Facility Waste Type 3:	Not reported
Facility Waste Type 4:	Not reported
Program:	UST
Program Category1:	TANKS
Program Category2:	TANKS
# Of Programs:	1
WDID:	908130525
Reg Measure Id:	167573
Reg Measure Type:	Unregulated
Region:	4
Order #:	Not reported
Npdes# CA#:	Not reported
Major-Minor:	Not reported

Map ID  
Direction  
Distance  
Elevation

MAP FINDINGS

Site

Database(s)

EDR ID Number  
EPA ID Number

**GAVIOTA HEIGHTS (Continued)**

**S102430552**

Npdes Type:	Not reported
Reclamation:	Not reported
Dredge Fill Fee:	Not reported
301H:	Not reported
Application Fee Amt Received:	Not reported
Status:	Never Active
Status Date:	02/20/2013
Effective Date:	Not reported
Expiration/Review Date:	Not reported
Termination Date:	Not reported
WDR Review - Amend:	Not reported
WDR Review - Revise/Renew:	Not reported
WDR Review - Rescind:	Not reported
WDR Review - No Action Required:	Not reported
WDR Review - Pending:	Not reported
WDR Review - Planned:	Not reported
Status Enrollee:	N
Individual/General:	I
Fee Code:	Not reported
Direction/Voice:	Passive
Enforcement Id(EID):	227964
Region:	4
Order / Resolution Number:	NOV
Enforcement Action Type:	Notice of Violation
Effective Date:	09/26/2000
Adoption/Issuance Date:	Not reported
Achieve Date:	Not reported
Termination Date:	09/26/2000
ACL Issuance Date:	Not reported
EPL Issuance Date:	Not reported
Status:	Historical
Title:	Enforcement - 908130525
Description:	Notice of Violation sent 9/26/00 for overdue soil investigation report.
Program:	UST
Latest Milestone Completion Date:	Not reported
# Of Programs1:	1
Total Assessment Amount:	0
Initial Assessed Amount:	0
Liability \$ Amount:	0
Project \$ Amount:	0
Liability \$ Paid:	0
Project \$ Completed:	0
Total \$ Paid/Completed Amount:	0

**HIST CORTESE:**

Region:	CORTESE
Facility County Code:	19
Reg By:	LTNKA
Reg Id:	908130525

Map ID  
Direction  
Distance  
Elevation

MAP FINDINGS

Site

Database(s)

EDR ID Number  
EPA ID Number

**F48**  
**ENE**  
**< 1/8**  
**0.087 mi.**  
**462 ft.**  
**Relative:**  
**Lower**  
**Actual:**  
**32 ft.**

**SCHARS J H**  
**1709 E ANAHEIM ST**  
**LONG BEACH, CA**  
**Site 2 of 7 in cluster F**  
EDR Hist Cleaner  
Year: Name: Type:  
1931 SCHARS J H CLOTHES PRESSERS AND CLEANERS

**EDR Hist Cleaner** **1009161758**  
**N/A**

**F49**  
**ENE**  
**< 1/8**  
**0.088 mi.**  
**466 ft.**  
**Relative:**  
**Lower**  
**Actual:**  
**32 ft.**

**ESCOBEDO 0 A JR**  
**1701 E ANAHEIM ST**  
**LONG BEACH, CA**  
**Site 3 of 7 in cluster F**  
EDR Hist Cleaner  
Year: Name: Type:  
1948 ESCOBEDO 0 A JR CLOTHES PRESSERS AND CLEANERS  
1948 ESCOBEDO 0 A JR CLOTHES PRESSERS AND CLEANERS

**EDR Hist Cleaner** **1009162363**  
**N/A**

**F50**  
**ENE**  
**< 1/8**  
**0.091 mi.**  
**479 ft.**  
**Relative:**  
**Lower**  
**Actual:**  
**32 ft.**

**WITHERS HARVEY**  
**1715 E ANAHEIM ST**  
**LONG BEACH, CA**  
**Site 4 of 7 in cluster F**  
EDR Hist Auto  
Year: Name: Type:  
1931 WITHERS HARVEY AUTOMOBILE REPAIRING  
1935 POGERS LYNN AUTOMOBILE REPAIRS  
1935 ROGERS LYNN AUTOMOBILE REPAIRING

**EDR Hist Auto** **1009015522**  
**N/A**

**51**  
**North**  
**< 1/8**  
**0.091 mi.**  
**480 ft.**  
**Relative:**  
**Lower**  
**Actual:**  
**31 ft.**

**TYLER A P**  
**1358 PETERSON**  
**LONG BEACH, CA**  
EDR Hist Cleaner  
Year: Name: Type:  
1931 JUST-RITE LAUNDRY LAUNDRIES-HAND  
1935 TYLER A P LAUNDRIES-HAND

**EDR Hist Cleaner** **1009161089**  
**N/A**

Map ID  
Direction  
Distance  
Elevation

MAP FINDINGS

EDR ID Number  
EPA ID Number

	Site	Database(s)	EDR ID Number EPA ID Number
<b>F52</b> <b>ENE</b> < 1/8 0.092 mi. 484 ft.	<b>BLAISDELL H A</b> 1717 E ANAHEIM LONG BEACH, CA  <b>Site 5 of 7 in cluster F</b>	<b>EDR Hist Auto</b>	<b>1009016864</b> N/A
<b>Relative:</b> <b>Lower</b>	EDR Hist Auto		
<b>Actual:</b> 32 ft.	Year: 1939    Name: BLAISDELL H A	Type: AUTOMOBILE REPAIRING	

<b>E53</b> <b>SE</b> < 1/8 0.096 mi. 506 ft.	<b>1122 GAVIOTA AVE</b> LONG BEACH, CA  <b>Site 10 of 11 in cluster E</b>	<b>UST</b>	<b>U003919991</b> N/A
<b>Relative:</b> <b>Higher</b>	LONG BEACH UST:		
<b>Actual:</b> 34 ft.	DATA AS OF 02/25/2014:		
	Region:	LONG BEACH	
	Tanks:	2F	
	Tank Test:	Not reported	
	Leak Test:	Not reported	
	Tank Status:	Not reported	

<b>E54</b> <b>SE</b> < 1/8 0.100 mi. 529 ft.	<b>DEMO/VACANT</b> 1100 GAVIOTA AVE LONG BEACH, CA  <b>Site 11 of 11 in cluster E</b>	<b>UST</b>	<b>U003660711</b> N/A
<b>Relative:</b> <b>Higher</b>	LONG BEACH UST:		
<b>Actual:</b> 34 ft.	DATA AS OF 02/25/2014:		
	Region:	LONG BEACH	
	Tanks:	0T	
	Tank Test:	Not reported	
	Leak Test:	Not reported	
	Tank Status:	Not reported	

<b>F55</b> <b>ENE</b> < 1/8 0.103 mi. 543 ft.	<b>MISSION CLEANERS &amp; DYERS</b> 1731 E ANAHEIM ST LONG BEACH, CA  <b>Site 6 of 7 in cluster F</b>	<b>EDR Hist Cleaner</b>	<b>1009161178</b> N/A
<b>Relative:</b> <b>Lower</b>	EDR Hist Cleaner		
<b>Actual:</b> 32 ft.	Year: 1924    Name: MISSION CLEANERS & DYERS	Type: CLEANERS AND DYERS	

Distance Elevation	Site	Database(s)	EDR ID Number EPA ID Number
F56 ENE < 1/8 0.103 mi. 543 ft.	A&A AUTOMOTIVE SERVICE 1731 E ANAHEIM ST LONG BEACH, CA  Site 7 of 7 in cluster F	EDR Hist Auto	1009016498 N/A
Relative: Lower	EDR Hist Auto		
Actual: 32 ft.	Year: Name:	Type:	
	1931 TRONE I A	AUTOMOBILE REPAIRING	
	1957 A&A AUTOMOTIVE SERVICE	AUTOMOBILE REPAIRING	
	1957 A&A AUTOMOTIVE SERVICE	AUTOMOBILE REPAIRING	
	1977 TUCKERS AUTOMOTIVE	General Automotive Repair Shops	
	1978 TUCKERS AUTOMOTIVE	General Automotive Repair Shops	
	1979 TUCKERS AUTOMOTIVE	General Automotive Repair Shops	
	1979 TUCKERS AUTOMOTIVE	General Automotive Repair Shops	
	1980 TUCKERS AUTOMOTIVE	General Automotive Repair Shops	
	1982 TUCKERS AUTOMOTIVE	General Automotive Repair Shops	
	1983 TUCKERS AUTOMOTIVE	General Automotive Repair Shops	
	1985 TUCKERS AUTOMOTIVE	General Automotive Repair Shops	
	1986 TUCKERS AUTOMOTIVE	General Automotive Repair Shops	
	1987 TUCKERS AUTOMOTIVE	General Automotive Repair Shops	
	1988 TUCKERS AUTOMOTIVE	General Automotive Repair Shops	
	1989 TUCKERS AUTOMOTIVE	General Automotive Repair Shops	
	1990 TUCKERS AUTOMOTIVE	General Automotive Repair Shops	
	1994 ANTKOR AUTO REPAIR MAJOR	General Automotive Repair Shops	
	1995 ANTKOR AUTO REPAIR MAJOR	General Automotive Repair Shops	
	1996 ANTKOR AUTO REPAIR MAJOR INC	General Automotive Repair Shops	
	1997 ANTKOR AUTO REPAIR	General Automotive Repair Shops	
	1998 ANTKOR AUTO REPAIR	General Automotive Repair Shops	
	1999 ANTKOR AUTO REPAIR	General Automotive Repair Shops	
	2000 ANTKOR AUTO REPAIR	General Automotive Repair Shops	
	2001 ANTKOR AUTO REPAIR	General Automotive Repair Shops	
	2002 ANTKOR AUTO REPAIR	General Automotive Repair Shops	
	2003 ANTKOR AUTO REPAIR	General Automotive Repair Shops	
	2004 ANTKOR AUTO REPAIR	General Automotive Repair Shops	
	2005 KIMS AUTO REPAIR	General Automotive Repair Shops	
	2006 KIMS AUTO REPAIR	General Automotive Repair Shops	
	2007 KIMS AUTO REPAIR	General Automotive Repair Shops	
	2008 KIMS AUTO REPAIR	General Automotive Repair Shops	
	2009 KIMS AUTO REPAIR	General Automotive Repair Shops	
57 South < 1/8 0.108 mi. 569 ft.	1065 ASSOCIATES 1065 WALNUT LONG BEACH, CA 90746	HIST CORTESE	S105023100 N/A
Relative: Higher	HIST CORTESE:		
Actual: 35 ft.	Region:	CORTESE	
	Facility County Code:	19	
	Reg By:	LTNKA	
	Reg Id:	I-05238	

Map ID  
Direction  
Distance  
Elevation

MAP FINDINGS

EDR ID Number  
EPA ID Number

	Site	Database(s)	
<b>G58</b> West < 1/8 0.114 mi. 603 ft.	<b>CENTRAL RADIATOR &amp; FENDER SHOP</b> 1348 E ANAHEIM ST LONG BEACH, CA  Site 1 of 6 in cluster G	<b>EDR Hist Auto</b>	<b>1009117080</b> N/A
<b>Relative:</b> <b>Higher</b>	EDR Hist Auto		
<b>Actual:</b> 34 ft.	Year: 1924 Name: CENTRAL RADIATOR & FENDER SHOP	Type: AUTOMOBILE RADIATOR REPAIRING	
<hr/>			
<b>H59</b> ENE < 1/8 0.116 mi. 613 ft.	<b>GENERAL PETROLEUM CORP</b> 1751 E ANAHEIM ST LONG BEACH, CA  Site 1 of 3 in cluster H	<b>EDR Hist Auto</b>	<b>1009016463</b> N/A
<b>Relative:</b> <b>Lower</b>	EDR Hist Auto		
<b>Actual:</b> 32 ft.	Year: 1935 Name: GENERAL PETROLEUM CORP	Type: GASOLINE AND OIL SERVICE STATIONS	
	1944 HIGGINS SERVICE STATION	GASOLINE AND OIL SERVICE STATIONS	
	1948 GALEENER F F	GASOLINE AND OIL SERVICE STATIONS	
	1948 GALEENER F F	GASOLINE AND OIL SERVICE STATIONS	
	1952 GALEENER F F	GASOLINE STATIONS	
	1952 GALEENER F F	GASOLINE STATIONS	
<hr/>			
<b>60</b> NNE < 1/8 0.120 mi. 634 ft.	<b>HASHA CEALVAIR</b> 1350 WALNUT AV LONG BEACH, CA	<b>EDR Hist Auto</b>	<b>1009049232</b> N/A
<b>Relative:</b> <b>Lower</b>	EDR Hist Auto		
<b>Actual:</b> 29 ft.	Year: 1931 Name: HASHA CEALVAIR	Type: AUTOMOBILE REPAIRING	
<hr/>			
<b>H61</b> ENE < 1/8 0.121 mi. 639 ft.	<b>HANDY NABOR RENTS</b> 1735 E ANAHEIM LONG BEACH, CA 90813  Site 2 of 3 in cluster H	<b>RCRA-SQG</b> <b>FINDS</b> <b>ECHO</b> <b>HAZNET</b>	<b>1000193797</b> <b>CAD981440969</b>
<b>Relative:</b> <b>Lower</b>	RCRA-SQG: Date form received by agency: 09/04/1986		
<b>Actual:</b> 31 ft.	Facility name: HANDY NABOR RENTS		
	Facility address: 1735 E ANAHEIM		
	LONG BEACH, CA 90813		
	EPA ID: CAD981440969		
	Contact: ENVIRONMENTAL MANAGER		
	Contact address: 1735 E ANAHEIM		
	LONG BEACH, CA 90813		
	Contact country: US		
	Contact telephone: 213-439-0279		
	Contact email: Not reported		
	EPA Region: 09		



Map ID  
Direction  
Distance  
Elevation

MAP FINDINGS

Site

Database(s)

EDR ID Number  
EPA ID Number

**HANDY NABOR RENTS (Continued)**

**1000193797**

Classification: Small Small Quantity Generator  
Description: Handler: generates more than 100 and less than 1000 kg of hazardous waste during any calendar month and accumulates less than 6000 kg of hazardous waste at any time; or generates 100 kg or less of hazardous waste during any calendar month, and accumulates more than 1000 kg of hazardous waste at any time

**Owner/Operator Summary:**

Owner/operator name: JOHN R KNAUF  
Owner/operator address: NOT REQUIRED  
NOT REQUIRED, ME 99999  
Owner/operator country: Not reported  
Owner/operator telephone: 415-555-1212  
Owner/operator email: Not reported  
Owner/operator fax: Not reported  
Owner/operator extension: Not reported  
Legal status: Private  
Owner/Operator Type: Owner  
Owner/Op start date: Not reported  
Owner/Op end date: Not reported

Owner/operator name: NOT REQUIRED  
Owner/operator address: NOT REQUIRED  
NOT REQUIRED, ME 99999  
Owner/operator country: Not reported  
Owner/operator telephone: 415-555-1212  
Owner/operator email: Not reported  
Owner/operator fax: Not reported  
Owner/operator extension: Not reported  
Legal status: Private  
Owner/Operator Type: Operator  
Owner/Op start date: Not reported  
Owner/Op end date: Not reported

**Handler Activities Summary:**

U.S. importer of hazardous waste: No  
Mixed waste (haz. and radioactive): No  
Recycler of hazardous waste: No  
Transporter of hazardous waste: No  
Treater, storer or disposer of HW: No  
Underground injection activity: No  
On-site burner exemption: No  
Furnace exemption: No  
Used oil fuel burner: No  
Used oil processor: No  
Used oil refiner: No  
Used oil fuel marketer to burner: No  
Used oil Specification marketer: No  
Used oil transfer facility: No  
Used oil transporter: No

Violation Status: No violations found

**FINDS:**

Registry ID: 110002706215

Map ID  
Direction  
Distance  
Elevation

MAP FINDINGS

Site

Database(s)

EDR ID Number  
EPA ID Number

**HANDY NABOR RENTS (Continued)**

**1000193797**

Environmental Interest/Information System

RCRAInfo is a national information system that supports the Resource Conservation and Recovery Act (RCRA) program through the tracking of events and activities related to facilities that generate, transport, and treat, store, or dispose of hazardous waste. RCRAInfo allows RCRA program staff to track the notification, permit, compliance, and corrective action activities required under RCRA.

[Click this hyperlink](#) while viewing on your computer to access additional FINDS: detail in the EDR Site Report.

ECHO:

Envid: 1000193797  
Registry ID: 110002706215  
DFR URL: <http://echo.epa.gov/detailed-facility-report?fid=110002706215>

HAZNET:

envid: 1000193797  
Year: 1998  
GEPAID: CAD981440969  
Contact: JANET OR CHARLES PLATT  
Telephone: 2134390279  
Mailing Name: Not reported  
Mailing Address: 1735 E ANAHEIM ST  
Mailing City,St,Zip: LONG BEACH, CA 908133904  
Gen County: Not reported  
TSD EPA ID: CAD093459485  
TSD County: Not reported  
Waste Category: Organic liquids with metals (Alkaline solution (pH >= 12.5) with metals)  
Disposal Method: Transfer Station  
Tons: .0708  
Cat Decode: Not reported  
Method Decode: Not reported  
Facility County: Los Angeles

envid: 1000193797  
Year: 1998  
GEPAID: CAD981440969  
Contact: JANET OR CHARLES PLATT  
Telephone: 2134390279  
Mailing Name: Not reported  
Mailing Address: 1735 E ANAHEIM ST  
Mailing City,St,Zip: LONG BEACH, CA 908133904  
Gen County: Not reported  
TSD EPA ID: CAT000613893  
TSD County: Not reported  
Waste Category: Aqueous solution with total organic residues less than 10 percent  
Disposal Method: Transfer Station  
Tons: .0625  
Cat Decode: Not reported  
Method Decode: Not reported  
Facility County: Los Angeles

envid: 1000193797

Map ID  
Direction  
Distance  
Elevation

MAP FINDINGS

Site

Database(s)

EDR ID Number  
EPA ID Number

**HANDY NABOR RENTS (Continued)**

**1000193797**

Year: 1997  
GEPAID: CAD981440969  
Contact: JANET OR CHARLES PLATT  
Telephone: 2134390279  
Mailing Name: Not reported  
Mailing Address: 1735 E ANAHEIM ST  
Mailing City,St,Zip: LONG BEACH, CA 908133904  
Gen County: Not reported  
TSD EPA ID: CAD000088252  
TSD County: Not reported  
Waste Category: Unspecified oil-containing waste  
Disposal Method: Transfer Station  
Tons: .2750  
Cat Decode: Not reported  
Method Decode: Not reported  
Facility County: Los Angeles

**G62**  
**West**  
**< 1/8**  
**0.123 mi.**  
**648 ft.**

**BRIGGS JIM CO**  
**1340 E ANAHEIM ST**  
**LONG BEACH, CA**

**EDR Hist Auto**

**1009050217**  
**N/A**

**Site 2 of 6 in cluster G**

**Relative:**  
**Higher**

EDR Hist Auto

**Actual:**  
**34 ft.**

Year: 1952  
Name: BRIGGS JIM CO

Type:  
AUTOMOBILE DEALERS-USED CARS

**G63**  
**WNW**  
**1/8-1/4**  
**0.132 mi.**  
**697 ft.**

**1319 WARREN AVE**  
**LONG BEACH, CA**

**UST**

**U003920338**  
**N/A**

**Site 3 of 6 in cluster G**

**Relative:**  
**Higher**

LONG BEACH UST:

**Actual:**  
**34 ft.**

DATA AS OF 02/25/2014:

Region: LONG BEACH  
Tanks: 0F  
Tank Test: Not reported  
Leak Test: Not reported  
Tank Status: Not reported

**G64**  
**WNW**  
**1/8-1/4**  
**0.157 mi.**  
**828 ft.**

**1219 E ANAHEIM ST**  
**LONG BEACH, CA**

**UST**

**U003919752**  
**N/A**

**Site 4 of 6 in cluster G**

**Relative:**  
**Higher**

LONG BEACH UST:

**Actual:**  
**34 ft.**

DATA AS OF 02/25/2014:

Region: LONG BEACH  
Tanks: 0F  
Tank Test: Not reported  
Leak Test: Not reported

Map ID  
Direction  
Distance  
Elevation

MAP FINDINGS

Site

Database(s)

EDR ID Number  
EPA ID Number

(Continued)

U003919752

Tank Status: Not reported

H65  
East  
1/8-1/4  
0.158 mi.  
836 ft.

1818 E ANAHEIM ST  
LONG BEACH, CA

Site 3 of 3 in cluster H

Relative:  
Lower

LONG BEACH UST:

Actual:  
32 ft.

DATA AS OF 02/25/2014:

Region: LONG BEACH  
Tanks: 0F  
Tank Test: Not reported  
Leak Test: Not reported  
Tank Status: Not reported

UST U003919763  
N/A

G66  
West  
1/8-1/4  
0.164 mi.  
864 ft.

HAP'S CLEANERS  
1250 ORANGE AVE  
LONG BEACH, CA 90813

Site 5 of 6 in cluster G

Relative:  
Higher

DRYCLEAN SOUTH COAST:

Actual:  
35 ft.

Facility ID: 38335  
Application Number: 107659  
Permit Number: M47425  
Status: A  
Representative Name: JOE HOGAN  
Representative Telephone: 213 5914419  
Permit Status: INACT\_NR  
BCAT Number: 000233  
BCAT Description: DRY CLEANING EQUIP PETROLEUM SOLVENT  
CCAT Number: Not reported  
CCAT Description: Not reported  
UTM East: 391.20001221  
UTM North: 3738.3999023

Facility ID: 38335  
Application Number: C12426  
Permit Number: M03241  
Status: A  
Representative Name: JOE HOGAN  
Representative Telephone: 213 5914419  
Permit Status: INACTIVE  
BCAT Number: 000233  
BCAT Description: DRY CLEANING EQUIP PETROLEUM SOLVENT  
CCAT Number: Not reported  
CCAT Description: Not reported  
UTM East: 391.20001221  
UTM North: 3738.3999023

Facility ID: 38335  
Application Number: C12427  
Permit Number: M03242  
Status: A  
Representative Name: JOE HOGAN

DRYCLEANERS S121697520  
N/A

Map ID  
Direction  
Distance  
Elevation

MAP FINDINGS

Site

Database(s)

EDR ID Number  
EPA ID Number

**HAP'S CLEANERS (Continued)**

**S121697520**

Representative Telephone: 213 5914419  
Permit Status: INACTIVE  
BCAT Number: 000233  
BCAT Description: DRY CLEANING EQUIP PETROLEUM SOLVENT  
CCAT Number: Not reported  
CCAT Description: Not reported  
UTM East: 391.20001221  
UTM North: 3738.3999023

Facility ID: 38335  
Application Number: C12428  
Permit Number: M03243  
Status: A  
Representative Name: JOE HOGAN  
Representative Telephone: 213 5914419  
Permit Status: INACTIVE  
BCAT Number: 000233  
BCAT Description: DRY CLEANING EQUIP PETROLEUM SOLVENT  
CCAT Number: Not reported  
CCAT Description: Not reported  
UTM East: 391.20001221  
UTM North: 3738.3999023

**G67**  
**West**  
**1/8-1/4**  
**0.164 mi.**  
**864 ft.**

**VACANT/FORMERLY HAP'S CLEANERS**  
**1250 ORANGE AVE**  
**LONG BEACH, CA**

**UST** **U003661111**  
**N/A**

**Site 6 of 6 in cluster G**

**Relative:**  
**Higher**

LONG BEACH UST:

**Actual:**  
**35 ft.**

DATA AS OF 02/25/2014:

Region: LONG BEACH  
Tanks: 0T  
Tank Test: Not reported  
Leak Test: Not reported  
Tank Status: Not reported

**I68**  
**North**  
**1/8-1/4**  
**0.167 mi.**  
**880 ft.**

**LB FIRE STATION #10**  
**1417 PETERSON AVE**  
**LONG BEACH, CA 90813**

**LUST** **S102432562**  
**SWEEPS UST** **N/A**  
**HIST CORTESE**

**Site 1 of 3 in cluster I**

**Relative:**  
**Lower**

LUST:

**Actual:**  
**29 ft.**

Lead Agency: LOS ANGELES RWQCB (REGION 4)  
Case Type: LUST Cleanup Site  
Geo Track: [http://geotracker.waterboards.ca.gov/profile\\_report.asp?global\\_id=T0603701942](http://geotracker.waterboards.ca.gov/profile_report.asp?global_id=T0603701942)  
Global Id: T0603701942  
Latitude: 33.7849806829569  
Longitude: -118.173398087766  
Status: Open - Remediation  
Status Date: 04/04/2001  
Case Worker: DPP  
RB Case Number: 908130289  
Local Agency: LONG BEACH, CITY OF  
File Location: Regional Board

Map ID  
Direction  
Distance  
Elevation

MAP FINDINGS

Site

Database(s)

EDR ID Number  
EPA ID Number

**LB FIRE STATION #10 (Continued)**

**S102432562**

Local Case Number: Not reported  
Potential Media Affect: Aquifer used for drinking water supply  
Potential Contaminants of Concern: Diesel  
Site History: Not reported

**LUST:**

Global Id: T0603701942  
Contact Type: Local Agency Caseworker  
Contact Name: CARMEN PIRO  
Organization Name: LONG BEACH, CITY OF  
Address: 2525 GRAND AVE.  
City: LONG BEACH  
Email: carmen.piro@longbeach.gov  
Phone Number: 5625704137

Global Id: T0603701942  
Contact Type: Regional Board Caseworker  
Contact Name: DANIEL PIROTON  
Organization Name: LOS ANGELES RWQCB (REGION 4)  
Address: Not reported  
City: R4 UNKNOWN  
Email: dpirotton@waterboards.ca.gov  
Phone Number: 2135766714

**LUST:**

Global Id: T0603701942  
Action Type: RESPONSE  
Date: 04/15/2007  
Action: Monitoring Report - Quarterly

Global Id: T0603701942  
Action Type: ENFORCEMENT  
Date: 06/15/2009  
Action: Staff Letter

Global Id: T0603701942  
Action Type: ENFORCEMENT  
Date: 08/05/2003  
Action: Staff Letter

Global Id: T0603701942  
Action Type: RESPONSE  
Date: 06/10/2016  
Action: CAP/RAP - Final Remediation / Design Plan - Regulator Responded

Global Id: T0603701942  
Action Type: RESPONSE  
Date: 04/15/2006  
Action: Monitoring Report - Quarterly

Global Id: T0603701942  
Action Type: RESPONSE  
Date: 10/15/2005  
Action: Monitoring Report - Quarterly

Global Id: T0603701942  
Action Type: RESPONSE

Map ID  
Direction  
Distance  
Elevation

MAP FINDINGS

Site

Database(s)

EDR ID Number  
EPA ID Number

**LB FIRE STATION #10 (Continued)**

**S102432562**

Date: 07/15/2018  
Action: Monitoring Report - Semi-Annually

Global Id: T0603701942  
Action Type: RESPONSE  
Date: 01/15/2013  
Action: Monitoring Report - Semi-Annually

Global Id: T0603701942  
Action Type: RESPONSE  
Date: 11/15/2003  
Action: Monitoring Report - Quarterly

Global Id: T0603701942  
Action Type: RESPONSE  
Date: 01/15/2007  
Action: Monitoring Report - Quarterly

Global Id: T0603701942  
Action Type: RESPONSE  
Date: 01/30/2007  
Action: Interim Remedial Action Plan

Global Id: T0603701942  
Action Type: RESPONSE  
Date: 01/15/2008  
Action: Monitoring Report - Quarterly

Global Id: T0603701942  
Action Type: RESPONSE  
Date: 07/15/2017  
Action: Monitoring Report - Semi-Annually

Global Id: T0603701942  
Action Type: RESPONSE  
Date: 10/15/2008  
Action: Monitoring Report - Quarterly

Global Id: T0603701942  
Action Type: RESPONSE  
Date: 01/15/2014  
Action: Monitoring Report - Semi-Annually

Global Id: T0603701942  
Action Type: RESPONSE  
Date: 04/15/2008  
Action: Monitoring Report - Quarterly

Global Id: T0603701942  
Action Type: RESPONSE  
Date: 07/15/2007  
Action: Monitoring Report - Quarterly

Global Id: T0603701942  
Action Type: RESPONSE  
Date: 04/15/2005  
Action: Monitoring Report - Quarterly

Map ID  
Direction  
Distance  
Elevation

MAP FINDINGS

Site

Database(s)

EDR ID Number  
EPA ID Number

**LB FIRE STATION #10 (Continued)**

**S102432562**

Global Id:	T0603701942
Action Type:	RESPONSE
Date:	04/15/2007
Action:	Interim Remedial Action Report
Global Id:	T0603701942
Action Type:	RESPONSE
Date:	01/15/2006
Action:	Monitoring Report - Quarterly
Global Id:	T0603701942
Action Type:	RESPONSE
Date:	07/15/2011
Action:	Monitoring Report - Semi-Annually
Global Id:	T0603701942
Action Type:	RESPONSE
Date:	07/15/2011
Action:	Well Installation Report
Global Id:	T0603701942
Action Type:	RESPONSE
Date:	07/15/2009
Action:	Monitoring Report - Semi-Annually
Global Id:	T0603701942
Action Type:	RESPONSE
Date:	01/15/2016
Action:	Monitoring Report - Semi-Annually
Global Id:	T0603701942
Action Type:	ENFORCEMENT
Date:	07/29/1997
Action:	Staff Letter
Global Id:	T0603701942
Action Type:	ENFORCEMENT
Date:	06/21/2002
Action:	Staff Letter
Global Id:	T0603701942
Action Type:	RESPONSE
Date:	08/30/2003
Action:	Monitoring Report - Quarterly
Global Id:	T0603701942
Action Type:	RESPONSE
Date:	11/15/2003
Action:	Monitoring Report - Quarterly
Global Id:	T0603701942
Action Type:	RESPONSE
Date:	07/31/2002
Action:	Other Report / Document
Global Id:	T0603701942
Action Type:	RESPONSE



Map ID  
Direction  
Distance  
Elevation

MAP FINDINGS

Site

Database(s)

EDR ID Number  
EPA ID Number

**LB FIRE STATION #10 (Continued)**

**S102432562**

Date: 07/15/2005  
Action: Monitoring Report - Quarterly

Global Id: T0603701942  
Action Type: RESPONSE  
Date: 01/11/2018  
Action: Other Workplan - Regulator Responded

Global Id: T0603701942  
Action Type: RESPONSE  
Date: 03/09/2018  
Action: Request for Closure - Regulator Responded

Global Id: T0603701942  
Action Type: ENFORCEMENT  
Date: 08/03/2016  
Action: Staff Letter

Global Id: T0603701942  
Action Type: RESPONSE  
Date: 07/15/2015  
Action: Monitoring Report - Semi-Annually

Global Id: T0603701942  
Action Type: Other  
Date: 12/17/1992  
Action: Leak Reported

Global Id: T0603701942  
Action Type: RESPONSE  
Date: 01/15/2011  
Action: Monitoring Report - Semi-Annually

Global Id: T0603701942  
Action Type: RESPONSE  
Date: 03/11/2011  
Action: Well Installation Workplan

Global Id: T0603701942  
Action Type: RESPONSE  
Date: 10/15/2006  
Action: Monitoring Report - Quarterly

Global Id: T0603701942  
Action Type: RESPONSE  
Date: 07/15/2006  
Action: Monitoring Report - Quarterly

Global Id: T0603701942  
Action Type: RESPONSE  
Date: 07/15/2016  
Action: Monitoring Report - Semi-Annually

Global Id: T0603701942  
Action Type: RESPONSE  
Date: 01/15/2009  
Action: Monitoring Report - Quarterly

Map ID  
Direction  
Distance  
Elevation

MAP FINDINGS

Site

Database(s)

EDR ID Number  
EPA ID Number

**LB FIRE STATION #10 (Continued)**

**S102432562**

Global Id:	T0603701942
Action Type:	RESPONSE
Date:	01/15/2010
Action:	Monitoring Report - Semi-Annually
Global Id:	T0603701942
Action Type:	RESPONSE
Date:	07/15/2013
Action:	Monitoring Report - Semi-Annually
Global Id:	T0603701942
Action Type:	ENFORCEMENT
Date:	05/22/2018
Action:	Health and Safety Code Section 25296.10(c)
Global Id:	T0603701942
Action Type:	RESPONSE
Date:	07/15/2012
Action:	Monitoring Report - Semi-Annually
Global Id:	T0603701942
Action Type:	RESPONSE
Date:	01/15/2012
Action:	Monitoring Report - Semi-Annually
Global Id:	T0603701942
Action Type:	RESPONSE
Date:	01/15/2018
Action:	Monitoring Report - Semi-Annually
Global Id:	T0603701942
Action Type:	RESPONSE
Date:	01/15/2017
Action:	Monitoring Report - Semi-Annually
Global Id:	T0603701942
Action Type:	RESPONSE
Date:	07/15/2002
Action:	Monitoring Report - Quarterly
Global Id:	T0603701942
Action Type:	RESPONSE
Date:	04/15/2003
Action:	Monitoring Report - Quarterly
Global Id:	T0603701942
Action Type:	REMEDIATION
Date:	02/01/1999
Action:	Free Product Removal
Global Id:	T0603701942
Action Type:	RESPONSE
Date:	01/15/2005
Action:	Monitoring Report - Quarterly
Global Id:	T0603701942
Action Type:	RESPONSE

Map ID  
Direction  
Distance  
Elevation

MAP FINDINGS

Site

Database(s)

EDR ID Number  
EPA ID Number

**LB FIRE STATION #10 (Continued)**

**S102432562**

Date: 01/15/2019  
Action: Monitoring Report - Semi-Annually

Global Id: T0603701942  
Action Type: ENFORCEMENT  
Date: 02/07/2007  
Action: Staff Letter

Global Id: T0603701942  
Action Type: RESPONSE  
Date: 10/15/2007  
Action: Monitoring Report - Quarterly

Global Id: T0603701942  
Action Type: REMEDIATION  
Date: 06/21/2005  
Action: Free Product Removal

Global Id: T0603701942  
Action Type: RESPONSE  
Date: 07/15/2019  
Action: Monitoring Report - Semi-Annually

Global Id: T0603701942  
Action Type: REMEDIATION  
Date: 06/01/2005  
Action: Free Product Removal

Global Id: T0603701942  
Action Type: RESPONSE  
Date: 01/15/2015  
Action: Monitoring Report - Semi-Annually

Global Id: T0603701942  
Action Type: RESPONSE  
Date: 04/15/2009  
Action: Monitoring Report - Quarterly

Global Id: T0603701942  
Action Type: RESPONSE  
Date: 07/15/2004  
Action: Monitoring Report - Quarterly

Global Id: T0603701942  
Action Type: Other  
Date: 12/17/1992  
Action: Leak Discovery

Global Id: T0603701942  
Action Type: RESPONSE  
Date: 10/15/2004  
Action: Monitoring Report - Quarterly

Global Id: T0603701942  
Action Type: RESPONSE  
Date: 07/15/2014  
Action: Monitoring Report - Semi-Annually

Map ID  
Direction  
Distance  
Elevation

MAP FINDINGS

Site

Database(s)

EDR ID Number  
EPA ID Number

**LB FIRE STATION #10 (Continued)**

**S102432562**

Global Id: T0603701942  
Action Type: RESPONSE  
Date: 07/15/2008  
Action: Monitoring Report - Quarterly

Global Id: T0603701942  
Action Type: RESPONSE  
Date: 07/17/2018  
Action: Clean Up Fund - 5-Year Review Summary

Global Id: T0603701942  
Action Type: RESPONSE  
Date: 07/15/2010  
Action: Monitoring Report - Semi-Annually

Global Id: T0603701942  
Action Type: RESPONSE  
Date: 08/21/2015  
Action: Other Workplan - Regulator Responded

**LUST:**

Global Id: T0603701942  
Status: Open - Case Begin Date  
Status Date: 12/17/1992

Global Id: T0603701942  
Status: Open - Remediation  
Status Date: 04/04/2001

Global Id: T0603701942  
Status: Open - Site Assessment  
Status Date: 10/11/1995

Global Id: T0603701942  
Status: Open - Site Assessment  
Status Date: 07/28/1997

Global Id: T0603701942  
Status: Open - Site Assessment  
Status Date: 02/16/2001

**LUST REG 4:**

Region: 4  
Regional Board: 04  
County: Los Angeles  
Facility Id: 908130289  
Status: Remediation Plan  
Substance: Diesel  
Substance Quantity: Not reported  
Local Case No: Not reported  
Case Type: Groundwater  
Abatement Method Used at the Site: Not reported  
Global ID: T0603701942  
W Global ID: Not reported  
Staff: HDN

Map ID  
Direction  
Distance  
Elevation

MAP FINDINGS

Site

Database(s)

EDR ID Number  
EPA ID Number

**LB FIRE STATION #10 (Continued)**

**S102432562**

Local Agency: 19060  
Cross Street: ANAHEIM ST  
Enforcement Type: SEL  
Date Leak Discovered: 12/17/1992  
Date Leak First Reported: 12/17/1992  
Date Leak Record Entered: 12/26/1995  
Date Confirmation Began: Not reported  
Date Leak Stopped: Not reported  
Date Case Last Changed on Database: 7/21/2002  
Date the Case was Closed: Not reported  
How Leak Discovered: Tank Closure  
How Leak Stopped: Not reported  
Cause of Leak: UNK  
Leak Source: UNK  
Operator: LB FIRE DEPT  
Water System: Not reported  
Well Name: Not reported  
Approx. Dist To Production Well (ft): 8960.429199396611624223044635  
Source of Cleanup Funding: UNK  
Preliminary Site Assessment Workplan Submitted: 10/11/1995  
Preliminary Site Assessment Began: 7/28/1997  
Pollution Characterization Began: 2/16/2001  
Remediation Plan Submitted: 4/4/2001  
Remedial Action Underway: Not reported  
Post Remedial Action Monitoring Began: 12/17/1992  
Enforcement Action Date: 4/4/2001  
Historical Max MTBE Date: 2/7/2000  
Hist Max MTBE Conc in Groundwater: 4  
Hist Max MTBE Conc in Soil: Not reported  
Significant Interim Remedial Action Taken: Not reported  
GW Qualifier: Not reported  
Soil Qualifier: Not reported  
Organization: Not reported  
Owner Contact: Not reported  
Responsible Party: WALTER LOO  
RP Address: 2801 E. WILLOW ST.  
Program: LUST  
Lat/Long: 33.7847154 / -1  
Local Agency Staff: Not reported  
Beneficial Use: Not reported  
Priority: Not reported  
Cleanup Fund Id: Not reported  
Suspended: Not reported  
Assigned Name: Not reported  
Summary: 2/2000 SITE CLOSURE REQUEST; 9/2000 QTR GW MON RPT SEPT. 2000; 1/17/01  
4TH QTR GW MON RPT 2000; 3/28/01 GW INVESTIGATION; 4/2/01 QTRLY MON  
RPT 2001

**SWEEPS UST:**

Status: Not reported  
Comp Number: 33999  
Number: Not reported  
Board Of Equalization: Not reported  
Referral Date: Not reported  
Action Date: Not reported  
Created Date: Not reported  
Owner Tank Id: Not reported

Map ID  
Direction  
Distance  
Elevation

MAP FINDINGS

Site

Database(s)

EDR ID Number  
EPA ID Number

**LB FIRE STATION #10 (Continued)**

**S102432562**

SWRCB Tank Id: 19-060-033999-000001  
Tank Status: Not reported  
Capacity: 280  
Active Date: Not reported  
Tank Use: OIL  
STG: WASTE  
Content: WASTE OIL  
Number Of Tanks: 3

Status: Not reported  
Comp Number: 33999  
Number: Not reported  
Board Of Equalization: Not reported  
Referral Date: Not reported  
Action Date: Not reported  
Created Date: Not reported  
Owner Tank Id: Not reported  
SWRCB Tank Id: 19-060-033999-000002  
Tank Status: Not reported  
Capacity: 550  
Active Date: Not reported  
Tank Use: M.V. FUEL  
STG: PRODUCT  
Content: DIESEL  
Number Of Tanks: Not reported

Status: Not reported  
Comp Number: 33999  
Number: Not reported  
Board Of Equalization: Not reported  
Referral Date: Not reported  
Action Date: Not reported  
Created Date: Not reported  
Owner Tank Id: Not reported  
SWRCB Tank Id: 19-060-033999-000003  
Tank Status: Not reported  
Capacity: 550  
Active Date: Not reported  
Tank Use: M.V. FUEL  
STG: PRODUCT  
Content: REG UNLEADED  
Number Of Tanks: Not reported

**HIST CORTESE:**

Region: CORTESE  
Facility County Code: 19  
Reg By: LTNKA  
Reg Id: 908130289

Map ID  
Direction  
Distance  
Elevation

MAP FINDINGS

Site

Database(s)

EDR ID Number  
EPA ID Number

**I69**  
**North**  
**1/8-1/4**  
**0.167 mi.**  
**880 ft.**  
**FIRE STATION 10 (2 D/W JOOR)**  
**1417 PETERSON AVE**  
**LONG BEACH, CA**  
**Site 2 of 3 in cluster I**

**UST** **U003661309**  
**N/A**

**Relative:** LONG BEACH UST:  
**Lower**

DATA AS OF 02/25/2014:

**Actual:** Region: LONG BEACH  
**29 ft.** Tanks: 2T  
Tank Test: Dual Walled  
Leak Test: Not reported  
Tank Status: Not reported

**J70**  
**East**  
**1/8-1/4**  
**0.180 mi.**  
**951 ft.**  
**SEE 1300 GARDENIA AVE**  
**1859 E ANAHEIM ST**  
**LONG BEACH, CA**  
**Site 1 of 8 in cluster J**

**UST** **U003854696**  
**N/A**

**Relative:** LONG BEACH UST:  
**Lower**

DATA AS OF 02/25/2014:

**Actual:** Region: LONG BEACH  
**31 ft.** Tanks: 0F  
Tank Test: Not reported  
Leak Test: Not reported  
Tank Status: Not reported

**J71**  
**East**  
**1/8-1/4**  
**0.198 mi.**  
**1046 ft.**  
**1901 E ANAHEIM ST**  
**LONG BEACH, CA**  
**Site 2 of 8 in cluster J**

**UST** **U003919764**  
**N/A**

**Relative:** LONG BEACH UST:  
**Lower**

DATA AS OF 02/25/2014:

**Actual:** Region: LONG BEACH  
**31 ft.** Tanks: 0F  
Tank Test: Not reported  
Leak Test: Not reported  
Tank Status: Not reported

**J72**  
**ENE**  
**1/8-1/4**  
**0.202 mi.**  
**1067 ft.**  
**LONG BEACH PUBLIC TRANSPORTATIO**  
**1300 GARDENIA AVE.**  
**LONG BEACH, CA 90813**  
**Site 3 of 8 in cluster J**

**HIST UST** **U001566309**  
**EMI** **N/A**

**Relative:** HIST UST:

**Lower** File Number: 0002764F  
**Actual:** URL: <http://geotracker.waterboards.ca.gov/ustpdfs/pdf/0002764F.pdf>  
**31 ft.** Region: STATE  
Facility ID: 00000006416  
Facility Type: Other  
Other Type: PUBLIC TRANSP., COMP

Map ID  
Direction  
Distance  
Elevation

MAP FINDINGS

Site

Database(s)

EDR ID Number  
EPA ID Number

**LONG BEACH PUBLIC TRANSPORTATIO (Continued)**

**U001566309**

Contact Name: JERRY M. BAILEY, MAINTENANCE M  
Telephone: 2135918753  
Owner Name: LONG BEACH TRANSIT  
Owner Address: 1300 GARDENIA AVENUE  
Owner City,St,Zip: LONG BEACH, CA 90813  
Total Tanks: 0006

Tank Num: 001  
Container Num: DF 1  
Year Installed: 1984  
Tank Capacity: 00040000  
Tank Used for: PRODUCT  
Type of Fuel: DIESEL  
Container Construction Thickness: Not reported  
Leak Detection: Stock Inventor, Groundwater Monitoring Well

Tank Num: 002  
Container Num: DF 2  
Year Installed: 1984  
Tank Capacity: 00040000  
Tank Used for: PRODUCT  
Type of Fuel: DIESEL  
Container Construction Thickness: Not reported  
Leak Detection: Stock Inventor, Groundwater Monitoring Well

Tank Num: 003  
Container Num: DF 3  
Year Installed: 1984  
Tank Capacity: 00040000  
Tank Used for: PRODUCT  
Type of Fuel: DIESEL  
Container Construction Thickness: Not reported  
Leak Detection: Stock Inventor, Groundwater Monitoring Well

Tank Num: 004  
Container Num: ATF 1  
Year Installed: 1984  
Tank Capacity: 00004000  
Tank Used for: PRODUCT  
Type of Fuel: Not reported  
Container Construction Thickness: Not reported  
Leak Detection: Stock Inventor, Groundwater Monitoring Well

Tank Num: 005  
Container Num: EO 1  
Year Installed: 1984  
Tank Capacity: 00006000  
Tank Used for: PRODUCT  
Type of Fuel: Not reported  
Container Construction Thickness: Not reported  
Leak Detection: Stock Inventor, Groundwater Monitoring Well

Tank Num: 006  
Container Num: SPCC 1  
Year Installed: 1984  
Tank Capacity: 00006000  
Tank Used for: WASTE



Map ID  
Direction  
Distance  
Elevation

MAP FINDINGS

Site

Database(s)

EDR ID Number  
EPA ID Number

**LONG BEACH PUBLIC TRANSPORTATIO (Continued)**

**U001566309**

Type of Fuel: WASTE OIL  
Container Construction Thickness: Not reported  
Leak Detection: Stock Inventor, Groundwater Monitoring Well

[Click here for Geo Tracker PDF:](#)

**EMI:**

Year: 1990  
County Code: 19  
Air Basin: SC  
Facility ID: 7511  
Air District Name: SC  
SIC Code: 9621  
Air District Name: SOUTH COAST AQMD  
Community Health Air Pollution Info System: Not reported  
Consolidated Emission Reporting Rule: Not reported  
Total Organic Hydrocarbon Gases Tons/Yr: 2  
Reactive Organic Gases Tons/Yr: 2  
Carbon Monoxide Emissions Tons/Yr: 0  
NOX - Oxides of Nitrogen Tons/Yr: 0  
SOX - Oxides of Sulphur Tons/Yr: 0  
Particulate Matter Tons/Yr: 0  
Part. Matter 10 Micrometers and Smlr Tons/Yr:0

Year: 1995  
County Code: 19  
Air Basin: SC  
Facility ID: 7511  
Air District Name: SC  
SIC Code: 4111  
Air District Name: SOUTH COAST AQMD  
Community Health Air Pollution Info System: Not reported  
Consolidated Emission Reporting Rule: Not reported  
Total Organic Hydrocarbon Gases Tons/Yr: 8  
Reactive Organic Gases Tons/Yr: 7  
Carbon Monoxide Emissions Tons/Yr: 1  
NOX - Oxides of Nitrogen Tons/Yr: 0  
SOX - Oxides of Sulphur Tons/Yr: 0  
Particulate Matter Tons/Yr: 0  
Part. Matter 10 Micrometers and Smlr Tons/Yr:0

Year: 1996  
County Code: 19  
Air Basin: SC  
Facility ID: 7511  
Air District Name: SC  
SIC Code: 4111  
Air District Name: SOUTH COAST AQMD  
Community Health Air Pollution Info System: Not reported  
Consolidated Emission Reporting Rule: Not reported  
Total Organic Hydrocarbon Gases Tons/Yr: 11  
Reactive Organic Gases Tons/Yr: 9  
Carbon Monoxide Emissions Tons/Yr: 0  
NOX - Oxides of Nitrogen Tons/Yr: 0  
SOX - Oxides of Sulphur Tons/Yr: 0  
Particulate Matter Tons/Yr: 0  
Part. Matter 10 Micrometers and Smlr Tons/Yr:0

Map ID  
Direction  
Distance  
Elevation

MAP FINDINGS

Site

Database(s)

EDR ID Number  
EPA ID Number

**LONG BEACH PUBLIC TRANSPORTATIO (Continued)**

**U001566309**

Year: 1997  
County Code: 19  
Air Basin: SC  
Facility ID: 7511  
Air District Name: SC  
SIC Code: 4173  
Air District Name: SOUTH COAST AQMD  
Community Health Air Pollution Info System: Not reported  
Consolidated Emission Reporting Rule: Not reported  
Total Organic Hydrocarbon Gases Tons/Yr: 2  
Reactive Organic Gases Tons/Yr: 1  
Carbon Monoxide Emissions Tons/Yr: 0  
NOX - Oxides of Nitrogen Tons/Yr: 0  
SOX - Oxides of Sulphur Tons/Yr: 0  
Particulate Matter Tons/Yr: 0  
Part. Matter 10 Micrometers and Smlr Tons/Yr:0

Year: 1998  
County Code: 19  
Air Basin: SC  
Facility ID: 7511  
Air District Name: SC  
SIC Code: 4173  
Air District Name: SOUTH COAST AQMD  
Community Health Air Pollution Info System: Not reported  
Consolidated Emission Reporting Rule: Not reported  
Total Organic Hydrocarbon Gases Tons/Yr: 2  
Reactive Organic Gases Tons/Yr: 1  
Carbon Monoxide Emissions Tons/Yr: 0  
NOX - Oxides of Nitrogen Tons/Yr: 0  
SOX - Oxides of Sulphur Tons/Yr: 0  
Particulate Matter Tons/Yr: 0  
Part. Matter 10 Micrometers and Smlr Tons/Yr:0

Year: 1999  
County Code: 19  
Air Basin: SC  
Facility ID: 7511  
Air District Name: SC  
SIC Code: 4173  
Air District Name: SOUTH COAST AQMD  
Community Health Air Pollution Info System: Not reported  
Consolidated Emission Reporting Rule: Not reported  
Total Organic Hydrocarbon Gases Tons/Yr: 2  
Reactive Organic Gases Tons/Yr: 1  
Carbon Monoxide Emissions Tons/Yr: 0  
NOX - Oxides of Nitrogen Tons/Yr: 0  
SOX - Oxides of Sulphur Tons/Yr: 0  
Particulate Matter Tons/Yr: 0  
Part. Matter 10 Micrometers and Smlr Tons/Yr:0

Year: 2000  
County Code: 19  
Air Basin: SC  
Facility ID: 7511  
Air District Name: SC  
SIC Code: 4173

Map ID  
Direction  
Distance  
Elevation

MAP FINDINGS

Site

Database(s)

EDR ID Number  
EPA ID Number

**LONG BEACH PUBLIC TRANSPORTATION (Continued)**

**U001566309**

Air District Name: SOUTH COAST AQMD  
Community Health Air Pollution Info System: Not reported  
Consolidated Emission Reporting Rule: Not reported  
Total Organic Hydrocarbon Gases Tons/Yr: 2  
Reactive Organic Gases Tons/Yr: 1  
Carbon Monoxide Emissions Tons/Yr: 0  
NOX - Oxides of Nitrogen Tons/Yr: 0  
SOX - Oxides of Sulphur Tons/Yr: 0  
Particulate Matter Tons/Yr: 0  
Part. Matter 10 Micrometers and Smaller Tons/Yr: 0

Year: 2001  
County Code: 19  
Air Basin: SC  
Facility ID: 7511  
Air District Name: SC  
SIC Code: 4173  
Air District Name: SOUTH COAST AQMD  
Community Health Air Pollution Info System: Not reported  
Consolidated Emission Reporting Rule: Not reported  
Total Organic Hydrocarbon Gases Tons/Yr: 2  
Reactive Organic Gases Tons/Yr: 1  
Carbon Monoxide Emissions Tons/Yr: 1  
NOX - Oxides of Nitrogen Tons/Yr: 1  
SOX - Oxides of Sulphur Tons/Yr: 0  
Particulate Matter Tons/Yr: 0  
Part. Matter 10 Micrometers and Smaller Tons/Yr: 0

**J73**  
**ENE**  
**1/8-1/4**  
**0.202 mi.**  
**1067 ft.**  
**LONG BEACH TRANSIT**  
**1300 GARDENIA AVE**  
**LONG BEACH, CA 90813**  
**Site 4 of 8 in cluster J**

**SWEEPS UST**  
**CA FID UST**  
**WDS**  
**S101618210**  
**N/A**

**Relative:**  
**Lower**  
**Actual:**  
**31 ft.**

**SWEEPS UST:**  
Status: Active  
Comp Number: 6416  
Number: 4  
Board Of Equalization: 44-013357  
Referral Date: 07-01-85  
Action Date: Not reported  
Created Date: 02-29-88  
Owner Tank Id: DF 1  
SWRCB Tank Id: 19-060-006416-000001  
Tank Status: A  
Capacity: 40000  
Active Date: 07-01-85  
Tank Use: M.V. FUEL  
STG: P  
Content: DIESEL  
Number Of Tanks: 6  
  
Status: Active  
Comp Number: 6416  
Number: 4  
Board Of Equalization: 44-013357  
Referral Date: 07-01-85  
Action Date: Not reported

Map ID  
Direction  
Distance  
Elevation

MAP FINDINGS

Site

Database(s)

EDR ID Number  
EPA ID Number

**LONG BEACH TRANSIT (Continued)**

**S101618210**

Created Date: 02-29-88  
Owner Tank Id: DF 2  
SWRCB Tank Id: 19-060-006416-000002  
Tank Status: A  
Capacity: 40000  
Active Date: 07-01-85  
Tank Use: M.V. FUEL  
STG: P  
Content: DIESEL  
Number Of Tanks: Not reported

Status: Active  
Comp Number: 6416  
Number: 4  
Board Of Equalization: 44-013357  
Referral Date: 07-01-85  
Action Date: Not reported  
Created Date: 02-29-88  
Owner Tank Id: DF 3  
SWRCB Tank Id: 19-060-006416-000003  
Tank Status: A  
Capacity: 40000  
Active Date: 07-01-85  
Tank Use: M.V. FUEL  
STG: P  
Content: DIESEL  
Number Of Tanks: Not reported

Status: Active  
Comp Number: 6416  
Number: 4  
Board Of Equalization: 44-013357  
Referral Date: 07-01-85  
Action Date: Not reported  
Created Date: 02-29-88  
Owner Tank Id: ATF 1  
SWRCB Tank Id: 19-060-006416-000004  
Tank Status: A  
Capacity: 4000  
Active Date: 07-01-85  
Tank Use: UNKNOWN  
STG: P  
Content: Not reported  
Number Of Tanks: Not reported

Status: Active  
Comp Number: 6416  
Number: 4  
Board Of Equalization: 44-013357  
Referral Date: 07-01-85  
Action Date: Not reported  
Created Date: 02-29-88  
Owner Tank Id: EO 1  
SWRCB Tank Id: 19-060-006416-000005  
Tank Status: A  
Capacity: 4000  
Active Date: 07-01-85

Map ID  
Direction  
Distance  
Elevation

MAP FINDINGS

Site

Database(s)

EDR ID Number  
EPA ID Number

**LONG BEACH TRANSIT (Continued)**

**S101618210**

Tank Use: UNKNOWN  
STG: P  
Content: Not reported  
Number Of Tanks: Not reported  
  
Status: Active  
Comp Number: 6416  
Number: 4  
Board Of Equalization: 44-013357  
Referral Date: 07-01-85  
Action Date: Not reported  
Created Date: 02-29-88  
Owner Tank Id: SPCC 1  
SWRCB Tank Id: 19-060-006416-000006  
Tank Status: A  
Capacity: 6000  
Active Date: 07-01-85  
Tank Use: OIL  
STG: W  
Content: WASTE OIL  
Number Of Tanks: Not reported

**CA FID UST:**

Facility ID: 19000747  
Regulated By: UTNKA  
Regulated ID: 00006416  
Cortese Code: Not reported  
SIC Code: Not reported  
Facility Phone: 2135918753  
Mail To: Not reported  
Mailing Address: P O BOX  
Mailing Address 2: Not reported  
Mailing City,St,Zip: LONG BEACH 90813  
Contact: Not reported  
Contact Phone: Not reported  
DUNs Number: Not reported  
NPDES Number: Not reported  
EPA ID: Not reported  
Comments: Not reported  
Status: Active

**WDS:**

Facility ID: 4 19I010593  
Facility Type: Not reported  
Facility Status: Active - Any facility with a continuous or seasonal discharge that is under Waste Discharge Requirements.  
NPDES Number: CAS000001 The 1st 2 characters designate the state. The remaining 7 are assigned by the Regional Board  
Subregion: 4  
Facility Telephone: Not reported  
Facility Contact: Not reported  
Agency Name: LONG BEACH TRANSIT  
Agency Address: Not reported  
Agency City,St,Zip: 0  
Agency Contact: Not reported  
Agency Telephone: Not reported

Map ID  
Direction  
Distance  
Elevation

MAP FINDINGS

Site

Database(s)

EDR ID Number  
EPA ID Number

**LONG BEACH TRANSIT (Continued)**

**S101618210**

Agency Type: Not reported  
SIC Code: 0  
SIC Code 2: Not reported  
Primary Waste Type: Not reported  
Primary Waste: Not reported  
Waste Type2: Not reported  
Waste2: Not reported  
Primary Waste Type: Not reported  
Secondary Waste: Not reported  
Secondary Waste Type: Not reported  
Design Flow: 0  
Baseline Flow: 0  
Reclamation: Not reported  
POTW: Not reported  
Treat To Water: Minor Threat to Water Quality. A violation of a regional board order should cause a relatively minor impairment of beneficial uses compared to a major or minor threat. Not: All nurds without a TTWQ will be considered a minor threat to water quality unless coded at a higher Level. A Zero (0) may be used to code those NURDS that are found to represent no threat to water quality.  
  
Complexity: Category C - Facilities having no waste treatment systems, such as cooling water dischargers or those who must comply through best management practices, facilities with passive waste treatment and disposal systems, such as septic systems with subsurface disposal, or dischargers having waste storage systems with land disposal such as dairy waste ponds.

**J74**  
**ENE**  
**1/8-1/4**  
**0.202 mi.**  
**1067 ft.**

**SEE 1963 E. ANAHEIM ST (L.B. TRANSIT)**  
**1300 GARDENIA AVE**  
**LONG BEACH, CA**

**UST U003699864**  
**N/A**

**Site 5 of 8 in cluster J**

**Relative:**  
**Lower**

**LONG BEACH UST:**

**Actual:**  
**31 ft.**

**DATA AS OF 02/25/2014:**

Region: LONG BEACH  
Tanks: 0T  
Tank Test: Not reported  
Leak Test: Not reported  
Tank Status: Not reported

**J75**  
**ENE**  
**1/8-1/4**  
**0.202 mi.**  
**1067 ft.**

**LONG BEACH PUBLIC TRANSPORTATIO**  
**1300 GARDENIA AVENUE**  
**LONG BEACH, CA 90813**

**RCRA-SQG 1000590725**  
**FINDS CAD050125194**  
**ECHO**

**Site 6 of 8 in cluster J**

**Relative:**  
**Lower**

**RCRA-SQG:**

Date form received by agency: 09/01/1996  
Facility name: LONG BEACH PUBLIC TRANSP CO  
Facility address: 1300 GARDENIA AVENUE  
LONG BEACH, CA 90813  
EPA ID: CAD050125194  
Mailing address: PO BOX 731  
LONG BEACH, CA 90813  
Contact: Not reported

**Actual:**  
**31 ft.**

Map ID  
Direction  
Distance  
Elevation

MAP FINDINGS

Site

Database(s)

EDR ID Number  
EPA ID Number

**LONG BEACH PUBLIC TRANSPORTATIO (Continued)**

**1000590725**

Contact address: Not reported  
Not reported  
Contact country: US  
Contact telephone: Not reported  
Contact email: Not reported  
EPA Region: 09  
Land type: Facility is not located on Indian land. Additional information is not known.  
Classification: Small Small Quantity Generator  
Description: Handler: generates more than 100 and less than 1000 kg of hazardous waste during any calendar month and accumulates less than 6000 kg of hazardous waste at any time; or generates 100 kg or less of hazardous waste during any calendar month, and accumulates more than 1000 kg of hazardous waste at any time

**Owner/Operator Summary:**

Owner/operator name: NOT REQUIRED  
Owner/operator address: NOT REQUIRED  
NOT REQUIRED, ME 99999  
Owner/operator country: Not reported  
Owner/operator telephone: 415-555-1212  
Owner/operator email: Not reported  
Owner/operator fax: Not reported  
Owner/operator extension: Not reported  
Legal status: Municipal  
Owner/Operator Type: Operator  
Owner/Op start date: Not reported  
Owner/Op end date: Not reported

Owner/operator name: LONG BEACH TRANSIT  
Owner/operator address: NOT REQUIRED  
NOT REQUIRED, ME 99999  
Owner/operator country: Not reported  
Owner/operator telephone: 415-555-1212  
Owner/operator email: Not reported  
Owner/operator fax: Not reported  
Owner/operator extension: Not reported  
Legal status: Municipal  
Owner/Operator Type: Owner  
Owner/Op start date: Not reported  
Owner/Op end date: Not reported

**Handler Activities Summary:**

U.S. importer of hazardous waste: No  
Mixed waste (haz. and radioactive): No  
Recycler of hazardous waste: No  
Transporter of hazardous waste: No  
Treater, storer or disposer of HW: No  
Underground injection activity: No  
On-site burner exemption: No  
Furnace exemption: No  
Used oil fuel burner: No  
Used oil processor: No  
User oil refiner: No  
Used oil fuel marketer to burner: No  
Used oil Specification marketer: No  
Used oil transfer facility: No

Map ID  
Direction  
Distance  
Elevation

MAP FINDINGS

Site

Database(s)

EDR ID Number  
EPA ID Number

**LONG BEACH PUBLIC TRANSPORTATIO (Continued)**

**1000590725**

Used oil transporter: No

Historical Generators:

Date form received by agency: 09/01/1996

Site name: LONG BEACH PUBLIC TRANSP CO

Classification: Small Quantity Generator

Date form received by agency: 03/01/1996

Site name: LONG BEACH TRANSIT PUBLIC

Classification: Large Quantity Generator

Date form received by agency: 03/22/1994

Site name: LONG BEACH PUBLIC TRANSPORTATION

Classification: Large Quantity Generator

Date form received by agency: 01/06/1992

Site name: LONG BEACH PUBLIC TRANSPORTATION

Classification: Large Quantity Generator

Date form received by agency: 06/20/1991

Site name: LONG BEACH PUBLIC TRANSP CO

Classification: Large Quantity Generator

Date form received by agency: 04/04/1990

Site name: LONG BEACH PUBLIC TRANSPORTATION

Classification: Large Quantity Generator

Violation Status: No violations found

Evaluation Action Summary:

Evaluation date: 11/11/1993

Evaluation: COMPLIANCE EVALUATION INSPECTION ON-SITE

Area of violation: Not reported

Date achieved compliance: Not reported

Evaluation lead agency: State Contractor/Grantee

FINDS:

Registry ID: 110009530490

Environmental Interest/Information System

California Hazardous Waste Tracking System - Datamart (HWTS-DATAMART) provides California with information on hazardous waste shipments for generators, transporters, and treatment, storage, and disposal facilities.

HAZARDOUS AIR POLLUTANT MAJOR

RCRAInfo is a national information system that supports the Resource Conservation and Recovery Act (RCRA) program through the tracking of events and activities related to facilities that generate, transport, and treat, store, or dispose of hazardous waste. RCRAInfo allows RCRA program staff to track the notification, permit, compliance, and corrective action activities required under RCRA.



Map ID  
Direction  
Distance  
Elevation

MAP FINDINGS

Site

Database(s)

EDR ID Number  
EPA ID Number

**LONG BEACH PUBLIC TRANSPORTATIO (Continued)**

**1000590725**

[Click this hyperlink](#) while viewing on your computer to access additional FINDS: detail in the EDR Site Report.

**ECHO:**

Envid: 1000590725  
Registry ID: 110009530490  
DFR URL: <http://echo.epa.gov/detailed-facility-report?fid=110009530490>

**K76**  
**West**  
**1/8-1/4**  
**0.204 mi.**  
**1076 ft.**

**M & H TUNE**  
**1190 E ANAHEIM ST**  
**LONG BEACH, CA 90813**

**RCRA-SQG** **1000116666**  
**FINDS** **CAD981682594**  
**ECHO**

**Site 1 of 4 in cluster K**

**Relative:**  
**Higher**  
**Actual:**  
**35 ft.**

**RCRA-SQG:**

Date form received by agency: 09/23/1986  
Facility name: M & H TUNE  
Facility address: 1190 E ANAHEIM ST  
LONG BEACH, CA 90813  
EPA ID: CAD981682594  
Mailing address: E ANAHEIM ST  
LONG BEACH, CA 90813  
Contact: ENVIRONMENTAL MANAGER  
Contact address: 1190 E ANAHEIM ST  
LONG BEACH, CA 90813  
Contact country: US  
Contact telephone: 213-599-2989  
Contact email: Not reported  
EPA Region: 09  
Classification: Small Small Quantity Generator  
Description: Handler: generates more than 100 and less than 1000 kg of hazardous waste during any calendar month and accumulates less than 6000 kg of hazardous waste at any time; or generates 100 kg or less of hazardous waste during any calendar month, and accumulates more than 1000 kg of hazardous waste at any time

**Owner/Operator Summary:**

Owner/operator name: NOT REQUIRED  
Owner/operator address: NOT REQUIRED  
NOT REQUIRED, ME 99999  
Owner/operator country: Not reported  
Owner/operator telephone: 415-555-1212  
Owner/operator email: Not reported  
Owner/operator fax: Not reported  
Owner/operator extension: Not reported  
Legal status: Private  
Owner/Operator Type: Operator  
Owner/Op start date: Not reported  
Owner/Op end date: Not reported  
  
Owner/operator name: OKULA BOB  
Owner/operator address: NOT REQUIRED  
NOT REQUIRED, ME 99999  
Owner/operator country: Not reported  
Owner/operator telephone: 415-555-1212  
Owner/operator email: Not reported

Map ID  
Direction  
Distance  
Elevation

MAP FINDINGS

Site

Database(s)

EDR ID Number  
EPA ID Number

**M & H TUNE (Continued)**

**1000116666**

Owner/operator fax: Not reported  
Owner/operator extension: Not reported  
Legal status: Private  
Owner/Operator Type: Owner  
Owner/Op start date: Not reported  
Owner/Op end date: Not reported

Handler Activities Summary:

U.S. importer of hazardous waste: No  
Mixed waste (haz. and radioactive): No  
Recycler of hazardous waste: No  
Transporter of hazardous waste: No  
Treater, storer or disposer of HW: No  
Underground injection activity: No  
On-site burner exemption: No  
Furnace exemption: No  
Used oil fuel burner: No  
Used oil processor: No  
User oil refiner: No  
Used oil fuel marketer to burner: No  
Used oil Specification marketer: No  
Used oil transfer facility: No  
Used oil transporter: No

Violation Status: No violations found

**FINDS:**

Registry ID: 110002750586

Environmental Interest/Information System

RCRAInfo is a national information system that supports the Resource Conservation and Recovery Act (RCRA) program through the tracking of events and activities related to facilities that generate, transport, and treat, store, or dispose of hazardous waste. RCRAInfo allows RCRA program staff to track the notification, permit, compliance, and corrective action activities required under RCRA.

[Click this hyperlink](#) while viewing on your computer to access additional FINDS: detail in the EDR Site Report.

**ECHO:**

Envid: 1000116666  
Registry ID: 110002750586  
DFR URL: <http://echo.epa.gov/detailed-facility-report?fid=110002750586>

**K77**  
**West**  
**1/8-1/4**  
**0.204 mi.**  
**1076 ft.**

**B AUTO REPAIR**  
**1190 E ANAHEIM ST**  
**LONG BEACH, CA**

**Site 2 of 4 in cluster K**

**Relative:**  
**Higher**

LONG BEACH UST:

**Actual:**  
**35 ft.**

DATA AS OF 02/25/2014:

Region: LONG BEACH  
Tanks: 0T

**UST** **U003660165**  
**N/A**

Map ID  
Direction  
Distance  
Elevation

MAP FINDINGS

Site

Database(s)

EDR ID Number  
EPA ID Number

**B AUTO REPAIR (Continued)**

**U003660165**

Tank Test: Not reported  
Leak Test: Not reported  
Tank Status: Not reported

**78**  
**SSE**  
**1/8-1/4**  
**0.216 mi.**  
**1142 ft.**

**SALIN'S AUTOMOTIVE**  
**1698 E 10TH ST**  
**LONG BEACH, CA**

**UST U003659942**  
**N/A**

**Relative:**  
**Higher**

LONG BEACH UST:

**Actual:**  
**37 ft.**

DATA AS OF 02/25/2014:

Region: LONG BEACH  
Tanks: 0T  
Tank Test: Not reported  
Leak Test: Not reported  
Tank Status: Not reported

**179**  
**North**  
**1/8-1/4**  
**0.220 mi.**  
**1159 ft.**

**L.B.F.D. DISPATCH (1 S/W STEEL)**  
**1465 PETERSON AVE**  
**LONG BEACH, CA**

**UST U003854861**  
**N/A**

**Site 3 of 3 in cluster I**

**Relative:**  
**Lower**

LONG BEACH UST:

**Actual:**  
**28 ft.**

DATA AS OF 02/25/2014:

Region: LONG BEACH  
Tanks: 1F  
Tank Test: Not reported  
Leak Test: Not reported  
Tank Status: Not reported

**J80**  
**East**  
**1/8-1/4**  
**0.221 mi.**  
**1167 ft.**

**1916 E ANAHEIM ST**  
**LONG BEACH, CA**

**UST U003919765**  
**N/A**

**Site 7 of 8 in cluster J**

**Relative:**  
**Lower**

LONG BEACH UST:

**Actual:**  
**32 ft.**

DATA AS OF 02/25/2014:

Region: LONG BEACH  
Tanks: 0F  
Tank Test: Not reported  
Leak Test: Not reported  
Tank Status: Not reported

Map ID  
Direction  
Distance  
Elevation

MAP FINDINGS

EDR ID Number  
EPA ID Number

K81  
West  
1/8-1/4  
0.228 mi.  
1205 ft.

**PENNY AUTO BODY WORKS**  
**1175 E ANAHEIM STREET**  
**LONG BEACH, CA 90813**

**RCRA-SQG**  
**FINDS**  
**ECHO**

**1000323549**  
**CAD028426823**

**Site 3 of 4 in cluster K**

**Relative:**  
**Higher**

RCRA-SQG:

**Actual:**  
**35 ft.**

Date form received by agency: 09/01/1996  
Facility name: PENNY AUTO BODY WORKS  
Facility address: 1175 E ANAHEIM STREET  
LONG BEACH, CA 90813  
EPA ID: CAD028426823  
Contact: Not reported  
Contact address: Not reported  
Contact country: US  
Contact telephone: Not reported  
Contact email: Not reported  
EPA Region: 09  
Land type: Facility is not located on Indian land. Additional information is not known.  
Classification: Small Small Quantity Generator  
Description: Handler: generates more than 100 and less than 1000 kg of hazardous waste during any calendar month and accumulates less than 6000 kg of hazardous waste at any time; or generates 100 kg or less of hazardous waste during any calendar month, and accumulates more than 1000 kg of hazardous waste at any time

Owner/Operator Summary:

Owner/operator name: ALBERT ESTORGA  
Owner/operator address: NOT REQUIRED  
NOT REQUIRED, ME 99999  
Owner/operator country: Not reported  
Owner/operator telephone: 415-555-1212  
Owner/operator email: Not reported  
Owner/operator fax: Not reported  
Owner/operator extension: Not reported  
Legal status: Private  
Owner/Operator Type: Owner  
Owner/Op start date: Not reported  
Owner/Op end date: Not reported

Owner/operator name: NOT REQUIRED  
Owner/operator address: NOT REQUIRED  
NOT REQUIRED, ME 99999  
Owner/operator country: Not reported  
Owner/operator telephone: 415-555-1212  
Owner/operator email: Not reported  
Owner/operator fax: Not reported  
Owner/operator extension: Not reported  
Legal status: Private  
Owner/Operator Type: Operator  
Owner/Op start date: Not reported  
Owner/Op end date: Not reported

Handler Activities Summary:

U.S. importer of hazardous waste: No  
Mixed waste (haz. and radioactive): No  
Recycler of hazardous waste: No

Map ID  
Direction  
Distance  
Elevation

MAP FINDINGS

Site

Database(s)

EDR ID Number  
EPA ID Number

**PENNY AUTO BODY WORKS (Continued)**

**1000323549**

Transporter of hazardous waste: No  
Treater, storer or disposer of HW: No  
Underground injection activity: No  
On-site burner exemption: No  
Furnace exemption: No  
Used oil fuel burner: No  
Used oil processor: No  
User oil refiner: No  
Used oil fuel marketer to burner: No  
Used oil Specification marketer: No  
Used oil transfer facility: No  
Used oil transporter: No

Historical Generators:

Date form received by agency: 05/08/1980  
Site name: PENNY AUTO BODY WORKS  
Classification: Large Quantity Generator

Violation Status: No violations found

Evaluation Action Summary:

Evaluation date: 07/02/1993  
Evaluation: COMPLIANCE EVALUATION INSPECTION ON-SITE  
Area of violation: Not reported  
Date achieved compliance: Not reported  
Evaluation lead agency: State Contractor/Grantee

FINDS:

Registry ID: 110002640465

Environmental Interest/Information System

RCRAInfo is a national information system that supports the Resource Conservation and Recovery Act (RCRA) program through the tracking of events and activities related to facilities that generate, transport, and treat, store, or dispose of hazardous waste. RCRAInfo allows RCRA program staff to track the notification, permit, compliance, and corrective action activities required under RCRA.

[Click this hyperlink](#) while viewing on your computer to access additional FINDS: detail in the EDR Site Report.

ECHO:

Envid: 1000323549  
Registry ID: 110002640465  
DFR URL: <http://echo.epa.gov/detailed-facility-report?fid=110002640465>

Map ID  
Direction  
Distance  
Elevation

MAP FINDINGS

Site

Database(s)

EDR ID Number  
EPA ID Number

**82**  
**ENE**  
**1/8-1/4**  
**0.230 mi.**  
**1217 ft.**

**LONG BEACH TRANSIT**  
**1963 E ANAHEIM ST**  
**LONG BEACH, CA 90813**

**UST** **U003854697**  
**N/A**

**Relative:**  
**Lower**

UST:

**Actual:**  
**30 ft.**

Facility ID: Not reported  
Permitting Agency: Long Beach Environmental Health  
Latitude: 33.78353  
Longitude: -118.16824

LONG BEACH UST:

Region: LONG BEACH  
Tanks: Not reported  
Tank Test: Not reported  
Leak Test: Not reported  
Tank Status: Not reported

DATA AS OF 02/25/2014:

Region: LONG BEACH  
Tanks: 13  
Tank Test: 12/03/99  
Leak Test: Not reported  
Tank Status: Not reported

**J83**  
**East**  
**1/8-1/4**  
**0.232 mi.**  
**1224 ft.**

**LONG BEACH TRANSIT**  
**1963 ANAHEIM ST**  
**LONG BEACH, CA 90813**

**LUST** **S105181182**  
**N/A**

**Site 8 of 8 in cluster J**

**Relative:**  
**Lower**

LUST:

**Actual:**  
**31 ft.**

Lead Agency: LOS ANGELES RWQCB (REGION 4)  
Case Type: LUST Cleanup Site  
Geo Track: [http://geotracker.waterboards.ca.gov/profile\\_report.asp?global\\_id=T060378240](http://geotracker.waterboards.ca.gov/profile_report.asp?global_id=T060378240)  
Global Id: T060378240  
Latitude: 33.7831423532601  
Longitude: -118.168172836304  
Status: Open - Remediation  
Status Date: 07/13/2010  
Case Worker: JC  
RB Case Number: 908130652  
Local Agency: LONG BEACH, CITY OF  
File Location: Regional Board  
Local Case Number: Not reported  
Potential Media Affect: Aquifer used for drinking water supply  
Potential Contaminants of Concern: Not reported  
Site History: Not reported

LUST:

Global Id: T060378240  
Contact Type: Regional Board Caseworker  
Contact Name: JOSHUA CWIKLA  
Organization Name: LOS ANGELES RWQCB (REGION 4)  
Address: 320 W. 4th Street, Suite 200  
City: LOS ANGELES  
Email: [joshua.cwikla@waterboards.ca.gov](mailto:joshua.cwikla@waterboards.ca.gov)  
Phone Number: 2135766713

Map ID  
Direction  
Distance  
Elevation

MAP FINDINGS

Site

Database(s)

EDR ID Number  
EPA ID Number

**LONG BEACH TRANSIT (Continued)**

**S105181182**

LUST:

Global Id:	T060378240
Action Type:	ENFORCEMENT
Date:	09/13/2002
Action:	Staff Letter
Global Id:	T060378240
Action Type:	ENFORCEMENT
Date:	06/27/2018
Action:	Health and Safety Code Section 25296.10(c)
Global Id:	T060378240
Action Type:	RESPONSE
Date:	07/15/2018
Action:	Monitoring Report - Semi-Annually
Global Id:	T060378240
Action Type:	ENFORCEMENT
Date:	03/23/2010
Action:	Staff Letter
Global Id:	T060378240
Action Type:	RESPONSE
Date:	10/15/2006
Action:	Monitoring Report - Quarterly
Global Id:	T060378240
Action Type:	RESPONSE
Date:	01/15/2015
Action:	Monitoring Report - Semi-Annually
Global Id:	T060378240
Action Type:	RESPONSE
Date:	10/31/2018
Action:	Remedial Progress Report
Global Id:	T060378240
Action Type:	RESPONSE
Date:	07/15/2017
Action:	Monitoring Report - Semi-Annually
Global Id:	T060378240
Action Type:	RESPONSE
Date:	01/15/2010
Action:	Monitoring Report - Semi-Annually
Global Id:	T060378240
Action Type:	RESPONSE
Date:	01/15/2004
Action:	Monitoring Report - Quarterly
Global Id:	T060378240
Action Type:	RESPONSE
Date:	10/15/2003
Action:	Monitoring Report - Quarterly
Global Id:	T060378240

Map ID  
Direction  
Distance  
Elevation

MAP FINDINGS

Site

Database(s)

EDR ID Number  
EPA ID Number

**LONG BEACH TRANSIT (Continued)**

**S105181182**

Action Type:	RESPONSE
Date:	01/15/2012
Action:	Monitoring Report - Semi-Annually
Global Id:	T060378240
Action Type:	ENFORCEMENT
Date:	05/03/2018
Action:	Health and Safety Code Section 25296.10(c)
Global Id:	T060378240
Action Type:	RESPONSE
Date:	01/15/2008
Action:	Monitoring Report - Quarterly
Global Id:	T060378240
Action Type:	RESPONSE
Date:	07/15/2004
Action:	Monitoring Report - Quarterly
Global Id:	T060378240
Action Type:	RESPONSE
Date:	01/15/2013
Action:	Monitoring Report - Semi-Annually
Global Id:	T060378240
Action Type:	ENFORCEMENT
Date:	01/30/2003
Action:	Staff Letter
Global Id:	T060378240
Action Type:	ENFORCEMENT
Date:	06/20/2002
Action:	Site Visit / Inspection / Sampling
Global Id:	T060378240
Action Type:	ENFORCEMENT
Date:	02/21/2018
Action:	Health and Safety Code Section 25296.10(c)
Global Id:	T060378240
Action Type:	ENFORCEMENT
Date:	07/13/2010
Action:	Staff Letter
Global Id:	T060378240
Action Type:	RESPONSE
Date:	01/15/2006
Action:	Monitoring Report - Quarterly
Global Id:	T060378240
Action Type:	RESPONSE
Date:	01/15/2017
Action:	Monitoring Report - Semi-Annually
Global Id:	T060378240
Action Type:	ENFORCEMENT
Date:	06/15/2009



Map ID  
Direction  
Distance  
Elevation

MAP FINDINGS

Site

Database(s)

EDR ID Number  
EPA ID Number

**LONG BEACH TRANSIT (Continued)**

**S105181182**

Action:	Staff Letter
Global Id:	T060378240
Action Type:	RESPONSE
Date:	10/15/2010
Action:	Soil and Water Investigation Workplan
Global Id:	T060378240
Action Type:	RESPONSE
Date:	07/15/2005
Action:	Monitoring Report - Quarterly
Global Id:	T060378240
Action Type:	RESPONSE
Date:	07/15/2006
Action:	Monitoring Report - Quarterly
Global Id:	T060378240
Action Type:	ENFORCEMENT
Date:	09/11/2013
Action:	Staff Letter
Global Id:	T060378240
Action Type:	RESPONSE
Date:	01/15/2011
Action:	Monitoring Report - Semi-Annually
Global Id:	T060378240
Action Type:	RESPONSE
Date:	10/15/2010
Action:	Remedial Progress Report
Global Id:	T060378240
Action Type:	RESPONSE
Date:	06/07/2010
Action:	Interim Remedial Action Plan
Global Id:	T060378240
Action Type:	RESPONSE
Date:	07/15/2003
Action:	Monitoring Report - Quarterly
Global Id:	T060378240
Action Type:	RESPONSE
Date:	04/15/2004
Action:	Monitoring Report - Quarterly
Global Id:	T060378240
Action Type:	RESPONSE
Date:	05/31/2018
Action:	Corrective Action Plan / Remedial Action Plan - Regulator Responded
Global Id:	T060378240
Action Type:	RESPONSE
Date:	06/05/2017
Action:	Correspondence - Regulator Responded

Map ID  
Direction  
Distance  
Elevation

MAP FINDINGS

Site

Database(s)

EDR ID Number  
EPA ID Number

**LONG BEACH TRANSIT (Continued)**

**S105181182**

Global Id:	T060378240
Action Type:	ENFORCEMENT
Date:	09/10/2003
Action:	Meeting
Global Id:	T060378240
Action Type:	RESPONSE
Date:	07/15/2008
Action:	Monitoring Report - Quarterly
Global Id:	T060378240
Action Type:	RESPONSE
Date:	10/15/2008
Action:	Monitoring Report - Quarterly
Global Id:	T060378240
Action Type:	RESPONSE
Date:	01/15/2016
Action:	Remedial Progress Report
Global Id:	T060378240
Action Type:	RESPONSE
Date:	01/15/2003
Action:	Monitoring Report - Quarterly
Global Id:	T060378240
Action Type:	RESPONSE
Date:	04/29/2002
Action:	Soil and Water Investigation Workplan
Global Id:	T060378240
Action Type:	RESPONSE
Date:	09/10/2002
Action:	Soil and Water Investigation Report
Global Id:	T060378240
Action Type:	RESPONSE
Date:	01/15/2018
Action:	Monitoring Report - Semi-Annually
Global Id:	T060378240
Action Type:	RESPONSE
Date:	04/15/2007
Action:	Monitoring Report - Quarterly
Global Id:	T060378240
Action Type:	RESPONSE
Date:	04/15/2006
Action:	Monitoring Report - Quarterly
Global Id:	T060378240
Action Type:	RESPONSE
Date:	07/15/2007
Action:	Monitoring Report - Quarterly
Global Id:	T060378240
Action Type:	ENFORCEMENT

Map ID  
Direction  
Distance  
Elevation

MAP FINDINGS

Site

Database(s)

EDR ID Number  
EPA ID Number

**LONG BEACH TRANSIT (Continued)**

**S105181182**

Date:	03/19/2009
Action:	Staff Letter
Global Id:	T060378240
Action Type:	ENFORCEMENT
Date:	05/31/2013
Action:	Staff Letter
Global Id:	T060378240
Action Type:	RESPONSE
Date:	07/15/2010
Action:	Monitoring Report - Semi-Annually
Global Id:	T060378240
Action Type:	RESPONSE
Date:	03/08/2010
Action:	Soil and Water Investigation Workplan
Global Id:	T060378240
Action Type:	RESPONSE
Date:	07/15/2010
Action:	Soil and Water Investigation Report
Global Id:	T060378240
Action Type:	RESPONSE
Date:	04/15/2009
Action:	Monitoring Report - Quarterly
Global Id:	T060378240
Action Type:	RESPONSE
Date:	01/15/2014
Action:	Soil and Water Investigation Report
Global Id:	T060378240
Action Type:	RESPONSE
Date:	01/15/2014
Action:	Monitoring Report - Semi-Annually
Global Id:	T060378240
Action Type:	ENFORCEMENT
Date:	04/05/2016
Action:	Waste Discharge Requirements
Global Id:	T060378240
Action Type:	RESPONSE
Date:	07/15/2011
Action:	Monitoring Report - Semi-Annually
Global Id:	T060378240
Action Type:	RESPONSE
Date:	06/15/2012
Action:	Soil and Water Investigation Workplan - Regulator Responded
Global Id:	T060378240
Action Type:	RESPONSE
Date:	05/21/2013
Action:	Well Installation Workplan - Regulator Responded

Map ID  
Direction  
Distance  
Elevation

MAP FINDINGS

Site

Database(s)

EDR ID Number  
EPA ID Number

**LONG BEACH TRANSIT (Continued)**

**S105181182**

Global Id: T060378240  
Action Type: RESPONSE  
Date: 12/17/2014  
Action: Corrective Action Plan / Remedial Action Plan - Regulator Responded

Global Id: T060378240  
Action Type: RESPONSE  
Date: 09/30/2015  
Action: WDR Application (Form 200)

Global Id: T060378240  
Action Type: RESPONSE  
Date: 04/15/2005  
Action: Monitoring Report - Quarterly

Global Id: T060378240  
Action Type: REMEDIATION  
Date: 07/01/2010  
Action: Other (Use Description Field)

Global Id: T060378240  
Action Type: REMEDIATION  
Date: 11/09/2011  
Action: Free Product Removal

Global Id: T060378240  
Action Type: ENFORCEMENT  
Date: 03/19/2015  
Action: Staff Letter

Global Id: T060378240  
Action Type: RESPONSE  
Date: 01/15/2005  
Action: Monitoring Report - Quarterly

Global Id: T060378240  
Action Type: RESPONSE  
Date: 10/15/2005  
Action: Monitoring Report - Quarterly

Global Id: T060378240  
Action Type: RESPONSE  
Date: 01/15/2007  
Action: Monitoring Report - Quarterly

Global Id: T060378240  
Action Type: Other  
Date: 10/24/2001  
Action: Leak Reported

Global Id: T060378240  
Action Type: ENFORCEMENT  
Date: 03/27/2012  
Action: Staff Letter

Global Id: T060378240  
Action Type: RESPONSE

Map ID  
Direction  
Distance  
Elevation

MAP FINDINGS

Site

Database(s)

EDR ID Number  
EPA ID Number

**LONG BEACH TRANSIT (Continued)**

**S105181182**

Date: 09/10/2002  
Action: Soil and Water Investigation Workplan

Global Id: T060378240  
Action Type: RESPONSE  
Date: 12/13/2002  
Action: Soil and Water Investigation Report

Global Id: T060378240  
Action Type: RESPONSE  
Date: 04/15/2003  
Action: Monitoring Report - Quarterly

Global Id: T060378240  
Action Type: ENFORCEMENT  
Date: 06/07/2002  
Action: Staff Letter

Global Id: T060378240  
Action Type: RESPONSE  
Date: 07/15/2015  
Action: Monitoring Report - Semi-Annually

Global Id: T060378240  
Action Type: RESPONSE  
Date: 10/15/2004  
Action: Monitoring Report - Quarterly

Global Id: T060378240  
Action Type: RESPONSE  
Date: 01/15/2009  
Action: Monitoring Report - Quarterly

Global Id: T060378240  
Action Type: RESPONSE  
Date: 04/30/2003  
Action: Soil and Water Investigation Report

Global Id: T060378240  
Action Type: RESPONSE  
Date: 07/15/2009  
Action: Monitoring Report - Quarterly

Global Id: T060378240  
Action Type: RESPONSE  
Date: 05/10/2010  
Action: Site Assessment Report

**LUST:**

Global Id: T060378240  
Status: Open - Case Begin Date  
Status Date: 10/24/2001

Global Id: T060378240  
Status: Open - Remediation  
Status Date: 07/13/2010

Map ID  
Direction  
Distance  
Elevation

MAP FINDINGS

Site

Database(s)

EDR ID Number  
EPA ID Number

**LONG BEACH TRANSIT (Continued)**

**S105181182**

Global Id: T060378240  
Status: Open - Site Assessment  
Status Date: 02/20/2002

Global Id: T060378240  
Status: Open - Site Assessment  
Status Date: 03/03/2002

Global Id: T060378240  
Status: Open - Site Assessment  
Status Date: 06/07/2002

**LUST REG 4:**

Region: 4  
Regional Board: 04  
County: Los Angeles  
Facility Id: 908130652  
Status: Preliminary site assessment underway  
Substance: 12044  
Substance Quantity: Not reported  
Local Case No: Not reported  
Case Type: Groundwater  
Abatement Method Used at the Site: Not reported  
Global ID: T060378240  
W Global ID: Not reported  
Staff: HSP  
Local Agency: Not reported  
Cross Street: CHERRY AVE  
Enforcement Type: MRP  
Date Leak Discovered: Not reported  
Date Leak First Reported: 10/24/2001  
Date Leak Record Entered: Not reported  
Date Confirmation Began: Not reported  
Date Leak Stopped: Not reported  
Date Case Last Changed on Database: 7/12/2002  
Date the Case was Closed: Not reported  
How Leak Discovered: OM  
How Leak Stopped: Not reported  
Cause of Leak: UNK  
Leak Source: Piping  
Operator: Not reported  
Water System: Not reported  
Well Name: Not reported  
Approx. Dist To Production Well (ft): 15932.763392538994607465303829  
Source of Cleanup Funding: Piping  
Preliminary Site Assessment Workplan Submitted: 2/20/2002  
Preliminary Site Assessment Began: 6/7/2002  
Pollution Characterization Began: 5/3/2002  
Remediation Plan Submitted: Not reported  
Remedial Action Underway: Not reported  
Post Remedial Action Monitoring Began: 10/24/2001  
Enforcement Action Date: Not reported  
Historical Max MTBE Date: 7/9/2001  
Hist Max MTBE Conc in Groundwater: 180000  
Hist Max MTBE Conc in Soil: Not reported  
Significant Interim Remedial Action Taken: Not reported

Map ID  
Direction  
Distance  
Elevation

MAP FINDINGS

Site

Database(s)

EDR ID Number  
EPA ID Number

**LONG BEACH TRANSIT (Continued)**

**S105181182**

GW Qualifier: Not reported  
Soil Qualifier: Not reported  
Organization: Not reported  
Owner Contact: Not reported  
Responsible Party: JOHN CARLSON  
RP Address: 1963 E. ANAHEIM ST.  
Program: LUST  
Lat/Long: 33.782837 / -1  
Local Agency Staff: Not reported  
Beneficial Use: Not reported  
Priority: Not reported  
Cleanup Fund Id: Not reported  
Suspended: Not reported  
Assigned Name: Not reported  
Summary: Haz Mat incident report filed

**K84**  
**WNW**  
**1/8-1/4**  
**0.245 mi.**  
**1291 ft.**

**1165 E ANAHEIM ST**  
**LONG BEACH, CA**  
**Site 4 of 4 in cluster K**

**UST U003919751**  
**N/A**

**Relative:**  
**Higher**

LONG BEACH UST:

**Actual:**  
**35 ft.**

DATA AS OF 02/25/2014:

Region: LONG BEACH  
Tanks: 0F  
Tank Test: Not reported  
Leak Test: Not reported  
Tank Status: Not reported

**85**  
**West**  
**1/4-1/2**  
**0.297 mi.**  
**1566 ft.**

**EA PROPERTY (FOR DOROTHY PATTERS)**  
**1155 ANAHEIM ST E**  
**LONG BEACH, CA 90813**

**LUST S102428906**  
**ENF N/A**  
**HIST CORTESE**

**Relative:**  
**Higher**

LUST:

**Actual:**  
**35 ft.**

Lead Agency: LOS ANGELES RWQCB (REGION 4)  
Case Type: LUST Cleanup Site  
Geo Track: [http://geotracker.waterboards.ca.gov/profile\\_report.asp?global\\_id=T0603701936](http://geotracker.waterboards.ca.gov/profile_report.asp?global_id=T0603701936)  
Global Id: T0603701936  
Latitude: 33.7827445  
Longitude: -118.1780372  
Status: Open - Verification Monitoring  
Status Date: 01/04/2013  
Case Worker: JR  
RB Case Number: 908130225  
Local Agency: LONG BEACH, CITY OF  
File Location: Regional Board  
Local Case Number: Not reported  
Potential Media Affect: Aquifer used for drinking water supply  
Potential Contaminants of Concern: Gasoline  
Site History: Not reported

LUST:

Global Id: T0603701936

Map ID  
Direction  
Distance  
Elevation

MAP FINDINGS

Site

Database(s)

EDR ID Number  
EPA ID Number

**EA PROPERTY (FOR DOROTHY PATTERS) (Continued)**

**S102428906**

Contact Type: Local Agency Caseworker  
Contact Name: CARMEN PIRO  
Organization Name: LONG BEACH, CITY OF  
Address: 2525 GRAND AVE.  
City: LONG BEACH  
Email: carmen.piro@longbeach.gov  
Phone Number: 5625704137

Global Id: T0603701936  
Contact Type: Regional Board Caseworker  
Contact Name: JAMES RYAN  
Organization Name: LOS ANGELES RWQCB (REGION 4)  
Address: West 4th Street, Suite 200  
City: LOS ANGELES  
Email: jamesw.ryan@waterboards.ca.gov  
Phone Number: 2135766711

**LUST:**

Global Id: T0603701936  
Action Type: ENFORCEMENT  
Date: 10/10/2016  
Action: File review

Global Id: T0603701936  
Action Type: ENFORCEMENT  
Date: 10/03/2008  
Action: Staff Letter

Global Id: T0603701936  
Action Type: RESPONSE  
Date: 05/09/2016  
Action: Well Installation Workplan - Regulator Responded

Global Id: T0603701936  
Action Type: RESPONSE  
Date: 09/10/2015  
Action: Soil and Water Investigation Workplan - Regulator Responded

Global Id: T0603701936  
Action Type: RESPONSE  
Date: 10/15/2005  
Action: Monitoring Report - Quarterly

Global Id: T0603701936  
Action Type: Other  
Date: 02/24/1988  
Action: Leak Discovery

Global Id: T0603701936  
Action Type: RESPONSE  
Date: 07/15/2003  
Action: Interim Remedial Action Plan

Global Id: T0603701936  
Action Type: ENFORCEMENT  
Date: 08/14/2015  
Action: Health and Safety Code Section 25296.10(c)



Map ID  
Direction  
Distance  
Elevation

MAP FINDINGS

Site

Database(s)

EDR ID Number  
EPA ID Number

**EA PROPERTY (FOR DOROTHY PATTERS) (Continued)**

**S102428906**

Global Id:	T0603701936
Action Type:	RESPONSE
Date:	01/15/2006
Action:	Monitoring Report - Quarterly
Global Id:	T0603701936
Action Type:	RESPONSE
Date:	10/15/2006
Action:	Monitoring Report - Quarterly
Global Id:	T0603701936
Action Type:	RESPONSE
Date:	04/15/2007
Action:	Monitoring Report - Quarterly
Global Id:	T0603701936
Action Type:	RESPONSE
Date:	07/15/2012
Action:	Monitoring Report - Semi-Annually
Global Id:	T0603701936
Action Type:	ENFORCEMENT
Date:	01/17/2017
Action:	Health and Safety Code Section 25296.10(c)
Global Id:	T0603701936
Action Type:	RESPONSE
Date:	07/15/2006
Action:	Monitoring Report - Quarterly
Global Id:	T0603701936
Action Type:	RESPONSE
Date:	07/15/2005
Action:	Monitoring Report - Quarterly
Global Id:	T0603701936
Action Type:	RESPONSE
Date:	04/15/2006
Action:	Monitoring Report - Quarterly
Global Id:	T0603701936
Action Type:	ENFORCEMENT
Date:	01/08/2018
Action:	Health and Safety Code Section 25296.10(c)
Global Id:	T0603701936
Action Type:	ENFORCEMENT
Date:	07/28/2000
Action:	13267 Requirement
Global Id:	T0603701936
Action Type:	RESPONSE
Date:	01/15/2009
Action:	Monitoring Report - Quarterly
Global Id:	T0603701936
Action Type:	ENFORCEMENT

Map ID  
Direction  
Distance  
Elevation

MAP FINDINGS

Site

Database(s)

EDR ID Number  
EPA ID Number

**EA PROPERTY (FOR DOROTHY PATTERS) (Continued)**

**S102428906**

Date:	09/16/2008
Action:	Notice to Comply
Global Id:	T0603701936
Action Type:	ENFORCEMENT
Date:	06/16/2015
Action:	Staff Letter
Global Id:	T0603701936
Action Type:	RESPONSE
Date:	09/10/2015
Action:	Soil and Water Investigation Workplan
Global Id:	T0603701936
Action Type:	RESPONSE
Date:	07/15/2012
Action:	Monitoring Report - Semi-Annually
Global Id:	T0603701936
Action Type:	RESPONSE
Date:	05/09/2016
Action:	Well Installation Workplan
Global Id:	T0603701936
Action Type:	RESPONSE
Date:	10/15/2003
Action:	Monitoring Report - Quarterly
Global Id:	T0603701936
Action Type:	RESPONSE
Date:	12/15/2017
Action:	Soil Vapor Intrusion Investigation Workplan - Regulator Responded
Global Id:	T0603701936
Action Type:	RESPONSE
Date:	07/15/2016
Action:	Monitoring Report - Semi-Annually
Global Id:	T0603701936
Action Type:	ENFORCEMENT
Date:	05/20/2016
Action:	Health and Safety Code Section 25296.10(c)
Global Id:	T0603701936
Action Type:	RESPONSE
Date:	09/30/2016
Action:	Soil and Water Investigation Report
Global Id:	T0603701936
Action Type:	RESPONSE
Date:	04/15/2002
Action:	Monitoring Report - Quarterly
Global Id:	T0603701936
Action Type:	RESPONSE
Date:	07/15/2002
Action:	Monitoring Report - Quarterly

Map ID  
Direction  
Distance  
Elevation

MAP FINDINGS

Site

Database(s)

EDR ID Number  
EPA ID Number

**EA PROPERTY (FOR DOROTHY PATTERS) (Continued)**

**S102428906**

Global Id:	T0603701936
Action Type:	RESPONSE
Date:	01/15/2003
Action:	Monitoring Report - Quarterly
Global Id:	T0603701936
Action Type:	RESPONSE
Date:	07/15/2003
Action:	Monitoring Report - Quarterly
Global Id:	T0603701936
Action Type:	RESPONSE
Date:	04/15/2003
Action:	Monitoring Report - Quarterly
Global Id:	T0603701936
Action Type:	RESPONSE
Date:	01/15/2018
Action:	Monitoring Report - Semi-Annually
Global Id:	T0603701936
Action Type:	Other
Date:	03/11/1988
Action:	Leak Reported
Global Id:	T0603701936
Action Type:	ENFORCEMENT
Date:	01/04/2013
Action:	Staff Letter
Global Id:	T0603701936
Action Type:	ENFORCEMENT
Date:	10/08/2012
Action:	Staff Letter
Global Id:	T0603701936
Action Type:	RESPONSE
Date:	07/15/2007
Action:	Remedial Progress Report
Global Id:	T0603701936
Action Type:	ENFORCEMENT
Date:	06/15/2009
Action:	Staff Letter
Global Id:	T0603701936
Action Type:	RESPONSE
Date:	09/30/2016
Action:	Well Installation Report
Global Id:	T0603701936
Action Type:	ENFORCEMENT
Date:	10/01/2015
Action:	Health and Safety Code Section 25296.10(c)
Global Id:	T0603701936
Action Type:	REMEDIATION

Map ID  
Direction  
Distance  
Elevation

MAP FINDINGS

Site

Database(s)

EDR ID Number  
EPA ID Number

**EA PROPERTY (FOR DOROTHY PATTERS) (Continued)**

**S102428906**

Date:	10/30/2001
Action:	Free Product Removal
Global Id:	T0603701936
Action Type:	RESPONSE
Date:	03/01/2013
Action:	Soil and Water Investigation Report
Global Id:	T0603701936
Action Type:	ENFORCEMENT
Date:	03/21/2003
Action:	Staff Letter
Global Id:	T0603701936
Action Type:	ENFORCEMENT
Date:	09/29/2016
Action:	Health and Safety Code Section 25296.10(c)
Global Id:	T0603701936
Action Type:	RESPONSE
Date:	07/15/2004
Action:	Monitoring Report - Quarterly
Global Id:	T0603701936
Action Type:	RESPONSE
Date:	04/15/2004
Action:	Monitoring Report - Quarterly
Global Id:	T0603701936
Action Type:	RESPONSE
Date:	01/15/2004
Action:	Monitoring Report - Quarterly
Global Id:	T0603701936
Action Type:	RESPONSE
Date:	10/05/2004
Action:	Monitoring Report - Quarterly
Global Id:	T0603701936
Action Type:	RESPONSE
Date:	01/15/2005
Action:	Monitoring Report - Quarterly
Global Id:	T0603701936
Action Type:	RESPONSE
Date:	04/15/2005
Action:	Monitoring Report - Quarterly
Global Id:	T0603701936
Action Type:	RESPONSE
Date:	01/15/2013
Action:	Soil and Water Investigation Workplan - Regulator Responded
Global Id:	T0603701936
Action Type:	ENFORCEMENT
Date:	03/26/2012
Action:	Health and Safety Code Section 25296.10(c)

Map ID  
Direction  
Distance  
Elevation

MAP FINDINGS

Site

Database(s)

EDR ID Number  
EPA ID Number

**EA PROPERTY (FOR DOROTHY PATTERS) (Continued)**

**S102428906**

Global Id: T0603701936  
Action Type: RESPONSE  
Date: 10/15/2002  
Action: Monitoring Report - Quarterly

Global Id: T0603701936  
Action Type: ENFORCEMENT  
Date: 06/02/2003  
Action: Staff Letter

Global Id: T0603701936  
Action Type: RESPONSE  
Date: 07/15/2014  
Action: Monitoring Report - Semi-Annually

Global Id: T0603701936  
Action Type: RESPONSE  
Date: 02/28/2017  
Action: Other Report / Document

Global Id: T0603701936  
Action Type: RESPONSE  
Date: 07/15/2007  
Action: Monitoring Report - Quarterly

Global Id: T0603701936  
Action Type: RESPONSE  
Date: 07/15/2003  
Action: Soil and Water Investigation Workplan

Global Id: T0603701936  
Action Type: RESPONSE  
Date: 01/15/2007  
Action: Monitoring Report - Quarterly

Global Id: T0603701936  
Action Type: REMEDIATION  
Date: 10/07/2004  
Action: Soil Vapor Extraction (SVE)

**LUST:**

Global Id: T0603701936  
Status: Open - Case Begin Date  
Status Date: 02/24/1988

Global Id: T0603701936  
Status: Open - Remediation  
Status Date: 04/07/2005

Global Id: T0603701936  
Status: Open - Remediation  
Status Date: 07/11/2007

Global Id: T0603701936  
Status: Open - Site Assessment  
Status Date: 06/27/1991

Map ID  
Direction  
Distance  
Elevation

MAP FINDINGS

Site

Database(s)

EDR ID Number  
EPA ID Number

**EA PROPERTY (FOR DOROTHY PATTERS) (Continued)**

**S102428906**

Global Id: T0603701936  
Status: Open - Site Assessment  
Status Date: 10/28/1994

Global Id: T0603701936  
Status: Open - Site Assessment  
Status Date: 08/16/1996

Global Id: T0603701936  
Status: Open - Site Assessment  
Status Date: 07/29/2004

Global Id: T0603701936  
Status: Open - Verification Monitoring  
Status Date: 03/11/1988

Global Id: T0603701936  
Status: Open - Verification Monitoring  
Status Date: 01/04/2013

**LUST REG 4:**

Region: 4  
Regional Board: 04  
County: Los Angeles  
Facility Id: 908130225  
Status: Pollution Characterization  
Substance: Gasoline  
Substance Quantity: Not reported  
Local Case No: Not reported  
Case Type: Groundwater  
Abatement Method Used at the Site: Excavate and Dispose  
Global ID: T0603701936  
W Global ID: Not reported  
Staff: HSP  
Local Agency: 19060  
Cross Street: ALAMITOS ST  
Enforcement Type: SEL  
Date Leak Discovered: 2/24/1988  
Date Leak First Reported: 3/11/1988  
Date Leak Record Entered: 7/2/1991  
Date Confirmation Began: Not reported  
Date Leak Stopped: Not reported  
Date Case Last Changed on Database: 8/19/2002  
Date the Case was Closed: Not reported  
How Leak Discovered: OM  
How Leak Stopped: Not reported  
Cause of Leak: UNK  
Leak Source: UNK  
Operator: SAME AS ABOVE  
Water System: Not reported  
Well Name: Not reported  
Approx. Dist To Production Well (ft): 10567.727835205821086929199812  
Source of Cleanup Funding: UNK  
Preliminary Site Assessment Workplan Submitted: 6/27/1991  
Preliminary Site Assessment Began: 10/28/1994  
Pollution Characterization Began: 7/29/2004

Map ID  
Direction  
Distance  
Elevation

MAP FINDINGS

Site

Database(s)

EDR ID Number  
EPA ID Number

**EA PROPERTY (FOR DOROTHY PATTERS) (Continued)**

**S102428906**

Remediation Plan Submitted:	Not reported
Remedial Action Underway:	Not reported
Post Remedial Action Monitoring Began:	3/11/1988
Enforcement Action Date:	7/28/2000
Historical Max MTBE Date:	1/1/1965
Hist Max MTBE Conc in Groundwater:	4300
Hist Max MTBE Conc in Soil:	Not reported
Significant Interim Remedial Action Taken:	Yes
GW Qualifier:	Not reported
Soil Qualifier:	Not reported
Organization:	Not reported
Owner Contact:	Not reported
Responsible Party:	WALTER LOO
RP Address:	2203 OHIO AVE.
Program:	LUST
Lat/Long:	33.7827445 / -1
Local Agency Staff:	Not reported
Beneficial Use:	Not reported
Priority:	Not reported
Cleanup Fund Id:	Not reported
Suspended:	Not reported
Assigned Name:	Not reported
Summary:	01/08/98 - GW MON RPT 1997 ; 01/28/99 - GW MON RPT #7 1998; 6/28/00 QTR GW MON RPT 2000; 10/25/00 3RD QTR GW MON RPT 2000; 2/15/01 QTRLY GW MON RPT

**ENF:**

Region:	4
Facility Id:	220565
Agency Name:	Ea, Lay Meng
Place Type:	Facility
Place Subtype:	Not reported
Facility Type:	Not reported
Agency Type:	Privately-Owned Business
# Of Agencies:	1
Place Latitude:	33.782609
Place Longitude:	-118.178009
SIC Code 1:	Not reported
SIC Desc 1:	Not reported
SIC Code 2:	Not reported
SIC Desc 2:	Not reported
SIC Code 3:	Not reported
SIC Desc 3:	Not reported
NAICS Code 1:	Not reported
NAICS Desc 1:	Not reported
NAICS Code 2:	Not reported
NAICS Desc 2:	Not reported
NAICS Code 3:	Not reported
NAICS Desc 3:	Not reported
# Of Places:	1
Source Of Facility:	Reg Meas
Design Flow:	Not reported
Threat To Water Quality:	Not reported
Complexity:	Not reported
Pretreatment:	Not reported
Facility Waste Type:	Not reported
Facility Waste Type 2:	Not reported

Map ID  
Direction  
Distance  
Elevation

MAP FINDINGS

Site

Database(s)

EDR ID Number  
EPA ID Number

**EA PROPERTY (FOR DOROTHY PATTERS) (Continued)**

**S102428906**

Facility Waste Type 3:	Not reported
Facility Waste Type 4:	Not reported
Program:	UST
Program Category1:	TANKS
Program Category2:	TANKS
# Of Programs:	1
WDID:	908130225
Reg Measure Id:	168133
Reg Measure Type:	Unregulated
Region:	4
Order #:	Not reported
Npdes# CA#:	Not reported
Major-Minor:	Not reported
Npdes Type:	Not reported
Reclamation:	Not reported
Dredge Fill Fee:	Not reported
301H:	Not reported
Application Fee Amt Received:	Not reported
Status:	Never Active
Status Date:	02/20/2013
Effective Date:	Not reported
Expiration/Review Date:	Not reported
Termination Date:	Not reported
WDR Review - Amend:	Not reported
WDR Review - Revise/Renew:	Not reported
WDR Review - Rescind:	Not reported
WDR Review - No Action Required:	Not reported
WDR Review - Pending:	Not reported
WDR Review - Planned:	Not reported
Status Enrollee:	N
Individual/General:	I
Fee Code:	Not reported
Direction/Voice:	Passive
Enforcement Id(EID):	230350
Region:	4
Order / Resolution Number:	NOV
Enforcement Action Type:	Notice of Violation
Effective Date:	07/28/2000
Adoption/Issuance Date:	Not reported
Achieve Date:	Not reported
Termination Date:	07/28/2000
ACL Issuance Date:	Not reported
EPL Issuance Date:	Not reported
Status:	Historical
Title:	Enforcement - 908130225
Description:	Notice of Violation sent 7/28/00 for FTS groundwater assessment report.
Program:	UST
Latest Milestone Completion Date:	Not reported
# Of Programs1:	1
Total Assessment Amount:	0
Initial Assessed Amount:	0
Liability \$ Amount:	0
Project \$ Amount:	0
Liability \$ Paid:	0
Project \$ Completed:	0
Total \$ Paid/Completed Amount:	0



Map ID  
Direction  
Distance  
Elevation

MAP FINDINGS

Site

Database(s)

EDR ID Number  
EPA ID Number

**EA PROPERTY (FOR DOROTHY PATTERS) (Continued)**

**S102428906**

Region:	4
Facility Id:	220565
Agency Name:	Ea, Lay Meng
Place Type:	Facility
Place Subtype:	Not reported
Facility Type:	Not reported
Agency Type:	Privately-Owned Business
# Of Agencies:	1
Place Latitude:	33.782609
Place Longitude:	-118.178009
SIC Code 1:	Not reported
SIC Desc 1:	Not reported
SIC Code 2:	Not reported
SIC Desc 2:	Not reported
SIC Code 3:	Not reported
SIC Desc 3:	Not reported
NAICS Code 1:	Not reported
NAICS Desc 1:	Not reported
NAICS Code 2:	Not reported
NAICS Desc 2:	Not reported
NAICS Code 3:	Not reported
NAICS Desc 3:	Not reported
# Of Places:	1
Source Of Facility:	Reg Meas
Design Flow:	Not reported
Threat To Water Quality:	Not reported
Complexity:	Not reported
Pretreatment:	Not reported
Facility Waste Type:	Not reported
Facility Waste Type 2:	Not reported
Facility Waste Type 3:	Not reported
Facility Waste Type 4:	Not reported
Program:	UST
Program Category1:	TANKS
Program Category2:	TANKS
# Of Programs:	1
WDID:	908130225
Reg Measure Id:	168133
Reg Measure Type:	Unregulated
Region:	4
Order #:	Not reported
Npdes# CA#:	Not reported
Major-Minor:	Not reported
Npdes Type:	Not reported
Reclamation:	Not reported
Dredge Fill Fee:	Not reported
301H:	Not reported
Application Fee Amt Received:	Not reported
Status:	Never Active
Status Date:	02/20/2013
Effective Date:	Not reported
Expiration/Review Date:	Not reported
Termination Date:	Not reported
WDR Review - Amend:	Not reported
WDR Review - Revise/Renew:	Not reported
WDR Review - Rescind:	Not reported
WDR Review - No Action Required:	Not reported

Map ID  
Direction  
Distance  
Elevation

MAP FINDINGS

Site

Database(s)

EDR ID Number  
EPA ID Number

**EA PROPERTY (FOR DOROTHY PATTERS) (Continued)**

**S102428906**

WDR Review - Pending:	Not reported
WDR Review - Planned:	Not reported
Status Enrollee:	N
Individual/General:	I
Fee Code:	Not reported
Direction/Voice:	Passive
Enforcement Id(EID):	230223
Region:	4
Order / Resolution Number:	NOV
Enforcement Action Type:	Notice of Violation
Effective Date:	06/12/2000
Adoption/Issuance Date:	Not reported
Achieve Date:	Not reported
Termination Date:	06/12/2000
ACL Issuance Date:	Not reported
EPL Issuance Date:	Not reported
Status:	Historical
Title:	Enforcement - 908130225
Description:	Notice of Violation sent 6/12/00 for FTS 2 groundwater monitoring reports & groundwater assessment report.
Program:	UST
Latest Milestone Completion Date:	Not reported
# Of Programs1:	1
Total Assessment Amount:	0
Initial Assessed Amount:	0
Liability \$ Amount:	0
Project \$ Amount:	0
Liability \$ Paid:	0
Project \$ Completed:	0
Total \$ Paid/Completed Amount:	0
Region:	4
Facility Id:	220565
Agency Name:	Ea, Lay Meng
Place Type:	Facility
Place Subtype:	Not reported
Facility Type:	Not reported
Agency Type:	Privately-Owned Business
# Of Agencies:	1
Place Latitude:	33.782609
Place Longitude:	-118.178009
SIC Code 1:	Not reported
SIC Desc 1:	Not reported
SIC Code 2:	Not reported
SIC Desc 2:	Not reported
SIC Code 3:	Not reported
SIC Desc 3:	Not reported
NAICS Code 1:	Not reported
NAICS Desc 1:	Not reported
NAICS Code 2:	Not reported
NAICS Desc 2:	Not reported
NAICS Code 3:	Not reported
NAICS Desc 3:	Not reported
# Of Places:	1
Source Of Facility:	Reg Meas
Design Flow:	Not reported
Threat To Water Quality:	Not reported

Map ID  
Direction  
Distance  
Elevation

MAP FINDINGS

Site

Database(s)

EDR ID Number  
EPA ID Number

**EA PROPERTY (FOR DOROTHY PATTERS) (Continued)**

**S102428906**

Complexity:	Not reported
Pretreatment:	Not reported
Facility Waste Type:	Not reported
Facility Waste Type 2:	Not reported
Facility Waste Type 3:	Not reported
Facility Waste Type 4:	Not reported
Program:	UST
Program Category1:	TANKS
Program Category2:	TANKS
# Of Programs:	1
WDID:	908130225
Reg Measure Id:	168133
Reg Measure Type:	Unregulated
Region:	4
Order #:	Not reported
Npdes# CA#:	Not reported
Major-Minor:	Not reported
Npdes Type:	Not reported
Reclamation:	Not reported
Dredge Fill Fee:	Not reported
301H:	Not reported
Application Fee Amt Received:	Not reported
Status:	Never Active
Status Date:	02/20/2013
Effective Date:	Not reported
Expiration/Review Date:	Not reported
Termination Date:	Not reported
WDR Review - Amend:	Not reported
WDR Review - Revise/Renew:	Not reported
WDR Review - Rescind:	Not reported
WDR Review - No Action Required:	Not reported
WDR Review - Pending:	Not reported
WDR Review - Planned:	Not reported
Status Enrollee:	N
Individual/General:	I
Fee Code:	Not reported
Direction/Voice:	Passive
Enforcement Id(EID):	229520
Region:	4
Order / Resolution Number:	UNKNOWN
Enforcement Action Type:	Staff Enforcement Letter
Effective Date:	01/11/2000
Adoption/Issuance Date:	Not reported
Achieve Date:	Not reported
Termination Date:	01/11/2000
ACL Issuance Date:	Not reported
EPL Issuance Date:	Not reported
Status:	Historical
Title:	Enforcement - 908130225
Description:	Level 1 enforcement letter sent 1/11/00 for FTS 2 groundwater monitoring reports & groundwater assessment report.
Program:	UST
Latest Milestone Completion Date:	Not reported
# Of Programs1:	1
Total Assessment Amount:	0
Initial Assessed Amount:	0

Map ID  
Direction  
Distance  
Elevation

MAP FINDINGS

Site

Database(s)

EDR ID Number  
EPA ID Number

**EA PROPERTY (FOR DOROTHY PATTERS) (Continued)**

**S102428906**

Liability \$ Amount: 0  
Project \$ Amount: 0  
Liability \$ Paid: 0  
Project \$ Completed: 0  
Total \$ Paid/Completed Amount: 0

**HIST CORTESE:**

Region: CORTESE  
Facility County Code: 19  
Reg By: LTNKA  
Reg Id: 908130225

**86**  
**SSE**  
**1/4-1/2**  
**0.342 mi.**  
**1805 ft.**

**J.H. BAXTER & CO.**  
**1710 W. 8TH ST.**  
**LONG BEACH, CA 90813**

**SEMS-ARCHIVE**  
**RCRA-SQG**  
**PRP**

**1000401440**  
**CAD008480204**

**Relative:**  
**Higher**  
**Actual:**  
**39 ft.**

SEMS Archive:  
Site ID: 0904066  
EPA ID: CAD008480204  
Cong District: 32  
FIPS Code: 06037  
FF: N  
NPL: Not on the NPL  
Non NPL Status: NFRAP-Site does not qualify for the NPL based on existing information  
Latitude: 33.778611  
Longitude: -118.213889

**SEMS Archive Detail:**

Region: 09  
Site ID: 0904066  
EPA ID: CAD008480204  
Site Name: J.H. BAXTER & CO.  
NPL: N  
FF: N  
OU: 00  
Action Code: VS  
Action Name: ARCH SITE  
SEQ: 1  
Start Date: Not reported  
Finish Date: 1993-08-31 04:00:00  
Qual: Not reported  
Current Action Lead: EPA Perf In-Hse

Region: 09  
Site ID: 0904066  
EPA ID: CAD008480204  
Site Name: J.H. BAXTER & CO.  
NPL: N  
FF: N  
OU: 00  
Action Code: PA  
Action Name: PA  
SEQ: 1  
Start Date: Not reported  
Finish Date: 1993-08-31 04:00:00  
Qual: N

Map ID  
Direction  
Distance  
Elevation

MAP FINDINGS

Site

Database(s)

EDR ID Number  
EPA ID Number

**J.H. BAXTER & CO. (Continued)**

**1000401440**

Current Action Lead: EPA Perf

Region: 09  
Site ID: 0904066  
EPA ID: CAD008480204  
Site Name: J.H. BAXTER & CO.  
NPL: N  
FF: N  
OU: 00  
Action Code: DS  
Action Name: DISCVRY  
SEQ: 1  
Start Date: 1991-08-16 04:00:00  
Finish Date: 1991-08-16 04:00:00  
Qual: Not reported  
Current Action Lead: EPA Perf

**RCRA-SQG:**

Date form received by agency: 07/25/2014  
Facility name: BAKER COLD STORAGE FAC  
Facility address: 1710 PIER B STREET  
LONG BEACH, CA 90813  
EPA ID: CAD008480204  
Contact: GARY GUESMAN  
Contact address: 1542 EDINGER AVE STE E  
TUSTIN, CA 92780  
Contact country: US  
Contact telephone: 714-566-9090  
Contact email: GGUESMAN@CONTROLLEDENVIRONMENTS.COM  
EPA Region: 09  
Land type: Private  
Classification: Small Small Quantity Generator  
Description: Handler: generates more than 100 and less than 1000 kg of hazardous waste during any calendar month and accumulates less than 6000 kg of hazardous waste at any time; or generates 100 kg or less of hazardous waste during any calendar month, and accumulates more than 1000 kg of hazardous waste at any time

**Owner/Operator Summary:**

Owner/operator name: BAKER COLD STORAGE INC  
Owner/operator address: 4020 BANDINI BLVD  
VERNON, CA 90058  
Owner/operator country: US  
Owner/operator telephone: 323-268-2801  
Owner/operator email: Not reported  
Owner/operator fax: Not reported  
Owner/operator extension: Not reported  
Legal status: Private  
Owner/Operator Type: Owner  
Owner/Op start date: 11/16/2012  
Owner/Op end date: Not reported  
Owner/operator name: BAKER COLD STORAGE INC  
Owner/operator address: Not reported  
Not reported

Map ID  
Direction  
Distance  
Elevation

MAP FINDINGS

Site

Database(s)

EDR ID Number  
EPA ID Number

**J.H. BAXTER & CO. (Continued)**

**1000401440**

Owner/operator country: US  
Owner/operator telephone: Not reported  
Owner/operator email: Not reported  
Owner/operator fax: Not reported  
Owner/operator extension: Not reported  
Legal status: Private  
Owner/Operator Type: Operator  
Owner/Op start date: 11/16/2012  
Owner/Op end date: Not reported

**Handler Activities Summary:**

U.S. importer of hazardous waste: No  
Mixed waste (haz. and radioactive): No  
Recycler of hazardous waste: No  
Transporter of hazardous waste: No  
Treater, storer or disposer of HW: No  
Underground injection activity: No  
On-site burner exemption: No  
Furnace exemption: No  
Used oil fuel burner: No  
Used oil processor: No  
Used oil refiner: No  
Used oil fuel marketer to burner: No  
Used oil Specification marketer: No  
Used oil transfer facility: No  
Used oil transporter: No

. Waste code: F032  
. Waste name: WASTEWATERS, PROCESS RESIDUALS, PRESERVATIVE DRIPPAGE, AND SPENT FORMULATIONS FROM WOOD PRESERVING PROCESSES GENERATED AT PLANTS THAT CURRENTLY USE OR HAVE PREVIOUSLY USED CHLOROPHENOLIC FORMULATIONS (EXCEPT POTENTIALLY CROSS-CONTAMINATED WASTES THAT HAVE HAD THE F032 WASTE CODE DELETED IN ACCORDANCE WITH SECTION 261.35 OF THIS CHAPTER AND WHERE THE GENERATOR DOES NOT RESUME OR INITIATE USE OF CHLOROPHENOLIC FORMULATIONS). THIS LISTING DOES NOT INCLUDE K001 BOTTOM SEDIMENT SLUDGE FROM THE TREATMENT OF WASTEWATER FROM WOOD PRESERVING PROCESSES THAT USE CREOSOTE AND/OR PENTACHLOROPHENOL. (NOTE: THE LISTING OF WASTEWATERS THAT HAVE NOT COME INTO CONTACT WITH PROCESS CONTAMINANTS IS STAYED ADMINISTRATIVELY. THE LISTING FOR PLANTS THAT HAVE PREVIOUSLY USED CHLOROPHENOLIC FORMULATIONS IS ADMINISTRATIVELY STAYED WHENEVER THESE WASTES ARE COVERED BY THE F034 OR F035 LISTINGS. THESE STAYS WILL REMAIN IN EFFECT UNTIL FURTHER ADMINISTRATIVE ACTION IS TAKEN.)

**Historical Generators:**

Date form received by agency: 03/01/2007  
Site name: J. H. BAXTER  
Classification: Large Quantity Generator

. Waste code: D001  
. Waste name: IGNITABLE HAZARDOUS WASTES ARE THOSE WASTES WHICH HAVE A FLASHPOINT OF LESS THAN 140 DEGREES FAHRENHEIT AS DETERMINED BY A PENSKEY-MARTENS CLOSED CUP FLASH POINT TESTER. ANOTHER METHOD OF DETERMINING THE FLASH POINT OF A WASTE IS TO REVIEW THE MATERIAL SAFETY DATA SHEET, WHICH CAN BE OBTAINED FROM THE MANUFACTURER OR DISTRIBUTOR OF THE MATERIAL. LACQUER THINNER IS AN EXAMPLE OF A COMMONLY USED SOLVENT

Map ID  
Direction  
Distance  
Elevation

MAP FINDINGS

Site

Database(s)

EDR ID Number  
EPA ID Number

**J.H. BAXTER & CO. (Continued)**

**1000401440**

WHICH WOULD BE CONSIDERED AS IGNITABLE HAZARDOUS WASTE.

- . Waste code: D002
- . Waste name: A WASTE WHICH HAS A PH OF LESS THAN 2 OR GREATER THAN 12.5 IS CONSIDERED TO BE A CORROSIVE HAZARDOUS WASTE. SODIUM HYDROXIDE, A CAUSTIC SOLUTION WITH A HIGH PH, IS OFTEN USED BY INDUSTRIES TO CLEAN OR DEGREASE PARTS. HYDROCHLORIC ACID, A SOLUTION WITH A LOW PH, IS USED BY MANY INDUSTRIES TO CLEAN METAL PARTS PRIOR TO PAINTING. WHEN THESE CAUSTIC OR ACID SOLUTIONS BECOME CONTAMINATED AND MUST BE DISPOSED, THE WASTE WOULD BE A CORROSIVE HAZARDOUS WASTE.
  
- . Waste code: D009
- . Waste name: MERCURY
  
- . Waste code: F027
- . Waste name: DISCARDED UNUSED FORMULATIONS CONTAINING TRI-, TETRA-, OR PENTACHLOROPHENOL OR DISCARDED UNUSED FORMULATIONS CONTAINING COMPOUNDS DERIVED FROM THESE CHLOROPHENOLS. (THIS LISTING DOES NOT INCLUDE FORMULATIONS CONTAINING HEXACHLOROPHENE SYNTHESIZED FROM PREPURIFIED 2,4,5-TRICHLOROPHENOL AS THE SOLE COMPONENT).
  
- . Waste code: F032
- . Waste name: WASTEWATERS, PROCESS RESIDUALS, PRESERVATIVE DRIPPAGE, AND SPENT FORMULATIONS FROM WOOD PRESERVING PROCESSES GENERATED AT PLANTS THAT CURRENTLY USE OR HAVE PREVIOUSLY USED CHLOROPHENOLIC FORMULATIONS (EXCEPT POTENTIALLY CROSS-CONTAMINATED WASTES THAT HAVE HAD THE F032 WASTE CODE DELETED IN ACCORDANCE WITH SECTION 261.35 OF THIS CHAPTER AND WHERE THE GENERATOR DOES NOT RESUME OR INITIATE USE OF CHLOROPHENOLIC FORMULATIONS). THIS LISTING DOES NOT INCLUDE K001 BOTTOM SEDIMENT SLUDGE FROM THE TREATMENT OF WASTEWATER FROM WOOD PRESERVING PROCESSES THAT USE CREOSOTE AND/OR PENTACHLOROPHENOL. (NOTE: THE LISTING OF WASTEWATERS THAT HAVE NOT COME INTO CONTACT WITH PROCESS CONTAMINANTS IS STAYED ADMINISTRATIVELY. THE LISTING FOR PLANTS THAT HAVE PREVIOUSLY USED CHLOROPHENOLIC FORMULATIONS IS ADMINISTRATIVELY STAYED WHENEVER THESE WASTES ARE COVERED BY THE F034 OR F035 LISTINGS. THESE STAYS WILL REMAIN IN EFFECT UNTIL FURTHER ADMINISTRATIVE ACTION IS TAKEN.)
  
- . Waste code: F034
- . Waste name: WASTEWATERS, PROCESS RESIDUALS, PRESERVATIVE DRIPPAGE, AND SPENT FORMULATIONS FROM WOOD PRESERVING PROCESS GENERATED AT PLANTS THAT USE CREOSOTE FORMULATIONS. THIS LISTING DOES NOT INCLUDE K001 BOTTOM SEDIMENT SLUDGE FROM THE TREATMENT OF WASTEWATER FROM WOOD PRESERVING PROCESSES THAT USE CREOSOTE AND/OR PENTACHLOROPHENOL. (NOTE: THE LISTING OF WASTEWATERS THAT HAVE NOT COME INTO CONTACT WITH PROCESS CONTAMINANTS IS STAYED ADMINISTRATIVELY. THE STAY WILL REMAIN IN EFFECT UNTIL FURTHER ADMINISTRATIVE ACTION IS TAKEN.)
  
- . Waste code: F035
- . Waste name: WASTEWATERS, PROCESS RESIDUALS, PRESERVATIVE DRIPPAGE, AND SPENT FORMULATIONS FROM WOOD PRESERVING PROCESS GENERATED AT PLANTS THAT USE INORGANIC PRESERVATIVES CONTAINING ARSENIC OR CHROMIUM. THIS LISTING DOES NOT INCLUDE K001 BOTTOM SEDIMENT SLUDGE FROM THE TREATMENT OF WASTEWATER FROM WOOD PRESERVING PROCESSES THAT USE CREOSOTE AND/OR PENTACHLOROPHENOL (NOTE: THE LISTING OF WASTEWATERS THAT HAVE NOT COME INTO CONTACT WITH PROCESS CONTAMINANTS IS STAYED ADMINISTRATIVELY. THE STAY WILL REMAIN IN EFFECT UNTIL FURTHER

Map ID  
Direction  
Distance  
Elevation

MAP FINDINGS

Site

Database(s)

EDR ID Number  
EPA ID Number

**J.H. BAXTER & CO. (Continued)**

**1000401440**

ADMINISTRATIVE ACTION IS TAKEN.).

. Waste code: P006  
. Waste name: ALUMINUM PHOSPHIDE (R,T)

Date form received by agency: 02/27/2004  
Site name: J.H. BAXTER & COMPANY  
Classification: Small Quantity Generator

Date form received by agency: 02/27/2004  
Site name: J.H. BAXTER & COMPANY  
Classification: Large Quantity Generator

. Waste code: D004  
. Waste name: ARSENIC

. Waste code: D007  
. Waste name: CHROMIUM

. Waste code: F032  
. Waste name: WASTEWATERS, PROCESS RESIDUALS, PRESERVATIVE DRIPPAGE, AND SPENT FORMULATIONS FROM WOOD PRESERVING PROCESSES GENERATED AT PLANTS THAT CURRENTLY USE OR HAVE PREVIOUSLY USED CHLOROPHENOLIC FORMULATIONS (EXCEPT POTENTIALLY CROSS-CONTAMINATED WASTES THAT HAVE HAD THE F032 WASTE CODE DELETED IN ACCORDANCE WITH SECTION 261.35 OF THIS CHAPTER AND WHERE THE GENERATOR DOES NOT RESUME OR INITIATE USE OF CHLOROPHENOLIC FORMULATIONS). THIS LISTING DOES NOT INCLUDE K001 BOTTOM SEDIMENT SLUDGE FROM THE TREATMENT OF WASTEWATER FROM WOOD PRESERVING PROCESSES THAT USE CREOSOTE AND/OR PENTACHLOROPHENOL. (NOTE: THE LISTING OF WASTEWATERS THAT HAVE NOT COME INTO CONTACT WITH PROCESS CONTAMINANTS IS STAYED ADMINISTRATIVELY. THE LISTING FOR PLANTS THAT HAVE PREVIOUSLY USED CHLOROPHENOLIC FORMULATIONS IS ADMINISTRATIVELY STAYED WHENEVER THESE WASTES ARE COVERED BY THE F034 OR F035 LISTINGS. THESE STAYS WILL REMAIN IN EFFECT UNTIL FURTHER ADMINISTRATIVE ACTION IS TAKEN.)

. Waste code: F034  
. Waste name: WASTEWATERS, PROCESS RESIDUALS, PRESERVATIVE DRIPPAGE, AND SPENT FORMULATIONS FROM WOOD PRESERVING PROCESS GENERATED AT PLANTS THAT USE CREOSOTE FORMULATIONS. THIS LISTING DOES NOT INCLUDE K001 BOTTOM SEDIMENT SLUDGE FROM THE TREATMENT OF WASTEWATER FROM WOOD PRESERVING PROCESSES THAT USE CREOSOTE AND/OR PENTACHLOROPHENOL. (NOTE: THE LISTING OF WASTEWATERS THAT HAVE NOT COME INTO CONTACT WITH PROCESS CONTAMINANTS IS STAYED ADMINISTRATIVELY. THE STAY WILL REMAIN IN EFFECT UNTIL FURTHER ADMINISTRATIVE ACTION IS TAKEN.)

. Waste code: F035  
. Waste name: WASTEWATERS, PROCESS RESIDUALS, PRESERVATIVE DRIPPAGE, AND SPENT FORMULATIONS FROM WOOD PRESERVING PROCESS GENERATED AT PLANTS THAT USE INORGANIC PRESERVATIVES CONTAINING ARSENIC OR CHROMIUM. THIS LISTING DOES NOT INCLUDE K001 BOTTOM SEDIMENT SLUDGE FROM THE TREATMENT OF WASTEWATER FROM WOOD PRESERVING PROCESSES THAT USE CREOSOTE AND/OR PENTACHLOROPHENOL (NOTE: THE LISTING OF WASTEWATERS THAT HAVE NOT COME INTO CONTACT WITH PROCESS CONTAMINANTS IS STAYED ADMINISTRATIVELY. THE STAY WILL REMAIN IN EFFECT UNTIL FURTHER ADMINISTRATIVE ACTION IS TAKEN.).



Map ID  
Direction  
Distance  
Elevation

MAP FINDINGS

Site

Database(s)

EDR ID Number  
EPA ID Number

**J.H. BAXTER & CO. (Continued)**

**1000401440**

Date form received by agency: 02/25/2002

Site name: J H BAXTER & CO - LONG BEACH

Classification: Large Quantity Generator

Date form received by agency: 10/12/2000

Site name: J.H. BAXTER & CO. - LONG BEACH PLANT

Classification: Large Quantity Generator

Date form received by agency: 03/04/1999

Site name: J.H. BAXTER & CO. - LONG BEACH PLANT

Classification: Large Quantity Generator

Date form received by agency: 01/29/1998

Site name: BAXTER J H & CO LONG BEACH TREATING PLT

Classification: Large Quantity Generator

Date form received by agency: 09/01/1996

Site name: BAXTER J H & CO LONG BEACH TREATING PLT

Classification: Large Quantity Generator

Date form received by agency: 03/25/1996

Site name: J. H. BAXTER & CO.-LONG BEACH

Classification: Large Quantity Generator

Date form received by agency: 03/21/1994

Site name: JH BAXTER & CO

Classification: Large Quantity Generator

Date form received by agency: 02/07/1992

Site name: JH BAXTER & COMPANY

Classification: Large Quantity Generator

Date form received by agency: 08/07/1980

Site name: BAXTER J H & CO LONG BEACH TREATING PLT

Classification: Large Quantity Generator

Date form received by agency: 08/07/1980

Site name: BAXTER J H & CO LONG BEACH TREATING PLT

Classification: Large Quantity Generator

**Facility Has Received Notices of Violations:**

Regulation violated: Not reported

Area of violation: Generators - General

Date violation determined: 02/09/1996

Date achieved compliance: 03/22/1996

Violation lead agency: EPA

Enforcement action: WRITTEN INFORMAL

Enforcement action date: 02/09/1996

Enf. disposition status: Not reported

Enf. disp. status date: Not reported

Enforcement lead agency: EPA

Proposed penalty amount: Not reported

Final penalty amount: Not reported

Paid penalty amount: Not reported

Regulation violated: Not reported

Area of violation: Transporters - General

Map ID  
Direction  
Distance  
Elevation

MAP FINDINGS

Site

Database(s)

EDR ID Number  
EPA ID Number

**J.H. BAXTER & CO. (Continued)**

**1000401440**

Date violation determined: 06/25/1990  
Date achieved compliance: 11/20/1990  
Violation lead agency: EPA  
Enforcement action: WRITTEN INFORMAL  
Enforcement action date: 09/25/1990  
Enf. disposition status: Not reported  
Enf. disp. status date: Not reported  
Enforcement lead agency: EPA  
Proposed penalty amount: Not reported  
Final penalty amount: Not reported  
Paid penalty amount: Not reported

Regulation violated: Not reported  
Area of violation: Generators - General  
Date violation determined: 06/25/1990  
Date achieved compliance: 11/20/1990  
Violation lead agency: EPA  
Enforcement action: WRITTEN INFORMAL  
Enforcement action date: 09/25/1990  
Enf. disposition status: Not reported  
Enf. disp. status date: Not reported  
Enforcement lead agency: EPA  
Proposed penalty amount: Not reported  
Final penalty amount: Not reported  
Paid penalty amount: Not reported

**Evaluation Action Summary:**

Evaluation date: 11/20/2003  
Evaluation: COMPLIANCE EVALUATION INSPECTION ON-SITE  
Area of violation: Not reported  
Date achieved compliance: Not reported  
Evaluation lead agency: EPA

Evaluation date: 11/10/2003  
Evaluation: COMPLIANCE EVALUATION INSPECTION ON-SITE  
Area of violation: Not reported  
Date achieved compliance: Not reported  
Evaluation lead agency: State Contractor/Grantee

Evaluation date: 07/10/1995  
Evaluation: COMPLIANCE EVALUATION INSPECTION ON-SITE  
Area of violation: Generators - General  
Date achieved compliance: 03/22/1996  
Evaluation lead agency: EPA

Evaluation date: 06/25/1990  
Evaluation: COMPLIANCE EVALUATION INSPECTION ON-SITE  
Area of violation: Transporters - General  
Date achieved compliance: 11/20/1990  
Evaluation lead agency: EPA

Evaluation date: 06/25/1990  
Evaluation: COMPLIANCE EVALUATION INSPECTION ON-SITE  
Area of violation: Generators - General  
Date achieved compliance: 11/20/1990  
Evaluation lead agency: EPA

Map ID  
Direction  
Distance  
Elevation

MAP FINDINGS

Site

Database(s)

EDR ID Number  
EPA ID Number

**J.H. BAXTER & CO. (Continued)**

**1000401440**

PRP:

PRP Name: BEAZER MATERIALS & SERVICES INC  
CBI INDUSTRIES, INC.  
INTERNATIONAL PAPER  
INTERNATIONAL PAPER COMPANY  
J.H. BAXTER & COMPANY  
ROSEBURG FOREST PRODUCTS

**L87  
NW  
1/4-1/2  
0.377 mi.  
1989 ft.**

**VACANT LOT  
ALAMITOS AVE & ORANGE AVE  
LONG BEACH, CA 90802**

**LUST S106116211  
N/A**

**Site 1 of 2 in cluster L**

**Relative:  
Lower**

LUST REG 4:

**Actual:  
27 ft.**

Region: 4  
Regional Board: 04  
County: Los Angeles  
Facility Id: 908020361  
Status: Preliminary site assessment underway  
Substance: Gasoline  
Substance Quantity: Not reported  
Local Case No: Not reported  
Case Type: Groundwater  
Abatement Method Used at the Site: Not reported  
Global ID: T0603789341  
W Global ID: Not reported  
Staff: HDN  
Local Agency: 19060  
Cross Street: ORANGE AVE  
Enforcement Type: SEL  
Date Leak Discovered: 10/4/2002  
Date Leak First Reported: 1/2/2003  
Date Leak Record Entered: Not reported  
Date Confirmation Began: Not reported  
Date Leak Stopped: Not reported  
Date Case Last Changed on Database: Not reported  
Date the Case was Closed: Not reported  
How Leak Discovered: OM  
How Leak Stopped: Not reported  
Cause of Leak: Corrosion  
Leak Source: Piping  
Operator: Not reported  
Water System: Not reported  
Well Name: Not reported  
Approx. Dist To Production Well (ft): Not reported  
Source of Cleanup Funding: Piping  
Preliminary Site Assessment Workplan Submitted: 4/22/2003  
Preliminary Site Assessment Began: 7/31/2003  
Pollution Characterization Began: 4/22/2003  
Remediation Plan Submitted: Not reported  
Remedial Action Underway: Not reported  
Post Remedial Action Monitoring Began: Not reported  
Enforcement Action Date: Not reported  
Historical Max MTBE Date: Not reported  
Hist Max MTBE Conc in Groundwater: Not reported  
Hist Max MTBE Conc in Soil: Not reported

Map ID  
Direction  
Distance  
Elevation

MAP FINDINGS

Site

Database(s)

EDR ID Number  
EPA ID Number

**VACANT LOT (Continued)**

**S106116211**

Significant Interim Remedial Action Taken: Not reported  
GW Qualifier: Not reported  
Soil Qualifier: Not reported  
Organization: Not reported  
Owner Contact: Not reported  
Responsible Party: ROY A. LITZENBERG  
RP Address: 100 W. BROADWAY  
Program: LUST  
Lat/Long: 0 / 0  
Local Agency Staff: Not reported  
Beneficial Use: Not reported  
Priority: Not reported  
Cleanup Fund Id: Not reported  
Suspended: Not reported  
Assigned Name: Not reported  
Summary: Not reported

**L88  
NW  
1/4-1/2  
0.377 mi.  
1989 ft.**

**VACANT LOT  
ALAMITOS AVE & ORANGE AVE  
LONG BEACH, CA 90802**

**LUST S110654536  
N/A**

**Site 2 of 2 in cluster L**

**Relative:  
Lower  
Actual:  
27 ft.**

**LUST:**

Lead Agency: LOS ANGELES RWQCB (REGION 4)  
Case Type: LUST Cleanup Site  
Geo Track: [http://geotracker.waterboards.ca.gov/profile\\_report.asp?global\\_id=T0603789341](http://geotracker.waterboards.ca.gov/profile_report.asp?global_id=T0603789341)  
Global Id: T0603789341  
Latitude: 33.7887571981179  
Longitude: -118.176089033066  
Status: Completed - Case Closed  
Status Date: 12/11/2014  
Case Worker: DMB  
RB Case Number: 908020361  
Local Agency: LONG BEACH, CITY OF  
File Location: Regional Board  
Local Case Number: Not reported  
Potential Media Affect: Aquifer used for drinking water supply  
Potential Contaminants of Concern: Benzene, Gasoline  
Site History: Not reported

**LUST:**

Global Id: T0603789341  
Contact Type: Regional Board Caseworker  
Contact Name: DAVID M. BJOSTAD  
Organization Name: LOS ANGELES RWQCB (REGION 4)  
Address: 320 W. 4th Street, Suite 200  
City: Los Angeles  
Email: dave.bjostad@waterboards.ca.gov  
Phone Number: Not reported

Global Id: T0603789341  
Contact Type: Local Agency Caseworker  
Contact Name: MR. JEFF BENEDICT  
Organization Name: LONG BEACH  
Address: Not reported  
City: LONG BEACH  
Email: Not reported

Map ID  
Direction  
Distance  
Elevation

MAP FINDINGS

Site

Database(s)

EDR ID Number  
EPA ID Number

**VACANT LOT (Continued)**

**S110654536**

Phone Number: 5625704128

**LUST:**

Global Id: T0603789341  
Action Type: ENFORCEMENT  
Date: 05/06/2003  
Action: Staff Letter

Global Id: T0603789341  
Action Type: RESPONSE  
Date: 07/15/2014  
Action: Other Report / Document

Global Id: T0603789341  
Action Type: ENFORCEMENT  
Date: 09/16/2008  
Action: Notice to Comply

Global Id: T0603789341  
Action Type: ENFORCEMENT  
Date: 02/04/2003  
Action: Staff Letter

Global Id: T0603789341  
Action Type: ENFORCEMENT  
Date: 01/30/2003  
Action: Staff Letter

Global Id: T0603789341  
Action Type: RESPONSE  
Date: 11/24/2014  
Action: Well Destruction Report

Global Id: T0603789341  
Action Type: ENFORCEMENT  
Date: 01/08/2004  
Action: Staff Letter

Global Id: T0603789341  
Action Type: RESPONSE  
Date: 07/15/2014  
Action: Monitoring Report - Semi-Annually

Global Id: T0603789341  
Action Type: RESPONSE  
Date: 07/15/2014  
Action: Tank Removal Report / UST Sampling Report

Global Id: T0603789341  
Action Type: RESPONSE  
Date: 07/15/2014  
Action: Other Report / Document

Global Id: T0603789341  
Action Type: ENFORCEMENT  
Date: 12/29/2011  
Action: Staff Letter

Map ID  
Direction  
Distance  
Elevation

MAP FINDINGS

Site

Database(s)

EDR ID Number  
EPA ID Number

**VACANT LOT (Continued)**

**S110654536**

Global Id:	T0603789341
Action Type:	ENFORCEMENT
Date:	06/15/2009
Action:	Staff Letter
Global Id:	T0603789341
Action Type:	Other
Date:	10/04/2002
Action:	Leak Discovery
Global Id:	T0603789341
Action Type:	ENFORCEMENT
Date:	11/13/2012
Action:	Technical Correspondence / Assistance / Other
Global Id:	T0603789341
Action Type:	RESPONSE
Date:	07/15/2012
Action:	Monitoring Report - Quarterly
Global Id:	T0603789341
Action Type:	ENFORCEMENT
Date:	12/11/2014
Action:	Closure/No Further Action Letter
Global Id:	T0603789341
Action Type:	ENFORCEMENT
Date:	03/04/2014
Action:	Site Visit / Inspection / Sampling
Global Id:	T0603789341
Action Type:	ENFORCEMENT
Date:	03/28/2014
Action:	Health and Safety Code Section 25296.10(c)
Global Id:	T0603789341
Action Type:	ENFORCEMENT
Date:	08/19/2013
Action:	Technical Correspondence / Assistance / Other
Global Id:	T0603789341
Action Type:	Other
Date:	01/02/2003
Action:	Leak Reported
Global Id:	T0603789341
Action Type:	RESPONSE
Date:	07/15/2012
Action:	Monitoring Report - Semi-Annually
Global Id:	T0603789341
Action Type:	RESPONSE
Date:	07/15/2003
Action:	Soil and Water Investigation Report
Global Id:	T0603789341
Action Type:	ENFORCEMENT

Map ID  
Direction  
Distance  
Elevation

MAP FINDINGS

Site

Database(s)

EDR ID Number  
EPA ID Number

**VACANT LOT (Continued)**

**S110654536**

Date: 06/16/2014  
Action: Technical Correspondence / Assistance / Other

Global Id: T0603789341  
Action Type: RESPONSE  
Date: 05/01/2003  
Action: Other Report / Document - Regulator Responded

Global Id: T0603789341  
Action Type: REMEDIATION  
Date: 10/04/2002  
Action: Excavation

Global Id: T0603789341  
Action Type: RESPONSE  
Date: 06/16/2014  
Action: Request for Closure - Regulator Responded

Global Id: T0603789341  
Action Type: ENFORCEMENT  
Date: 01/24/2014  
Action: Meeting

**LUST:**

Global Id: T0603789341  
Status: Completed - Case Closed  
Status Date: 12/11/2014

Global Id: T0603789341  
Status: Open - Case Begin Date  
Status Date: 10/04/2002

Global Id: T0603789341  
Status: Open - Eligible for Closure  
Status Date: 08/19/2014

Global Id: T0603789341  
Status: Open - Site Assessment  
Status Date: 04/22/2003

Global Id: T0603789341  
Status: Open - Site Assessment  
Status Date: 07/31/2003

Global Id: T0603789341  
Status: Open - Site Assessment  
Status Date: 05/13/2014

Map ID  
Direction  
Distance  
Elevation

MAP FINDINGS

EDR ID Number  
EPA ID Number

**M89**  
**South**  
**1/4-1/2**  
**0.429 mi.**  
**2264 ft.**  
**PROCTOR & GAMBLE MFG CO**  
**1601 W 7TH ST**  
**LONG BEACH, CA 90813**  
**Site 1 of 2 in cluster M**

**SEMS-ARCHIVE**  
**RCRA NonGen / NLR**  
**FINDS**  
**ECHO**  
**1015732650**  
**CAD008353427**

**Relative:**  
**Higher**  
**Actual:**  
**43 ft.**

SEMS Archive:  
Site ID: 0903678  
EPA ID: CAD008353427  
Cong District: 32  
FIPS Code: 06037  
FF: N  
NPL: Not on the NPL  
Non NPL Status: NFRAP-Site does not qualify for the NPL based on existing information  
Latitude: 33.772778  
Longitude: -118.213889

SEMS Archive Detail:

Region: 09  
Site ID: 0903678  
EPA ID: CAD008353427  
Site Name: PROCTOR & GAMBLE  
NPL: N  
FF: N  
OU: 00  
Action Code: VS  
Action Name: ARCH SITE  
SEQ: 1  
Start Date: Not reported  
Finish Date: 1994-09-30 04:00:00  
Qual: Not reported  
Current Action Lead: EPA Perf In-Hse

Region: 09  
Site ID: 0903678  
EPA ID: CAD008353427  
Site Name: PROCTOR & GAMBLE  
NPL: N  
FF: N  
OU: 00  
Action Code: PA  
Action Name: PA  
SEQ: 1  
Start Date: Not reported  
Finish Date: 1990-07-20 04:00:00  
Qual: L  
Current Action Lead: EPA Perf

Region: 09  
Site ID: 0903678  
EPA ID: CAD008353427  
Site Name: PROCTOR & GAMBLE  
NPL: N  
FF: N  
OU: 00  
Action Code: SI  
Action Name: SI  
SEQ: 1  
Start Date: 1994-09-09 04:00:00  
Finish Date: 1994-09-30 04:00:00



Map ID  
Direction  
Distance  
Elevation

MAP FINDINGS

Site

Database(s)

EDR ID Number  
EPA ID Number

**PROCTOR & GAMBLE MFG CO (Continued)**

**1015732650**

Qual: N  
Current Action Lead: EPA Perf  
  
Region: 09  
Site ID: 0903678  
EPA ID: CAD008353427  
Site Name: PROCTOR & GAMBLE  
NPL: N  
FF: N  
OU: 00  
Action Code: DS  
Action Name: DISCVRY  
SEQ: 1  
Start Date: 1989-12-05 05:00:00  
Finish Date: 1989-12-05 05:00:00  
Qual: Not reported  
Current Action Lead: St Perf

**RCRA NonGen / NLR:**

Date form received by agency: 09/15/1994  
Facility name: PROCTOR & GAMBLE MFG CO  
Facility address: 1601 W 7TH ST  
LONG BEACH, CA 90813  
  
EPA ID: CAD008353427  
Mailing address: 300 N SEPULVEDA BLVD STE 1000  
EL SEGUNDO, CA 90245  
  
Contact: JOSEPH W HOWER  
Contact address: 1601 W 7TH ST  
LONG BEACH, CA 90813  
  
Contact country: US  
Contact telephone: 310-435-0463  
Contact email: Not reported  
EPA Region: 09  
Classification: Non-Generator  
Description: Handler: Non-Generators do not presently generate hazardous waste

**Owner/Operator Summary:**

Owner/operator name: NOT REQUIRED  
Owner/operator address: NOT REQUIRED  
NOT REQUIRED, ME 99999  
  
Owner/operator country: Not reported  
Owner/operator telephone: 415-555-1212  
Owner/operator email: Not reported  
Owner/operator fax: Not reported  
Owner/operator extension: Not reported  
Legal status: Private  
Owner/Operator Type: Operator  
Owner/Op start date: Not reported  
Owner/Op end date: Not reported  
  
Owner/operator name: PROCTER & GAMBLE MANUFACTURING COMPANY  
Owner/operator address: 300 N SEPULVEDA BLVD STE 1000  
EL SEGUNDO, CA 90245  
  
Owner/operator country: Not reported  
Owner/operator telephone: 310-555-1212

Map ID  
Direction  
Distance  
Elevation

MAP FINDINGS

Site

Database(s)

EDR ID Number  
EPA ID Number

**PROCTOR & GAMBLE MFG CO (Continued)**

**1015732650**

Owner/operator email: Not reported  
Owner/operator fax: Not reported  
Owner/operator extension: Not reported  
Legal status: Private  
Owner/Operator Type: Owner  
Owner/Op start date: Not reported  
Owner/Op end date: Not reported

**Handler Activities Summary:**

U.S. importer of hazardous waste: No  
Mixed waste (haz. and radioactive): No  
Recycler of hazardous waste: No  
Transporter of hazardous waste: No  
Treater, storer or disposer of HW: No  
Underground injection activity: No  
On-site burner exemption: No  
Furnace exemption: No  
Used oil fuel burner: No  
Used oil processor: No  
Used oil refiner: No  
Used oil fuel marketer to burner: No  
Used oil Specification marketer: No  
Used oil transfer facility: No  
Used oil transporter: No

Violation Status: No violations found

**FINDS:**

Registry ID: 110002141717

**Environmental Interest/Information System**

NCDB (National Compliance Data Base) supports implementation of the Federal Insecticide, Fungicide, and Rodenticide Act (FIFRA) and the Toxic Substances Control Act (TSCA). The system tracks inspections in regions and states with cooperative agreements, enforcement actions, and settlements.

US EPA TRIS (Toxics Release Inventory System) contains information from facilities on the amounts of over 300 listed toxic chemicals that these facilities release directly to air, water, land, or that are transported off-site.

RCRAInfo is a national information system that supports the Resource Conservation and Recovery Act (RCRA) program through the tracking of events and activities related to facilities that generate, transport, and treat, store, or dispose of hazardous waste. RCRAInfo allows RCRA program staff to track the notification, permit, compliance, and corrective action activities required under RCRA.

[Click this hyperlink](#) while viewing on your computer to access additional FINDS: detail in the EDR Site Report.

**ECHO:**

Envid: 1015732650  
Registry ID: 110002141717

Map ID  
Direction  
Distance  
Elevation

MAP FINDINGS

Site

Database(s)

EDR ID Number  
EPA ID Number

**PROCTOR & GAMBLE MFG CO (Continued)**

**1015732650**

DFR URL:

<http://echo.epa.gov/detailed-facility-report?fid=110002141717>

**M90**  
**South**  
**1/4-1/2**  
**0.429 mi.**  
**2264 ft.**

**PROCTOR & GAMBLE MANUFACTURING COMPANY**  
**1601 WEST 7TH STREET**  
**LONG BEACH, CA 90813**

**ENVIROSTOR**  
**HIST UST**

**S101480609**  
**N/A**

**Site 2 of 2 in cluster M**

**Relative:**  
**Higher**  
**Actual:**  
**43 ft.**

**ENVIROSTOR:**

Facility ID: 19280309  
Status: Refer: RWQCB  
Status Date: 06/01/1995  
Site Code: Not reported  
Site Type: Historical  
Site Type Detailed: \* Historical  
Acres: Not reported  
NPL: NO  
Regulatory Agencies: NONE SPECIFIED  
Lead Agency: NONE SPECIFIED  
Program Manager: Not reported  
Supervisor: Referred - Not Assigned  
Division Branch: Cleanup Cypress  
Assembly: 70  
Senate: 33  
Special Program: Not reported  
Restricted Use: NO  
Site Mgmt Req: NONE SPECIFIED  
Funding: Not reported  
Latitude: 33.77305  
Longitude: -118.2155  
APN: NONE SPECIFIED  
Past Use: NONE SPECIFIED  
Potential COC: \* DETERGENT & SOAP \* OTHER SPENT CATALYST \* PAPER SLUDGE/PULP  
Confirmed COC: NONE SPECIFIED  
Potential Description: NONE SPECIFIED  
Alias Name: CAD008353427  
Alias Type: EPA Identification Number  
Alias Name: 19280309  
Alias Type: Envirostor ID Number

**Completed Info:**

Completed Area Name: PROJECT WIDE  
Completed Sub Area Name: Not reported  
Completed Document Type: \* Discovery  
Completed Date: 12/28/1981  
Comments: FACILITY IDENTIFIED L.A. CHAM. OF COM. BUS. DIR. 1958

Completed Area Name: PROJECT WIDE  
Completed Sub Area Name: Not reported  
Completed Document Type: Site Screening  
Completed Date: 05/05/1995  
Comments: 5-20-94 TSD CAD 008353427 listed on Water Board. UGT program case #021089-9, Groundwater contaminated with TCE Inactive - RP installing monitoring wells. NFA for DTSC.

Future Area Name: Not reported  
Future Sub Area Name: Not reported  
Future Document Type: Not reported

Map ID  
Direction  
Distance  
Elevation

MAP FINDINGS

Site

Database(s)

EDR ID Number  
EPA ID Number

**PROCTOR & GAMBLE MANUFACTURING COMPANY (Continued)**

**S101480609**

Future Due Date: Not reported  
Schedule Area Name: Not reported  
Schedule Sub Area Name: Not reported  
Schedule Document Type: Not reported  
Schedule Due Date: Not reported  
Schedule Revised Date: Not reported

**HIST UST:**

File Number: 00028BD4  
URL: <http://geotracker.waterboards.ca.gov/ustpdfs/pdf/00028BD4.pdf>  
Region: Not reported  
Facility ID: Not reported  
Facility Type: Not reported  
Other Type: Not reported  
Contact Name: Not reported  
Telephone: Not reported  
Owner Name: Not reported  
Owner Address: Not reported  
Owner City,St,Zip: Not reported  
Total Tanks: Not reported

Tank Num: Not reported  
Container Num: Not reported  
Year Installed: Not reported  
Tank Capacity: Not reported  
Tank Used for: Not reported  
Type of Fuel: Not reported  
Container Construction Thickness: Not reported  
Leak Detection: Not reported

Tank Num: Not reported  
Container Num: Not reported  
Year Installed: Not reported  
Tank Capacity: Not reported  
Tank Used for: Not reported  
Type of Fuel: Not reported  
Container Construction Thickness: Not reported  
Leak Detection: Not reported

[Click here for Geo Tracker PDF:](#)

**N91**  
**West**  
**1/4-1/2**  
**0.437 mi.**  
**2306 ft.**

**THRIFTY #005**  
**998 ANAHEIM ST E**  
**LONG BEACH, CA 90813**

**Site 1 of 2 in cluster N**

**LUST** **S102438943**  
**HIST CORTESE** **N/A**

**Relative:**  
**Higher**  
**Actual:**  
**35 ft.**

**LUST:**  
Lead Agency: LOS ANGELES RWQCB (REGION 4)  
Case Type: LUST Cleanup Site  
Geo Track: [http://geotracker.waterboards.ca.gov/profile\\_report.asp?global\\_id=T0603701943](http://geotracker.waterboards.ca.gov/profile_report.asp?global_id=T0603701943)  
Global Id: T0603701943  
Latitude: 33.7824975  
Longitude: -118.1806874  
Status: Open - Remediation  
Status Date: 11/01/2010  
Case Worker: DMB

Map ID  
Direction  
Distance  
Elevation

MAP FINDINGS

Site

Database(s)

EDR ID Number  
EPA ID Number

**THRIFTY #005 (Continued)**

**S102438943**

RB Case Number: 908130298  
Local Agency: LONG BEACH, CITY OF  
File Location: Regional Board  
Local Case Number: Not reported  
Potential Media Affect: Aquifer used for drinking water supply  
Potential Contaminants of Concern: Gasoline  
Site History: Not reported

**LUST:**

Global Id: T0603701943  
Contact Type: Local Agency Caseworker  
Contact Name: CARMEN PIRO  
Organization Name: LONG BEACH, CITY OF  
Address: 2525 GRAND AVE.  
City: LONG BEACH  
Email: carmen.piro@longbeach.gov  
Phone Number: 5625704137

Global Id: T0603701943  
Contact Type: Regional Board Caseworker  
Contact Name: DAVID M. BJOSTAD  
Organization Name: LOS ANGELES RWQCB (REGION 4)  
Address: 320 W. 4th Street, Suite 200  
City: Los Angeles  
Email: dave.bjostad@waterboards.ca.gov  
Phone Number: Not reported

**LUST:**

Global Id: T0603701943  
Action Type: RESPONSE  
Date: 07/15/2018  
Action: Monitoring Report - Semi-Annually

Global Id: T0603701943  
Action Type: RESPONSE  
Date: 06/06/2006  
Action: Well Installation Report

Global Id: T0603701943  
Action Type: RESPONSE  
Date: 08/11/2006  
Action: CAP/RAP - Final Remediation / Design Plan

Global Id: T0603701943  
Action Type: RESPONSE  
Date: 10/15/2006  
Action: Monitoring Report - Quarterly

Global Id: T0603701943  
Action Type: RESPONSE  
Date: 07/15/2017  
Action: Monitoring Report - Semi-Annually

Global Id: T0603701943  
Action Type: RESPONSE  
Date: 07/15/2014  
Action: Monitoring Report - Semi-Annually

Map ID  
Direction  
Distance  
Elevation

MAP FINDINGS

Site

Database(s)

EDR ID Number  
EPA ID Number

**THRIFTY #005 (Continued)**

**S102438943**

Global Id:	T0603701943
Action Type:	RESPONSE
Date:	07/15/2015
Action:	Monitoring Report - Semi-Annually
Global Id:	T0603701943
Action Type:	REMEDIATION
Date:	04/15/2008
Action:	Soil Vapor Extraction (SVE)
Global Id:	T0603701943
Action Type:	RESPONSE
Date:	01/15/2016
Action:	Monitoring Report - Semi-Annually
Global Id:	T0603701943
Action Type:	ENFORCEMENT
Date:	04/23/2012
Action:	Staff Letter
Global Id:	T0603701943
Action Type:	ENFORCEMENT
Date:	04/16/2009
Action:	Staff Letter
Global Id:	T0603701943
Action Type:	RESPONSE
Date:	02/07/2017
Action:	Well Installation Workplan - Regulator Responded
Global Id:	T0603701943
Action Type:	RESPONSE
Date:	04/15/2012
Action:	Other Report / Document
Global Id:	T0603701943
Action Type:	RESPONSE
Date:	07/15/2012
Action:	Monitoring Report - Semi-Annually
Global Id:	T0603701943
Action Type:	RESPONSE
Date:	01/15/2012
Action:	Remedial Progress Report
Global Id:	T0603701943
Action Type:	RESPONSE
Date:	04/15/2012
Action:	Other Workplan
Global Id:	T0603701943
Action Type:	RESPONSE
Date:	01/15/2018
Action:	Monitoring Report - Semi-Annually
Global Id:	T0603701943
Action Type:	RESPONSE

Map ID  
Direction  
Distance  
Elevation

MAP FINDINGS

Site

Database(s)

EDR ID Number  
EPA ID Number

**THRIFTY #005 (Continued)**

**S102438943**

Date:	07/15/2018
Action:	Remedial Progress Report
Global Id:	T0603701943
Action Type:	RESPONSE
Date:	07/15/2009
Action:	Monitoring Report - Semi-Annually
Global Id:	T0603701943
Action Type:	RESPONSE
Date:	12/30/2005
Action:	Interim Remedial Action Plan
Global Id:	T0603701943
Action Type:	Other
Date:	04/13/1987
Action:	Leak Discovery
Global Id:	T0603701943
Action Type:	RESPONSE
Date:	05/30/2017
Action:	Well Installation Report
Global Id:	T0603701943
Action Type:	RESPONSE
Date:	07/15/2017
Action:	Remedial Progress Report
Global Id:	T0603701943
Action Type:	RESPONSE
Date:	01/15/2012
Action:	Monitoring Report - Semi-Annually
Global Id:	T0603701943
Action Type:	RESPONSE
Date:	04/15/2007
Action:	Monitoring Report - Quarterly
Global Id:	T0603701943
Action Type:	RESPONSE
Date:	01/15/2008
Action:	Monitoring Report - Quarterly
Global Id:	T0603701943
Action Type:	RESPONSE
Date:	07/15/2016
Action:	Monitoring Report - Semi-Annually
Global Id:	T0603701943
Action Type:	RESPONSE
Date:	07/15/2013
Action:	Monitoring Report - Semi-Annually
Global Id:	T0603701943
Action Type:	RESPONSE
Date:	01/15/2014
Action:	Monitoring Report - Semi-Annually

Map ID  
Direction  
Distance  
Elevation

MAP FINDINGS

Site

Database(s)

EDR ID Number  
EPA ID Number

**THRIFTY #005 (Continued)**

**S102438943**

Global Id:	T0603701943
Action Type:	RESPONSE
Date:	01/15/2010
Action:	Monitoring Report - Semi-Annually
Global Id:	T0603701943
Action Type:	RESPONSE
Date:	01/15/2003
Action:	Monitoring Report - Quarterly
Global Id:	T0603701943
Action Type:	RESPONSE
Date:	07/15/2013
Action:	Remedial Progress Report
Global Id:	T0603701943
Action Type:	RESPONSE
Date:	10/15/2003
Action:	Monitoring Report - Quarterly
Global Id:	T0603701943
Action Type:	ENFORCEMENT
Date:	01/16/2018
Action:	Staff Letter
Global Id:	T0603701943
Action Type:	RESPONSE
Date:	10/15/2008
Action:	Monitoring Report - Quarterly
Global Id:	T0603701943
Action Type:	RESPONSE
Date:	11/30/2012
Action:	Soil and Water Investigation Workplan
Global Id:	T0603701943
Action Type:	RESPONSE
Date:	01/15/2009
Action:	Monitoring Report - Quarterly
Global Id:	T0603701943
Action Type:	REMEDIATION
Date:	02/01/2002
Action:	Free Product Removal
Global Id:	T0603701943
Action Type:	RESPONSE
Date:	07/15/2007
Action:	Monitoring Report - Quarterly
Global Id:	T0603701943
Action Type:	RESPONSE
Date:	04/15/2006
Action:	Monitoring Report - Quarterly
Global Id:	T0603701943
Action Type:	RESPONSE



Map ID  
Direction  
Distance  
Elevation

MAP FINDINGS

Site

Database(s)

EDR ID Number  
EPA ID Number

**THRIFTY #005 (Continued)**

**S102438943**

Date: 07/15/2011  
Action: Remedial Progress Report

Global Id: T0603701943  
Action Type: RESPONSE  
Date: 07/15/2011  
Action: Monitoring Report - Semi-Annually

Global Id: T0603701943  
Action Type: REMEDIATION  
Date: 10/07/2008  
Action: Pump & Treat (P&T) Groundwater

Global Id: T0603701943  
Action Type: RESPONSE  
Date: 07/15/2015  
Action: Remedial Progress Report

Global Id: T0603701943  
Action Type: RESPONSE  
Date: 08/30/2012  
Action: Interim Remedial Action Report

Global Id: T0603701943  
Action Type: RESPONSE  
Date: 01/15/2009  
Action: Remedial Progress Report

Global Id: T0603701943  
Action Type: RESPONSE  
Date: 07/15/2010  
Action: Remedial Progress Report

Global Id: T0603701943  
Action Type: RESPONSE  
Date: 07/15/2010  
Action: Monitoring Report - Semi-Annually

Global Id: T0603701943  
Action Type: RESPONSE  
Date: 02/22/2010  
Action: Soil and Water Investigation Report

Global Id: T0603701943  
Action Type: RESPONSE  
Date: 01/15/2004  
Action: Monitoring Report - Quarterly

Global Id: T0603701943  
Action Type: RESPONSE  
Date: 07/15/2005  
Action: Monitoring Report - Quarterly

Global Id: T0603701943  
Action Type: ENFORCEMENT  
Date: 02/17/1999  
Action: Staff Letter

Map ID  
Direction  
Distance  
Elevation

MAP FINDINGS

Site

Database(s)

EDR ID Number  
EPA ID Number

**THRIFTY #005 (Continued)**

**S102438943**

Global Id:	T0603701943
Action Type:	RESPONSE
Date:	07/15/2014
Action:	Remedial Progress Report
Global Id:	T0603701943
Action Type:	RESPONSE
Date:	10/15/2004
Action:	Monitoring Report - Quarterly
Global Id:	T0603701943
Action Type:	RESPONSE
Date:	07/15/2003
Action:	Monitoring Report - Quarterly
Global Id:	T0603701943
Action Type:	RESPONSE
Date:	04/15/2008
Action:	Monitoring Report - Quarterly
Global Id:	T0603701943
Action Type:	RESPONSE
Date:	07/15/2004
Action:	Monitoring Report - Quarterly
Global Id:	T0603701943
Action Type:	RESPONSE
Date:	04/15/2003
Action:	Monitoring Report - Quarterly
Global Id:	T0603701943
Action Type:	RESPONSE
Date:	01/15/2017
Action:	Remedial Progress Report
Global Id:	T0603701943
Action Type:	RESPONSE
Date:	01/15/2017
Action:	Monitoring Report - Semi-Annually
Global Id:	T0603701943
Action Type:	Other
Date:	04/15/1987
Action:	Leak Reported
Global Id:	T0603701943
Action Type:	RESPONSE
Date:	01/15/2011
Action:	Monitoring Report - Semi-Annually
Global Id:	T0603701943
Action Type:	RESPONSE
Date:	07/15/2006
Action:	Monitoring Report - Quarterly
Global Id:	T0603701943
Action Type:	RESPONSE

Map ID  
Direction  
Distance  
Elevation

MAP FINDINGS

Site

Database(s)

EDR ID Number  
EPA ID Number

**THRIFTY #005 (Continued)**

**S102438943**

Date:	01/15/2018
Action:	Remedial Progress Report
Global Id:	T0603701943
Action Type:	RESPONSE
Date:	07/15/2008
Action:	Monitoring Report - Quarterly
Global Id:	T0603701943
Action Type:	ENFORCEMENT
Date:	09/06/2012
Action:	Staff Letter
Global Id:	T0603701943
Action Type:	RESPONSE
Date:	01/15/2014
Action:	Remedial Progress Report
Global Id:	T0603701943
Action Type:	ENFORCEMENT
Date:	06/15/2009
Action:	Staff Letter
Global Id:	T0603701943
Action Type:	ENFORCEMENT
Date:	09/27/2012
Action:	Staff Letter
Global Id:	T0603701943
Action Type:	RESPONSE
Date:	04/15/2009
Action:	Monitoring Report - Quarterly
Global Id:	T0603701943
Action Type:	RESPONSE
Date:	12/30/2012
Action:	Soil and Water Investigation Report
Global Id:	T0603701943
Action Type:	RESPONSE
Date:	01/15/2013
Action:	Remedial Progress Report
Global Id:	T0603701943
Action Type:	RESPONSE
Date:	01/15/2013
Action:	Monitoring Report - Semi-Annually
Global Id:	T0603701943
Action Type:	RESPONSE
Date:	08/15/2012
Action:	Corrective Action Plan / Remedial Action Plan - Addendum
Global Id:	T0603701943
Action Type:	RESPONSE
Date:	12/30/2012
Action:	Well Installation Report

Map ID  
Direction  
Distance  
Elevation

MAP FINDINGS

Site

Database(s)

EDR ID Number  
EPA ID Number

**THRIFTY #005 (Continued)**

**S102438943**

Global Id:	T0603701943
Action Type:	RESPONSE
Date:	07/15/2018
Action:	Well Installation Report
Global Id:	T0603701943
Action Type:	RESPONSE
Date:	04/15/2004
Action:	Monitoring Report - Quarterly
Global Id:	T0603701943
Action Type:	RESPONSE
Date:	01/15/2016
Action:	Remedial Progress Report
Global Id:	T0603701943
Action Type:	RESPONSE
Date:	12/14/2017
Action:	Well Installation Workplan - Regulator Responded
Global Id:	T0603701943
Action Type:	RESPONSE
Date:	01/15/2005
Action:	Monitoring Report - Quarterly
Global Id:	T0603701943
Action Type:	ENFORCEMENT
Date:	03/04/2014
Action:	Site Visit / Inspection / Sampling
Global Id:	T0603701943
Action Type:	RESPONSE
Date:	10/15/2005
Action:	Monitoring Report - Quarterly
Global Id:	T0603701943
Action Type:	RESPONSE
Date:	01/15/2007
Action:	Monitoring Report - Quarterly
Global Id:	T0603701943
Action Type:	RESPONSE
Date:	10/15/2007
Action:	Monitoring Report - Quarterly
Global Id:	T0603701943
Action Type:	REMEDIATION
Date:	02/01/2002
Action:	Pump & Treat (P&T) Groundwater
Global Id:	T0603701943
Action Type:	RESPONSE
Date:	07/15/2012
Action:	Remedial Progress Report
Global Id:	T0603701943
Action Type:	RESPONSE

Map ID  
Direction  
Distance  
Elevation

MAP FINDINGS

Site

Database(s)

EDR ID Number  
EPA ID Number

**THRIFTY #005 (Continued)**

**S102438943**

Date:	07/15/2008
Action:	Remedial Progress Report
Global Id:	T0603701943
Action Type:	RESPONSE
Date:	10/15/2008
Action:	Remedial Progress Report
Global Id:	T0603701943
Action Type:	ENFORCEMENT
Date:	02/03/2012
Action:	Staff Letter
Global Id:	T0603701943
Action Type:	RESPONSE
Date:	10/15/2002
Action:	Monitoring Report - Quarterly
Global Id:	T0603701943
Action Type:	RESPONSE
Date:	01/15/2015
Action:	Remedial Progress Report
Global Id:	T0603701943
Action Type:	RESPONSE
Date:	01/15/2015
Action:	Monitoring Report - Semi-Annually
Global Id:	T0603701943
Action Type:	RESPONSE
Date:	04/15/2005
Action:	Monitoring Report - Quarterly
Global Id:	T0603701943
Action Type:	RESPONSE
Date:	07/15/2016
Action:	Remedial Progress Report
Global Id:	T0603701943
Action Type:	ENFORCEMENT
Date:	02/28/2017
Action:	Staff Letter
Global Id:	T0603701943
Action Type:	RESPONSE
Date:	07/15/2009
Action:	Remedial Progress Report
Global Id:	T0603701943
Action Type:	RESPONSE
Date:	04/15/2009
Action:	Remedial Progress Report
Global Id:	T0603701943
Action Type:	RESPONSE
Date:	01/15/2006
Action:	Monitoring Report - Quarterly

Map ID  
Direction  
Distance  
Elevation

MAP FINDINGS

Site

Database(s)

EDR ID Number  
EPA ID Number

**THRIFTY #005 (Continued)**

**S102438943**

Global Id: T0603701943  
Action Type: RESPONSE  
Date: 01/15/2010  
Action: Remedial Progress Report

**LUST:**

Global Id: T0603701943  
Status: Open - Case Begin Date  
Status Date: 04/13/1987

Global Id: T0603701943  
Status: Open - Remediation  
Status Date: 08/11/2006

Global Id: T0603701943  
Status: Open - Remediation  
Status Date: 04/14/2008

Global Id: T0603701943  
Status: Open - Remediation  
Status Date: 11/01/2010

Global Id: T0603701943  
Status: Open - Site Assessment  
Status Date: 12/19/1991

Global Id: T0603701943  
Status: Open - Site Assessment  
Status Date: 01/13/2010

**LUST REG 4:**

Region: 4  
Regional Board: 04  
County: Los Angeles  
Facility Id: 908130298  
Status: Pollution Characterization  
Substance: Gasoline  
Substance Quantity: Not reported  
Local Case No: Not reported  
Case Type: Groundwater  
Abatement Method Used at the Site: Not reported  
Global ID: T0603701943  
W Global ID: Not reported  
Staff: AT  
Local Agency: 19060  
Cross Street: CALIFORNIA ST  
Enforcement Type: SEL  
Date Leak Discovered: 4/13/1987  
Date Leak First Reported: 4/15/1987  
Date Leak Record Entered: 4/23/1987  
Date Confirmation Began: Not reported  
Date Leak Stopped: Not reported  
Date Case Last Changed on Database: 10/15/2002  
Date the Case was Closed: Not reported  
How Leak Discovered: Not reported

Map ID  
Direction  
Distance  
Elevation

MAP FINDINGS

Site

Database(s)

EDR ID Number  
EPA ID Number

**THRIFTY #005 (Continued)**

**S102438943**

How Leak Stopped: Not reported  
Cause of Leak: UNK  
Leak Source: UNK  
Operator: Not reported  
Water System: Not reported  
Well Name: Not reported  
Approx. Dist To Production Well (ft): 11273.721691368023572026514585  
Source of Cleanup Funding: UNK  
Preliminary Site Assessment Workplan Submitted: Not reported  
Preliminary Site Assessment Began: Not reported  
Pollution Characterization Began: 12/19/1991  
Remediation Plan Submitted: Not reported  
Remedial Action Underway: Not reported  
Post Remedial Action Monitoring Began: Not reported  
Enforcement Action Date: Not reported  
Historical Max MTBE Date: 9/5/2001  
Hist Max MTBE Conc in Groundwater: 3310  
Hist Max MTBE Conc in Soil: Not reported  
Significant Interim Remedial Action Taken: Not reported  
GW Qualifier: =  
Soil Qualifier: Not reported  
Organization: Not reported  
Owner Contact: Not reported  
Responsible Party: THRIFTY OIL COMPANY  
RP Address: 13539 E. FOSTER RD., SANTA FE SPRINGS, CA 90670-0138  
Program: LUST  
Lat/Long: 33.7824975 / -1  
Local Agency Staff: Not reported  
Beneficial Use: Not reported  
Priority: Not reported  
Cleanup Fund Id: Not reported  
Suspended: Not reported  
Assigned Name: Not reported  
Summary: ALSO KNOWN AS TARGET S.S. #0081; 12/22/99 4TH QTR GW MON RPT 1999;  
4/13/00 1ST QTR GW MON RPT; 7/10/00 2ND QTR GW MON RPT 2000; 10/17/00  
3RD QTR GW MON RPT 2000; 1/29/01 4TH QTR GW MON RPT 2000

**HIST CORTESE:**

Region: CORTESE  
Facility County Code: 19  
Reg By: LTNKA  
Reg Id: 908130298

**N92**  
**West**  
**1/4-1/2**  
**0.438 mi.**  
**2312 ft.**

**ARCO #9505**  
**998 E ANAHEIM STREET**  
**LONG BEACH, CA 90813**

**Site 2 of 2 in cluster N**

**LUST S103950664**  
**N/A**

**Relative:**  
**Higher**  
**Actual:**  
**35 ft.**

**LUST:**

Lead Agency: LONG BEACH, CITY OF  
Case Type: LUST Cleanup Site  
Geo Track: [http://geotracker.waterboards.ca.gov/profile\\_report.asp?global\\_id=T10000000994](http://geotracker.waterboards.ca.gov/profile_report.asp?global_id=T10000000994)  
Global Id: T10000000994  
Latitude: 33.7826215  
Longitude: -118.1622563  
Status: Completed - Case Closed

Map ID  
Direction  
Distance  
Elevation

MAP FINDINGS

Site

Database(s)

EDR ID Number  
EPA ID Number

**ARCO #9505 (Continued)**

**S103950664**

Status Date: 01/30/2012  
Case Worker: CP  
RB Case Number: Not reported  
Local Agency: LONG BEACH, CITY OF  
File Location: Local Agency  
Local Case Number: Not reported  
Potential Media Affect: Not reported  
Potential Contaminants of Concern: Not reported  
Site History: Currently Open Remediation Case #908130298 in Geotracker shows Region 4 as lead agency

**LUST:**

Global Id: T10000000994  
Contact Type: Local Agency Caseworker  
Contact Name: CARMEN PIRO  
Organization Name: LONG BEACH, CITY OF  
Address: 2525 GRAND AVE.  
City: LONG BEACH  
Email: carmen.piro@longbeach.gov  
Phone Number: 5625704137

**LUST:**

Global Id: T10000000994  
Action Type: ENFORCEMENT  
Date: 04/01/2009  
Action: Site Visit / Inspection / Sampling

Global Id: T10000000994  
Action Type: ENFORCEMENT  
Date: 01/30/2012  
Action: Closure/No Further Action Letter

Global Id: T10000000994  
Action Type: RESPONSE  
Date: 04/09/2009  
Action: Tank Removal Report / UST Sampling Report

Global Id: T10000000994  
Action Type: RESPONSE  
Date: 04/09/2009  
Action: Tank Removal Report / UST Sampling Report

**LUST:**

Global Id: T10000000994  
Status: Completed - Case Closed  
Status Date: 01/30/2012

Global Id: T10000000994  
Status: Open - Case Begin Date  
Status Date: 04/01/2009

Global Id: T10000000994  
Status: Open - Site Assessment  
Status Date: 04/08/2009



Map ID  
Direction  
Distance  
Elevation

MAP FINDINGS

Site

Database(s)

EDR ID Number  
EPA ID Number

**93**  
**SE**  
**1/4-1/2**  
**0.490 mi.**  
**2587 ft.**

**APARTMENT/RESIDENCE**  
**770 ST. LOUIS**  
**LONG BEACH, CA 90804**

**Notify 65** **S100178404**  
**N/A**

**Relative:**  
**Higher**  
**Actual:**  
**42 ft.**

NOTIFY 65:  
Date Reported: Not reported  
Staff Initials: Not reported  
Board File Number: Not reported  
Facility Type: Not reported  
Discharge Date: Not reported  
Issue Date: Not reported  
Incident Description: Not reported

**94**  
**NNE**  
**1/2-1**  
**0.573 mi.**  
**3028 ft.**

**SHELL GAS STATION**  
**1945 E. PACIFIC COAST HIGH**  
**LONG BEACH, CA**

**Notify 65** **S100179336**  
**N/A**

**Relative:**  
**Lower**  
**Actual:**  
**21 ft.**

NOTIFY 65:  
Date Reported: Not reported  
Staff Initials: Not reported  
Board File Number: Not reported  
Facility Type: Not reported  
Discharge Date: Not reported  
Issue Date: Not reported  
Incident Description: Not reported

**95**  
**WNW**  
**1/2-1**  
**0.649 mi.**  
**3428 ft.**

**LBUSD-POLYTECHNIC HIGH SCHOOL**  
**1600 ATLANTIC AVENUE**  
**LONG BEACH, CA 90806**

**ENVIROSTOR** **S113005813**  
**SCH** **N/A**  
**HAZNET**  
**NPDES**  
**CIWQS**

**Relative:**  
**Higher**  
**Actual:**  
**33 ft.**

ENVIROSTOR:  
Facility ID: 60001962  
Status: No Further Action  
Status Date: 11/19/2014  
Site Code: 404893  
Site Type: School Investigation  
Site Type Detailed: School  
Acres: 1.5  
NPL: NO  
Regulatory Agencies: SMBRP  
Lead Agency: SMBRP  
Program Manager: Johnson Abraham  
Supervisor: Shahir Haddad  
Division Branch: Southern California Schools & Brownfields Outreach  
Assembly: 70  
Senate: 33  
Special Program: Not reported  
Restricted Use: NO  
Site Mgmt Req: NONE SPECIFIED  
Funding: School District  
Latitude: 33.78703  
Longitude: -118.1845

Map ID  
Direction  
Distance  
Elevation

MAP FINDINGS

Site

Database(s)

EDR ID Number  
EPA ID Number

**LBUSD-POLYTECHNIC HIGH SCHOOL (Continued)**

**S113005813**

APN: 7268-007-905  
Past Use: UNKNOWN  
Potential COC: Lead, Organic (tetraethyl lead Polychlorinated biphenyls (PCBs, see IRIS  
Confirmed COC: Polychlorinated biphenyls (PCBs, see IRIS Lead, Organic (tetraethyl lead  
Potential Description: SOIL  
Alias Name: 7268-007-905  
Alias Type: APN  
Alias Name: 404893  
Alias Type: Project Code (Site Code)  
Alias Name: 60001962  
Alias Type: Envirostor ID Number

**Completed Info:**

Completed Area Name: PROJECT WIDE  
Completed Sub Area Name: Not reported  
Completed Document Type: Preliminary Endangerment Assessment Report  
Completed Date: 03/18/2014  
Comments: DTSC completed PEA and determined that Further Action is required at the Site.

Completed Area Name: PROJECT WIDE  
Completed Sub Area Name: Not reported  
Completed Document Type: Supplemental Site Investigation Tech Memo  
Completed Date: 05/27/2014  
Comments: Not reported

Completed Area Name: PROJECT WIDE  
Completed Sub Area Name: Not reported  
Completed Document Type: Supplemental Site Investigation Report  
Completed Date: 11/19/2014  
Comments: Not reported

Completed Area Name: PROJECT WIDE  
Completed Sub Area Name: Not reported  
Completed Document Type: School Cleanup Agreement  
Completed Date: 03/03/2014  
Comments: Fully executed SCA sent (FedEx) to District.

Completed Area Name: PROJECT WIDE  
Completed Sub Area Name: Not reported  
Completed Document Type: Amendment - Order/Agreement  
Completed Date: 09/26/2014  
Comments: Not reported

Completed Area Name: PROJECT WIDE  
Completed Sub Area Name: Not reported  
Completed Document Type: Cost Recovery Closeout Memo  
Completed Date: 07/12/2017  
Comments: Closeout Form 1554 submitted on 6/29/17 and processed by CRBU on 7/12/17; closeout complete.

Future Area Name: Not reported  
Future Sub Area Name: Not reported  
Future Document Type: Not reported  
Future Due Date: Not reported  
Schedule Area Name: Not reported

Map ID  
Direction  
Distance  
Elevation

MAP FINDINGS

Site

Database(s)

EDR ID Number  
EPA ID Number

**LBUSD-POLYTECHNIC HIGH SCHOOL (Continued)**

**S113005813**

Schedule Sub Area Name: Not reported  
Schedule Document Type: Not reported  
Schedule Due Date: Not reported  
Schedule Revised Date: Not reported

**SCH:**

Facility ID: 60001962  
Site Type: School Investigation  
Site Type Detail: School  
Site Mgmt. Req.: NONE SPECIFIED  
Acres: 1.5  
National Priorities List: NO  
Cleanup Oversight Agencies: SMBRP  
Lead Agency: SMBRP  
Lead Agency Description: DTSC - Site Cleanup Program  
Project Manager: Johnson Abraham  
Supervisor: Shahir Haddad  
Division Branch: Southern California Schools & Brownfields Outreach  
Site Code: 404893  
Assembly: 70  
Senate: 33  
Special Program Status: Not reported  
Status: No Further Action  
Status Date: 11/19/2014  
Restricted Use: NO  
Funding: School District  
Latitude: 33.78703  
Longitude: -118.1845  
APN: 7268-007-905  
Past Use: UNKNOWN  
Potential COC: Lead, Organic (tetraethyl lead, Polychlorinated biphenyls (PCBs, see IRIS  
Confirmed COC: Polychlorinated biphenyls (PCBs, see IRIS, Lead, Organic (tetraethyl lead  
Potential Description: SOIL  
Alias Name: 7268-007-905  
Alias Type: APN  
Alias Name: 404893  
Alias Type: Project Code (Site Code)  
Alias Name: 60001962  
Alias Type: Envirostor ID Number

**Completed Info:**

Completed Area Name: PROJECT WIDE  
Completed Sub Area Name: Not reported  
Completed Document Type: Preliminary Endangerment Assessment Report  
Completed Date: 03/18/2014  
Comments: DTSC completed PEA and determined that Further Action is required at the Site.

Completed Area Name: PROJECT WIDE  
Completed Sub Area Name: Not reported  
Completed Document Type: Supplemental Site Investigation Tech Memo  
Completed Date: 05/27/2014  
Comments: Not reported

Map ID  
Direction  
Distance  
Elevation

MAP FINDINGS

Site

Database(s)

EDR ID Number  
EPA ID Number

**LBUSD-POLYTECHNIC HIGH SCHOOL (Continued)**

**S113005813**

Completed Area Name: PROJECT WIDE  
Completed Sub Area Name: Not reported  
Completed Document Type: Supplemental Site Investigation Report  
Completed Date: 11/19/2014  
Comments: Not reported

Completed Area Name: PROJECT WIDE  
Completed Sub Area Name: Not reported  
Completed Document Type: School Cleanup Agreement  
Completed Date: 03/03/2014  
Comments: Fully executed SCA sent (FedEx) to District.

Completed Area Name: PROJECT WIDE  
Completed Sub Area Name: Not reported  
Completed Document Type: Amendment - Order/Agreement  
Completed Date: 09/26/2014  
Comments: Not reported

Completed Area Name: PROJECT WIDE  
Completed Sub Area Name: Not reported  
Completed Document Type: Cost Recovery Closeout Memo  
Completed Date: 07/12/2017  
Comments: Closeout Form 1554 submitted on 6/29/17 and processed by CRBU on 7/12/17; closeout complete.

Future Area Name: Not reported  
Future Sub Area Name: Not reported  
Future Document Type: Not reported  
Future Due Date: Not reported  
Schedule Area Name: Not reported  
Schedule Sub Area Name: Not reported  
Schedule Document Type: Not reported  
Schedule Due Date: Not reported  
Schedule Revised Date: Not reported

**HAZNET:**

envid: S113005813  
Year: 2017  
GEPAID: CAD981420326  
Contact: STEVEN RICHARDS  
Telephone: 5629977517  
Mailing Name: Not reported  
Mailing Address: 2425 WEBSTER AVE  
Mailing City,St,Zip: LONG BEACH, CA 908100000  
Gen County: Los Angeles  
TSD EPA ID: CAD028409019  
TSD County: Los Angeles  
Waste Category: Laboratory waste chemicals  
Disposal Method: Storage, Bulking, And/Or Transfer Off Site--No Treatment/Reovery (H010-H129) Or (H131-H135)  
Tons: 0.06  
Cat Decode: Laboratory waste chemicals  
Method Decode: Storage, Bulking, And/Or Transfer Off Site--No Treatment/Reovery (H010-H129) Or (H131-H135)  
Facility County: Los Angeles  
  
envid: S113005813

Map ID  
Direction  
Distance  
Elevation

MAP FINDINGS

Site

Database(s)

EDR ID Number  
EPA ID Number

**LBUSD-POLYTECHNIC HIGH SCHOOL (Continued)**

**S113005813**

Year: 2017  
GEPAID: CAD981420326  
Contact: STEVEN RICHARDS  
Telephone: 5629977517  
Mailing Name: Not reported  
Mailing Address: 2425 WEBSTER AVE  
Mailing City,St,Zip: LONG BEACH, CA 908100000  
Gen County: Los Angeles  
TSD EPA ID: NED981723513  
TSD County: 99  
Waste Category: Oxygenated solvents (acetone, butanol, ethyl acetate, etc.)  
Disposal Method: Incineration--Thermal Destruction Other Than Use As A Fuel  
Tons: 0.08  
Cat Decode: Oxygenated solvents (acetone, butanol, ethyl acetate, etc.)  
Method Decode: Incineration--Thermal Destruction Other Than Use As A Fuel  
Facility County: Los Angeles

envid: S113005813  
Year: 2017  
GEPAID: CAD981420326  
Contact: STEVEN RICHARDS  
Telephone: 5629977517  
Mailing Name: Not reported  
Mailing Address: 2425 WEBSTER AVE  
Mailing City,St,Zip: LONG BEACH, CA 908100000  
Gen County: Los Angeles  
TSD EPA ID: NED981723513  
TSD County: 99  
Waste Category: Oxygenated solvents (acetone, butanol, ethyl acetate, etc.)  
Disposal Method: Incineration--Thermal Destruction Other Than Use As A Fuel  
Tons: 0.08  
Cat Decode: Oxygenated solvents (acetone, butanol, ethyl acetate, etc.)  
Method Decode: Incineration--Thermal Destruction Other Than Use As A Fuel  
Facility County: Los Angeles

envid: S113005813  
Year: 2017  
GEPAID: CAD981420326  
Contact: STEVEN RICHARDS  
Telephone: 5629977517  
Mailing Name: Not reported  
Mailing Address: 2425 WEBSTER AVE  
Mailing City,St,Zip: LONG BEACH, CA 908100000  
Gen County: Los Angeles  
TSD EPA ID: CAD044429835  
TSD County: Los Angeles  
Waste Category: Waste oil and mixed oil  
Disposal Method: Storage, Bulking, And/Or Transfer Off Site--No Treatment/Recovery (H010-H129) Or (H131-H135)  
Tons: 0.475  
Cat Decode: Waste oil and mixed oil  
Method Decode: Storage, Bulking, And/Or Transfer Off Site--No Treatment/Recovery (H010-H129) Or (H131-H135)  
Facility County: Los Angeles

envid: S113005813  
Year: 2017

Map ID  
Direction  
Distance  
Elevation

MAP FINDINGS

Site

Database(s)

EDR ID Number  
EPA ID Number

**LBUSD-POLYTECHNIC HIGH SCHOOL (Continued)**

**S113005813**

GEPAID: CAD981420326  
Contact: STEVEN RICHARDS  
Telephone: 5629977517  
Mailing Name: Not reported  
Mailing Address: 2425 WEBSTER AVE  
Mailing City,St,Zip: LONG BEACH, CA 908100000  
Gen County: Los Angeles  
TSD EPA ID: CAD044429835  
TSD County: Los Angeles  
Waste Category: Waste oil and mixed oil  
Disposal Method: Storage, Bulking, And/Or Transfer Off Site--No Treatment/Reovery  
(H010-H129) Or (H131-H135)  
Tons: 0.475  
Cat Decode: Waste oil and mixed oil  
Method Decode: Storage, Bulking, And/Or Transfer Off Site--No Treatment/Reovery  
(H010-H129) Or (H131-H135)  
Facility County: Los Angeles

[Click this hyperlink](#) while viewing on your computer to access  
313 additional CA\_HAZNET: record(s) in the EDR Site Report.

**NPDES:**

Facility Status: Not reported  
NPDES Number: Not reported  
Region: Not reported  
Agency Number: Not reported  
Regulatory Measure ID: Not reported  
Place ID: Not reported  
Order Number: Not reported  
WDID: 4 19C382111  
Regulatory Measure Type: Construction  
Program Type: Not reported  
Adoption Date Of Regulatory Measure: Not reported  
Effective Date Of Regulatory Measure: Not reported  
Termination Date Of Regulatory Measure: Not reported  
Expiration Date Of Regulatory Measure: Not reported  
Discharge Address: Not reported  
Discharge Name: Not reported  
Discharge City: Not reported  
Discharge State: Not reported  
Discharge Zip: Not reported  
Status: Terminated  
Status Date: 10/31/2018  
Operator Name: Long Beach Unified School District  
Operator Address: 2425 Webster Avenue  
Operator City: Long Beach  
Operator State: California  
Operator Zip: 90810

**NPDES as of 03/2018:**

NPDES Number: CAS000002  
Status: Active  
Agency Number: 0  
Region: 4  
Regulatory Measure ID: 493609  
Order Number: 2009-0009-DWQ  
Regulatory Measure Type: Enrollee

Map ID  
Direction  
Distance  
Elevation

MAP FINDINGS

Site

Database(s)

EDR ID Number  
EPA ID Number

**LBUSD-POLYTECHNIC HIGH SCHOOL (Continued)**

**S113005813**

Place ID:	Not reported
WDID:	4 19C382111
Program Type:	Construction
Adoption Date Of Regulatory Measure:	Not reported
Effective Date Of Regulatory Measure:	12/29/2017
Expiration Date Of Regulatory Measure:	Not reported
Termination Date Of Regulatory Measure:	Not reported
Discharge Name:	Long Beach Unified School District
Discharge Address:	2425 Webster Avenue
Discharge City:	Long Beach
Discharge State:	California
Discharge Zip:	90810
Received Date:	Not reported
Processed Date:	Not reported
Status:	Not reported
Status Date:	Not reported
Place Size:	Not reported
Place Size Unit:	Not reported
Contact:	Not reported
Contact Title:	Not reported
Contact Phone:	Not reported
Contact Phone Ext:	Not reported
Contact Email:	Not reported
Operator Name:	Not reported
Operator Address:	Not reported
Operator City:	Not reported
Operator State:	Not reported
Operator Zip:	Not reported
Operator Contact:	Not reported
Operator Contact Title:	Not reported
Operator Contact Phone:	Not reported
Operator Contact Phone Ext:	Not reported
Operator Contact Email:	Not reported
Operator Type:	Not reported
Developer:	Not reported
Developer Address:	Not reported
Developer City:	Not reported
Developer State:	Not reported
Developer Zip:	Not reported
Developer Contact:	Not reported
Developer Contact Title:	Not reported
Constype Linear Utility Ind:	Not reported
Emergency Phone:	Not reported
Emergency Phone Ext:	Not reported
Constype Above Ground Ind:	Not reported
Constype Below Ground Ind:	Not reported
Constype Cable Line Ind:	Not reported
Constype Comm Line Ind:	Not reported
Constype Commercial Ind:	Not reported
Constype Electrical Line Ind:	Not reported
Constype Gas Line Ind:	Not reported
Constype Industrial Ind:	Not reported
Constype Other Description:	Not reported
Constype Other Ind:	Not reported
Constype Recons Ind:	Not reported
Constype Residential Ind:	Not reported
Constype Transport Ind:	Not reported

Map ID  
Direction  
Distance  
Elevation

MAP FINDINGS

Site

Database(s)

EDR ID Number  
EPA ID Number

**LBUSD-POLYTECHNIC HIGH SCHOOL (Continued)**

**S113005813**

Constype Utility Description: Not reported  
Constype Utility Ind: Not reported  
Constype Water Sewer Ind: Not reported  
Dir Discharge Uswater Ind: Not reported  
Receiving Water Name: Not reported  
Certifier: Not reported  
Certifier Title: Not reported  
Certification Date: Not reported  
Primary Sic: Not reported  
Secondary Sic: Not reported  
Tertiary Sic: Not reported

Facility Status: Not reported  
NPDES Number: Not reported  
Region: Not reported  
Agency Number: Not reported  
Regulatory Measure ID: Not reported  
Place ID: Not reported  
Order Number: Not reported  
WDID: 4 19W003267  
Regulatory Measure Type: Construction  
Program Type: Not reported  
Adoption Date Of Regulatory Measure: Not reported  
Effective Date Of Regulatory Measure: Not reported  
Termination Date Of Regulatory Measure: Not reported  
Expiration Date Of Regulatory Measure: Not reported  
Discharge Address: Not reported  
Discharge Name: Not reported  
Discharge City: Not reported  
Discharge State: Not reported  
Discharge Zip: Not reported  
Status: Expired  
Status Date: 08/31/2017  
Operator Name: Long Beach Unified School District  
Operator Address: 2425 Webster Avenue  
Operator City: Long Beach  
Operator State: California  
Operator Zip: 90810

**NPDES as of 03/2018:**

NPDES Number: Not reported  
Status: Not reported  
Agency Number: Not reported  
Region: 4  
Regulatory Measure ID: 487428  
Order Number: Not reported  
Regulatory Measure Type: Construction  
Place ID: Not reported  
WDID: 4 19W003267  
Program Type: Not reported  
Adoption Date Of Regulatory Measure: Not reported  
Effective Date Of Regulatory Measure: Not reported  
Expiration Date Of Regulatory Measure: Not reported  
Termination Date Of Regulatory Measure: Not reported  
Discharge Name: Not reported  
Discharge Address: Not reported  
Discharge City: Not reported



Map ID  
Direction  
Distance  
Elevation

MAP FINDINGS

Site

Database(s)

EDR ID Number  
EPA ID Number

**LBUSD-POLYTECHNIC HIGH SCHOOL (Continued)**

**S113005813**

Discharge State:	Not reported
Discharge Zip:	Not reported
Received Date:	06/09/2017
Processed Date:	06/29/2017
Status:	Active
Status Date:	06/29/2017
Place Size:	3.85
Place Size Unit:	Acres
Contact:	Les Leahy
Contact Title:	Business Services Administrator
Contact Phone:	562-997-7550
Contact Phone Ext:	Not reported
Contact Email:	lleahy@lbschools.net
Operator Name:	Long Beach Unified School District
Operator Address:	2425 Webster Avenue
Operator City:	Long Beach
Operator State:	California
Operator Zip:	90810
Operator Contact:	Les Leahy
Operator Contact Title:	Business Services Administrator
Operator Contact Phone:	562-997-7550
Operator Contact Phone Ext:	Not reported
Operator Contact Email:	lleahy@lbschools.net
Operator Type:	Special District
Developer:	All American Asphalt
Developer Address:	400 E 6th Street
Developer City:	Corona
Developer State:	Not reported
Developer Zip:	92878
Developer Contact:	Gordon Kline
Developer Contact Title:	Project Manager
Constype Linear Utility Ind:	N
Emergency Phone:	Not reported
Emergency Phone Ext:	Not reported
Constype Above Ground Ind:	N
Constype Below Ground Ind:	N
Constype Cable Line Ind:	N
Constype Comm Line Ind:	N
Constype Commercial Ind:	N
Constype Electrical Line Ind:	N
Constype Gas Line Ind:	N
Constype Industrial Ind:	N
Constype Other Description:	ADA Upgrades
Constype Other Ind:	Y
Constype Recons Ind:	N
Constype Residential Ind:	N
Constype Transport Ind:	N
Constype Utility Description:	Not reported
Constype Utility Ind:	N
Constype Water Sewer Ind:	N
Dir Discharge Uswater Ind:	Not reported
Receiving Water Name:	Not reported
Certifier:	Alan Reising
Certifier Title:	Business Services Administrator
Certification Date:	15-JUN-17
Primary Sic:	Not reported
Secondary Sic:	Not reported

Map ID  
Direction  
Distance  
Elevation

MAP FINDINGS

Site

Database(s)

EDR ID Number  
EPA ID Number

**LBUSD-POLYTECHNIC HIGH SCHOOL (Continued)**

**S113005813**

Tertiary Sic: Not reported

Facility Status: Terminated  
NPDES Number: CAS000002  
Region: 4  
Agency Number: 0  
Regulatory Measure ID: 493609  
Place ID: Not reported  
Order Number: 2009-0009-DWQ  
WDID: 4 19C382111  
Regulatory Measure Type: Enrollee  
Program Type: Construction  
Adoption Date Of Regulatory Measure: Not reported  
Effective Date Of Regulatory Measure: 12/29/2017  
Termination Date Of Regulatory Measure: 09/17/2018  
Expiration Date Of Regulatory Measure: Not reported  
Discharge Address: 2425 Webster Avenue  
Discharge Name: Long Beach Unified School District  
Discharge City: Long Beach  
Discharge State: California  
Discharge Zip: 90810  
Status: Not reported  
Status Date: Not reported  
Operator Name: Not reported  
Operator Address: Not reported  
Operator City: Not reported  
Operator State: Not reported  
Operator Zip: Not reported

**NPDES as of 03/2018:**

NPDES Number: CAS000002  
Status: Active  
Agency Number: 0  
Region: 4  
Regulatory Measure ID: 493609  
Order Number: 2009-0009-DWQ  
Regulatory Measure Type: Enrollee  
Place ID: Not reported  
WDID: 4 19C382111  
Program Type: Construction  
Adoption Date Of Regulatory Measure: Not reported  
Effective Date Of Regulatory Measure: 12/29/2017  
Expiration Date Of Regulatory Measure: Not reported  
Termination Date Of Regulatory Measure: Not reported  
Discharge Name: Long Beach Unified School District  
Discharge Address: 2425 Webster Avenue  
Discharge City: Long Beach  
Discharge State: California  
Discharge Zip: 90810  
Received Date: Not reported  
Processed Date: Not reported  
Status: Not reported  
Status Date: Not reported  
Place Size: Not reported  
Place Size Unit: Not reported  
Contact: Not reported  
Contact Title: Not reported

Map ID  
Direction  
Distance  
Elevation

MAP FINDINGS

Site

Database(s)

EDR ID Number  
EPA ID Number

**LBUSD-POLYTECHNIC HIGH SCHOOL (Continued)**

**S113005813**

Contact Phone:	Not reported
Contact Phone Ext:	Not reported
Contact Email:	Not reported
Operator Name:	Not reported
Operator Address:	Not reported
Operator City:	Not reported
Operator State:	Not reported
Operator Zip:	Not reported
Operator Contact:	Not reported
Operator Contact Title:	Not reported
Operator Contact Phone:	Not reported
Operator Contact Phone Ext:	Not reported
Operator Contact Email:	Not reported
Operator Type:	Not reported
Developer:	Not reported
Developer Address:	Not reported
Developer City:	Not reported
Developer State:	Not reported
Developer Zip:	Not reported
Developer Contact:	Not reported
Developer Contact Title:	Not reported
Constype Linear Utility Ind:	Not reported
Emergency Phone:	Not reported
Emergency Phone Ext:	Not reported
Constype Above Ground Ind:	Not reported
Constype Below Ground Ind:	Not reported
Constype Cable Line Ind:	Not reported
Constype Comm Line Ind:	Not reported
Constype Commercial Ind:	Not reported
Constype Electrical Line Ind:	Not reported
Constype Gas Line Ind:	Not reported
Constype Industrial Ind:	Not reported
Constype Other Description:	Not reported
Constype Other Ind:	Not reported
Constype Recons Ind:	Not reported
Constype Residential Ind:	Not reported
Constype Transport Ind:	Not reported
Constype Utility Description:	Not reported
Constype Utility Ind:	Not reported
Constype Water Sewer Ind:	Not reported
Dir Discharge Uswater Ind:	Not reported
Receiving Water Name:	Not reported
Certifier:	Not reported
Certifier Title:	Not reported
Certification Date:	Not reported
Primary Sic:	Not reported
Secondary Sic:	Not reported
Tertiary Sic:	Not reported

**CIWQS:**

Agency:	Long Beach Unified School District
Agency Address:	2425 Webster Avenue, Long Beach, CA 90810
Place/Project Type:	Construction
SIC/NAICS:	Not reported
Region:	4
Program:	CONSTW

Map ID  
Direction  
Distance  
Elevation

MAP FINDINGS

Site

Database(s)

EDR ID Number  
EPA ID Number

**LBUSD-POLYTECHNIC HIGH SCHOOL (Continued)**

**S113005813**

Regulatory Measure Status:	Terminated
Regulatory Measure Type:	Storm water construction
Order Number:	2009-0009-DWQ
WDID:	4 19C382111
NPDES Number:	CAS000002
Adoption Date:	Not reported
Effective Date:	12/29/2017
Termination Date:	09/17/2018
Expiration/Review Date:	Not reported
Design Flow:	Not reported
Major/Minor:	Not reported
Complexity:	Not reported
TTWQ:	Not reported
Enforcement Actions within 5 years:	0
Violations within 5 years:	0
Latitude:	33.7868
Longitude:	-118.18294

**O96**  
**WNW**  
**1/2-1**  
**0.750 mi.**  
**3959 ft.**

**UNITED METHODIST CHURCH PROPERTY**  
**1535 ATLANTIC AVENUE**  
**LONG BEACH, CA 90813**

**ENVIROSTOR** **S118757046**  
**SCH** **N/A**

**Site 1 of 3 in cluster O**

**Relative:**  
**Higher**  
**Actual:**  
**36 ft.**

ENVIROSTOR:

Facility ID:	60000028
Status:	No Action Required
Status Date:	12/14/2004
Site Code:	404506
Site Type:	School Investigation
Site Type Detailed:	School
Acres:	0.5
NPL:	NO
Regulatory Agencies:	SMBRP
Lead Agency:	SMBRP
Program Manager:	Angela Garcia
Supervisor:	Shahir Haddad
Division Branch:	Southern California Schools & Brownfields Outreach
Assembly:	70
Senate:	33
Special Program:	Not reported
Restricted Use:	NO
Site Mgmt Req:	NONE SPECIFIED
Funding:	School District
Latitude:	33.78603
Longitude:	-118.1853
APN:	7269032905
Past Use:	* UNKNOWN
Potential COC:	NONE SPECIFIED No Contaminants found
Confirmed COC:	31000-NO
Potential Description:	NMA
Alias Name:	LONG BEACH USD-UNITED METHODIST CHURCH
Alias Type:	Alternate Name
Alias Name:	7269032905
Alias Type:	APN
Alias Name:	404506
Alias Type:	Project Code (Site Code)
Alias Name:	60000028

Map ID  
Direction  
Distance  
Elevation

MAP FINDINGS

Site

Database(s)

EDR ID Number  
EPA ID Number

**UNITED METHODIST CHURCH PROPERTY (Continued)**

**S118757046**

Alias Type: Envirostor ID Number

Completed Info:

Completed Area Name: PROJECT WIDE  
Completed Sub Area Name: Not reported  
Completed Document Type: Phase 1  
Completed Date: 01/21/2004  
Comments: Not reported

Completed Area Name: PROJECT WIDE  
Completed Sub Area Name: Not reported  
Completed Document Type: Phase 1 Addendum  
Completed Date: 12/14/2004  
Comments: DTSC issued a No Further Action on the Phase One addendum

Completed Area Name: PROJECT WIDE  
Completed Sub Area Name: Not reported  
Completed Document Type: Cost Recovery Closeout Memo  
Completed Date: 12/15/2004  
Comments: Not reported

Completed Area Name: PROJECT WIDE  
Completed Sub Area Name: Not reported  
Completed Document Type: Site Inspections/Visit (Non LUR)  
Completed Date: 12/17/2003  
Comments: Not reported

Future Area Name: Not reported  
Future Sub Area Name: Not reported  
Future Document Type: Not reported  
Future Due Date: Not reported  
Schedule Area Name: Not reported  
Schedule Sub Area Name: Not reported  
Schedule Document Type: Not reported  
Schedule Due Date: Not reported  
Schedule Revised Date: Not reported

SCH:

Facility ID: 60000028  
Site Type: School Investigation  
Site Type Detail: School  
Site Mgmt. Req.: NONE SPECIFIED  
Acres: 0.5  
National Priorities List: NO  
Cleanup Oversight Agencies: SMBRP  
Lead Agency: SMBRP  
Lead Agency Description: DTSC - Site Cleanup Program  
Project Manager: Angela Garcia  
Supervisor: Shahir Haddad  
Division Branch: Southern California Schools & Brownfields Outreach  
Site Code: 404506  
Assembly: 70  
Senate: 33  
Special Program Status: Not reported  
Status: No Action Required  
Status Date: 12/14/2004

Map ID  
Direction  
Distance  
Elevation

MAP FINDINGS

Site

Database(s)

EDR ID Number  
EPA ID Number

**UNITED METHODIST CHURCH PROPERTY (Continued)**

**S118757046**

Restricted Use: NO  
Funding: School District  
Latitude: 33.78603  
Longitude: -118.1853  
APN: 7269032905  
Past Use: \* UNKNOWN  
Potential COC: NONE SPECIFIED, No Contaminants found  
Confirmed COC: 31000-NO  
Potential Description: NMA  
Alias Name: LONG BEACH USD-UNITED METHODIST CHURCH  
Alias Type: Alternate Name  
Alias Name: 7269032905  
Alias Type: APN  
Alias Name: 404506  
Alias Type: Project Code (Site Code)  
Alias Name: 60000028  
Alias Type: Envirostor ID Number

**Completed Info:**

Completed Area Name: PROJECT WIDE  
Completed Sub Area Name: Not reported  
Completed Document Type: Phase 1  
Completed Date: 01/21/2004  
Comments: Not reported

Completed Area Name: PROJECT WIDE  
Completed Sub Area Name: Not reported  
Completed Document Type: Phase 1 Addendum  
Completed Date: 12/14/2004  
Comments: DTSC issued a No Further Action to the Phase One addendum

Completed Area Name: PROJECT WIDE  
Completed Sub Area Name: Not reported  
Completed Document Type: Cost Recovery Closeout Memo  
Completed Date: 12/15/2004  
Comments: Not reported

Completed Area Name: PROJECT WIDE  
Completed Sub Area Name: Not reported  
Completed Document Type: Site Inspections/Visit (Non LUR)  
Completed Date: 12/17/2003  
Comments: Not reported

Future Area Name: Not reported  
Future Sub Area Name: Not reported  
Future Document Type: Not reported  
Future Due Date: Not reported  
Schedule Area Name: Not reported  
Schedule Sub Area Name: Not reported  
Schedule Document Type: Not reported  
Schedule Due Date: Not reported  
Schedule Revised Date: Not reported

Map ID  
Direction  
Distance  
Elevation

MAP FINDINGS

Site

Database(s)

EDR ID Number  
EPA ID Number

**O97**  
**WNW**  
**1/2-1**  
**0.755 mi.**  
**3986 ft.**

**ROOSEVELT ELEMENTARY SCHOOL - SOUTH ANNEX**  
**SW CORNER OF ATLANTIC AVE. & 15TH ST.**  
**LONG BEACH, CA 90813**

**ENVIROSTOR**  
**SCH**  
**S115779963**  
**N/A**

**Site 2 of 3 in cluster O**

**Relative:**  
**Higher**

ENVIROSTOR:

**Actual:**  
**37 ft.**

Facility ID: 60001953  
Status: No Further Action  
Status Date: 06/06/2016  
Site Code: 404892  
Site Type: School Investigation  
Site Type Detailed: School  
Acres: 0.16  
NPL: NO  
Regulatory Agencies: SMBRP  
Lead Agency: SMBRP  
Program Manager: Johnson Abraham  
Supervisor: Shahir Haddad  
Division Branch: Southern California Schools & Brownfields Outreach  
Assembly: 70  
Senate: 33  
Special Program: Not reported  
Restricted Use: NO  
Site Mgmt Req: NONE SPECIFIED  
Funding: School District  
Latitude: 33.78552  
Longitude: -118.1857  
APN: 7269-031-900  
Past Use: UNDERGROUND STORAGE TANKS, VEHICLE MAINTENANCE  
Potential COC: Benzene Lead  
Confirmed COC: Benzene Lead  
Potential Description: SOIL, SV  
Alias Name: 7269-031-900  
Alias Type: APN  
Alias Name: 404892  
Alias Type: Project Code (Site Code)  
Alias Name: 60001953  
Alias Type: Envirostor ID Number

Completed Info:

Completed Area Name: PROJECT WIDE  
Completed Sub Area Name: Not reported  
Completed Document Type: Preliminary Endangerment Assessment Report  
Completed Date: 06/17/2014  
Comments: Not reported

Completed Area Name: PROJECT WIDE  
Completed Sub Area Name: Not reported  
Completed Document Type: Supplemental Site Investigation Tech Memo  
Completed Date: 10/13/2014  
Comments: Not reported

Completed Area Name: PROJECT WIDE  
Completed Sub Area Name: Not reported  
Completed Document Type: Supplemental Site Investigation Report  
Completed Date: 05/14/2015  
Comments: Not reported

Completed Area Name: PROJECT WIDE

Map ID  
Direction  
Distance  
Elevation

MAP FINDINGS

Site

Database(s)

EDR ID Number  
EPA ID Number

**ROOSEVELT ELEMENTARY SCHOOL - SOUTH ANNEX (Continued)**

**S115779963**

Completed Sub Area Name: Not reported  
Completed Document Type: Supplemental Site Investigation Report  
Completed Date: 09/04/2015  
Comments: Not reported

Completed Area Name: PROJECT WIDE  
Completed Sub Area Name: Not reported  
Completed Document Type: Supplemental Site Investigation Report  
Completed Date: 02/11/2016  
Comments: DTSC determined that no further soil vapor sampling is needed at the site. However, further investigation is needed at the formerly inaccessible areas beneath the trailers of the site.

Completed Area Name: PROJECT WIDE  
Completed Sub Area Name: Not reported  
Completed Document Type: Supplemental Site Investigation Report  
Completed Date: 06/07/2016  
Comments: Not reported

Completed Area Name: PROJECT WIDE  
Completed Sub Area Name: Not reported  
Completed Document Type: School Cleanup Agreement  
Completed Date: 03/03/2014  
Comments: Fully executed SCA sent (FedEx) to District.

Completed Area Name: PROJECT WIDE  
Completed Sub Area Name: Not reported  
Completed Document Type: Amendment - Order/Agreement  
Completed Date: 09/26/2014  
Comments: Not reported

Completed Area Name: PROJECT WIDE  
Completed Sub Area Name: Not reported  
Completed Document Type: Annual Oversight Cost Estimate  
Completed Date: 09/17/2015  
Comments: Annual Cost Estimate emailed and mailed to BP.

Completed Area Name: PROJECT WIDE  
Completed Sub Area Name: Not reported  
Completed Document Type: Cost Recovery Closeout Memo  
Completed Date: 03/15/2017  
Comments: Closeout Form 1554 submitted and processed by CRBU on 3/15/17; closeout complete.

Future Area Name: Not reported  
Future Sub Area Name: Not reported  
Future Document Type: Not reported  
Future Due Date: Not reported  
Schedule Area Name: Not reported  
Schedule Sub Area Name: Not reported  
Schedule Document Type: Not reported  
Schedule Due Date: Not reported  
Schedule Revised Date: Not reported

SCH:

Facility ID: 60001953



Map ID  
Direction  
Distance  
Elevation

MAP FINDINGS

Site

Database(s)

EDR ID Number  
EPA ID Number

**ROOSEVELT ELEMENTARY SCHOOL - SOUTH ANNEX (Continued)**

**S115779963**

Site Type: School Investigation  
Site Type Detail: School  
Site Mgmt. Req.: NONE SPECIFIED  
Acres: 0.16  
National Priorities List: NO  
Cleanup Oversight Agencies: SMBRP  
Lead Agency: SMBRP  
Lead Agency Description: DTSC - Site Cleanup Program  
Project Manager: Johnson Abraham  
Supervisor: Shahir Haddad  
Division Branch: Southern California Schools & Brownfields Outreach  
Site Code: 404892  
Assembly: 70  
Senate: 33  
Special Program Status: Not reported  
Status: No Further Action  
Status Date: 06/06/2016  
Restricted Use: NO  
Funding: School District  
Latitude: 33.78552  
Longitude: -118.1857  
APN: 7269-031-900  
Past Use: UNDERGROUND STORAGE TANKS, VEHICLE MAINTENANCE  
Potential COC: Benzene, Lead  
Confirmed COC: Benzene, Lead  
Potential Description: SOIL, SV  
Alias Name: 7269-031-900  
Alias Type: APN  
Alias Name: 404892  
Alias Type: Project Code (Site Code)  
Alias Name: 60001953  
Alias Type: Envirostor ID Number

**Completed Info:**

Completed Area Name: PROJECT WIDE  
Completed Sub Area Name: Not reported  
Completed Document Type: Preliminary Endangerment Assessment Report  
Completed Date: 06/17/2014  
Comments: Not reported

Completed Area Name: PROJECT WIDE  
Completed Sub Area Name: Not reported  
Completed Document Type: Supplemental Site Investigation Tech Memo  
Completed Date: 10/13/2014  
Comments: Not reported

Completed Area Name: PROJECT WIDE  
Completed Sub Area Name: Not reported  
Completed Document Type: Supplemental Site Investigation Report  
Completed Date: 05/14/2015  
Comments: Not reported

Completed Area Name: PROJECT WIDE  
Completed Sub Area Name: Not reported  
Completed Document Type: Supplemental Site Investigation Report  
Completed Date: 09/04/2015  
Comments: Not reported

Map ID  
Direction  
Distance  
Elevation

MAP FINDINGS

Site

Database(s)

EDR ID Number  
EPA ID Number

**ROOSEVELT ELEMENTARY SCHOOL - SOUTH ANNEX (Continued)**

**S115779963**

Completed Area Name: PROJECT WIDE  
Completed Sub Area Name: Not reported  
Completed Document Type: Supplemental Site Investigation Report  
Completed Date: 02/11/2016  
Comments: DTSC determined that no further soil vapor sampling is needed at the site. However, further investigation is needed at the formerly inaccessible areas beneath the trailers of the site.

Completed Area Name: PROJECT WIDE  
Completed Sub Area Name: Not reported  
Completed Document Type: Supplemental Site Investigation Report  
Completed Date: 06/07/2016  
Comments: Not reported

Completed Area Name: PROJECT WIDE  
Completed Sub Area Name: Not reported  
Completed Document Type: School Cleanup Agreement  
Completed Date: 03/03/2014  
Comments: Fully executed SCA sent (FedEx) to District.

Completed Area Name: PROJECT WIDE  
Completed Sub Area Name: Not reported  
Completed Document Type: Amendment - Order/Agreement  
Completed Date: 09/26/2014  
Comments: Not reported

Completed Area Name: PROJECT WIDE  
Completed Sub Area Name: Not reported  
Completed Document Type: Annual Oversight Cost Estimate  
Completed Date: 09/17/2015  
Comments: Annual Cost Estimate emailed and mailed to BP.

Completed Area Name: PROJECT WIDE  
Completed Sub Area Name: Not reported  
Completed Document Type: Cost Recovery Closeout Memo  
Completed Date: 03/15/2017  
Comments: Closeout Form 1554 submitted and processed by CRBU on 3/15/17; closeout complete.

Future Area Name: Not reported  
Future Sub Area Name: Not reported  
Future Document Type: Not reported  
Future Due Date: Not reported  
Schedule Area Name: Not reported  
Schedule Sub Area Name: Not reported  
Schedule Document Type: Not reported  
Schedule Due Date: Not reported  
Schedule Revised Date: Not reported

Map ID  
Direction  
Distance  
Elevation

MAP FINDINGS

EDR ID Number  
EPA ID Number

**P98** **JESSIE ELWIN NELSON ACADEMY**  
**NNE** **1778 EAST 20TH STREET**  
**1/2-1** **SIGNAL HILL, CA 90806**  
**0.786 mi.**  
**4150 ft.** **Site 1 of 2 in cluster P**

**ENVIROSTOR** **S104384577**  
**SCH** **N/A**

**Relative:** **Lower** **ENVIROSTOR:**  
**Actual:** **31 ft.** Facility ID: 19760018  
Status: Certified / Operation & Maintenance  
Status Date: 07/24/2015  
Site Code: 404051  
Site Type: School Cleanup  
Site Type Detailed: School  
Acres: 8  
NPL: NO  
Regulatory Agencies: SMBRP  
Lead Agency: SMBRP  
Program Manager: Richard Allen  
Supervisor: Javier Hinojosa  
Division Branch: Cleanup Chatsworth  
Assembly: 70  
Senate: 33  
Special Program: Voluntary Cleanup Program  
Restricted Use: NO  
Site Mgmt Req: NONE SPECIFIED  
Funding: School District  
Latitude: 33.79233  
Longitude: -118.1682  
APN: 7216013905, 7216013906, 7216013907, 7216013908, 7216013909, 7216013910  
Not reported  
Past Use: \* MISCELLANEOUS REPAIR SERVICES, ABOVE GROUND STORAGE TANKS, MAINTENANCE / CLEANING, UNDERGROUND STORAGE TANKS, UTILITY - ELECTRIC, DRY CLEANING  
Potential COC: Arsenic Methane Polynuclear aromatic hydrocarbons (PAHs TPH-diesel TPH-gas TPH-MOTOR OIL TPH-Stoddard Solvent Arsenic TPH-diesel TPH-gas Cadmium and compounds Mercury and compounds Tetrachloroethylene (PCE TPH-Stoddard Solvent  
Confirmed COC: Arsenic TPH-diesel TPH-gas 30357-NO 30108-NO Arsenic Methane Polynuclear aromatic hydrocarbons (PAHs TPH-diesel TPH-gas TPH-MOTOR OIL 3002503-NO 30022-NO 3002503-NO  
Potential Description: SOIL, SV, OTH, SOIL, SV, IA, SOIL, SV, UE  
Alias Name: EIGHTH GRADE ACADEMY  
Alias Type: Alternate Name  
Alias Name: GTE LONG BEACH PLANT YARD- NORTH & SOUTH  
Alias Type: Alternate Name  
Alias Name: Jessie Elwin Nelson Academy  
Alias Type: Alternate Name  
Alias Name: LONG BEACH UNIFIED SCHOOL DISTRICT  
Alias Type: Alternate Name  
Alias Name: LONG BEACH USD-FORMER 8TH GRADE ACADEMY  
Alias Type: Alternate Name  
Alias Name: New Middle School at the Former GTE Site  
Alias Type: Alternate Name  
Alias Name: 7216013905  
Alias Type: APN  
Alias Name: 7216013906  
Alias Type: APN  
Alias Name: 7216013907  
Alias Type: APN

Map ID  
Direction  
Distance  
Elevation

MAP FINDINGS

Site

Database(s)

EDR ID Number  
EPA ID Number

**JESSIE ELWIN NELSON ACADEMY (Continued)**

**S104384577**

Alias Name: 7216013908  
Alias Type: APN  
Alias Name: 7216013909  
Alias Type: APN  
Alias Name: 7216013910  
Alias Type: APN  
Alias Name: 110033616157  
Alias Type: EPA (FRS #)  
Alias Name: 7216-10-800  
Alias Type: Historical APN  
Alias Name: 7216-11-800  
Alias Type: Historical APN  
Alias Name: 7216-11-801  
Alias Type: Historical APN  
Alias Name: 7216-13-801  
Alias Type: Historical APN  
Alias Name: 7216-13-802  
Alias Type: Historical APN  
Alias Name: 7216-13-803  
Alias Type: Historical APN  
Alias Name: 7216-13-804  
Alias Type: Historical APN  
Alias Name: 7216-13-805  
Alias Type: Historical APN  
Alias Name: 7216-13-806  
Alias Type: Historical APN  
Alias Name: 7216-13-807  
Alias Type: Historical APN  
Alias Name: 404051  
Alias Type: Project Code (Site Code)  
Alias Name: 19760018  
Alias Type: Envirostor ID Number

**Completed Info:**

Completed Area Name: PROJECT WIDE  
Completed Sub Area Name: Not reported  
Completed Document Type: Inactive Status Letter  
Completed Date: 07/27/2006  
Comments: Not reported

Completed Area Name: PROJECT WIDE  
Completed Sub Area Name: Not reported  
Completed Document Type: Inactive Status Letter  
Completed Date: 01/11/2006  
Comments: Not reported

Completed Area Name: PROJECT WIDE  
Completed Sub Area Name: Not reported  
Completed Document Type: Voluntary Cleanup Agreement  
Completed Date: 04/20/2001  
Comments: Not reported

Completed Area Name: PROJECT WIDE  
Completed Sub Area Name: Not reported  
Completed Document Type: Voluntary Cleanup Agreement  
Completed Date: 02/20/2003  
Comments: Not reported

Map ID  
Direction  
Distance  
Elevation

MAP FINDINGS

Site

Database(s)

EDR ID Number  
EPA ID Number

**JESSIE ELWIN NELSON ACADEMY (Continued)**

**S104384577**

Completed Area Name: PROJECT WIDE  
Completed Sub Area Name: Not reported  
Completed Document Type: CEQA - Notice of Exemption  
Completed Date: 07/20/2004  
Comments: Not reported

Completed Area Name: PROJECT WIDE  
Completed Sub Area Name: Not reported  
Completed Document Type: Environmental Oversight Agreement  
Completed Date: 04/10/2000  
Comments: Not reported

Completed Area Name: PROJECT WIDE  
Completed Sub Area Name: Not reported  
Completed Document Type: Site Inspections/Visit (Non LUR)  
Completed Date: 08/17/2000  
Comments: Not reported

Completed Area Name: PROJECT WIDE  
Completed Sub Area Name: Not reported  
Completed Document Type: Preliminary Endangerment Assessment Report  
Completed Date: 03/29/2002  
Comments: Not reported

Completed Area Name: PROJECT WIDE  
Completed Sub Area Name: Not reported  
Completed Document Type: Removal Action Workplan  
Completed Date: 07/20/2004  
Comments: Not reported

Completed Area Name: PROJECT WIDE  
Completed Sub Area Name: Not reported  
Completed Document Type: Remedial Investigation / Feasibility Study  
Completed Date: 05/26/2004  
Comments: Not reported

Completed Area Name: PROJECT WIDE  
Completed Sub Area Name: Not reported  
Completed Document Type: \* Workplan  
Completed Date: 08/16/2000  
Comments: Not reported

Completed Area Name: PROJECT WIDE  
Completed Sub Area Name: Not reported  
Completed Document Type: Remedial Investigation Workplan  
Completed Date: 04/18/2003  
Comments: Not reported

Completed Area Name: PROJECT WIDE  
Completed Sub Area Name: Not reported  
Completed Document Type: Supplemental Site Investigation Workplan  
Completed Date: 02/15/2008  
Comments: Not reported

Completed Area Name: Nelson Academy (Former GTE Site) soil OU  
Completed Sub Area Name: Not reported  
Completed Document Type: Site Characterization Report

Map ID  
Direction  
Distance  
Elevation

MAP FINDINGS

Site

Database(s)

EDR ID Number  
EPA ID Number

**JESSIE ELWIN NELSON ACADEMY (Continued)**

**S104384577**

Completed Date: 02/04/2010  
Comments: Not reported

Completed Area Name: Nelson Academy (Former GTE Site) soil OU  
Completed Sub Area Name: Not reported  
Completed Document Type: Design/Implementation Workplan  
Completed Date: 06/19/2009  
Comments: The document has been completed and the RP and consultant notified that the responses to DTSC's comments are satisfactory, and the document is approved.

Completed Area Name: PROJECT WIDE  
Completed Sub Area Name: Not reported  
Completed Document Type: Other Report  
Completed Date: 08/15/2008  
Comments: DTSC issue comments on the G.W. monitoring reports and recommended additional g.w. monitoring for two more quarters.

Completed Area Name: PROJECT WIDE  
Completed Sub Area Name: Not reported  
Completed Document Type: Fieldwork  
Completed Date: 06/06/2008  
Comments: Per District's consultant the fieldwork planned per the approved SSI has been completed.

Completed Area Name: Nelson Academy (Former GTE Site) soil gas OU  
Completed Sub Area Name: Not reported  
Completed Document Type: Remedial Design - Preliminary/Intermediate  
Completed Date: 04/21/2009  
Comments: Remedial Design for Methane Mitigation (60% complete Design) reviewed for methane mitigation system design compliance by Jesus Sotelo, DTSC structural engineer, and approved on 4/21/2009 Remedial Design for Methane Mitigation (60% complete Design) approved by Jesus Sotelo of DTSC on 4/21/2009. The document was also reviewed by the office of the state architect.

Completed Area Name: PROJECT WIDE  
Completed Sub Area Name: Not reported  
Completed Document Type: 4.15 Request  
Completed Date: 07/23/2004  
Comments: The District implemented a RAW approved by DTSC in July 2004 and committed to complete the remaining work, by signing the 4.15 Form.

Completed Area Name: PROJECT WIDE  
Completed Sub Area Name: Not reported  
Completed Document Type: Other Report  
Completed Date: 05/14/2009  
Comments: Not reported

Completed Area Name: PROJECT WIDE  
Completed Sub Area Name: Not reported  
Completed Document Type: Well Decommissioning Report  
Completed Date: 02/04/2010  
Comments: DTSC review revealed that wells were abandoned in accordance with City of Long Beach permit requirements and CA Department of Water Resources requirements. DTSC has no comments and approves the report as submitted.

Map ID  
Direction  
Distance  
Elevation

MAP FINDINGS

Site

Database(s)

EDR ID Number  
EPA ID Number

**JESSIE ELWIN NELSON ACADEMY (Continued)**

**S104384577**

Completed Area Name: Nelson Academy (Former GTE Site) soil gas OU  
Completed Sub Area Name: Not reported  
Completed Document Type: Design/Implementation Workplan  
Completed Date: 08/10/2009  
Comments: Not reported

Completed Area Name: Nelson Academy (Former GTE Site) soil OU  
Completed Sub Area Name: Not reported  
Completed Document Type: Supplemental Site Investigation Workplan  
Completed Date: 08/17/2009  
Comments: Workplan review completed. Workplan approved.

Completed Area Name: Nelson Academy (Former GTE Site) soil OU  
Completed Sub Area Name: Not reported  
Completed Document Type: Fieldwork  
Completed Date: 02/04/2010  
Comments: DTSC concludes on the basis of confirmation sampling data submitted, that it appears that the soil excavation phase of the project has been completed, but awaits submission of the Removal Action Completion Report for final approval that the goals of the RAW have been achieved.

Completed Area Name: Nelson Academy (Former GTE Site) soil OU  
Completed Sub Area Name: Not reported  
Completed Document Type: Removal Action Completion Report  
Completed Date: 06/30/2011  
Comments: Not reported

Completed Area Name: PROJECT WIDE  
Completed Sub Area Name: Not reported  
Completed Document Type: Removal Action Workplan w/ESD  
Completed Date: 01/06/2012  
Comments: Not reported

Completed Area Name: Nelson Academy (Former GTE Site) soil gas OU  
Completed Sub Area Name: Not reported  
Completed Document Type: Removal Action Completion Report  
Completed Date: 06/18/2013  
Comments: RACR approved with conditions, see details in 6/18/2013 approval letter to LBUSD.

Completed Area Name: Nelson Academy (Former GTE Site) soil gas OU  
Completed Sub Area Name: Not reported  
Completed Document Type: Operations and Maintenance Report  
Completed Date: 08/28/2014  
Comments: Document accepted.

Completed Area Name: Nelson Academy (Former GTE Site) soil gas OU  
Completed Sub Area Name: Not reported  
Completed Document Type: Operations and Maintenance Report  
Completed Date: 05/27/2014  
Comments: document accepted

Completed Area Name: Nelson Academy (Former GTE Site) soil gas OU  
Completed Sub Area Name: Not reported  
Completed Document Type: Operations and Maintenance Report  
Completed Date: 05/27/2014

Map ID  
Direction  
Distance  
Elevation

MAP FINDINGS

Site

Database(s)

EDR ID Number  
EPA ID Number

**JESSIE ELWIN NELSON ACADEMY (Continued)**

**S104384577**

Comments: document accepted

Completed Area Name: PROJECT WIDE  
Completed Sub Area Name: Not reported  
Completed Document Type: Operations and Maintenance Report  
Completed Date: 05/27/2014  
Comments: Document accepted

Completed Area Name: Nelson Academy (Former GTE Site) soil gas OU  
Completed Sub Area Name: Not reported  
Completed Document Type: Operations and Maintenance Report  
Completed Date: 05/27/2014  
Comments: document accepted

Completed Area Name: Nelson Academy (Former GTE Site) soil gas OU  
Completed Sub Area Name: Not reported  
Completed Document Type: Operations and Maintenance Report  
Completed Date: 05/27/2014  
Comments: Document accepted

Completed Area Name: Nelson Academy (Former GTE Site) soil gas OU  
Completed Sub Area Name: Not reported  
Completed Document Type: Operations and Maintenance Report  
Completed Date: 05/27/2014  
Comments: Document accepted

Completed Area Name: Nelson Academy (Former GTE Site) soil gas OU  
Completed Sub Area Name: Not reported  
Completed Document Type: Operations and Maintenance Report  
Completed Date: 05/27/2014  
Comments: document accepted

Completed Area Name: Nelson Academy (Former GTE Site) soil gas OU  
Completed Sub Area Name: Not reported  
Completed Document Type: Operations and Maintenance Report  
Completed Date: 05/27/2014  
Comments: document accepted

Completed Area Name: Nelson Academy (Former GTE Site) soil gas OU  
Completed Sub Area Name: Not reported  
Completed Document Type: Operations and Maintenance Report  
Completed Date: 05/27/2014  
Comments: document accepted

Completed Area Name: Nelson Academy (Former GTE Site) soil gas OU  
Completed Sub Area Name: Not reported  
Completed Document Type: Operations and Maintenance Report  
Completed Date: 05/27/2014  
Comments: document accepted

Completed Area Name: Nelson Academy (Former GTE Site) soil gas OU  
Completed Sub Area Name: Not reported  
Completed Document Type: Operations and Maintenance Report  
Completed Date: 06/03/2014  
Comments: document accepted

Completed Area Name: Nelson Academy (Former GTE Site) soil gas OU  
Completed Sub Area Name: Not reported  
Completed Document Type: Operations and Maintenance Report  
Completed Date: 06/04/2014  
Comments: Document accepted

Completed Area Name: PROJECT WIDE



Map ID  
Direction  
Distance  
Elevation

MAP FINDINGS

Site

Database(s)

EDR ID Number  
EPA ID Number

**JESSIE ELWIN NELSON ACADEMY (Continued)**

**S104384577**

Completed Sub Area Name: Not reported  
Completed Document Type: Operations and Maintenance Report  
Completed Date: 08/29/2014  
Comments: Document accepted.

Completed Area Name: PROJECT WIDE  
Completed Sub Area Name: Not reported  
Completed Document Type: Operations and Maintenance Plan  
Completed Date: 02/09/2015  
Comments: Not reported

Completed Area Name: PROJECT WIDE  
Completed Sub Area Name: Not reported  
Completed Document Type: Operations and Maintenance Report  
Completed Date: 09/22/2014  
Comments: Document accepted.

Completed Area Name: PROJECT WIDE  
Completed Sub Area Name: Not reported  
Completed Document Type: Operations and Maintenance Report  
Completed Date: 12/01/2014  
Comments: Document accepted.

Completed Area Name: PROJECT WIDE  
Completed Sub Area Name: Not reported  
Completed Document Type: Operations and Maintenance Report  
Completed Date: 04/23/2015  
Comments: O and M Received 1st Quarter 2015

Completed Area Name: PROJECT WIDE  
Completed Sub Area Name: Not reported  
Completed Document Type: Operations and Maintenance Plan Amendment  
Completed Date: 05/19/2015  
Comments: Document Accepted

Completed Area Name: PROJECT WIDE  
Completed Sub Area Name: Not reported  
Completed Document Type: Operations and Maintenance Report  
Completed Date: 08/12/2015  
Comments: Reviewed report, found to be acceptable and approved

Completed Area Name: PROJECT WIDE  
Completed Sub Area Name: Not reported  
Completed Document Type: Monitoring Report  
Completed Date: 04/05/2016  
Comments: Not reported

Completed Area Name: PROJECT WIDE  
Completed Sub Area Name: Not reported  
Completed Document Type: Quality Assurance Workplan  
Completed Date: 03/16/2016  
Comments: Not reported

Completed Area Name: PROJECT WIDE  
Completed Sub Area Name: Not reported  
Completed Document Type: Supplemental Site Investigation Report  
Completed Date: 02/28/2017

Map ID  
Direction  
Distance  
Elevation

MAP FINDINGS

Site

Database(s)

EDR ID Number  
EPA ID Number

**JESSIE ELWIN NELSON ACADEMY (Continued)**

**S104384577**

Comments: Not reported

Completed Area Name: PROJECT WIDE  
Completed Sub Area Name: Not reported  
Completed Document Type: Supplemental Site Investigation Report  
Completed Date: 08/17/2016  
Comments: Not reported

Completed Area Name: PROJECT WIDE  
Completed Sub Area Name: Not reported  
Completed Document Type: Supplemental Site Investigation Report  
Completed Date: 02/28/2017  
Comments: Not reported

Completed Area Name: PROJECT WIDE  
Completed Sub Area Name: Not reported  
Completed Document Type: Monitoring Report  
Completed Date: 04/27/2017  
Comments: Complete

Completed Area Name: PROJECT WIDE  
Completed Sub Area Name: Not reported  
Completed Document Type: 5 Year Review Reports  
Completed Date: 01/10/2018  
Comments: Not reported

Completed Area Name: PROJECT WIDE  
Completed Sub Area Name: Not reported  
Completed Document Type: \* Public Participation  
Completed Date: 02/08/2002  
Comments: Not reported

Completed Area Name: PROJECT WIDE  
Completed Sub Area Name: Not reported  
Completed Document Type: School Cleanup Agreement  
Completed Date: 05/01/2007  
Comments: Sent Master Agreement to district for signature

Completed Area Name: PROJECT WIDE  
Completed Sub Area Name: Not reported  
Completed Document Type: CEQA - Initial Study/ Environmental Impact Report  
Completed Date: 07/06/2004  
Comments: Not reported

Completed Area Name: Nelson Academy (Former GTE Site) soil gas OU  
Completed Sub Area Name: Not reported  
Completed Document Type: Operation & Maintenance Order/Agreement  
Completed Date: 04/13/2015  
Comments: Not reported

Completed Area Name: Nelson Academy (Former GTE Site) soil OU  
Completed Sub Area Name: Not reported  
Completed Document Type: Certification  
Completed Date: 06/28/2013  
Comments: Not reported

Completed Area Name: PROJECT WIDE

Map ID  
Direction  
Distance  
Elevation

MAP FINDINGS

Site

Database(s)

EDR ID Number  
EPA ID Number

**JESSIE ELWIN NELSON ACADEMY (Continued)**

**S104384577**

Completed Sub Area Name: Not reported  
Completed Document Type: School Cleanup Agreement  
Completed Date: 06/18/2004  
Comments: Sharon signed 6/18/04

Completed Area Name: PROJECT WIDE  
Completed Sub Area Name: Not reported  
Completed Document Type: Site Inspections/Visit (Non LUR)  
Completed Date: 12/22/2014  
Comments: site visit to verify O&M operations.

Completed Area Name: PROJECT WIDE  
Completed Sub Area Name: Not reported  
Completed Document Type: Annual Oversight Cost Estimate  
Completed Date: 08/28/2014  
Comments: Not reported

Completed Area Name: PROJECT WIDE  
Completed Sub Area Name: Not reported  
Completed Document Type: Land Use Restriction - Site Inspection/Visit  
Completed Date: 06/22/2015  
Comments: Met with Jacquelyn Roberts, Edward Che, Steven Harrison, Kevin Hall, Taamer Refaat, and Javier Hinojosa. Reviewed O and M plan and walked around the school to observe monthly inspection.

Completed Area Name: PROJECT WIDE  
Completed Sub Area Name: Not reported  
Completed Document Type: Correspondence  
Completed Date: 09/29/2017  
Comments: Not reported

Future Area Name: Not reported  
Future Sub Area Name: Not reported  
Future Document Type: Not reported  
Future Due Date: Not reported  
Schedule Area Name: Not reported  
Schedule Sub Area Name: Not reported  
Schedule Document Type: Not reported  
Schedule Due Date: Not reported  
Schedule Revised Date: Not reported

**SCH:**

Facility ID: 19760018  
Site Type: School Cleanup  
Site Type Detail: School  
Site Mgmt. Req.: NONE SPECIFIED  
Acres: 8  
National Priorities List: NO  
Cleanup Oversight Agencies: SMBRP  
Lead Agency: SMBRP  
Lead Agency Description: DTSC - Site Cleanup Program  
Project Manager: Richard Allen  
Supervisor: Javier Hinojosa  
Division Branch: Cleanup Chatsworth  
Site Code: 404051  
Assembly: 70

Map ID  
Direction  
Distance  
Elevation

MAP FINDINGS

Site

Database(s)

EDR ID Number  
EPA ID Number

**JESSIE ELWIN NELSON ACADEMY (Continued)**

**S104384577**

Senate: 33  
Special Program Status: Voluntary Cleanup Program  
Status: Certified / Operation & Maintenance  
Status Date: 07/24/2015  
Restricted Use: NO  
Funding: School District  
Latitude: 33.79233  
Longitude: -118.1682  
APN: 7216013905, 7216013906, 7216013907, 7216013908, 7216013909, 7216013910  
Not reported  
Past Use: \* MISCELLANEOUS REPAIR SERVICES, ABOVE GROUND STORAGE TANKS, MAINTENANCE / CLEANING, UNDERGROUND STORAGE TANKS, UTILITY - ELECTRIC, DRY CLEANING  
Potential COC: Arsenic, Methane, Polynuclear aromatic hydrocarbons (PAHs, TPH-diesel, TPH-gas, TPH-MOTOR OIL, TPH-Stoddard Solvent, Arsenic, TPH-diesel, TPH-gas, Cadmium and compounds, Mercury and compounds, Tetrachloroethylene (PCE, TPH-Stoddard Solvent  
Confirmed COC: Arsenic, TPH-diesel, TPH-gas, 30357-NO, 30108-NO, , Arsenic, Arsenic, Methane, Polynuclear aromatic hydrocarbons (PAHs, TPH-diesel, TPH-gas, TPH-MOTOR OIL, 3002503-NO, , 30022-NO, 30022-NO, 3002503-NO  
Potential Description: SOIL, SV, OTH, SOIL, SV, IA, SOIL, SV, UE  
Alias Name: EIGHTH GRADE ACADEMY  
Alias Type: Alternate Name  
Alias Name: GTE LONG BEACH PLANT YARD- NORTH & SOUTH  
Alias Type: Alternate Name  
Alias Name: Jessie Elwin Nelson Academy  
Alias Type: Alternate Name  
Alias Name: LONG BEACH UNIFIED SCHOOL DISTRICT  
Alias Type: Alternate Name  
Alias Name: LONG BEACH USD-FORMER 8TH GRADE ACADEMY  
Alias Type: Alternate Name  
Alias Name: New Middle School at the Former GTE Site  
Alias Type: Alternate Name  
Alias Name: 7216013905  
Alias Type: APN  
Alias Name: 7216013906  
Alias Type: APN  
Alias Name: 7216013907  
Alias Type: APN  
Alias Name: 7216013908  
Alias Type: APN  
Alias Name: 7216013909  
Alias Type: APN  
Alias Name: 7216013910  
Alias Type: APN  
Alias Name: 110033616157  
Alias Type: EPA (FRS #)  
Alias Name: 7216-10-800  
Alias Type: Historical APN  
Alias Name: 7216-11-800  
Alias Type: Historical APN  
Alias Name: 7216-11-801  
Alias Type: Historical APN  
Alias Name: 7216-13-801  
Alias Type: Historical APN  
Alias Name: 7216-13-802

Map ID  
Direction  
Distance  
Elevation

MAP FINDINGS

Site

Database(s)

EDR ID Number  
EPA ID Number

**JESSIE ELWIN NELSON ACADEMY (Continued)**

**S104384577**

Alias Type: Historical APN  
Alias Name: 7216-13-803  
Alias Type: Historical APN  
Alias Name: 7216-13-804  
Alias Type: Historical APN  
Alias Name: 7216-13-805  
Alias Type: Historical APN  
Alias Name: 7216-13-806  
Alias Type: Historical APN  
Alias Name: 7216-13-807  
Alias Type: Historical APN  
Alias Name: 404051  
Alias Type: Project Code (Site Code)  
Alias Name: 19760018  
Alias Type: Envirostor ID Number

**Completed Info:**

Completed Area Name: PROJECT WIDE  
Completed Sub Area Name: Not reported  
Completed Document Type: Inactive Status Letter  
Completed Date: 07/27/2006  
Comments: Not reported

Completed Area Name: PROJECT WIDE  
Completed Sub Area Name: Not reported  
Completed Document Type: Inactive Status Letter  
Completed Date: 01/11/2006  
Comments: Not reported

Completed Area Name: PROJECT WIDE  
Completed Sub Area Name: Not reported  
Completed Document Type: Voluntary Cleanup Agreement  
Completed Date: 04/20/2001  
Comments: Not reported

Completed Area Name: PROJECT WIDE  
Completed Sub Area Name: Not reported  
Completed Document Type: Voluntary Cleanup Agreement  
Completed Date: 02/20/2003  
Comments: Not reported

Completed Area Name: PROJECT WIDE  
Completed Sub Area Name: Not reported  
Completed Document Type: CEQA - Notice of Exemption  
Completed Date: 07/20/2004  
Comments: Not reported

Completed Area Name: PROJECT WIDE  
Completed Sub Area Name: Not reported  
Completed Document Type: Environmental Oversight Agreement  
Completed Date: 04/10/2000  
Comments: Not reported

Completed Area Name: PROJECT WIDE  
Completed Sub Area Name: Not reported  
Completed Document Type: Site Inspections/Visit (Non LUR)  
Completed Date: 08/17/2000  
Comments: Not reported

Map ID  
Direction  
Distance  
Elevation

MAP FINDINGS

Site

Database(s)

EDR ID Number  
EPA ID Number

**JESSIE ELWIN NELSON ACADEMY (Continued)**

**S104384577**

Completed Area Name: PROJECT WIDE  
Completed Sub Area Name: Not reported  
Completed Document Type: Preliminary Endangerment Assessment Report  
Completed Date: 03/29/2002  
Comments: Not reported

Completed Area Name: PROJECT WIDE  
Completed Sub Area Name: Not reported  
Completed Document Type: Removal Action Workplan  
Completed Date: 07/20/2004  
Comments: Not reported

Completed Area Name: PROJECT WIDE  
Completed Sub Area Name: Not reported  
Completed Document Type: Remedial Investigation / Feasibility Study  
Completed Date: 05/26/2004  
Comments: Not reported

Completed Area Name: PROJECT WIDE  
Completed Sub Area Name: Not reported  
Completed Document Type: \* Workplan  
Completed Date: 08/16/2000  
Comments: Not reported

Completed Area Name: PROJECT WIDE  
Completed Sub Area Name: Not reported  
Completed Document Type: Remedial Investigation Workplan  
Completed Date: 04/18/2003  
Comments: Not reported

Completed Area Name: PROJECT WIDE  
Completed Sub Area Name: Not reported  
Completed Document Type: Supplemental Site Investigation Workplan  
Completed Date: 02/15/2008  
Comments: Not reported

Completed Area Name: Nelson Academy (Former GTE Site) soil OU  
Completed Sub Area Name: Not reported  
Completed Document Type: Site Characterization Report  
Completed Date: 02/04/2010  
Comments: Not reported

Completed Area Name: Nelson Academy (Former GTE Site) soil OU  
Completed Sub Area Name: Not reported  
Completed Document Type: Design/Implementation Workplan  
Completed Date: 06/19/2009  
Comments: The document has been completed and the RP and consultant notified that the responses to DTSC's comments are satisfactory, and the document is approved.

Completed Area Name: PROJECT WIDE  
Completed Sub Area Name: Not reported  
Completed Document Type: Other Report  
Completed Date: 08/15/2008  
Comments: DTSC issue comments on the G.W. monitoring reports and recommended additional g.w. monitoring for two more quarters.

Map ID  
Direction  
Distance  
Elevation

MAP FINDINGS

Site

Database(s)

EDR ID Number  
EPA ID Number

**JESSIE ELWIN NELSON ACADEMY (Continued)**

**S104384577**

Completed Area Name: PROJECT WIDE  
Completed Sub Area Name: Not reported  
Completed Document Type: Fieldwork  
Completed Date: 06/06/2008  
Comments: Per District's consultant the fieldwork planned per the approved SSI has been completed.

Completed Area Name: Nelson Academy (Former GTE Site) soil gas OU  
Completed Sub Area Name: Not reported  
Completed Document Type: Remedial Design - Preliminary/Intermediate  
Completed Date: 04/21/2009  
Comments: Remedial Design for Methane Mitigation (60% complete Design) reviewed for methane mitigation system design compliance by Jesus Sotelo, DTSC structural engineer, and approved on 4/21/2009 Remedial Design for Methane Mitigation (60% complete Design) approved by Jesus Sotelo of DTSC on 4/21/2009. The document was also reviewed by the office of the state architect.

Completed Area Name: PROJECT WIDE  
Completed Sub Area Name: Not reported  
Completed Document Type: 4.15 Request  
Completed Date: 07/23/2004  
Comments: The District implemented a RAW approved by DTSC in July 2004 and committed to complete the remaining work, by signing the 4.15 Form.

Completed Area Name: PROJECT WIDE  
Completed Sub Area Name: Not reported  
Completed Document Type: Other Report  
Completed Date: 05/14/2009  
Comments: Not reported

Completed Area Name: PROJECT WIDE  
Completed Sub Area Name: Not reported  
Completed Document Type: Well Decommissioning Report  
Completed Date: 02/04/2010  
Comments: DTSC review revealed that wells were abandoned in accordance with City of Long Beach permit requirements and CA Department of Water Resources requirements. DTSC has no comments and approves the report as submitted.

Completed Area Name: Nelson Academy (Former GTE Site) soil gas OU  
Completed Sub Area Name: Not reported  
Completed Document Type: Design/Implementation Workplan  
Completed Date: 08/10/2009  
Comments: Not reported

Completed Area Name: Nelson Academy (Former GTE Site) soil OU  
Completed Sub Area Name: Not reported  
Completed Document Type: Supplemental Site Investigation Workplan  
Completed Date: 08/17/2009  
Comments: Workplan review completed. Workplan approved.

Completed Area Name: Nelson Academy (Former GTE Site) soil OU  
Completed Sub Area Name: Not reported  
Completed Document Type: Fieldwork  
Completed Date: 02/04/2010  
Comments: DTSC concludes on the basis of confirmation sampling data submitted,

Map ID  
Direction  
Distance  
Elevation

MAP FINDINGS

Site

Database(s)

EDR ID Number  
EPA ID Number

**JESSIE ELWIN NELSON ACADEMY (Continued)**

**S104384577**

that it appears that the soil excavation phase of the project has been completed, but awaits submission of the Removal Action Completion Report for final approval that the goals of the RAW have been achieved.

Completed Area Name: Nelson Academy (Former GTE Site) soil OU  
Completed Sub Area Name: Not reported  
Completed Document Type: Removal Action Completion Report  
Completed Date: 06/30/2011  
Comments: Not reported

Completed Area Name: PROJECT WIDE  
Completed Sub Area Name: Not reported  
Completed Document Type: Removal Action Workplan w/ESD  
Completed Date: 01/06/2012  
Comments: Not reported

Completed Area Name: Nelson Academy (Former GTE Site) soil gas OU  
Completed Sub Area Name: Not reported  
Completed Document Type: Removal Action Completion Report  
Completed Date: 06/18/2013  
Comments: RACR approved with conditions, see details in 6/18/2013 approval letter to LBUUSD.

Completed Area Name: Nelson Academy (Former GTE Site) soil gas OU  
Completed Sub Area Name: Not reported  
Completed Document Type: Operations and Maintenance Report  
Completed Date: 08/28/2014  
Comments: Document accepted.

Completed Area Name: Nelson Academy (Former GTE Site) soil gas OU  
Completed Sub Area Name: Not reported  
Completed Document Type: Operations and Maintenance Report  
Completed Date: 05/27/2014  
Comments: document accepted

Completed Area Name: Nelson Academy (Former GTE Site) soil gas OU  
Completed Sub Area Name: Not reported  
Completed Document Type: Operations and Maintenance Report  
Completed Date: 05/27/2014  
Comments: document accepted

Completed Area Name: PROJECT WIDE  
Completed Sub Area Name: Not reported  
Completed Document Type: Operations and Maintenance Report  
Completed Date: 05/27/2014  
Comments: Document accepted

Completed Area Name: Nelson Academy (Former GTE Site) soil gas OU  
Completed Sub Area Name: Not reported  
Completed Document Type: Operations and Maintenance Report  
Completed Date: 05/27/2014  
Comments: document accepted

Completed Area Name: Nelson Academy (Former GTE Site) soil gas OU  
Completed Sub Area Name: Not reported  
Completed Document Type: Operations and Maintenance Report



Map ID  
Direction  
Distance  
Elevation

MAP FINDINGS

Site

Database(s)

EDR ID Number  
EPA ID Number

**JESSIE ELWIN NELSON ACADEMY (Continued)**

**S104384577**

Completed Date: 05/27/2014  
Comments: Document accepted

Completed Area Name: Nelson Academy (Former GTE Site) soil gas OU  
Completed Sub Area Name: Not reported  
Completed Document Type: Operations and Maintenance Report  
Completed Date: 05/27/2014  
Comments: Document accepted

Completed Area Name: Nelson Academy (Former GTE Site) soil gas OU  
Completed Sub Area Name: Not reported  
Completed Document Type: Operations and Maintenance Report  
Completed Date: 05/27/2014  
Comments: document accepted

Completed Area Name: Nelson Academy (Former GTE Site) soil gas OU  
Completed Sub Area Name: Not reported  
Completed Document Type: Operations and Maintenance Report  
Completed Date: 05/27/2014  
Comments: document accepted

Completed Area Name: Nelson Academy (Former GTE Site) soil gas OU  
Completed Sub Area Name: Not reported  
Completed Document Type: Operations and Maintenance Report  
Completed Date: 05/27/2014  
Comments: document accpeted

Completed Area Name: Nelson Academy (Former GTE Site) soil gas OU  
Completed Sub Area Name: Not reported  
Completed Document Type: Operations and Maintenance Report  
Completed Date: 06/03/2014  
Comments: document accepted

Completed Area Name: Nelson Academy (Former GTE Site) soil gas OU  
Completed Sub Area Name: Not reported  
Completed Document Type: Operations and Maintenance Report  
Completed Date: 06/04/2014  
Comments: Document accepted

Completed Area Name: PROJECT WIDE  
Completed Sub Area Name: Not reported  
Completed Document Type: Operations and Maintenance Report  
Completed Date: 08/29/2014  
Comments: Document accepted.

Completed Area Name: PROJECT WIDE  
Completed Sub Area Name: Not reported  
Completed Document Type: Operations and Maintenance Plan  
Completed Date: 02/09/2015  
Comments: Not reported

Completed Area Name: PROJECT WIDE  
Completed Sub Area Name: Not reported  
Completed Document Type: Operations and Maintenance Report  
Completed Date: 09/22/2014  
Comments: Document accepted.

Map ID  
Direction  
Distance  
Elevation

MAP FINDINGS

Site

Database(s)

EDR ID Number  
EPA ID Number

**JESSIE ELWIN NELSON ACADEMY (Continued)**

**S104384577**

Completed Area Name: PROJECT WIDE  
Completed Sub Area Name: Not reported  
Completed Document Type: Operations and Maintenance Report  
Completed Date: 12/01/2014  
Comments: Document accepted.

Completed Area Name: PROJECT WIDE  
Completed Sub Area Name: Not reported  
Completed Document Type: Operations and Maintenance Report  
Completed Date: 04/23/2015  
Comments: O and M Received 1st Quarter 2015

Completed Area Name: PROJECT WIDE  
Completed Sub Area Name: Not reported  
Completed Document Type: Operations and Maintenance Plan Amendment  
Completed Date: 05/19/2015  
Comments: Document Accepted

Completed Area Name: PROJECT WIDE  
Completed Sub Area Name: Not reported  
Completed Document Type: Operations and Maintenance Report  
Completed Date: 08/12/2015  
Comments: Reviewed report, found to be acceptable and approved

Completed Area Name: PROJECT WIDE  
Completed Sub Area Name: Not reported  
Completed Document Type: Monitoring Report  
Completed Date: 04/05/2016  
Comments: Not reported

Completed Area Name: PROJECT WIDE  
Completed Sub Area Name: Not reported  
Completed Document Type: Quality Assurance Workplan  
Completed Date: 03/16/2016  
Comments: Not reported

Completed Area Name: PROJECT WIDE  
Completed Sub Area Name: Not reported  
Completed Document Type: Supplemental Site Investigation Report  
Completed Date: 02/28/2017  
Comments: Not reported

Completed Area Name: PROJECT WIDE  
Completed Sub Area Name: Not reported  
Completed Document Type: Supplemental Site Investigation Report  
Completed Date: 08/17/2016  
Comments: Not reported

Completed Area Name: PROJECT WIDE  
Completed Sub Area Name: Not reported  
Completed Document Type: Supplemental Site Investigation Report  
Completed Date: 02/28/2017  
Comments: Not reported

Completed Area Name: PROJECT WIDE  
Completed Sub Area Name: Not reported  
Completed Document Type: Monitoring Report

Map ID  
Direction  
Distance  
Elevation

MAP FINDINGS

Site

Database(s)

EDR ID Number  
EPA ID Number

**JESSIE ELWIN NELSON ACADEMY (Continued)**

**S104384577**

Completed Date: 04/27/2017  
Comments: Complete

Completed Area Name: PROJECT WIDE  
Completed Sub Area Name: Not reported  
Completed Document Type: 5 Year Review Reports  
Completed Date: 01/10/2018  
Comments: Not reported

Completed Area Name: PROJECT WIDE  
Completed Sub Area Name: Not reported  
Completed Document Type: \* Public Participation  
Completed Date: 02/08/2002  
Comments: Not reported

Completed Area Name: PROJECT WIDE  
Completed Sub Area Name: Not reported  
Completed Document Type: School Cleanup Agreement  
Completed Date: 05/01/2007  
Comments: Sent Master Agreement to district for signature

Completed Area Name: PROJECT WIDE  
Completed Sub Area Name: Not reported  
Completed Document Type: CEQA - Initial Study/ Environmental Impact Report  
Completed Date: 07/06/2004  
Comments: Not reported

Completed Area Name: Nelson Academy (Former GTE Site) soil gas OU  
Completed Sub Area Name: Not reported  
Completed Document Type: Operation & Maintenance Order/Agreement  
Completed Date: 04/13/2015  
Comments: Not reported

Completed Area Name: Nelson Academy (Former GTE Site) soil OU  
Completed Sub Area Name: Not reported  
Completed Document Type: Certification  
Completed Date: 06/28/2013  
Comments: Not reported

Completed Area Name: PROJECT WIDE  
Completed Sub Area Name: Not reported  
Completed Document Type: School Cleanup Agreement  
Completed Date: 06/18/2004  
Comments: Sharon signed 6/18/04

Completed Area Name: PROJECT WIDE  
Completed Sub Area Name: Not reported  
Completed Document Type: Site Inspections/Visit (Non LUR)  
Completed Date: 12/22/2014  
Comments: site visit to verify O&M operations.

Completed Area Name: PROJECT WIDE  
Completed Sub Area Name: Not reported  
Completed Document Type: Annual Oversight Cost Estimate  
Completed Date: 08/28/2014  
Comments: Not reported

Map ID  
Direction  
Distance  
Elevation

MAP FINDINGS

Site

Database(s)

EDR ID Number  
EPA ID Number

**JESSIE ELWIN NELSON ACADEMY (Continued)**

**S104384577**

Completed Area Name: PROJECT WIDE  
Completed Sub Area Name: Not reported  
Completed Document Type: Land Use Restriction - Site Inspection/Visit  
Completed Date: 06/22/2015  
Comments: Met with Jacquelyn Roberts, Edward Che, Steven Harrison, Kevin Hall, Taamer Refaat, and Javier Hinojosa. Reviewed O and M plan and walked around the school to observe monthly inspection.

Completed Area Name: PROJECT WIDE  
Completed Sub Area Name: Not reported  
Completed Document Type: Correspondence  
Completed Date: 09/29/2017  
Comments: Not reported

Future Area Name: Not reported  
Future Sub Area Name: Not reported  
Future Document Type: Not reported  
Future Due Date: Not reported  
Schedule Area Name: Not reported  
Schedule Sub Area Name: Not reported  
Schedule Document Type: Not reported  
Schedule Due Date: Not reported  
Schedule Revised Date: Not reported

**O99**  
**WNW**  
**1/2-1**  
**0.792 mi.**  
**4184 ft.**

**ROOSEVELT ELEMENTARY SCHOOL**  
**1574 LINDEN AVENUE**  
**LONG BEACH, CA 90813**

**ENVIROSTOR**  
**SCH**  
**NPDES**  
**CIWQS**

**S102806961**  
**N/A**

**Site 3 of 3 in cluster O**

**Relative:**  
**Higher**

**ENVIROSTOR:**

**Actual:**  
**36 ft.**

Facility ID: 60001492  
Status: No Further Action  
Status Date: 01/17/2012  
Site Code: 404863  
Site Type: School Investigation  
Site Type Detailed: School  
Acres: 5  
NPL: NO  
Regulatory Agencies: SMBRP  
Lead Agency: SMBRP  
Program Manager: Not reported  
Supervisor: Shahir Haddad  
Division Branch: Southern California Schools & Brownfields Outreach  
Assembly: 70  
Senate: 33  
Special Program: Not reported  
Restricted Use: NO  
Site Mgmt Req: NONE SPECIFIED  
Funding: School District  
Latitude: 33.7865  
Longitude: -118.186  
APN: NONE SPECIFIED  
Past Use: RESIDENTIAL AREA, SCHOOL - ELEMENTARY  
Potential COC: Under Investigation  
Confirmed COC: NONE SPECIFIED  
Potential Description: UE  
Alias Name: 404863

Map ID  
Direction  
Distance  
Elevation

MAP FINDINGS

Site

Database(s)

EDR ID Number  
EPA ID Number

**ROOSEVELT ELEMENTARY SCHOOL (Continued)**

**S102806961**

Alias Type: Project Code (Site Code)  
Alias Name: 60001492  
Alias Type: Envirostor ID Number

**Completed Info:**

Completed Area Name: PROJECT WIDE  
Completed Sub Area Name: Not reported  
Completed Document Type: Cost Recovery Closeout Memo  
Completed Date: 01/13/2012  
Comments: DTSC prepared a project closeout Cost Recovery Unit Memorandum

Completed Area Name: PROJECT WIDE  
Completed Sub Area Name: Not reported  
Completed Document Type: Cost Recovery Closeout Memo  
Completed Date: 05/26/2015  
Comments: Not reported

Completed Area Name: PROJECT WIDE  
Completed Sub Area Name: Not reported  
Completed Document Type: Phase 1  
Completed Date: 07/25/2011  
Comments: DTSC issued a Phase I Addendum required determination based on the Phase I report

Completed Area Name: PROJECT WIDE  
Completed Sub Area Name: Not reported  
Completed Document Type: Phase 1 Addendum  
Completed Date: 01/12/2012  
Comments: DTSC approved the Phase I Addendum with a No Further Action determination

Completed Area Name: PROJECT WIDE  
Completed Sub Area Name: Not reported  
Completed Document Type: Other Report  
Completed Date: 01/26/2015  
Comments: DTSC concurred with the soil export request

Future Area Name: Not reported  
Future Sub Area Name: Not reported  
Future Document Type: Not reported  
Future Due Date: Not reported  
Schedule Area Name: Not reported  
Schedule Sub Area Name: Not reported  
Schedule Document Type: Not reported  
Schedule Due Date: Not reported  
Schedule Revised Date: Not reported

**SCH:**

Facility ID: 60001492  
Site Type: School Investigation  
Site Type Detail: School  
Site Mgmt. Req.: NONE SPECIFIED  
Acres: 5  
National Priorities List: NO  
Cleanup Oversight Agencies: SMBRP  
Lead Agency: SMBRP

Map ID  
Direction  
Distance  
Elevation

MAP FINDINGS

Site

Database(s)

EDR ID Number  
EPA ID Number

**ROOSEVELT ELEMENTARY SCHOOL (Continued)**

**S102806961**

Lead Agency Description: DTSC - Site Cleanup Program  
Project Manager: Not reported  
Supervisor: Shahir Haddad  
Division Branch: Southern California Schools & Brownfields Outreach  
Site Code: 404863  
Assembly: 70  
Senate: 33  
Special Program Status: Not reported  
Status: No Further Action  
Status Date: 01/17/2012  
Restricted Use: NO  
Funding: School District  
Latitude: 33.7865  
Longitude: -118.186  
APN: NONE SPECIFIED  
Past Use: RESIDENTIAL AREA, SCHOOL - ELEMENTARY  
Potential COC: Under Investigation  
Confirmed COC: NONE SPECIFIED  
Potential Description: UE  
Alias Name: 404863  
Alias Type: Project Code (Site Code)  
Alias Name: 60001492  
Alias Type: Envirostor ID Number

**Completed Info:**

Completed Area Name: PROJECT WIDE  
Completed Sub Area Name: Not reported  
Completed Document Type: Cost Recovery Closeout Memo  
Completed Date: 01/13/2012  
Comments: DTSC prepared a project closeout Cost Recovery Unit Memorandum

Completed Area Name: PROJECT WIDE  
Completed Sub Area Name: Not reported  
Completed Document Type: Cost Recovery Closeout Memo  
Completed Date: 05/26/2015  
Comments: Not reported

Completed Area Name: PROJECT WIDE  
Completed Sub Area Name: Not reported  
Completed Document Type: Phase 1  
Completed Date: 07/25/2011  
Comments: DTSC issued a Phase I Addendum required determination based on the Phase I report

Completed Area Name: PROJECT WIDE  
Completed Sub Area Name: Not reported  
Completed Document Type: Phase 1 Addendum  
Completed Date: 01/12/2012  
Comments: DTSC approved the Phase I Addendum with a No Further Action determination

Completed Area Name: PROJECT WIDE  
Completed Sub Area Name: Not reported  
Completed Document Type: Other Report  
Completed Date: 01/26/2015  
Comments: DTSC concurred with the soil export request

Future Area Name: Not reported

Map ID  
Direction  
Distance  
Elevation

MAP FINDINGS

Site

Database(s)

EDR ID Number  
EPA ID Number

**ROOSEVELT ELEMENTARY SCHOOL (Continued)**

**S102806961**

Future Sub Area Name: Not reported  
Future Document Type: Not reported  
Future Due Date: Not reported  
Schedule Area Name: Not reported  
Schedule Sub Area Name: Not reported  
Schedule Document Type: Not reported  
Schedule Due Date: Not reported  
Schedule Revised Date: Not reported

**NPDES:**

Facility Status: Not reported  
NPDES Number: Not reported  
Region: Not reported  
Agency Number: Not reported  
Regulatory Measure ID: Not reported  
Place ID: Not reported  
Order Number: Not reported  
WDID: 4 19C367902  
Regulatory Measure Type: Construction  
Program Type: Not reported  
Adoption Date Of Regulatory Measure: Not reported  
Effective Date Of Regulatory Measure: Not reported  
Termination Date Of Regulatory Measure: Not reported  
Expiration Date Of Regulatory Measure: Not reported  
Discharge Address: Not reported  
Discharge Name: Not reported  
Discharge City: Not reported  
Discharge State: Not reported  
Discharge Zip: Not reported  
Status: Terminated  
Status Date: 02/22/2016  
Operator Name: Long Beach Unified School District  
Operator Address: 2425 Webster Avenue  
Operator City: Long Beach  
Operator State: California  
Operator Zip: 90810

**NPDES as of 03/2018:**

NPDES Number: Not reported  
Status: Not reported  
Agency Number: Not reported  
Region: 4  
Regulatory Measure ID: 439655  
Order Number: Not reported  
Regulatory Measure Type: Construction  
Place ID: Not reported  
WDID: 4 19C367902  
Program Type: Not reported  
Adoption Date Of Regulatory Measure: Not reported  
Effective Date Of Regulatory Measure: Not reported  
Expiration Date Of Regulatory Measure: Not reported  
Termination Date Of Regulatory Measure: 12/04/2015  
Discharge Name: Not reported  
Discharge Address: Not reported  
Discharge City: Not reported  
Discharge State: Not reported  
Discharge Zip: Not reported

Map ID  
Direction  
Distance  
Elevation

MAP FINDINGS

Site

Database(s)

EDR ID Number  
EPA ID Number

**ROOSEVELT ELEMENTARY SCHOOL (Continued)**

**S102806961**

Received Date: 10/03/2013  
Processed Date: 10/04/2013  
Status: Terminated  
Status Date: 02/22/2016  
Place Size: 4.41  
Place Size Unit: Acres  
Contact: Tom Rizzuti  
Contact Title: Administrative Coordinator  
Contact Phone: 562-997-7552  
Contact Phone Ext: Not reported  
Contact Email: trizzuti@lbschools.net  
Operator Name: Long Beach Unified School District  
Operator Address: 2425 Webster Avenue  
Operator City: Long Beach  
Operator State: California  
Operator Zip: 90810  
Operator Contact: Les Leahy  
Operator Contact Title: Business Services Administrator  
Operator Contact Phone: 562-997-7550  
Operator Contact Phone Ext: Not reported  
Operator Contact Email: lleahy@lbschools.net  
Operator Type: Special District  
Developer: Tilden Coil Constructors  
Developer Address: 3612 Mission Inn Avenue  
Developer City: Riverside  
Developer State: California  
Developer Zip: 92501  
Developer Contact: David Joseph  
Developer Contact Title: Superintendent  
Constype Linear Utility Ind: N  
Emergency Phone: Not reported  
Emergency Phone Ext: Not reported  
Constype Above Ground Ind: N  
Constype Below Ground Ind: N  
Constype Cable Line Ind: N  
Constype Comm Line Ind: N  
Constype Commercial Ind: N  
Constype Electrical Line Ind: N  
Constype Gas Line Ind: N  
Constype Industrial Ind: N  
Constype Other Description: Public Elementary School  
Constype Other Ind: Y  
Constype Recons Ind: N  
Constype Residential Ind: N  
Constype Transport Ind: N  
Constype Utility Description: Not reported  
Constype Utility Ind: N  
Constype Water Sewer Ind: N  
Dir Discharge Uswater Ind: N  
Receiving Water Name: Not reported  
Certifier: Les Leahy  
Certifier Title: Administrative Coordinator  
Certification Date: 02-SEP-15  
Primary Sic: Not reported  
Secondary Sic: Not reported  
Tertiary Sic: Not reported



Map ID  
Direction  
Distance  
Elevation

MAP FINDINGS

Site

Database(s)

EDR ID Number  
EPA ID Number

**ROOSEVELT ELEMENTARY SCHOOL (Continued)**

**S102806961**

NPDES Number: CAS000002  
Status: Terminated  
Agency Number: 0  
Region: 4  
Regulatory Measure ID: 439655  
Order Number: 2009-0009-DWQ  
Regulatory Measure Type: Enrollee  
Place ID: Not reported  
WDID: 4 19C367902  
Program Type: Construction  
Adoption Date Of Regulatory Measure: Not reported  
Effective Date Of Regulatory Measure: 10/04/2013  
Expiration Date Of Regulatory Measure: Not reported  
Termination Date Of Regulatory Measure: 12/04/2015  
Discharge Name: Long Beach Unified School District  
Discharge Address: 2425 Webster Avenue  
Discharge City: Long Beach  
Discharge State: California  
Discharge Zip: 90810  
Received Date: Not reported  
Processed Date: Not reported  
Status: Not reported  
Status Date: Not reported  
Place Size: Not reported  
Place Size Unit: Not reported  
Contact: Not reported  
Contact Title: Not reported  
Contact Phone: Not reported  
Contact Phone Ext: Not reported  
Contact Email: Not reported  
Operator Name: Not reported  
Operator Address: Not reported  
Operator City: Not reported  
Operator State: Not reported  
Operator Zip: Not reported  
Operator Contact: Not reported  
Operator Contact Title: Not reported  
Operator Contact Phone: Not reported  
Operator Contact Phone Ext: Not reported  
Operator Contact Email: Not reported  
Operator Type: Not reported  
Developer: Not reported  
Developer Address: Not reported  
Developer City: Not reported  
Developer State: Not reported  
Developer Zip: Not reported  
Developer Contact: Not reported  
Developer Contact Title: Not reported  
Constype Linear Utility Ind: Not reported  
Emergency Phone: Not reported  
Emergency Phone Ext: Not reported  
Constype Above Ground Ind: Not reported  
Constype Below Ground Ind: Not reported  
Constype Cable Line Ind: Not reported  
Constype Comm Line Ind: Not reported  
Constype Commercial Ind: Not reported  
Constype Electrical Line Ind: Not reported

Map ID  
Direction  
Distance  
Elevation

MAP FINDINGS

Site

Database(s)

EDR ID Number  
EPA ID Number

**ROOSEVELT ELEMENTARY SCHOOL (Continued)**

**S102806961**

Constype Gas Line Ind:	Not reported
Constype Industrial Ind:	Not reported
Constype Other Description:	Not reported
Constype Other Ind:	Not reported
Constype Recons Ind:	Not reported
Constype Residential Ind:	Not reported
Constype Transport Ind:	Not reported
Constype Utility Description:	Not reported
Constype Utility Ind:	Not reported
Constype Water Sewer Ind:	Not reported
Dir Discharge Uswater Ind:	Not reported
Receiving Water Name:	Not reported
Certifier:	Not reported
Certifier Title:	Not reported
Certification Date:	Not reported
Primary Sic:	Not reported
Secondary Sic:	Not reported
Tertiary Sic:	Not reported

Facility Status:	Terminated
NPDES Number:	CAS000002
Region:	4
Agency Number:	0
Regulatory Measure ID:	439655
Place ID:	Not reported
Order Number:	2009-0009-DWQ
WDID:	4 19C367902
Regulatory Measure Type:	Enrollee
Program Type:	Construction
Adoption Date Of Regulatory Measure:	Not reported
Effective Date Of Regulatory Measure:	10/04/2013
Termination Date Of Regulatory Measure:	12/04/2015
Expiration Date Of Regulatory Measure:	Not reported
Discharge Address:	2425 Webster Avenue
Discharge Name:	Long Beach Unified School District
Discharge City:	Long Beach
Discharge State:	California
Discharge Zip:	90810
Status:	Not reported
Status Date:	Not reported
Operator Name:	Not reported
Operator Address:	Not reported
Operator City:	Not reported
Operator State:	Not reported
Operator Zip:	Not reported

**NPDES as of 03/2018:**

NPDES Number:	Not reported
Status:	Not reported
Agency Number:	Not reported
Region:	4
Regulatory Measure ID:	439655
Order Number:	Not reported
Regulatory Measure Type:	Construction
Place ID:	Not reported
WDID:	4 19C367902
Program Type:	Not reported

Map ID  
Direction  
Distance  
Elevation

MAP FINDINGS

Site

Database(s)

EDR ID Number  
EPA ID Number

**ROOSEVELT ELEMENTARY SCHOOL (Continued)**

**S102806961**

Adoption Date Of Regulatory Measure: Not reported  
Effective Date Of Regulatory Measure: Not reported  
Expiration Date Of Regulatory Measure: Not reported  
Termination Date Of Regulatory Measure: 12/04/2015  
Discharge Name: Not reported  
Discharge Address: Not reported  
Discharge City: Not reported  
Discharge State: Not reported  
Discharge Zip: Not reported  
Received Date: 10/03/2013  
Processed Date: 10/04/2013  
Status: Terminated  
Status Date: 02/22/2016  
Place Size: 4.41  
Place Size Unit: Acres  
Contact: Tom Rizzuti  
Contact Title: Administrative Coordinator  
Contact Phone: 562-997-7552  
Contact Phone Ext: Not reported  
Contact Email: trizzuti@lbschools.net  
Operator Name: Long Beach Unified School District  
Operator Address: 2425 Webster Avenue  
Operator City: Long Beach  
Operator State: California  
Operator Zip: 90810  
Operator Contact: Les Leahy  
Operator Contact Title: Business Services Administrator  
Operator Contact Phone: 562-997-7550  
Operator Contact Phone Ext: Not reported  
Operator Contact Email: lleahy@lbschools.net  
Operator Type: Special District  
Developer: Tilden Coil Constructors  
Developer Address: 3612 Mission Inn Avenue  
Developer City: Riverside  
Developer State: California  
Developer Zip: 92501  
Developer Contact: David Joseph  
Developer Contact Title: Superintendent  
Constype Linear Utility Ind: N  
Emergency Phone: Not reported  
Emergency Phone Ext: Not reported  
Constype Above Ground Ind: N  
Constype Below Ground Ind: N  
Constype Cable Line Ind: N  
Constype Comm Line Ind: N  
Constype Commercial Ind: N  
Constype Electrical Line Ind: N  
Constype Gas Line Ind: N  
Constype Industrial Ind: N  
Constype Other Description: Public Elementary School  
Constype Other Ind: Y  
Constype Recons Ind: N  
Constype Residential Ind: N  
Constype Transport Ind: N  
Constype Utility Description: Not reported  
Constype Utility Ind: N  
Constype Water Sewer Ind: N

Map ID  
Direction  
Distance  
Elevation

MAP FINDINGS

Site

Database(s)

EDR ID Number  
EPA ID Number

**ROOSEVELT ELEMENTARY SCHOOL (Continued)**

**S102806961**

Dir Discharge Uswater Ind:	N
Receiving Water Name:	Not reported
Certifier:	Les Leahy
Certifier Title:	Administrative Coordinator
Certification Date:	02-SEP-15
Primary Sic:	Not reported
Secondary Sic:	Not reported
Tertiary Sic:	Not reported
NPDES Number:	CAS000002
Status:	Terminated
Agency Number:	0
Region:	4
Regulatory Measure ID:	439655
Order Number:	2009-0009-DWQ
Regulatory Measure Type:	Enrollee
Place ID:	Not reported
WDID:	4 19C367902
Program Type:	Construction
Adoption Date Of Regulatory Measure:	Not reported
Effective Date Of Regulatory Measure:	10/04/2013
Expiration Date Of Regulatory Measure:	Not reported
Termination Date Of Regulatory Measure:	12/04/2015
Discharge Name:	Long Beach Unified School District
Discharge Address:	2425 Webster Avenue
Discharge City:	Long Beach
Discharge State:	California
Discharge Zip:	90810
Received Date:	Not reported
Processed Date:	Not reported
Status:	Not reported
Status Date:	Not reported
Place Size:	Not reported
Place Size Unit:	Not reported
Contact:	Not reported
Contact Title:	Not reported
Contact Phone:	Not reported
Contact Phone Ext:	Not reported
Contact Email:	Not reported
Operator Name:	Not reported
Operator Address:	Not reported
Operator City:	Not reported
Operator State:	Not reported
Operator Zip:	Not reported
Operator Contact:	Not reported
Operator Contact Title:	Not reported
Operator Contact Phone:	Not reported
Operator Contact Phone Ext:	Not reported
Operator Contact Email:	Not reported
Operator Type:	Not reported
Developer:	Not reported
Developer Address:	Not reported
Developer City:	Not reported
Developer State:	Not reported
Developer Zip:	Not reported
Developer Contact:	Not reported
Developer Contact Title:	Not reported

Map ID  
Direction  
Distance  
Elevation

MAP FINDINGS

Site

Database(s)

EDR ID Number  
EPA ID Number

**ROOSEVELT ELEMENTARY SCHOOL (Continued)**

**S102806961**

Constype Linear Utility Ind:	Not reported
Emergency Phone:	Not reported
Emergency Phone Ext:	Not reported
Constype Above Ground Ind:	Not reported
Constype Below Ground Ind:	Not reported
Constype Cable Line Ind:	Not reported
Constype Comm Line Ind:	Not reported
Constype Commercial Ind:	Not reported
Constype Electrical Line Ind:	Not reported
Constype Gas Line Ind:	Not reported
Constype Industrial Ind:	Not reported
Constype Other Description:	Not reported
Constype Other Ind:	Not reported
Constype Recons Ind:	Not reported
Constype Residential Ind:	Not reported
Constype Transport Ind:	Not reported
Constype Utility Description:	Not reported
Constype Utility Ind:	Not reported
Constype Water Sewer Ind:	Not reported
Dir Discharge Uswater Ind:	Not reported
Receiving Water Name:	Not reported
Certifier:	Not reported
Certifier Title:	Not reported
Certification Date:	Not reported
Primary Sic:	Not reported
Secondary Sic:	Not reported
Tertiary Sic:	Not reported

**CIWQS:**

Agency:	Long Beach Unified School District
Agency Address:	2425 Webster Avenue, Long Beach, CA 90810
Place/Project Type:	Construction - Other: Public Elementary School
SIC/NAICS:	Not reported
Region:	4
Program:	CONSTW
Regulatory Measure Status:	Terminated
Regulatory Measure Type:	Storm water construction
Order Number:	2009-0009-DWQ
WDID:	4 19C367902
NPDES Number:	CAS000002
Adoption Date:	Not reported
Effective Date:	10/04/2013
Termination Date:	12/04/2015
Expiration/Review Date:	Not reported
Design Flow:	Not reported
Major/Minor:	Not reported
Complexity:	Not reported
TTWQ:	Not reported
Enforcement Actions within 5 years:	0
Violations within 5 years:	0
Latitude:	33.78679
Longitude:	-118.18668

Agency:	Long Beach Unified School District
Agency Address:	2425 Webster Avenue, Long Beach, CA 90810
Place/Project Type:	Construction - Other: Public Elementary School

Map ID  
Direction  
Distance  
Elevation

MAP FINDINGS

Site

Database(s)

EDR ID Number  
EPA ID Number

**ROOSEVELT ELEMENTARY SCHOOL (Continued)**

**S102806961**

SIC/NAICS: Not reported  
Region: 4  
Program: CONSTW  
Regulatory Measure Status: Terminated  
Regulatory Measure Type: Storm water construction  
Order Number: 2009-0009-DWQ  
WDID: 4 19C364095  
NPDES Number: CAS000002  
Adoption Date: Not reported  
Effective Date: 07/17/2012  
Termination Date: 03/20/2013  
Expiration/Review Date: Not reported  
Design Flow: Not reported  
Major/Minor: Not reported  
Complexity: Not reported  
TTWQ: Not reported  
Enforcement Actions within 5 years: 0  
Violations within 5 years: 0  
Latitude: 33.8746  
Longitude: -118.2017

**P100**  
**North**  
**1/2-1**  
**0.799 mi.**  
**4219 ft.**

**20TH STREET SCHOOL**  
**1777 EAST 20TH STREET**  
**SIGNAL HILL, CA 90806**

**ENVIROSTOR**  
**SCH**

**S105628552**  
**N/A**

**Site 2 of 2 in cluster P**

**Relative:**  
**Lower**

**ENVIROSTOR:**

**Actual:**  
**32 ft.**

Facility ID: 19760020  
Status: Certified  
Status Date: 06/28/2013  
Site Code: 404216  
Site Type: School Cleanup  
Site Type Detailed: School  
Acres: 1.99  
NPL: NO  
Regulatory Agencies: SMBRP  
Lead Agency: SMBRP  
Program Manager: Javier Hinojosa  
Supervisor: Javier Hinojosa  
Division Branch: Cleanup Chatsworth  
Assembly: 70  
Senate: 33  
Special Program: Not reported  
Restricted Use: NO  
Site Mgmt Req: NONE SPECIFIED  
Funding: School District  
Latitude: 33.79405  
Longitude: -118.1702  
APN: 7216010902, 7216011912, 7216011913  
Past Use: \* MISCELLANEOUS REPAIR SERVICES  
Potential COC: Asbestos Containing Materials (ACM Lead)  
Confirmed COC: NONE SPECIFIED  
Potential Description: SOIL  
Alias Name: 20TH STREET SCHOOL  
Alias Type: Alternate Name  
Alias Name: Jessie Elwin Nelson Academy  
Alias Type: Alternate Name

Map ID  
Direction  
Distance  
Elevation

MAP FINDINGS

Site

Database(s)

EDR ID Number  
EPA ID Number

**20TH STREET SCHOOL (Continued)**

**S105628552**

Alias Name: LONG BEACH UNIFIED SCHOOL DISTRICT  
Alias Type: Alternate Name  
Alias Name: LONG BEACH USD-PROPOSED 20TH ST SCHOOL  
Alias Type: Alternate Name  
Alias Name: 7216010902  
Alias Type: APN  
Alias Name: 7216011912  
Alias Type: APN  
Alias Name: 7216011913  
Alias Type: APN  
Alias Name: 404216  
Alias Type: Project Code (Site Code)  
Alias Name: 19760020  
Alias Type: Envirostor ID Number

Completed Info:

Completed Area Name: PROJECT WIDE  
Completed Sub Area Name: Not reported  
Completed Document Type: \* Public Participation  
Completed Date: 02/08/2002  
Comments: Not reported

Completed Area Name: PROJECT WIDE  
Completed Sub Area Name: Not reported  
Completed Document Type: Preliminary Endangerment Assessment Report  
Completed Date: 06/12/2001  
Comments: Final Approval Letter

Completed Area Name: PROJECT WIDE  
Completed Sub Area Name: Not reported  
Completed Document Type: 4.15 Request  
Completed Date: 07/23/2004  
Comments: Approved.

Completed Area Name: PROJECT WIDE  
Completed Sub Area Name: Not reported  
Completed Document Type: Other Report  
Completed Date: 08/13/2001  
Comments: Initial Study & Mitigated Negative Declaration

Completed Area Name: PROJECT WIDE  
Completed Sub Area Name: Not reported  
Completed Document Type: Design/Implementation Workplan  
Completed Date: 10/08/2009  
Comments: Not reported

Completed Area Name: PROJECT WIDE  
Completed Sub Area Name: Not reported  
Completed Document Type: Preliminary Endangerment Assessment Report  
Completed Date: 07/09/2002  
Comments: PEA Addendum submitted. Additional investigation and removal was eventually conducted.

Completed Area Name: PROJECT WIDE  
Completed Sub Area Name: Not reported  
Completed Document Type: Preliminary Endangerment Assessment Tech Memo  
Completed Date: 07/26/2004  
Comments: Additional info to the July 9, 2002 PEA Addendum requires no action

Map ID  
Direction  
Distance  
Elevation

MAP FINDINGS

Site

Database(s)

EDR ID Number  
EPA ID Number

**20TH STREET SCHOOL (Continued)**

**S105628552**

from DTSC.

Completed Area Name: PROJECT WIDE  
Completed Sub Area Name: Not reported  
Completed Document Type: Removal Action Completion Report  
Completed Date: 06/30/2011  
Comments: DTSC had previously determined that the Site, AKA the former GTE North property, required No Further Action. However, during a subsequent Site walk, the presence of a hydraulic lift and associated hydraulic tank were noted. Concurrent with the TMSRAI implementation at the 1778 E. 20th St. site, this hydraulic lift and associated hydraulic tank were removed under DTSC oversight. Also, affected soils surrounding this tank (containing hydraulic oil and no detectable Polychlorinated Biphenols) were excavated and disposed of off-Site. These activities contributed additional volume to soils that were not considered as part of the initial RAW, or included in the approved Revised TMSRAI which addressed only the southern Site parcel. Oversight costs were charged to the 1778 E. 20th St. project, AKA Jessie Elwin Nelson Academy.

Completed Area Name: PROJECT WIDE  
Completed Sub Area Name: Not reported  
Completed Document Type: Removal Action Workplan w/ESD  
Completed Date: 01/06/2012  
Comments: The site, AKA the former GTE North property, had previously received a No Further Action Required determination by DTSC. However, during a subsequent Site walk, the presence of a hydraulic lift and associated hydraulic tank were noted. Concurrent with the TMSRAI implementation, this hydraulic lift and associated hydraulic tank were removed under DTSC oversight. Also, affected soils surrounding this tank (containing hydraulic oil and no detectable Polychlorinated Biphenols) were excavated and disposed of off-Site. These activities contributed additional volume to soils that were not considered as part of the initial RAW, or included in the approved Revised TMSRAI which addressed only the southern Site parcel.

Completed Area Name: PROJECT WIDE  
Completed Sub Area Name: Not reported  
Completed Document Type: Cost Recovery Closeout Memo  
Completed Date: 12/14/2004  
Comments: Not reported

Completed Area Name: PROJECT WIDE  
Completed Sub Area Name: Not reported  
Completed Document Type: \* Public Participation  
Completed Date: 02/19/2002  
Comments: Not reported

Completed Area Name: PROJECT WIDE  
Completed Sub Area Name: Not reported  
Completed Document Type: Environmental Oversight Agreement  
Completed Date: 03/26/2001  
Comments: Not reported

Completed Area Name: PROJECT WIDE  
Completed Sub Area Name: Not reported  
Completed Document Type: Certification



Map ID  
Direction  
Distance  
Elevation

MAP FINDINGS

Site

Database(s)

EDR ID Number  
EPA ID Number

**20TH STREET SCHOOL (Continued)**

**S105628552**

Completed Date: 06/28/2013  
Comments: Completion of the removal action was conducted together with the oversight of the adjacent 1778 20th St. site and all oversight charges were billed to that site code under an agreement with the LBUSD. The site has been redeveloped and serves as a parking lot for the new Jessie Elwin Nelson Academy.

Future Area Name: Not reported  
Future Sub Area Name: Not reported  
Future Document Type: Not reported  
Future Due Date: Not reported  
Schedule Area Name: Not reported  
Schedule Sub Area Name: Not reported  
Schedule Document Type: Not reported  
Schedule Due Date: Not reported  
Schedule Revised Date: Not reported

**SCH:**

Facility ID: 19760020  
Site Type: School Cleanup  
Site Type Detail: School  
Site Mgmt. Req.: NONE SPECIFIED  
Acres: 1.99  
National Priorities List: NO  
Cleanup Oversight Agencies: SMBRP  
Lead Agency: SMBRP  
Lead Agency Description: DTSC - Site Cleanup Program  
Project Manager: Javier Hinojosa  
Supervisor: Javier Hinojosa  
Division Branch: Cleanup Chatsworth  
Site Code: 404216  
Assembly: 70  
Senate: 33  
Special Program Status: Not reported  
Status: Certified  
Status Date: 06/28/2013  
Restricted Use: NO  
Funding: School District  
Latitude: 33.79405  
Longitude: -118.1702  
APN: 7216010902, 7216011912, 7216011913  
Past Use: \* MISCELLANEOUS REPAIR SERVICES  
Potential COC: Asbestos Containing Materials (ACM, Lead  
Confirmed COC: NONE SPECIFIED  
Potential Description: SOIL  
Alias Name: 20TH STREET SCHOOL  
Alias Type: Alternate Name  
Alias Name: Jessie Elwin Nelson Academy  
Alias Type: Alternate Name  
Alias Name: LONG BEACH UNIFIED SCHOOL DISTRICT  
Alias Type: Alternate Name  
Alias Name: LONG BEACH USD-PROPOSED 20TH ST SCHOOL  
Alias Type: Alternate Name  
Alias Name: 7216010902  
Alias Type: APN  
Alias Name: 7216011912

Map ID  
Direction  
Distance  
Elevation

MAP FINDINGS

Site

Database(s)

EDR ID Number  
EPA ID Number

**20TH STREET SCHOOL (Continued)**

**S105628552**

Alias Type: APN  
Alias Name: 7216011913  
Alias Type: APN  
Alias Name: 404216  
Alias Type: Project Code (Site Code)  
Alias Name: 19760020  
Alias Type: Envirostor ID Number

Completed Info:

Completed Area Name: PROJECT WIDE  
Completed Sub Area Name: Not reported  
Completed Document Type: \* Public Participation  
Completed Date: 02/08/2002  
Comments: Not reported

Completed Area Name: PROJECT WIDE  
Completed Sub Area Name: Not reported  
Completed Document Type: Preliminary Endangerment Assessment Report  
Completed Date: 06/12/2001  
Comments: Final Approval Letter

Completed Area Name: PROJECT WIDE  
Completed Sub Area Name: Not reported  
Completed Document Type: 4.15 Request  
Completed Date: 07/23/2004  
Comments: Approved.

Completed Area Name: PROJECT WIDE  
Completed Sub Area Name: Not reported  
Completed Document Type: Other Report  
Completed Date: 08/13/2001  
Comments: Initial Study & Mitigated Negative Declaration

Completed Area Name: PROJECT WIDE  
Completed Sub Area Name: Not reported  
Completed Document Type: Design/Implementation Workplan  
Completed Date: 10/08/2009  
Comments: Not reported

Completed Area Name: PROJECT WIDE  
Completed Sub Area Name: Not reported  
Completed Document Type: Preliminary Endangerment Assessment Report  
Completed Date: 07/09/2002  
Comments: PEA Addendum submitted. Additional investigation and removal was eventually conducted.

Completed Area Name: PROJECT WIDE  
Completed Sub Area Name: Not reported  
Completed Document Type: Preliminary Endangerment Assessment Tech Memo  
Completed Date: 07/26/2004  
Comments: Additional info to the July 9, 2002 PEA Addendum requires no action from DTSC.

Completed Area Name: PROJECT WIDE  
Completed Sub Area Name: Not reported  
Completed Document Type: Removal Action Completion Report  
Completed Date: 06/30/2011  
Comments: DTSC had previously determined that the Site, AKA the former GTE

Map ID  
Direction  
Distance  
Elevation

MAP FINDINGS

Site

Database(s)

EDR ID Number  
EPA ID Number

**20TH STREET SCHOOL (Continued)**

**S105628552**

North property, required No Further Action. However, during a subsequent Site walk, the presence of a hydraulic lift and associated hydraulic tank were noted. Concurrent with the TMSRAI implementation at the 1778 E. 20th St. site, this hydraulic lift and associated hydraulic tank were removed under DTSC oversight. Also, affected soils surrounding this tank (containing hydraulic oil and no detectable Polychlorinated Biphenols) were excavated and disposed of off-Site. These activities contributed additional volume to soils that were not considered as part of the initial RAW, or included in the approved Revised TMSRAI which addressed only the southern Site parcel. Oversight costs were charged to the 1778 E. 20th St. project, AKA Jessie Elwin Nelson Academy.

Completed Area Name: PROJECT WIDE  
Completed Sub Area Name: Not reported  
Completed Document Type: Removal Action Workplan w/ESD  
Completed Date: 01/06/2012  
Comments: The site, AKA the former GTE North property, had previously received a No Further Action Required determination by DTSC. However, during a subsequent Site walk, the presence of a hydraulic lift and associated hydraulic tank were noted. Concurrent with the TMSRAI implementation, this hydraulic lift and associated hydraulic tank were removed under DTSC oversight. Also, affected soils surrounding this tank (containing hydraulic oil and no detectable Polychlorinated Biphenols) were excavated and disposed of off-Site. These activities contributed additional volume to soils that were not considered as part of the initial RAW, or included in the approved Revised TMSRAI which addressed only the southern Site parcel.

Completed Area Name: PROJECT WIDE  
Completed Sub Area Name: Not reported  
Completed Document Type: Cost Recovery Closeout Memo  
Completed Date: 12/14/2004  
Comments: Not reported

Completed Area Name: PROJECT WIDE  
Completed Sub Area Name: Not reported  
Completed Document Type: \* Public Participation  
Completed Date: 02/19/2002  
Comments: Not reported

Completed Area Name: PROJECT WIDE  
Completed Sub Area Name: Not reported  
Completed Document Type: Environmental Oversight Agreement  
Completed Date: 03/26/2001  
Comments: Not reported

Completed Area Name: PROJECT WIDE  
Completed Sub Area Name: Not reported  
Completed Document Type: Certification  
Completed Date: 06/28/2013  
Comments: Completion of the removal action was conducted together with the oversight of the adjacent 1778 20th St. site and all oversight charges were billed to that site code under an agreement with the LBUSD. The site has been redeveloped and serves as a parking lot for the new Jessie Elwin Nelson Academy.

Map ID  
Direction  
Distance  
Elevation

MAP FINDINGS

Site

Database(s)

EDR ID Number  
EPA ID Number

**20TH STREET SCHOOL (Continued)**

**S105628552**

Future Area Name: Not reported  
Future Sub Area Name: Not reported  
Future Document Type: Not reported  
Future Due Date: Not reported  
Schedule Area Name: Not reported  
Schedule Sub Area Name: Not reported  
Schedule Document Type: Not reported  
Schedule Due Date: Not reported  
Schedule Revised Date: Not reported

**101**  
**North**  
**1/2-1**  
**0.806 mi.**  
**4257 ft.**

**CHEMOIL REFINING CORP.**  
**2020 WALNUT AVENUE**  
**SIGNAL HILL, CA 90806**

**ENVIROSTOR**  
**CPS-SLIC**  
**CHMIRS**

**S100278394**  
**N/A**

**Relative:**  
**Lower**

**Actual:**  
**23 ft.**

**ENVIROSTOR:**

Facility ID: 19290040  
Status: Refer: RWQCB  
Status Date: 03/06/1995  
Site Code: 400095  
Site Type: Historical  
Site Type Detailed: \* Historical  
Acres: Not reported  
NPL: NO  
Regulatory Agencies: NONE SPECIFIED  
Lead Agency: NONE SPECIFIED  
Program Manager: Not reported  
Supervisor: \* Mmonroy  
Division Branch: Cleanup Cypress  
Assembly: 70  
Senate: 33  
Special Program: \* Site Char & Assess Grant (CERCLA 104)  
Restricted Use: NO  
Site Mgmt Req: NONE SPECIFIED  
Funding: Not reported  
Latitude: 33.79416  
Longitude: -118.1722  
APN: NONE SPECIFIED  
Past Use: NONE SPECIFIED  
Potential COC: \* HYDROCARBON SOLVENTS \* OIL/WATER SEPARATION SLUDGE \* OTHER STILL  
BOTTOM WASTE \* TANK BOTTOM WASTES \* UNSPECIFIED AQUEOUS SOLUTION \*  
WASTE OIL & MIXED OIL  
Confirmed COC: NONE SPECIFIED  
Potential Description: NONE SPECIFIED  
Alias Name: MACMILLAN RING-FREE OIL CO INC (1)  
Alias Type: Alternate Name  
Alias Name: CAD008249435  
Alias Type: EPA Identification Number  
Alias Name: 110018952579  
Alias Type: EPA (FRS #)  
Alias Name: 400095  
Alias Type: Project Code (Site Code)  
Alias Name: 19290040  
Alias Type: Envirostor ID Number

**Completed Info:**

Completed Area Name: PROJECT WIDE

Map ID  
Direction  
Distance  
Elevation

MAP FINDINGS

Site

Database(s)

EDR ID Number  
EPA ID Number

**CHEMOIL REFINING CORP. (Continued)**

**S100278394**

Completed Sub Area Name: Not reported  
Completed Document Type: \* Discovery  
Completed Date: 04/30/1980  
Comments: Facility Identified: IW Survey Questionnaire 12580. Questionnaire  
Received: More than 1,000 gallons/year waste.

Completed Area Name: PROJECT WIDE  
Completed Sub Area Name: Not reported  
Completed Document Type: Site Screening  
Completed Date: 03/06/1995  
Comments: Database Validation Program confirms NFA for DTSC.

Completed Area Name: PROJECT WIDE  
Completed Sub Area Name: Not reported  
Completed Document Type: Site Screening  
Completed Date: 06/03/1991  
Comments: Site should remain a BEP RWQCB LEAD PROJECT.

Future Area Name: Not reported  
Future Sub Area Name: Not reported  
Future Document Type: Not reported  
Future Due Date: Not reported  
Schedule Area Name: Not reported  
Schedule Sub Area Name: Not reported  
Schedule Document Type: Not reported  
Schedule Due Date: Not reported  
Schedule Revised Date: Not reported

Facility ID: 71002155  
Status: Refer: Other Agency  
Status Date: Not reported  
Site Code: Not reported  
Site Type: Tiered Permit  
Site Type Detailed: Tiered Permit  
Acres: Not reported  
NPL: NO  
Regulatory Agencies: NONE SPECIFIED  
Lead Agency: NONE SPECIFIED  
Program Manager: Not reported  
Supervisor: Not reported  
Division Branch: Cleanup Chatsworth  
Assembly: 70  
Senate: 33  
Special Program: Not reported  
Restricted Use: NO  
Site Mgmt Req: NONE SPECIFIED  
Funding: Not reported  
Latitude: 33.79448  
Longitude: -118.1719  
APN: NONE SPECIFIED  
Past Use: NONE SPECIFIED  
Potential COC: NONE SPECIFIED  
Confirmed COC: NONE SPECIFIED  
Potential Description: NONE SPECIFIED  
Alias Name: CAD008249435  
Alias Type: EPA Identification Number  
Alias Name: 110018952579

Map ID  
Direction  
Distance  
Elevation

MAP FINDINGS

Site

Database(s)

EDR ID Number  
EPA ID Number

**CHEMOIL REFINING CORP. (Continued)**

**S100278394**

Alias Type: EPA (FRS #)  
Alias Name: 71002155  
Alias Type: Envirostor ID Number

**Completed Info:**

Completed Area Name: Not reported  
Completed Sub Area Name: Not reported  
Completed Document Type: Not reported  
Completed Date: Not reported  
Comments: Not reported

Future Area Name: Not reported  
Future Sub Area Name: Not reported  
Future Document Type: Not reported  
Future Due Date: Not reported  
Schedule Area Name: Not reported  
Schedule Sub Area Name: Not reported  
Schedule Document Type: Not reported  
Schedule Due Date: Not reported  
Schedule Revised Date: Not reported

**CPS-SLIC:**

Region: STATE  
**Facility Status:** **Open - Assessment & Interim Remedial Action**  
Status Date: 02/02/2010  
Global Id: SL2047W2348  
Lead Agency: LOS ANGELES RWQCB (REGION 4)  
Lead Agency Case Number: Not reported  
Latitude: 33.794797  
Longitude: -118.170993  
Case Type: Cleanup Program Site  
Case Worker: JYP  
Local Agency: Not reported  
RB Case Number: 0453A  
File Location: Regional Board  
Potential Media Affected: Aquifer used for drinking water supply, Soil, Soil Vapor, Under Investigation

Potential Contaminants of Concern: Not reported

Site History: The former Chemoil refinery site encompasses two parcels: the Eastern Parcel encompasses approximately 2.5 and the Western Parcel encompasses approximately 5.7 acres. The Subject Property is situated in what is referred to as the Civic Center Neighborhood, and has been an open field since 2001. Subsurface investigations have been performed since 1985. Previous site investigations indicate that hydrocarbon-impacted soil extends from ground surface to the water table (approximately 17 feet to 42 feet below ground surface). Dissolved hydrocarbons (TPH diesel, TPH gasoline, benzene and several volatile and semi-volatile organic compounds) were reported in groundwater beneath the Subject Property with a general flow toward the south. The extent of light non-aqueous phase hydrocarbon liquid (LNAPL) has not been fully delineated beneath the Subject Property. RWQCB has directed the property owner to submit a technical report for soil and groundwater remediation pursuant to California Water Code Section 13267 Order. The property owner proosed a remedial design of a flow-through barrier along the western and southern boundaries, which is an in-situ bioremediation process of soil and groundwater remediation to degrade petroleum hydrocarbons in the

Map ID  
Direction  
Distance  
Elevation

MAP FINDINGS

Site

Database(s)

EDR ID Number  
EPA ID Number

**CHEMOIL REFINING CORP. (Continued)**

**S100278394**

subsurface. The Regional Board approved this interim remedial action plan (IRAP) on December 7, 2012. Implementation of the IRAP is on-going at the Site.

[Click here to access the California GeoTracker records for this facility:](#)

**CHMIRS:**

OES Incident Number:	120068
OES notification:	Not reported
OES Date:	Not reported
OES Time:	Not reported
<b>Date Completed:</b>	<b>28-OCT-91</b>
Property Use:	767
Agency Id Number:	19620
Agency Incident Number:	H-051-91
Time Notified:	1900
Time Completed:	2200
Surrounding Area:	400
Estimated Temperature:	50
Property Management:	P
More Than Two Substances Involved?:	N
Resp Agency Personnel # Of Decontaminated:	0
Responding Agency Personnel # Of Injuries:	0
Responding Agency Personnel # Of Fatalities:	0
Others Number Of Decontaminated:	0
Others Number Of Injuries:	0
Others Number Of Fatalities:	0
Vehicle Make/year:	Not reported
Vehicle License Number:	Not reported
Vehicle State:	Not reported
Vehicle Id Number:	Not reported
CA DOT PUC/ICC Number:	Not reported
Company Name:	Not reported
Reporting Officer Name/ID:	J. PETERSON 48
Report Date:	12-NOV-91
Facility Telephone:	213 426-7311
Waterway Involved:	Not reported
Waterway:	Not reported
Spill Site:	Not reported
Cleanup By:	Not reported
Containment:	Not reported
What Happened:	Not reported
Type:	Not reported
Measure:	Not reported
Other:	Not reported
Date/Time:	Not reported
Year:	88-92
Agency:	Not reported
Incident Date:	28-OCT-91
Admin Agency:	Not reported
Amount:	Not reported
Contained:	Not reported
Site Type:	Not reported
E Date:	07-AUG-92
Substance:	Not reported
Unknown:	Not reported
Substance #2:	Not reported

Map ID  
Direction  
Distance  
Elevation

MAP FINDINGS

Site

Database(s)

EDR ID Number  
EPA ID Number

**CHEMOIL REFINING CORP. (Continued)**

**S100278394**

Substance #3:	Not reported
Evacuations:	Not reported
Number of Injuries:	Not reported
Number of Fatalities:	Not reported
#1 Pipeline:	Not reported
#2 Pipeline:	Not reported
#3 Pipeline:	Not reported
#1 Vessel >= 300 Tons:	Not reported
#2 Vessel >= 300 Tons:	Not reported
#3 Vessel >= 300 Tons:	Not reported
Evacs:	Not reported
Injuries:	Not reported
Fatals:	Not reported
Comments:	Y
Description:	Not reported

102  
WNW  
1/2-1  
0.831 mi.  
4389 ft.

**ROOSEVELT ELEMENTARY SCHOOL**  
**1574 LINDEN AVENUE**  
**LONG BEACH, CA 90813**

**ENVIROSTOR**  
**SCH** **S118756600**  
**N/A**

**Relative:**  
**Higher**

**Actual:**  
**35 ft.**

**ENVIROSTOR:**

Facility ID:	19820124
Status:	No Action Required
Status Date:	02/11/2000
Site Code:	404028
Site Type:	School Investigation
Site Type Detailed:	School
Acres:	Not reported
NPL:	NO
Regulatory Agencies:	SMBRP
Lead Agency:	SMBRP
Program Manager:	Not reported
Supervisor:	Mark Malinowski
Division Branch:	Southern California Schools & Brownfields Outreach
Assembly:	70
Senate:	33
Special Program:	Not reported
Restricted Use:	NO
Site Mgmt Req:	NONE SPECIFIED
Funding:	School District
Latitude:	33.78647
Longitude:	-118.1858
APN:	NONE SPECIFIED
Past Use:	* EDUCATIONAL SERVICES
Potential COC:	NONE SPECIFIED No Contaminants found
Confirmed COC:	NONE SPECIFIED
Potential Description:	NMA
Alias Name:	LONG BEACH USD-ROOSEVELT ELEM/CDE
Alias Type:	Alternate Name
Alias Name:	LONG BEACH USD-THEO.ROOSEVELT ELEM./VCA
Alias Type:	Alternate Name
Alias Name:	404028
Alias Type:	Project Code (Site Code)
Alias Name:	19820124
Alias Type:	Envirostor ID Number



Map ID  
Direction  
Distance  
Elevation

MAP FINDINGS

Site

Database(s)

EDR ID Number  
EPA ID Number

**ROOSEVELT ELEMENTARY SCHOOL (Continued)**

**S118756600**

Completed Info:

Completed Area Name: PROJECT WIDE  
Completed Sub Area Name: Not reported  
Completed Document Type: Site Inspections/Visit (Non LUR)  
Completed Date: 02/04/2000  
Comments: Not reported

Completed Area Name: PROJECT WIDE  
Completed Sub Area Name: Not reported  
Completed Document Type: Phase 1  
Completed Date: 02/11/2000  
Comments: Not reported

Completed Area Name: PROJECT WIDE  
Completed Sub Area Name: Not reported  
Completed Document Type: Cost Recovery Closeout Memo  
Completed Date: 06/29/2000  
Comments: Not reported

Future Area Name: Not reported  
Future Sub Area Name: Not reported  
Future Document Type: Not reported  
Future Due Date: Not reported  
Schedule Area Name: Not reported  
Schedule Sub Area Name: Not reported  
Schedule Document Type: Not reported  
Schedule Due Date: Not reported  
Schedule Revised Date: Not reported

SCH:

Facility ID: 19820124  
Site Type: School Investigation  
Site Type Detail: School  
Site Mgmt. Req.: NONE SPECIFIED  
Acres: Not reported  
National Priorities List: NO  
Cleanup Oversight Agencies: SMBRP  
Lead Agency: SMBRP  
Lead Agency Description: DTSC - Site Cleanup Program  
Project Manager: Not reported  
Supervisor: Mark Malinowski  
Division Branch: Southern California Schools & Brownfields Outreach  
Site Code: 404028  
Assembly: 70  
Senate: 33  
Special Program Status: Not reported  
Status: No Action Required  
Status Date: 02/11/2000  
Restricted Use: NO  
Funding: School District  
Latitude: 33.78647  
Longitude: -118.1858  
APN: NONE SPECIFIED  
Past Use: \* EDUCATIONAL SERVICES  
Potential COC: NONE SPECIFIED, No Contaminants found

Map ID  
Direction  
Distance  
Elevation

MAP FINDINGS

Site

Database(s)

EDR ID Number  
EPA ID Number

**ROOSEVELT ELEMENTARY SCHOOL (Continued)**

**S118756600**

Confirmed COC: NONE SPECIFIED  
Potential Description: NMA  
Alias Name: LONG BEACH USD-ROOSEVELT ELEM/CDE  
Alias Type: Alternate Name  
Alias Name: LONG BEACH USD-THEO.ROOSEVELT ELEM./VCA  
Alias Type: Alternate Name  
Alias Name: 404028  
Alias Type: Project Code (Site Code)  
Alias Name: 19820124  
Alias Type: Envirostor ID Number

**Completed Info:**

Completed Area Name: PROJECT WIDE  
Completed Sub Area Name: Not reported  
Completed Document Type: Site Inspections/Visit (Non LUR)  
Completed Date: 02/04/2000  
Comments: Not reported

Completed Area Name: PROJECT WIDE  
Completed Sub Area Name: Not reported  
Completed Document Type: Phase 1  
Completed Date: 02/11/2000  
Comments: Not reported

Completed Area Name: PROJECT WIDE  
Completed Sub Area Name: Not reported  
Completed Document Type: Cost Recovery Closeout Memo  
Completed Date: 06/29/2000  
Comments: Not reported

Future Area Name: Not reported  
Future Sub Area Name: Not reported  
Future Document Type: Not reported  
Future Due Date: Not reported  
Schedule Area Name: Not reported  
Schedule Sub Area Name: Not reported  
Schedule Document Type: Not reported  
Schedule Due Date: Not reported  
Schedule Revised Date: Not reported

103  
ENE  
1/2-1  
0.836 mi.  
4414 ft.

**ROBERT E. LEE SCHOOL SITE**  
**1620 TEMPLE AVENUE**  
**LONG BEACH, CA 90804**

**ENVIROSTOR S118756567**  
**SCH N/A**

**Relative:**  
**Higher**  
**Actual:**  
**53 ft.**

ENVIROSTOR:  
Facility ID: 19820022  
Status: No Action Required  
Status Date: 02/11/2000  
Site Code: 404076  
Site Type: School Investigation  
Site Type Detailed: School  
Acres: Not reported  
NPL: NO  
Regulatory Agencies: SMBRP  
Lead Agency: SMBRP  
Program Manager: Not reported

Map ID  
Direction  
Distance  
Elevation

MAP FINDINGS

Site

Database(s)

EDR ID Number  
EPA ID Number

**ROBERT E. LEE SCHOOL SITE (Continued)**

**S118756567**

Supervisor: Mark Malinowski  
Division Branch: Southern California Schools & Brownfields Outreach  
Assembly: 70  
Senate: 33  
Special Program: Not reported  
Restricted Use: NO  
Site Mgmt Req: NONE SPECIFIED  
Funding: School District  
Latitude: 33.78759  
Longitude: -118.1585  
APN: NONE SPECIFIED  
Past Use: \* EDUCATIONAL SERVICES  
Potential COC: NONE SPECIFIED No Contaminants found  
Confirmed COC: NONE SPECIFIED  
Potential Description: NMA  
Alias Name: LONG BEACH UNIFIED SCHOOL DISTRICT  
Alias Type: Alternate Name  
Alias Name: LONG BEACH USD-ROBERT E. LEE ELEM/VCA  
Alias Type: Alternate Name  
Alias Name: LONG BEACH USD-ROBERT E. LEE SCHOOL/CDE  
Alias Type: Alternate Name  
Alias Name: ROBERT E. LEE SCHOOL SITE  
Alias Type: Alternate Name  
Alias Name: 110002699866  
Alias Type: EPA (FRS #)  
Alias Name: 404027  
Alias Type: Project Code (Site Code)  
Alias Name: 404076  
Alias Type: Project Code (Site Code)  
Alias Name: 19820022  
Alias Type: Envirostor ID Number

**Completed Info:**

Completed Area Name: PROJECT WIDE  
Completed Sub Area Name: Not reported  
Completed Document Type: Phase 1  
Completed Date: 02/11/2000  
Comments: Not reported

Completed Area Name: PROJECT WIDE  
Completed Sub Area Name: Not reported  
Completed Document Type: Cost Recovery Closeout Memo  
Completed Date: 06/29/2000  
Comments: Not reported

Completed Area Name: PROJECT WIDE  
Completed Sub Area Name: Not reported  
Completed Document Type: Site Inspections/Visit (Non LUR)  
Completed Date: 02/04/2000  
Comments: Not reported

Future Area Name: Not reported  
Future Sub Area Name: Not reported  
Future Document Type: Not reported  
Future Due Date: Not reported  
Schedule Area Name: Not reported  
Schedule Sub Area Name: Not reported  
Schedule Document Type: Not reported

Map ID  
Direction  
Distance  
Elevation

MAP FINDINGS

Site

Database(s)

EDR ID Number  
EPA ID Number

**ROBERT E. LEE SCHOOL SITE (Continued)**

**S118756567**

Schedule Due Date: Not reported  
Schedule Revised Date: Not reported

**SCH:**

Facility ID: 19820022  
Site Type: School Investigation  
Site Type Detail: School  
Site Mgmt. Req.: NONE SPECIFIED  
Acres: Not reported  
National Priorities List: NO  
Cleanup Oversight Agencies: SMBRP  
Lead Agency: SMBRP  
Lead Agency Description: DTSC - Site Cleanup Program  
Project Manager: Not reported  
Supervisor: Mark Malinowski  
Division Branch: Southern California Schools & Brownfields Outreach  
Site Code: 404076  
Assembly: 70  
Senate: 33  
Special Program Status: Not reported  
Status: No Action Required  
Status Date: 02/11/2000  
Restricted Use: NO  
Funding: School District  
Latitude: 33.78759  
Longitude: -118.1585  
APN: NONE SPECIFIED  
Past Use: \* EDUCATIONAL SERVICES  
Potential COC: NONE SPECIFIED, No Contaminants found  
Confirmed COC: NONE SPECIFIED  
Potential Description: NMA  
Alias Name: LONG BEACH UNIFIED SCHOOL DISTRICT  
Alias Type: Alternate Name  
Alias Name: LONG BEACH USD-ROBERT E. LEE ELEM/VCA  
Alias Type: Alternate Name  
Alias Name: LONG BEACH USD-ROBERT E. LEE SCHOOL/CDE  
Alias Type: Alternate Name  
Alias Name: ROBERT E. LEE SCHOOL SITE  
Alias Type: Alternate Name  
Alias Name: 110002699866  
Alias Type: EPA (FRS #)  
Alias Name: 404027  
Alias Type: Project Code (Site Code)  
Alias Name: 404076  
Alias Type: Project Code (Site Code)  
Alias Name: 19820022  
Alias Type: Envirostor ID Number

**Completed Info:**

Completed Area Name: PROJECT WIDE  
Completed Sub Area Name: Not reported  
Completed Document Type: Phase 1  
Completed Date: 02/11/2000  
Comments: Not reported

Completed Area Name: PROJECT WIDE

Map ID  
Direction  
Distance  
Elevation

MAP FINDINGS

Site

Database(s)

EDR ID Number  
EPA ID Number

**ROBERT E. LEE SCHOOL SITE (Continued)**

**S118756567**

Completed Sub Area Name: Not reported  
Completed Document Type: Cost Recovery Closeout Memo  
Completed Date: 06/29/2000  
Comments: Not reported

Completed Area Name: PROJECT WIDE  
Completed Sub Area Name: Not reported  
Completed Document Type: Site Inspections/Visit (Non LUR)  
Completed Date: 02/04/2000  
Comments: Not reported

Future Area Name: Not reported  
Future Sub Area Name: Not reported  
Future Document Type: Not reported  
Future Due Date: Not reported  
Schedule Area Name: Not reported  
Schedule Sub Area Name: Not reported  
Schedule Document Type: Not reported  
Schedule Due Date: Not reported  
Schedule Revised Date: Not reported

104  
WSW  
1/2-1  
0.848 mi.  
4477 ft.

532 E. 7TH  
LONG BEACH, CA 90813

Notify 65 S100178496  
N/A

Relative:  
Higher  
Actual:  
39 ft.

NOTIFY 65:  
Date Reported: Not reported  
Staff Initials: Not reported  
Board File Number: Not reported  
Facility Type: Not reported  
Discharge Date: Not reported  
Issue Date: Not reported  
Incident Description: Not reported

105  
SW  
1/2-1  
0.976 mi.  
5153 ft.

BROADWAY/GOLDEN AVENUE PROPERTY  
BROADWAY AVENUE/GOLDEN AVENUE  
LONG BEACH, CA 90802

ENVIROSTOR S106153043  
SCH N/A

Relative:  
Higher  
Actual:  
40 ft.

ENVIROSTOR:  
Facility ID: 19880010  
Status: No Further Action  
Status Date: 01/13/2004  
Site Code: 404254  
Site Type: School Investigation  
Site Type Detailed: School  
Acres: 2.6  
NPL: NO  
Regulatory Agencies: DTSC  
Lead Agency: DTSC  
Program Manager: Amit Pathak  
Supervisor: Shahir Haddad  
Division Branch: Southern California Schools & Brownfields Outreach

Map ID  
Direction  
Distance  
Elevation

MAP FINDINGS

Site

Database(s)

EDR ID Number  
EPA ID Number

**BROADWAY/GOLDEN AVENUE PROPERTY (Continued)**

**S106153043**

Assembly: 70  
Senate: 33  
Special Program: Not reported  
Restricted Use: NO  
Site Mgmt Req: NONE SPECIFIED  
Funding: School District  
Latitude: 33.77003  
Longitude: -118.1824  
APN: NONE SPECIFIED  
Past Use: RESIDENTIAL AREA  
Potential COC: Lead  
Confirmed COC: NONE SPECIFIED  
Potential Description: SOIL  
Alias Name: BROADWAY/GOLDEN AVENUE PROPERTY  
Alias Type: Alternate Name  
Alias Name: LONG BEACH USD-BROADWAY/GOLDEN AV PRPRTY  
Alias Type: Alternate Name  
Alias Name: 404254  
Alias Type: Project Code (Site Code)  
Alias Name: 19880010  
Alias Type: Envirostor ID Number

**Completed Info:**

Completed Area Name: PROJECT WIDE  
Completed Sub Area Name: Not reported  
Completed Document Type: Phase 1  
Completed Date: 11/14/2001  
Comments: Not reported

Completed Area Name: PROJECT WIDE  
Completed Sub Area Name: Not reported  
Completed Document Type: Supplemental Site Investigation Report  
Completed Date: 03/18/2004  
Comments: Not reported

Completed Area Name: PROJECT WIDE  
Completed Sub Area Name: Not reported  
Completed Document Type: Voluntary Cleanup Agreement  
Completed Date: 01/13/2004  
Comments: Not reported

Completed Area Name: PROJECT WIDE  
Completed Sub Area Name: Not reported  
Completed Document Type: Cost Recovery Closeout Memo  
Completed Date: 05/18/2004  
Comments: Not reported

Future Area Name: Not reported  
Future Sub Area Name: Not reported  
Future Document Type: Not reported  
Future Due Date: Not reported  
Schedule Area Name: Not reported  
Schedule Sub Area Name: Not reported  
Schedule Document Type: Not reported  
Schedule Due Date: Not reported  
Schedule Revised Date: Not reported

Map ID  
Direction  
Distance  
Elevation

MAP FINDINGS

Site

Database(s)

EDR ID Number  
EPA ID Number

**BROADWAY/GOLDEN AVENUE PROPERTY (Continued)**

**S106153043**

SCH:

Facility ID: 19880010  
Site Type: School Investigation  
Site Type Detail: School  
Site Mgmt. Req.: NONE SPECIFIED  
Acres: 2.6  
National Priorities List: NO  
Cleanup Oversight Agencies: DTSC  
Lead Agency: DTSC  
Lead Agency Description: \* DTSC  
Project Manager: Amit Pathak  
Supervisor: Shahir Haddad  
Division Branch: Southern California Schools & Brownfields Outreach  
Site Code: 404254  
Assembly: 70  
Senate: 33  
Special Program Status: Not reported  
Status: No Further Action  
Status Date: 01/13/2004  
Restricted Use: NO  
Funding: School District  
Latitude: 33.77003  
Longitude: -118.1824  
APN: NONE SPECIFIED  
Past Use: RESIDENTIAL AREA  
Potential COC: Lead  
Confirmed COC: NONE SPECIFIED  
Potential Description: SOIL  
Alias Name: BROADWAY/GOLDEN AVENUE PROPERTY  
Alias Type: Alternate Name  
Alias Name: LONG BEACH USD-BROADWAY/GOLDEN AV PRPRTY  
Alias Type: Alternate Name  
Alias Name: 404254  
Alias Type: Project Code (Site Code)  
Alias Name: 19880010  
Alias Type: Envirostor ID Number

Completed Info:

Completed Area Name: PROJECT WIDE  
Completed Sub Area Name: Not reported  
Completed Document Type: Phase 1  
Completed Date: 11/14/2001  
Comments: Not reported

Completed Area Name: PROJECT WIDE  
Completed Sub Area Name: Not reported  
Completed Document Type: Supplemental Site Investigation Report  
Completed Date: 03/18/2004  
Comments: Not reported

Completed Area Name: PROJECT WIDE  
Completed Sub Area Name: Not reported  
Completed Document Type: Voluntary Cleanup Agreement  
Completed Date: 01/13/2004  
Comments: Not reported

Map ID  
Direction  
Distance  
Elevation

MAP FINDINGS

Site

Database(s)

EDR ID Number  
EPA ID Number

**BROADWAY/GOLDEN AVENUE PROPERTY (Continued)**

**S106153043**

Completed Area Name: PROJECT WIDE  
Completed Sub Area Name: Not reported  
Completed Document Type: Cost Recovery Closeout Memo  
Completed Date: 05/18/2004  
Comments: Not reported

Future Area Name: Not reported  
Future Sub Area Name: Not reported  
Future Document Type: Not reported  
Future Due Date: Not reported  
Schedule Area Name: Not reported  
Schedule Sub Area Name: Not reported  
Schedule Document Type: Not reported  
Schedule Due Date: Not reported  
Schedule Revised Date: Not reported

**106**  
**East**  
**1/2-1**  
**0.991 mi.**  
**5231 ft.**

**CARL'S AUTO BODY, INC.**  
**1101 OBISPO AVENUE**  
**LONG BEACH, CA 90804**

**ENVIROSTOR** **S103622735**  
**N/A**

**Relative:**  
**Higher**  
**Actual:**  
**44 ft.**

ENVIROSTOR:  
Facility ID: 19750075  
Status: Refer: Other Agency  
Status Date: 01/18/1995  
Site Code: Not reported  
Site Type: Historical  
Site Type Detailed: \* Historical  
Acres: Not reported  
NPL: NO  
Regulatory Agencies: NONE SPECIFIED  
Lead Agency: NONE SPECIFIED  
Program Manager: Not reported  
Supervisor: \* Mmonroy  
Division Branch: Cleanup Cypress  
Assembly: 70  
Senate: 33  
Special Program: Not reported  
Restricted Use: NO  
Site Mgmt Req: NONE SPECIFIED  
Funding: Not reported  
Latitude: 33.78088  
Longitude: -118.1548  
APN: NONE SPECIFIED  
Past Use: NONE SPECIFIED  
Potential COC: NONE SPECIFIED  
Confirmed COC: NONE SPECIFIED  
Potential Description: NONE SPECIFIED  
Alias Name: CAD981641640  
Alias Type: EPA Identification Number  
Alias Name: 110002735942  
Alias Type: EPA (FRS #)  
Alias Name: 19750075  
Alias Type: Envirostor ID Number  
Completed Info:  
Completed Area Name: PROJECT WIDE



Map ID  
Direction  
Distance  
Elevation

MAP FINDINGS

Site

Database(s)

EDR ID Number  
EPA ID Number

**CARL'S AUTO BODY, INC. (Continued)**

**S103622735**

Completed Sub Area Name: Not reported  
Completed Document Type: Site Screening  
Completed Date: 01/18/1995  
Comments: Database Validation Program confirms NFA for DTSC.

Completed Area Name: PROJECT WIDE  
Completed Sub Area Name: Not reported  
Completed Document Type: Site Screening  
Completed Date: 06/17/1993  
Comments: The EPA PA was screened by Region 4 staff; recommendation of PEARL to see if the site qualifies for State involvement.

Future Area Name: Not reported  
Future Sub Area Name: Not reported  
Future Document Type: Not reported  
Future Due Date: Not reported  
Schedule Area Name: Not reported  
Schedule Sub Area Name: Not reported  
Schedule Document Type: Not reported  
Schedule Due Date: Not reported  
Schedule Revised Date: Not reported

Count: 4 records.

ORPHAN SUMMARY

City	EDR ID	Site Name	Site Address	Zip	Database(s)
LONG BEACH	S105911442	GLENN E. THOMAS AUTO (FORMER)	340 ANAHEIM	90813	CPS-SLIC
LONG BEACH	S102057754	ARATEX SERVICES (ARAMARK)	702 ANAHEIM ST W	90813	LUST
LONG BEACH	S111076046	PUBLIC SERVICE TRANSFER STATION #1	EAST SIDE OF 710 FWY BETWEEN A	90806	SWF/LF
SIGNAL HILL	S106386925	TOWN CENTER WEST - COMMERCIAL SITE	CHERRY	90806	CPS-SLIC

# GOVERNMENT RECORDS SEARCHED / DATA CURRENCY TRACKING

To maintain currency of the following federal and state databases, EDR contacts the appropriate governmental agency on a monthly or quarterly basis, as required.

**Number of Days to Update:** Provides confirmation that EDR is reporting records that have been updated within 90 days from the date the government agency made the information available to the public.

## STANDARD ENVIRONMENTAL RECORDS

### ***Federal NPL site list***

#### **NPL: National Priority List**

National Priorities List (Superfund). The NPL is a subset of CERCLIS and identifies over 1,200 sites for priority cleanup under the Superfund Program. NPL sites may encompass relatively large areas. As such, EDR provides polygon coverage for over 1,000 NPL site boundaries produced by EPA's Environmental Photographic Interpretation Center (EPIC) and regional EPA offices.

Date of Government Version: 12/12/2018	Source: EPA
Date Data Arrived at EDR: 12/28/2018	Telephone: N/A
Date Made Active in Reports: 01/11/2019	Last EDR Contact: 12/28/2018
Number of Days to Update: 14	Next Scheduled EDR Contact: 04/15/2019
	Data Release Frequency: Quarterly

#### **NPL Site Boundaries**

##### **Sources:**

EPA's Environmental Photographic Interpretation Center (EPIC)  
Telephone: 202-564-7333

EPA Region 1  
Telephone 617-918-1143

EPA Region 6  
Telephone: 214-655-6659

EPA Region 3  
Telephone 215-814-5418

EPA Region 7  
Telephone: 913-551-7247

EPA Region 4  
Telephone 404-562-8033

EPA Region 8  
Telephone: 303-312-6774

EPA Region 5  
Telephone 312-886-6686

EPA Region 9  
Telephone: 415-947-4246

EPA Region 10  
Telephone 206-553-8665

#### **Proposed NPL: Proposed National Priority List Sites**

A site that has been proposed for listing on the National Priorities List through the issuance of a proposed rule in the Federal Register. EPA then accepts public comments on the site, responds to the comments, and places on the NPL those sites that continue to meet the requirements for listing.

Date of Government Version: 12/12/2018	Source: EPA
Date Data Arrived at EDR: 12/28/2018	Telephone: N/A
Date Made Active in Reports: 01/11/2019	Last EDR Contact: 12/28/2018
Number of Days to Update: 14	Next Scheduled EDR Contact: 04/15/2019
	Data Release Frequency: Quarterly

#### **NPL LIENS: Federal Superfund Liens**

Federal Superfund Liens. Under the authority granted the USEPA by CERCLA of 1980, the USEPA has the authority to file liens against real property in order to recover remedial action expenditures or when the property owner received notification of potential liability. USEPA compiles a listing of filed notices of Superfund Liens.

## GOVERNMENT RECORDS SEARCHED / DATA CURRENCY TRACKING

Date of Government Version: 10/15/1991  
Date Data Arrived at EDR: 02/02/1994  
Date Made Active in Reports: 03/30/1994  
Number of Days to Update: 56

Source: EPA  
Telephone: 202-564-4267  
Last EDR Contact: 08/15/2011  
Next Scheduled EDR Contact: 11/28/2011  
Data Release Frequency: No Update Planned

### ***Federal Delisted NPL site list***

Delisted NPL: National Priority List Deletions

The National Oil and Hazardous Substances Pollution Contingency Plan (NCP) establishes the criteria that the EPA uses to delete sites from the NPL. In accordance with 40 CFR 300.425.(e), sites may be deleted from the NPL where no further response is appropriate.

Date of Government Version: 12/12/2018  
Date Data Arrived at EDR: 12/28/2018  
Date Made Active in Reports: 01/11/2019  
Number of Days to Update: 14

Source: EPA  
Telephone: N/A  
Last EDR Contact: 12/28/2018  
Next Scheduled EDR Contact: 04/15/2019  
Data Release Frequency: Quarterly

### ***Federal CERCLIS list***

FEDERAL FACILITY: Federal Facility Site Information listing

A listing of National Priority List (NPL) and Base Realignment and Closure (BRAC) sites found in the Comprehensive Environmental Response, Compensation and Liability Information System (CERCLIS) Database where EPA Federal Facilities Restoration and Reuse Office is involved in cleanup activities.

Date of Government Version: 11/07/2016  
Date Data Arrived at EDR: 01/05/2017  
Date Made Active in Reports: 04/07/2017  
Number of Days to Update: 92

Source: Environmental Protection Agency  
Telephone: 703-603-8704  
Last EDR Contact: 01/04/2019  
Next Scheduled EDR Contact: 04/15/2019  
Data Release Frequency: Varies

SEMS: Superfund Enterprise Management System

SEMS (Superfund Enterprise Management System) tracks hazardous waste sites, potentially hazardous waste sites, and remedial activities performed in support of EPA's Superfund Program across the United States. The list was formerly known as CERCLIS, renamed to SEMS by the EPA in 2015. The list contains data on potentially hazardous waste sites that have been reported to the USEPA by states, municipalities, private companies and private persons, pursuant to Section 103 of the Comprehensive Environmental Response, Compensation, and Liability Act (CERCLA). This dataset also contains sites which are either proposed to or on the National Priorities List (NPL) and the sites which are in the screening and assessment phase for possible inclusion on the NPL.

Date of Government Version: 12/12/2018  
Date Data Arrived at EDR: 12/28/2018  
Date Made Active in Reports: 01/11/2019  
Number of Days to Update: 14

Source: EPA  
Telephone: 800-424-9346  
Last EDR Contact: 12/28/2018  
Next Scheduled EDR Contact: 01/28/2019  
Data Release Frequency: Quarterly

### ***Federal CERCLIS NFRAP site list***

SEMS-ARCHIVE: Superfund Enterprise Management System Archive

## GOVERNMENT RECORDS SEARCHED / DATA CURRENCY TRACKING

SEMS-ARCHIVE (Superfund Enterprise Management System Archive) tracks sites that have no further interest under the Federal Superfund Program based on available information. The list was formerly known as the CERCLIS-NFRAP, renamed to SEMS ARCHIVE by the EPA in 2015. EPA may perform a minimal level of assessment work at a site while it is archived if site conditions change and/or new information becomes available. Archived sites have been removed and archived from the inventory of SEMS sites. Archived status indicates that, to the best of EPA's knowledge, assessment at a site has been completed and that EPA has determined no further steps will be taken to list the site on the National Priorities List (NPL), unless information indicates this decision was not appropriate or other considerations require a recommendation for listing at a later time. The decision does not necessarily mean that there is no hazard associated with a given site; it only means that, based upon available information, the location is not judged to be potential NPL site.

Date of Government Version: 12/13/2018	Source: EPA
Date Data Arrived at EDR: 12/28/2018	Telephone: 800-424-9346
Date Made Active in Reports: 01/11/2019	Last EDR Contact: 12/28/2018
Number of Days to Update: 14	Next Scheduled EDR Contact: 01/28/2019
	Data Release Frequency: Quarterly

### ***Federal RCRA CORRACTS facilities list***

CORRACTS: Corrective Action Report

CORRACTS identifies hazardous waste handlers with RCRA corrective action activity.

Date of Government Version: 03/01/2018	Source: EPA
Date Data Arrived at EDR: 03/28/2018	Telephone: 800-424-9346
Date Made Active in Reports: 06/22/2018	Last EDR Contact: 12/03/2018
Number of Days to Update: 86	Next Scheduled EDR Contact: 04/08/2019
	Data Release Frequency: Quarterly

### ***Federal RCRA non-CORRACTS TSD facilities list***

RCRA-TSDF: RCRA - Treatment, Storage and Disposal

RCRAInfo is EPA's comprehensive information system, providing access to data supporting the Resource Conservation and Recovery Act (RCRA) of 1976 and the Hazardous and Solid Waste Amendments (HSWA) of 1984. The database includes selective information on sites which generate, transport, store, treat and/or dispose of hazardous waste as defined by the Resource Conservation and Recovery Act (RCRA). Transporters are individuals or entities that move hazardous waste from the generator offsite to a facility that can recycle, treat, store, or dispose of the waste. TSDFs treat, store, or dispose of the waste.

Date of Government Version: 03/01/2018	Source: Environmental Protection Agency
Date Data Arrived at EDR: 03/28/2018	Telephone: (415) 495-8895
Date Made Active in Reports: 06/22/2018	Last EDR Contact: 12/03/2018
Number of Days to Update: 86	Next Scheduled EDR Contact: 04/08/2019
	Data Release Frequency: Quarterly

### ***Federal RCRA generators list***

RCRA-LQG: RCRA - Large Quantity Generators

RCRAInfo is EPA's comprehensive information system, providing access to data supporting the Resource Conservation and Recovery Act (RCRA) of 1976 and the Hazardous and Solid Waste Amendments (HSWA) of 1984. The database includes selective information on sites which generate, transport, store, treat and/or dispose of hazardous waste as defined by the Resource Conservation and Recovery Act (RCRA). Large quantity generators (LQGs) generate over 1,000 kilograms (kg) of hazardous waste, or over 1 kg of acutely hazardous waste per month.

Date of Government Version: 03/01/2018	Source: Environmental Protection Agency
Date Data Arrived at EDR: 03/28/2018	Telephone: (415) 495-8895
Date Made Active in Reports: 06/22/2018	Last EDR Contact: 12/03/2018
Number of Days to Update: 86	Next Scheduled EDR Contact: 04/08/2019
	Data Release Frequency: Quarterly

## GOVERNMENT RECORDS SEARCHED / DATA CURRENCY TRACKING

### RCRA-SQG: RCRA - Small Quantity Generators

RCRAInfo is EPA's comprehensive information system, providing access to data supporting the Resource Conservation and Recovery Act (RCRA) of 1976 and the Hazardous and Solid Waste Amendments (HSWA) of 1984. The database includes selective information on sites which generate, transport, store, treat and/or dispose of hazardous waste as defined by the Resource Conservation and Recovery Act (RCRA). Small quantity generators (SQGs) generate between 100 kg and 1,000 kg of hazardous waste per month.

Date of Government Version: 03/01/2018	Source: Environmental Protection Agency
Date Data Arrived at EDR: 03/28/2018	Telephone: (415) 495-8895
Date Made Active in Reports: 06/22/2018	Last EDR Contact: 12/03/2018
Number of Days to Update: 86	Next Scheduled EDR Contact: 04/08/2019
	Data Release Frequency: Quarterly

### RCRA-CESQG: RCRA - Conditionally Exempt Small Quantity Generators

RCRAInfo is EPA's comprehensive information system, providing access to data supporting the Resource Conservation and Recovery Act (RCRA) of 1976 and the Hazardous and Solid Waste Amendments (HSWA) of 1984. The database includes selective information on sites which generate, transport, store, treat and/or dispose of hazardous waste as defined by the Resource Conservation and Recovery Act (RCRA). Conditionally exempt small quantity generators (CESQGs) generate less than 100 kg of hazardous waste, or less than 1 kg of acutely hazardous waste per month.

Date of Government Version: 03/01/2018	Source: Environmental Protection Agency
Date Data Arrived at EDR: 03/28/2018	Telephone: (415) 495-8895
Date Made Active in Reports: 06/22/2018	Last EDR Contact: 12/03/2018
Number of Days to Update: 86	Next Scheduled EDR Contact: 04/08/2019
	Data Release Frequency: Quarterly

### ***Federal institutional controls / engineering controls registries***

#### LUCIS: Land Use Control Information System

LUCIS contains records of land use control information pertaining to the former Navy Base Realignment and Closure properties.

Date of Government Version: 10/17/2018	Source: Department of the Navy
Date Data Arrived at EDR: 10/25/2018	Telephone: 843-820-7326
Date Made Active in Reports: 12/07/2018	Last EDR Contact: 10/15/2018
Number of Days to Update: 43	Next Scheduled EDR Contact: 02/25/2019
	Data Release Frequency: Varies

#### US ENG CONTROLS: Engineering Controls Sites List

A listing of sites with engineering controls in place. Engineering controls include various forms of caps, building foundations, liners, and treatment methods to create pathway elimination for regulated substances to enter environmental media or effect human health.

Date of Government Version: 07/31/2018	Source: Environmental Protection Agency
Date Data Arrived at EDR: 08/28/2018	Telephone: 703-603-0695
Date Made Active in Reports: 09/14/2018	Last EDR Contact: 11/28/2018
Number of Days to Update: 17	Next Scheduled EDR Contact: 03/11/2019
	Data Release Frequency: Varies

#### US INST CONTROL: Sites with Institutional Controls

A listing of sites with institutional controls in place. Institutional controls include administrative measures, such as groundwater use restrictions, construction restrictions, property use restrictions, and post remediation care requirements intended to prevent exposure to contaminants remaining on site. Deed restrictions are generally required as part of the institutional controls.

Date of Government Version: 07/31/2018	Source: Environmental Protection Agency
Date Data Arrived at EDR: 08/28/2018	Telephone: 703-603-0695
Date Made Active in Reports: 09/14/2018	Last EDR Contact: 11/28/2018
Number of Days to Update: 17	Next Scheduled EDR Contact: 03/11/2019
	Data Release Frequency: Varies

# GOVERNMENT RECORDS SEARCHED / DATA CURRENCY TRACKING

## ***Federal ERNS list***

ERNS: Emergency Response Notification System

Emergency Response Notification System. ERNS records and stores information on reported releases of oil and hazardous substances.

Date of Government Version: 09/24/2018

Date Data Arrived at EDR: 09/25/2018

Date Made Active in Reports: 11/09/2018

Number of Days to Update: 45

Source: National Response Center, United States Coast Guard

Telephone: 202-267-2180

Last EDR Contact: 01/08/2019

Next Scheduled EDR Contact: 04/08/2019

Data Release Frequency: Quarterly

## ***State- and tribal - equivalent NPL***

RESPONSE: State Response Sites

Identifies confirmed release sites where DTSC is involved in remediation, either in a lead or oversight capacity.

These confirmed release sites are generally high-priority and high potential risk.

Date of Government Version: 10/29/2018

Date Data Arrived at EDR: 10/30/2018

Date Made Active in Reports: 12/13/2018

Number of Days to Update: 44

Source: Department of Toxic Substances Control

Telephone: 916-323-3400

Last EDR Contact: 10/30/2018

Next Scheduled EDR Contact: 02/11/2019

Data Release Frequency: Quarterly

## ***State- and tribal - equivalent CERCLIS***

ENVIROSTOR: EnviroStor Database

The Department of Toxic Substances Control's (DTSC's) Site Mitigation and Brownfields Reuse Program's (SMBRP's) EnviroStor database identifies sites that have known contamination or sites for which there may be reasons to investigate further. The database includes the following site types: Federal Superfund sites (National Priorities List (NPL)); State Response, including Military Facilities and State Superfund; Voluntary Cleanup; and School sites. EnviroStor provides similar information to the information that was available in CalSites, and provides additional site information, including, but not limited to, identification of formerly-contaminated properties that have been released for reuse, properties where environmental deed restrictions have been recorded to prevent inappropriate land uses, and risk characterization information that is used to assess potential impacts to public health and the environment at contaminated sites.

Date of Government Version: 10/29/2018

Date Data Arrived at EDR: 10/30/2018

Date Made Active in Reports: 12/13/2018

Number of Days to Update: 44

Source: Department of Toxic Substances Control

Telephone: 916-323-3400

Last EDR Contact: 10/30/2018

Next Scheduled EDR Contact: 02/11/2019

Data Release Frequency: Quarterly

## ***State and tribal landfill and/or solid waste disposal site lists***

SWF/LF (SWIS): Solid Waste Information System

Active, Closed and Inactive Landfills. SWF/LF records typically contain an inventory of solid waste disposal facilities or landfills. These may be active or inactive facilities or open dumps that failed to meet RCRA Section 4004 criteria for solid waste landfills or disposal sites.

Date of Government Version: 11/12/2018

Date Data Arrived at EDR: 11/14/2018

Date Made Active in Reports: 12/13/2018

Number of Days to Update: 29

Source: Department of Resources Recycling and Recovery

Telephone: 916-341-6320

Last EDR Contact: 11/14/2018

Next Scheduled EDR Contact: 02/25/2019

Data Release Frequency: Quarterly

## ***State and tribal leaking storage tank lists***

## GOVERNMENT RECORDS SEARCHED / DATA CURRENCY TRACKING

### LUST REG 1: Active Toxic Site Investigation

Del Norte, Humboldt, Lake, Mendocino, Modoc, Siskiyou, Sonoma, Trinity counties. For more current information, please refer to the State Water Resources Control Board's LUST database.

Date of Government Version: 02/01/2001  
Date Data Arrived at EDR: 02/28/2001  
Date Made Active in Reports: 03/29/2001  
Number of Days to Update: 29

Source: California Regional Water Quality Control Board North Coast (1)  
Telephone: 707-570-3769  
Last EDR Contact: 08/01/2011  
Next Scheduled EDR Contact: 11/14/2011  
Data Release Frequency: No Update Planned

### LUST REG 7: Leaking Underground Storage Tank Case Listing

Leaking Underground Storage Tank locations. Imperial, Riverside, San Diego, Santa Barbara counties.

Date of Government Version: 02/26/2004  
Date Data Arrived at EDR: 02/26/2004  
Date Made Active in Reports: 03/24/2004  
Number of Days to Update: 27

Source: California Regional Water Quality Control Board Colorado River Basin Region (7)  
Telephone: 760-776-8943  
Last EDR Contact: 08/01/2011  
Next Scheduled EDR Contact: 11/14/2011  
Data Release Frequency: No Update Planned

### LUST: Leaking Underground Fuel Tank Report (GEOTRACKER)

Leaking Underground Storage Tank (LUST) Sites included in GeoTracker. GeoTracker is the Water Boards data management system for sites that impact, or have the potential to impact, water quality in California, with emphasis on groundwater.

Date of Government Version: 09/10/2018  
Date Data Arrived at EDR: 09/12/2018  
Date Made Active in Reports: 10/08/2018  
Number of Days to Update: 26

Source: State Water Resources Control Board  
Telephone: see region list  
Last EDR Contact: 12/11/2018  
Next Scheduled EDR Contact: 03/25/2019  
Data Release Frequency: Quarterly

### LUST REG 9: Leaking Underground Storage Tank Report

Orange, Riverside, San Diego counties. For more current information, please refer to the State Water Resources Control Board's LUST database.

Date of Government Version: 03/01/2001  
Date Data Arrived at EDR: 04/23/2001  
Date Made Active in Reports: 05/21/2001  
Number of Days to Update: 28

Source: California Regional Water Quality Control Board San Diego Region (9)  
Telephone: 858-637-5595  
Last EDR Contact: 09/26/2011  
Next Scheduled EDR Contact: 01/09/2012  
Data Release Frequency: No Update Planned

### LUST REG 6V: Leaking Underground Storage Tank Case Listing

Leaking Underground Storage Tank locations. Inyo, Kern, Los Angeles, Mono, San Bernardino counties.

Date of Government Version: 06/07/2005  
Date Data Arrived at EDR: 06/07/2005  
Date Made Active in Reports: 06/29/2005  
Number of Days to Update: 22

Source: California Regional Water Quality Control Board Victorville Branch Office (6)  
Telephone: 760-241-7365  
Last EDR Contact: 09/12/2011  
Next Scheduled EDR Contact: 12/26/2011  
Data Release Frequency: No Update Planned

### LUST REG 6L: Leaking Underground Storage Tank Case Listing

For more current information, please refer to the State Water Resources Control Board's LUST database.

Date of Government Version: 09/09/2003  
Date Data Arrived at EDR: 09/10/2003  
Date Made Active in Reports: 10/07/2003  
Number of Days to Update: 27

Source: California Regional Water Quality Control Board Lahontan Region (6)  
Telephone: 530-542-5572  
Last EDR Contact: 09/12/2011  
Next Scheduled EDR Contact: 12/26/2011  
Data Release Frequency: No Update Planned

### LUST REG 5: Leaking Underground Storage Tank Database

Leaking Underground Storage Tank locations. Alameda, Alpine, Amador, Butte, Colusa, Contra Costa, Calveras, El Dorado, Fresno, Glenn, Kern, Kings, Lake, Lassen, Madera, Mariposa, Merced, Modoc, Napa, Nevada, Placer, Plumas, Sacramento, San Joaquin, Shasta, Solano, Stanislaus, Sutter, Tehama, Tulare, Tuolumne, Yolo, Yuba counties.



## GOVERNMENT RECORDS SEARCHED / DATA CURRENCY TRACKING

Date of Government Version: 07/01/2008  
Date Data Arrived at EDR: 07/22/2008  
Date Made Active in Reports: 07/31/2008  
Number of Days to Update: 9

Source: California Regional Water Quality Control Board Central Valley Region (5)  
Telephone: 916-464-4834  
Last EDR Contact: 07/01/2011  
Next Scheduled EDR Contact: 10/17/2011  
Data Release Frequency: No Update Planned

### LUST REG 2: Fuel Leak List

Leaking Underground Storage Tank locations. Alameda, Contra Costa, Marin, Napa, San Francisco, San Mateo, Santa Clara, Solano, Sonoma counties.

Date of Government Version: 09/30/2004  
Date Data Arrived at EDR: 10/20/2004  
Date Made Active in Reports: 11/19/2004  
Number of Days to Update: 30

Source: California Regional Water Quality Control Board San Francisco Bay Region (2)  
Telephone: 510-622-2433  
Last EDR Contact: 09/19/2011  
Next Scheduled EDR Contact: 01/02/2012  
Data Release Frequency: Quarterly

### LUST REG 3: Leaking Underground Storage Tank Database

Leaking Underground Storage Tank locations. Monterey, San Benito, San Luis Obispo, Santa Barbara, Santa Cruz counties.

Date of Government Version: 05/19/2003  
Date Data Arrived at EDR: 05/19/2003  
Date Made Active in Reports: 06/02/2003  
Number of Days to Update: 14

Source: California Regional Water Quality Control Board Central Coast Region (3)  
Telephone: 805-542-4786  
Last EDR Contact: 07/18/2011  
Next Scheduled EDR Contact: 10/31/2011  
Data Release Frequency: No Update Planned

### LUST REG 4: Underground Storage Tank Leak List

Los Angeles, Ventura counties. For more current information, please refer to the State Water Resources Control Board's LUST database.

Date of Government Version: 09/07/2004  
Date Data Arrived at EDR: 09/07/2004  
Date Made Active in Reports: 10/12/2004  
Number of Days to Update: 35

Source: California Regional Water Quality Control Board Los Angeles Region (4)  
Telephone: 213-576-6710  
Last EDR Contact: 09/06/2011  
Next Scheduled EDR Contact: 12/19/2011  
Data Release Frequency: No Update Planned

### LUST REG 8: Leaking Underground Storage Tanks

California Regional Water Quality Control Board Santa Ana Region (8). For more current information, please refer to the State Water Resources Control Board's LUST database.

Date of Government Version: 02/14/2005  
Date Data Arrived at EDR: 02/15/2005  
Date Made Active in Reports: 03/28/2005  
Number of Days to Update: 41

Source: California Regional Water Quality Control Board Santa Ana Region (8)  
Telephone: 909-782-4496  
Last EDR Contact: 08/15/2011  
Next Scheduled EDR Contact: 11/28/2011  
Data Release Frequency: Varies

### INDIAN LUST R10: Leaking Underground Storage Tanks on Indian Land

LUSTs on Indian land in Alaska, Idaho, Oregon and Washington.

Date of Government Version: 04/12/2018  
Date Data Arrived at EDR: 05/18/2018  
Date Made Active in Reports: 07/20/2018  
Number of Days to Update: 63

Source: EPA Region 10  
Telephone: 206-553-2857  
Last EDR Contact: 10/26/2018  
Next Scheduled EDR Contact: 02/04/2019  
Data Release Frequency: Varies

### INDIAN LUST R9: Leaking Underground Storage Tanks on Indian Land

LUSTs on Indian land in Arizona, California, New Mexico and Nevada

Date of Government Version: 04/10/2018  
Date Data Arrived at EDR: 05/18/2018  
Date Made Active in Reports: 07/20/2018  
Number of Days to Update: 63

Source: Environmental Protection Agency  
Telephone: 415-972-3372  
Last EDR Contact: 10/26/2018  
Next Scheduled EDR Contact: 02/04/2019  
Data Release Frequency: Varies

## GOVERNMENT RECORDS SEARCHED / DATA CURRENCY TRACKING

### INDIAN LUST R8: Leaking Underground Storage Tanks on Indian Land

LUSTs on Indian land in Colorado, Montana, North Dakota, South Dakota, Utah and Wyoming.

Date of Government Version: 04/25/2018	Source: EPA Region 8
Date Data Arrived at EDR: 05/18/2018	Telephone: 303-312-6271
Date Made Active in Reports: 07/20/2018	Last EDR Contact: 10/26/2018
Number of Days to Update: 63	Next Scheduled EDR Contact: 02/04/2019
	Data Release Frequency: Varies

### INDIAN LUST R7: Leaking Underground Storage Tanks on Indian Land

LUSTs on Indian land in Iowa, Kansas, and Nebraska

Date of Government Version: 04/24/2018	Source: EPA Region 7
Date Data Arrived at EDR: 05/18/2018	Telephone: 913-551-7003
Date Made Active in Reports: 07/20/2018	Last EDR Contact: 10/26/2018
Number of Days to Update: 63	Next Scheduled EDR Contact: 02/04/2019
	Data Release Frequency: Varies

### INDIAN LUST R6: Leaking Underground Storage Tanks on Indian Land

LUSTs on Indian land in New Mexico and Oklahoma.

Date of Government Version: 04/01/2018	Source: EPA Region 6
Date Data Arrived at EDR: 05/18/2018	Telephone: 214-665-6597
Date Made Active in Reports: 07/20/2018	Last EDR Contact: 10/26/2018
Number of Days to Update: 63	Next Scheduled EDR Contact: 02/04/2019
	Data Release Frequency: Varies

### INDIAN LUST R4: Leaking Underground Storage Tanks on Indian Land

LUSTs on Indian land in Florida, Mississippi and North Carolina.

Date of Government Version: 05/08/2018	Source: EPA Region 4
Date Data Arrived at EDR: 05/18/2018	Telephone: 404-562-8677
Date Made Active in Reports: 07/20/2018	Last EDR Contact: 10/26/2018
Number of Days to Update: 63	Next Scheduled EDR Contact: 02/04/2019
	Data Release Frequency: Varies

### INDIAN LUST R1: Leaking Underground Storage Tanks on Indian Land

A listing of leaking underground storage tank locations on Indian Land.

Date of Government Version: 04/13/2018	Source: EPA Region 1
Date Data Arrived at EDR: 05/18/2018	Telephone: 617-918-1313
Date Made Active in Reports: 07/20/2018	Last EDR Contact: 10/26/2018
Number of Days to Update: 63	Next Scheduled EDR Contact: 02/04/2019
	Data Release Frequency: Varies

### INDIAN LUST R5: Leaking Underground Storage Tanks on Indian Land

Leaking underground storage tanks located on Indian Land in Michigan, Minnesota and Wisconsin.

Date of Government Version: 04/12/2018	Source: EPA, Region 5
Date Data Arrived at EDR: 05/18/2018	Telephone: 312-886-7439
Date Made Active in Reports: 07/20/2018	Last EDR Contact: 10/26/2018
Number of Days to Update: 63	Next Scheduled EDR Contact: 02/04/2019
	Data Release Frequency: Varies

### CPS-SLIC: Statewide SLIC Cases (GEOTRACKER)

Cleanup Program Sites (CPS; also known as Site Cleanups [SC] and formerly known as Spills, Leaks, Investigations, and Cleanups [SLIC] sites) included in GeoTracker. GeoTracker is the Water Boards data management system for sites that impact, or have the potential to impact, water quality in California, with emphasis on groundwater.

Date of Government Version: 09/10/2018	Source: State Water Resources Control Board
Date Data Arrived at EDR: 09/12/2018	Telephone: 866-480-1028
Date Made Active in Reports: 10/09/2018	Last EDR Contact: 12/12/2018
Number of Days to Update: 27	Next Scheduled EDR Contact: 03/25/2019
	Data Release Frequency: Varies

## GOVERNMENT RECORDS SEARCHED / DATA CURRENCY TRACKING

### SLIC REG 1: Active Toxic Site Investigations

The SLIC (Spills, Leaks, Investigations and Cleanup) program is designed to protect and restore water quality from spills, leaks, and similar discharges.

Date of Government Version: 04/03/2003  
Date Data Arrived at EDR: 04/07/2003  
Date Made Active in Reports: 04/25/2003  
Number of Days to Update: 18

Source: California Regional Water Quality Control Board, North Coast Region (1)  
Telephone: 707-576-2220  
Last EDR Contact: 08/01/2011  
Next Scheduled EDR Contact: 11/14/2011  
Data Release Frequency: No Update Planned

### SLIC REG 2: Spills, Leaks, Investigation & Cleanup Cost Recovery Listing

The SLIC (Spills, Leaks, Investigations and Cleanup) program is designed to protect and restore water quality from spills, leaks, and similar discharges.

Date of Government Version: 09/30/2004  
Date Data Arrived at EDR: 10/20/2004  
Date Made Active in Reports: 11/19/2004  
Number of Days to Update: 30

Source: Regional Water Quality Control Board San Francisco Bay Region (2)  
Telephone: 510-286-0457  
Last EDR Contact: 09/19/2011  
Next Scheduled EDR Contact: 01/02/2012  
Data Release Frequency: Quarterly

### SLIC REG 3: Spills, Leaks, Investigation & Cleanup Cost Recovery Listing

The SLIC (Spills, Leaks, Investigations and Cleanup) program is designed to protect and restore water quality from spills, leaks, and similar discharges.

Date of Government Version: 05/18/2006  
Date Data Arrived at EDR: 05/18/2006  
Date Made Active in Reports: 06/15/2006  
Number of Days to Update: 28

Source: California Regional Water Quality Control Board Central Coast Region (3)  
Telephone: 805-549-3147  
Last EDR Contact: 07/18/2011  
Next Scheduled EDR Contact: 10/31/2011  
Data Release Frequency: Semi-Annually

### SLIC REG 4: Spills, Leaks, Investigation & Cleanup Cost Recovery Listing

The SLIC (Spills, Leaks, Investigations and Cleanup) program is designed to protect and restore water quality from spills, leaks, and similar discharges.

Date of Government Version: 11/17/2004  
Date Data Arrived at EDR: 11/18/2004  
Date Made Active in Reports: 01/04/2005  
Number of Days to Update: 47

Source: Region Water Quality Control Board Los Angeles Region (4)  
Telephone: 213-576-6600  
Last EDR Contact: 07/01/2011  
Next Scheduled EDR Contact: 10/17/2011  
Data Release Frequency: Varies

### SLIC REG 5: Spills, Leaks, Investigation & Cleanup Cost Recovery Listing

The SLIC (Spills, Leaks, Investigations and Cleanup) program is designed to protect and restore water quality from spills, leaks, and similar discharges.

Date of Government Version: 04/01/2005  
Date Data Arrived at EDR: 04/05/2005  
Date Made Active in Reports: 04/21/2005  
Number of Days to Update: 16

Source: Regional Water Quality Control Board Central Valley Region (5)  
Telephone: 916-464-3291  
Last EDR Contact: 09/12/2011  
Next Scheduled EDR Contact: 12/26/2011  
Data Release Frequency: Semi-Annually

### SLIC REG 6V: Spills, Leaks, Investigation & Cleanup Cost Recovery Listing

The SLIC (Spills, Leaks, Investigations and Cleanup) program is designed to protect and restore water quality from spills, leaks, and similar discharges.

Date of Government Version: 05/24/2005  
Date Data Arrived at EDR: 05/25/2005  
Date Made Active in Reports: 06/16/2005  
Number of Days to Update: 22

Source: Regional Water Quality Control Board, Victorville Branch  
Telephone: 619-241-6583  
Last EDR Contact: 08/15/2011  
Next Scheduled EDR Contact: 11/28/2011  
Data Release Frequency: Semi-Annually

## GOVERNMENT RECORDS SEARCHED / DATA CURRENCY TRACKING

### SLIC REG 6L: SLIC Sites

The SLIC (Spills, Leaks, Investigations and Cleanup) program is designed to protect and restore water quality from spills, leaks, and similar discharges.

Date of Government Version: 09/07/2004  
Date Data Arrived at EDR: 09/07/2004  
Date Made Active in Reports: 10/12/2004  
Number of Days to Update: 35

Source: California Regional Water Quality Control Board, Lahontan Region  
Telephone: 530-542-5574  
Last EDR Contact: 08/15/2011  
Next Scheduled EDR Contact: 11/28/2011  
Data Release Frequency: No Update Planned

### SLIC REG 7: SLIC List

The SLIC (Spills, Leaks, Investigations and Cleanup) program is designed to protect and restore water quality from spills, leaks, and similar discharges.

Date of Government Version: 11/24/2004  
Date Data Arrived at EDR: 11/29/2004  
Date Made Active in Reports: 01/04/2005  
Number of Days to Update: 36

Source: California Regional Quality Control Board, Colorado River Basin Region  
Telephone: 760-346-7491  
Last EDR Contact: 08/01/2011  
Next Scheduled EDR Contact: 11/14/2011  
Data Release Frequency: No Update Planned

### SLIC REG 8: Spills, Leaks, Investigation & Cleanup Cost Recovery Listing

The SLIC (Spills, Leaks, Investigations and Cleanup) program is designed to protect and restore water quality from spills, leaks, and similar discharges.

Date of Government Version: 04/03/2008  
Date Data Arrived at EDR: 04/03/2008  
Date Made Active in Reports: 04/14/2008  
Number of Days to Update: 11

Source: California Region Water Quality Control Board Santa Ana Region (8)  
Telephone: 951-782-3298  
Last EDR Contact: 09/12/2011  
Next Scheduled EDR Contact: 12/26/2011  
Data Release Frequency: Semi-Annually

### SLIC REG 9: Spills, Leaks, Investigation & Cleanup Cost Recovery Listing

The SLIC (Spills, Leaks, Investigations and Cleanup) program is designed to protect and restore water quality from spills, leaks, and similar discharges.

Date of Government Version: 09/10/2007  
Date Data Arrived at EDR: 09/11/2007  
Date Made Active in Reports: 09/28/2007  
Number of Days to Update: 17

Source: California Regional Water Quality Control Board San Diego Region (9)  
Telephone: 858-467-2980  
Last EDR Contact: 08/08/2011  
Next Scheduled EDR Contact: 11/21/2011  
Data Release Frequency: Annually

### ***State and tribal registered storage tank lists***

#### FEMA UST: Underground Storage Tank Listing

A listing of all FEMA owned underground storage tanks.

Date of Government Version: 05/15/2017  
Date Data Arrived at EDR: 05/30/2017  
Date Made Active in Reports: 10/13/2017  
Number of Days to Update: 136

Source: FEMA  
Telephone: 202-646-5797  
Last EDR Contact: 01/08/2019  
Next Scheduled EDR Contact: 04/22/2019  
Data Release Frequency: Varies

#### UST: Active UST Facilities

Active UST facilities gathered from the local regulatory agencies

Date of Government Version: 09/10/2018  
Date Data Arrived at EDR: 09/12/2018  
Date Made Active in Reports: 10/03/2018  
Number of Days to Update: 21

Source: SWRCB  
Telephone: 916-341-5851  
Last EDR Contact: 12/11/2018  
Next Scheduled EDR Contact: 03/25/2019  
Data Release Frequency: Semi-Annually

## GOVERNMENT RECORDS SEARCHED / DATA CURRENCY TRACKING

### UST CLOSURE: Proposed Closure of Underground Storage Tank (UST) Cases

UST cases that are being considered for closure by either the State Water Resources Control Board or the Executive Director have been posted for a 60-day public comment period. UST Case Closures being proposed for consideration by the State Water Resources Control Board. These are primarily UST cases that meet closure criteria under the decisional framework in State Water Board Resolution No. 92-49 and other Board orders. UST Case Closures proposed for consideration by the Executive Director pursuant to State Water Board Resolution No. 2012-0061. These are cases that meet the criteria of the Low-Threat UST Case Closure Policy. UST Case Closure Review Denials and Approved Orders.

Date of Government Version: 09/10/2018  
Date Data Arrived at EDR: 09/12/2018  
Date Made Active in Reports: 10/03/2018  
Number of Days to Update: 21

Source: State Water Resources Control Board  
Telephone: 916-327-7844  
Last EDR Contact: 12/12/2018  
Next Scheduled EDR Contact: 03/25/2019  
Data Release Frequency: Varies

### MILITARY UST SITES: Military UST Sites (GEOTRACKER)

Military ust sites

Date of Government Version: 09/10/2018  
Date Data Arrived at EDR: 09/12/2018  
Date Made Active in Reports: 10/09/2018  
Number of Days to Update: 27

Source: State Water Resources Control Board  
Telephone: 866-480-1028  
Last EDR Contact: 12/12/2018  
Next Scheduled EDR Contact: 03/25/2019  
Data Release Frequency: Varies

### AST: Aboveground Petroleum Storage Tank Facilities

A listing of aboveground storage tank petroleum storage tank locations.

Date of Government Version: 07/06/2016  
Date Data Arrived at EDR: 07/12/2016  
Date Made Active in Reports: 09/19/2016  
Number of Days to Update: 69

Source: California Environmental Protection Agency  
Telephone: 916-327-5092  
Last EDR Contact: 12/12/2018  
Next Scheduled EDR Contact: 04/01/2019  
Data Release Frequency: Quarterly

### INDIAN UST R4: Underground Storage Tanks on Indian Land

The Indian Underground Storage Tank (UST) database provides information about underground storage tanks on Indian land in EPA Region 4 (Alabama, Florida, Georgia, Kentucky, Mississippi, North Carolina, South Carolina, Tennessee and Tribal Nations)

Date of Government Version: 05/08/2018  
Date Data Arrived at EDR: 05/18/2018  
Date Made Active in Reports: 07/20/2018  
Number of Days to Update: 63

Source: EPA Region 4  
Telephone: 404-562-9424  
Last EDR Contact: 10/26/2018  
Next Scheduled EDR Contact: 02/04/2019  
Data Release Frequency: Varies

### INDIAN UST R6: Underground Storage Tanks on Indian Land

The Indian Underground Storage Tank (UST) database provides information about underground storage tanks on Indian land in EPA Region 6 (Louisiana, Arkansas, Oklahoma, New Mexico, Texas and 65 Tribes).

Date of Government Version: 04/01/2018  
Date Data Arrived at EDR: 05/18/2018  
Date Made Active in Reports: 07/20/2018  
Number of Days to Update: 63

Source: EPA Region 6  
Telephone: 214-665-7591  
Last EDR Contact: 10/26/2018  
Next Scheduled EDR Contact: 02/04/2019  
Data Release Frequency: Varies

### INDIAN UST R1: Underground Storage Tanks on Indian Land

The Indian Underground Storage Tank (UST) database provides information about underground storage tanks on Indian land in EPA Region 1 (Connecticut, Maine, Massachusetts, New Hampshire, Rhode Island, Vermont and ten Tribal Nations).

## GOVERNMENT RECORDS SEARCHED / DATA CURRENCY TRACKING

Date of Government Version: 04/13/2018  
Date Data Arrived at EDR: 05/18/2018  
Date Made Active in Reports: 07/20/2018  
Number of Days to Update: 63

Source: EPA, Region 1  
Telephone: 617-918-1313  
Last EDR Contact: 10/26/2018  
Next Scheduled EDR Contact: 02/04/2019  
Data Release Frequency: Varies

### INDIAN UST R5: Underground Storage Tanks on Indian Land

The Indian Underground Storage Tank (UST) database provides information about underground storage tanks on Indian land in EPA Region 5 (Michigan, Minnesota and Wisconsin and Tribal Nations).

Date of Government Version: 04/12/2018  
Date Data Arrived at EDR: 05/18/2018  
Date Made Active in Reports: 07/20/2018  
Number of Days to Update: 63

Source: EPA Region 5  
Telephone: 312-886-6136  
Last EDR Contact: 10/26/2018  
Next Scheduled EDR Contact: 02/04/2019  
Data Release Frequency: Varies

### INDIAN UST R7: Underground Storage Tanks on Indian Land

The Indian Underground Storage Tank (UST) database provides information about underground storage tanks on Indian land in EPA Region 7 (Iowa, Kansas, Missouri, Nebraska, and 9 Tribal Nations).

Date of Government Version: 04/24/2018  
Date Data Arrived at EDR: 05/18/2018  
Date Made Active in Reports: 07/20/2018  
Number of Days to Update: 63

Source: EPA Region 7  
Telephone: 913-551-7003  
Last EDR Contact: 10/26/2018  
Next Scheduled EDR Contact: 02/04/2019  
Data Release Frequency: Varies

### INDIAN UST R10: Underground Storage Tanks on Indian Land

The Indian Underground Storage Tank (UST) database provides information about underground storage tanks on Indian land in EPA Region 10 (Alaska, Idaho, Oregon, Washington, and Tribal Nations).

Date of Government Version: 04/12/2018  
Date Data Arrived at EDR: 05/18/2018  
Date Made Active in Reports: 07/20/2018  
Number of Days to Update: 63

Source: EPA Region 10  
Telephone: 206-553-2857  
Last EDR Contact: 10/26/2018  
Next Scheduled EDR Contact: 02/04/2019  
Data Release Frequency: Varies

### INDIAN UST R8: Underground Storage Tanks on Indian Land

The Indian Underground Storage Tank (UST) database provides information about underground storage tanks on Indian land in EPA Region 8 (Colorado, Montana, North Dakota, South Dakota, Utah, Wyoming and 27 Tribal Nations).

Date of Government Version: 04/25/2018  
Date Data Arrived at EDR: 05/18/2018  
Date Made Active in Reports: 07/20/2018  
Number of Days to Update: 63

Source: EPA Region 8  
Telephone: 303-312-6137  
Last EDR Contact: 10/26/2018  
Next Scheduled EDR Contact: 02/04/2019  
Data Release Frequency: Varies

### INDIAN UST R9: Underground Storage Tanks on Indian Land

The Indian Underground Storage Tank (UST) database provides information about underground storage tanks on Indian land in EPA Region 9 (Arizona, California, Hawaii, Nevada, the Pacific Islands, and Tribal Nations).

Date of Government Version: 04/10/2018  
Date Data Arrived at EDR: 05/18/2018  
Date Made Active in Reports: 07/20/2018  
Number of Days to Update: 63

Source: EPA Region 9  
Telephone: 415-972-3368  
Last EDR Contact: 10/26/2018  
Next Scheduled EDR Contact: 02/04/2019  
Data Release Frequency: Varies

### **State and tribal voluntary cleanup sites**

#### INDIAN VCP R7: Voluntary Cleanup Priority Listing

A listing of voluntary cleanup priority sites located on Indian Land located in Region 7.

## GOVERNMENT RECORDS SEARCHED / DATA CURRENCY TRACKING

Date of Government Version: 03/20/2008  
Date Data Arrived at EDR: 04/22/2008  
Date Made Active in Reports: 05/19/2008  
Number of Days to Update: 27

Source: EPA, Region 7  
Telephone: 913-551-7365  
Last EDR Contact: 04/20/2009  
Next Scheduled EDR Contact: 07/20/2009  
Data Release Frequency: Varies

### VCP: Voluntary Cleanup Program Properties

Contains low threat level properties with either confirmed or unconfirmed releases and the project proponents have request that DTSC oversee investigation and/or cleanup activities and have agreed to provide coverage for DTSC's costs.

Date of Government Version: 10/29/2018  
Date Data Arrived at EDR: 10/30/2018  
Date Made Active in Reports: 12/13/2018  
Number of Days to Update: 44

Source: Department of Toxic Substances Control  
Telephone: 916-323-3400  
Last EDR Contact: 10/30/2018  
Next Scheduled EDR Contact: 02/11/2019  
Data Release Frequency: Quarterly

### INDIAN VCP R1: Voluntary Cleanup Priority Listing

A listing of voluntary cleanup priority sites located on Indian Land located in Region 1.

Date of Government Version: 07/27/2015  
Date Data Arrived at EDR: 09/29/2015  
Date Made Active in Reports: 02/18/2016  
Number of Days to Update: 142

Source: EPA, Region 1  
Telephone: 617-918-1102  
Last EDR Contact: 12/19/2018  
Next Scheduled EDR Contact: 04/08/2019  
Data Release Frequency: Varies

### **State and tribal Brownfields sites**

#### BROWNFIELDS: Considered Brownfields Sites Listing

A listing of sites the SWRCB considers to be Brownfields since these are sites have come to them through the MOA Process.

Date of Government Version: 09/24/2018  
Date Data Arrived at EDR: 09/25/2018  
Date Made Active in Reports: 10/15/2018  
Number of Days to Update: 20

Source: State Water Resources Control Board  
Telephone: 916-323-7905  
Last EDR Contact: 12/21/2018  
Next Scheduled EDR Contact: 04/08/2019  
Data Release Frequency: Quarterly

### **ADDITIONAL ENVIRONMENTAL RECORDS**

#### **Local Brownfield lists**

##### US BROWNFIELDS: A Listing of Brownfields Sites

Brownfields are real property, the expansion, redevelopment, or reuse of which may be complicated by the presence or potential presence of a hazardous substance, pollutant, or contaminant. Cleaning up and reinvesting in these properties takes development pressures off of undeveloped, open land, and both improves and protects the environment. Assessment, Cleanup and Redevelopment Exchange System (ACRES) stores information reported by EPA Brownfields grant recipients on brownfields properties assessed or cleaned up with grant funding as well as information on Targeted Brownfields Assessments performed by EPA Regions. A listing of ACRES Brownfield sites is obtained from Cleanups in My Community. Cleanups in My Community provides information on Brownfields properties for which information is reported back to EPA, as well as areas served by Brownfields grant programs.

Date of Government Version: 12/17/2018  
Date Data Arrived at EDR: 12/18/2018  
Date Made Active in Reports: 01/11/2019  
Number of Days to Update: 24

Source: Environmental Protection Agency  
Telephone: 202-566-2777  
Last EDR Contact: 12/18/2018  
Next Scheduled EDR Contact: 04/01/2019  
Data Release Frequency: Semi-Annually

#### **Local Lists of Landfill / Solid Waste Disposal Sites**

## GOVERNMENT RECORDS SEARCHED / DATA CURRENCY TRACKING

### WMUDS/SWAT: Waste Management Unit Database

Waste Management Unit Database System. WMUDS is used by the State Water Resources Control Board staff and the Regional Water Quality Control Boards for program tracking and inventory of waste management units. WMUDS is composed of the following databases: Facility Information, Scheduled Inspections Information, Waste Management Unit Information, SWAT Program Information, SWAT Report Summary Information, SWAT Report Summary Data, Chapter 15 (formerly Subchapter 15) Information, Chapter 15 Monitoring Parameters, TPCA Program Information, RCRA Program Information, Closure Information, and Interested Parties Information.

Date of Government Version: 04/01/2000  
Date Data Arrived at EDR: 04/10/2000  
Date Made Active in Reports: 05/10/2000  
Number of Days to Update: 30

Source: State Water Resources Control Board  
Telephone: 916-227-4448  
Last EDR Contact: 10/25/2018  
Next Scheduled EDR Contact: 02/11/2019  
Data Release Frequency: No Update Planned

### SWRCY: Recycler Database

A listing of recycling facilities in California.

Date of Government Version: 09/10/2018  
Date Data Arrived at EDR: 09/12/2018  
Date Made Active in Reports: 10/15/2018  
Number of Days to Update: 33

Source: Department of Conservation  
Telephone: 916-323-3836  
Last EDR Contact: 12/12/2018  
Next Scheduled EDR Contact: 03/25/2019  
Data Release Frequency: Quarterly

### HAULERS: Registered Waste Tire Haulers Listing

A listing of registered waste tire haulers.

Date of Government Version: 09/26/2018  
Date Data Arrived at EDR: 09/28/2018  
Date Made Active in Reports: 11/01/2018  
Number of Days to Update: 34

Source: Integrated Waste Management Board  
Telephone: 916-341-6422  
Last EDR Contact: 08/07/2018  
Next Scheduled EDR Contact: 02/25/2019  
Data Release Frequency: Varies

### INDIAN ODI: Report on the Status of Open Dumps on Indian Lands

Location of open dumps on Indian land.

Date of Government Version: 12/31/1998  
Date Data Arrived at EDR: 12/03/2007  
Date Made Active in Reports: 01/24/2008  
Number of Days to Update: 52

Source: Environmental Protection Agency  
Telephone: 703-308-8245  
Last EDR Contact: 10/25/2018  
Next Scheduled EDR Contact: 02/11/2019  
Data Release Frequency: Varies

### DEBRIS REGION 9: Torres Martinez Reservation Illegal Dump Site Locations

A listing of illegal dump sites location on the Torres Martinez Indian Reservation located in eastern Riverside County and northern Imperial County, California.

Date of Government Version: 01/12/2009  
Date Data Arrived at EDR: 05/07/2009  
Date Made Active in Reports: 09/21/2009  
Number of Days to Update: 137

Source: EPA, Region 9  
Telephone: 415-947-4219  
Last EDR Contact: 10/22/2018  
Next Scheduled EDR Contact: 02/04/2019  
Data Release Frequency: No Update Planned

### ODI: Open Dump Inventory

An open dump is defined as a disposal facility that does not comply with one or more of the Part 257 or Part 258 Subtitle D Criteria.

Date of Government Version: 06/30/1985  
Date Data Arrived at EDR: 08/09/2004  
Date Made Active in Reports: 09/17/2004  
Number of Days to Update: 39

Source: Environmental Protection Agency  
Telephone: 800-424-9346  
Last EDR Contact: 06/09/2004  
Next Scheduled EDR Contact: N/A  
Data Release Frequency: No Update Planned



## GOVERNMENT RECORDS SEARCHED / DATA CURRENCY TRACKING

### IHS OPEN DUMPS: Open Dumps on Indian Land

A listing of all open dumps located on Indian Land in the United States.

Date of Government Version: 04/01/2014

Date Data Arrived at EDR: 08/06/2014

Date Made Active in Reports: 01/29/2015

Number of Days to Update: 176

Source: Department of Health & Human Services, Indian Health Service

Telephone: 301-443-1452

Last EDR Contact: 11/02/2018

Next Scheduled EDR Contact: 02/11/2019

Data Release Frequency: Varies

### Local Lists of Hazardous waste / Contaminated Sites

#### US HIST CDL: National Clandestine Laboratory Register

A listing of clandestine drug lab locations that have been removed from the DEAs National Clandestine Laboratory Register.

Date of Government Version: 09/21/2018

Date Data Arrived at EDR: 09/21/2018

Date Made Active in Reports: 11/09/2018

Number of Days to Update: 49

Source: Drug Enforcement Administration

Telephone: 202-307-1000

Last EDR Contact: 11/26/2018

Next Scheduled EDR Contact: 03/11/2019

Data Release Frequency: No Update Planned

#### HIST CAL-SITES: Calsites Database

The Calsites database contains potential or confirmed hazardous substance release properties. In 1996, California EPA reevaluated and significantly reduced the number of sites in the Calsites database. No longer updated by the state agency. It has been replaced by ENVIROSTOR.

Date of Government Version: 08/08/2005

Date Data Arrived at EDR: 08/03/2006

Date Made Active in Reports: 08/24/2006

Number of Days to Update: 21

Source: Department of Toxic Substance Control

Telephone: 916-323-3400

Last EDR Contact: 02/23/2009

Next Scheduled EDR Contact: 05/25/2009

Data Release Frequency: No Update Planned

#### SCH: School Property Evaluation Program

This category contains proposed and existing school sites that are being evaluated by DTSC for possible hazardous materials contamination. In some cases, these properties may be listed in the CalSites category depending on the level of threat to public health and safety or the environment they pose.

Date of Government Version: 10/29/2018

Date Data Arrived at EDR: 10/30/2018

Date Made Active in Reports: 12/13/2018

Number of Days to Update: 44

Source: Department of Toxic Substances Control

Telephone: 916-323-3400

Last EDR Contact: 10/30/2018

Next Scheduled EDR Contact: 02/11/2019

Data Release Frequency: Quarterly

#### CDL: Clandestine Drug Labs

A listing of drug lab locations. Listing of a location in this database does not indicate that any illegal drug lab materials were or were not present there, and does not constitute a determination that the location either requires or does not require additional cleanup work.

Date of Government Version: 12/31/2017

Date Data Arrived at EDR: 06/12/2018

Date Made Active in Reports: 08/06/2018

Number of Days to Update: 55

Source: Department of Toxic Substances Control

Telephone: 916-255-6504

Last EDR Contact: 01/07/2019

Next Scheduled EDR Contact: 04/22/2019

Data Release Frequency: Varies

#### TOXIC PITS: Toxic Pits Cleanup Act Sites

Toxic PITS Cleanup Act Sites. TOXIC PITS identifies sites suspected of containing hazardous substances where cleanup has not yet been completed.

Date of Government Version: 07/01/1995

Date Data Arrived at EDR: 08/30/1995

Date Made Active in Reports: 09/26/1995

Number of Days to Update: 27

Source: State Water Resources Control Board

Telephone: 916-227-4364

Last EDR Contact: 01/26/2009

Next Scheduled EDR Contact: 04/27/2009

Data Release Frequency: No Update Planned

## GOVERNMENT RECORDS SEARCHED / DATA CURRENCY TRACKING

### CERS HAZ WASTE: CERS HAZ WASTE

List of sites in the California Environmental Protection Agency (CalEPA) Regulated Site Portal which fall under the Hazardous Chemical Management, Hazardous Waste Onsite Treatment, Household Hazardous Waste Collection, Hazardous Waste Generator, and RCRA LQ HW Generator programs.

Date of Government Version: 10/22/2018	Source: CalEPA
Date Data Arrived at EDR: 10/23/2018	Telephone: 916-323-2514
Date Made Active in Reports: 11/30/2018	Last EDR Contact: 10/23/2018
Number of Days to Update: 38	Next Scheduled EDR Contact: 02/04/2019
	Data Release Frequency: Quarterly

### US CDL: Clandestine Drug Labs

A listing of clandestine drug lab locations. The U.S. Department of Justice ("the Department") provides this web site as a public service. It contains addresses of some locations where law enforcement agencies reported they found chemicals or other items that indicated the presence of either clandestine drug laboratories or dumpsites. In most cases, the source of the entries is not the Department, and the Department has not verified the entry and does not guarantee its accuracy. Members of the public must verify the accuracy of all entries by, for example, contacting local law enforcement and local health departments.

Date of Government Version: 09/21/2018	Source: Drug Enforcement Administration
Date Data Arrived at EDR: 09/21/2018	Telephone: 202-307-1000
Date Made Active in Reports: 11/09/2018	Last EDR Contact: 11/26/2018
Number of Days to Update: 49	Next Scheduled EDR Contact: 03/11/2019
	Data Release Frequency: Quarterly

### **Local Lists of Registered Storage Tanks**

#### SWEEPS UST: SWEEPS UST Listing

Statewide Environmental Evaluation and Planning System. This underground storage tank listing was updated and maintained by a company contacted by the SWRCB in the early 1990's. The listing is no longer updated or maintained. The local agency is the contact for more information on a site on the SWEEPS list.

Date of Government Version: 06/01/1994	Source: State Water Resources Control Board
Date Data Arrived at EDR: 07/07/2005	Telephone: N/A
Date Made Active in Reports: 08/11/2005	Last EDR Contact: 06/03/2005
Number of Days to Update: 35	Next Scheduled EDR Contact: N/A
	Data Release Frequency: No Update Planned

#### UST MENDOCINO: Mendocino County UST Database

A listing of underground storage tank locations in Mendocino County.

Date of Government Version: 12/04/2018	Source: Department of Public Health
Date Data Arrived at EDR: 12/06/2018	Telephone: 707-463-4466
Date Made Active in Reports: 12/14/2018	Last EDR Contact: 11/26/2018
Number of Days to Update: 8	Next Scheduled EDR Contact: 03/11/2019
	Data Release Frequency: Annually

#### HIST UST: Hazardous Substance Storage Container Database

The Hazardous Substance Storage Container Database is a historical listing of UST sites. Refer to local/county source for current data.

Date of Government Version: 10/15/1990	Source: State Water Resources Control Board
Date Data Arrived at EDR: 01/25/1991	Telephone: 916-341-5851
Date Made Active in Reports: 02/12/1991	Last EDR Contact: 07/26/2001
Number of Days to Update: 18	Next Scheduled EDR Contact: N/A
	Data Release Frequency: No Update Planned

#### SAN FRANCISCO AST: Aboveground Storage Tank Site Listing

Aboveground storage tank sites

## GOVERNMENT RECORDS SEARCHED / DATA CURRENCY TRACKING

Date of Government Version: 09/11/2018  
Date Data Arrived at EDR: 09/12/2018  
Date Made Active in Reports: 10/11/2018  
Number of Days to Update: 29

Source: San Francisco County Department of Public Health  
Telephone: 415-252-3896  
Last EDR Contact: 11/01/2018  
Next Scheduled EDR Contact: 02/18/2019  
Data Release Frequency: Varies

### CERS TANKS: California Environmental Reporting System (CERS) Tanks

List of sites in the California Environmental Protection Agency (CalEPA) Regulated Site Portal which fall under the Aboveground Petroleum Storage and Underground Storage Tank regulatory programs.

Date of Government Version: 10/22/2018  
Date Data Arrived at EDR: 10/23/2018  
Date Made Active in Reports: 11/30/2018  
Number of Days to Update: 38

Source: California Environmental Protection Agency  
Telephone: 916-323-2514  
Last EDR Contact: 10/23/2018  
Next Scheduled EDR Contact: 02/04/2019  
Data Release Frequency: Quarterly

### CA FID UST: Facility Inventory Database

The Facility Inventory Database (FID) contains a historical listing of active and inactive underground storage tank locations from the State Water Resource Control Board. Refer to local/county source for current data.

Date of Government Version: 10/31/1994  
Date Data Arrived at EDR: 09/05/1995  
Date Made Active in Reports: 09/29/1995  
Number of Days to Update: 24

Source: California Environmental Protection Agency  
Telephone: 916-341-5851  
Last EDR Contact: 12/28/1998  
Next Scheduled EDR Contact: N/A  
Data Release Frequency: No Update Planned

### Local Land Records

#### LIENS: Environmental Liens Listing

A listing of property locations with environmental liens for California where DTSC is a lien holder.

Date of Government Version: 11/29/2018  
Date Data Arrived at EDR: 12/04/2018  
Date Made Active in Reports: 01/11/2019  
Number of Days to Update: 38

Source: Department of Toxic Substances Control  
Telephone: 916-323-3400  
Last EDR Contact: 11/29/2018  
Next Scheduled EDR Contact: 03/18/2019  
Data Release Frequency: Varies

#### LIENS 2: CERCLA Lien Information

A Federal CERCLA ('Superfund') lien can exist by operation of law at any site or property at which EPA has spent Superfund monies. These monies are spent to investigate and address releases and threatened releases of contamination. CERCLIS provides information as to the identity of these sites and properties.

Date of Government Version: 12/12/2018  
Date Data Arrived at EDR: 12/28/2018  
Date Made Active in Reports: 01/11/2019  
Number of Days to Update: 14

Source: Environmental Protection Agency  
Telephone: 202-564-6023  
Last EDR Contact: 12/28/2018  
Next Scheduled EDR Contact: 02/04/2019  
Data Release Frequency: Semi-Annually

#### DEED: Deed Restriction Listing

## GOVERNMENT RECORDS SEARCHED / DATA CURRENCY TRACKING

Site Mitigation and Brownfields Reuse Program Facility Sites with Deed Restrictions & Hazardous Waste Management Program Facility Sites with Deed / Land Use Restriction. The DTSC Site Mitigation and Brownfields Reuse Program (SMBRP) list includes sites cleaned up under the program's oversight and generally does not include current or former hazardous waste facilities that required a hazardous waste facility permit. The list represents deed restrictions that are active. Some sites have multiple deed restrictions. The DTSC Hazardous Waste Management Program (HWMP) has developed a list of current or former hazardous waste facilities that have a recorded land use restriction at the local county recorder's office. The land use restrictions on this list were required by the DTSC HWMP as a result of the presence of hazardous substances that remain on site after the facility (or part of the facility) has been closed or cleaned up. The types of land use restriction include deed notice, deed restriction, or a land use restriction that binds current and future owners.

Date of Government Version: 12/03/2018	Source: DTSC and SWRCB
Date Data Arrived at EDR: 12/05/2018	Telephone: 916-323-3400
Date Made Active in Reports: 01/11/2019	Last EDR Contact: 12/05/2018
Number of Days to Update: 37	Next Scheduled EDR Contact: 03/18/2019
	Data Release Frequency: Semi-Annually

### **Records of Emergency Release Reports**

#### **HMIRS: Hazardous Materials Information Reporting System**

Hazardous Materials Incident Report System. HMIRS contains hazardous material spill incidents reported to DOT.

Date of Government Version: 03/26/2018	Source: U.S. Department of Transportation
Date Data Arrived at EDR: 03/27/2018	Telephone: 202-366-4555
Date Made Active in Reports: 06/08/2018	Last EDR Contact: 01/08/2019
Number of Days to Update: 73	Next Scheduled EDR Contact: 04/08/2019
	Data Release Frequency: Quarterly

#### **CHMIRS: California Hazardous Material Incident Report System**

California Hazardous Material Incident Reporting System. CHMIRS contains information on reported hazardous material incidents (accidental releases or spills).

Date of Government Version: 04/06/2018	Source: Office of Emergency Services
Date Data Arrived at EDR: 04/24/2018	Telephone: 916-845-8400
Date Made Active in Reports: 06/14/2018	Last EDR Contact: 07/27/2018
Number of Days to Update: 51	Next Scheduled EDR Contact: 11/05/2018
	Data Release Frequency: Semi-Annually

#### **LDS: Land Disposal Sites Listing (GEOTRACKER)**

Land Disposal sites (Landfills) included in GeoTracker. GeoTracker is the Water Boards data management system for sites that impact, or have the potential to impact, water quality in California, with emphasis on groundwater.

Date of Government Version: 09/10/2018	Source: State Water Quality Control Board
Date Data Arrived at EDR: 09/12/2018	Telephone: 866-480-1028
Date Made Active in Reports: 10/08/2018	Last EDR Contact: 12/12/2018
Number of Days to Update: 26	Next Scheduled EDR Contact: 03/25/2019
	Data Release Frequency: Quarterly

#### **MCS: Military Cleanup Sites Listing (GEOTRACKER)**

Military sites (consisting of: Military UST sites; Military Privatized sites; and Military Cleanup sites [formerly known as DoD non UST]) included in GeoTracker. GeoTracker is the Water Boards data management system for sites that impact, or have the potential to impact, water quality in California, with emphasis on groundwater.

Date of Government Version: 09/10/2018	Source: State Water Resources Control Board
Date Data Arrived at EDR: 09/12/2018	Telephone: 866-480-1028
Date Made Active in Reports: 10/09/2018	Last EDR Contact: 12/12/2018
Number of Days to Update: 27	Next Scheduled EDR Contact: 03/25/2019
	Data Release Frequency: Quarterly

## GOVERNMENT RECORDS SEARCHED / DATA CURRENCY TRACKING

### SPILLS 90: SPILLS90 data from FirstSearch

Spills 90 includes those spill and release records available exclusively from FirstSearch databases. Typically, they may include chemical, oil and/or hazardous substance spills recorded after 1990. Duplicate records that are already included in EDR incident and release records are not included in Spills 90.

Date of Government Version: 06/06/2012

Source: FirstSearch

Date Data Arrived at EDR: 01/03/2013

Telephone: N/A

Date Made Active in Reports: 02/22/2013

Last EDR Contact: 01/03/2013

Number of Days to Update: 50

Next Scheduled EDR Contact: N/A

Data Release Frequency: No Update Planned

### Other Ascertainable Records

#### RCRA NonGen / NLR: RCRA - Non Generators / No Longer Regulated

RCRAInfo is EPA's comprehensive information system, providing access to data supporting the Resource Conservation and Recovery Act (RCRA) of 1976 and the Hazardous and Solid Waste Amendments (HSWA) of 1984. The database includes selective information on sites which generate, transport, store, treat and/or dispose of hazardous waste as defined by the Resource Conservation and Recovery Act (RCRA). Non-Generators do not presently generate hazardous waste.

Date of Government Version: 03/01/2018

Source: Environmental Protection Agency

Date Data Arrived at EDR: 03/28/2018

Telephone: (415) 495-8895

Date Made Active in Reports: 06/22/2018

Last EDR Contact: 12/03/2018

Number of Days to Update: 86

Next Scheduled EDR Contact: 04/08/2019

Data Release Frequency: Quarterly

#### FUDS: Formerly Used Defense Sites

The listing includes locations of Formerly Used Defense Sites properties where the US Army Corps of Engineers is actively working or will take necessary cleanup actions.

Date of Government Version: 01/31/2015

Source: U.S. Army Corps of Engineers

Date Data Arrived at EDR: 07/08/2015

Telephone: 202-528-4285

Date Made Active in Reports: 10/13/2015

Last EDR Contact: 11/19/2018

Number of Days to Update: 97

Next Scheduled EDR Contact: 03/04/2019

Data Release Frequency: Varies

#### DOD: Department of Defense Sites

This data set consists of federally owned or administered lands, administered by the Department of Defense, that have any area equal to or greater than 640 acres of the United States, Puerto Rico, and the U.S. Virgin Islands.

Date of Government Version: 12/31/2005

Source: USGS

Date Data Arrived at EDR: 11/10/2006

Telephone: 888-275-8747

Date Made Active in Reports: 01/11/2007

Last EDR Contact: 01/11/2019

Number of Days to Update: 62

Next Scheduled EDR Contact: 04/22/2019

Data Release Frequency: Semi-Annually

#### FEDLAND: Federal and Indian Lands

Federally and Indian administrated lands of the United States. Lands included are administrated by: Army Corps of Engineers, Bureau of Reclamation, National Wild and Scenic River, National Wildlife Refuge, Public Domain Land, Wilderness, Wilderness Study Area, Wildlife Management Area, Bureau of Indian Affairs, Bureau of Land Management, Department of Justice, Forest Service, Fish and Wildlife Service, National Park Service.

Date of Government Version: 12/31/2005

Source: U.S. Geological Survey

Date Data Arrived at EDR: 02/06/2006

Telephone: 888-275-8747

Date Made Active in Reports: 01/11/2007

Last EDR Contact: 01/11/2019

Number of Days to Update: 339

Next Scheduled EDR Contact: 04/22/2019

Data Release Frequency: N/A

#### SCRD DRYCLEANERS: State Coalition for Remediation of Drycleaners Listing

The State Coalition for Remediation of Drycleaners was established in 1998, with support from the U.S. EPA Office of Superfund Remediation and Technology Innovation. It is comprised of representatives of states with established drycleaner remediation programs. Currently the member states are Alabama, Connecticut, Florida, Illinois, Kansas, Minnesota, Missouri, North Carolina, Oregon, South Carolina, Tennessee, Texas, and Wisconsin.

## GOVERNMENT RECORDS SEARCHED / DATA CURRENCY TRACKING

Date of Government Version: 01/01/2017  
Date Data Arrived at EDR: 02/03/2017  
Date Made Active in Reports: 04/07/2017  
Number of Days to Update: 63

Source: Environmental Protection Agency  
Telephone: 615-532-8599  
Last EDR Contact: 11/16/2018  
Next Scheduled EDR Contact: 02/25/2019  
Data Release Frequency: Varies

### US FIN ASSUR: Financial Assurance Information

All owners and operators of facilities that treat, store, or dispose of hazardous waste are required to provide proof that they will have sufficient funds to pay for the clean up, closure, and post-closure care of their facilities.

Date of Government Version: 08/31/2018  
Date Data Arrived at EDR: 09/25/2018  
Date Made Active in Reports: 11/09/2018  
Number of Days to Update: 45

Source: Environmental Protection Agency  
Telephone: 202-566-1917  
Last EDR Contact: 12/21/2018  
Next Scheduled EDR Contact: 04/08/2019  
Data Release Frequency: Quarterly

### EPA WATCH LIST: EPA WATCH LIST

EPA maintains a "Watch List" to facilitate dialogue between EPA, state and local environmental agencies on enforcement matters relating to facilities with alleged violations identified as either significant or high priority. Being on the Watch List does not mean that the facility has actually violated the law only that an investigation by EPA or a state or local environmental agency has led those organizations to allege that an unproven violation has in fact occurred. Being on the Watch List does not represent a higher level of concern regarding the alleged violations that were detected, but instead indicates cases requiring additional dialogue between EPA, state and local agencies - primarily because of the length of time the alleged violation has gone unaddressed or unresolved.

Date of Government Version: 08/30/2013  
Date Data Arrived at EDR: 03/21/2014  
Date Made Active in Reports: 06/17/2014  
Number of Days to Update: 88

Source: Environmental Protection Agency  
Telephone: 617-520-3000  
Last EDR Contact: 11/05/2018  
Next Scheduled EDR Contact: 02/18/2019  
Data Release Frequency: Quarterly

### 2020 COR ACTION: 2020 Corrective Action Program List

The EPA has set ambitious goals for the RCRA Corrective Action program by creating the 2020 Corrective Action Universe. This RCRA cleanup baseline includes facilities expected to need corrective action. The 2020 universe contains a wide variety of sites. Some properties are heavily contaminated while others were contaminated but have since been cleaned up. Still others have not been fully investigated yet, and may require little or no remediation. Inclusion in the 2020 Universe does not necessarily imply failure on the part of a facility to meet its RCRA obligations.

Date of Government Version: 09/30/2017  
Date Data Arrived at EDR: 05/08/2018  
Date Made Active in Reports: 07/20/2018  
Number of Days to Update: 73

Source: Environmental Protection Agency  
Telephone: 703-308-4044  
Last EDR Contact: 11/09/2018  
Next Scheduled EDR Contact: 02/18/2019  
Data Release Frequency: Varies

### TSCA: Toxic Substances Control Act

Toxic Substances Control Act. TSCA identifies manufacturers and importers of chemical substances included on the TSCA Chemical Substance Inventory list. It includes data on the production volume of these substances by plant site.

Date of Government Version: 12/31/2016  
Date Data Arrived at EDR: 06/21/2017  
Date Made Active in Reports: 01/05/2018  
Number of Days to Update: 198

Source: EPA  
Telephone: 202-260-5521  
Last EDR Contact: 12/21/2018  
Next Scheduled EDR Contact: 04/01/2019  
Data Release Frequency: Every 4 Years

### TRIS: Toxic Chemical Release Inventory System

Toxic Release Inventory System. TRIS identifies facilities which release toxic chemicals to the air, water and land in reportable quantities under SARA Title III Section 313.

## GOVERNMENT RECORDS SEARCHED / DATA CURRENCY TRACKING

Date of Government Version: 12/31/2016  
Date Data Arrived at EDR: 01/10/2018  
Date Made Active in Reports: 01/12/2018  
Number of Days to Update: 2

Source: EPA  
Telephone: 202-566-0250  
Last EDR Contact: 11/16/2018  
Next Scheduled EDR Contact: 03/04/2019  
Data Release Frequency: Annually

### SSTS: Section 7 Tracking Systems

Section 7 of the Federal Insecticide, Fungicide and Rodenticide Act, as amended (92 Stat. 829) requires all registered pesticide-producing establishments to submit a report to the Environmental Protection Agency by March 1st each year. Each establishment must report the types and amounts of pesticides, active ingredients and devices being produced, and those having been produced and sold or distributed in the past year.

Date of Government Version: 12/31/2009  
Date Data Arrived at EDR: 12/10/2010  
Date Made Active in Reports: 02/25/2011  
Number of Days to Update: 77

Source: EPA  
Telephone: 202-564-4203  
Last EDR Contact: 10/24/2018  
Next Scheduled EDR Contact: 02/04/2019  
Data Release Frequency: Annually

### ROD: Records Of Decision

Record of Decision. ROD documents mandate a permanent remedy at an NPL (Superfund) site containing technical and health information to aid in the cleanup.

Date of Government Version: 12/12/2018  
Date Data Arrived at EDR: 12/28/2018  
Date Made Active in Reports: 01/11/2019  
Number of Days to Update: 14

Source: EPA  
Telephone: 703-416-0223  
Last EDR Contact: 12/28/2018  
Next Scheduled EDR Contact: 03/18/2019  
Data Release Frequency: Annually

### RMP: Risk Management Plans

When Congress passed the Clean Air Act Amendments of 1990, it required EPA to publish regulations and guidance for chemical accident prevention at facilities using extremely hazardous substances. The Risk Management Program Rule (RMP Rule) was written to implement Section 112(r) of these amendments. The rule, which built upon existing industry codes and standards, requires companies of all sizes that use certain flammable and toxic substances to develop a Risk Management Program, which includes a(n): Hazard assessment that details the potential effects of an accidental release, an accident history of the last five years, and an evaluation of worst-case and alternative accidental releases; Prevention program that includes safety precautions and maintenance, monitoring, and employee training measures; and Emergency response program that spells out emergency health care, employee training measures and procedures for informing the public and response agencies (e.g the fire department) should an accident occur.

Date of Government Version: 10/26/2018  
Date Data Arrived at EDR: 11/06/2018  
Date Made Active in Reports: 01/11/2019  
Number of Days to Update: 66

Source: Environmental Protection Agency  
Telephone: 202-564-8600  
Last EDR Contact: 10/23/2018  
Next Scheduled EDR Contact: 02/04/2019  
Data Release Frequency: Varies

### RAATS: RCRA Administrative Action Tracking System

RCRA Administration Action Tracking System. RAATS contains records based on enforcement actions issued under RCRA pertaining to major violators and includes administrative and civil actions brought by the EPA. For administration actions after September 30, 1995, data entry in the RAATS database was discontinued. EPA will retain a copy of the database for historical records. It was necessary to terminate RAATS because a decrease in agency resources made it impossible to continue to update the information contained in the database.

Date of Government Version: 04/17/1995  
Date Data Arrived at EDR: 07/03/1995  
Date Made Active in Reports: 08/07/1995  
Number of Days to Update: 35

Source: EPA  
Telephone: 202-564-4104  
Last EDR Contact: 06/02/2008  
Next Scheduled EDR Contact: 09/01/2008  
Data Release Frequency: No Update Planned

## GOVERNMENT RECORDS SEARCHED / DATA CURRENCY TRACKING

### PRP: Potentially Responsible Parties

A listing of verified Potentially Responsible Parties

Date of Government Version: 08/13/2018	Source: EPA
Date Data Arrived at EDR: 10/04/2018	Telephone: 202-564-6023
Date Made Active in Reports: 11/09/2018	Last EDR Contact: 12/28/2018
Number of Days to Update: 36	Next Scheduled EDR Contact: 02/18/2019
	Data Release Frequency: Quarterly

### PADS: PCB Activity Database System

PCB Activity Database. PADS Identifies generators, transporters, commercial storers and/or brokers and disposers of PCB's who are required to notify the EPA of such activities.

Date of Government Version: 09/14/2018	Source: EPA
Date Data Arrived at EDR: 10/11/2018	Telephone: 202-566-0500
Date Made Active in Reports: 12/07/2018	Last EDR Contact: 01/11/2019
Number of Days to Update: 57	Next Scheduled EDR Contact: 04/22/2019
	Data Release Frequency: Annually

### ICIS: Integrated Compliance Information System

The Integrated Compliance Information System (ICIS) supports the information needs of the national enforcement and compliance program as well as the unique needs of the National Pollutant Discharge Elimination System (NPDES) program.

Date of Government Version: 11/18/2016	Source: Environmental Protection Agency
Date Data Arrived at EDR: 11/23/2016	Telephone: 202-564-2501
Date Made Active in Reports: 02/10/2017	Last EDR Contact: 01/07/2019
Number of Days to Update: 79	Next Scheduled EDR Contact: 04/22/2019
	Data Release Frequency: Quarterly

### FTTS: FIFRA/ TSCA Tracking System - FIFRA (Federal Insecticide, Fungicide, & Rodenticide Act)/TSCA (Toxic Substances Control Act)

FTTS tracks administrative cases and pesticide enforcement actions and compliance activities related to FIFRA, TSCA and EPCRA (Emergency Planning and Community Right-to-Know Act). To maintain currency, EDR contacts the Agency on a quarterly basis.

Date of Government Version: 04/09/2009	Source: EPA/Office of Prevention, Pesticides and Toxic Substances
Date Data Arrived at EDR: 04/16/2009	Telephone: 202-566-1667
Date Made Active in Reports: 05/11/2009	Last EDR Contact: 08/18/2017
Number of Days to Update: 25	Next Scheduled EDR Contact: 12/04/2017
	Data Release Frequency: Quarterly

### FTTS INSP: FIFRA/ TSCA Tracking System - FIFRA (Federal Insecticide, Fungicide, & Rodenticide Act)/TSCA (Toxic Substances Control Act)

A listing of FIFRA/TSCA Tracking System (FTTS) inspections and enforcements.

Date of Government Version: 04/09/2009	Source: EPA
Date Data Arrived at EDR: 04/16/2009	Telephone: 202-566-1667
Date Made Active in Reports: 05/11/2009	Last EDR Contact: 08/18/2017
Number of Days to Update: 25	Next Scheduled EDR Contact: 12/04/2017
	Data Release Frequency: Quarterly

### MLTS: Material Licensing Tracking System

MLTS is maintained by the Nuclear Regulatory Commission and contains a list of approximately 8,100 sites which possess or use radioactive materials and which are subject to NRC licensing requirements. To maintain currency, EDR contacts the Agency on a quarterly basis.

Date of Government Version: 08/30/2016	Source: Nuclear Regulatory Commission
Date Data Arrived at EDR: 09/08/2016	Telephone: 301-415-7169
Date Made Active in Reports: 10/21/2016	Last EDR Contact: 10/11/2018
Number of Days to Update: 43	Next Scheduled EDR Contact: 02/04/2019
	Data Release Frequency: Quarterly



## GOVERNMENT RECORDS SEARCHED / DATA CURRENCY TRACKING

### COAL ASH DOE: Steam-Electric Plant Operation Data

A listing of power plants that store ash in surface ponds.

Date of Government Version: 12/31/2005	Source: Department of Energy
Date Data Arrived at EDR: 08/07/2009	Telephone: 202-586-8719
Date Made Active in Reports: 10/22/2009	Last EDR Contact: 12/05/2018
Number of Days to Update: 76	Next Scheduled EDR Contact: 03/18/2019
	Data Release Frequency: Varies

### COAL ASH EPA: Coal Combustion Residues Surface Impoundments List

A listing of coal combustion residues surface impoundments with high hazard potential ratings.

Date of Government Version: 07/01/2014	Source: Environmental Protection Agency
Date Data Arrived at EDR: 09/10/2014	Telephone: N/A
Date Made Active in Reports: 10/20/2014	Last EDR Contact: 12/03/2018
Number of Days to Update: 40	Next Scheduled EDR Contact: 03/18/2019
	Data Release Frequency: Varies

### PCB TRANSFORMER: PCB Transformer Registration Database

The database of PCB transformer registrations that includes all PCB registration submittals.

Date of Government Version: 05/24/2017	Source: Environmental Protection Agency
Date Data Arrived at EDR: 11/30/2017	Telephone: 202-566-0517
Date Made Active in Reports: 12/15/2017	Last EDR Contact: 10/26/2018
Number of Days to Update: 15	Next Scheduled EDR Contact: 02/04/2019
	Data Release Frequency: Varies

### RADINFO: Radiation Information Database

The Radiation Information Database (RADINFO) contains information about facilities that are regulated by U.S. Environmental Protection Agency (EPA) regulations for radiation and radioactivity.

Date of Government Version: 10/02/2018	Source: Environmental Protection Agency
Date Data Arrived at EDR: 10/03/2018	Telephone: 202-343-9775
Date Made Active in Reports: 11/09/2018	Last EDR Contact: 01/03/2019
Number of Days to Update: 37	Next Scheduled EDR Contact: 04/15/2019
	Data Release Frequency: Quarterly

### HIST FTTS: FIFRA/TSCA Tracking System Administrative Case Listing

A complete administrative case listing from the FIFRA/TSCA Tracking System (FTTS) for all ten EPA regions. The information was obtained from the National Compliance Database (NCDB). NCDB supports the implementation of FIFRA (Federal Insecticide, Fungicide, and Rodenticide Act) and TSCA (Toxic Substances Control Act). Some EPA regions are now closing out records. Because of that, and the fact that some EPA regions are not providing EPA Headquarters with updated records, it was decided to create a HIST FTTS database. It included records that may not be included in the newer FTTS database updates. This database is no longer updated.

Date of Government Version: 10/19/2006	Source: Environmental Protection Agency
Date Data Arrived at EDR: 03/01/2007	Telephone: 202-564-2501
Date Made Active in Reports: 04/10/2007	Last EDR Contact: 12/17/2007
Number of Days to Update: 40	Next Scheduled EDR Contact: 03/17/2008
	Data Release Frequency: No Update Planned

### HIST FTTS INSP: FIFRA/TSCA Tracking System Inspection & Enforcement Case Listing

A complete inspection and enforcement case listing from the FIFRA/TSCA Tracking System (FTTS) for all ten EPA regions. The information was obtained from the National Compliance Database (NCDB). NCDB supports the implementation of FIFRA (Federal Insecticide, Fungicide, and Rodenticide Act) and TSCA (Toxic Substances Control Act). Some EPA regions are now closing out records. Because of that, and the fact that some EPA regions are not providing EPA Headquarters with updated records, it was decided to create a HIST FTTS database. It included records that may not be included in the newer FTTS database updates. This database is no longer updated.

## GOVERNMENT RECORDS SEARCHED / DATA CURRENCY TRACKING

Date of Government Version: 10/19/2006  
Date Data Arrived at EDR: 03/01/2007  
Date Made Active in Reports: 04/10/2007  
Number of Days to Update: 40

Source: Environmental Protection Agency  
Telephone: 202-564-2501  
Last EDR Contact: 12/17/2008  
Next Scheduled EDR Contact: 03/17/2008  
Data Release Frequency: No Update Planned

### DOT OPS: Incident and Accident Data

Department of Transportation, Office of Pipeline Safety Incident and Accident data.

Date of Government Version: 07/31/2012  
Date Data Arrived at EDR: 08/07/2012  
Date Made Active in Reports: 09/18/2012  
Number of Days to Update: 42

Source: Department of Transportation, Office of Pipeline Safety  
Telephone: 202-366-4595  
Last EDR Contact: 10/30/2018  
Next Scheduled EDR Contact: 02/11/2019  
Data Release Frequency: Varies

### CONSENT: Superfund (CERCLA) Consent Decrees

Major legal settlements that establish responsibility and standards for cleanup at NPL (Superfund) sites. Released periodically by United States District Courts after settlement by parties to litigation matters.

Date of Government Version: 09/30/2018  
Date Data Arrived at EDR: 10/12/2018  
Date Made Active in Reports: 12/07/2018  
Number of Days to Update: 56

Source: Department of Justice, Consent Decree Library  
Telephone: Varies  
Last EDR Contact: 01/07/2019  
Next Scheduled EDR Contact: 04/22/2019  
Data Release Frequency: Varies

### BRS: Biennial Reporting System

The Biennial Reporting System is a national system administered by the EPA that collects data on the generation and management of hazardous waste. BRS captures detailed data from two groups: Large Quantity Generators (LQG) and Treatment, Storage, and Disposal Facilities.

Date of Government Version: 12/31/2015  
Date Data Arrived at EDR: 02/22/2017  
Date Made Active in Reports: 09/28/2017  
Number of Days to Update: 218

Source: EPA/NTIS  
Telephone: 800-424-9346  
Last EDR Contact: 11/21/2018  
Next Scheduled EDR Contact: 03/04/2019  
Data Release Frequency: Biennially

### INDIAN RESERV: Indian Reservations

This map layer portrays Indian administered lands of the United States that have any area equal to or greater than 640 acres.

Date of Government Version: 12/31/2014  
Date Data Arrived at EDR: 07/14/2015  
Date Made Active in Reports: 01/10/2017  
Number of Days to Update: 546

Source: USGS  
Telephone: 202-208-3710  
Last EDR Contact: 01/07/2019  
Next Scheduled EDR Contact: 04/22/2019  
Data Release Frequency: Semi-Annually

### FUSRAP: Formerly Utilized Sites Remedial Action Program

DOE established the Formerly Utilized Sites Remedial Action Program (FUSRAP) in 1974 to remediate sites where radioactive contamination remained from Manhattan Project and early U.S. Atomic Energy Commission (AEC) operations.

Date of Government Version: 08/08/2017  
Date Data Arrived at EDR: 09/11/2018  
Date Made Active in Reports: 09/14/2018  
Number of Days to Update: 3

Source: Department of Energy  
Telephone: 202-586-3559  
Last EDR Contact: 11/01/2018  
Next Scheduled EDR Contact: 02/18/2019  
Data Release Frequency: Varies

### UMTRA: Uranium Mill Tailings Sites

Uranium ore was mined by private companies for federal government use in national defense programs. When the mills shut down, large piles of the sand-like material (mill tailings) remain after uranium has been extracted from the ore. Levels of human exposure to radioactive materials from the piles are low; however, in some cases tailings were used as construction materials before the potential health hazards of the tailings were recognized.

## GOVERNMENT RECORDS SEARCHED / DATA CURRENCY TRACKING

Date of Government Version: 06/23/2017  
Date Data Arrived at EDR: 10/11/2017  
Date Made Active in Reports: 11/03/2017  
Number of Days to Update: 23

Source: Department of Energy  
Telephone: 505-845-0011  
Last EDR Contact: 12/14/2018  
Next Scheduled EDR Contact: 03/04/2019  
Data Release Frequency: Varies

### LEAD SMELTER 1: Lead Smelter Sites

A listing of former lead smelter site locations.

Date of Government Version: 12/12/2018  
Date Data Arrived at EDR: 12/28/2018  
Date Made Active in Reports: 01/11/2019  
Number of Days to Update: 14

Source: Environmental Protection Agency  
Telephone: 703-603-8787  
Last EDR Contact: 12/28/2018  
Next Scheduled EDR Contact: 04/15/2019  
Data Release Frequency: Varies

### LEAD SMELTER 2: Lead Smelter Sites

A list of several hundred sites in the U.S. where secondary lead smelting was done from 1931 and 1964. These sites may pose a threat to public health through ingestion or inhalation of contaminated soil or dust

Date of Government Version: 04/05/2001  
Date Data Arrived at EDR: 10/27/2010  
Date Made Active in Reports: 12/02/2010  
Number of Days to Update: 36

Source: American Journal of Public Health  
Telephone: 703-305-6451  
Last EDR Contact: 12/02/2009  
Next Scheduled EDR Contact: N/A  
Data Release Frequency: No Update Planned

### US AIRS (AFS): Aerometric Information Retrieval System Facility Subsystem (AFS)

The database is a sub-system of Aerometric Information Retrieval System (AIRS). AFS contains compliance data on air pollution point sources regulated by the U.S. EPA and/or state and local air regulatory agencies. This information comes from source reports by various stationary sources of air pollution, such as electric power plants, steel mills, factories, and universities, and provides information about the air pollutants they produce. Action, air program, air program pollutant, and general level plant data. It is used to track emissions and compliance data from industrial plants.

Date of Government Version: 10/12/2016  
Date Data Arrived at EDR: 10/26/2016  
Date Made Active in Reports: 02/03/2017  
Number of Days to Update: 100

Source: EPA  
Telephone: 202-564-2496  
Last EDR Contact: 09/26/2017  
Next Scheduled EDR Contact: 01/08/2018  
Data Release Frequency: Annually

### US AIRS MINOR: Air Facility System Data

A listing of minor source facilities.

Date of Government Version: 10/12/2016  
Date Data Arrived at EDR: 10/26/2016  
Date Made Active in Reports: 02/03/2017  
Number of Days to Update: 100

Source: EPA  
Telephone: 202-564-2496  
Last EDR Contact: 09/26/2017  
Next Scheduled EDR Contact: 01/08/2018  
Data Release Frequency: Annually

### US MINES: Mines Master Index File

Contains all mine identification numbers issued for mines active or opened since 1971. The data also includes violation information.

Date of Government Version: 08/01/2018  
Date Data Arrived at EDR: 08/29/2018  
Date Made Active in Reports: 10/05/2018  
Number of Days to Update: 37

Source: Department of Labor, Mine Safety and Health Administration  
Telephone: 303-231-5959  
Last EDR Contact: 11/30/2018  
Next Scheduled EDR Contact: 03/11/2019  
Data Release Frequency: Semi-Annually

### US MINES 2: Ferrous and Nonferrous Metal Mines Database Listing

This map layer includes ferrous (ferrous metal mines are facilities that extract ferrous metals, such as iron ore or molybdenum) and nonferrous (Nonferrous metal mines are facilities that extract nonferrous metals, such as gold, silver, copper, zinc, and lead) metal mines in the United States.

## GOVERNMENT RECORDS SEARCHED / DATA CURRENCY TRACKING

Date of Government Version: 12/05/2005  
Date Data Arrived at EDR: 02/29/2008  
Date Made Active in Reports: 04/18/2008  
Number of Days to Update: 49

Source: USGS  
Telephone: 703-648-7709  
Last EDR Contact: 11/30/2018  
Next Scheduled EDR Contact: 03/11/2019  
Data Release Frequency: Varies

### US MINES 3: Active Mines & Mineral Plants Database Listing

Active Mines and Mineral Processing Plant operations for commodities monitored by the Minerals Information Team of the USGS.

Date of Government Version: 04/14/2011  
Date Data Arrived at EDR: 06/08/2011  
Date Made Active in Reports: 09/13/2011  
Number of Days to Update: 97

Source: USGS  
Telephone: 703-648-7709  
Last EDR Contact: 11/30/2018  
Next Scheduled EDR Contact: 03/11/2019  
Data Release Frequency: Varies

### ABANDONED MINES: Abandoned Mines

An inventory of land and water impacted by past mining (primarily coal mining) is maintained by OSMRE to provide information needed to implement the Surface Mining Control and Reclamation Act of 1977 (SMCRA). The inventory contains information on the location, type, and extent of AML impacts, as well as, information on the cost associated with the reclamation of those problems. The inventory is based upon field surveys by State, Tribal, and OSMRE program officials. It is dynamic to the extent that it is modified as new problems are identified and existing problems are reclaimed.

Date of Government Version: 09/10/2018  
Date Data Arrived at EDR: 09/11/2018  
Date Made Active in Reports: 09/14/2018  
Number of Days to Update: 3

Source: Department of Interior  
Telephone: 202-208-2609  
Last EDR Contact: 12/19/2018  
Next Scheduled EDR Contact: 03/25/2019  
Data Release Frequency: Quarterly

### FINDS: Facility Index System/Facility Registry System

Facility Index System. FINDS contains both facility information and 'pointers' to other sources that contain more detail. EDR includes the following FINDS databases in this report: PCS (Permit Compliance System), AIRS (Aerometric Information Retrieval System), DOCKET (Enforcement Docket used to manage and track information on civil judicial enforcement cases for all environmental statutes), FURS (Federal Underground Injection Control), C-DOCKET (Criminal Docket System used to track criminal enforcement actions for all environmental statutes), FFIS (Federal Facilities Information System), STATE (State Environmental Laws and Statutes), and PADS (PCB Activity Data System).

Date of Government Version: 11/15/2018  
Date Data Arrived at EDR: 12/05/2018  
Date Made Active in Reports: 01/11/2019  
Number of Days to Update: 37

Source: EPA  
Telephone: (415) 947-8000  
Last EDR Contact: 01/08/2019  
Next Scheduled EDR Contact: 03/18/2019  
Data Release Frequency: Quarterly

### UXO: Unexploded Ordnance Sites

A listing of unexploded ordnance site locations

Date of Government Version: 09/30/2017  
Date Data Arrived at EDR: 06/19/2018  
Date Made Active in Reports: 09/14/2018  
Number of Days to Update: 87

Source: Department of Defense  
Telephone: 703-704-1564  
Last EDR Contact: 01/14/2019  
Next Scheduled EDR Contact: 04/29/2019  
Data Release Frequency: Varies

### ECHO: Enforcement & Compliance History Information

ECHO provides integrated compliance and enforcement information for about 800,000 regulated facilities nationwide.

Date of Government Version: 09/02/2018  
Date Data Arrived at EDR: 09/05/2018  
Date Made Active in Reports: 09/14/2018  
Number of Days to Update: 9

Source: Environmental Protection Agency  
Telephone: 202-564-2280  
Last EDR Contact: 01/07/2019  
Next Scheduled EDR Contact: 03/18/2019  
Data Release Frequency: Quarterly

## GOVERNMENT RECORDS SEARCHED / DATA CURRENCY TRACKING

### DOCKET HWC: Hazardous Waste Compliance Docket Listing

A complete list of the Federal Agency Hazardous Waste Compliance Docket Facilities.

Date of Government Version: 05/31/2018	Source: Environmental Protection Agency
Date Data Arrived at EDR: 07/26/2018	Telephone: 202-564-0527
Date Made Active in Reports: 10/05/2018	Last EDR Contact: 11/30/2018
Number of Days to Update: 71	Next Scheduled EDR Contact: 03/11/2019
	Data Release Frequency: Varies

### FUELS PROGRAM: EPA Fuels Program Registered Listing

This listing includes facilities that are registered under the Part 80 (Code of Federal Regulations) EPA Fuels Programs. All companies now are required to submit new and updated registrations.

Date of Government Version: 08/22/2018	Source: EPA
Date Data Arrived at EDR: 08/22/2018	Telephone: 800-385-6164
Date Made Active in Reports: 10/05/2018	Last EDR Contact: 11/19/2018
Number of Days to Update: 44	Next Scheduled EDR Contact: 03/04/2019
	Data Release Frequency: Quarterly

### CA BOND EXP. PLAN: Bond Expenditure Plan

Department of Health Services developed a site-specific expenditure plan as the basis for an appropriation of Hazardous Substance Cleanup Bond Act funds. It is not updated.

Date of Government Version: 01/01/1989	Source: Department of Health Services
Date Data Arrived at EDR: 07/27/1994	Telephone: 916-255-2118
Date Made Active in Reports: 08/02/1994	Last EDR Contact: 05/31/1994
Number of Days to Update: 6	Next Scheduled EDR Contact: N/A
	Data Release Frequency: No Update Planned

### CORTESE: "Cortese" Hazardous Waste & Substances Sites List

The sites for the list are designated by the State Water Resource Control Board (LUST), the Integrated Waste Board (SWF/LS), and the Department of Toxic Substances Control (Cal-Sites).

Date of Government Version: 09/24/2018	Source: CAL EPA/Office of Emergency Information
Date Data Arrived at EDR: 09/25/2018	Telephone: 916-323-3400
Date Made Active in Reports: 10/16/2018	Last EDR Contact: 12/21/2018
Number of Days to Update: 21	Next Scheduled EDR Contact: 04/08/2019
	Data Release Frequency: Quarterly

### CUPA LIVERMORE-PLEASANTON: CUPA Facility Listing

list of facilities associated with the various CUPA programs in Livermore-Pleasanton

Date of Government Version: 08/28/2018	Source: Livermore-Pleasanton Fire Department
Date Data Arrived at EDR: 08/30/2018	Telephone: 925-454-2361
Date Made Active in Reports: 11/01/2018	Last EDR Contact: 01/07/2019
Number of Days to Update: 63	Next Scheduled EDR Contact: 02/25/2019
	Data Release Frequency: Varies

### CUPA SAN FRANCISCO CO: CUPA Facility Listing

Cupa facilities

Date of Government Version: 09/11/2018	Source: San Francisco County Department of Environmental Health
Date Data Arrived at EDR: 09/12/2018	Telephone: 415-252-3896
Date Made Active in Reports: 09/19/2018	Last EDR Contact: 11/01/2018
Number of Days to Update: 7	Next Scheduled EDR Contact: 02/18/2019
	Data Release Frequency: Varies

### DRYCLEANERS: Cleaner Facilities

A list of drycleaner related facilities that have EPA ID numbers. These are facilities with certain SIC codes: power laundries, family and commercial; garment pressing and cleaner's agents; linen supply; coin-operated laundries and cleaning; drycleaning plants, except rugs; carpet and upholster cleaning; industrial launderers; laundry and garment services.

## GOVERNMENT RECORDS SEARCHED / DATA CURRENCY TRACKING

Date of Government Version: 08/30/2018  
Date Data Arrived at EDR: 09/27/2018  
Date Made Active in Reports: 11/01/2018  
Number of Days to Update: 35

Source: Department of Toxic Substance Control  
Telephone: 916-327-4498  
Last EDR Contact: 11/29/2018  
Next Scheduled EDR Contact: 03/18/2019  
Data Release Frequency: Annually

### DRYCLEAN SOUTH COAST: South Coast Air Quality Management District Drycleaner Listing

A listing of dry cleaners in the South Coast Air Quality Management District

Date of Government Version: 10/04/2018  
Date Data Arrived at EDR: 10/05/2018  
Date Made Active in Reports: 11/01/2018  
Number of Days to Update: 27

Source: South Coast Air Quality Management District  
Telephone: 909-396-3211  
Last EDR Contact: 11/26/2018  
Next Scheduled EDR Contact: 03/11/2019  
Data Release Frequency: Varies

### DRYCLEAN AVAQMD: Antelope Valley Air Quality Management District Drycleaner Listing

A listing of dry cleaners in the Antelope Valley Air Quality Management District.

Date of Government Version: 10/15/2018  
Date Data Arrived at EDR: 10/16/2018  
Date Made Active in Reports: 11/16/2018  
Number of Days to Update: 31

Source: Antelope Valley Air Quality Management District  
Telephone: 661-723-8070  
Last EDR Contact: 11/29/2018  
Next Scheduled EDR Contact: 03/18/2019  
Data Release Frequency: Varies

### EMI: Emissions Inventory Data

Toxics and criteria pollutant emissions data collected by the ARB and local air pollution agencies.

Date of Government Version: 12/31/2017  
Date Data Arrived at EDR: 06/20/2018  
Date Made Active in Reports: 08/06/2018  
Number of Days to Update: 47

Source: California Air Resources Board  
Telephone: 916-322-2990  
Last EDR Contact: 12/21/2018  
Next Scheduled EDR Contact: 04/01/2019  
Data Release Frequency: Varies

### ENF: Enforcement Action Listing

A listing of Water Board Enforcement Actions. Formal is everything except Oral/Verbal Communication, Notice of Violation, Expedited Payment Letter, and Staff Enforcement Letter.

Date of Government Version: 11/01/2018  
Date Data Arrived at EDR: 11/02/2018  
Date Made Active in Reports: 12/13/2018  
Number of Days to Update: 41

Source: State Water Resources Control Board  
Telephone: 916-445-9379  
Last EDR Contact: 11/01/2018  
Next Scheduled EDR Contact: 02/04/2019  
Data Release Frequency: Varies

### Financial Assurance 1: Financial Assurance Information Listing

Financial Assurance information

Date of Government Version: 10/19/2018  
Date Data Arrived at EDR: 10/23/2018  
Date Made Active in Reports: 11/30/2018  
Number of Days to Update: 38

Source: Department of Toxic Substances Control  
Telephone: 916-255-3628  
Last EDR Contact: 10/22/2018  
Next Scheduled EDR Contact: 02/04/2019  
Data Release Frequency: Varies

### Financial Assurance 2: Financial Assurance Information Listing

A listing of financial assurance information for solid waste facilities. Financial assurance is intended to ensure that resources are available to pay for the cost of closure, post-closure care, and corrective measures if the owner or operator of a regulated facility is unable or unwilling to pay.

Date of Government Version: 11/18/2018  
Date Data Arrived at EDR: 11/19/2018  
Date Made Active in Reports: 01/11/2019  
Number of Days to Update: 53

Source: California Integrated Waste Management Board  
Telephone: 916-341-6066  
Last EDR Contact: 11/07/2018  
Next Scheduled EDR Contact: 02/25/2019  
Data Release Frequency: Varies

## GOVERNMENT RECORDS SEARCHED / DATA CURRENCY TRACKING

### HAZNET: Facility and Manifest Data

Facility and Manifest Data. The data is extracted from the copies of hazardous waste manifests received each year by the DTSC. The annual volume of manifests is typically 700,000 - 1,000,000 annually, representing approximately 350,000 - 500,000 shipments. Data are from the manifests submitted without correction, and therefore many contain some invalid values for data elements such as generator ID, TSD ID, waste category, and disposal method. This database begins with calendar year 1993.

Date of Government Version: 12/31/2017  
Date Data Arrived at EDR: 10/10/2018  
Date Made Active in Reports: 11/16/2018  
Number of Days to Update: 37

Source: California Environmental Protection Agency  
Telephone: 916-255-1136  
Last EDR Contact: 01/07/2019  
Next Scheduled EDR Contact: 04/22/2019  
Data Release Frequency: Annually

### ICE: ICE

Contains data pertaining to the Permitted Facilities with Inspections / Enforcements sites tracked in Envirostor.

Date of Government Version: 11/19/2018  
Date Data Arrived at EDR: 11/19/2018  
Date Made Active in Reports: 01/11/2019  
Number of Days to Update: 53

Source: Department of Toxic Substances Control  
Telephone: 877-786-9427  
Last EDR Contact: 11/19/2018  
Next Scheduled EDR Contact: 03/04/2019  
Data Release Frequency: Quarterly

### HIST CORTESE: Hazardous Waste & Substance Site List

The sites for the list are designated by the State Water Resource Control Board [LUST], the Integrated Waste Board [SWF/LS], and the Department of Toxic Substances Control [CALSITES]. This listing is no longer updated by the state agency.

Date of Government Version: 04/01/2001  
Date Data Arrived at EDR: 01/22/2009  
Date Made Active in Reports: 04/08/2009  
Number of Days to Update: 76

Source: Department of Toxic Substances Control  
Telephone: 916-323-3400  
Last EDR Contact: 01/22/2009  
Next Scheduled EDR Contact: N/A  
Data Release Frequency: No Update Planned

### HWP: EnviroStor Permitted Facilities Listing

Detailed information on permitted hazardous waste facilities and corrective action ("cleanups") tracked in EnviroStor.

Date of Government Version: 11/19/2018  
Date Data Arrived at EDR: 11/19/2018  
Date Made Active in Reports: 01/11/2019  
Number of Days to Update: 53

Source: Department of Toxic Substances Control  
Telephone: 916-323-3400  
Last EDR Contact: 11/19/2018  
Next Scheduled EDR Contact: 03/04/2019  
Data Release Frequency: Quarterly

### HWT: Registered Hazardous Waste Transporter Database

A listing of hazardous waste transporters. In California, unless specifically exempted, it is unlawful for any person to transport hazardous wastes unless the person holds a valid registration issued by DTSC. A hazardous waste transporter registration is valid for one year and is assigned a unique registration number.

Date of Government Version: 10/09/2018  
Date Data Arrived at EDR: 10/10/2018  
Date Made Active in Reports: 11/16/2018  
Number of Days to Update: 37

Source: Department of Toxic Substances Control  
Telephone: 916-440-7145  
Last EDR Contact: 01/08/2019  
Next Scheduled EDR Contact: 04/22/2019  
Data Release Frequency: Quarterly

### MINES: Mines Site Location Listing

A listing of mine site locations from the Office of Mine Reclamation.

Date of Government Version: 09/10/2018  
Date Data Arrived at EDR: 09/12/2018  
Date Made Active in Reports: 10/09/2018  
Number of Days to Update: 27

Source: Department of Conservation  
Telephone: 916-322-1080  
Last EDR Contact: 12/12/2018  
Next Scheduled EDR Contact: 03/25/2019  
Data Release Frequency: Quarterly

## GOVERNMENT RECORDS SEARCHED / DATA CURRENCY TRACKING

### MWMP: Medical Waste Management Program Listing

The Medical Waste Management Program (MWMP) ensures the proper handling and disposal of medical waste by permitting and inspecting medical waste Offsite Treatment Facilities (PDF) and Transfer Stations (PDF) throughout the state. MWMP also oversees all Medical Waste Transporters.

Date of Government Version: 11/09/2018	Source: Department of Public Health
Date Data Arrived at EDR: 12/05/2018	Telephone: 916-558-1784
Date Made Active in Reports: 01/11/2019	Last EDR Contact: 12/05/2018
Number of Days to Update: 37	Next Scheduled EDR Contact: 03/18/2019
	Data Release Frequency: Varies

### NPDES: NPDES Permits Listing

A listing of NPDES permits, including stormwater.

Date of Government Version: 11/12/2018	Source: State Water Resources Control Board
Date Data Arrived at EDR: 11/14/2018	Telephone: 916-445-9379
Date Made Active in Reports: 12/13/2018	Last EDR Contact: 11/14/2018
Number of Days to Update: 29	Next Scheduled EDR Contact: 02/25/2019
	Data Release Frequency: Quarterly

### PEST LIC: Pesticide Regulation Licenses Listing

A listing of licenses and certificates issued by the Department of Pesticide Regulation. The DPR issues licenses and/or certificates to: Persons and businesses that apply or sell pesticides; Pest control dealers and brokers; Persons who advise on agricultural pesticide applications.

Date of Government Version: 12/03/2018	Source: Department of Pesticide Regulation
Date Data Arrived at EDR: 12/05/2018	Telephone: 916-445-4038
Date Made Active in Reports: 01/11/2019	Last EDR Contact: 12/05/2018
Number of Days to Update: 37	Next Scheduled EDR Contact: 03/18/2019
	Data Release Frequency: Quarterly

### PROC: Certified Processors Database

A listing of certified processors.

Date of Government Version: 09/10/2018	Source: Department of Conservation
Date Data Arrived at EDR: 09/12/2018	Telephone: 916-323-3836
Date Made Active in Reports: 10/15/2018	Last EDR Contact: 12/12/2018
Number of Days to Update: 33	Next Scheduled EDR Contact: 03/25/2019
	Data Release Frequency: Quarterly

### NOTIFY 65: Proposition 65 Records

Listings of all Proposition 65 incidents reported to counties by the State Water Resources Control Board and the Regional Water Quality Control Board. This database is no longer updated by the reporting agency.

Date of Government Version: 09/19/2018	Source: State Water Resources Control Board
Date Data Arrived at EDR: 09/20/2018	Telephone: 916-445-3846
Date Made Active in Reports: 10/19/2018	Last EDR Contact: 12/12/2018
Number of Days to Update: 29	Next Scheduled EDR Contact: 04/01/2019
	Data Release Frequency: No Update Planned

### UIC: UIC Listing

A listing of wells identified as underground injection wells, in the California Oil and Gas Wells database.

Date of Government Version: 04/27/2018	Source: Department of Conservation
Date Data Arrived at EDR: 06/13/2018	Telephone: 916-445-2408
Date Made Active in Reports: 07/17/2018	Last EDR Contact: 12/14/2018
Number of Days to Update: 34	Next Scheduled EDR Contact: 03/25/2019
	Data Release Frequency: Varies



## GOVERNMENT RECORDS SEARCHED / DATA CURRENCY TRACKING

### WASTEWATER PITS: Oil Wastewater Pits Listing

Water officials discovered that oil producers have been dumping chemical-laden wastewater into hundreds of unlined pits that are operating without proper permits. Inspections completed by the Central Valley Regional Water Quality Control Board revealed the existence of previously unidentified waste sites. The water boards review found that more than one-third of the region's active disposal pits are operating without permission.

Date of Government Version: 05/08/2018	Source: RWQCB, Central Valley Region
Date Data Arrived at EDR: 07/11/2018	Telephone: 559-445-5577
Date Made Active in Reports: 09/13/2018	Last EDR Contact: 01/11/2019
Number of Days to Update: 64	Next Scheduled EDR Contact: 04/22/2019
	Data Release Frequency: Varies

### WDS: Waste Discharge System

Sites which have been issued waste discharge requirements.

Date of Government Version: 06/19/2007	Source: State Water Resources Control Board
Date Data Arrived at EDR: 06/20/2007	Telephone: 916-341-5227
Date Made Active in Reports: 06/29/2007	Last EDR Contact: 11/14/2018
Number of Days to Update: 9	Next Scheduled EDR Contact: 03/04/2019
	Data Release Frequency: Quarterly

### CIWQS: California Integrated Water Quality System

The California Integrated Water Quality System (CIWQS) is a computer system used by the State and Regional Water Quality Control Boards to track information about places of environmental interest, manage permits and other orders, track inspections, and manage violations and enforcement activities.

Date of Government Version: 12/03/2018	Source: State Water Resources Control Board
Date Data Arrived at EDR: 12/04/2018	Telephone: 866-794-4977
Date Made Active in Reports: 01/11/2019	Last EDR Contact: 12/04/2018
Number of Days to Update: 38	Next Scheduled EDR Contact: 03/18/2019
	Data Release Frequency: Varies

### CERS: CalEPA Regulated Site Portal Data

The CalEPA Regulated Site Portal database combines data about environmentally regulated sites and facilities in California into a single database. It combines data from a variety of state and federal databases, and provides an overview of regulated activities across the spectrum of environmental programs for any given location in California. These activities include hazardous materials and waste, state and federal cleanups, impacted ground and surface waters, and toxic materials

Date of Government Version: 10/22/2018	Source: California Environmental Protection Agency
Date Data Arrived at EDR: 10/23/2018	Telephone: 916-323-2514
Date Made Active in Reports: 11/30/2018	Last EDR Contact: 10/23/2018
Number of Days to Update: 38	Next Scheduled EDR Contact: 02/04/2019
	Data Release Frequency: Varies

### WIP: Well Investigation Program Case List

Well Investigation Program case in the San Gabriel and San Fernando Valley area.

Date of Government Version: 07/03/2009	Source: Los Angeles Water Quality Control Board
Date Data Arrived at EDR: 07/21/2009	Telephone: 213-576-6726
Date Made Active in Reports: 08/03/2009	Last EDR Contact: 12/19/2018
Number of Days to Update: 13	Next Scheduled EDR Contact: 04/08/2019
	Data Release Frequency: Varies

### UIC GEO: Underground Injection Control Sites (GEOTRACKER)

Underground control injection sites

Date of Government Version: 09/10/2018	Source: State Water Resource Control Board
Date Data Arrived at EDR: 09/12/2018	Telephone: 866-480-1028
Date Made Active in Reports: 10/09/2018	Last EDR Contact: 12/12/2018
Number of Days to Update: 27	Next Scheduled EDR Contact: 03/25/2019
	Data Release Frequency: Varies

## GOVERNMENT RECORDS SEARCHED / DATA CURRENCY TRACKING

### WDR: Waste Discharge Requirements Listing

In general, the Waste Discharge Requirements (WDRs) Program (sometimes also referred to as the "Non Chapter 15 (Non 15) Program") regulates point discharges that are exempt pursuant to Subsection 20090 of Title 27 and not subject to the Federal Water Pollution Control Act. Exemptions from Title 27 may be granted for nine categories of discharges (e.g., sewage, wastewater, etc.) that meet, and continue to meet, the preconditions listed for each specific exemption. The scope of the WDRs Program also includes the discharge of wastes classified as inert, pursuant to section 20230 of Title 27.

Date of Government Version: 09/10/2018  
Date Data Arrived at EDR: 09/12/2018  
Date Made Active in Reports: 10/09/2018  
Number of Days to Update: 27

Source: State Water Resources Control Board  
Telephone: 916-341-5810  
Last EDR Contact: 12/12/2018  
Next Scheduled EDR Contact: 03/25/2019  
Data Release Frequency: Quarterly

### SAMPLING POINT: Sampling Point ? Public Sites (GEOTRACKER)

Sampling point - public sites

Date of Government Version: 09/10/2018  
Date Data Arrived at EDR: 09/12/2018  
Date Made Active in Reports: 10/09/2018  
Number of Days to Update: 27

Source: State Water Resources Control Board  
Telephone: 866-480-1028  
Last EDR Contact: 12/12/2018  
Next Scheduled EDR Contact: 03/25/2019  
Data Release Frequency: Varies

### OTHER OIL GAS: Other Oil & Gas Projects Sites (GEOTRACKER)

Other Oil & Gas Projects sites

Date of Government Version: 09/10/2018  
Date Data Arrived at EDR: 09/12/2018  
Date Made Active in Reports: 10/09/2018  
Number of Days to Update: 27

Source: State Water Resources Control Board  
Telephone: 866-480-1028  
Last EDR Contact: 12/12/2018  
Next Scheduled EDR Contact: 03/25/2019  
Data Release Frequency: Varies

### WELL STIM PROJ: Well Stimulation Project (GEOTRACKER)

Includes areas of groundwater monitoring plans, a depiction of the monitoring network, and the facilities, boundaries, and subsurface characteristics of the oilfield and the features (oil and gas wells, produced water ponds, UIC wells, water supply wells, etc?) being monitored

Date of Government Version: 09/10/2018  
Date Data Arrived at EDR: 09/12/2018  
Date Made Active in Reports: 10/09/2018  
Number of Days to Update: 27

Source: State Water Resources Control Board  
Telephone: 866-480-1028  
Last EDR Contact: 12/12/2018  
Next Scheduled EDR Contact: 03/25/2019  
Data Release Frequency: Varies

### MILITARY PRIV SITES: Military Privatized Sites (GEOTRACKER)

Military privatized sites

Date of Government Version: 09/10/2018  
Date Data Arrived at EDR: 09/12/2018  
Date Made Active in Reports: 10/09/2018  
Number of Days to Update: 27

Source: State Water Resources Control Board  
Telephone: 866-480-1028  
Last EDR Contact: 12/12/2018  
Next Scheduled EDR Contact: 03/25/2019  
Data Release Frequency: Varies

### PROD WATER PONDS: Produced Water Ponds Sites (GEOTRACKER)

Produced water ponds sites

Date of Government Version: 09/10/2018  
Date Data Arrived at EDR: 09/12/2018  
Date Made Active in Reports: 10/09/2018  
Number of Days to Update: 27

Source: State Water Resources Control Board  
Telephone: 866-480-1028  
Last EDR Contact: 12/12/2018  
Next Scheduled EDR Contact: 03/25/2019  
Data Release Frequency: Varies

# GOVERNMENT RECORDS SEARCHED / DATA CURRENCY TRACKING

## NON-CASE INFO: Non-Case Information Sites (GEOTRACKER)

### Non-Case Information sites

Date of Government Version: 09/10/2018  
Date Data Arrived at EDR: 09/12/2018  
Date Made Active in Reports: 10/09/2018  
Number of Days to Update: 27

Source: State Water Resources Control Board  
Telephone: 866-480-1028  
Last EDR Contact: 12/12/2018  
Next Scheduled EDR Contact: 03/25/2019  
Data Release Frequency: Varies

## PROJECT: Project Sites (GEOTRACKER)

### Projects sites

Date of Government Version: 09/10/2018  
Date Data Arrived at EDR: 09/12/2018  
Date Made Active in Reports: 10/09/2018  
Number of Days to Update: 27

Source: State Water Resources Control Board  
Telephone: 866-480-1028  
Last EDR Contact: 12/12/2018  
Next Scheduled EDR Contact: 03/25/2019  
Data Release Frequency: Varies

## EDR HIGH RISK HISTORICAL RECORDS

### *EDR Exclusive Records*

#### EDR MGP: EDR Proprietary Manufactured Gas Plants

The EDR Proprietary Manufactured Gas Plant Database includes records of coal gas plants (manufactured gas plants) compiled by EDR's researchers. Manufactured gas sites were used in the United States from the 1800's to 1950's to produce a gas that could be distributed and used as fuel. These plants used whale oil, rosin, coal, or a mixture of coal, oil, and water that also produced a significant amount of waste. Many of the byproducts of the gas production, such as coal tar (oily waste containing volatile and non-volatile chemicals), sludges, oils and other compounds are potentially hazardous to human health and the environment. The byproduct from this process was frequently disposed of directly at the plant site and can remain or spread slowly, serving as a continuous source of soil and groundwater contamination.

Date of Government Version: N/A  
Date Data Arrived at EDR: N/A  
Date Made Active in Reports: N/A  
Number of Days to Update: N/A

Source: EDR, Inc.  
Telephone: N/A  
Last EDR Contact: N/A  
Next Scheduled EDR Contact: N/A  
Data Release Frequency: No Update Planned

#### EDR Hist Auto: EDR Exclusive Historical Auto Stations

EDR has searched selected national collections of business directories and has collected listings of potential gas station/filling station/service station sites that were available to EDR researchers. EDR's review was limited to those categories of sources that might, in EDR's opinion, include gas station/filling station/service station establishments. The categories reviewed included, but were not limited to gas, gas station, gasoline station, filling station, auto, automobile repair, auto service station, service station, etc. This database falls within a category of information EDR classifies as "High Risk Historical Records", or HRHR. EDR's HRHR effort presents unique and sometimes proprietary data about past sites and operations that typically create environmental concerns, but may not show up in current government records searches.

Date of Government Version: N/A  
Date Data Arrived at EDR: N/A  
Date Made Active in Reports: N/A  
Number of Days to Update: N/A

Source: EDR, Inc.  
Telephone: N/A  
Last EDR Contact: N/A  
Next Scheduled EDR Contact: N/A  
Data Release Frequency: Varies

#### EDR Hist Cleaner: EDR Exclusive Historical Cleaners

EDR has searched selected national collections of business directories and has collected listings of potential dry cleaner sites that were available to EDR researchers. EDR's review was limited to those categories of sources that might, in EDR's opinion, include dry cleaning establishments. The categories reviewed included, but were not limited to dry cleaners, cleaners, laundry, laundromat, cleaning/laundry, wash & dry etc. This database falls within a category of information EDR classifies as "High Risk Historical Records", or HRHR. EDR's HRHR effort presents unique and sometimes proprietary data about past sites and operations that typically create environmental concerns, but may not show up in current government records searches.

## GOVERNMENT RECORDS SEARCHED / DATA CURRENCY TRACKING

Date of Government Version: N/A  
Date Data Arrived at EDR: N/A  
Date Made Active in Reports: N/A  
Number of Days to Update: N/A

Source: EDR, Inc.  
Telephone: N/A  
Last EDR Contact: N/A  
Next Scheduled EDR Contact: N/A  
Data Release Frequency: Varies

### **EDR RECOVERED GOVERNMENT ARCHIVES**

#### ***Exclusive Recovered Govt. Archives***

##### **RGA LF: Recovered Government Archive Solid Waste Facilities List**

The EDR Recovered Government Archive Landfill database provides a list of landfills derived from historical databases and includes many records that no longer appear in current government lists. Compiled from Records formerly available from the Department of Resources Recycling and Recovery in California.

Date of Government Version: N/A  
Date Data Arrived at EDR: 07/01/2013  
Date Made Active in Reports: 01/13/2014  
Number of Days to Update: 196

Source: Department of Resources Recycling and Recovery  
Telephone: N/A  
Last EDR Contact: 06/01/2012  
Next Scheduled EDR Contact: N/A  
Data Release Frequency: Varies

##### **RGA LUST: Recovered Government Archive Leaking Underground Storage Tank**

The EDR Recovered Government Archive Leaking Underground Storage Tank database provides a list of LUST incidents derived from historical databases and includes many records that no longer appear in current government lists. Compiled from Records formerly available from the State Water Resources Control Board in California.

Date of Government Version: N/A  
Date Data Arrived at EDR: 07/01/2013  
Date Made Active in Reports: 12/30/2013  
Number of Days to Update: 182

Source: State Water Resources Control Board  
Telephone: N/A  
Last EDR Contact: 06/01/2012  
Next Scheduled EDR Contact: N/A  
Data Release Frequency: Varies

### **COUNTY RECORDS**

#### **ALAMEDA COUNTY:**

##### **CS ALAMEDA: Contaminated Sites**

A listing of contaminated sites overseen by the Toxic Release Program (oil and groundwater contamination from chemical releases and spills) and the Leaking Underground Storage Tank Program (soil and ground water contamination from leaking petroleum USTs).

Date of Government Version: 10/05/2018  
Date Data Arrived at EDR: 10/10/2018  
Date Made Active in Reports: 11/01/2018  
Number of Days to Update: 22

Source: Alameda County Environmental Health Services  
Telephone: 510-567-6700  
Last EDR Contact: 01/07/2019  
Next Scheduled EDR Contact: 04/22/2019  
Data Release Frequency: Semi-Annually

##### **UST ALAMEDA: Underground Tanks**

Underground storage tank sites located in Alameda county.

Date of Government Version: 10/05/2018  
Date Data Arrived at EDR: 10/10/2018  
Date Made Active in Reports: 11/02/2018  
Number of Days to Update: 23

Source: Alameda County Environmental Health Services  
Telephone: 510-567-6700  
Last EDR Contact: 01/07/2019  
Next Scheduled EDR Contact: 04/24/2047  
Data Release Frequency: Semi-Annually

#### **AMADOR COUNTY:**

## GOVERNMENT RECORDS SEARCHED / DATA CURRENCY TRACKING

### CUPA AMADOR: CUPA Facility List Cupa Facility List

Date of Government Version: 07/01/2018  
Date Data Arrived at EDR: 07/24/2018  
Date Made Active in Reports: 08/20/2018  
Number of Days to Update: 27

Source: Amador County Environmental Health  
Telephone: 209-223-6439  
Last EDR Contact: 01/04/2019  
Next Scheduled EDR Contact: 03/18/2019  
Data Release Frequency: Varies

### BUTTE COUNTY:

#### CUPA BUTTE: CUPA Facility Listing Cupa facility list.

Date of Government Version: 04/21/2017  
Date Data Arrived at EDR: 04/25/2017  
Date Made Active in Reports: 08/09/2017  
Number of Days to Update: 106

Source: Public Health Department  
Telephone: 530-538-7149  
Last EDR Contact: 01/07/2019  
Next Scheduled EDR Contact: 04/22/2019  
Data Release Frequency: No Update Planned

### CALVERAS COUNTY:

#### CUPA CALVERAS: CUPA Facility Listing Cupa Facility Listing

Date of Government Version: 10/31/2018  
Date Data Arrived at EDR: 12/04/2018  
Date Made Active in Reports: 12/12/2018  
Number of Days to Update: 8

Source: Calveras County Environmental Health  
Telephone: 209-754-6399  
Last EDR Contact: 12/21/2018  
Next Scheduled EDR Contact: 04/08/2019  
Data Release Frequency: Quarterly

### COLUSA COUNTY:

#### CUPA COLUSA: CUPA Facility List Cupa facility list.

Date of Government Version: 05/23/2018  
Date Data Arrived at EDR: 05/24/2018  
Date Made Active in Reports: 07/13/2018  
Number of Days to Update: 50

Source: Health & Human Services  
Telephone: 530-458-0396  
Last EDR Contact: 11/14/2018  
Next Scheduled EDR Contact: 02/18/2019  
Data Release Frequency: Semi-Annually

### CONTRA COSTA COUNTY:

#### SL CONTRA COSTA: Site List

List includes sites from the underground tank, hazardous waste generator and business plan/2185 programs.

Date of Government Version: 08/20/2018  
Date Data Arrived at EDR: 08/21/2018  
Date Made Active in Reports: 09/11/2018  
Number of Days to Update: 21

Source: Contra Costa Health Services Department  
Telephone: 925-646-2286  
Last EDR Contact: 10/29/2018  
Next Scheduled EDR Contact: 02/11/2019  
Data Release Frequency: Semi-Annually

### DEL NORTE COUNTY:

## GOVERNMENT RECORDS SEARCHED / DATA CURRENCY TRACKING

### CUPA DEL NORTE: CUPA Facility List Cupa Facility list

Date of Government Version: 08/16/2018  
Date Data Arrived at EDR: 11/06/2018  
Date Made Active in Reports: 11/14/2018  
Number of Days to Update: 8

Source: Del Norte County Environmental Health Division  
Telephone: 707-465-0426  
Last EDR Contact: 10/25/2018  
Next Scheduled EDR Contact: 02/11/2019  
Data Release Frequency: Varies

### EL DORADO COUNTY:

#### CUPA EL DORADO: CUPA Facility List CUPA facility list.

Date of Government Version: 09/04/2018  
Date Data Arrived at EDR: 09/05/2018  
Date Made Active in Reports: 09/18/2018  
Number of Days to Update: 13

Source: El Dorado County Environmental Management Department  
Telephone: 530-621-6623  
Last EDR Contact: 11/16/2018  
Next Scheduled EDR Contact: 02/11/2019  
Data Release Frequency: Varies

### FRESNO COUNTY:

#### CUPA FRESNO: CUPA Resources List

Certified Unified Program Agency. CUPA's are responsible for implementing a unified hazardous materials and hazardous waste management regulatory program. The agency provides oversight of businesses that deal with hazardous materials, operate underground storage tanks or aboveground storage tanks.

Date of Government Version: 10/16/2018  
Date Data Arrived at EDR: 10/18/2018  
Date Made Active in Reports: 11/14/2018  
Number of Days to Update: 27

Source: Dept. of Community Health  
Telephone: 559-445-3271  
Last EDR Contact: 12/26/2018  
Next Scheduled EDR Contact: 04/15/2019  
Data Release Frequency: Semi-Annually

### GLENN COUNTY:

#### CUPA GLENN: CUPA Facility List Cupa facility list

Date of Government Version: 01/22/2018  
Date Data Arrived at EDR: 01/24/2018  
Date Made Active in Reports: 03/14/2018  
Number of Days to Update: 49

Source: Glenn County Air Pollution Control District  
Telephone: 830-934-6500  
Last EDR Contact: 10/22/2018  
Next Scheduled EDR Contact: 02/04/2019  
Data Release Frequency: Varies

### HUMBOLDT COUNTY:

#### CUPA HUMBOLDT: CUPA Facility List CUPA facility list.

Date of Government Version: 07/11/2018  
Date Data Arrived at EDR: 07/13/2018  
Date Made Active in Reports: 08/22/2018  
Number of Days to Update: 40

Source: Humboldt County Environmental Health  
Telephone: N/A  
Last EDR Contact: 11/19/2018  
Next Scheduled EDR Contact: 03/04/2019  
Data Release Frequency: Semi-Annually

### IMPERIAL COUNTY:

## GOVERNMENT RECORDS SEARCHED / DATA CURRENCY TRACKING

### CUPA IMPERIAL: CUPA Facility List Cupa facility list.

Date of Government Version: 10/22/2018  
Date Data Arrived at EDR: 10/25/2018  
Date Made Active in Reports: 11/14/2018  
Number of Days to Update: 20

Source: San Diego Border Field Office  
Telephone: 760-339-2777  
Last EDR Contact: 10/22/2018  
Next Scheduled EDR Contact: 02/04/2019  
Data Release Frequency: Varies

### INYO COUNTY:

#### CUPA INYO: CUPA Facility List Cupa facility list.

Date of Government Version: 04/02/2018  
Date Data Arrived at EDR: 04/03/2018  
Date Made Active in Reports: 06/14/2018  
Number of Days to Update: 72

Source: Inyo County Environmental Health Services  
Telephone: 760-878-0238  
Last EDR Contact: 11/14/2018  
Next Scheduled EDR Contact: 02/04/2019  
Data Release Frequency: Varies

### KERN COUNTY:

#### UST KERN: Underground Storage Tank Sites & Tank Listing Kern County Sites and Tanks Listing.

Date of Government Version: 11/02/2018  
Date Data Arrived at EDR: 11/07/2018  
Date Made Active in Reports: 12/14/2018  
Number of Days to Update: 37

Source: Kern County Environment Health Services Department  
Telephone: 661-862-8700  
Last EDR Contact: 11/01/2018  
Next Scheduled EDR Contact: 02/18/2019  
Data Release Frequency: Quarterly

### KINGS COUNTY:

#### CUPA KINGS: CUPA Facility List

A listing of sites included in the county's Certified Unified Program Agency database. California's Secretary for Environmental Protection established the unified hazardous materials and hazardous waste regulatory program as required by chapter 6.11 of the California Health and Safety Code. The Unified Program consolidates the administration, permits, inspections, and enforcement activities.

Date of Government Version: 11/21/2018  
Date Data Arrived at EDR: 11/27/2018  
Date Made Active in Reports: 12/12/2018  
Number of Days to Update: 15

Source: Kings County Department of Public Health  
Telephone: 559-584-1411  
Last EDR Contact: 11/14/2018  
Next Scheduled EDR Contact: 03/04/2019  
Data Release Frequency: Varies

### LAKE COUNTY:

#### CUPA LAKE: CUPA Facility List Cupa facility list

Date of Government Version: 11/07/2018  
Date Data Arrived at EDR: 11/08/2018  
Date Made Active in Reports: 11/14/2018  
Number of Days to Update: 6

Source: Lake County Environmental Health  
Telephone: 707-263-1164  
Last EDR Contact: 01/14/2019  
Next Scheduled EDR Contact: 04/29/2019  
Data Release Frequency: Varies

### LASSEN COUNTY:

## GOVERNMENT RECORDS SEARCHED / DATA CURRENCY TRACKING

### CUPA LASSEN: CUPA Facility List Cupa facility list

Date of Government Version: 10/15/2018  
Date Data Arrived at EDR: 10/23/2018  
Date Made Active in Reports: 11/14/2018  
Number of Days to Update: 22

Source: Lassen County Environmental Health  
Telephone: 530-251-8528  
Last EDR Contact: 10/22/2018  
Next Scheduled EDR Contact: 02/04/2019  
Data Release Frequency: Varies

### LOS ANGELES COUNTY:

#### AOCONCERN: Key Areas of Concerns in Los Angeles County

San Gabriel Valley areas where VOC contamination is at or above the MCL as designated by region 9 EPA office. Date of Government Version: 3/30/2009 Exide Site area is a cleanup plan of lead-impacted soil surrounding the former Exide Facility as designated by the DTSC. Date of Government Version: 7/17/2017

Date of Government Version: 03/30/2009  
Date Data Arrived at EDR: 03/31/2009  
Date Made Active in Reports: 10/23/2009  
Number of Days to Update: 206

Source: N/A  
Telephone: N/A  
Last EDR Contact: 12/12/2018  
Next Scheduled EDR Contact: 04/01/2019  
Data Release Frequency: No Update Planned

#### HMS LOS ANGELES: HMS: Street Number List Industrial Waste and Underground Storage Tank Sites.

Date of Government Version: 09/20/2018  
Date Data Arrived at EDR: 10/12/2018  
Date Made Active in Reports: 11/16/2018  
Number of Days to Update: 35

Source: Department of Public Works  
Telephone: 626-458-3517  
Last EDR Contact: 01/07/2019  
Next Scheduled EDR Contact: 04/22/2019  
Data Release Frequency: Semi-Annually

#### LF LOS ANGELES: List of Solid Waste Facilities Solid Waste Facilities in Los Angeles County.

Date of Government Version: 10/15/2018  
Date Data Arrived at EDR: 10/16/2018  
Date Made Active in Reports: 11/16/2018  
Number of Days to Update: 31

Source: La County Department of Public Works  
Telephone: 818-458-5185  
Last EDR Contact: 10/16/2018  
Next Scheduled EDR Contact: 01/28/2019  
Data Release Frequency: Varies

#### LF LOS ANGELES CITY: City of Los Angeles Landfills Landfills owned and maintained by the City of Los Angeles.

Date of Government Version: 01/01/2018  
Date Data Arrived at EDR: 05/01/2018  
Date Made Active in Reports: 05/14/2018  
Number of Days to Update: 13

Source: Engineering & Construction Division  
Telephone: 213-473-7869  
Last EDR Contact: 10/15/2018  
Next Scheduled EDR Contact: 01/28/2019  
Data Release Frequency: Varies

#### SITE MIT LOS ANGELES: Site Mitigation List Industrial sites that have had some sort of spill or complaint.

Date of Government Version: 07/01/2018  
Date Data Arrived at EDR: 10/16/2018  
Date Made Active in Reports: 11/16/2018  
Number of Days to Update: 31

Source: Community Health Services  
Telephone: 323-890-7806  
Last EDR Contact: 01/14/2019  
Next Scheduled EDR Contact: 04/29/2019  
Data Release Frequency: Annually



## GOVERNMENT RECORDS SEARCHED / DATA CURRENCY TRACKING

UST EL SEGUNDO: City of El Segundo Underground Storage Tank  
Underground storage tank sites located in El Segundo city.

Date of Government Version: 01/21/2017	Source: City of El Segundo Fire Department
Date Data Arrived at EDR: 04/19/2017	Telephone: 310-524-2236
Date Made Active in Reports: 05/10/2017	Last EDR Contact: 01/14/2019
Number of Days to Update: 21	Next Scheduled EDR Contact: 04/29/2019
	Data Release Frequency: Semi-Annually

UST LONG BEACH: City of Long Beach Underground Storage Tank  
Underground storage tank sites located in the city of Long Beach.

Date of Government Version: 03/09/2017	Source: City of Long Beach Fire Department
Date Data Arrived at EDR: 03/10/2017	Telephone: 562-570-2563
Date Made Active in Reports: 05/03/2017	Last EDR Contact: 10/22/2018
Number of Days to Update: 54	Next Scheduled EDR Contact: 02/04/2019
	Data Release Frequency: Annually

UST TORRANCE: City of Torrance Underground Storage Tank  
Underground storage tank sites located in the city of Torrance.

Date of Government Version: 10/02/2018	Source: City of Torrance Fire Department
Date Data Arrived at EDR: 10/05/2018	Telephone: 310-618-2973
Date Made Active in Reports: 11/02/2018	Last EDR Contact: 01/07/2019
Number of Days to Update: 28	Next Scheduled EDR Contact: 04/22/2019
	Data Release Frequency: Semi-Annually

### MADERA COUNTY:

#### CUPA MADERA: CUPA Facility List

A listing of sites included in the county's Certified Unified Program Agency database. California's Secretary for Environmental Protection established the unified hazardous materials and hazardous waste regulatory program as required by chapter 6.11 of the California Health and Safety Code. The Unified Program consolidates the administration, permits, inspections, and enforcement activities.

Date of Government Version: 11/26/2018	Source: Madera County Environmental Health
Date Data Arrived at EDR: 11/27/2018	Telephone: 559-675-7823
Date Made Active in Reports: 12/12/2018	Last EDR Contact: 11/14/2018
Number of Days to Update: 15	Next Scheduled EDR Contact: 03/04/2019
	Data Release Frequency: Varies

### MARIN COUNTY:

UST MARIN: Underground Storage Tank Sites  
Currently permitted USTs in Marin County.

Date of Government Version: 09/26/2018	Source: Public Works Department Waste Management
Date Data Arrived at EDR: 10/04/2018	Telephone: 415-473-6647
Date Made Active in Reports: 11/02/2018	Last EDR Contact: 01/14/2019
Number of Days to Update: 29	Next Scheduled EDR Contact: 04/15/2019
	Data Release Frequency: Semi-Annually

### MERCED COUNTY:

CUPA MERCED: CUPA Facility List  
CUPA facility list.

## GOVERNMENT RECORDS SEARCHED / DATA CURRENCY TRACKING

Date of Government Version: 08/29/2018  
Date Data Arrived at EDR: 08/31/2018  
Date Made Active in Reports: 09/19/2018  
Number of Days to Update: 19

Source: Merced County Environmental Health  
Telephone: 209-381-1094  
Last EDR Contact: 01/09/2019  
Next Scheduled EDR Contact: 03/04/2019  
Data Release Frequency: Varies

### MONO COUNTY:

#### CUPA MONO: CUPA Facility List CUPA Facility List

Date of Government Version: 07/18/2018  
Date Data Arrived at EDR: 09/04/2018  
Date Made Active in Reports: 09/19/2018  
Number of Days to Update: 15

Source: Mono County Health Department  
Telephone: 760-932-5580  
Last EDR Contact: 12/06/2018  
Next Scheduled EDR Contact: 03/11/2019  
Data Release Frequency: Varies

### MONTEREY COUNTY:

#### CUPA MONTEREY: CUPA Facility Listing CUPA Program listing from the Environmental Health Division.

Date of Government Version: 10/29/2018  
Date Data Arrived at EDR: 11/01/2018  
Date Made Active in Reports: 11/16/2018  
Number of Days to Update: 15

Source: Monterey County Health Department  
Telephone: 831-796-1297  
Last EDR Contact: 12/27/2018  
Next Scheduled EDR Contact: 04/15/2019  
Data Release Frequency: Varies

### NAPA COUNTY:

#### LUST NAPA: Sites With Reported Contamination

A listing of leaking underground storage tank sites located in Napa county.

Date of Government Version: 01/09/2017  
Date Data Arrived at EDR: 01/11/2017  
Date Made Active in Reports: 03/02/2017  
Number of Days to Update: 50

Source: Napa County Department of Environmental Management  
Telephone: 707-253-4269  
Last EDR Contact: 11/21/2018  
Next Scheduled EDR Contact: 03/11/2019  
Data Release Frequency: No Update Planned

#### UST NAPA: Closed and Operating Underground Storage Tank Sites

Underground storage tank sites located in Napa county.

Date of Government Version: 11/28/2018  
Date Data Arrived at EDR: 11/30/2018  
Date Made Active in Reports: 12/14/2018  
Number of Days to Update: 14

Source: Napa County Department of Environmental Management  
Telephone: 707-253-4269  
Last EDR Contact: 11/26/2018  
Next Scheduled EDR Contact: 03/11/2019  
Data Release Frequency: No Update Planned

### NEVADA COUNTY:

#### CUPA NEVADA: CUPA Facility List CUPA facility list.

Date of Government Version: 11/06/2018  
Date Data Arrived at EDR: 11/08/2018  
Date Made Active in Reports: 11/14/2018  
Number of Days to Update: 6

Source: Community Development Agency  
Telephone: 530-265-1467  
Last EDR Contact: 10/25/2018  
Next Scheduled EDR Contact: 02/11/2019  
Data Release Frequency: Varies

### ORANGE COUNTY:

## GOVERNMENT RECORDS SEARCHED / DATA CURRENCY TRACKING

### IND\_SITE ORANGE: List of Industrial Site Cleanups Petroleum and non-petroleum spills.

Date of Government Version: 10/04/2018	Source: Health Care Agency
Date Data Arrived at EDR: 11/14/2018	Telephone: 714-834-3446
Date Made Active in Reports: 12/13/2018	Last EDR Contact: 11/05/2018
Number of Days to Update: 29	Next Scheduled EDR Contact: 02/18/2019
	Data Release Frequency: Annually

### LUST ORANGE: List of Underground Storage Tank Cleanups Orange County Underground Storage Tank Cleanups (LUST).

Date of Government Version: 10/04/2018	Source: Health Care Agency
Date Data Arrived at EDR: 11/14/2018	Telephone: 714-834-3446
Date Made Active in Reports: 12/13/2018	Last EDR Contact: 11/05/2018
Number of Days to Update: 29	Next Scheduled EDR Contact: 02/18/2019
	Data Release Frequency: Quarterly

### UST ORANGE: List of Underground Storage Tank Facilities Orange County Underground Storage Tank Facilities (UST).

Date of Government Version: 10/04/2018	Source: Health Care Agency
Date Data Arrived at EDR: 11/06/2018	Telephone: 714-834-3446
Date Made Active in Reports: 12/14/2018	Last EDR Contact: 11/06/2018
Number of Days to Update: 38	Next Scheduled EDR Contact: 02/18/2019
	Data Release Frequency: Quarterly

### PLACER COUNTY:

#### MS PLACER: Master List of Facilities

List includes aboveground tanks, underground tanks and cleanup sites.

Date of Government Version: 11/29/2018	Source: Placer County Health and Human Services
Date Data Arrived at EDR: 12/04/2018	Telephone: 530-745-2363
Date Made Active in Reports: 01/11/2019	Last EDR Contact: 11/29/2018
Number of Days to Update: 38	Next Scheduled EDR Contact: 03/18/2019
	Data Release Frequency: Semi-Annually

### PLUMAS COUNTY:

#### CUPA PLUMAS: CUPA Facility List

Plumas County CUPA Program facilities.

Date of Government Version: 07/19/2018	Source: Plumas County Environmental Health
Date Data Arrived at EDR: 07/25/2018	Telephone: 530-283-6355
Date Made Active in Reports: 09/05/2018	Last EDR Contact: 10/22/2018
Number of Days to Update: 42	Next Scheduled EDR Contact: 02/04/2019
	Data Release Frequency: Varies

### RIVERSIDE COUNTY:

#### LUST RIVERSIDE: Listing of Underground Tank Cleanup Sites Riverside County Underground Storage Tank Cleanup Sites (LUST).

Date of Government Version: 10/10/2018	Source: Department of Environmental Health
Date Data Arrived at EDR: 10/12/2018	Telephone: 951-358-5055
Date Made Active in Reports: 10/16/2018	Last EDR Contact: 12/17/2018
Number of Days to Update: 4	Next Scheduled EDR Contact: 04/01/2019
	Data Release Frequency: Quarterly

## GOVERNMENT RECORDS SEARCHED / DATA CURRENCY TRACKING

### UST RIVERSIDE: Underground Storage Tank Tank List

Underground storage tank sites located in Riverside county.

Date of Government Version: 10/10/2018

Date Data Arrived at EDR: 10/12/2018

Date Made Active in Reports: 11/05/2018

Number of Days to Update: 24

Source: Department of Environmental Health

Telephone: 951-358-5055

Last EDR Contact: 12/17/2018

Next Scheduled EDR Contact: 04/01/2019

Data Release Frequency: Quarterly

### SACRAMENTO COUNTY:

#### CS SACRAMENTO: Toxic Site Clean-Up List

List of sites where unauthorized releases of potentially hazardous materials have occurred.

Date of Government Version: 08/03/2018

Date Data Arrived at EDR: 10/02/2018

Date Made Active in Reports: 11/01/2018

Number of Days to Update: 30

Source: Sacramento County Environmental Management

Telephone: 916-875-8406

Last EDR Contact: 01/04/2019

Next Scheduled EDR Contact: 04/15/2019

Data Release Frequency: Quarterly

#### ML SACRAMENTO: Master Hazardous Materials Facility List

Any business that has hazardous materials on site - hazardous material storage sites, underground storage tanks, waste generators.

Date of Government Version: 08/23/2018

Date Data Arrived at EDR: 10/02/2018

Date Made Active in Reports: 11/02/2018

Number of Days to Update: 31

Source: Sacramento County Environmental Management

Telephone: 916-875-8406

Last EDR Contact: 12/28/2018

Next Scheduled EDR Contact: 04/15/2019

Data Release Frequency: Quarterly

### SAN BENITO COUNTY:

#### CUPA SAN BENITO: CUPA Facility List

Cupa facility list

Date of Government Version: 11/15/2018

Date Data Arrived at EDR: 11/16/2018

Date Made Active in Reports: 12/13/2018

Number of Days to Update: 27

Source: San Benito County Environmental Health

Telephone: N/A

Last EDR Contact: 11/14/2018

Next Scheduled EDR Contact: 02/18/2019

Data Release Frequency: Varies

### SAN BERNARDINO COUNTY:

#### PERMITS SAN BERNARDINO: Hazardous Material Permits

This listing includes underground storage tanks, medical waste handlers/generators, hazardous materials handlers, hazardous waste generators, and waste oil generators/handlers.

Date of Government Version: 11/28/2018

Date Data Arrived at EDR: 11/30/2018

Date Made Active in Reports: 01/11/2019

Number of Days to Update: 42

Source: San Bernardino County Fire Department Hazardous Materials Division

Telephone: 909-387-3041

Last EDR Contact: 11/05/2018

Next Scheduled EDR Contact: 02/18/2019

Data Release Frequency: Quarterly

### SAN DIEGO COUNTY:

## GOVERNMENT RECORDS SEARCHED / DATA CURRENCY TRACKING

### HMMD SAN DIEGO: Hazardous Materials Management Division Database

The database includes: HE58 - This report contains the business name, site address, business phone number, establishment 'H' permit number, type of permit, and the business status. HE17 - In addition to providing the same information provided in the HE58 listing, HE17 provides inspection dates, violations received by the establishment, hazardous waste generated, the quantity, method of storage, treatment/disposal of waste and the hauler, and information on underground storage tanks. Unauthorized Release List - Includes a summary of environmental contamination cases in San Diego County (underground tank cases, non-tank cases, groundwater contamination, and soil contamination are included.)

Date of Government Version: 12/03/2018  
Date Data Arrived at EDR: 12/05/2018  
Date Made Active in Reports: 01/11/2019  
Number of Days to Update: 37

Source: Hazardous Materials Management Division  
Telephone: 619-338-2268  
Last EDR Contact: 12/05/2018  
Next Scheduled EDR Contact: 03/18/2019  
Data Release Frequency: Quarterly

### LF SAN DIEGO: Solid Waste Facilities

San Diego County Solid Waste Facilities.

Date of Government Version: 04/18/2018  
Date Data Arrived at EDR: 04/24/2018  
Date Made Active in Reports: 06/19/2018  
Number of Days to Update: 56

Source: Department of Health Services  
Telephone: 619-338-2209  
Last EDR Contact: 10/22/2018  
Next Scheduled EDR Contact: 02/04/2019  
Data Release Frequency: Varies

### SAN DIEGO CO LOP: Local Oversight Program Listing

A listing of all LOP release sites that are or were under the County of San Diego's jurisdiction. Included are closed or transferred cases, open cases, and cases that did not have a case type indicated. The cases without a case type are mostly complaints; however, some of them could be LOP cases.

Date of Government Version: 10/22/2018  
Date Data Arrived at EDR: 10/23/2018  
Date Made Active in Reports: 11/30/2018  
Number of Days to Update: 38

Source: Department of Environmental Health  
Telephone: 858-505-6874  
Last EDR Contact: 10/22/2018  
Next Scheduled EDR Contact: 02/04/2019  
Data Release Frequency: Varies

### SAN DIEGO CO. SAM: Environmental Case Listing

The listing contains all underground tank release cases and projects pertaining to properties contaminated with hazardous substances that are actively under review by the Site Assessment and Mitigation Program.

Date of Government Version: 03/23/2010  
Date Data Arrived at EDR: 06/15/2010  
Date Made Active in Reports: 07/09/2010  
Number of Days to Update: 24

Source: San Diego County Department of Environmental Health  
Telephone: 619-338-2371  
Last EDR Contact: 11/29/2018  
Next Scheduled EDR Contact: 03/18/2019  
Data Release Frequency: No Update Planned

### SAN FRANCISCO COUNTY:

#### LUST SAN FRANCISCO: Local Oversight Facilities

A listing of leaking underground storage tank sites located in San Francisco county.

Date of Government Version: 09/19/2008  
Date Data Arrived at EDR: 09/19/2008  
Date Made Active in Reports: 09/29/2008  
Number of Days to Update: 10

Source: Department Of Public Health San Francisco County  
Telephone: 415-252-3920  
Last EDR Contact: 11/01/2018  
Next Scheduled EDR Contact: 02/18/2019  
Data Release Frequency: Quarterly

#### UST SAN FRANCISCO: Underground Storage Tank Information

Underground storage tank sites located in San Francisco county.

## GOVERNMENT RECORDS SEARCHED / DATA CURRENCY TRACKING

Date of Government Version: 11/05/2018  
Date Data Arrived at EDR: 11/06/2018  
Date Made Active in Reports: 12/14/2018  
Number of Days to Update: 38

Source: Department of Public Health  
Telephone: 415-252-3920  
Last EDR Contact: 11/01/2018  
Next Scheduled EDR Contact: 02/18/2019  
Data Release Frequency: Quarterly

### SAN JOAQUIN COUNTY:

#### UST SAN JOAQUIN: San Joaquin Co. UST

A listing of underground storage tank locations in San Joaquin county.

Date of Government Version: 06/22/2018  
Date Data Arrived at EDR: 06/26/2018  
Date Made Active in Reports: 07/11/2018  
Number of Days to Update: 15

Source: Environmental Health Department  
Telephone: N/A  
Last EDR Contact: 12/12/2018  
Next Scheduled EDR Contact: 04/01/2019  
Data Release Frequency: Semi-Annually

### SAN LUIS OBISPO COUNTY:

#### CUPA SAN LUIS OBISPO: CUPA Facility List Cupa Facility List.

Date of Government Version: 11/14/2018  
Date Data Arrived at EDR: 11/15/2018  
Date Made Active in Reports: 12/13/2018  
Number of Days to Update: 28

Source: San Luis Obispo County Public Health Department  
Telephone: 805-781-5596  
Last EDR Contact: 11/14/2018  
Next Scheduled EDR Contact: 03/04/2019  
Data Release Frequency: Varies

### SAN MATEO COUNTY:

#### BI SAN MATEO: Business Inventory

List includes Hazardous Materials Business Plan, hazardous waste generators, and underground storage tanks.

Date of Government Version: 09/18/2018  
Date Data Arrived at EDR: 09/20/2018  
Date Made Active in Reports: 11/01/2018  
Number of Days to Update: 42

Source: San Mateo County Environmental Health Services Division  
Telephone: 650-363-1921  
Last EDR Contact: 12/12/2018  
Next Scheduled EDR Contact: 03/25/2019  
Data Release Frequency: Annually

#### LUST SAN MATEO: Fuel Leak List

A listing of leaking underground storage tank sites located in San Mateo county.

Date of Government Version: 09/18/2018  
Date Data Arrived at EDR: 09/20/2018  
Date Made Active in Reports: 10/17/2018  
Number of Days to Update: 27

Source: San Mateo County Environmental Health Services Division  
Telephone: 650-363-1921  
Last EDR Contact: 09/10/2018  
Next Scheduled EDR Contact: 12/24/2018  
Data Release Frequency: Semi-Annually

### SANTA BARBARA COUNTY:

#### CUPA SANTA BARBARA: CUPA Facility Listing

CUPA Program Listing from the Environmental Health Services division.

Date of Government Version: 09/08/2011  
Date Data Arrived at EDR: 09/09/2011  
Date Made Active in Reports: 10/07/2011  
Number of Days to Update: 28

Source: Santa Barbara County Public Health Department  
Telephone: 805-686-8167  
Last EDR Contact: 11/14/2018  
Next Scheduled EDR Contact: 03/04/2019  
Data Release Frequency: Varies

### SANTA CLARA COUNTY:

## GOVERNMENT RECORDS SEARCHED / DATA CURRENCY TRACKING

### CUPA SANTA CLARA: Cupa Facility List Cupa facility list

Date of Government Version: 11/16/2018  
Date Data Arrived at EDR: 11/16/2018  
Date Made Active in Reports: 12/13/2018  
Number of Days to Update: 27

Source: Department of Environmental Health  
Telephone: 408-918-1973  
Last EDR Contact: 11/14/2018  
Next Scheduled EDR Contact: 03/04/2019  
Data Release Frequency: Varies

### HIST LUST SANTA CLARA: HIST LUST - Fuel Leak Site Activity Report

A listing of open and closed leaking underground storage tanks. This listing is no longer updated by the county.  
Leaking underground storage tanks are now handled by the Department of Environmental Health.

Date of Government Version: 03/29/2005  
Date Data Arrived at EDR: 03/30/2005  
Date Made Active in Reports: 04/21/2005  
Number of Days to Update: 22

Source: Santa Clara Valley Water District  
Telephone: 408-265-2600  
Last EDR Contact: 03/23/2009  
Next Scheduled EDR Contact: 06/22/2009  
Data Release Frequency: No Update Planned

### LUST SANTA CLARA: LOP Listing

A listing of leaking underground storage tanks located in Santa Clara county.

Date of Government Version: 03/03/2014  
Date Data Arrived at EDR: 03/05/2014  
Date Made Active in Reports: 03/18/2014  
Number of Days to Update: 13

Source: Department of Environmental Health  
Telephone: 408-918-3417  
Last EDR Contact: 11/21/2018  
Next Scheduled EDR Contact: 03/11/2019  
Data Release Frequency: Annually

### SAN JOSE HAZMAT: Hazardous Material Facilities

Hazardous material facilities, including underground storage tank sites.

Date of Government Version: 11/01/2018  
Date Data Arrived at EDR: 11/06/2018  
Date Made Active in Reports: 12/14/2018  
Number of Days to Update: 38

Source: City of San Jose Fire Department  
Telephone: 408-535-7694  
Last EDR Contact: 11/01/2018  
Next Scheduled EDR Contact: 02/18/2019  
Data Release Frequency: Annually

### SANTA CRUZ COUNTY:

#### CUPA SANTA CRUZ: CUPA Facility List CUPA facility listing.

Date of Government Version: 01/21/2017  
Date Data Arrived at EDR: 02/22/2017  
Date Made Active in Reports: 05/23/2017  
Number of Days to Update: 30

Source: Santa Cruz County Environmental Health  
Telephone: 831-464-2761  
Last EDR Contact: 11/14/2018  
Next Scheduled EDR Contact: 03/04/2019  
Data Release Frequency: Varies

### SHASTA COUNTY:

#### CUPA SHASTA: CUPA Facility List Cupa Facility List.

Date of Government Version: 06/15/2017  
Date Data Arrived at EDR: 06/19/2017  
Date Made Active in Reports: 08/09/2017  
Number of Days to Update: 51

Source: Shasta County Department of Resource Management  
Telephone: 530-225-5789  
Last EDR Contact: 11/14/2018  
Next Scheduled EDR Contact: 03/04/2019  
Data Release Frequency: Varies

### SOLANO COUNTY:

## GOVERNMENT RECORDS SEARCHED / DATA CURRENCY TRACKING

### LUST SOLANO: Leaking Underground Storage Tanks

A listing of leaking underground storage tank sites located in Solano county.

Date of Government Version: 11/29/2018

Date Data Arrived at EDR: 12/04/2018

Date Made Active in Reports: 01/11/2019

Number of Days to Update: 38

Source: Solano County Department of Environmental Management

Telephone: 707-784-6770

Last EDR Contact: 11/29/2018

Next Scheduled EDR Contact: 03/18/2019

Data Release Frequency: Quarterly

### UST SOLANO: Underground Storage Tanks

Underground storage tank sites located in Solano county.

Date of Government Version: 11/29/2018

Date Data Arrived at EDR: 12/04/2018

Date Made Active in Reports: 12/14/2018

Number of Days to Update: 10

Source: Solano County Department of Environmental Management

Telephone: 707-784-6770

Last EDR Contact: 11/29/2018

Next Scheduled EDR Contact: 03/18/2019

Data Release Frequency: Quarterly

### SONOMA COUNTY:

#### CUPA SONOMA: Cupa Facility List

Cupa Facility list

Date of Government Version: 09/24/2018

Date Data Arrived at EDR: 09/25/2018

Date Made Active in Reports: 10/16/2018

Number of Days to Update: 21

Source: County of Sonoma Fire & Emergency Services Department

Telephone: 707-565-1174

Last EDR Contact: 12/19/2018

Next Scheduled EDR Contact: 04/08/2019

Data Release Frequency: Varies

### LUST SONOMA: Leaking Underground Storage Tank Sites

A listing of leaking underground storage tank sites located in Sonoma county.

Date of Government Version: 10/02/2018

Date Data Arrived at EDR: 10/04/2018

Date Made Active in Reports: 10/25/2018

Number of Days to Update: 21

Source: Department of Health Services

Telephone: 707-565-6565

Last EDR Contact: 01/07/2019

Next Scheduled EDR Contact: 04/08/2019

Data Release Frequency: Quarterly

### STANISLAUS COUNTY:

#### CUPA STANISLAUS: CUPA Facility List

Cupa facility list

Date of Government Version: 08/14/2018

Date Data Arrived at EDR: 08/16/2018

Date Made Active in Reports: 08/24/2018

Number of Days to Update: 8

Source: Stanislaus County Department of Environmental Protection

Telephone: 209-525-6751

Last EDR Contact: 12/13/2018

Next Scheduled EDR Contact: 04/29/2019

Data Release Frequency: Varies

### SUTTER COUNTY:

#### UST SUTTER: Underground Storage Tanks

Underground storage tank sites located in Sutter county.

Date of Government Version: 09/18/2018

Date Data Arrived at EDR: 09/20/2018

Date Made Active in Reports: 10/25/2018

Number of Days to Update: 35

Source: Sutter County Department of Agriculture

Telephone: 530-822-7500

Last EDR Contact: 11/29/2018

Next Scheduled EDR Contact: 03/18/2019

Data Release Frequency: Semi-Annually

### TEHAMA COUNTY:



## GOVERNMENT RECORDS SEARCHED / DATA CURRENCY TRACKING

### CUPA TEHAMA: CUPA Facility List Cupa facilities

Date of Government Version: 07/17/2018  
Date Data Arrived at EDR: 08/02/2018  
Date Made Active in Reports: 09/07/2018  
Number of Days to Update: 36

Source: Tehama County Department of Environmental Health  
Telephone: 530-527-8020  
Last EDR Contact: 12/12/2018  
Next Scheduled EDR Contact: 02/18/2019  
Data Release Frequency: Varies

### TRINITY COUNTY:

#### CUPA TRINITY: CUPA Facility List Cupa facility list

Date of Government Version: 10/22/2018  
Date Data Arrived at EDR: 10/25/2018  
Date Made Active in Reports: 11/14/2018  
Number of Days to Update: 20

Source: Department of Toxic Substances Control  
Telephone: 760-352-0381  
Last EDR Contact: 10/22/2018  
Next Scheduled EDR Contact: 02/04/2019  
Data Release Frequency: Varies

### TULARE COUNTY:

#### CUPA TULARE: CUPA Facility List Cupa program facilities

Date of Government Version: 09/13/2018  
Date Data Arrived at EDR: 09/14/2018  
Date Made Active in Reports: 09/19/2018  
Number of Days to Update: 5

Source: Tulare County Environmental Health Services Division  
Telephone: 559-624-7400  
Last EDR Contact: 11/29/2018  
Next Scheduled EDR Contact: 02/18/2019  
Data Release Frequency: Varies

### TUOLUMNE COUNTY:

#### CUPA TUOLUMNE: CUPA Facility List Cupa facility list

Date of Government Version: 04/23/2018  
Date Data Arrived at EDR: 04/25/2018  
Date Made Active in Reports: 06/25/2018  
Number of Days to Update: 61

Source: Division of Environmental Health  
Telephone: 209-533-5633  
Last EDR Contact: 10/22/2018  
Next Scheduled EDR Contact: 02/04/2019  
Data Release Frequency: Varies

### VENTURA COUNTY:

#### BWT VENTURA: Business Plan, Hazardous Waste Producers, and Operating Underground Tanks The BWT list indicates by site address whether the Environmental Health Division has Business Plan (B), Waste Producer (W), and/or Underground Tank (T) information.

Date of Government Version: 09/26/2018  
Date Data Arrived at EDR: 10/25/2018  
Date Made Active in Reports: 11/30/2018  
Number of Days to Update: 36

Source: Ventura County Environmental Health Division  
Telephone: 805-654-2813  
Last EDR Contact: 10/22/2018  
Next Scheduled EDR Contact: 02/04/2019  
Data Release Frequency: Quarterly

#### LF VENTURA: Inventory of Illegal Abandoned and Inactive Sites Ventura County Inventory of Closed, Illegal Abandoned, and Inactive Sites.

## GOVERNMENT RECORDS SEARCHED / DATA CURRENCY TRACKING

Date of Government Version: 12/01/2011  
Date Data Arrived at EDR: 12/01/2011  
Date Made Active in Reports: 01/19/2012  
Number of Days to Update: 49

Source: Environmental Health Division  
Telephone: 805-654-2813  
Last EDR Contact: 12/26/2018  
Next Scheduled EDR Contact: 04/15/2019  
Data Release Frequency: Annually

LUST VENTURA: Listing of Underground Tank Cleanup Sites  
Ventura County Underground Storage Tank Cleanup Sites (LUST).

Date of Government Version: 05/29/2008  
Date Data Arrived at EDR: 06/24/2008  
Date Made Active in Reports: 07/31/2008  
Number of Days to Update: 37

Source: Environmental Health Division  
Telephone: 805-654-2813  
Last EDR Contact: 11/07/2018  
Next Scheduled EDR Contact: 02/25/2019  
Data Release Frequency: Quarterly

MED WASTE VENTURA: Medical Waste Program List

To protect public health and safety and the environment from potential exposure to disease causing agents, the Environmental Health Division Medical Waste Program regulates the generation, handling, storage, treatment and disposal of medical waste throughout the County.

Date of Government Version: 09/25/2018  
Date Data Arrived at EDR: 10/25/2018  
Date Made Active in Reports: 11/30/2018  
Number of Days to Update: 36

Source: Ventura County Resource Management Agency  
Telephone: 805-654-2813  
Last EDR Contact: 10/22/2018  
Next Scheduled EDR Contact: 02/04/2019  
Data Release Frequency: Quarterly

UST VENTURA: Underground Tank Closed Sites List

Ventura County Operating Underground Storage Tank Sites (UST)/Underground Tank Closed Sites List.

Date of Government Version: 09/04/2018  
Date Data Arrived at EDR: 09/12/2018  
Date Made Active in Reports: 10/04/2018  
Number of Days to Update: 22

Source: Environmental Health Division  
Telephone: 805-654-2813  
Last EDR Contact: 12/12/2018  
Next Scheduled EDR Contact: 03/25/2019  
Data Release Frequency: Quarterly

YOLO COUNTY:

UST YOLO: Underground Storage Tank Comprehensive Facility Report

Underground storage tank sites located in Yolo county.

Date of Government Version: 10/15/2018  
Date Data Arrived at EDR: 10/19/2018  
Date Made Active in Reports: 11/05/2018  
Number of Days to Update: 17

Source: Yolo County Department of Health  
Telephone: 530-666-8646  
Last EDR Contact: 12/26/2018  
Next Scheduled EDR Contact: 04/15/2019  
Data Release Frequency: Annually

YUBA COUNTY:

CUPA YUBA: CUPA Facility List

CUPA facility listing for Yuba County.

Date of Government Version: 11/05/2018  
Date Data Arrived at EDR: 11/07/2018  
Date Made Active in Reports: 11/14/2018  
Number of Days to Update: 7

Source: Yuba County Environmental Health Department  
Telephone: 530-749-7523  
Last EDR Contact: 10/25/2018  
Next Scheduled EDR Contact: 02/11/2019  
Data Release Frequency: Varies

## GOVERNMENT RECORDS SEARCHED / DATA CURRENCY TRACKING

### OTHER DATABASE(S)

Depending on the geographic area covered by this report, the data provided in these specialty databases may or may not be complete. For example, the existence of wetlands information data in a specific report does not mean that all wetlands in the area covered by the report are included. Moreover, the absence of any reported wetlands information does not necessarily mean that wetlands do not exist in the area covered by the report.

#### CT MANIFEST: Hazardous Waste Manifest Data

Facility and manifest data. Manifest is a document that lists and tracks hazardous waste from the generator through transporters to a tsd facility.

Date of Government Version: 11/12/2018  
Date Data Arrived at EDR: 11/14/2018  
Date Made Active in Reports: 12/04/2018  
Number of Days to Update: 20

Source: Department of Energy & Environmental Protection  
Telephone: 860-424-3375  
Last EDR Contact: 11/14/2018  
Next Scheduled EDR Contact: 02/25/2019  
Data Release Frequency: No Update Planned

#### NJ MANIFEST: Manifest Information

Hazardous waste manifest information.

Date of Government Version: 12/31/2017  
Date Data Arrived at EDR: 07/13/2018  
Date Made Active in Reports: 08/01/2018  
Number of Days to Update: 19

Source: Department of Environmental Protection  
Telephone: N/A  
Last EDR Contact: 01/07/2019  
Next Scheduled EDR Contact: 04/22/2019  
Data Release Frequency: Annually

#### NY MANIFEST: Facility and Manifest Data

Manifest is a document that lists and tracks hazardous waste from the generator through transporters to a TSD facility.

Date of Government Version: 10/01/2018  
Date Data Arrived at EDR: 10/31/2018  
Date Made Active in Reports: 12/20/2018  
Number of Days to Update: 50

Source: Department of Environmental Conservation  
Telephone: 518-402-8651  
Last EDR Contact: 10/31/2018  
Next Scheduled EDR Contact: 02/11/2019  
Data Release Frequency: Quarterly

#### PA MANIFEST: Manifest Information

Hazardous waste manifest information.

Date of Government Version: 12/31/2017  
Date Data Arrived at EDR: 10/23/2018  
Date Made Active in Reports: 11/27/2018  
Number of Days to Update: 35

Source: Department of Environmental Protection  
Telephone: 717-783-8990  
Last EDR Contact: 01/11/2019  
Next Scheduled EDR Contact: 04/29/2019  
Data Release Frequency: Annually

#### RI MANIFEST: Manifest information

Hazardous waste manifest information

Date of Government Version: 12/31/2017  
Date Data Arrived at EDR: 02/23/2018  
Date Made Active in Reports: 04/09/2018  
Number of Days to Update: 45

Source: Department of Environmental Management  
Telephone: 401-222-2797  
Last EDR Contact: 11/16/2018  
Next Scheduled EDR Contact: 03/04/2019  
Data Release Frequency: Annually

#### WI MANIFEST: Manifest Information

Hazardous waste manifest information.

Date of Government Version: 12/31/2017  
Date Data Arrived at EDR: 06/15/2018  
Date Made Active in Reports: 07/09/2018  
Number of Days to Update: 24

Source: Department of Natural Resources  
Telephone: N/A  
Last EDR Contact: 12/07/2018  
Next Scheduled EDR Contact: 03/25/2019  
Data Release Frequency: Annually

## GOVERNMENT RECORDS SEARCHED / DATA CURRENCY TRACKING

### Oil/Gas Pipelines

Source: PennWell Corporation

Petroleum Bundle (Crude Oil, Refined Products, Petrochemicals, Gas Liquids (LPG/NGL), and Specialty Gases (Miscellaneous)) N = Natural Gas Bundle (Natural Gas, Gas Liquids (LPG/NGL), and Specialty Gases (Miscellaneous)). This map includes information copyrighted by PennWell Corporation. This information is provided on a best effort basis and PennWell Corporation does not guarantee its accuracy nor warrant its fitness for any particular purpose. Such information has been reprinted with the permission of PennWell.

### Electric Power Transmission Line Data

Source: PennWell Corporation

This map includes information copyrighted by PennWell Corporation. This information is provided on a best effort basis and PennWell Corporation does not guarantee its accuracy nor warrant its fitness for any particular purpose. Such information has been reprinted with the permission of PennWell.

**Sensitive Receptors:** There are individuals deemed sensitive receptors due to their fragile immune systems and special sensitivity to environmental discharges. These sensitive receptors typically include the elderly, the sick, and children. While the location of all sensitive receptors cannot be determined, EDR indicates those buildings and facilities - schools, daycares, hospitals, medical centers, and nursing homes - where individuals who are sensitive receptors are likely to be located.

### AHA Hospitals:

Source: American Hospital Association, Inc.

Telephone: 312-280-5991

The database includes a listing of hospitals based on the American Hospital Association's annual survey of hospitals.

### Medical Centers: Provider of Services Listing

Source: Centers for Medicare & Medicaid Services

Telephone: 410-786-3000

A listing of hospitals with Medicare provider number, produced by Centers of Medicare & Medicaid Services, a federal agency within the U.S. Department of Health and Human Services.

### Nursing Homes

Source: National Institutes of Health

Telephone: 301-594-6248

Information on Medicare and Medicaid certified nursing homes in the United States.

### Public Schools

Source: National Center for Education Statistics

Telephone: 202-502-7300

The National Center for Education Statistics' primary database on elementary and secondary public education in the United States. It is a comprehensive, annual, national statistical database of all public elementary and secondary schools and school districts, which contains data that are comparable across all states.

### Private Schools

Source: National Center for Education Statistics

Telephone: 202-502-7300

The National Center for Education Statistics' primary database on private school locations in the United States.

### Daycare Centers: Licensed Facilities

Source: Department of Social Services

Telephone: 916-657-4041

**Flood Zone Data:** This data was obtained from the Federal Emergency Management Agency (FEMA). It depicts 100-year and 500-year flood zones as defined by FEMA. It includes the National Flood Hazard Layer (NFHL) which incorporates Flood Insurance Rate Map (FIRM) data and Q3 data from FEMA in areas not covered by NFHL.

Source: FEMA

Telephone: 877-336-2627

Date of Government Version: 2003, 2015

**NWI:** National Wetlands Inventory. This data, available in select counties across the country, was obtained by EDR in 2002, 2005 and 2010 from the U.S. Fish and Wildlife Service.

### State Wetlands Data: Wetland Inventory

Source: Department of Fish and Wildlife

Telephone: 916-445-0411

## GOVERNMENT RECORDS SEARCHED / DATA CURRENCY TRACKING

Current USGS 7.5 Minute Topographic Map  
Source: U.S. Geological Survey

### STREET AND ADDRESS INFORMATION

© 2015 TomTom North America, Inc. All rights reserved. This material is proprietary and the subject of copyright protection and other intellectual property rights owned by or licensed to Tele Atlas North America, Inc. The use of this material is subject to the terms of a license agreement. You will be held liable for any unauthorized copying or disclosure of this material.

## **GEOCHECK<sup>®</sup> - PHYSICAL SETTING SOURCE ADDENDUM**

### **TARGET PROPERTY ADDRESS**

1500-1546 E ANAHEIM ST & 1205-1209 WALNUT AVE  
1500-1546 E ANAHEIM ST & 1205-1209 WALNUT AVE  
LONG BEACH, CA 90813

### **TARGET PROPERTY COORDINATES**

Latitude (North):	33.782145 - 33° 46' 55.72"
Longitude (West):	118.17258 - 118° 10' 21.29"
Universal Transverse Mercator:	Zone 11
UTM X (Meters):	391433.8
UTM Y (Meters):	3738425.0
Elevation:	33 ft. above sea level

### **USGS TOPOGRAPHIC MAP**

Target Property Map:	5652670 LONG BEACH, CA
Version Date:	2012

EDR's GeoCheck Physical Setting Source Addendum is provided to assist the environmental professional in forming an opinion about the impact of potential contaminant migration.

Assessment of the impact of contaminant migration generally has two principle investigative components:

1. Groundwater flow direction, and
2. Groundwater flow velocity.

Groundwater flow direction may be impacted by surface topography, hydrology, hydrogeology, characteristics of the soil, and nearby wells. Groundwater flow velocity is generally impacted by the nature of the geologic strata.

## GEOCHECK® - PHYSICAL SETTING SOURCE SUMMARY

### GROUNDWATER FLOW DIRECTION INFORMATION

Groundwater flow direction for a particular site is best determined by a qualified environmental professional using site-specific well data. If such data is not reasonably ascertainable, it may be necessary to rely on other sources of information, such as surface topographic information, hydrologic information, hydrogeologic data collected on nearby properties, and regional groundwater flow information (from deep aquifers).

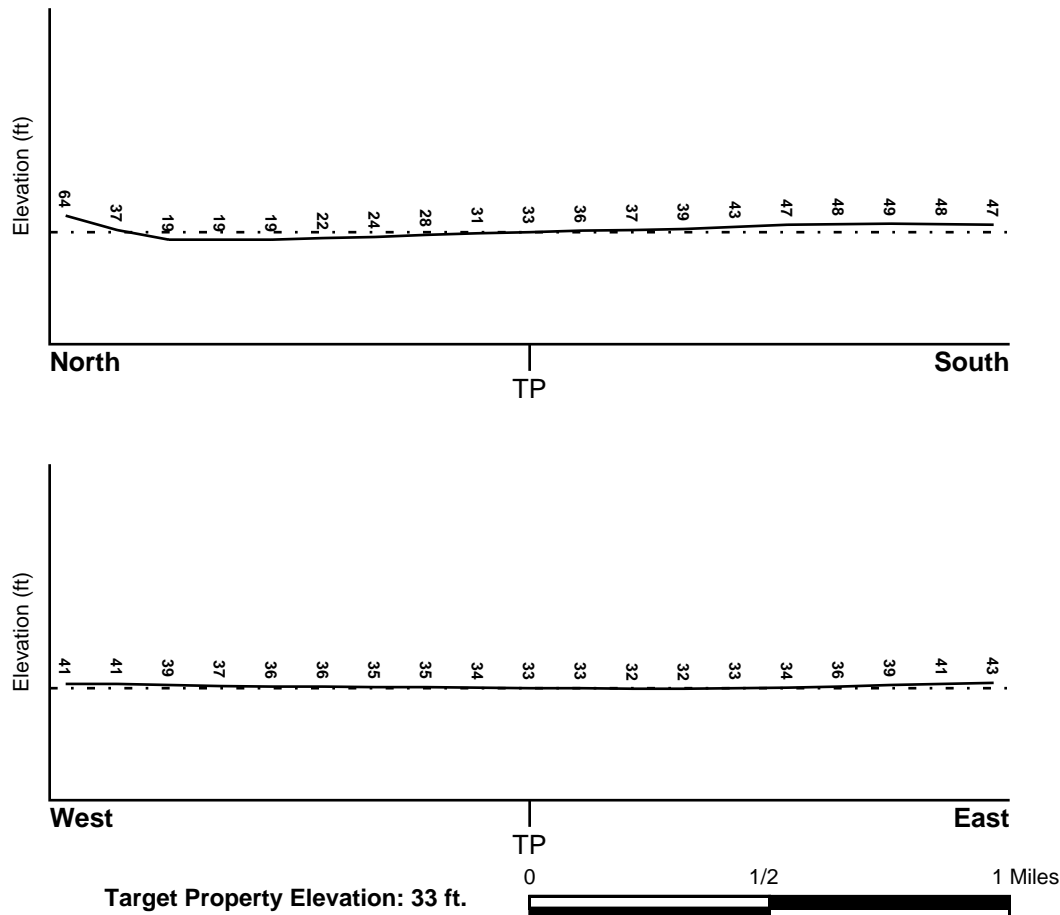
### TOPOGRAPHIC INFORMATION

Surface topography may be indicative of the direction of surficial groundwater flow. This information can be used to assist the environmental professional in forming an opinion about the impact of nearby contaminated properties or, should contamination exist on the target property, what downgradient sites might be impacted.

### TARGET PROPERTY TOPOGRAPHY

General Topographic Gradient: General NNE

### SURROUNDING TOPOGRAPHY: ELEVATION PROFILES



Source: Topography has been determined from the USGS 7.5' Digital Elevation Model and should be evaluated on a relative (not an absolute) basis. Relative elevation information between sites of close proximity should be field verified.

## GEOCHECK® - PHYSICAL SETTING SOURCE SUMMARY

### HYDROLOGIC INFORMATION

Surface water can act as a hydrologic barrier to groundwater flow. Such hydrologic information can be used to assist the environmental professional in forming an opinion about the impact of nearby contaminated properties or, should contamination exist on the target property, what downgradient sites might be impacted.

Refer to the Physical Setting Source Map following this summary for hydrologic information (major waterways and bodies of water).

### FEMA FLOOD ZONE

<u>Flood Plain Panel at Target Property</u>	<u>FEMA Source Type</u>
06037C1970F	FEMA FIRM Flood data
<u>Additional Panels in search area:</u>	<u>FEMA Source Type</u>
06037C1962F	FEMA FIRM Flood data
06037C1964F	FEMA FIRM Flood data

### NATIONAL WETLAND INVENTORY

<u>NWI Quad at Target Property</u>	<u>NWI Electronic Data Coverage</u>
NORTH LONG BEACH (OE)	YES - refer to the Overview Map and Detail Map

### HYDROGEOLOGIC INFORMATION

Hydrogeologic information obtained by installation of wells on a specific site can often be an indicator of groundwater flow direction in the immediate area. Such hydrogeologic information can be used to assist the environmental professional in forming an opinion about the impact of nearby contaminated properties or, should contamination exist on the target property, what downgradient sites might be impacted.

#### ***Site-Specific Hydrogeological Data\*:***

Search Radius:	1.25 miles
Status:	Not found

### AQUIFLOW®

Search Radius: 1.000 Mile.

EDR has developed the AQUIFLOW Information System to provide data on the general direction of groundwater flow at specific points. EDR has reviewed reports submitted by environmental professionals to regulatory authorities at select sites and has extracted the date of the report, groundwater flow direction as determined hydrogeologically, and the depth to water table.

<u>MAP ID</u>	<u>LOCATION FROM TP</u>	<u>GENERAL DIRECTION GROUNDWATER FLOW</u>
1	1/8 - 1/4 Mile NNW	WNW
2	1/2 - 1 Mile NNW	Not Reported
3	1/2 - 1 Mile SE	N
4	1/2 - 1 Mile SW	NW
5	1/2 - 1 Mile NW	Not Reported
1G	1/2 - 1 Mile NW	Not Reported
2G	1/2 - 1 Mile NNW	Not Reported



## **GEOCHECK® - PHYSICAL SETTING SOURCE SUMMARY**

<u>MAP ID</u>	<u>LOCATION FROM TP</u>	<u>GENERAL DIRECTION GROUNDWATER FLOW</u>
3G	1/8 - 1/4 Mile NNW	WNW
4G	1/2 - 1 Mile SE	N
5G	1/2 - 1 Mile SW	NW

For additional site information, refer to Physical Setting Source Map Findings.

## GEOCHECK® - PHYSICAL SETTING SOURCE SUMMARY

### GROUNDWATER FLOW VELOCITY INFORMATION

Groundwater flow velocity information for a particular site is best determined by a qualified environmental professional using site specific geologic and soil strata data. If such data are not reasonably ascertainable, it may be necessary to rely on other sources of information, including geologic age identification, rock stratigraphic unit and soil characteristics data collected on nearby properties and regional soil information. In general, contaminant plumes move more quickly through sandy-gravelly types of soils than silty-clayey types of soils.

### GEOLOGIC INFORMATION IN GENERAL AREA OF TARGET PROPERTY

Geologic information can be used by the environmental professional in forming an opinion about the relative speed at which contaminant migration may be occurring.

#### ROCK STRATIGRAPHIC UNIT

Era:	Cenozoic
System:	Quaternary
Series:	Quaternary
Code:	Q (decoded above as Era, System & Series)

#### GEOLOGIC AGE IDENTIFICATION

Category: Stratified Sequence

Geologic Age and Rock Stratigraphic Unit Source: P.G. Schruben, R.E. Arndt and W.J. Bawiec, Geology of the Conterminous U.S. at 1:2,500,000 Scale - a digital representation of the 1974 P.B. King and H.M. Beikman Map, USGS Digital Data Series DDS - 11 (1994).

### DOMINANT SOIL COMPOSITION IN GENERAL AREA OF TARGET PROPERTY

The U.S. Department of Agriculture's (USDA) Soil Conservation Service (SCS) leads the National Cooperative Soil Survey (NCSS) and is responsible for collecting, storing, maintaining and distributing soil survey information for privately owned lands in the United States. A soil map in a soil survey is a representation of soil patterns in a landscape. Soil maps for STATSGO are compiled by generalizing more detailed (SSURGO) soil survey maps. The following information is based on Soil Conservation Service STATSGO data.

Soil Component Name: URBAN LAND

Soil Surface Texture: variable

Hydrologic Group: Not reported

Soil Drainage Class: Not reported

Hydric Status: Soil does not meet the requirements for a hydric soil.

Corrosion Potential - Uncoated Steel: Not Reported

Depth to Bedrock Min: > 10 inches

Depth to Bedrock Max: > 10 inches

## GEOCHECK® - PHYSICAL SETTING SOURCE SUMMARY

Soil Layer Information							
Layer	Boundary		Soil Texture Class	Classification		Permeability Rate (in/hr)	Soil Reaction (pH)
	Upper	Lower		AASHTO Group	Unified Soil		
1	0 inches	6 inches	variable	Not reported	Not reported	Max: 0.00 Min: 0.00	Max: 0.00 Min: 0.00

### OTHER SOIL TYPES IN AREA

Based on Soil Conservation Service STATSGO data, the following additional subordinant soil types may appear within the general area of target property.

Soil Surface Textures: loam  
clay  
silt loam  
loamy sand  
sandy loam  
fine sand  
clay loam  
gravelly - sandy loam  
coarse sand  
gravelly - sand  
sand

Surficial Soil Types: loam  
clay  
silt loam  
loamy sand  
sandy loam  
fine sand  
clay loam  
gravelly - sandy loam  
coarse sand  
gravelly - sand  
sand

Shallow Soil Types: fine sandy loam  
gravelly - loam  
sand  
silty clay

Deeper Soil Types: stratified  
clay loam  
silty clay loam  
gravelly - sandy loam  
coarse sand  
sand  
weathered bedrock  
very fine sandy loam

## GEOCHECK® - PHYSICAL SETTING SOURCE SUMMARY

### LOCAL / REGIONAL WATER AGENCY RECORDS

EDR Local/Regional Water Agency records provide water well information to assist the environmental professional in assessing sources that may impact ground water flow direction, and in forming an opinion about the impact of contaminant migration on nearby drinking water wells.

### WELL SEARCH DISTANCE INFORMATION

<u>DATABASE</u>	<u>SEARCH DISTANCE (miles)</u>
Federal USGS	1.000
Federal FRDS PWS	Nearest PWS within 0.001 miles
State Database	1.000

### FEDERAL USGS WELL INFORMATION

<u>MAP ID</u>	<u>WELL ID</u>	<u>LOCATION FROM TP</u>
A6	USGS40000138216	1/2 - 1 Mile North
A7	USGS40000138217	1/2 - 1 Mile North
A8	USGS40000138218	1/2 - 1 Mile North
A9	USGS40000138213	1/2 - 1 Mile North
A10	USGS40000138214	1/2 - 1 Mile North
A11	USGS40000138215	1/2 - 1 Mile North

### FEDERAL FRDS PUBLIC WATER SUPPLY SYSTEM INFORMATION

<u>MAP ID</u>	<u>WELL ID</u>	<u>LOCATION FROM TP</u>
No PWS System Found		

Note: PWS System location is not always the same as well location.

### STATE DATABASE WELL INFORMATION

<u>MAP ID</u>	<u>WELL ID</u>	<u>LOCATION FROM TP</u>
12	4063	1/2 - 1 Mile NE

### OTHER STATE DATABASE INFORMATION

### STATE OIL/GAS WELL INFORMATION

<u>MAP ID</u>	<u>WELL ID</u>	<u>LOCATION FROM TP</u>
A1	CAOG11000207928	1/2 - 1 Mile NE
B2	CAOG11000208042	1/2 - 1 Mile NNE
C3	CAOG11000208458	1/2 - 1 Mile NE
B4	CAOG11000207046	1/2 - 1 Mile NNE
B5	CAOG11000207324	1/2 - 1 Mile NNE
C6	CAOG11000206998	1/2 - 1 Mile NE
7	CAOG11000208601	1/2 - 1 Mile North
A8	CAOG11000207338	1/2 - 1 Mile NE
B9	CAOG11000207756	1/2 - 1 Mile NNE

## GEOCHECK® - PHYSICAL SETTING SOURCE SUMMARY

### STATE OIL/GAS WELL INFORMATION

MAP ID	WELL ID	LOCATION FROM TP
B10	CAOG11000207984	1/2 - 1 Mile NNE
B11	CAOG11000207441	1/2 - 1 Mile NNE
B12	CAOG11000206678	1/2 - 1 Mile NNE
D13	CAOG11000207994	1/2 - 1 Mile NNE
A14	CAOG11000209262	1/2 - 1 Mile NE
D15	CAOG11000207032	1/2 - 1 Mile NNE
B16	CAOG11000206713	1/2 - 1 Mile NNE
C17	CAOG11000207832	1/2 - 1 Mile NE
18	CAOG11000208452	1/2 - 1 Mile NNE
D19	CAOG11000207295	1/2 - 1 Mile NNE
B20	CAOG11000207442	1/2 - 1 Mile NNE
21	CAOG11000207296	1/2 - 1 Mile NE

A detailed map of the St. Mary Medical Center Heliport area. The map shows a grid of streets including Pacific Ave, Pine Ave, E Broadway, E Ocean Blvd, E Shoreline Dr, E 2nd St, Juniper Ave, Cherry Ave, Grange Ave, Alamos Ave, Madison Ave, Temple Ave, and Skyline Dr. A large black circle is centered on the heliport, with a smaller yellow circle inside it. Numbered points are marked: 1 (yellow star in the yellow circle), 2 (blue circle with 'W'), 3 (yellow arrow), 4 (yellow arrow), 5 (blue circle with 'G'), 6 (blue circle with 'G'), 7 (blue circle with 'W'), 8 (red dot), 9 (red dot), 10 (red dot), 11 (red dot), 12 (red dot), 13 (red dot), 14 (red dot), 15 (red dot), 16 (red dot), 17 (red dot), 18 (red dot), 19 (red dot), 20 (red dot), 21 (red dot), 22 (red dot), 23 (red dot), 24 (red dot), 25 (red dot), 26 (red dot), 27 (red dot), 28 (red dot), 29 (red dot), 30 (red dot), 31 (red dot), 32 (red dot), 33 (red dot), 34 (red dot), 35 (red dot), 36 (red dot), 37 (red dot), 38 (red dot), 39 (red dot), 40 (red dot), 41 (red dot), 42 (red dot), 43 (red dot), 44 (red dot), 45 (red dot), 46 (red dot), 47 (red dot), 48 (red dot), 49 (red dot), 50 (red dot), 51 (red dot), 52 (red dot), 53 (red dot), 54 (red dot), 55 (red dot), 56 (red dot), 57 (red dot), 58 (red dot), 59 (red dot), 60 (red dot), 61 (red dot), 62 (red dot), 63 (red dot), 64 (red dot), 65 (red dot), 66 (red dot), 67 (red dot), 68 (red dot), 69 (red dot), 70 (red dot), 71 (red dot), 72 (red dot), 73 (red dot), 74 (red dot), 75 (red dot), 76 (red dot), 77 (red dot), 78 (red dot), 79 (red dot), 80 (red dot), 81 (red dot), 82 (red dot), 83 (red dot), 84 (red dot), 85 (red dot), 86 (red dot), 87 (red dot), 88 (red dot), 89 (red dot), 90 (red dot), 91 (red dot), 92 (red dot), 93 (red dot), 94 (red dot), 95 (red dot), 96 (red dot), 97 (red dot), 98 (red dot), 99 (red dot), 100 (red dot). The map also shows topographic features like hills and a body of water. An inset map in the bottom right corner shows the location of the area within California.

- 
- A horizontal number line is shown, starting at 0 and ending at 1 Miles. The line is divided into four equal segments by tick marks at 0, 1/4, 1/2, and 1 Miles. The first segment, from 0 to 1/4, is highlighted in yellow.

CLIENT: SCS Engineers  
CONTACT: William Tyler Overton  
INQUIRY #: 5534223.2s  
DATE: January 15, 2019 9:09 am

# GEOCHECK® - PHYSICAL SETTING SOURCE MAP FINDINGS

Map ID  
Direction  
Distance  
Elevation

Database EDR ID Number

<b>1</b>	Site ID:	908130289		
<b>NNW</b>	Groundwater Flow:	WNW	<b>AQUIFLOW</b>	<b>70507</b>
<b>1/8 - 1/4 Mile</b>	Shallow Water Depth:	23.76		
<b>Lower</b>	Deep Water Depth:	24.63		
	Average Water Depth:	Not Reported		
	Date:	07/1999		

<b>2</b>	Site ID:	0222		
<b>NNW</b>	Groundwater Flow:	Not Reported	<b>AQUIFLOW</b>	<b>69565</b>
<b>1/2 - 1 Mile</b>	Shallow Water Depth:	7'bgs		
<b>Lower</b>	Deep Water Depth:	8'bgs		
	Average Water Depth:	Not Reported		
	Date:	11/20/1998		

<b>3</b>	Site ID:	908040098		
<b>SE</b>	Groundwater Flow:	N	<b>AQUIFLOW</b>	<b>70522</b>
<b>1/2 - 1 Mile</b>	Shallow Water Depth:	38.90		
<b>Higher</b>	Deep Water Depth:	39.99		
	Average Water Depth:	Not Reported		
	Date:	05/10/1999		

<b>4</b>	Site ID:	908130334		
<b>SW</b>	Groundwater Flow:	NW	<b>AQUIFLOW</b>	<b>70495</b>
<b>1/2 - 1 Mile</b>	Shallow Water Depth:	34		
<b>Higher</b>	Deep Water Depth:	36		
	Average Water Depth:	Not Reported		
	Date:	07/30/1999		

<b>5</b>	Site ID:	0413		
<b>NW</b>	Groundwater Flow:	Not Reported	<b>AQUIFLOW</b>	<b>69595</b>
<b>1/2 - 1 Mile</b>	Shallow Water Depth:	Not Reported		
<b>Lower</b>	Deep Water Depth:	Not Reported		
	Average Water Depth:	46.5'		
	Date:	02/22/1996		

<b>A6</b>			<b>FED USGS</b>	<b>USGS40000138216</b>
<b>North</b>				
<b>1/2 - 1 Mile</b>				
<b>Lower</b>				

Organization ID:	USGS-CA	Type:	Well
Organization Name:	USGS California Water Science Center	HUC:	Not Reported
Monitor Location:	004S012W30J004S	Drainage Area Units:	Not Reported
Description:	Not Reported	Contrib Drainage Area Units:	Not Reported
Drainage Area:	Not Reported		
Contrib Drainage Area:	Not Reported		
Aquifer:	California Coastal Basin aquifers	Aquifer Type:	Not Reported
Formation Type:	Not Reported	Well Depth:	655
Construction Date:	20030121	Well Hole Depth:	1515
Well Depth Units:	ft		
Well Hole Depth Units:	ft		

## GEOCHECK® - PHYSICAL SETTING SOURCE MAP FINDINGS

Map ID  
Direction  
Distance  
Elevation

Database EDR ID Number

**A7**  
**North**  
**1/2 - 1 Mile**  
**Lower**

**FED USGS USGS40000138217**

Organization ID:	USGS-CA		
Organization Name:	USGS California Water Science Center		
Monitor Location:	004S012W30J005S	Type:	Well
Description:	Not Reported	HUC:	Not Reported
Drainage Area:	Not Reported	Drainage Area Units:	Not Reported
Contrib Drainage Area:	Not Reported	Contrib Drainage Area Unts:	Not Reported
Aquifer:	California Coastal Basin aquifers		
Formation Type:	Not Reported	Aquifer Type:	Not Reported
Construction Date:	20030121	Well Depth:	435
Well Depth Units:	ft	Well Hole Depth:	1515
Well Hole Depth Units:	ft		

**A8**  
**North**  
**1/2 - 1 Mile**  
**Lower**

**FED USGS USGS40000138218**

Organization ID:	USGS-CA		
Organization Name:	USGS California Water Science Center		
Monitor Location:	004S012W30J006S	Type:	Well
Description:	Not Reported	HUC:	Not Reported
Drainage Area:	Not Reported	Drainage Area Units:	Not Reported
Contrib Drainage Area:	Not Reported	Contrib Drainage Area Unts:	Not Reported
Aquifer:	California Coastal Basin aquifers		
Formation Type:	Not Reported	Aquifer Type:	Not Reported
Construction Date:	20030121	Well Depth:	185
Well Depth Units:	ft	Well Hole Depth:	1515
Well Hole Depth Units:	ft		

**A9**  
**North**  
**1/2 - 1 Mile**  
**Lower**

**FED USGS USGS40000138213**

Organization ID:	USGS-CA		
Organization Name:	USGS California Water Science Center		
Monitor Location:	004S012W30J001S	Type:	Well
Description:	Not Reported	HUC:	Not Reported
Drainage Area:	Not Reported	Drainage Area Units:	Not Reported
Contrib Drainage Area:	Not Reported	Contrib Drainage Area Unts:	Not Reported
Aquifer:	California Coastal Basin aquifers		
Formation Type:	Not Reported	Aquifer Type:	Not Reported
Construction Date:	20030121	Well Depth:	1495
Well Depth Units:	ft	Well Hole Depth:	1515
Well Hole Depth Units:	ft		



## GEOCHECK® - PHYSICAL SETTING SOURCE MAP FINDINGS

Map ID  
Direction  
Distance  
Elevation

Database EDR ID Number

**A10**  
**North**  
**1/2 - 1 Mile**  
**Lower**

**FED USGS USGS40000138214**

Organization ID:	USGS-CA		
Organization Name:	USGS California Water Science Center		
Monitor Location:	004S012W30J002S	Type:	Well
Description:	Not Reported	HUC:	Not Reported
Drainage Area:	Not Reported	Drainage Area Units:	Not Reported
Contrib Drainage Area:	Not Reported	Contrib Drainage Area Unts:	Not Reported
Aquifer:	California Coastal Basin aquifers		
Formation Type:	Not Reported	Aquifer Type:	Not Reported
Construction Date:	20030121	Well Depth:	1040
Well Depth Units:	ft	Well Hole Depth:	1515
Well Hole Depth Units:	ft		

**A11**  
**North**  
**1/2 - 1 Mile**  
**Lower**

**FED USGS USGS40000138215**

Organization ID:	USGS-CA		
Organization Name:	USGS California Water Science Center		
Monitor Location:	004S012W30J003S	Type:	Well
Description:	Not Reported	HUC:	Not Reported
Drainage Area:	Not Reported	Drainage Area Units:	Not Reported
Contrib Drainage Area:	Not Reported	Contrib Drainage Area Unts:	Not Reported
Aquifer:	California Coastal Basin aquifers		
Formation Type:	Not Reported	Aquifer Type:	Not Reported
Construction Date:	20030121	Well Depth:	800
Well Depth Units:	ft	Well Hole Depth:	1515
Well Hole Depth Units:	ft		

**12**  
**NE**  
**1/2 - 1 Mile**  
**Higher**

**CA WELLS 4063**

Seq:	4063	Prim sta c:	03S/12W-31J02 S
Frds no:	1910149006	County:	19
District:	07	User id:	4TH
System no:	1910149	Water type:	G
Source nam:	WELL 08	Station ty:	WELL/AMBNT/MUN/INTAKE
Latitude:	334732.0	Longitude:	1180942.0
Precision:	3	Status:	AR
Comment 1:	Not Reported	Comment 2:	Not Reported
Comment 3:	Not Reported	Comment 4:	Not Reported
Comment 5:	Not Reported	Comment 6:	Not Reported
Comment 7:	Not Reported		
System no:	1910149	System nam:	SIGNAL HILL - CITY, WATER DEPT.
Hqname:	Not Reported	Address:	2175 Cherry Avenue
City:	Signal Hill	State:	CA
Zip:	90806	Zip ext:	Not Reported
Pop serv:	8500	Connection:	2317

## GEOCHECK® - PHYSICAL SETTING SOURCE MAP FINDINGS

Area serve:	SIGNAL HILL		
Sample date:	16-FEB-17	Finding:	32.
Chemical:	MANGANESE	Report units:	UG/L
Dir:	20.		
Sample date:	06-FEB-17	Finding:	35.
Chemical:	MANGANESE	Report units:	UG/L
Dir:	20.		
Sample date:	06-FEB-17	Finding:	160.
Chemical:	IRON	Report units:	UG/L
Dir:	100.		
Sample date:	19-JAN-17	Finding:	30.
Chemical:	MANGANESE	Report units:	UG/L
Dir:	20.		
Sample date:	03-JAN-17	Finding:	9.7
Chemical:	ARSENIC	Report units:	UG/L
Dir:	2.		
Sample date:	03-JAN-17	Finding:	24.
Chemical:	MANGANESE	Report units:	UG/L
Dir:	20.		
Sample date:	14-DEC-16	Finding:	35.
Chemical:	MANGANESE	Report units:	UG/L
Dir:	20.		
Sample date:	05-DEC-16	Finding:	30.
Chemical:	MANGANESE	Report units:	UG/L
Dir:	20.		
Sample date:	16-NOV-16	Finding:	32.
Chemical:	MANGANESE	Report units:	UG/L
Dir:	20.		
Sample date:	07-NOV-16	Finding:	32.
Chemical:	MANGANESE	Report units:	UG/L
Dir:	20.		
Sample date:	20-OCT-16	Finding:	0.456
Chemical:	RADIUM 228 COUNTING ERROR	Report units:	PCI/L
Dir:	0.		
Sample date:	20-OCT-16	Finding:	0.363
Chemical:	RADIUM 226 MDA95	Report units:	PCI/L
Dir:	0.		
Sample date:	20-OCT-16	Finding:	0.253
Chemical:	RADIUM 228 MDA95	Report units:	PCI/L
Dir:	0.		
Sample date:	20-OCT-16	Finding:	29.
Chemical:	MANGANESE	Report units:	UG/L
Dir:	20.		
Sample date:	20-OCT-16	Finding:	0.784
Chemical:	GROSS ALPHA COUNTING ERROR	Report units:	PCI/L
Dir:	0.		

## GEOCHECK® - PHYSICAL SETTING SOURCE MAP FINDINGS

Sample date:	20-OCT-16	Finding:	1.248
Chemical:	GROSS ALPHA MDA95	Report units:	PCI/L
Dir:	0.		
Sample date:	20-OCT-16	Finding:	0.173
Chemical:	RADIUM 226 COUNTING ERROR	Report units:	PCI/L
Dir:	0.		
Sample date:	03-OCT-16	Finding:	34.
Chemical:	MANGANESE	Report units:	UG/L
Dir:	20.		
Sample date:	20-SEP-16	Finding:	30.
Chemical:	MANGANESE	Report units:	UG/L
Dir:	20.		
Sample date:	06-SEP-16	Finding:	33.
Chemical:	MANGANESE	Report units:	UG/L
Dir:	20.		
Sample date:	17-AUG-16	Finding:	32.
Chemical:	MANGANESE	Report units:	UG/L
Dir:	20.		
Sample date:	01-AUG-16	Finding:	33.
Chemical:	MANGANESE	Report units:	UG/L
Dir:	20.		
Sample date:	12-JUL-16	Finding:	33.
Chemical:	MANGANESE	Report units:	UG/L
Dir:	20.		
Sample date:	05-JUL-16	Finding:	33.
Chemical:	MANGANESE	Report units:	UG/L
Dir:	20.		
Sample date:	30-JUN-16	Finding:	430.
Chemical:	SPECIFIC CONDUCTANCE	Report units:	US
Dir:	0.		
Sample date:	30-JUN-16	Finding:	270.
Chemical:	TOTAL DISSOLVED SOLIDS	Report units:	MG/L
Dir:	0.		
Sample date:	21-JUN-16	Finding:	28.
Chemical:	MANGANESE	Report units:	UG/L
Dir:	20.		
Sample date:	24-MAY-16	Finding:	31.
Chemical:	MANGANESE	Report units:	UG/L
Dir:	20.		
Sample date:	20-APR-16	Finding:	22.
Chemical:	CHLORIDE	Report units:	MG/L
Dir:	0.		
Sample date:	20-APR-16	Finding:	2.7
Chemical:	POTASSIUM	Report units:	MG/L
Dir:	0.		
Sample date:	20-APR-16	Finding:	43.
Chemical:	SODIUM	Report units:	MG/L

## GEOCHECK® - PHYSICAL SETTING SOURCE MAP FINDINGS

Dir:	0.		
Sample date:	20-APR-16	Finding:	4.15
Chemical:	MAGNESIUM	Report units:	MG/L
Dir:	0.		
Sample date:	20-APR-16	Finding:	126.
Chemical:	HARDNESS (TOTAL) AS CaCO <sub>3</sub>	Report units:	MG/L
Dir:	0.		
Sample date:	20-APR-16	Finding:	210.
Chemical:	BICARBONATE ALKALINITY	Report units:	MG/L
Dir:	0.		
Sample date:	20-APR-16	Finding:	170.
Chemical:	ALKALINITY (TOTAL) AS CaCO <sub>3</sub>	Report units:	MG/L
Dir:	0.		
Sample date:	20-APR-16	Finding:	8.1
Chemical:	PH, LABORATORY	Report units:	Not Reported
Dir:	0.		
Sample date:	20-APR-16	Finding:	38.
Chemical:	SULFATE	Report units:	MG/L
Dir:	0.5		
Sample date:	20-APR-16	Finding:	0.22
Chemical:	FLUORIDE (F) (NATURAL-SOURCE)	Report units:	MG/L
Dir:	0.1		
Sample date:	20-APR-16	Finding:	120.
Chemical:	BARIUM	Report units:	UG/L
Dir:	100.		
Sample date:	20-APR-16	Finding:	32.
Chemical:	MANGANESE	Report units:	UG/L
Dir:	20.		
Sample date:	20-APR-16	Finding:	12.4
Chemical:	AGGRESSIVE INDEX (CORROSIVITY)	Report units:	Not Reported
Dir:	0.		
Sample date:	20-APR-16	Finding:	43.6
Chemical:	CALCIUM	Report units:	MG/L
Dir:	0.		
Sample date:	04-APR-16	Finding:	34.
Chemical:	MANGANESE	Report units:	UG/L
Dir:	20.		
Sample date:	23-MAR-16	Finding:	32.
Chemical:	MANGANESE	Report units:	UG/L
Dir:	20.		
Sample date:	25-FEB-16	Finding:	32.
Chemical:	MANGANESE	Report units:	UG/L
Dir:	20.		
Sample date:	28-JAN-16	Finding:	37.
Chemical:	MANGANESE	Report units:	UG/L
Dir:	20.		

## GEOCHECK® - PHYSICAL SETTING SOURCE MAP FINDINGS

Sample date:	23-DEC-15	Finding:	33.
Chemical:	MANGANESE	Report units:	UG/L
Dir:	20.		
Sample date:	24-NOV-15	Finding:	34.
Chemical:	MANGANESE	Report units:	UG/L
Dir:	20.		
Sample date:	02-NOV-15	Finding:	34.
Chemical:	MANGANESE	Report units:	UG/L
Dir:	20.		
Sample date:	22-OCT-15	Finding:	33.
Chemical:	MANGANESE	Report units:	UG/L
Dir:	20.		
Sample date:	05-OCT-15	Finding:	33.
Chemical:	MANGANESE	Report units:	UG/L
Dir:	20.		
Sample date:	24-SEP-15	Finding:	35.
Chemical:	MANGANESE	Report units:	UG/L
Dir:	20.		
Sample date:	08-SEP-15	Finding:	30.
Chemical:	MANGANESE	Report units:	UG/L
Dir:	20.		
Sample date:	25-AUG-15	Finding:	33.
Chemical:	MANGANESE	Report units:	UG/L
Dir:	20.		
Sample date:	03-AUG-15	Finding:	9.2
Chemical:	ARSENIC	Report units:	UG/L
Dir:	2.		
Sample date:	03-AUG-15	Finding:	31.
Chemical:	MANGANESE	Report units:	UG/L
Dir:	20.		
Sample date:	31-JUL-15	Finding:	34.
Chemical:	MANGANESE	Report units:	UG/L
Dir:	20.		
Sample date:	25-JUN-15	Finding:	32.
Chemical:	MANGANESE	Report units:	UG/L
Dir:	20.		
Sample date:	21-MAY-15	Finding:	34.
Chemical:	MANGANESE	Report units:	UG/L
Dir:	20.		
Sample date:	04-MAY-15	Finding:	29.
Chemical:	MANGANESE	Report units:	UG/L
Dir:	20.		
Sample date:	27-APR-15	Finding:	30.
Chemical:	MANGANESE	Report units:	UG/L
Dir:	20.		
Sample date:	21-APR-15	Finding:	34.
Chemical:	MANGANESE	Report units:	UG/L

## GEOCHECK® - PHYSICAL SETTING SOURCE MAP FINDINGS

Dir:	20.		
Sample date:	26-MAR-15	Finding:	39.
Chemical:	MANGANESE	Report units:	UG/L
Dir:	20.		
Sample date:	06-OCT-14	Finding:	32.
Chemical:	MANGANESE	Report units:	UG/L
Dir:	20.		
Sample date:	02-SEP-14	Finding:	30.
Chemical:	MANGANESE	Report units:	UG/L
Dir:	20.		
Sample date:	25-AUG-14	Finding:	34.
Chemical:	MANGANESE	Report units:	UG/L
Dir:	20.		
Sample date:	04-AUG-14	Finding:	44.
Chemical:	MANGANESE	Report units:	UG/L
Dir:	20.		
Sample date:	04-AUG-14	Finding:	23.
Chemical:	ARSENIC	Report units:	UG/L
Dir:	2.		
Sample date:	25-JUL-14	Finding:	36.
Chemical:	MANGANESE	Report units:	UG/L
Dir:	20.		
Sample date:	07-JUL-14	Finding:	32.
Chemical:	MANGANESE	Report units:	UG/L
Dir:	20.		
Sample date:	09-JUN-14	Finding:	34.
Chemical:	MANGANESE	Report units:	UG/L
Dir:	20.		
Sample date:	02-JUN-14	Finding:	34.
Chemical:	MANGANESE	Report units:	UG/L
Dir:	20.		
Sample date:	15-MAY-14	Finding:	36.
Chemical:	MANGANESE	Report units:	UG/L
Dir:	20.		
Sample date:	05-MAY-14	Finding:	33.
Chemical:	MANGANESE	Report units:	UG/L
Dir:	20.		
Sample date:	21-APR-14	Finding:	35.
Chemical:	MANGANESE	Report units:	UG/L
Dir:	20.		
Sample date:	07-APR-14	Finding:	33.
Chemical:	MANGANESE	Report units:	UG/L
Dir:	20.		
Sample date:	10-MAR-14	Finding:	35.
Chemical:	MANGANESE	Report units:	UG/L
Dir:	20.		

## GEOCHECK® - PHYSICAL SETTING SOURCE MAP FINDINGS

Sample date:	03-MAR-14	Finding:	33.
Chemical:	MANGANESE	Report units:	UG/L
Dir:	20.		
Sample date:	03-FEB-14	Finding:	40.
Chemical:	MANGANESE	Report units:	UG/L
Dir:	20.		
Sample date:	03-FEB-14	Finding:	35.
Chemical:	ARSENIC	Report units:	UG/L
Dir:	2.		
Sample date:	17-DEC-13	Finding:	34.
Chemical:	MANGANESE	Report units:	UG/L
Dir:	20.		
Sample date:	17-DEC-13	Finding:	22.2
Chemical:	SOURCE TEMPERATURE C	Report units:	C
Dir:	0.		
Sample date:	02-DEC-13	Finding:	36.
Chemical:	MANGANESE	Report units:	UG/L
Dir:	20.		
Sample date:	19-NOV-13	Finding:	20.6
Chemical:	SOURCE TEMPERATURE C	Report units:	C
Dir:	0.		
Sample date:	19-NOV-13	Finding:	35.
Chemical:	MANGANESE	Report units:	UG/L
Dir:	20.		
Sample date:	04-NOV-13	Finding:	35.
Chemical:	MANGANESE	Report units:	UG/L
Dir:	20.		
Sample date:	22-OCT-13	Finding:	34.
Chemical:	MANGANESE	Report units:	UG/L
Dir:	20.		
Sample date:	07-OCT-13	Finding:	35.
Chemical:	MANGANESE	Report units:	UG/L
Dir:	20.		
Sample date:	17-SEP-13	Finding:	22.1
Chemical:	SOURCE TEMPERATURE C	Report units:	C
Dir:	0.		
Sample date:	17-SEP-13	Finding:	34.
Chemical:	MANGANESE	Report units:	UG/L
Dir:	20.		
Sample date:	03-SEP-13	Finding:	35.
Chemical:	MANGANESE	Report units:	UG/L
Dir:	20.		
Sample date:	12-AUG-13	Finding:	22.1
Chemical:	SOURCE TEMPERATURE C	Report units:	C
Dir:	0.		
Sample date:	12-AUG-13	Finding:	33.
Chemical:	MANGANESE	Report units:	UG/L

## GEOCHECK® - PHYSICAL SETTING SOURCE MAP FINDINGS

Dir:	20.		
Sample date:	05-AUG-13	Finding:	33.
Chemical:	MANGANESE	Report units:	UG/L
Dir:	20.		
Sample date:	22-JUL-13	Finding:	22.2
Chemical:	SOURCE TEMPERATURE C	Report units:	C
Dir:	0.		
Sample date:	22-JUL-13	Finding:	32.
Chemical:	MANGANESE	Report units:	UG/L
Dir:	20.		
Sample date:	01-JUL-13	Finding:	32.
Chemical:	MANGANESE	Report units:	UG/L
Dir:	20.		
Sample date:	20-JUN-13	Finding:	21.9
Chemical:	SOURCE TEMPERATURE C	Report units:	C
Dir:	0.		
Sample date:	20-JUN-13	Finding:	33.
Chemical:	MANGANESE	Report units:	UG/L
Dir:	20.		
Sample date:	03-JUN-13	Finding:	510.
Chemical:	IRON	Report units:	UG/L
Dir:	100.		
Sample date:	03-JUN-13	Finding:	45.
Chemical:	MANGANESE	Report units:	UG/L
Dir:	20.		
Sample date:	30-MAY-13	Finding:	22.5
Chemical:	SOURCE TEMPERATURE C	Report units:	C
Dir:	0.		
Sample date:	28-MAY-13	Finding:	33.
Chemical:	MANGANESE	Report units:	UG/L
Dir:	20.		
Sample date:	14-MAY-13	Finding:	32.
Chemical:	MANGANESE	Report units:	UG/L
Dir:	20.		
Sample date:	14-MAY-13	Finding:	22.8
Chemical:	SOURCE TEMPERATURE C	Report units:	C
Dir:	0.		
Sample date:	23-APR-13	Finding:	12.
Chemical:	AGGRSSIVE INDEX (CORROSIVITY)	Report units:	Not Reported
Dir:	0.		
Sample date:	23-APR-13	Finding:	290.
Chemical:	TOTAL DISSOLVED SOLIDS	Report units:	MG/L
Dir:	0.		
Sample date:	23-APR-13	Finding:	150.
Chemical:	BARIUM	Report units:	UG/L
Dir:	100.		



## GEOCHECK® - PHYSICAL SETTING SOURCE MAP FINDINGS

Sample date:	23-APR-13	Finding:	0.36
Chemical:	FLUORIDE (F) (NATURAL-SOURCE)	Report units:	MG/L
Dir:	0.1		
Sample date:	23-APR-13	Finding:	41.
Chemical:	SULFATE	Report units:	MG/L
Dir:	0.5		
Sample date:	23-APR-13	Finding:	23.
Chemical:	CHLORIDE	Report units:	MG/L
Dir:	0.		
Sample date:	23-APR-13	Finding:	2.7
Chemical:	POTASSIUM	Report units:	MG/L
Dir:	0.		
Sample date:	23-APR-13	Finding:	44.
Chemical:	SODIUM	Report units:	MG/L
Dir:	0.		
Sample date:	23-APR-13	Finding:	3.9
Chemical:	MAGNESIUM	Report units:	MG/L
Dir:	0.		
Sample date:	23-APR-13	Finding:	47.
Chemical:	CALCIUM	Report units:	MG/L
Dir:	0.		
Sample date:	23-APR-13	Finding:	130.
Chemical:	HARDNESS (TOTAL) AS CaCO <sub>3</sub>	Report units:	MG/L
Dir:	0.		
Sample date:	23-APR-13	Finding:	180.
Chemical:	BICARBONATE ALKALINITY	Report units:	MG/L
Dir:	0.		
Sample date:	23-APR-13	Finding:	150.
Chemical:	ALKALINITY (TOTAL) AS CaCO <sub>3</sub>	Report units:	MG/L
Dir:	0.		
Sample date:	23-APR-13	Finding:	8.09
Chemical:	PH, LABORATORY	Report units:	Not Reported
Dir:	0.		
Sample date:	23-APR-13	Finding:	440.
Chemical:	SPECIFIC CONDUCTANCE	Report units:	US
Dir:	0.		
Sample date:	23-APR-13	Finding:	21.8
Chemical:	SOURCE TEMPERATURE C	Report units:	C
Dir:	0.		
Sample date:	23-APR-13	Finding:	35.
Chemical:	MANGANESE	Report units:	UG/L
Dir:	20.		
Sample date:	01-APR-13	Finding:	35.
Chemical:	MANGANESE	Report units:	UG/L
Dir:	20.		
Sample date:	11-MAR-13	Finding:	33.
Chemical:	MANGANESE	Report units:	UG/L

## GEOCHECK® - PHYSICAL SETTING SOURCE MAP FINDINGS

Dir:	20.		
Sample date:	11-MAR-13	Finding:	21.2
Chemical:	SOURCE TEMPERATURE C	Report units:	C
Dir:	0.		
Sample date:	04-MAR-13	Finding:	38.
Chemical:	MANGANESE	Report units:	UG/L
Dir:	20.		
Sample date:	04-MAR-13	Finding:	160.
Chemical:	IRON	Report units:	UG/L
Dir:	100.		
Sample date:	25-FEB-13	Finding:	33.
Chemical:	MANGANESE	Report units:	UG/L
Dir:	20.		
Sample date:	25-FEB-13	Finding:	18.8
Chemical:	SOURCE TEMPERATURE C	Report units:	C
Dir:	0.		
Sample date:	04-FEB-13	Finding:	34.
Chemical:	MANGANESE	Report units:	UG/L
Dir:	20.		
Sample date:	22-JAN-13	Finding:	43.
Chemical:	MANGANESE	Report units:	UG/L
Dir:	20.		
Sample date:	22-JAN-13	Finding:	450.
Chemical:	IRON	Report units:	UG/L
Dir:	100.		
Sample date:	22-JAN-13	Finding:	18.8
Chemical:	SOURCE TEMPERATURE C	Report units:	C
Dir:	0.		
Sample date:	07-JAN-13	Finding:	33.
Chemical:	MANGANESE	Report units:	UG/L
Dir:	20.		
Sample date:	18-DEC-12	Finding:	29.
Chemical:	MANGANESE	Report units:	UG/L
Dir:	20.		
Sample date:	18-DEC-12	Finding:	20.3
Chemical:	SOURCE TEMPERATURE C	Report units:	C
Dir:	0.		
Sample date:	03-DEC-12	Finding:	32.
Chemical:	MANGANESE	Report units:	UG/L
Dir:	20.		
Sample date:	27-NOV-12	Finding:	33.
Chemical:	MANGANESE	Report units:	UG/L
Dir:	20.		
Sample date:	27-NOV-12	Finding:	19.7
Chemical:	SOURCE TEMPERATURE C	Report units:	C
Dir:	0.		

## GEOCHECK® - PHYSICAL SETTING SOURCE MAP FINDINGS

Sample date:	05-NOV-12	Finding:	32.
Chemical:	MANGANESE	Report units:	UG/L
Dir:	20.		
Sample date:	16-OCT-12	Finding:	31.
Chemical:	MANGANESE	Report units:	UG/L
Dir:	20.		
Sample date:	16-OCT-12	Finding:	21.8
Chemical:	SOURCE TEMPERATURE C	Report units:	C
Dir:	0.		
Sample date:	20-SEP-12	Finding:	28.
Chemical:	MANGANESE	Report units:	UG/L
Dir:	20.		
Sample date:	20-SEP-12	Finding:	23.1
Chemical:	SOURCE TEMPERATURE C	Report units:	C
Dir:	0.		
Sample date:	04-SEP-12	Finding:	32.
Chemical:	MANGANESE	Report units:	UG/L
Dir:	20.		
Sample date:	14-AUG-12	Finding:	33.
Chemical:	MANGANESE	Report units:	UG/L
Dir:	20.		
Sample date:	14-AUG-12	Finding:	22.7
Chemical:	SOURCE TEMPERATURE C	Report units:	C
Dir:	0.		
Sample date:	06-AUG-12	Finding:	38.
Chemical:	MANGANESE	Report units:	UG/L
Dir:	20.		
Sample date:	23-JUL-12	Finding:	23.3
Chemical:	SOURCE TEMPERATURE C	Report units:	C
Dir:	0.		
Sample date:	23-JUL-12	Finding:	33.
Chemical:	MANGANESE	Report units:	UG/L
Dir:	20.		
Sample date:	02-JUL-12	Finding:	32.
Chemical:	MANGANESE	Report units:	UG/L
Dir:	20.		
Sample date:	14-JUN-12	Finding:	21.6
Chemical:	SOURCE TEMPERATURE C	Report units:	C
Dir:	0.		
Sample date:	14-JUN-12	Finding:	34.
Chemical:	MANGANESE	Report units:	UG/L
Dir:	20.		
Sample date:	04-JUN-12	Finding:	32.
Chemical:	MANGANESE	Report units:	UG/L
Dir:	20.		
Sample date:	15-MAY-12	Finding:	34.
Chemical:	MANGANESE	Report units:	UG/L

## GEOCHECK® - PHYSICAL SETTING SOURCE MAP FINDINGS

Dir:	20.		
Sample date:	15-MAY-12	Finding:	21.3
Chemical:	SOURCE TEMPERATURE C	Report units:	C
Dir:	0.		
Sample date:	08-MAY-12	Finding:	28.
Chemical:	MANGANESE	Report units:	UG/L
Dir:	20.		
Sample date:	23-APR-12	Finding:	19.9
Chemical:	SOURCE TEMPERATURE C	Report units:	C
Dir:	0.		
Sample date:	23-APR-12	Finding:	33.
Chemical:	MANGANESE	Report units:	UG/L
Dir:	20.		
Sample date:	02-APR-12	Finding:	32.
Chemical:	MANGANESE	Report units:	UG/L
Dir:	20.		
Sample date:	20-MAR-12	Finding:	35.
Chemical:	MANGANESE	Report units:	UG/L
Dir:	20.		
Sample date:	20-MAR-12	Finding:	21.6
Chemical:	SOURCE TEMPERATURE C	Report units:	C
Dir:	0.		
Sample date:	05-MAR-12	Finding:	34.
Chemical:	MANGANESE	Report units:	UG/L
Dir:	20.		
Sample date:	14-FEB-12	Finding:	47.
Chemical:	MANGANESE	Report units:	UG/L
Dir:	20.		
Sample date:	14-FEB-12	Finding:	760.
Chemical:	IRON	Report units:	UG/L
Dir:	100.		
Sample date:	06-FEB-12	Finding:	35.
Chemical:	MANGANESE	Report units:	UG/L
Dir:	20.		
Sample date:	13-JAN-12	Finding:	32.
Chemical:	MANGANESE	Report units:	UG/L
Dir:	20.		
Sample date:	03-JAN-12	Finding:	34.
Chemical:	MANGANESE	Report units:	UG/L
Dir:	20.		

**1G  
NW  
1/2 - 1 Mile  
Lower**

Site ID:	0413
Groundwater Flow:	Not Reported
Shallow Water Depth:	Not Reported
Deep Water Depth:	Not Reported
Average Water Depth:	46.5'
Date:	02/22/1996

**AQUIFLOW    69595**

## GEOCHECK® - PHYSICAL SETTING SOURCE MAP FINDINGS

Map ID  
Direction  
Distance  
Elevation

Database EDR ID Number

<b>2G</b> <b>NNW</b> <b>1/2 - 1 Mile</b> <b>Lower</b>	Site ID: Groundwater Flow: Shallow Water Depth: Deep Water Depth: Average Water Depth: Date:	0222 Not Reported 7'bgs 8'bgs Not Reported 11/20/1998	<b>AQUIFLOW</b>	<b>69565</b>
<b>3G</b> <b>NNW</b> <b>1/8 - 1/4 Mile</b> <b>Lower</b>	Site ID: Groundwater Flow: Shallow Water Depth: Deep Water Depth: Average Water Depth: Date:	908130289 WNW 23.76 24.63 Not Reported 07/1999	<b>AQUIFLOW</b>	<b>70507</b>
<b>4G</b> <b>SE</b> <b>1/2 - 1 Mile</b> <b>Lower</b>	Site ID: Groundwater Flow: Shallow Water Depth: Deep Water Depth: Average Water Depth: Date:	908040098 N 38.90 39.99 Not Reported 05/10/1999	<b>AQUIFLOW</b>	<b>70522</b>
<b>5G</b> <b>SW</b> <b>1/2 - 1 Mile</b> <b>Lower</b>	Site ID: Groundwater Flow: Shallow Water Depth: Deep Water Depth: Average Water Depth: Date:	908130334 NW 34 36 Not Reported 07/30/1999	<b>AQUIFLOW</b>	<b>70495</b>

## GEOCHECK® - PHYSICAL SETTING SOURCE MAP FINDINGS

Map ID  
Direction  
Distance

Database EDR ID Number

**A1**  
**NE**  
**1/2 - 1 Mile**

**OIL\_GAS CAOG11000207928**

Districtnu:	1	Apinumber:	03710324
Blmwell:	N	Redrillcan:	Not Reported
Dryhole:	N	Wellstatus:	P
Operatorna:	Jeroil Corp. Ltd.	Countyname:	Los Angeles
Fieldname:	Long Beach	Areaname:	Northwest Extension
Section:	29	Township:	04S
Range:	12W	Basemeridi:	SB
Elevation:	Not Reported	Locationde:	Not Reported
Gissourcec:	hud	Comments:	Not Reported
Leasename:	Not Reported	Wellnumber:	1
Epawell:	N	Hydraulica:	N
Confidenti:	N	Spuddate:	Not Reported
Welldeptha:	0	Redrillfoo:	0
Abandonedd:	Not Reported	Completion:	Not Reported
Directiona:	Unknown	Gissymbol:	POG
Site id:	CAOG11000207928		

**B2**  
**NNE**  
**1/2 - 1 Mile**

**OIL\_GAS CAOG11000208042**

Districtnu:	1	Apinumber:	03710453
Blmwell:	N	Redrillcan:	Not Reported
Dryhole:	N	Wellstatus:	P
Operatorna:	Sankey Oil Co., Inc.	Countyname:	Los Angeles
Fieldname:	Long Beach	Areaname:	Northwest Extension
Section:	29	Township:	04S
Range:	12W	Basemeridi:	SB
Elevation:	Not Reported	Locationde:	Not Reported
Gissourcec:	hud	Comments:	Not Reported
Leasename:	Not Reported	Wellnumber:	1
Epawell:	N	Hydraulica:	N
Confidenti:	N	Spuddate:	Not Reported
Welldeptha:	0	Redrillfoo:	0
Abandonedd:	Not Reported	Completion:	Not Reported
Directiona:	Unknown	Gissymbol:	PDH
Site id:	CAOG11000208042		

**C3**  
**NE**  
**1/2 - 1 Mile**

**OIL\_GAS CAOG11000208458**

Districtnu:	1	Apinumber:	03711104
Blmwell:	N	Redrillcan:	Not Reported
Dryhole:	N	Wellstatus:	P
Operatorna:	George N. Snyder	Countyname:	Los Angeles
Fieldname:	Long Beach	Areaname:	Northwest Extension
Section:	29	Township:	04S
Range:	12W	Basemeridi:	SB
Elevation:	Not Reported	Locationde:	Not Reported
Gissourcec:	hud	Comments:	Not Reported
Leasename:	Not Reported	Wellnumber:	2

## GEOCHECK® - PHYSICAL SETTING SOURCE MAP FINDINGS

Epawell: N  
Confidenti: N  
Welldeptha: 0  
Abandonedd: Not Reported  
Directiona: Unknown  
Site id: CAOG11000208458

Hydraulica: N  
Spuddate: Not Reported  
Redrillfoo: 0  
Completion: Not Reported  
Gissymbol: PDH

### B4 NNE 1/2 - 1 Mile

OIL\_GAS CAOG11000207046

Districtnu: 1  
Blmwell: N  
Dryhole: N  
Operatorna: Alamo Oil Company  
Fieldname: Long Beach  
Section: 29  
Range: 12W  
Elevation: Not Reported  
Gissourcec: hud  
Leasename: Elaine  
Epawell: N  
Confidenti: N  
Welldeptha: 0  
Abandonedd: Not Reported  
Directiona: Unknown  
Site id: CAOG11000207046

Apinumber: 03709292  
Redrillcan: Not Reported  
Wellstatus: I  
Countyname: Los Angeles  
Areaname: Northwest Extension  
Township: 04S  
Basemeridi: SB  
Locationde: Not Reported  
Comments: Not Reported  
Wellnumber: 1  
Hydraulica: N  
Spuddate: Not Reported  
Redrillfoo: 0  
Completion: Not Reported  
Gissymbol: AOG

### B5 NNE 1/2 - 1 Mile

OIL\_GAS CAOG11000207324

Districtnu: 1  
Blmwell: N  
Dryhole: N  
Operatorna: Coast Supply Co. Ltd.  
Fieldname: Long Beach  
Section: 29  
Range: 12W  
Elevation: Not Reported  
Gissourcec: hud  
Leasename: Mckenzie  
Epawell: N  
Confidenti: N  
Welldeptha: 0  
Abandonedd: Not Reported  
Directiona: Unknown  
Site id: CAOG11000207324

Apinumber: 03709621  
Redrillcan: Not Reported  
Wellstatus: P  
Countyname: Los Angeles  
Areaname: Northwest Extension  
Township: 04S  
Basemeridi: SB  
Locationde: Not Reported  
Comments: Not Reported  
Wellnumber: 1  
Hydraulica: N  
Spuddate: Not Reported  
Redrillfoo: 0  
Completion: Not Reported  
Gissymbol: POG

### C6 NE 1/2 - 1 Mile

OIL\_GAS CAOG11000206998

Districtnu: 1  
Blmwell: N  
Dryhole: N

Apinumber: 03709239  
Redrillcan: Not Reported  
Wellstatus: P

## GEOCHECK® - PHYSICAL SETTING SOURCE MAP FINDINGS

Operatorna:	Benito-Huntington Oil Co., Inc.	Countyname:	Los Angeles
Fieldname:	Long Beach	Areaname:	Northwest Extension
Section:	29	Township:	04S
Range:	12W	Basemeridi:	SB
Elevation:	Not Reported	Locationde:	Not Reported
Gissourcec:	hud	Comments:	Not Reported
Leasename:	Benito-Huntington	Wellnumber:	2
Epawell:	N	Hydraulica:	N
Confidenti:	N	Spuddate:	Not Reported
Welldeptha:	0	Redrillfoo:	0
Abandonedd:	Not Reported	Completion:	Not Reported
Directiona:	Unknown	Gissymbol:	PDH
Site id:	CAOG11000206998		

**7  
North  
1/2 - 1 Mile**

**OIL\_GAS      CAOG11000208601**

Districtnu:	1	Apinumber:	03711287
Blmwell:	N	Redrillcan:	Not Reported
Dryhole:	N	Wellstatus:	P
Operatorna:	Signal City Oil Corp.	Countyname:	Los Angeles
Fieldname:	Long Beach	Areaname:	Northwest Extension
Section:	30	Township:	04S
Range:	12W	Basemeridi:	SB
Elevation:	Not Reported	Locationde:	Not Reported
Gissourcec:	hud	Comments:	Not Reported
Leasename:	Signal City	Wellnumber:	1
Epawell:	N	Hydraulica:	N
Confidenti:	N	Spuddate:	Not Reported
Welldeptha:	0	Redrillfoo:	0
Abandonedd:	Not Reported	Completion:	Not Reported
Directiona:	Unknown	Gissymbol:	PDH
Site id:	CAOG11000208601		

**A8  
NE  
1/2 - 1 Mile**

**OIL\_GAS      CAOG11000207338**

Districtnu:	1	Apinumber:	03709637
Blmwell:	N	Redrillcan:	Not Reported
Dryhole:	N	Wellstatus:	P
Operatorna:	Cockriel Petroleum	Countyname:	Los Angeles
Fieldname:	Long Beach	Areaname:	Northwest Extension
Section:	29	Township:	04S
Range:	12W	Basemeridi:	SB
Elevation:	Not Reported	Locationde:	Not Reported
Gissourcec:	hud	Comments:	Not Reported
Leasename:	Not Reported	Wellnumber:	10
Epawell:	N	Hydraulica:	N
Confidenti:	N	Spuddate:	Not Reported
Welldeptha:	0	Redrillfoo:	0
Abandonedd:	Not Reported	Completion:	Not Reported
Directiona:	Unknown	Gissymbol:	POG
Site id:	CAOG11000207338		



## GEOCHECK® - PHYSICAL SETTING SOURCE MAP FINDINGS

Map ID  
Direction  
Distance

Database EDR ID Number

**B9**  
**NNE**  
**1/2 - 1 Mile**

**OIL\_GAS CAOG11000207756**

Districtnu:	1	Apinumber:	03710115
Blmwell:	N	Redrillcan:	Not Reported
Dryhole:	N	Wellstatus:	B
Operatorna:	Masco Oil Co.	Countyname:	Los Angeles
Fieldname:	Long Beach	Areaname:	Northwest Extension
Section:	29	Township:	04S
Range:	12W	Basemeridi:	SB
Elevation:	Not Reported	Locationde:	Not Reported
Gissourcec:	hud	Comments:	Not Reported
Leasename:	Masco	Wellnumber:	1
Epawell:	N	Hydraulica:	N
Confidenti:	N	Spuddate:	Not Reported
Welldeptha:	0	Redrillfoo:	0
Abandonedd:	Not Reported	Completion:	Not Reported
Directiona:	Unknown	Gissymbol:	AOG
Site id:	CAOG11000207756		

**B10**  
**NNE**  
**1/2 - 1 Mile**

**OIL\_GAS CAOG11000207984**

Districtnu:	1	Apinumber:	03710388
Blmwell:	N	Redrillcan:	Not Reported
Dryhole:	N	Wellstatus:	P
Operatorna:	Morton and Dolley	Countyname:	Los Angeles
Fieldname:	Long Beach	Areaname:	Northwest Extension
Section:	29	Township:	04S
Range:	12W	Basemeridi:	SB
Elevation:	Not Reported	Locationde:	Not Reported
Gissourcec:	hud	Comments:	Not Reported
Leasename:	Suydam	Wellnumber:	1
Epawell:	N	Hydraulica:	N
Confidenti:	N	Spuddate:	Not Reported
Welldeptha:	0	Redrillfoo:	0
Abandonedd:	Not Reported	Completion:	Not Reported
Directiona:	Unknown	Gissymbol:	POG
Site id:	CAOG11000207984		

**B11**  
**NNE**  
**1/2 - 1 Mile**

**OIL\_GAS CAOG11000207441**

Districtnu:	1	Apinumber:	03709760
Blmwell:	N	Redrillcan:	Not Reported
Dryhole:	N	Wellstatus:	P
Operatorna:	Fletcher Oil Co., Inc.	Countyname:	Los Angeles
Fieldname:	Long Beach	Areaname:	Northwest Extension
Section:	29	Township:	04S
Range:	12W	Basemeridi:	SB
Elevation:	Not Reported	Locationde:	Not Reported
Gissourcec:	hud	Comments:	Not Reported
Leasename:	Not Reported	Wellnumber:	1

## GEOCHECK® - PHYSICAL SETTING SOURCE MAP FINDINGS

Epawell: N  
Confidenti: N  
Welldeptha: 0  
Abandonedd: Not Reported  
Directiona: Unknown  
Site id: CAOG11000207441

Hydraulica: N  
Spuddate: Not Reported  
Redrillfoo: 0  
Completion: Not Reported  
Gissymbol: PDH

### B12 NNE 1/2 - 1 Mile

OIL\_GAS CAOG11000206678

Districtnu: 1  
Blmwell: N  
Dryhole: N  
Operatorna: Brennan Oil Co.  
Fieldname: Long Beach  
Section: 29  
Range: 12W  
Elevation: Not Reported  
Gissourcec: hud  
Leasename: Beck  
Epawell: N  
Confidenti: N  
Welldeptha: 0  
Abandonedd: Not Reported  
Directiona: Unknown  
Site id: CAOG11000206678

Apinumber: 03708787  
Redrillcan: Not Reported  
Wellstatus: P  
Countyname: Los Angeles  
Areaname: Northwest Extension  
Township: 04S  
Basemeridi: SB  
Locationde: Not Reported  
Comments: Not Reported  
Wellnumber: 1  
Hydraulica: N  
Spuddate: Not Reported  
Redrillfoo: 0  
Completion: Not Reported  
Gissymbol: PDH

### D13 NNE 1/2 - 1 Mile

OIL\_GAS CAOG11000207994

Districtnu: 1  
Blmwell: N  
Dryhole: N  
Operatorna: N Y K Oil Co.  
Fieldname: Long Beach  
Section: 29  
Range: 12W  
Elevation: Not Reported  
Gissourcec: hud  
Leasename: Not Reported  
Epawell: N  
Confidenti: N  
Welldeptha: 0  
Abandonedd: Not Reported  
Directiona: Unknown  
Site id: CAOG11000207994

Apinumber: 03710398  
Redrillcan: Not Reported  
Wellstatus: P  
Countyname: Los Angeles  
Areaname: Northwest Extension  
Township: 04S  
Basemeridi: SB  
Locationde: Not Reported  
Comments: Not Reported  
Wellnumber: 1  
Hydraulica: N  
Spuddate: Not Reported  
Redrillfoo: 0  
Completion: Not Reported  
Gissymbol: POG

### A14 NE 1/2 - 1 Mile

OIL\_GAS CAOG11000209262

Districtnu: 1  
Blmwell: N  
Dryhole: N

Apinumber: 03712410  
Redrillcan: Not Reported  
Wellstatus: P

## GEOCHECK® - PHYSICAL SETTING SOURCE MAP FINDINGS

Operatorna:	Western States Drilling Co.	Countyname:	Los Angeles
Fieldname:	Long Beach	Areaname:	Northwest Extension
Section:	29	Township:	04S
Range:	12W	Basemeridi:	SB
Elevation:	Not Reported	Locationde:	Not Reported
Gissourcec:	hud	Comments:	Not Reported
Leasename:	Orbit	Wellnumber:	1
Epawell:	N	Hydraulica:	N
Confidenti:	N	Spuddate:	Not Reported
Welldeptha:	0	Redrillfoo:	0
Abandonedd:	Not Reported	Completion:	Not Reported
Directiona:	Unknown	Gissymbol:	POG
Site id:	CAOG11000209262		

**D15**  
**NNE**  
**1/2 - 1 Mile**

**OIL\_GAS      CAOG11000207032**

Districtnu:	1	Apinumber:	03709278
Blmwell:	N	Redrillcan:	Not Reported
Dryhole:	N	Wellstatus:	P
Operatorna:	Allen Petro. Co.	Countyname:	Los Angeles
Fieldname:	Long Beach	Areaname:	Northwest Extension
Section:	29	Township:	04S
Range:	12W	Basemeridi:	SB
Elevation:	Not Reported	Locationde:	Not Reported
Gissourcec:	hud	Comments:	Not Reported
Leasename:	Not Reported	Wellnumber:	1
Epawell:	N	Hydraulica:	N
Confidenti:	N	Spuddate:	Not Reported
Welldeptha:	0	Redrillfoo:	0
Abandonedd:	Not Reported	Completion:	Not Reported
Directiona:	Unknown	Gissymbol:	POG
Site id:	CAOG11000207032		

**B16**  
**NNE**  
**1/2 - 1 Mile**

**OIL\_GAS      CAOG11000206713**

Districtnu:	1	Apinumber:	03708827
Blmwell:	N	Redrillcan:	Not Reported
Dryhole:	N	Wellstatus:	P
Operatorna:	C. & N. Oil Corp.	Countyname:	Los Angeles
Fieldname:	Long Beach	Areaname:	Northwest Extension
Section:	29	Township:	04S
Range:	12W	Basemeridi:	SB
Elevation:	Not Reported	Locationde:	Not Reported
Gissourcec:	hud	Comments:	Not Reported
Leasename:	C & N	Wellnumber:	1
Epawell:	N	Hydraulica:	N
Confidenti:	N	Spuddate:	Not Reported
Welldeptha:	0	Redrillfoo:	0
Abandonedd:	Not Reported	Completion:	Not Reported
Directiona:	Unknown	Gissymbol:	PDH
Site id:	CAOG11000206713		

## GEOCHECK® - PHYSICAL SETTING SOURCE MAP FINDINGS

Map ID  
Direction  
Distance

Database EDR ID Number

**C17**  
**NE**  
**1/2 - 1 Mile**

**OIL\_GAS CAOG11000207832**

Districtnu:	1	Apinumber:	03710198
Blmwell:	N	Redrillcan:	Not Reported
Dryhole:	N	Wellstatus:	P
Operatorna:	Pacific Coast Oil Company	Countyname:	Los Angeles
Fieldname:	Long Beach	Areaname:	Northwest Extension
Section:	29	Township:	04S
Range:	12W	Basemeridi:	SB
Elevation:	Not Reported	Locationde:	Not Reported
Gissourcec:	hud	Comments:	Not Reported
Leasename:	Not Reported	Wellnumber:	1
Epawell:	N	Hydraulica:	N
Confidenti:	N	Spuddate:	Not Reported
Welldeptha:	0	Redrillfoo:	0
Abandonedd:	Not Reported	Completion:	Not Reported
Directiona:	Unknown	Gissymbol:	PDH
Site id:	CAOG11000207832		

**18**  
**NNE**  
**1/2 - 1 Mile**

**OIL\_GAS CAOG11000208452**

Districtnu:	1	Apinumber:	03711098
Blmwell:	N	Redrillcan:	Not Reported
Dryhole:	N	Wellstatus:	P
Operatorna:	Skepco Oil Corp.	Countyname:	Los Angeles
Fieldname:	Long Beach	Areaname:	Northwest Extension
Section:	29	Township:	04S
Range:	12W	Basemeridi:	SB
Elevation:	Not Reported	Locationde:	Not Reported
Gissourcec:	hud	Comments:	Not Reported
Leasename:	Skepco	Wellnumber:	1
Epawell:	N	Hydraulica:	N
Confidenti:	N	Spuddate:	Not Reported
Welldeptha:	0	Redrillfoo:	0
Abandonedd:	Not Reported	Completion:	Not Reported
Directiona:	Unknown	Gissymbol:	PDH
Site id:	CAOG11000208452		

**D19**  
**NNE**  
**1/2 - 1 Mile**

**OIL\_GAS CAOG11000207295**

Districtnu:	1	Apinumber:	03709587
Blmwell:	N	Redrillcan:	Not Reported
Dryhole:	N	Wellstatus:	P
Operatorna:	Cherry Hill Co.	Countyname:	Los Angeles
Fieldname:	Long Beach	Areaname:	Northwest Extension
Section:	29	Township:	04S
Range:	12W	Basemeridi:	SB
Elevation:	Not Reported	Locationde:	Not Reported
Gissourcec:	hud	Comments:	Not Reported
Leasename:	Cherry Hill	Wellnumber:	1

## GEOCHECK® - PHYSICAL SETTING SOURCE MAP FINDINGS

Epawell: N  
Confidenti: N  
Welldeptha: 0  
Abandonedd: Not Reported  
Directiona: Unknown  
Site id: CAOG11000207295

Hydraulica: N  
Spuddate: Not Reported  
Redrillfoo: 0  
Completion: Not Reported  
Gissymbol: POG

### B20 NNE 1/2 - 1 Mile

OIL\_GAS CAOG11000207442

Districtnu: 1  
Blmwell: N  
Dryhole: N  
Operatorna: Fletcher Oil Co., Inc.  
Fieldname: Long Beach  
Section: 29  
Range: 12W  
Elevation: Not Reported  
Gissourcec: hud  
Leasename: Not Reported  
Epawell: N  
Confidenti: N  
Welldeptha: 0  
Abandonedd: Not Reported  
Directiona: Unknown  
Site id: CAOG11000207442

Apinumber: 03709761  
Redrillcan: Not Reported  
Wellstatus: P  
Countyname: Los Angeles  
Areaname: Northwest Extension  
Township: 04S  
Basemeridi: SB  
Locationde: Not Reported  
Comments: Not Reported  
Wellnumber: 2  
Hydraulica: N  
Spuddate: Not Reported  
Redrillfoo: 0  
Completion: Not Reported  
Gissymbol: PDH

### 21 NE 1/2 - 1 Mile

OIL\_GAS CAOG11000207296

Districtnu: 1  
Blmwell: N  
Dryhole: N  
Operatorna: Chief Oil Company  
Fieldname: Long Beach  
Section: 29  
Range: 12W  
Elevation: Not Reported  
Gissourcec: hud  
Leasename: Chief  
Epawell: N  
Confidenti: N  
Welldeptha: 0  
Abandonedd: Not Reported  
Directiona: Unknown  
Site id: CAOG11000207296

Apinumber: 03709588  
Redrillcan: Not Reported  
Wellstatus: P  
Countyname: Los Angeles  
Areaname: Northwest Extension  
Township: 04S  
Basemeridi: SB  
Locationde: Not Reported  
Comments: Not Reported  
Wellnumber: 5  
Hydraulica: N  
Spuddate: Not Reported  
Redrillfoo: 0  
Completion: Not Reported  
Gissymbol: PDH

# GEOCHECK® - PHYSICAL SETTING SOURCE MAP FINDINGS

## RADON

### AREA RADON INFORMATION

State Database: CA Radon

#### Radon Test Results

Zipcode	Num Tests	> 4 pCi/L
90813	1	0

Federal EPA Radon Zone for LOS ANGELES County: 2

Note: Zone 1 indoor average level > 4 pCi/L.  
 : Zone 2 indoor average level >= 2 pCi/L and <= 4 pCi/L.  
 : Zone 3 indoor average level < 2 pCi/L.

---

#### Federal Area Radon Information for LOS ANGELES COUNTY, CA

Number of sites tested: 63

Area	Average Activity	% <4 pCi/L	% 4-20 pCi/L	% >20 pCi/L
Living Area - 1st Floor	0.711 pCi/L	98%	2%	0%
Living Area - 2nd Floor	Not Reported	Not Reported	Not Reported	Not Reported
Basement	0.933 pCi/L	100%	0%	0%

# PHYSICAL SETTING SOURCE RECORDS SEARCHED

## **TOPOGRAPHIC INFORMATION**

### USGS 7.5' Digital Elevation Model (DEM)

Source: United States Geologic Survey

EDR acquired the USGS 7.5' Digital Elevation Model in 2002 and updated it in 2006. The 7.5 minute DEM corresponds to the USGS 1:24,000- and 1:25,000-scale topographic quadrangle maps. The DEM provides elevation data with consistent elevation units and projection.

### Current USGS 7.5 Minute Topographic Map

Source: U.S. Geological Survey

## **HYDROLOGIC INFORMATION**

Flood Zone Data: This data was obtained from the Federal Emergency Management Agency (FEMA). It depicts 100-year and 500-year flood zones as defined by FEMA. It includes the National Flood Hazard Layer (NFHL) which incorporates Flood Insurance Rate Map (FIRM) data and Q3 data from FEMA in areas not covered by NFHL.

Source: FEMA

Telephone: 877-336-2627

Date of Government Version: 2003, 2015

NWI: National Wetlands Inventory. This data, available in select counties across the country, was obtained by EDR in 2002, 2005 and 2010 from the U.S. Fish and Wildlife Service.

### State Wetlands Data: Wetland Inventory

Source: Department of Fish and Wildlife

Telephone: 916-445-0411

## **HYDROGEOLOGIC INFORMATION**

### AQUIFLOW<sup>R</sup> Information System

Source: EDR proprietary database of groundwater flow information

EDR has developed the AQUIFLOW Information System (AIS) to provide data on the general direction of groundwater flow at specific points. EDR has reviewed reports submitted to regulatory authorities at select sites and has extracted the date of the report, hydrogeologically determined groundwater flow direction and depth to water table information.

## **GEOLOGIC INFORMATION**

### Geologic Age and Rock Stratigraphic Unit

Source: P.G. Schruben, R.E. Arndt and W.J. Bawiec, Geology of the Conterminous U.S. at 1:2,500,000 Scale - A digital representation of the 1974 P.B. King and H.M. Beikman Map, USGS Digital Data Series DDS - 11 (1994).

### STATSGO: State Soil Geographic Database

Source: Department of Agriculture, Natural Resources Conservation Service (NRCS)

The U.S. Department of Agriculture's (USDA) Natural Resources Conservation Service (NRCS) leads the national Conservation Soil Survey (NCSS) and is responsible for collecting, storing, maintaining and distributing soil survey information for privately owned lands in the United States. A soil map in a soil survey is a representation of soil patterns in a landscape. Soil maps for STATSGO are compiled by generalizing more detailed (SSURGO) soil survey maps.

### SSURGO: Soil Survey Geographic Database

Source: Department of Agriculture, Natural Resources Conservation Service (NRCS)

Telephone: 800-672-5559

SSURGO is the most detailed level of mapping done by the Natural Resources Conservation Service, mapping scales generally range from 1:12,000 to 1:63,360. Field mapping methods using national standards are used to construct the soil maps in the Soil Survey Geographic (SSURGO) database. SSURGO digitizing duplicates the original soil survey maps. This level of mapping is designed for use by landowners, townships and county natural resource planning and management.

# PHYSICAL SETTING SOURCE RECORDS SEARCHED

## LOCAL / REGIONAL WATER AGENCY RECORDS

### FEDERAL WATER WELLS

#### PWS: Public Water Systems

Source: EPA/Office of Drinking Water

Telephone: 202-564-3750

Public Water System data from the Federal Reporting Data System. A PWS is any water system which provides water to at least 25 people for at least 60 days annually. PWSs provide water from wells, rivers and other sources.

#### PWS ENF: Public Water Systems Violation and Enforcement Data

Source: EPA/Office of Drinking Water

Telephone: 202-564-3750

Violation and Enforcement data for Public Water Systems from the Safe Drinking Water Information System (SDWIS) after August 1995. Prior to August 1995, the data came from the Federal Reporting Data System (FRDS).

#### USGS Water Wells: USGS National Water Inventory System (NWIS)

This database contains descriptive information on sites where the USGS collects or has collected data on surface water and/or groundwater. The groundwater data includes information on wells, springs, and other sources of groundwater.

### STATE RECORDS

#### Water Well Database

Source: Department of Water Resources

Telephone: 916-651-9648

#### California Drinking Water Quality Database

Source: Department of Public Health

Telephone: 916-324-2319

The database includes all drinking water compliance and special studies monitoring for the state of California since 1984. It consists of over 3,200,000 individual analyses along with well and water system information.

## OTHER STATE DATABASE INFORMATION

#### California Oil and Gas Well Locations

Source: Department of Conservation

Telephone: 916-323-1779

Oil and Gas well locations in the state.

#### California Earthquake Fault Lines

Source: California Division of Mines and Geology

The fault lines displayed on EDR's Topographic map are digitized quaternary fault lines prepared in 1975 by the United State Geological Survey. Additional information (also from 1975) regarding activity at specific fault lines comes from California's Preliminary Fault Activity Map prepared by the California Division of Mines and Geology.

### RADON

#### State Database: CA Radon

Source: Department of Public Health

Telephone: 916-210-8558

Radon Database for California

#### Area Radon Information

Source: USGS

Telephone: 703-356-4020

The National Radon Database has been developed by the U.S. Environmental Protection Agency (USEPA) and is a compilation of the EPA/State Residential Radon Survey and the National Residential Radon Survey. The study covers the years 1986 - 1992. Where necessary data has been supplemented by information collected at private sources such as universities and research institutions.



## PHYSICAL SETTING SOURCE RECORDS SEARCHED

### EPA Radon Zones

Source: EPA

Telephone: 703-356-4020

Sections 307 & 309 of IRRA directed EPA to list and identify areas of U.S. with the potential for elevated indoor radon levels.

### OTHER

Airport Landing Facilities: Private and public use landing facilities

Source: Federal Aviation Administration, 800-457-6656

Epicenters: World earthquake epicenters, Richter 5 or greater

Source: Department of Commerce, National Oceanic and Atmospheric Administration

California Earthquake Fault Lines: The fault lines displayed on EDR's Topographic map are digitized quaternary fault lines, prepared in 1975 by the United State Geological Survey. Additional information (also from 1975) regarding activity at specific fault lines comes from California's Preliminary Fault Activity Map prepared by the California Division of Mines and Geology.

### STREET AND ADDRESS INFORMATION

© 2015 TomTom North America, Inc. All rights reserved. This material is proprietary and the subject of copyright protection and other intellectual property rights owned by or licensed to Tele Atlas North America, Inc. The use of this material is subject to the terms of a license agreement. You will be held liable for any unauthorized copying or disclosure of this material.

## RÉSUMÉS

## IAN C. JIMENO

### Education

BS – Earth Sciences, University of California Santa Cruz, 2016

### Specialty Certifications

OSHA 40-Hour EPA-Approved Hazardous Waste Operations and Emergency Response Training

### Professional Experience

Mr. Jimeno is an environmental professional with a background in earth sciences and geographic information systems (GIS). He has worked with geospatial software including ENVI, ArcGIS, ArcMap, and SedLog to construct maps, perform spatial analysis, manage geographic data, and collaborate with colleagues. Mr. Jimeno has managed database operations utilizing GPS-based data collection systems, such as Juno and Trimble, in performing landform analysis. Additional experience includes calibrating and operating an inductively coupled plasma optical emission spectrometry (ICP-OES) apparatus using analytical techniques in spectroscopy and following EPA guidelines.

### Prior Experience

**Metropolitan Solutions Laboratory, National City, CA.** Mr. Jimeno used ICP-OES techniques when testing soil, water, and air for asbestos, metal, and inorganics. He implemented National Environmental Laboratory Accreditation Program (NELAP) and California State Environmental Laboratory Accreditation Program (CA ELAP) standards in his heavy metal investigations and managed laboratory inventory through material safety data sheet (MSDS) procedures.

### Professional Experience

Mr. Jimeno's project experience is summarized below.

**RD Brown Company, Leaking Underground Storage Tank (LUST) Case Assessment and Remediation, City of Imperial, CA.** As Associate Staff Professional, conducted quarterly groundwater monitoring events to assess the remediation and attenuation of a plume of constituents of concern (i.e. benzene, gasoline), in addition to overseeing the installment of a groundwater monitoring well to gauge the extent of the plume.

**US Grant Hotel, Historical In-House Dry-Cleaning Facility, Downtown San Diego, CA.** As Associate Staff Professional, conducted an indoor air sampling event to assess tetrachloroethene vapor within the dry-cleaning facility of the US Grant, and assisted project manager Chris Crosby with the Sub-Slab depressurization Pilot Study to gauge the extent of the vapor extraction well parameters.

**Estate of Carolyn Stein, Former Dry-Cleaning Facility, Lemon Grove, CA.** As Associate Staff Professional, conducted groundwater events to assess the attenuation of a plume of constituents

of concern while appealing the California State Water Control Board requirements, turned in encroachment permit information and correspond with the engineers of Lemon Grove, and oversee three well installations with proper documentation of well logs.

**Mitchell Keeler & Michael Keeler, Phase I Environmental Site Assessment, San Diego, CA.** As Associate Staff Professional, performed a site reconnaissance to assess any recognizable environmental conditions, requested important documentation necessary from regulatory agencies regarding the site's history and geologic condition, and created a report justifying SCS Engineers' conclusions based on the information provided by regulatory agencies, experiences, and databases.

**Malick Infill Development, Phase II Subsurface Assessment, San Diego, CA.** As Associate Staff Professional, acquired a soil sample to examine its physical properties from an accredited lab, assessed a vapor intrusion risk assessment (VIRA) based on the physical properties of the soil using the Johnson and Ettinger (J&E) model, which predicts indoor air concentrations resulting from subsurface vapor migration into indoor air, and created a report justifying SCS Engineers' conclusions based on the data acquired from the previous Phase I conducted at the Site and the data collected from the labs.

## LUKE MONTAGUE, PG

### Education

MS – Environmental Science and Management, University of California Santa Barbara, 2004

BS – Geology, University of California Santa Barbara, 1998

### Professional Licenses

Professional Geologist – California (No. 8071)

General Building Contractor, B Classification – California (No. 981618)

### Specialty Certifications

Occupational Safety and Health Administration (OSHA) Hazardous Waste Operations and Emergency Response (HAZWOPER) 40-Hour Training

Real Estate Entitlement, Development, and Design, University of San Diego, 2010

Real Estate Finance, Investments, and Development, University of San Diego, 2010

### Professional Experience

Mr. Montague is a professional geologist (PG) and licensed contractor with 16 years of experience in environmental consulting, general contracting, commercial and residential development, and property and asset management. He has performed and reviewed over 500 Phase I environmental site assessments (ESAs), and has completed subsurface investigations, human health risk assessments, removal action work plans, site remediation activities, geotechnical investigations, asbestos and lead-based paint surveys, and asbestos air monitoring. His development, general contracting, and property and asset management experience includes managing construction through lease-up; lease administration and property operations and maintenance; contract procurement and administration; oversight of subcontractors and staff; and interfacing with clients, owners, tenants, and regulatory agencies.

His project experience is summarized below.

**Brixton Capital, Gasoline Service Station Redevelopment with Retail Buildings, Chula Vista, CA.** As Project Manager, oversaw assessment, remedial planning, and remediation consisting of oversight, segregation, and on-Site burial of residual petroleum hydrocarbon-impacted soils from a former gasoline service station release property redeveloped with new retail buildings.

**RD Brown Company, Leaking Underground Storage Tank (LUST) Case Assessment and Remediation, City of Imperial, CA.** As Project Manager, oversaw several on- and off-site soil, soil vapor, and groundwater assessments, and is currently overseeing ongoing remediation and monitoring of a proposed senior living facility at a former gasoline service station.

**San Diego County Water Authority (SDCWA), Environmental Consulting Services, San Diego, CA.** As Project Manager, completed several ESAs and subsurface assessments to assist the SDCWA in obtaining easements required to complete the Carlsbad Desalination Project.

**City of Encinitas, Site Investigation and Planning, Encinitas Community Park, Encinitas, CA.**

As Project Geologist, provided oversight for the mitigation and monitoring activities of pesticides in soil from the Hall Property, which consists of 43 acres of coastal bluff that was formerly used as a nursery and was redeveloped into a community park. Under the oversight of the County of San Diego Department of Environmental Health (DEH), work consisted of Phase II ESAs, remedial planning and implementation of on-site reuse/burial of 45,000 cubic yards of pesticide-impacted soil in a Soil Management Zone, and creation of a land-use covenant. SCS received an award for this project with the Industrial Environmental Association.

**Los Angeles Unified School District (LAUSD), Assessment and Remediation, Various Locations in Los Angeles County, CA.**

Managed and performed the environmental characterization and cleanup of various proposed school redevelopment projects overseen by the California Department of Toxic Substances Control (DTSC) that required Phase I ESAs, preliminary environmental assessments or subsurface investigations, and preparation and implementation of removal action work plans to obtain “no further action” status prior to redevelopment.

**City Heights Revitalization Corporation, Brownfields Assessment and Remediation, City Heights, CA.**

Managed a subsurface investigation for an entire Brownfields city block planned for redevelopment. The investigation included extensive drilling, trenching, and hand auguring to estimate the volume of lead- and hydrocarbon-impacted soil from residual contamination from a former service station and from lead-based paint. Work also included negotiation of cleanup levels with the local regulatory agency.

**Casmalia Steering Committee, Remedial Investigation, Casmalia, CA.** Managed and performed soil vapor sampling at the Casmalia Hazardous Waste Management Facility, a Class I hazardous waste site, for a remedial investigation and feasibility study of soil gas impacts submitted to the Environmental Protection Agency (EPA). Soil gas impacts to ecological receptors were assessed considering specific regulatory guidance, including the joint DTSC and Los Angeles Regional Water Quality Control Board (LARWQCB) Advisory on Active Soil Gas Investigations.

**The Boeing Company, Underground Storage Tank (UST) Assessment, Long Beach, CA.**

Performed subsurface vapor intrusion to indoor air analysis at a former aeronautics manufacturing facility. Soil, soil vapor, and sub-slab soil vapor assessments were conducted to determine appropriate corrective actions associated with former solvent USTs. Work was performed under the corrective action consent agreement with the DTSC.

**Trihydro Corporation, Soil Vapor Sampling, Hooven, OH.** Performed soil vapor sampling from indoor air probes and outdoor multi-level probes at residences in Hooven, OH. This project focused on helping evaluate the potential for subsurface vapor intrusion to indoor air from volatilization of petroleum hydrocarbons in groundwater or light, non-aqueous phase liquid petroleum product, originating from an adjacent former fuel and asphalt petroleum refinery. The vapor intrusion pathway was evaluated based on a request by the EPA, Region V, and was performed in accordance with the EPA-issued document, *Draft Guidance for Evaluating the Vapor Intrusion to Indoor Air Pathway from Groundwater and Soil*, 2002.

**CSK Auto, Phase I ESAs, Various Sites in the Western US.** Conducted Phase I ESAs, subsurface investigations, and geotechnical investigations for the development of auto parts chain stores in the western US. Work included site investigations, drilling operations, and records research.

**AT&T/Gianni & Associates, Phase I ESAs and Geotechnical Investigations, San Diego, CA.** Completed Phase I ESAs, transaction screen assessments, National Environmental Policy Act (NEPA) reports, asbestos surveys, and geotechnical investigations involving the development of wireless communications sites.

**Ford Mance Company, Construction and Property Management, Mixed-Use Building at 111 Chesterfield Drive, Encinitas, CA.** Served as project manager during development and construction phases of a 2-story, Type V, 3,874-square-foot mixed-use building with subterranean parking. Responsibilities included managing all phases of construction and shell and tenant improvements, and assisting in construction supervision activities and lease up. Development activities included oversight and collaboration of architectural, mechanical, electrical, and plumbing plans preparation, assisting with design research and decisions, obtaining various permits, and preparing cost and budgets. After construction, Mr. Montague also served as the property and asset manager.

**Ford Mance Company, Construction and Property Management, Del Norte Medical Plaza, Carlsbad, CA.** Served as project manager during development and construction of a 2-story, Type II, medical building with subterranean parking. Responsibilities included contracting out all phases of shell construction of 22,000 square feet of rentable area for medical use, collaborative oversight concerning architectural, mechanical, electrical, and plumbing plans preparation, assisting with design research and decision-making, obtaining various permits, and preparing costs and budgets. After construction, Mr. Montague also served as property and asset manager.

**California Department of Fish and Game, Carpinteria Creek Watershed Plan, Carpinteria, CA.** Collaborated with local and state government representatives, and various stakeholders, to aid in preparing the Carpinteria Creek Watershed Plan under the Cachuma Resource Conservation District for the California Department of Fish and Game. Work consisted of research, meetings, various field assessments, report writing, and map creation. The Plan served as an amendment to the Water Quality Control Plan for the Central Coast Region.