Appendix IS-6

Phase I Environmental Site Assessment and
Phase II Screening Subsurface Assessment



California Environmental

geologists & engineers

ENVIRONMENTAL SITE ASSESSMENT - PHASE I
AND SCREENING SUBSURFACE ASSESMENT – PHASE II

Commercial Property
APNs 5144-011-009 & -016
735 S. Grand Avenue and 742 S. Hope Street
Los Angeles, CA 90017

FOR

MITSUI FUDOSAN AMERICA
100 First Street, Suite 2350
San Francisco, CA 94105
Clayton Kuzma, Manager, Development

CE Job No. EV 1216-3466 February 2017

30423 Canwood Street, Suite 208, Agoura Hills, CA 91301 (818) 991-1542 (818) 991-1542 (fax)

TABLE OF CONTENTS

Page

TEXT

1.0 EXECUTIVE SUMMARY iv
2.0 INTRODUCTION 1
3.0 SITE DESCRIPTION 4
3.1 LOCATION AND LEGAL DESCRIPTION 5
3.2 SITE RECONNAISSANCE 5
3.2.1 Description of Property 5
3.2.2 Adjacent Properties 6
3.2.3 Topography and Drainage 6
3.2.4 Past Uses of the Property 6
3.2.5 Use of Hazardous Substances 6
3.2.6 Storage Tanks 6
3.2.7 Containers of Hazardous or Unidentified Substances 7
3.2.8 Solid Waste Disposal 7
3.2.9 Poly-Chlorinated Biphenyl's (PCBs) 7
3.2.10 Heating/Cooling Equipment 7
3.2.11 Asbestos Containing Building Materials (ACM) 7
3.2.12 Wastewater Disposal Systems 7
3.2.13 Radon 8
3.2.14 Lead 8
3.2.15 Wells 8
3.2.16 Odor 8
3.2.17 Stressed Vegetation 8
3.2.18 Staining or Residue 9
3.2.19 Pits, Ponds, or Lagoons 9
3.2.20 Potable Water Supply 9
3.2.21 Sewage Disposal System 9
3.2.22 Other Conditions of Concern 9
3.3 SITE DRIVE-BY 9
4.0 PREVIOUS WORK 10
5.0 GEOLOGY AND HYDROGEOLOGY 10
6.0 SITE UTILIZATION HISTORY 11
6.1 HISTORICAL CITY DIRECTORIES 11
6.2 BUILDING AND GRADING PERMIT RESEARCH 11
6.3 UNDERGROUND STORAGE TANK PERMIT RESEARCH 12
6.4 STATE REGULATORY AGENCY FILE REVIEW 12
6.5 LACHD AND SCAQMD FILE REVIEW 13
6.6 HISTORICAL AERIAL PHOTOGRAPH RESEARCH 13
6.7 HISTORICAL FIRE INSURANCE MAPS 14

6.8 HISTORICAL TOPOGRAPHIC MAP RESEARCH 14
7.0 NEARBY CONTAMINATED SITES 16
7.1 LANDFILLS 16
7.2 OIL FIELD MAPS/METHANE HAZARD ZONES 16
7.3 STANDARD ENVIRONMENTAL RECORD SOURCES 16
7.4 POTENTIAL VAPOR ENCROACHMENT CONDITION (p-VEC) 17
8.0 GENERAL FINDINGS 18
9.0 CONCLUSIONS AND RECOMMENDATIONS 27
10.0 NOTICE 29
11.0 REFERENCES AND QUALIFICATIONS 30

TABLES

I. Historical City Directories 11
II. Historical Aerial Photographs 13
III. Historical Fire Insurance Maps 14
IV. Historical Topographic Maps 15
V. Standard Environmental Record Sources 17
VI. Laboratory Analysis of Soil Gas 20
VII. Laboratory Analysis of Soil – TPH and VOCs 22
VIII. Laboratory Analysis of Soil – Title 22 Metals 23

ILLUSTRATIONS

Logs of Borings - Plates 1-7
Site Photographs - Plates 8-11
Figure 1 - Vicinity Map
Figure 2 - Plot Plan
Figure 3 - Assessment Plan

APPENDICES

I. Environmental Field Reconnaissance Checklist, Field Interview and User Questionnaires
II. EDR City Directory, Aerial Photographs, Sanborn Maps, and Topographic Maps
III. Building Permits
IV. Agency Inquiry and Response Letters
V. EDR Radius Map with GeoCheck
VI. Laboratory Reports

1.0 EXECUTIVE SUMMARY

An Environmental Site Assessment - Phase I was prepared for the subject property located at 735 S Grand Ave. and 742 S Hope St. Los Angeles, CA 90017. The scope of work for the Phase I meets ASTM E 1527-13 *Standard Practice for Environmental Site Assessments*. The purpose of the Phase I report is to provide information regarding the potential for hazardous material impacts to the soil and groundwater beneath the subject property. Such threats or material threats are identified in this report as Recognized Environmental Conditions (RECs). The presence of Historical Recognized Environmental Conditions (HRECs) and Controlled Recognized Environmental Conditions (CRECs) was also evaluated. The extent of this evaluation in conjunction with owner/client-supplied data is intended to satisfy the requirements of all appropriate inquiry into the previous ownership and uses of the property. The scope of the work included a site reconnaissance, research of land use records and other sources for preliminary indications of hazardous material use, storage, or disposal at the property and/or on contiguous parcels. Screening soil gas and soil sampling was also implemented.

Historical site utilization research indicates that the subject property was developed with residential housing and a school from 1888 until approximately 1920. The school and a three story hotel occupied the site until the mid 1930s when the school area (southeast portion of site) was converted to an at grade parking lot. The hotel and retail use continued until approximately 1969. The current onsite parking structure was completed by 1970. The property has been used for automobile parking from 1970 through the present.

The subject property is not identified on the standard government databases researched in this report. The LAFD has not responded to our file review request for the subject site. However, other data sources do not indicate the historical presence of USTs at the subject site. The nearest listed contaminated site to the subject property is greater than 450 feet from the subject site and is a 1995 case closed leaking underground storage tank site. A release of diesel fuel at this offsite property affected soil only. It is considered unlikely the soil or groundwater beneath the subject site is impacted by this offsite property.

Soil gas and soil sampling completed at the property by CE during January of 2017 found no evidence of an onsite release of TPH and/or VOCs. All Title 22 metals in soil were found to be at natural background concentrations. The sporadic detections of VOCs in soil gas do not pose a vapor intrusion hazard for the proposed structure with subterranean parking using the current CalEPA accepted risk analysis. The soil test data indicate that unrestricted reuse and offsite transfer of excavated soil is acceptable.

One data failure was encountered in the preparation of this report. The LAFD has not responded to the request for records. This data failure does not alter the conclusions or recommendations of this report. CE reviewed a Preliminary Title Report prepared by Commonwealth Title Company dated May 31, 2016 for the subject property. No environmental liens or environmental activity use limitations (AULs) were identified in the report.

California Environmental has prepared an Environmental Site Assessment - Phase I in conformance with the scope and limitations of ASTM 1527-13 for the property located at 735 S. Grand Ave Los Angeles, CA 90017. **This assessment has revealed no evidence of recognized environmental conditions (RECs), historical recognized conditions (HRECs), or controlled recognized conditions (C-RECs) in connection with the subject property**. The property is located within the LA City Methane Buffer Zone. Methane testing and possible mitigation measures will be required upon redevelopment of the property.

2.0 INTRODUCTION

The following report presents the findings of the Environmental Site Assessment - Phase I prepared for the subject property located at 735 S Grand Ave. and 742 S Hope St. Los Angeles, CA 90017. The scope of the Phase I study meets ASTM E 1527-13 *Standard Practice for Environmental Site Assessments* and included research of available land use records and other sources for preliminary indications of hazardous material use, storage or disposal at the property. The findings of this study are intended to provide information to the client regarding potential hazardous material impacts to the soil and groundwater beneath the site.

The scope of the investigation was conducted in general accordance with ASTM Standard Practice for Environmental Site Assessments – Phase I, Environmental Site Assessment Process ASTM E 1527-13. The steps outlined in this process are intended to permit a user (client) to satisfy one of the requirements to qualify for the innocent landowner, contiguous property owner, or bona fide purchaser limitations on CERCLA liability. Specifically, this report along with certain obligations of the client constitutes All Appropriate Inquiry (AAI) into the previous ownership and uses of the property consistent with the standard of care as practiced in this area by environmental professionals. A main component of the assessment is to identify recognized environmental conditions, controlled recognized environmental conditions, and historical recognized environmental conditions, as they may affect the subject property. As defined by ASTM E 1527-13, a recognized environmental condition (REC) means *"the presence or likely presence of any hazardous substances or petroleum products on a property under conditions that indicate an existing release, past release, or a material threat of a release of any hazardous substances or petroleum products into structures on the property or into the ground, groundwater, or surface water of the property."* A controlled recognized environmental condition (C-REC) is defined *as "a recognized environmental condition resulting from a past release of hazardous substances or petroleum products that has been addressed to the satisfaction of the applicable regulatory authority (for example, as evidenced by the issuance of a no further action letter or equivalent, or meeting risk-based criteria established by regulatory authority), with hazardous substances or petroleum products allowed to remain in place subject to the implementation of required controls (for example, property use restrictions, activity and use limitations, institutional controls, or engineering controls)."* An historical recognized environmental condition (HREC) is defined as *"a past release of any hazardous substances*

or petroleum products that has occurred in connection with the property and has been addressed to the satisfaction of the applicable regulatory authority or meeting unrestricted use criteria established by a regulatory authority, without subjecting the property to any required controls (for example, property use restrictions, activity and use limitations, institutional controls, or engineering controls).”

An important component of complying with the ASTM E 1527-13 Standard is information to be obtained or in the possession of the client and/or seller of the property. Such information includes obtaining and review of a recent title report, any specialized information regarding the site or surrounding area which may give rise to identification of a recognized environmental condition, and/or reasons given by the seller should the purchase price be significantly lower than what would be reasonably expected for a property of similar size and value. Often a real estate appraiser is commissioned to evaluate the purchase or sale price of a property. Such an appraisal is outside the scope of this Phase I Assessment report.

The independent conclusions represent California Environmental’s (CE) professional judgment based on the conditions that existed and the information and data available during the course of study. Factual information regarding operations, conditions, and test data provided by the client, the owner or their representatives have been assumed to be correct and complete. This report includes **GENERAL FINDINGS** and **CONCLUSIONS AND RECOMMENDATIONS**, which together with the remainder of this report are subject to the **NOTICE** at the end of the report. **This report was prepared for the sole use and reliance by the client as identified on the title page of this report. Use of this report by other entities is expressly forbidden unless the client and CE grant permission.**

The scope of work included:

- A walkover of the site.
- Review of client/owner supplied information.
- Review of building and grading permits on file with the City of Los Angeles Department of Building and Safety.

- A records review request for underground storage tank files and industrial waste records maintained by the City of Los Angeles Fire Department Underground Storage Tank and Hazardous Materials Divisions.

- Review of historical USGS topographic maps and historical aerial photographs maintained by EDR Company.

- Research of historical Sanborn Fire Insurance Maps maintained by EDR Company.

- Contact with the California Environmental Protection Agency, Department of Toxic Substances Control to review their files.

- Contact with the California Environmental Protection Agency, Regional Water Quality Control Board to review their files.

- Contact with the Los Angeles County Health Department to review their files.

- Contact with the South Coast Air Quality Management District to review their files.

- Review of the DOMS Online Mapping Program, Oil Field Maps, and oil well records maintained by the State of California Division of Oil, Gas, and Geothermal Resources.

- Review of the City of Los Angeles - City Wide Methane Ordinance Map (A-20960).

- Review of Los Angeles County Landfill Maps.

- Review of the following lists and maps of suspect or known contaminated sites; a complete listing of these sources is contained within **APPENDIX V**.

    - California Regional Water Quality Control Board, (RWQCB) - *Computer Case Listing of Reported Underground Tank Leaks*, covering Los Angeles County.

    - California Department of Health Services - *Hazardous Waste and Substance Sites - Cortese List and Contaminated Wells List, which includes the Bond Expenditure Plan* (BEP) sites.

    - California Environmental Protection Agency, Facility and Manifest Data, HAZNET.

    - Historical California Environmental Protection Agency, Department of Toxic Substances Control - *CalSites List*.

- California Department of Health Services, *Hazardous Waste Information System* (HWIS) and Tanner Report.

- California Integrated Waste Management Board, *Solid Waste Information System* - (SWIS) List.

- State Water Resources Control Board, *Toxic Pits Clean-up Act (Toxic Pits).*

- State Water Resources Control Board, *Hazardous Substance Storage Container Database* (UST, LUST, SLIC, and WDS).

- U.S. Environmental Protection Agency - *National Priorities List* (NPL).

- U.S. Environmental Protection Agency - *Comprehensive Environmental Response, Compensation, and Liability Information System* (CERCLIS).

- U.S. Environmental Protection Agency, *Toxic Release Inventory System* (TRIS).

- U.S. Environmental Protection Agency, *Resource Conservation and Recovery Information, System Treatment, Storage and Disposal Facilities,* (RCRA-TSDF).

- U.S. Environmental Protection Agency, *Resource Conservation and Recovery Information System, Large Quantity Generators,* (RCRA-LQG).

- U.S. Environmental Protection Agency, Resource *Conservation and Recovery Information System, Small Quantity Generators,* (RCRA-SQG).

- U.S. Environmental Protection Agency - *Superfund Amendment and Reauthorization Act, Title III,* (SARA Title III).

- U.S. Environmental Protection Agency, *Emergency Response Notification System* (ERNS).

- U.S. Environmental Protection Agency, *Facility Index System* (FINDS).

- U.S. Environmental Protection Agency, *Civil Enforcement Docket* (DOCKET).

- A review of government records databases of suspect or known contaminated sites and historical city directories research was performed by EDR Company. The results of the search are summarized in this report. The EDR reports are enclosed in **APPENDICES II** and **V**.

- Conducting a screening soil gas / soil sampling evaluation and the preparation of this report.

3.0 SITE DESCRIPTION

3.1 LOCATION AND LEGAL DESCRIPTION

The subject property is located on the north side of West 8th Street between S. Hope St to the northwest and S. Grand Ave. to the southeast in the City of Los Angeles, California, see **FIGURE 1 - VICINITY MAP**. The current street addresses for the property are 754 S. Hope Stand 735 S. Grand Ave. Historical addresses associated with the site include 609-637 W. 8th St. According to the Los Angeles County Tax Assessor's office, the Assessor's Parcel Numbers (APNs) for the subject property are 5144-011-009 & -016.

A Preliminary Title Report prepared by Commonwealth Title Company dated May 31, 2016 for the subject property was reviewed by CE. No environmental liens or environmental activity use limitations (AULs) were identified in the report.

3.2 SITE RECONNAISSANCE

The site conditions were observed during a reconnaissance conducted by Mr. Greg Buensuceso of California Environmental on January 19, 2017. An Environmental Field Reconnaissance Checklist was completed by California Environmental during the site reconnaissance. An Environmental Field Interview and User Questionnaires were provided to Clatyon Kuzma of Mitsui Fudosan America. The Environmental Field Reconnaissance Checklist is included in **APPENDIX I**. The features described below are shown on the enclosed **FIGURE 2 - PLOT PLAN**. Photographs of the subject property are attached in the **ILLUSTRATIONS** section of this report.

3.2.1 Description of Property/Proposed Project

The subject property consists of several contiguous parcels that encompass approximately 34,737 square feet. The property is currently developed with one multi-story concrete parking structure located on the northwest portion of the property. The parking structure was constructed in approximately 1970. The

southeast portion of the property is developed with as a asphalt paved parking lot. Access to the property is via W 8th Street. It is proposed to redevelop the site with a high-rise tower over subterranean parking levels.

3.2.2 Adjacent Properties

The subject property is bound to the north by a multi-story parking garage, to the northeast by an asphalt parking lot, and to the northwest, and southwest by commercial retail and residential towers.

3.2.3 Topography and Drainage

The subject property has a gentle slope towards the south. The topographic elevation of the subject property is approximately 257 feet amsl. Drainage from the site is by sheetflow towards the adjacent city streets. No evidence of surface drains, catch basins, sumps or standing water was observed on the subject property at the time of the site reconnaissance.

3.2.4 Past Uses of the Property

No evidence of the past use, treatment, storage, disposal or generation of hazardous substances was observed on the subject property at the time of the site reconnaissance.

3.2.5 Use of Hazardous Substances

No evidence of significant hazardous substance use was observed on the subject property at the time of the site reconnaissance.

3.2.6 Storage Tanks

No evidence of existing aboveground or underground storage tanks, clarifiers, sumps, or grease interceptors was observed on the subject property at the time of the site reconnaissance.

3.2.7 Containers of Hazardous or Unidentified Substances

No evidence of containers of hazardous or unidentified substances was observed on the subject property at the time of the site reconnaissance.

3.2.8 Solid Waste Disposal

No evidence of onsite disposal or landfill of solid waste material was observed on the subject property at the time of the site reconnaissance.

3.2.9 Poly-Chlorinated Biphenyl's (PCBs)

No evidence of PCB containing transformers or equipment was observed on the subject property at the time of the site reconnaissance.

3.2.10 Heating/Cooling Equipment

No heating and cooling equipment was observed at the time of the site reconnaissance.

3.2.11 Asbestos Containing Building Materials (ACM)

Due to the age of construction of the subject building in it is recommended that an asbestos survey be conducted by a certified asbestos consultant prior to renovation or demolition of the subject building.

3.2.12 Wastewater Disposal Systems

No evidence of wastewater treatment or disposal systems was observed on the subject property during the site reconnaissance. It is not uncommon for early development properties to have onsite sewerage disposal systems such as seepage pits and/or cesspools.

3.2.13 Radon

Radon hazard assessment was not included in the scope of this study. However, the EDR research report indicates the levels of radon at 15 sites located within the 90017 zip code in Los Angeles County were below four picoCurie per Liter (pCi/L), the Federal Action level.

3.2.14 Lead

Sampling of suspect lead in paint was not included in the scope of work for this project. Lead content in paint was significantly reduced in 1977. Due to the date of construction of the subject building (1970), it is possible considered possible that lead based paint was utilized onsite. The paint coating of the structure was in good condition at the time of the site reconnaissance..

3.2.15 Wells

No evidence of dry wells, irrigation wells, injection wells, abandoned wells, monitoring wells or other wells was observed on the subject property at the time of the site reconnaissance.

3.2.16 Odor

No evidence of strong, pungent or noxious odors was noted on the subject property at the time of the site reconnaissance.

3.2.17 Stressed Vegetation

No evidence of stressed vegetation was observed on the subject property at the time of the site reconnaissance.

3.2.18 Staining or Residue

Minor oil staining was observed beneath on the subject property at the time of the site reconnaissance. No evidence of significant staining or residue was observed on the subject property at the time of the site reconnaissance.

3.2.19 Pits, Ponds, or Lagoons

No evidence of pits, ponds, and/or lagoons was observed on the subject property at the time of the site reconnaissance.

3.2.20 Potable Water Supply

Water is supplied to the subject property by the City of Los Angeles Department of Water and Power.

3.2.21 Sewage Disposal System

The subject property is connected to the public sewage disposal system.

3.2.22 Other Conditions of Concern

No other conditions of environmental concern regarding potential sources for soil and groundwater contamination were observed on the subject property at the time of the site reconnaissance.

3.3 SITE DRIVE-BY

A drive-by of the area nearby the property was conducted to help identify nearby sites that possibly use, store or generate hazardous materials. The area surrounding the subject property consists of commercial and residential developments. No service stations are located on the properties adjacent to the subject

property. A list of selected environmental risk sites identified nearby the subject property is included in the **STANDARD ENVIRONMENTAL RECORDS SOURCES** section of this report.

4.0 PREVIOUS WORK

No previous environmental reports were provided for the subject property.

5.0 GEOLOGY AND HYDROGEOLOGY

The subject site is located near the north margin of the Peninsular Ranges Geomorphic Province, within the Los Angeles Basin. The site is located west of Los Angeles River. Alluvial deposits resulting from deposition associated with the Los Angeles River underlie the property. Shallow sediments at the subject property are Quaternary age and composted of silty to sandy gravel, sand and silt soil types. Pliocene-Miocene age sedimentary rocks underline the alluvial sediments. The subject property is within the Los Angeles Forebay area of the Central Groundwater Basin. The Central Basin occupies a large portion of the north central part of the Coastal Plain of Los Angeles Groundwater Basin. The Los Angeles River Forebay occupies the westerly portion of the Central Basin Non-Pressure Area. Historically a recharge area for the underlying aquifers, the Forebay recharge capability has been substantially reduced since the river channel was lined. Data from the Regional Water Quality Control Board (RWQCB) Geotracker website shows the depth to groundwater in the region is highly variable. Typically, the depth to groundwater increases towards the LA River channel. Groundwater at a depth of approximately 61 ft was encountered at a property 1,800 ft to the west and at a depth of 33 ft at a site 1,500 ft to the south. The estimated depth to groundwater beneath the site is approximately 75 ft. with a southerly flow direction.

6.0 SITE UTILIZATION HISTORY

6.1 HISTORICAL CITY DIRECTORIES

EDR Company was contacted to research historical city directories for the subject property and adjacent sites. The city directories were reviewed at approximately five year intervals spanning from 1920-2013. A summary of city directories reviewed for the subject property is included in **TABLE I**. The EDR City Directory is attached in **APPENDIX II**.

TABLE I
Historical City Directories

Year	Use/User	Source
735 S. Grand Avenue		
1924	Ilor Grand Hotel, Walter Huffman, John Valentine, Thomas Herman, Alvin Shelly, John Maynard, Peter Munn, Lester Larabee, Albert Sands	Los Angeles Directory Co.
1929	Marie Taylor	Los Angeles Directory Co.
1933	Lawrence & Clark Music Arrangers, Walter Lea (Inventor), Chas Loveland (Music Publication), Photo Finishing Co.	Los Angeles Directory Co.
1937	S. F. Ellsworth, Chas Loveland, Walter Warne	Los Angeles Directory Co.
2006	Auto Lockout Specialist	Haines Company Inc.
Year	**Use/User**	**Source**
625 W. 8th Street		
1924	Josephine Robles	Los Angeles Directory Co.
1929	Coulson Mfg. Co. (Hairdresser Supply)	Los Angeles Directory Co.
1937	Lena Kalionzes	Los Angeles Directory Co.
1958	Morgan's Market	Pacific Telephone
1962, 1967	Paul's Market	Pacific Telephone
1971	Biltmore Garages Inc. of Los Angeles	Pacific Telephone
1976, 1981	Century Parking Inc.	Pacific Telephone

6.2 BUILDING AND GRADING PERMIT RESEARCH

Building department records indicate the onsite parking structure was constructed in 1970. Copies of the permits are included in **APPENDIX III**.

6.3 UNDERGROUND STORAGE TANK PERMIT RESEARCH

Underground storage tank and HazMat records were requested from the City of Los Angeles Fire Department for the current and historical subject property addresses. Currently the LAFD is reorganizing their file structure and file review requests are taking up to three months to process. However, other data sources such as online tank registration records and Sanborn maps do not indicate the presence of underground tanks at the subject site. The inquiry and response letters are attached in **APPENDIX IV**.

6.4 STATE REGULATORY AGENCY FILE REVIEW

Inquiry letters were sent to the State of California Department of Toxic Substances Control (DTSC) and the California Regional Water Quality Control Board – Los Angeles Region (RWQCB). The agency inquiries and responses are included in **APPENDIX IV**. The response letters indicate no files are maintained for the subject property.

CalEPA DTSC and RWQCB online databases were also reviewed. The DTSC Envirostor lists Federal Superfund, State Response, Voluntary Clean-ups, School Clean-ups and Investigations, Military Evaluations and Geotracker LUFT/SLIC databases. The subject property is not listed on the databases researched for this report.

6.5 LACHD AND SCAQMD FILE REVIEW

An inquiry letter was sent to the Los Angeles County Health Department (LACHD) for any information they may have regarding soil, water or air contamination at the subject property. The agency inquiry and response letter is included in **APPENDIX IV**. The agency response letter indicates no files are maintained for the subject site.

The SCAQMD online FIND database was researched for any active and/or inactive records related to the subject property. A review of the SCAQMD Facility Information Detail (FIND) database indicates that records are maintained for the subject property addresses. A response letter from LACHD indicates that there are no records maintained for the subject property addresses. The agency inquiry and response letters and the SCAQMD FIND database records are included in **APPENDIX IV**.

6.6 HISTORICAL AERIAL PHOTOGRAPH RESEARCH

Historical aerial photographs were reviewed as part of this study. The photographs are part of the aerial photograph collections maintained by the EDR Company. Sixteen (16) photographs were reviewed for the subject property. The photographs are summarized below in **TABLE II**. The aerial photographs are attached in **APPENDIX II** of this report.

TABLE II
Historical Aerial Photographs

Date	Source	Description
1923	Fairchild	The subject property appears developed with two structures. The structure on the southern end of the property extends into the adjacent property. The majority of the surrounding area appears developed with multi-story structures.
1928	USGS	The structure on the southern end of the property has been demolished. The surrounding area appears similar to the previous photo.
1938	USDA	The southern half of the property appears asphalt paved. The remainder of the subject property and surrounding area appear similar to the previous photo.
1948	USGS	The southern half of the property is utilized for parking. The remainder of the subject property appears similar to the previous photo.

1952	USGS	The subject property appears similar to the previous photo. The property across 8th Street appears developed with a gas station. To the northwest of the subject property the 110-Freeway is under construction.
1964	USGS	A portion of the structure at the north end of the property has been demolished and is utilized for parking. The remainder of the subject property appears similar to the previous photo. A structure has been developed on the adjacent property to the north along. The 110-Freeway has been constructed.
1977	EDR	The structure on the subject property has been redeveloped into a parking structure. The gas station across 8th Street has been demolished. A large structure has been constructed along 8th Street, between S. Hope Street and S. Flower Street. The remainder of the surrounding area appears similar to the previous photo.
1979	EDR	The subject property and surrounding area appear similar to the previous photo.
1983	EDR	The subject property appears similar to the previous photo. A multi-story structure has been constructed at the south corner of 8th Street and S. Hope Street. The remainder of the surrounding area appears similar to the previous photo.
1989	USDA	The subject property appears similar to the previous photo. A multi-story structure has been constructed at the south corner of 8th Street and S. Grand Avenue. The remainder of the surrounding area appears similar to the previous photo.
1994	USGS/DOQQ	The subject property and surrounding area appear similar to the previous photo.
2002	USDA	The subject property and surrounding area appear similar to the previous photo.
2005	USDA/NAIP	The subject property and surrounding area appear similar to the previous photo.
2009	USDA/NAIP	The subject property and surrounding area appear similar to the previous photo.
2010	USDA/NAIP	The subject property and surrounding area appear similar to the previous photo.
2012	USDA/NAIP	The subject property and surrounding area appear similar to the previous photo.

6.7 HISTORICAL FIRE INSURANCE MAPS

The EDR Company was contacted to review historical fire insurance maps for the subject property. Maps covering the subject property for fourteen (14) time periods were found. The map descriptions are summarized below in **TABLE III.** Copies of the fire insurance maps are attached in **APPENDIX II** of this report.

TABLE III
Historical Fire Insurance Maps

Date	Description
1888	The subject property is developed with a single-story public school, a two-story dwelling, and a single-story dwelling. The surrounding area consists of dwellings.
1894	The subject property appears similar to the previous map. A tabernacle has been constructed to the north of the subject property. The remainder of the surrounding area appears similar to the previous map.
1906	The larger school structure has been built in the place of the former school. Residential infill of the surrounding area has occurred in all directions.
1920	The property is developed with a three-story structure with an adjoined single-story structure and the

	2-story school structure. This Sanborn map only indicates the structure footprint and number of stories.
1950	The school structure has been demolished and is now utilized for auto parking. The three-story structure is divided into six (6) stores and a hotel. The single-story structure at the north end of the property is utilized for auto trimming. An auto service and gas station is located on the southwestern corner of W. 8th Street and S. Grand Avenue.
1953	The subject property and surrounding area appear similar to the previous map.
1955	The adjoining single-story structure has been demolished and is now utilized for auto parking. The remainder of the subject property and surrounding area appear similar to the previous map.
1958	The subject property and surrounding area appear similar to the previous map.
1960	The subject property and surrounding area appear similar to the previous map.
1962	The subject property and surrounding area appear similar to the previous map.
1963	The subject property and surrounding area appear similar to the previous map.
1967	The subject property appears similar to the previous map. A six-deck parking structure has been developed on the adjacent property to the north along S. Grand Avenue.
1968	The subject property and surrounding area appear similar to the previous map.
1970	The three-story structure has been demolished. The property is now used entirely for auto parking.

6.8 HISTORICAL TOPOGRAPHIC MAP RESEARCH

Historical USGS topographic maps were provided by EDR Company and from online database sources. Maps covering the subject property for thirteen (13) time periods were found. The map descriptions are summarized below in **TABLE IV.** The topographic maps are attached in **APPENDIX II** of this report.

TABLE IV
Historical Topographic Maps

Date	Quadrangle	Description
1894	Los Angeles	The subject property is located in an area of dense development.
1896	Santa Monica	The subject property is located in an area of dense development.
1898	Santa Monica	The subject property is located in an area of dense development.
1900	Los Angeles	The subject property is located in an area of dense development.
1902	Santa Monica	The subject property is located in an area of dense development.
1921	Santa Monica	The subject property is located in an area of dense development.
1928	Los Angeles	The subject property is located in an area of dense development.
1953	Hollywood	The subject property is located in an area of dense development. The 110-Freeway has been developed to the northwest of the subject property.
1966	Hollywood	The subject property is located in an area of dense development.
1972	Hollywood	The subject property is located in an area of dense development.
1981	Hollywood	The subject property is located in an area of dense development.
1991	Hollywood	The subject property is located in an area of dense development.
2012	Hollywood	The subject property is located in an area of dense development.

7.0 NEARBY CONTAMINATED SITES

7.1 LANDFILLS

The Major Waste System maps for Los Angeles County, the Solid Waste Information Systems (SWIS), and the Waste Management Unit Database (WMUD) were reviewed to identify landfills and transfer stations located near the property. Landfills or transfer stations were not identified within 200 ft of the site. No active permitted hazardous waste landfills are located in Los Angeles County.

7.2 OIL FIELD MAPS/METHANE HAZARD ZONES

Oil field maps published by the State of California Division of Oil, Gas and Geothermal Resources (DOGGR) and online mapping systems (DOGGR Well Finder) were researched to determine if oil production occurred on or near the subject property. The property is approximately 600 ft north of the Los Angeles Downtown Oil Field. The nearest well is a plugged and abandoned dry hole located over 1,000 ft to the west.

The property is located within the Methane Buffer Zone as identified in Division 71 of the City of Los Angeles Building Code. Methane Hazard Zones and Methane Buffer Zones are identified by Division 71 of the City of Los Angeles Building Code. Methane testing and possible implementation of methane mitigation measures will be required upon redevelopment of the property.

7.3 STANDARD ENVIRONMENTAL RECORD SOURCES

In addition to the above records, agency database lists were reviewed for known or suspected contaminated sites and for sites that store, generate or use hazardous materials near the subject property.

The subject property is not identified on the standard environmental government sources researched in this report. The nearest listed contaminated site to the subject property is greater than 450 ft from the subject site and is a 1995 case closed leaky underground storage tank site. A release of diesel fuel at this offsite property affected soil only. It is considered unlikely the soil or groundwater beneath the subject site is impacted by this offsite property. Selected environmental risk sites found to exist within one-quarter mile radius of the property are listed in **TABLE V**. The EDR Radius Map with GeoCheck is attached in **APPENDIX V**.

TABLE V
Standard Environmental Record Sources

Name	Address	Distance from S.P.	Source(s)
The Habit Dry Cleaners	637 W. 8th Street	Subject Property	EDR Hist Cleaner
Charter Auto Parks Inc. / Auto Centre Garage	746 S. Hope Street	Adjacent NE	SWEEPS UST, CA FID UST
Rudder Obrien	744 S. Hope Street	Adjacent NE	EDR Hist Cleaner
Triangle Service Station	610 W. 8th Street	60 ft. SW	EDR Hist Auto
Bullocks	800 S. Hope Street	60 ft. SW	RCRA-SQG, UST, SWEEPS UST, CA FID UST, FINDS, ECHO
CBRE Management	800 S. Hope Street	60 ft. SW	AST
Tanaka J	709 W. 8th Street	65 ft. NW	EDR Hist Cleaner
Goldberg ABR	802 S. Grand Avenue	146 ft. SSE	EDR Hist Cleaner
Mori Heizo	521 W. 8th Street	176 ft. SE	EDR Hist Cleaner
Robertson Jas	715 S. Hope Street	233 ft. N	EDR Hist Cleaner
SJ Orlijan	507 W. 8th Street	234 ft. SE	EDR Hist Cleaner
Sam Walters	810 S. Hope Street	255 ft. WSW	EDR Hist Cleaner
Martin Building Company	816 S. Grand Avenue	275 ft. S	RCRA-SQG
SJ Pappas	721 W. 8th Street	297 ft. WNW	EDR Hist Cleaner
Aaron Erickson	824 S. Grand Avenue	334 ft. S	EDR Hist Cleaner
Southern California Gas Co.	825 S. Hope Street	342 ft. WSW	SWEEPS UST, CA FID UST
Hing Ying	817 S. Grand Avenue	344 ft. WSW	EDR Hist Cleaner
GH Myers	831 S. Hope Street	386 ft. WSW	EDR Hist Auto
Rite Aid 6383	600 W. 7th Street	393 ft. NE	RCRA-CESQG
M Kutsuma	726 W. 8th Street	399 ft. WNW	EDR Hist Cleaner

Note: A search of public information databases may omit some nearby contaminated sites due to missing or inaccurate information in the public record.

7.4 POTENTIAL VAPOR ENCROACHMENT CONDITION (p-VEC)

The State of California has adopted Indoor Air Quality Guidelines (CHHSLs) issued by CALEPA in 2005/2010. Potential sources for vapor intrusion to indoor air include degassing of solvents and other compounds from contaminated soil and contaminated groundwater. No evidence of soil and groundwater contamination that would suggest the potential impact of vapor encroachment into future structure(s) was noted within the scope of this investigation.

8.0 SUBSURFACE SITE ASSESSMENT

CE conducted soil gas and soil sampling at the property on January 19, 2017 to evaluate for the presence of TPH and fuel related VOCS associated with the historical use of the site. A total of seven sampling points to a maximum depth of fifteen (15) were used to obtain the soil gas and soil samples from the site. Southwest Geophysics cleared the boring locations of subsurface utilities using a combination of magnetic and ground penetrating radar techniques. An Underground Service Alert notification was also made prior to the drilling activities.

8.1 SOIL GAS SURVEY

H&P Mobile Geochemistry performed soil gas sampling on January 19, 2017 under the direction of California Environmental. Twelve soil gas samples were obtained from seven soil gas-sampling points at depths of 5 ft and 15 ft. The locations of the soil-gas samples are depicted on **FIGURE 3 – ASSESSMENT PLAN**. Soil-gas samples were obtained and analyzed for volatile organic compounds (USEPA Method 8260B) in general accordance with the DTSC/RWQCB guidelines (CalEPA/DTSC/RWQCB Soil-Gas Advisory, July 2015) in an on-site state certified mobile laboratory.

The soil-gas probes consisted of a sampling tip attached to inert nylon tubing. Each segment of tubing was pre-measured to ensure the correct depth. The sample point was set within a one-foot sand-sensing zone at the desired depth of each soil vapor point. Dry granular bentonite was placed above and/or below the sand-sensing zone and hydrated in order to seal the sand-sensing zone. The probe was completed to the surface with the hydrated bentonite and capped with gas-tight 2-way valve preventing degassing of the gas point and interference from the surface. The soil-gas probes were allowed to equilibrate for two (2) hours prior to the collection of the soil-gas sample. The default purge volume (3 PV) was utilized for soil gas sampling. 1,1-difluoroethane was utilized as the leak check compound. Vapor probe locations were sampled using the H&P Mobile Geochemistry SOP which includes protocols for surface seals, purge volume tests, tracer compounds, sample flow rate, duplicate samples, and analytical instrument calibration.

Low concentrations of benzene (0.10 – 0.14ug/L), xylene (0.54 ug/L) and tetrachloroethylene (0.21 ug/L) were detected in five of the twelve samples analyzed. The soil gas data is summarized below on **TABLE VI**. The laboratory test report is attached in **APPENDIX VI**.

TABLE VI
Laboratory Analysis of Soil Gas
735 S. Grand Avenue
Los Angeles, CA 90017

Sample ID	Date	EPA Method 8260B - ug/l						
		B	T	E	X	PCE	TCE	VC
CEB1-5ft.	1/19/2017	<0.1	<1.0	<0.5	<0.5	<0.1	<0.1	<0.05
CEB1-15ft.	1/19/2017	**0.1**	<1.0	<0.5	<0.5	<0.1	<0.1	<0.05
CEB2-5ft.	1/19/2017	**0.11**	<1.0	<0.5	**0.54**	<0.1	<0.1	<0.05
CEB2-15ft.	1/19/2017	<0.1	<1.0	<0.5	<0.5	<0.1	<0.1	<0.05
CEB3-5ft.	1/19/2017	**0.14**	<1.0	<0.5	<0.5	<0.1	<0.1	<0.05
CEB3-13ft.	1/19/2017	<0.1	<1.0	<0.5	<0.5	<0.1	<0.1	<0.05
CEB4-5ft.	1/19/2017	<0.1	<1.0	<0.5	<0.5	<0.1	<0.1	<0.05
CEB4-15ft.	1/19/2017	<0.1	<1.0	<0.5	<0.5	**0.21**	<0.1	<0.05
CEB5-5ft.	1/19/2017	<0.1	<1.0	<0.5	<0.5	<0.1	<0.1	<0.05
CEB6-5ft.	1/19/2017	**0.1**	<1.0	<0.5	<0.5	<0.1	<0.1	<0.05
CEB6-5ft. REP	1/19/2017	**0.12**	<1.0	<0.5	<0.5	<0.1	<0.1	<0.05
CEB7-5ft.	1/19/2017	<0.1	<1.0	<0.5	<0.5	<0.1	<0.1	<0.05
CHHSL-Res		0.036	140	4,200	320	0.18	0.53	0.013
CHHSL-Com		0.12	380	14,000	890	0.6	1.8	0.045

B – Benzene; T – Toluene; E – Ethylbenzene; X – Xylene; TCE – Tricholoroethene;
PCE – Tetrachloroethene; VC-Vinyl Chloride
CHHSL = California Human Health Screening Level, Residential - res, Commercial - com
= Not Analyzed; Rep = Duplicate Sample

8.2 SOIL SAMPLING

H&P Mobile Geochemistry performed soil sampling on January 19, 2017 under the direction of California Environmental. Soil samples were obtained from all seven borings at depths that ranged from 2, 5 and 15 ft below grade. Samples were analyzed for volatile organic compounds using EPA Methods 8260B/5035 and for total petroleum hydrocarbons – carbon chain per EPA Methods 8015M. VOCs were not detected in soil. Low concentrations of TPH (<50 mg/kg) were found in four of the seventeen samples tested for TPH. Eleven soil samples were also tested for Title 22 metals. The concentrations of metals were found to be within natural background levels. The soil data is summarized below on **TABLES VII and VIII**. The complete laboratory test report is attached in **APPENDIX VI**. The locations of the borings are shown on the attached **FIGURE 3 – ASSESSMENT PLAN.**

TABLE VII

Laboratory Analysis of Soil – TPH and VOCs

735 S. Grand Avenue, Los Angeles, California 90017

Sample I.D.	Date	8015 TPH - mg/kg	8260 VOCs - µg/kg								
		TPH (C6-C44)	Benzene	Toluene	Ethylbenzene	Xylenes	PCE	TCE	MtBE	Acetone	All Other 8260 Analytes
CEB1-2ft.	1/19/2017	**43**	--	--	--	--	--	--	--	--	--
CEB1-5ft.	1/19/2017	**31**	<2.0	<2.0	<2.0	<4.0	<5.0	<5.0	<5.0	<50	ND
CEB1-15ft.	1/19/2017	<10	<2.0	<2.0	<2.0	<4.0	<5.0	<5.0	<5.0	<50	ND
CEB2-2ft.	1/19/2017	**43**	--	--	--	--	--	--	--	--	--
CEB2-5ft.	1/19/2017	<10	<2.0	<2.0	<2.0	<4.0	<5.0	<5.0	<5.0	<50	ND
CEB2-15ft.	1/19/2017	<10	<2.0	<2.0	<2.0	<4.0	<5.0	<5.0	<5.0	<50	ND
CEB3-2ft.	1/19/2017	<10	--	--	--	--	--	--	--	--	--
CEB3-5ft.	1/19/2017	<10	<2.0	<2.0	<2.0	<4.0	<5.0	<5.0	<5.0	<50	ND
CEB4-2ft.	1/19/2017	<10	--	--	--	--	--	--	--	--	--
CEB4-5ft.	1/19/2017	**23**	<2.0	<2.0	<2.0	<4.0	<5.0	<5.0	<5.0	<50	ND
CEB4-15ft.	1/19/2017	<10	<2.0	<2.0	<2.0	<4.0	<5.0	<5.0	<5.0	<50	ND
CEB5-2ft.	1/19/2017	<10	--	--	--	--	--	--	--	--	--
CEB5-5ft.	1/19/2017	<10	<2.0	<2.0	<2.0	<4.0	<5.0	<5.0	<5.0	<50	ND
CEB6-2ft.	1/19/2017	<10	--	--	--	--	--	--	--	--	--
CEB6-5ft.	1/19/2017	<10	<2.0	<2.0	<2.0	<4.0	<5.0	<5.0	<5.0	<50	ND
CEB7-2ft.	1/19/2017	<10	--	--	--	--	--	--	--	--	--
CEB7-5ft.	1/19/2017	<10	<2.0	<2.0	<2.0	<4.0	<5.0	<5.0	<5.0	<50	ND

TCE – Tricholoroethene; PCE – Tetrachloroethene; MtBE - Methyl tert butyl ether

TABLE VIII

Laboratory Analysis of Soil - Title 22 Metals (mg/kg)

735 S. Grand Avenue, Los Angeles, California 90017

Sample I.D.	Date	Antimony	Arsenic	Barium	Beryllium	Cadmium	Chromium	Cobalt	Copper	Lead	Mercury	Molybdenum	Nickel	Selenium	Silver	Thallium	Vanadium	Zinc
CEB1-2ft	1/19/2017	<10	**4.1**	**150**	<1.0	<1.0	**18**	**9.4**	**20**	**4.1**	<0.020	<5.0	**18**	<0.5	<1.0	<5.0	**38**	**42**
CEB1-5ft	1/19/2017	<10	**5.3**	**190**	<1.0	<1.0	**23**	**11**	**22**	**4.1**	<0.020	<5.0	**21**	<0.5	<1.0	<5.0	**47**	**50**
CEB2-2ft	1/19/2017	<10	**5.7**	**160**	<1.0	<1.0	**22**	**8.8**	**22**	**3.6**	<0.020	<5.0	**19**	<0.5	<1.0	<5.0	**47**	**48**
CEB3-2ft	1/19/2017	<10	**3.6**	**160**	<1.0	<1.0	**17**	**8.9**	**19**	**3.1**	<0.020	<5.0	**14**	<0.5	<1.0	<5.0	**41**	**40**
CEB3-5ft	1/19/2017	<10	**5.2**	**170**	<1.0	<1.0	**23**	**9.5**	**20**	**3**	**0.026**	<5.0	**18**	<0.5	<1.0	<5.0	**50**	**56**
CEB4-2ft	1/19/2017	<10	**3.3**	**170**	<1.0	<1.0	**18**	**8.3**	**21**	**33**	**0.34**	<5.0	**13**	<0.5	<1.0	<5.0	**41**	**68**
CEB5-2ft	1/19/2017	<10	**3.4**	**130**	<1.0	<1.0	**13**	**8.9**	**14**	**4.4**	<0.020	<5.0	**9.6**	<0.5	<1.0	<5.0	**35**	**32**
CEB5-5ft	1/19/2017	<10	**2.9**	**120**	<1.0	<1.0	**9.3**	**5.6**	**8.7**	<3.0	**0.032**	<5.0	**8.9**	<0.5	<1.0	<5.0	**30**	**29**
CEB6-2ft	1/19/2017	<10	**5.6**	**220**	<1.0	<1.0	**21**	**10**	**21**	**42**	**0.084**	<5.0	**15**	<0.5	<1.0	<5.0	**49**	**120**
CEB7-2ft	1/19/2017	<10	**3.4**	**97**	<1.0	<1.0	**19**	**10**	**13**	**3**	<0.020	<5.0	**12**	<0.5	<1.0	<5.0	**48**	**42**
CEB7-5ft	1/19/2017	<10	**2.9**	**110**	<1.0	<1.0	**15**	**6.8**	**12**	<3.0	<0.020	<5.0	**12**	<0.5	<1.0	<5.0	**42**	**40**
CHHSLs commercial		380	0.24*	63,000	190	7.5	100,000	3,200	38,000	320	180	4800	16,000	4,800	4,800	63	6700	100,000
CHHSLs residential		30	0.07	5,200	16	1.7	100,000	660	3,000	80	18	380	1,600	380	380	5	530	23,000

* - Arsenic concentration compared to background levels - in SoCal 3-15 mg/kg

9.0 GENERAL FINDINGS

During the research phase of this study, the following information was obtained:

- Historical topographic map research indicates the subject property was in a developed area from 1896-2012.

- The elevation of the subject property is approximately 257 feet above mean sea level.

- Topographic contour lines in the vicinity of the subject and adjacent properties indicate a regional slope to the south.

- Sanborn Fire Insurance Map research indicates the subject property was developed with residences and a school from 1888-1906. A hotel with retail shops and a school occupied the site in 1920. In 1950-1970 the site was an asphalt parking lo (southeast) and a hotel/retail center (northwest portion). The multilevel parking structure was onsite in 1970.

- Historical aerial photograph research indicates that the subject property was developed with the hotel/retail facility from1923 -1964. The parking structure and parking lot was onsite from 1970-2012.

- Building permit records indicate the parking structure was developed in approximately 1970.

- Historical city directories indicate residential and retail occupants of the property from the early 1900s until 1965.

- The LAFD has not yet responded to our file review request. Other data sources show no indications of USTs at the subject site.

- No records are maintained at DTSC for the subject property.

- No records are maintained at RWQCB for the subject property.

- No records are maintained at SCAQMD for the subject property.

- No records are maintained at LACHD for the subject property.

- No landfills or transfer stations are located within a 2,000-foot radius of the subject property.

- The property is approximately 600 ft north of the Los Angeles Downtown Oil Field. The nearest well is a plugged and abandoned dry hole located over 1,000 ft to the west.

- The subject property is located within the LA City Methane Buffer Zone.

- The subject property is not identified on the environmental government sources researched in this report.

- The nearest listed contaminated site to the subject property is the

- Groundwater at a depth of approximately 61 ft was encountered at a property 1,800 ft to the west and at a depth of 33 ft at a site 1,500 ft to the south. The estimated depth to groundwater beneath the site is approximately 75 ft. with a southerly flow direction.

- A potential vapor encroachment condition (p-VEC) was not found associated with the subject property.

During the site reconnaissance, the following observations were made:

- The property is currently developed with one parking structure and an at grade parking lot.

- The subject property is nearly level. Drainage from the site is by sheetflow towards the city streets.

- No evidence of surface drains, catch basins, sumps or standing water was observed on the subject property.

- No evidence of the past use, treatment, storage, disposal or generation of hazardous substances was observed on the subject property.

- No evidence of hazardous substance use was observed on the subject property.

- No evidence of existing aboveground or underground storage tanks, clarifiers, sumps, or grease interceptors was observed on the subject property.

- No evidence of containers of hazardous or unidentified substances was observed on the subject property.

- No evidence of onsite disposal or landfill of solid waste material was observed on the subject property.

- No evidence of PCB containing transformers or equipment was observed on the subject property.

- Heating and cooling equipment was not observed at the time of the site reconnaissance.
- No evidence of wastewater treatment or disposal systems was observed on the subject property.
- No evidence of dry wells, irrigation wells, injection wells, abandoned wells, monitoring wells or other wells was observed on the subject property.
- No evidence of strong, pungent or noxious odors was noted on the subject property.
- No evidence of stressed vegetation was observed on the subject property.
- No evidence of staining or residue was observed on the subject property.
- No evidence of pits, ponds, and/or lagoons was observed on the subject property.
- The subject property is connected to the public sewage disposal system system.
- No other conditions of environmental concern regarding potential sources for soil and groundwater contamination were observed on the subject property.
- The area surrounding the subject property consists of commercial and residential properties.

10.0 CONCLUSIONS AND RECOMMENDATIONS

Historical site utilization research indicates that the subject property was developed with residential housing and a school from 1888 until approximately 1920. The school and a three story hotel occupied the site until the mid 1930s when the school area (southeast portion of site) was converted to an at grade parking lot. The hotel and retail use continued until approximately 1969. The current onsite parking structure was completed by 1970. The property has been used for automobile parking from 1970 through the present.

The subject property is not identified on the standard government databases researched in this report. The LAFD has not responded to our file review request for the subject site. However, other data sources do not indicate the historical presence of USTs at the subject site.

The nearest listed contaminated site to the subject property is greater than 450 ft from the subject site and is a 1995 case closed leaky underground storage tank site. A release of diesel fuel at this offsite property affected soil only. It is considered unlikely the soil or groundwater beneath the subject site is impacted by this offsite property.

Soil gas and soil sampling completed at the property by CE during January of 2017 found no evidence of an onsite release of TPH and/or VOCs. All Title 22 metals in soil were found to be at natural background concentrations. The sporadic detections of VOCs in soil gas do not pose a vapor intrusion hazard for the proposed structure with subterranean parking using the current CalEPA accepted risk analysis. The soil test data indicate that unrestricted reuse and offsite transfer of excavated soil is acceptable.

One data failure was encountered in the preparation of this report. The LAFD has not responded to the request for records. This data failure does not alter the conclusions or recommendations of this report. CE reviewed a Preliminary Title Report prepared by Commonwealth Title Company dated May 31, 2016 for the subject property. No environmental liens or environmental activity use limitations (AULs) were identified in the report.

California Environmental has prepared an Environmental Site Assessment - Phase I in conformance with the scope and limitations of ASTM 1527-13 for the property located at 735 S. Grand Ave Los Angeles, CA 90017. **This assessment has revealed no evidence of recognized environmental conditions (RECs), historical recognized conditions (HRECs), or controlled recognized conditions (C-RECs) in connection with the subject property**. The property is within the LA City Methane Buffer Zone. Methane testing and possible mitigation measures will be required upon redevelopment of the property.

This report is subject to the following **NOTICE**:

11.0 NOTICE

All properties are subject to some element of environmental risk and the risk cannot be eliminated. Industrial and commercial properties developed prior to modern environmental laws are especially risk prone to environmental hazards which include, but are not limited to, wastes which may be toxic, ignitable, corrosive or reactive. The potential for these environmental hazards to impact the use of the property can be reduced by the identification and mitigation of the hazards prior to development or redevelopment of the property. Due to the difficulty in locating underground wastes, in some cases it is not always possible to ascertain that hazardous wastes are present on the property prior to development.

A Phase I environmental site assessment does not utilize subsurface exploration to check for the presence of hazardous wastes on the property. The experience of the assessor, along with the research of available reports, aerial photographs and land use records are used to evaluate the potential for hazardous wastes to occur on the site. Based on the information gained from the historical research, subsurface exploration may be recommended to check for the presence of hazardous wastes. Preexisting environmental problems such as the presence of hazardous wastes in the soil or groundwater, can be concealed by grading activities and site improvements. If such wastes are present these wastes cannot be observed.

The undersigned, Charles I. Buckley declares that, to the best of my professional knowledge and belief, I meet the definition of Environmental Professional as defined in Section 312.10 of 40 CFR 312 and I have the specific education, training, and experience necessary to exercise professional judgment to develop opinions and conclusions regarding conditions indicative of releases or threatened releases on, at, in, or to a property, sufficient to meet the objectives and performance factors in §312.20.

This report was prepared with the skill and competence as commonly used by environmental professionals in this area. No warranty, expressed or implied, of any kind is made or intended in connection with this report, or by the fact you are being furnished this report, or by any other oral or written statement.

Should you have any questions or desire any additional information, please contact the undersigned.

Respectfully Submitted,





Charles I. Buckley
Professional Geologist No. 4035
Certified Engineering Geologist No. 1250
Certified Hydrogeologist No. 55

12.0 REFERENCES AND QUALIFICATIONS

1. ASTM International, Designation: E1527-13, *Standard Practice for Environmental Site Assessment: Phase I Environmental Site Assessment Process,* 2013.

2. ASTM International, Designation: E2600-10, *Standard Practice for Assessment of Vapor Encroachment into Structures on Property Involved in Real Estate Transactions,* 2010.

3. California Environmental Protection Agency (CalEPA), *California Human Health Screening Levels (CHHSLs) in Evaluation of Contaminated Properties,* 2005/2010.

4. City of Los Angeles Fire Department, *File Review*, December 2016.

5. SCAQMD, *File Review*, December 2016.

6. LACHD, *File Review*, December 2016.

7. RWQCB, *File Review*, December 2016.

8. DTSC, *File Review*, December 2016.

9. EDR Aerial Photo Decade Package, *Inquiry No. 4808731.9*, December 2016.

10. EDR Historical Topographic Map Report, *Inquiry No. 4808731.4*, December 2016.

11. EDR-Radius Map with Geocheck, *Inquiry No. 4808731.2s*, December 2016.

12. EDR-City Directory, *Inquiry No. 4808731.5*, December 2016.

13. Certified Sanborn® Map Report, *Inquiry No. 4808731.3*, December 2016.

14. State of California Division of Oil, Gas and Geothermal Resource, *Well Finder Database, 2017.*

15. USGS 7.5-minute Topographic Map, *Hollywood Quadrangle*, 2012.

CHARLES I. BUCKLEY, JR.
30423 Canwood Street, Suite 208
Agoura Hills, California 91301

Bus. Tele: (818) 991-1542
Fax : (818) 991-1544
email - cbuckley@calenviro.com

EDUCATION:

- **Masters** Work in Hydrogeology
  California State University, Los Angeles, 1980-1988
- **Bachelor of Science**, Geology (Engineering Geology)
  University of California, Los Angeles, 1978

REGISTRATIONS AND APPOINTMENTS:

- State of California, Dept. of Conservation, Former Member, State Mining and Geology Board (Appointed by Gov. Pete Wilson and State Senate confirmed to 4 year term, 1997-2001)
- State of California, Certified Hydrogeologist, No. 55
- State of California, Registered Geologist No. 4035
- State of California, Certified Engineering Geologist No. 1250

PROFESSIONAL EXPERIENCE:

Jan 88-Present CALIFORNIA ENVIRONMENTAL
CEO - Principal Hydrogeologist

Founded California Environmental in January of 1988. Clients include Fortune 500 Corporations, County Government, Municipal Agencies, Financial Institutions, Land Developers, and Consultants. Principal Investigator for groundwater supply and groundwater contamination investigations. Project leader for groundwater remediation at a State of California Superfund Sites. Principal hydrogeologist for design and implementation of a groundwater monitoring network for an existing Sanitary Landfill. Lead investigator to delineate structure of a California Groundwater Basin; Pioneered use of a cost effective soil/gas vapor technique used to track groundwater plumes. Conducted over 2000 Phase I Environmental Investigations in California. These investigations included the use and interpretation of historic topographic maps, Sanborn Insurance Maps, aerial photography, and other historic data sources. Successfully completed remedial clean-up on 500+ sites in southern California; including impacts associated with fuels, PCBs, metals, asbestos and chlorinated solvents. Expert consultant for environmental impairment of soil and groundwater: Expert for the Port of Los Angeles, L.A. County Counsel, L.A. City Recreation and Parks and private attorneys.

PROFESSIONAL EXPERIENCE (cont.):

Mar 84-Dec 87 KOVACS-BYER AND ASSOCIATES
Manager Environmental Services Group

Spearheaded the development into the groundwater and environmental segments of consulting market. Ascended from project geologist status to manager of Environmental Services Group. Responsible for all aspects of project management including; organization and staffing, developing technical requirements needed to complete projects, client and agency liaison.

Provided technical leadership for groundwater testing including design and analysis of aquifer pump tests. Lead Geotechnical Investigator for remedial repair of complex landslide terrains. Prepared Seismic Analysis for critical facilities. Recommended specialized drainage systems for abatement of groundwater problems. Project Consultant for award winning projects on which severe geotechnical problems were overcome.

Mar 80-Mar 84 GEOTECHNICAL SERVICES GROUP; BUREAU OF ENGINEERING;
CITY OF LOS ANGELES
Assistant Engineering Geologist

Performed geologic mapping in hillside areas of the City of Los Angeles. Reviewed Geotechnical Reports submitted to the City of Los Angeles for private development. Directed landslide investigations. Prepared Expert Opinion documents regarding groundwater and geologic issues for the City Engineer and City Attorney. Conducted field monitoring of known landslides within the City of Los Angeles.

Aug 79-Mar 80 UNITED STATES GEOLOGICAL SURVEY
Field Assistant

Assisted in geological mapping for a uranium resource development project sponsored by the Department of Energy and the United States Geological Survey.

CONTINUING EDUCATION:

- "Advanced Data Analysis Techniques for Evaluating and Quantifying Natural Attenuation for Remediation of Contaminated Sites", NGWA Short Course, March 2007.
- "Technical Guidance for Indoor Air Vapor Intrusion", Severn Trent Laboratory, San Pedro, CA, 1/2005.
- "Low Cost Remediation Techniques", AGSE, San Francisco, CA 2002.
- "Remediation of MtBE", AGSE, Anaheim, CA 2002.
- "Assessment and Management of MtBE Impacted Sites", San Francisco, January 1999.
- "Workshop on MtBE Water Issues", Los Angeles, June 1997.
- "Management Action Programs Seminar", Newport Beach, November 1996.
- "ACWA - Groundwater Workshop", Monterey, June 1995.
- "SeSoil Modeling Workshop" GSC, San Francisco, CA, October 1994

CONTINUING EDUCATION (cont.):

- "Groundwater Monitoring and Remediation", Short Course AEG, October 1992
- "Microbial Processes in Biodegradation", AGSE, Albuquerque NM, February, 1991
- "Introduction to Groundwater Geochemistry", National Water Well Association, San Francisco, CA 1988
- "Fate and Transport of Contaminants in the Subsurface", United States Environmental Protection Agency, San Francisco, CA, December, 1987.
- "How to Monitor and Sample the Vadose Zone "National Water Well Association, San Diego, CA, 1988.
- "Treatment Technology for Contaminated Groundwater" UCLA Fall, 1986.
- "Groundwater Contamination Detection, Monitoring and Cleanup", UCLA, April, 1986.
- "Introduction to Groundwater Modeling", National Water Well Association, Fullerton, CA 1985.

ORAL PRESENTATIONS AND SEMINARS:

- "Overview of Environmental Regulations, State and Federal Laws" Guest Lecturer, University of Southern California, 1991.
- "Environmental Risks and Underground Tank Leaks, Commercial Property Inspection" California Real Estate Inspectors Association, Santa Monica, CA., May, 1988.
- "Modified Technique for Soil/Gas Surveys to Detect Groundwater Contamination". Association of Engineering Geologists, Southern California Section meeting. December, 1987.
- "Historic Aerial Photographic Evidence of Landslide Development, Potrero Canyon, CA." Association of Engineering Geologists Annual Meeting, San Francisco, CA., October, 1986.
- "Environmental Issues and Careers", Guest Lecturer, USC Department of Geology, Spring 1992.

PROFESSIONAL PAPERS:

- "Geology, Landslides and Slope Stabilization.
  Potrero Canyon Park, Pacific Palisades, CA."
  Association of Engineering Geologists Guidebook,
  June 20, 1987.
- "Red Rose Landslide Stabilization, 3358-3400
  Red Rose Drive, CA.
  with Hollingsworth, R.A.; Association of Engineering Geologists Guidebook.
  June 20, 1987.
- "Residential Development and Landsliding, Castellammare Mesa area, Los Angeles, CA."
  Association of Engineering Geologists Guidebook.
  June 2, 1984.

AFFILIATIONS:

Association of Engineering Geologists.
Association of Groundwater Scientists and Engineers.
California Groundwater Association.
Hazardous Waste Association of California.
Hydrology Section-American Geophysical Union.
National Water Well Association

ILLUSTRATIONS

Logs of Borings - Plates 1-7
Site Photographs - Plates 8-11
Figure 1 - Vicinity Map
Figure 2 - Plot Plan
Figure 3 - Assessment Plan

LOG OF BORING CEB1

JOB NUMBER:	EV1216-3466	**DATE:**	1/19/2017
CLIENT NAME:	Mitsui Fudosan America	**DRILL RIG:**	Hydraulic Push
SITE ADDRESS:	735 S. Grand Avenue Los Angeles, CA 90017	**SAMPLING METHOD:**	Direct Push
LOGGED BY:	Gregory Buensuceso	**BORING DIAMETER:**	1.5 inches
		SURFACE CONDITIONS:	Asphalt
REVIEWED BY:	Charles I. Buckley, CHG No. 55		

Depth in Feet	Sample Type†	LITHOLOGIC DESCRIPTION	USCS Code	PID Reading (ppmv)	Blows per 1/2 ft	Graphic Log	Well Diagram
0		Asphalt pavement					
1							
2	SD	Silty-clay, dark brown, slightly moist, very dense	CL				
3							
4							
5	SD	Silty-clay, dark brown, slightly moist, very dense	CL				
6							
7							
8							
9							
10	SD	Silty-sand, brown, slightly moist, dense	SM				
11							
12							
13							
14							
15	SD	Gravelly-sand, greyish-tan, slightly moist, loose	SP				
16		**REFUSAL AT 16 FEET**					
17							
18							
19							
20							

†**Sample Type:** **S=Soil** **W=Water** **V=Vapor** **D=Drive** **G=Grab** **N=No Recovery**

PLATE 1

LOG OF BORING CEB2

JOB NUMBER:	EV1216-3466	**DATE:**	1/19/2017
CLIENT NAME:	Mitsui Fudosan America	**DRILL RIG:**	Hydraulic Push
SITE ADDRESS:	735 S. Grand Avenue Los Angeles, CA 90017	**SAMPLING METHOD:**	Direct Push
LOGGED BY:	Gregory Buensuceso	**BORING DIAMETER:**	1.5 inches
		SURFACE CONDITIONS:	Asphalt
REVIEWED BY:	Charles I. Buckley, CHG No. 55		

Depth in Feet	Sample Type†	LITHOLOGIC DESCRIPTION	USCS Code	PID Reading (ppmv)	Blows per 1/2 ft	Graphic Log	Well Diagram
0		Asphalt pavement					
1							
2	SD	Silt, dark brown, slightly moist, dense	ML				
3							
4							
5	SD	Clay, dark brown, slightly moist, very dense	CL				
6							
7							
8							
9							
10	SD	Silt, brown, slightly moist, dense	ML				
11							
12							
13							
14							
15	SD	Sand with angular gravels, greyish-tan, slightly moist, loose	SP				
16		**REFUSAL AT 16 FEET**					
17							
18							
19							
20							

†**Sample Type:** **S=Soil** **W=Water** **V=Vapor** **D=Drive** **G=Grab** **N=No Recovery**

PLATE 2

LOG OF BORING CEB3

JOB NUMBER:	EV1216-3466	**DATE:**	1/19/2017
CLIENT NAME:	Mitsui Fudosan America	**DRILL RIG:**	Hydraulic Push
SITE ADDRESS:	735 S. Grand Avenue Los Angeles, CA 90017	**SAMPLING METHOD:**	Direct Push
LOGGED BY:	Gregory Buensuceso	**BORING DIAMETER:**	1.5 inches
		SURFACE CONDITIONS:	Asphalt
REVIEWED BY:	Charles I. Buckley, CHG No. 55		

Depth in Feet	Sample Type†	LITHOLOGIC DESCRIPTION	USCS Code	PID Reading (ppmv)	Blows per 1/2 ft	Graphic Log	Well Diagram
0		Asphalt pavement					
1							
2	SD	Silt, brown, slightly moist, dense	ML				
3							
4		Clay, dark brown, slightly moist, very dense	CL				
5	SD	Clay, dark brown, slightly moist, very dense	CL				
6							
7							
8							
9		Silt, tan, slightly moist, dense	ML				
10	SD	Silty-sand with angular gravels, greyish-tan, slightly moist, loose	SM				
11							
12							
13		**REFUSAL AT 13 FEET**					
14							
15							
16							
17							
18							
19							
20							

†**Sample Type:** **S=Soil** **W=Water** **V=Vapor** **D=Drive** **G=Grab** **N=No Recovery**

PLATE 3

LOG OF BORING CEB4

JOB NUMBER:	EV1216-3466	**DATE:**	1/19/2017
CLIENT NAME:	Mitsui Fudosan America	**DRILL RIG:**	Hydraulic Push
SITE ADDRESS:	735 S. Grand Avenue Los Angeles, CA 90017	**SAMPLING METHOD:**	Direct Push
LOGGED BY:	Gregory Buensuceso	**BORING DIAMETER:**	1.5 inches
		SURFACE CONDITIONS:	Asphalt
REVIEWED BY:	Charles I. Buckley, CHG No. 55		

Depth in Feet	Sample Type†	LITHOLOGIC DESCRIPTION	USCS Code	PID Reading (ppmv)	Blows per 1/2 ft	Graphic Log	Well Diagram
0		Asphalt pavement					
1							
2	SD	Silty-clay, dark brown, slightly moist, very dense	CL				
3							
4							
5	SD	Silty-sand with angular gravels, brown, slightly moist, loose	SM				
6							
7							
8							
9							
10	SD	Silty-sand with angular gravels, greyish-brown, slightly moist, loose	SM				
11							
12							
13							
14							
15	SD	Gravelly-sand, greyish-tan, slightly moist, loose	SP				
16		**REFUSAL AT 16 FEET**					
17							
18							
19							
20							

†**Sample Type:** **S=Soil** **W=Water** **V=Vapor** **D=Drive** **G=Grab** **N=No Recovery**

PLATE 4

LOG OF BORING CEB5

JOB NUMBER:	EV1216-3466	**DATE:**	1/19/2017
CLIENT NAME:	Mitsui Fudosan America	**DRILL RIG:**	L.A.R..
SITE ADDRESS:	735 S. Grand Avenue Los Angeles, CA 90017	**SAMPLING METHOD:**	Direct Push
LOGGED BY:	Gregory Buensuceso	**BORING DIAMETER:**	1.5 inches
		SURFACE CONDITIONS:	Asphalt
REVIEWED BY:	Charles I. Buckley, CHG No. 55		

Depth in Feet	Sample Type†	LITHOLOGIC DESCRIPTION	USCS Code	PID Reading (ppmv)	Blows per 1/2 ft	Graphic Log	Well Diagram
0		Asphalt pavement					
1		Clay, dark brown, moist, very dense	CL				
2	SD	Clay, dark brown, moist, very dense	CL				
3							
4		Clayey-silt, dark brown, moist, dense	ML				
5	SD	Silty-sand with angular gravels, tan, moist, loose	SM				
6		**REFUSAL AT 6 FEET**					
7							
8							
9							
10	SD						
11							
12							
13							
14							
15	SD						
16							
17							
18							
19							
20							

†Sample Type: S=Soil W=Water V=Vapor D=Drive G=Grab N=No Recovery

PLATE 5

LOG OF BORING CEB6

JOB NUMBER:	EV1216-3466	**DATE:**	1/19/2017
CLIENT NAME:	Mitsui Fudosan America	**DRILL RIG:**	L.A.R..
SITE ADDRESS:	735 S. Grand Avenue Los Angeles, CA 90017	**SAMPLING METHOD:**	Direct Push
LOGGED BY:	Gregory Buensuceso	**BORING DIAMETER:**	1.5 inches
		SURFACE CONDITIONS:	Asphalt
REVIEWED BY:	Charles I. Buckley, CHG No. 55		

Depth in Feet	Sample Type†	LITHOLOGIC DESCRIPTION	USCS Code	PID Reading (ppmv)	Blows per 1/2 ft	Graphic Log	Well Diagram
0		Asphalt pavement					
1		Silty-clay, dark brown, very dense, moist	CL				
2	SD	Silty-clay, dark brown, very dense, moist	CL				
3							
4		Silty-sand with occasional angular pebble, brown, dense, moist	SM				
5	SD	Silty-sand with occasional angular pebble, brown, dense, moist	SM				
6		**REFUSAL AT 6 FEET**					
7							
8							
9							
10	SD						
11							
12							
13							
14							
15	SD						
16							
17							
18							
19							
20							

†Sample Type: S=Soil W=Water V=Vapor D=Drive G=Grab N=No Recovery

PLATE 6

LOG OF BORING CEB7

JOB NUMBER:	EV1216-3466	**DATE:**	1/19/2017
CLIENT NAME:	Mitsui Fudosan America	**DRILL RIG:**	L.A.R..
SITE ADDRESS:	735 S. Grand Avenue Los Angeles, CA 90017	**SAMPLING METHOD:**	Direct Push
LOGGED BY:	Gregory Buensuceso	**BORING DIAMETER:**	1.5 inches
		SURFACE CONDITIONS:	Asphalt
REVIEWED BY:	Charles I. Buckley, CHG No. 55		

Depth in Feet	Sample Type†	LITHOLOGIC DESCRIPTION	USCS Code	PID Reading (ppmv)	Blows per 1/2 ft	Graphic Log	Well Diagram
0		Asphalt pavement					
1		Silty-clay, dark brown, very dense, moist	CL				
2	SD	Silty-clay, dark brown, very dense, moist	CL				
3							
4		Silty-sand with occasional angular pebble, brown, dense, moist	SM				
5	SD	Silty-sand with occasional angular pebble, brown, dense, moist	SM				
6		**REFUSAL AT 6 FEET**					
7							
8							
9							
10	SD						
11							
12							
13							
14							
15	SD						
16							
17							
18							
19							
20							

†Sample Type: S=Soil W=Water V=Vapor D=Drive G=Grab N=No Recovery

PLATE 7



View of subject property to the north.
735 S. Grand Avenue, Los Angeles, California 90017



View of subject property to the north.
735 S. Grand Avenue, Los Angeles, California 90017

PLATE 8



View of subject property to the northeast.
735 S. Grand Avenue, Los Angeles, California 90017



Ground floor of parking structure; view to the southeast.
735 S. Grand Avenue, Los Angeles, California 90017

PLATE 9



Hydraulic pump room for elevator on second story.
735 S. Grand Avenue, Los Angeles, California 90017



Second story of parking structure; view to the southeast.
735 S. Grand Avenue, Los Angeles, California 90017

PLATE 10



Top floor of parking structure; view to the southeast.
735 S. Grand Avenue, Los Angeles, California 90017



Top floor entrance to stairwell; view to the southeast.
735 S. Grand Avenue, Los Angeles, California 90017

PLATE 11

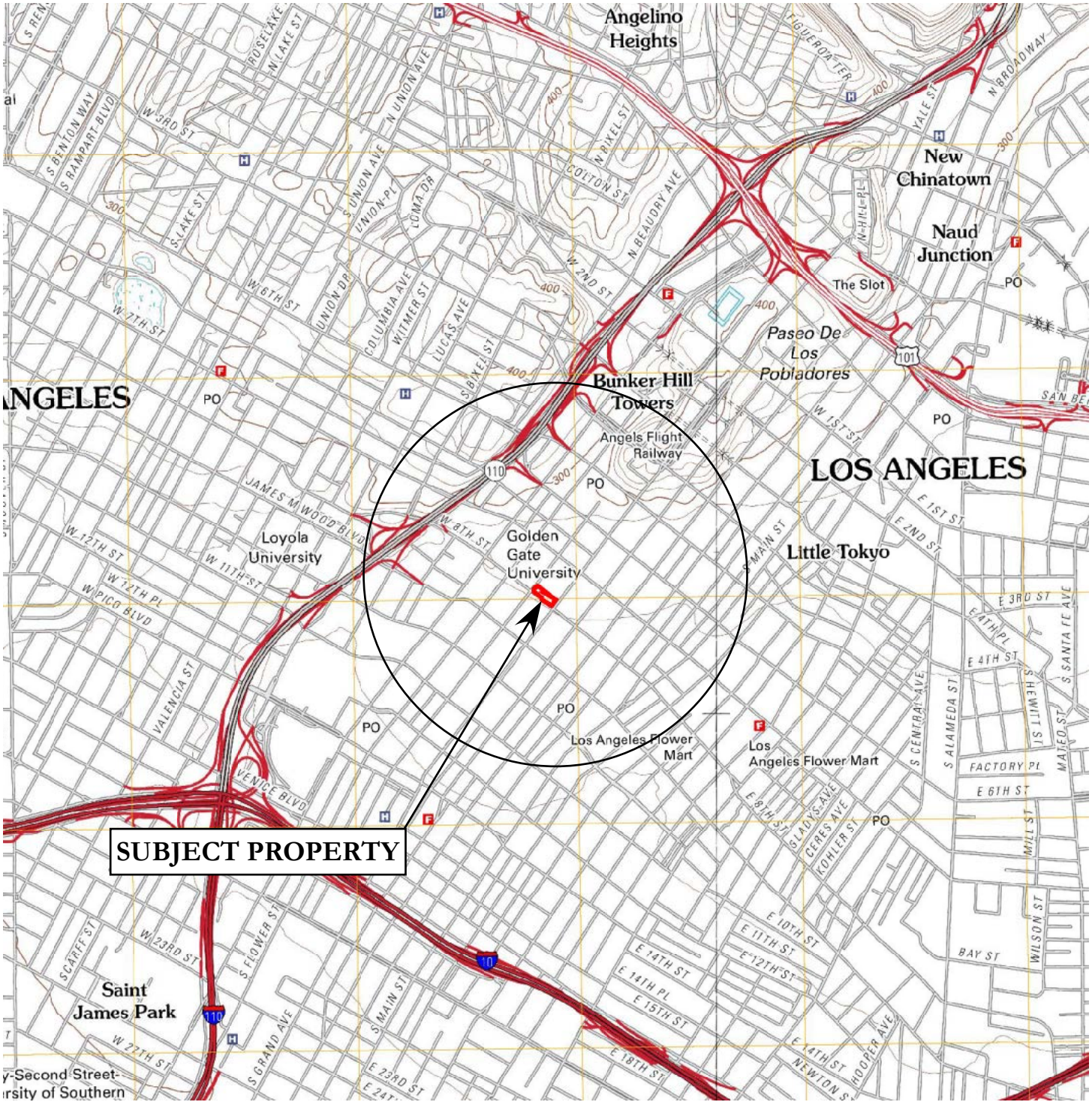

References: USGS 7.5' Hollywood Topographic Quadrangle, 2012.

FIGURE 1 - VICINITY MAP

735 S. Grand Avenue
Los Angeles, California

Drawn By:	**GHB**	**Job #**	**EV1216-3466**
Checked By:	**CIB**	**Date:**	**February 2017**

California Environmental

3466 Vicinity Map

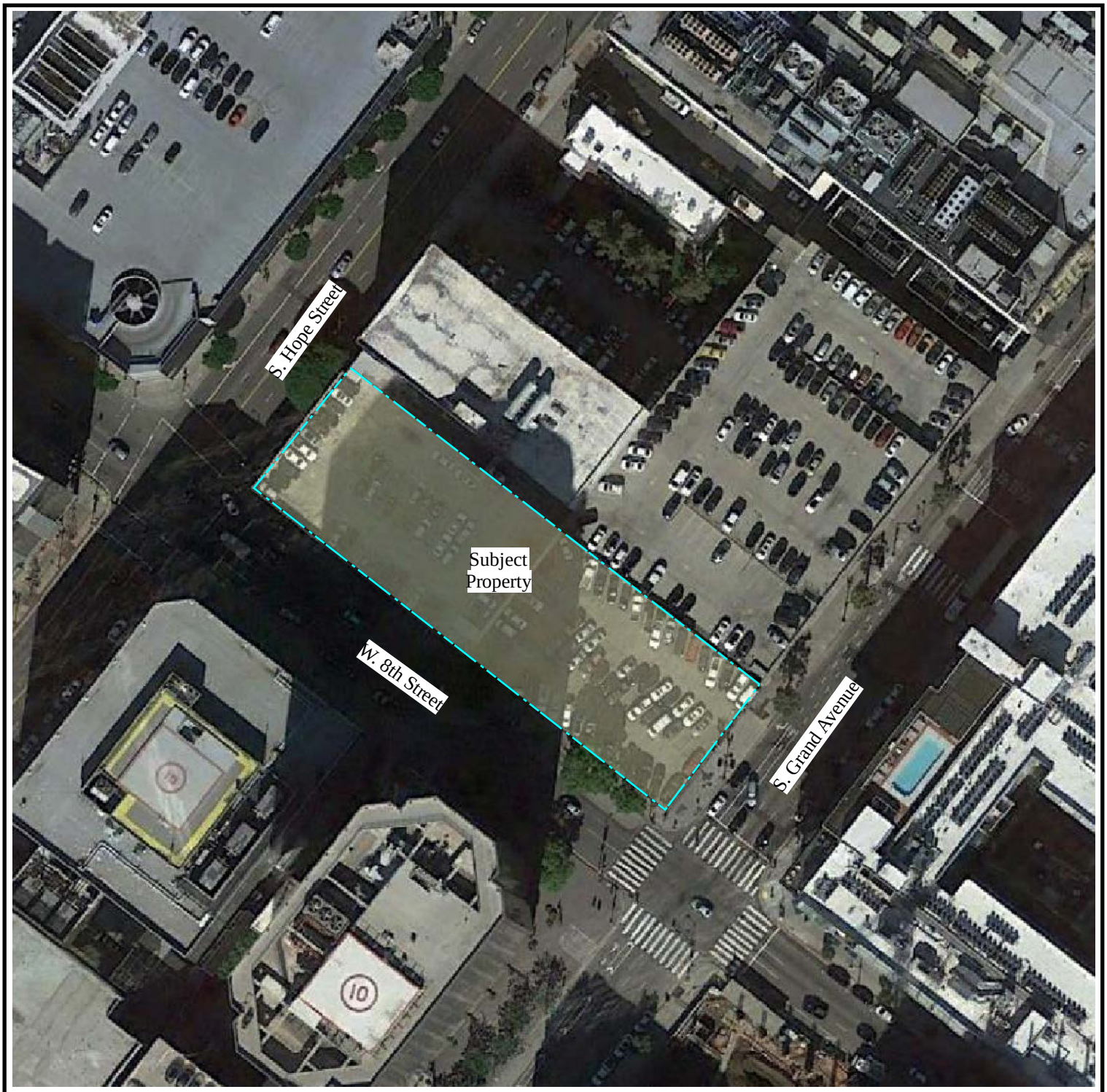

N
W E
S

Scale
0 45 90 ft.
1 inch = 90 feet

References: Google Earth

FIGURE 2 - PLOT PLAN

735 S. Grand Avenue
Los Angeles, California

Drawn By:	**GHB**	**Job #**	**EV1216-3466**
Checked By:	**CIB**	**Date:**	**February 2017**

California Environmental

3466 Plot Plan



Explanation

- Location and Number of CE Boring January 2017

Scale

0 45 90 ft.

1 inch = 90 feet

N

W E

S

References: Google Earth

FIGURE 3 - ASSESSMENT PLAN

735 S. Grand Avenue
Los Angeles, California

Drawn By:	**GHB**	**Job #**	**EV1216-3466**
Checked By:	**CIB**	**Date:**	**February 2017**

California Environmental

3466 Assessment Plan

APPENDIX I

Environmental Field Reconnaissance Checklist and Field Interview and User Questionnaires

ENVIRONMENTAL FIELD
RECONNAISSANCE CHECKLIST (PART A)

Completed By: Gregory Buensuceso Title: Staff Geologist

Property Address: 735 S. Grand Avenue, Los Angeles, CA 90017 Date: 1/19/2017

USES OF THE PROPERTY	
1. Name of present occupants of the property (include business names and addresses or unit numbers):	Athena Parking (parking structure and lot)
2. Describe the present use(s) of the property:	Auto parking
3. Describe the present of adjacent properties:	Commercial properties
4. Is the property used for an industrial use?	No
5. Is any adjoining property used for an industrial use?	No
6. Is the property used as a gasoline station, auto repair facility, commercial printing facility, dry cleaners, photo developing laboratory, or junkyard? If so, identify which and give the name of the business(es):	No
7. Is the property used as a landfill or a waste treatment, storage, processing, recycling, or disposal facility?	No
8. Is any adjoining property used as a gasoline station, auto repair facility, commercial printing facility, dry cleaners, photo developing laboratory, or junkyard? If so, identify which and give the name of the business(es):	No
9. Is any adjoining property used as a landfill or a waste treatment, storage, processing, recycling, or disposal facility?	No
10. Is the property used for agricultural purposes?	No
PROPERTY CONDITIONS	
11. Are there or have there been any damaged or discarded industrial or automotive batteries on the property?	No
12. Are there currently any solvents, paints, fuels, pesticides, herbicides, or other chemicals, in individual containers larger than 5 gallons or totaling more than 50 gallons, used on or stored at the property?	No
13. Are there currently any industrial drums (typically 55 gallons) or sacks of chemicals located on the property?	No
14. Is there any visible evidence fill dirt has been brought onto the property from a contaminated site?	No
15. Is there any visible evidence fill dirt has been brought onto the property from an unknown site?	No
16. Are there any waste treatment or waste disposal ponds, pits or lagoons on the property?	No
17. Is there any stained soil, or soil emitting unusual odors, on the property?	No
18. Are there any flooring, drains, or walls in the facility that are stained by substances other than water or have emitted unusual odors?	No

19. Is there heating and cooling equipment onsite?	No
20. What is the fuel source for any onsite heating and cooling equipment?	N/A
21. Is there any visible evidence of storage tanks (underground or aboveground) at the property?	No
22. Are there currently or have there been any vent pipes, fill pipes, fill ports, or surface covers indicating possible fill ports on the property or adjacent to any building located on the property?	No
23. Is there visible evidence of geotechnical and/or environmental subsurface assessments such as patched borings or groundwater monitoring well covers?	Yes, patched borings
24. Are there any oil wells, drilling sumps, mud pits, or oil pipelines on or adjacent to the property?	No
25. Are there any pipelines on, beneath, or adjacent to the property, other than water, sewer, and natural gas utilities serving the property?	No
26. Is the property known to be located in a methane hazard area due to oil fields, natural seepage, or landfill gas?	Methane buffer zone (LA oil field)
27. Does the property or any facility at the property produce wastewater other than domestic sewage and storm water runoff?	No
28. Are there any waste water treatment systems (clarifiers, oil/water separators, grease traps, filtration systems, etc.) at the property?	No
29. How is waste water from the property disposed of? Sanitary sewer. Septic system. Surface water. Pond, pit, sump, or well. Other (describe).	N/A
30. Does the property or any facility at the property produce solid waste other than domestic trash and greenwaste?	No
31. How is solid waste from the property disposed of? Municipal or private trash service. Recycling. Onsite dumping or burial. Other (describe).	N/A
32. How is solid waste stored at the property?	N/A
33. Does the property or any facility at the property generate hazardous or special waste in the course of normal operation? Examples include spent solvents, photo processing waste, waste oil, used filters, etc. Provide copies of generator notification or waste manifests.	No
34. If hazardous or special wastes are generated at the property, how are they stored?	N/A
35. Are pesticides or herbicides stored, mixed, or disposed of on the property?	No
36. Are there any transformers, capacitors, or hydraulic equipment on the property that are known or suspected of containing PCBs?	No
37. Are there any building materials on the property known or suspected to contain asbestos? Please describe:	No

ENVIRONMENTAL COMPLIANCE	
38. Does the property or any occupant of or facility on the property have any licenses, permits, registrations, or notifications for tanks, pipelines, industrial waste, wastewater treatment, wastewater discharge, stormwater discharge, waste disposal, waste storage or treatment, air emissions, chemical use, or chemical storage?	No
39. Is there visible evidence of any spills, leaks, or other releases or threatened releases of any hazardous substances or petroleum products from the property to soil, groundwater, or surface water?	No
40. Is there visible evidence of any release or threatened release of any hazardous substances or petroleum products from another location to soil, groundwater, or surface water at the property?	No
41. Is there visible evidence of the current or past existence of environmental violations on the property or in any facility located on the property?	No
42. Does the property discharge waste water, other than storm water runoff, into a storm drain or onto adjacent properties or streets?	No
43. Does the property discharge waste water, other than storm water, into a sanitary sewer system?	No
44. Is there visible evidence that hazardous substances, petroleum products, unidentified waste materials, tires, batteries, or any other waste materials have been dumped, buried, or burned on the property?	No

California Environmental

ceworks@calenviro.com
Fax: 818-991-1544

ENVIRONMENTAL FIELD INTERVIEW QUESTIONNAIRE (PART B)

Site Address: 735 S. Grand Avenue and 742 S. Hope Street Los Angele

California Environmental (CE) is asking the property owner, key site manager, and/or current user(s) of the subject property if any of the following helpful documents exist and, if so, CE requests a copy of such documents prior to the site walk. Please answer all questions on this 8 page questionnaire.

	Yes	No
• Environmental site assessment reports	☐	☑
• Environmental compliance audit reports	☐	☑
• Environmental permits	☐	☑
• Registrations for underground and aboveground storage tanks	☐	☑
• Registrations for underground injection systems	☐	☑
• Material safety data sheets	☐	☑
• Community right-to-know plan	☐	☑
• Safety plans	☐	☑
• Reports regarding hydrogeologic conditions on the subject property or surrounding area.	☐	☑
• Notices or other correspondence from any government agency relating to past or current violations of environmental laws with respect to the subject property or relating to environmental liens encumbering the subject property	☐	☑
• Hazardous waste generator notices or reports	☐	☑
• Geotechnical studies	☑	☐
• Risk assessments	☐	☑
• Recorded Activity and Use Limitations (AULs), such as a deed restriction or environmental liens.	☐	☑

California Environmental is asking the property owner, key site manger, and/or current user(s) of the subject property if they have any knowledge of the following:

• Any pending, threatened, or past litigation relevant to hazardous substances or petroleum products in, on, or from the subject property.	☐	☑
• Any pending, threatened, or past administrative proceedings relevant to hazardous substances or petroleum products in, on, or from the subject property.	☐	☑
• Any notices from any governmental entity regarding possible violations of environmental laws or possible liability relating to hazardous substances or petroleum products.	☐	☑

ENVIRONMENTAL FIELD INTERVIEW QUESTIONNAIRE (PART B)

For Property Owner or Occupant

Completed By: Clay Kuzma Title: Manager, Development

Property Address: 735 S. Grand Avenue and 742 S. Hope Stre Date: 2/27/17

USES OF THE PROPERTY	
1. Name of present owner of the property:	Resource California LLC
2. Name of present occupants of the property (include business names and addresses or unit numbers):	Athena Parking, Inc.
3. Describe the present use(s) of the property. Describe any manufacturing/industrial processes.	Parking garage and surface level parking lot.
4. Describe the past use(s) of the property:	Hotel, School, Parking Lot
5. Provide description and initial date of construction for subject building(s). Dates of major renovations.	January 2019 projected.
6. Describe the present and past use(s) of adjacent properties.	unknown
7. Provide the company names for utilities (water, gas and electric).	LADWP, Southern California Edison, Southern California Ga
8. Is the property used for an industrial use? If yes, please explain.	No
9. Is any adjoining property used for an industrial use?	unknown
10. Do you have any knowledge that the property or any adjoining property has been used for an industrial use in the past? If yes, please explain.	No
11. Is the property used as a gasoline station, auto repair facility, commercial printing facility, dry cleaners, photo developing laboratory, or junkyard? If so, identify which and give the name of the business(es):	No
12. Is the property used as a landfill or a waste treatment, storage, processing, recycling, or disposal facility? If yes, please explain.	No
13. Is any adjoining property used as a gasoline station, auto repair facility, commercial printing facility, dry cleaners, photo developing laboratory, or junkyard? If so, identify which and give the name of the business(es):	unknown

14. Is any adjoining property used as a landfill or a waste treatment, storage, processing, recycling, or disposal facility?	unknown
15. Do you have any knowledge that the property has been used as a gasoline station, auto repair facility, commercial printing facility, dry cleaners, photo developing laboratory, or junkyard in the past? If so, identify which and give the name of the business(es):	No
16. Do you have any knowledge that the property has been used as a landfill or a waste treatment, storage, processing, recycling, or disposal facility in the past? If yes, please explain.	No
17. Do you have any knowledge that any adjoining property has been used as a gasoline station, auto repair facility, commercial printing facility, dry cleaners, photo developing laboratory, or junkyard in the past? If so, identify which and give the name of the business(es):	unknown
18. Do you have any knowledge that any adjoining property has been used as a landfill or a waste treatment, storage, processing, recycling, or disposal facility in the past?	unknown
19. Is the property used for agricultural purposes, or has it been used for agricultural purposes in the past? Provide MSDS's and/or list of agricultural chemicals applied to property.	No
PROPERTY CONDITIONS	
20. Do you have any knowledge of a backup generator? What is the fuel source for the backup generator?	No
21. Are there or have there been any damaged or discarded industrial or automotive batteries on the property? If yes, please explain.	No
22. Are there currently any solvents, paints, fuels, pesticides, herbicides, or other chemicals, in individual containers larger than 5 gallons or totaling more than 50 gallons, used on or stored at the property? If yes, please explain.	No

23. Do you have any knowledge that there have been any solvents, paints, fuels, pesticides, herbicides, or other chemicals, in individual containers larger than 5 gallons or totaling more than 50 gallons, used on or stored at the property in the past? If yes, please explain.	No
24. Are there currently any industrial drums (typically 55 gallons) or sacks of chemicals located on the property? Provide Disposal Manifests, MSDS's and/or list with quantities. If yes, please explain.	No
25. Do you have any knowledge that there have been any industrial drums (typically 55 gallons) or sacks of chemicals located on the property in the past? If yes, please explain.	No
26. What is the current topography (level, sloped, uneven, hill, valley, etc.) of the property?	Level
27. Do you have any knowledge that fill dirt has been brought onto the property from a contaminated site? If yes, please explain.	No
28. Do you have any knowledge that fill dirt has been brought onto the property from an unknown site? If yes, please explain.	No
29. Are there currently or have there been any waste treatment or waste disposal ponds, pits or lagoons on the property? If yes, please explain.	No
30. Is there currently or has there been any stained soil, or soil emitting unusual odors, on the property? If yes, please explain.	Not to our knowledge.
31. Are there, or have there been in the past, any flooring, drains, or walls in the facility that are stained by substances other than water or have emitted unusual odors? If yes, please explain.	Not to our knowledge.
32. Are there any heating and cooling equipment on the property? If yes, please explain.	No
33. What is the fuel source (heating oil, gas, electric, etc.) for any onsite heating and cooling equipment?	Electric

34. Are there currently or have there been any registered or unregistered storage tanks (underground or aboveground) at the property? List size and/or quantity.	Not to our knowledge.
35. What year was underground or aboveground storage tank installed and/or removed?	N/A
36. Are there currently or have there been any vent pipes, fill pipes, fill ports, or surface covers indicating possible fill ports on the property or adjacent to any building located on the property?	No
37. Are there currently or have there been any oil wells, drilling sumps, mud pits, or oil pipelines on or adjacent to the property? If yes, please explain.	Unknown
38. Are there currently or have there been any pipelines on, beneath, or adjacent to the property, other than water, sewer, and natural gas utilities serving the property?	Unknown
39. Is the property known to be located in a methane hazard area due to oil fields, natural seepage, or landfill gas?	naturally occurring methane may be present underground as is common in the DTLA area. Have not yet had Methane Study conducted.
40. Does the property or any facility at the property produce wastewater other than domestic sewage and storm water runoff?	No
41. Are there any wastewater treatment systems (clarifiers, oil/water separators, grease traps, filtration systems, etc.) at the property?	No
42. How is wastewater from the property disposed of? Sanitary sewer. Septic system. Surface water. Pond, pit, sump, or well. Other (describe).	Sanitary Sewer
43. Does the property or any facility at the property produce solid waste other than domestic trash and greenwaste?	No
44. How is solid waste from the property disposed? Municipal or private trash service, recycling, onsite dumping or burial. List service company. Other (describe).	Municipal trash service
45. How is solid waste stored at the property?	Trash bins

46. Does the property or any facility at the property generate hazardous or special waste in the course of normal operation? Examples include spent solvents, photo processing waste, waste oil, used filters, etc. Provide copies of generator notification or waste manifests.	No
47. Has the property or any facility at the property generated hazardous or special waste due to occasional or one-time events such as asbestos abatement, soil or groundwater cleanup, or accidental events such as spills? Provide copies of waste manifests.	No
48. If hazardous or special wastes are generated at the property, how are they stored?	N/A
49. Have pesticides or herbicides been stored, mixed, or disposed of on the property?	No
50. Are there any transformers, capacitors, or hydraulic equipment on the property that are known or suspected of containing PCBs?	Unknown
51. Are there any building materials on the property known or suspected to contain asbestos? Please describe:	Unknown
52. Have any asbestos surveys been performed at the property? Please provide copies of survey reports.	No
53. Have any asbestos removal or other abatement projects taken place at the property? Please describe and provide documentation.	No
54. Is there any known or suspected lead-based paint in buildings located at the property? Please provide copies of survey reports.	Unknown
55. Has radon testing ever been conducted at the property? Please provide test reports.	No

ENVIRONMENTAL COMPLIANCE	
56. Has the property ever been the subject of an environmental site assessment or environmental audit, with respect to soil, groundwater, surface water, air, or site facilities and processes? Has any environmental site assessment of the property indicated the presence of hazardous substances or petroleum products on, or contamination of, the property or recommended further assessment of the property? Please provide a copy of such reports and describe the manner in which any recognized environmental conditions have been addressed.	Not to our knowledge
57. Does the property or any occupant of or facility on the property have any licenses, permits, registrations, or notifications for tanks, pipelines, industrial waste, wastewater treatment, wastewater discharge, stormwater discharge, waste disposal, waste storage or treatment, air emissions, chemical use, or chemical storage? Please provide copies of such documents.	No
58. Have you been informed of the current or past existence of hazardous substances or petroleum products on the property or in any facility located on the property?	No
59. Do you have knowledge of any spills, leaks, or other releases or threatened releases of any hazardous substances or petroleum products from the property to soil, groundwater, or surface water?	No
60. Do you have knowledge of any release or threatened release of any hazardous substances or petroleum products from another location to soil, groundwater, or surface water at the property?	No
61. Have you been informed of the current or past existence of environmental violations on the property or in any facility located on the property?	No

62. Do you have any knowledge of environmental liens or governmental notifications relating to violations of environmental laws with respect to the property or any facility located on the property?	No
63. Do you have knowledge of any past, threatened, or pending lawsuits, enforcement actions, or administrative proceedings concerning the property.	No
64. If the property is served by a private well or a non-public water system, do you have any knowledge that contaminants exceeding applicable guidelines have been identified in the well or water system, or has the well or system been designated as contaminated by any governmental agency?	N/A
65. Does the property discharge waste water, other than storm water runoff, into a storm drain or onto adjacent properties or streets?	No
66. Does the property discharge waste water, other than storm water, into a sanitary sewer system?	Sewer Lateral for bathroom
67. Do you have any knowledge that hazardous substances, petroleum products, unidentified waste materials, tires, batteries, or any other waste materials have been dumped, buried, or burned on the property?	No

ceworks@calenviro.com
Fax: 818-991-1544

USER QUESTIONNAIRE (PART C)

In order to qualify for one of the *Landowner Liability Protections (LLPs)* offered by the Small Business Liability Relief and Brownfields Revitalization Action of 2001 (the "*Brownfields Amendments*"), the *user* must provide the following information (if available) to the *environmental professional*. Failure to provide this information could result in a determination that "*all appropriate inquiry*" is not complete.

The purpose of this section, defined in ASTM E1527-13, Section 6.1 *Users Responsibilities*, is to describe tasks to be performed by the user that will help identify the possibility of *recognized environmental conditions* in connection with the property. These tasks do not require the technical expertise of an *environmental professional* and are generally not performed by *environmental professionals* performing a *Phase I Environmental Site Assessment*. The purpose of this *User Questionnaire is* to assist the *environmental professional* in gathering information from the *user* that may be material to *identifying recognized environmental conditions*.

Completed By: Clay Kuzma Title: Manager, Development
Property Address: 735 S. Grand Avenue, Los Angeles, CA 900172 Date:

1. Are you aware of any environmental cleanup liens against the *property* that are filed or recorded under federal, tribal, sate or local law?	No
2. Are you aware of any AULs, such as *engineering controls*, land use restrictions or *institutional controls* that are in place at the site and/or have been filed or recorded is a registry under federal, tribal, state or local law?	No
3. As the *user* of this ESA do you have any specialized knowledge or experience related to the *property* or nearby properties? For example, are you involved in the same line of business as the current or former *occupants* of the *property* or an adjoining *property* so that you would have specialized knowledge of the chemicals and processes used by this type of business?	No
4. Does the purchase price being paid for this *property* reasonably reflect the fair market value of the *property*? If you concluded that there is a difference, have you considered whether the lower purchase price is because contamination is known or believed to be present at the *property*?	The company has owned the property in it's current parking lot state for over 30 years. No sale taking place at this time.
5. Are you aware of commonly known or *reasonably ascertainable* information about the *property* that would help the *environmental professional* to identify conditions indicative of releases or threatened releases? For example, as *user*,	See Below.
a. Do you know the past uses of the *property*?	School, 3 Story Hotel, Parking Lot and Garage
b. Do you know of specific chemicals that are present or once were present at the *property*?	No
c. Do you know of spills or other chemical releases that have taken place at the *property*?	No
6. Do you know of any environmental cleanups that have taken place at the property?	No
7. As the user of this ESA, based on your knowledge and experience related to the *property*, are there any obvious indicators that point to the presence or likely presence of contamination at the *property*?	No

APPENDIX II

EDR City Directory, Aerial Photographs, Sanborn Maps, and Topographic Maps

8th & Hope
754 S. Hope Street
Los Angeles, CA 90017

Inquiry Number: 4808731.5
January 18, 2017

The EDR-City Directory Abstract

Environmental Data Resources Inc

6 Armstrong Road
Shelton, CT 06484
800.352.0050
www.edrnet.com

TABLE OF CONTENTS

SECTION

Executive Summary

Findings

City Directory Images

Thank you for your business.
Please contact EDR at 1-800-352-0050
with any questions or comments.

Disclaimer - Copyright and Trademark Notice

This Report contains certain information obtained from a variety of public and other sources reasonably available to Environmental Data Resources, Inc. It cannot be concluded from this Report that coverage information for the target and surrounding properties does not exist from other sources. **NO WARRANTY EXPRESSED OR IMPLIED, IS MADE WHATSOEVER IN CONNECTION WITH THIS REPORT. ENVIRONMENTAL DATA RESOURCES, INC. SPECIFICALLY DISCLAIMS THE MAKING OF ANY SUCH WARRANTIES, INCLUDING WITHOUT LIMITATION, MERCHANTABILITY OR FITNESS FOR A PARTICULAR USE OR PURPOSE. ALL RISK IS ASSUMED BY THE USER. IN NO EVENT SHALL ENVIRONMENTAL DATA RESOURCES, INC. BE LIABLE TO ANYONE, WHETHER ARISING OUT OF ERRORS OR OMISSIONS, NEGLIGENCE, ACCIDENT OR ANY OTHER CAUSE, FOR ANY LOSS OR DAMAGE, INCLUDING, WITHOUT LIMITATION, SPECIAL, INCIDENTAL, CONSEQUENTIAL, OR EXEMPLARY DAMAGES. ANY LIABILITY ON THE PART OF ENVIRONMENTAL DATA RESOURCES, INC. IS STRICTLY LIMITED TO A REFUND OF THE AMOUNT PAID FOR THIS REPORT.** Purchaser accepts this Report "AS IS". Any analyses, estimates, ratings, environmental risk levels or risk codes provided in this Report are provided for illustrative purposes only, and are not intended to provide, nor should they be interpreted as providing any facts regarding, or prediction orforecast of, any environmental risk for any property. Only a Phase I Environmental Site Assessment performed by an environmental professional can provide information regarding the environmental risk for any property. Additionally, the information provided in this Report is not to be construed as legal advice.

Copyright 2016 by Environmental Data Resources, Inc. All rights reserved. Reproduction in any media or format, in whole or in part, of any report or map of Environmental Data Resources, Inc. or its affiliates is prohibited without prior written permission.

EDR and its logos (including Sanborn and Sanborn Map) are trademarks of Environmental Data Resources, Inc. or its affiliates. All other trademarks used herein are the property of their respective owners.

EXECUTIVE SUMMARY

DESCRIPTION

Environmental Data Resources, Inc.'s (EDR) City Directory Abstract is a screening tool designed to assist environmental professionals in evaluating potential liability on a target property resulting from past activities. EDR's City Directory Abstract includes a search and abstract of available city directory data. For each address, the directory lists the name of the corresponding occupant at five year intervals.

Business directories including city, cross reference and telephone directories were reviewed, if available, at approximately five year intervals for the years spanning 1920 through 2013. This report compiles information gathered in this review by geocoding the latitude and longitude of properties identified and gathering information about properties within 332 feet of the target property.

A summary of the information obtained is provided in the text of this report.

RESEARCH SUMMARY

The following research sources were consulted in the preparation of this report. An "X" indicates where information was identified in the source and provided in this report.

Year	Source	TP	Adjoining	Text Abstract	Source Image
2013	Cole Information Services	-	X	X	-
2008	Cole Information Services	-	X	X	-
2006	Haines Company, Inc	-	X	X	-
	Haines Company, Inc	X	X	X	-
	Haines Company, Inc.	-	X	X	-
	Haines Company, Inc.	X	X	X	-
2004	Haines Company	-	-	-	-
2003	Haines & Company	-	-	-	-
2001	Haines Company, Inc.	-	-	-	-
2000	Haines & Company	-	X	X	-
1999	Haines Company	-	-	-	-
1996	GTE	-	X	X	-
1995	Pacific Bell	-	X	X	-
1992	PACIFIC BELL WHITE PAGES	-	-	-	-
1991	Pacific Bell	-	X	X	-
1990	Pacific Bell	-	X	X	-
	Pacific Bell	X	X	X	-
1986	Pacific Bell	-	X	X	-
1985	Pacific Bell	-	X	X	-
1981	Pacific Telephone	-	X	X	-
	Pacific Telephone	X	X	X	-
1980	Pacific Telephone	-	-	-	-
1976	Pacific Telephone	-	X	X	-
	Pacific Telephone	X	X	X	-
1975	Pacific Telephone	-	-	-	-

EXECUTIVE SUMMARY

Year	Source	TP	Adjoining	Text Abstract	Source Image
1972	R. L. Polk & Co.	-	-	-	-
1971	Pacific Telephone	-	X	X	-
	Pacific Telephone	X	X	X	-
1970	Pacific Telephone	-	X	X	-
1969	Pacific Telephone	-	-	-	-
1967	Pacific Telephone	-	X	X	-
	Pacific Telephone	X	X	X	-
1966	Pacific Telephone	-	-	-	-
1965	GTE	-	-	-	-
1964	Pacific Telephone	-	-	-	-
1963	Pacific Telephone	-	-	-	-
1962	Pacific Telephone	-	X	X	-
	Pacific Telephone	X	X	X	-
1961	R. L. Polk & Co.	-	-	-	-
1960	Pacific Telephone	-	-	-	-
1958	Pacific Telephone	-	X	X	-
	Pacific Telephone	X	X	X	-
1957	Pacific Telephone	-	-	-	-
1956	Pacific Telephone	-	-	-	-
1955	R. L. Polk & Co.	-	-	-	-
1954	R. L. Polk & Co.	-	-	-	-
1952	Los Angeles Directory Co.	-	-	-	-
1951	Pacific Telephone & Telegraph Co.	-	X	X	-
1950	Pacific Telephone	-	-	-	-
1949	Los Angeles Directory Co.	-	-	-	-
1948	Associated Telephone Company, Ltd.	-	-	-	-
1947	Pacific Directory Co.	-	-	-	-
1946	Southern California Telephone Co	-	-	-	-
1945	R. L. Polk & Co.	-	-	-	-
1944	R. L. Polk & Co.	-	-	-	-
1942	Los Angeles Directory Co.	-	X	X	-
1940	Los Angeles Directory Co.	-	-	-	-
1939	Los Angeles Directory Co.	-	-	-	-
1938	Los Angeles Directory Company Publishers	-	-	-	-
1937	Los Angeles Directory Co.	-	X	X	-
	Los Angeles Directory Co.	X	X	X	-
1936	Los Angeles Directory Co.	-	-	-	-
1935	Los Angeles Directory Co.	-	-	-	-
1934	Los Angeles Directory Co.	-	-	-	-
1933	Los Angeles Directory Co.	-	X	X	-
	Los Angeles Directory Co.	X	X	X	-
1932	Los Angeles Directory Co.	-	-	-	-

EXECUTIVE SUMMARY

Year	Source	TP	Adjoining	Text Abstract	Source Image
1931	TRIBUNE-NEWS PUBLISHING CO.	-	-	-	-
1930	Los Angeles Directory Co.	-	-	-	-
1929	Los Angeles Directory Co.	-	X	X	-
	Los Angeles Directory Co.	X	X	X	-
1928	Los Angeles Directory Co.	-	-	-	-
1927	Los Angeles Directory Co.	-	-	-	-
1926	Los Angeles Directory Co.	-	-	-	-
1925	Los Angeles Directory Co.	-	-	-	-
1924	Los Angeles Directory Co.	-	X	X	-
	Los Angeles Directory Co.	X	X	X	-
1923	Los Angeles Directory Co.	-	-	-	-
1921	Los Angeles Directory Co.	-	-	-	-
1920	Los Angeles Directory Co.	-	-	-	-

EXECUTIVE SUMMARY

SELECTED ADDRESSES

The following addresses were selected by the client, for EDR to research. An "X" indicates where information was identified.

Address	*Type*	*Findings*
625 W. 8th Street	Client Entered	X
609 W. 8th Street	Client Entered	
735 S. Grand Avenue	Client Entered	X
619 W 8th Street	Client Entered	X
621 W 8th Street	Client Entered	X
623 W 8th Street	Client Entered	X
625 W 8th Street	Client Entered	X
627 W 8th Street	Client Entered	X
629 W 8th Street	Client Entered	X
631 W 8th Street	Client Entered	X
633 W 8th Street	Client Entered	X
635 W 8th Street	Client Entered	
637 W 8th Street	Client Entered	X

FINDINGS

TARGET PROPERTY INFORMATION

ADDRESS

754 S. Hope Street
Los Angeles, CA 90017

FINDINGS DETAIL

Target Property research detail.

S HOPE

754 S HOPE

Year	Uses	Source
1990	SAVOY AUTO PARKS & GARAGES	Pacific Bell

S. Grand Avenue

735 S. Grand Avenue

Year	Uses	Source
2006	AUTO LOCKOUT	Haines Company, Inc
	SPECIAUST	Haines Company, Inc
	AUTO LOCKOUT	Haines Company, Inc.
	SPECIALIST	Haines Company, Inc.
1937	ELLSWORTH S F bkbndr	Los Angeles Directory Co.
	Loveland Chas F music pvblr	Los Angeles Directory Co.
	Warne Walter C coml artist	Los Angeles Directory Co.
1933	LAWRENCE & Clark C J Lawrence Allan Clark music arrangers	Los Angeles Directory Co.
	Lawrence Chas J Lawrence & Clark	Los Angeles Directory Co.
	LEA Walter A inventor	Los Angeles Directory Co.
	Loveland Chas F music pub	Los Angeles Directory Co.
	OLSON Clarence R Westmen Photo Finishing Co	Los Angeles Directory Co.
	WALSH Josephine slswn	Los Angeles Directory Co.
	Westmen Photo Finshing Co W C Warne H E Hold C R Olson	Los Angeles Directory Co.
1929	TAYLOR Marie fur rms	Los Angeles Directory Co.
1924	BURNS Walter G clk r	Los Angeles Directory Co.
	Ging Paul bellmn r	Los Angeles Directory Co.
	Glass Dora Mrs r	Los Angeles Directory Co.
	Harndon Saml H clk r	Los Angeles Directory Co.

Year	Uses	Source
1924	HUFFMAN Walter bellmn r	Los Angeles Directory Co.
	Hume Dorman clk r	Los Angeles Directory Co.
	Ilor Grand Hotel	Los Angeles Directory Co.
	Larabee Lester truck opr r	Los Angeles Directory Co.
	MAYNARD John H collr r	Los Angeles Directory Co.
	MUNN Peter waiter r	Los Angeles Directory Co.
	Sands Albt r	Los Angeles Directory Co.
	Sasaki T pantrymn r	Los Angeles Directory Co.
	Shelly Alvin painter r	Los Angeles Directory Co.
	THOMAS Herman r	Los Angeles Directory Co.
	VALENTINE John r	Los Angeles Directory Co.

W 8TH

625 W 8TH

Year	Uses	Source
1981	CENTURY PARKING	Pacific Telephone
1971	Biltmore Garages Inc Of L A	Pacific Telephone
1962	Pauls Mkt	Pacific Telephone
1937	Kalionzes Wm Lena K gro	Los Angeles Directory Co.
1929	COULSON Mfg Co Edw Coulson mgr hairdrsrs supp	Los Angeles Directory Co.
1924	Robles Josephien wid Jesus h	Los Angeles Directory Co.

W 8TH ST

625 W 8TH ST

Year	Uses	Source
1976	Century Parking Inc	Pacific Telephone
1967	Pauls Mkt	Pacific Telephone
1958	Morgans Mkt	Pacific Telephone

W 8th Street

625 W 8th Street

Year	Uses	Source
1981	CENTURY PARKING	Pacific Telephone
1976	Century Parking Inc	Pacific Telephone
1971	Biltmore Garages Inc Of L A	Pacific Telephone
1967	Pauls Mkt	Pacific Telephone

Year	Uses	Source
1962	Pauls Mkt	Pacific Telephone
1958	Morgans Mkt	Pacific Telephone
1937	Kalionzes Wm Lena K gro	Los Angeles Directory Co.
1929	COULSON Mfg Co Edw Coulson mgr hairdrsrs supp	Los Angeles Directory Co.
1924	Robles Josephien wid Jesus h	Los Angeles Directory Co.

W. 8th Street

609 W. 8th Street

Year	Uses	Source

625 W. 8th Street

Year	Uses	Source
1981	CENTURY PARKING	Pacific Telephone
1976	Century Parking Inc	Pacific Telephone
1971	Biltmore Garages Inc Of L A	Pacific Telephone
1967	Pauls Mkt	Pacific Telephone
1962	Pauls Mkt	Pacific Telephone
1958	Morgans Mkt	Pacific Telephone
1937	Kalionzes Wm Lena K gro	Los Angeles Directory Co.
1929	COULSON Mfg Co Edw Coulson mgr hairdrsrs supp	Los Angeles Directory Co.
1924	Robles Josephien wid Jesus h	Los Angeles Directory Co.

FINDINGS

ADJOINING PROPERTY DETAIL

The following Adjoining Property addresses were researched for this report. Detailed findings are provided for each address.

GRAND

801 GRAND

Year	Uses	Source
1986	SMILEY STANLEY R MC LAUGHLIN & IRVIN ATTYS	Pacific Bell
	SMILEY STANLEY R MC LAUGHLIN & IRVIN ATTYS	Pacific Bell

GRAND AVE

801 GRAND AVE

Year	Uses	Source
1990	COPIES NOW BY SIR SPEEDY	Pacific Bell
	COPIES NOW BY SIR SPEEDY	Pacific Bell

GRAND AVE S

758 GRAND AVE S

Year	Uses	Source
2000	8TH W	Haines & Company
	XXXX	Haines & Company
	8TH W	Haines & Company
	XXXX	Haines & Company

801 GRAND AVE S

Year	Uses	Source
2000	DEMETRIOU DEL GUERCIO SPRINGER	Haines & Company
	ELLSWORTH TODD A	Haines & Company
	BLAKELY ELIZABETH B	Haines & Company
	BRACKER ANDREW J ATTY	Haines & Company
	ESKENS HENRY R	Haines & Company
	FEENBERG RONALD G LLP	Haines & Company
	FRANCIS MICHL ATTY	Haines & Company
	GOLDMAN BARRY ATTY	Haines & Company
	GOTTLIEB JASON ATTY	Haines & Company
	I P C INFORMATION SYSTEMS INC	Haines & Company

FINDINGS

Year	Uses	Source
2000	INGLIN SONJA A	Haines & Company
	JURISEARCH	Haines & Company
	KLEIN ALFRED M ATTY	Haines & Company
	LEHMAN HOWARD ATTY	Haines & Company
	MOYER CRAIG A ATTY	Haines & Company
	MURCHISON & CUMMING	Haines & Company
	NORTH AMERICA BLDG MNG CORP	Haines & Company
	RODI POLLOCK LAW	Haines & Company
	ROLIN CHRISTOPHER	Haines & Company
	ROSE KLEIN & MARIAS	Haines & Company
	ONEALL CRi S K	Haines & Company
	PETTKER JOHN D	Haines & Company
	PHILLIPS THOMAS P	Haines & Company
	PRAMOV HENRY P JR	Haines & Company
	SMARIO LESLIE ATTY	Haines & Company
	SPRINGER J Z ATTY	Haines & Company
	STAMOS GREGORY LLP	Haines & Company
	STEINBERG ROBT ATTY	Haines & Company
	GRAND AVS 90017 CONT TAGGART JENNIFER T ATTY	Haines & Company
	TRIMARCHE GREGORY D ATTY	Haines & Company
	UNIVRSL PACIFIC COMMUNICATION	Haines & Company
	VONG KENNETH T	Haines & Company
	WESTRN TELECOMMNCTN	Haines & Company
	WILLIAMSON RALEIGH & DOHERTY	Haines & Company
	YAHIRO ROBERT A	Haines & Company
	SHAPIRO DANIEL ATTORNEY AT LAW	Haines & Company
	BUILDING ADAMSON SCOTT E	Haines & Company
	AMER EXPRESS SCRTY	Haines & Company
	BARBOSA & GARCIA ATTYS	Haines & Company
	BARONE RICHARD G	Haines & Company
	BREAD WINNER THE	Haines & Company
	CAHILL JOHN D	Haines & Company
	CEPERLEY TIM G	Haines & Company
	SHANAHAN A ATTY	Haines & Company
	CHA JOHN S	Haines & Company
	ROSEN DAVID A	Haines & Company
	CHANG KAREN M ATTY	Haines & Company
	SHAPIRO MARVIN ATTY	Haines & Company

FINDINGS

Year	Uses	Source
2000	COBB REGINA L ATTY	Haines & Company
	SMARIO LESLIE ATTY	Haines & Company
	COMPUCOM SYSTEMS	Haines & Company
	SPRINGER J Z ATTY	Haines & Company
	CROSS ALEXANDER D	Haines & Company
	STAMOS GREGORY LLP	Haines & Company
	DAVIS LAURIE E ATTY	Haines & Company
	STEINBERG ROBT ATTY	Haines & Company
	DELGUERCIO JAS ATTY	Haines & Company
	GRAND AVS 90017 CONT TAGGART JENNIFER T ATTY	Haines & Company
	DEMETRIOU DEL GUERCIO SPRINGER	Haines & Company
	TRIMARCHE GREGORY D ATTY	Haines & Company
	ELLSWORTH TODD A	Haines & Company
	UNIVRSL PACIFIC COMMUNICATION	Haines & Company
	ESKENS HENRY R	Haines & Company
	VONG KENNETH T	Haines & Company
	FEENBERG RONALD G LLP	Haines & Company
	WESTRN TELECOMMNCTN	Haines & Company
	FRANCIS MICHL ATTY	Haines & Company
	WILLIAMSON RALEIGH & DOHERTY	Haines & Company
	GOLDMAN BARRY ATTY	Haines & Company
	YAHIRO ROBERT A	Haines & Company
	GOTTLIEB JASON ATTY	Haines & Company
	SHAPIRO DANIEL ATTORNEY AT LAW	Haines & Company
	I P C INFORMATION SYSTEMS INC	Haines & Company
	BUILDING ADAMSON SCOTT E	Haines & Company
	INGLIN SONJA A	Haines & Company
	AMER EXPRESS SCRTY	Haines & Company
	JURISEARCH	Haines & Company
	BARBOSA & GARCIA ATTYS	Haines & Company
	KLEIN ALFRED M ATTY	Haines & Company
	BARONE RICHARD G	Haines & Company
	LEHMAN HOWARD ATTY	Haines & Company
	BLAKELY ELIZABETH B	Haines & Company
	MOYER CRAIG A ATTY	Haines & Company
	BRACKER ANDREW J ATTY	Haines & Company
	MURCHISON & CUMMING	Haines & Company
	BREAD WINNER THE	Haines & Company

FINDINGS

Year	Uses	Source
2000	NORTH AMERICA BLDG MNG CORP	Haines & Company
	CAHILL JOHN D	Haines & Company
	ONEALL CRi S K	Haines & Company
	CEPERLEY TIM G	Haines & Company
	PETTKER JOHN D	Haines & Company
	CHA JOHN S	Haines & Company
	PHILLIPS THOMAS P	Haines & Company
	CHANG KAREN M ATTY	Haines & Company
	PRAMOV HENRY P JR	Haines & Company
	COBB REGINA L ATTY	Haines & Company
	RODI POLLOCK LAW	Haines & Company
	COMPUCOM SYSTEMS	Haines & Company
	ROLIN CHRISTOPHER	Haines & Company
	CROSS ALEXANDER D	Haines & Company
	ROSE KLEIN & MARIAS	Haines & Company
	DAVIS LAURIE E ATTY	Haines & Company
	DELGUERCIO JAS ATTY	Haines & Company
	SHANAHAN A ATTY	Haines & Company
	ROSEN DAVID A	Haines & Company
	SHAPIRO MARVIN ATTY	Haines & Company

808 GRAND AVE S

Year	Uses	Source
2000	XXXX	Haines & Company
	XXXX	Haines & Company

810 GRAND AVE S

Year	Uses	Source
2000	XXXX	Haines & Company
	XXXX	Haines & Company

812 GRAND AVE S

Year	Uses	Source
2000	XXXX	Haines & Company
	XXXX	Haines & Company

FINDINGS

HOPE

800 HOPE

Year	Uses	Source
1986	BRITISH RAIL SEE BRITRAIL TRAVEL INTERNATL	Pacific Bell
	BRITISH RAIL SEE BRITRAIL TRAVEL INTERNATL	Pacific Bell

HOPE ST S

746 HOPE ST S

Year	Uses	Source
1951	S Hope Union Oil Co of Calif Auto Centre Garage	Pacific Telephone & Telegraph Co.
	S Hope Union Oil Co of Calif Auto Centre Garage	Pacific Telephone & Telegraph Co.

747 HOPE ST S

Year	Uses	Source
1951	S Hope Art Records	Pacific Telephone & Telegraph Co.
	S Hope Art Records	Pacific Telephone & Telegraph Co.

750 HOPE ST S

Year	Uses	Source
1951	S Hope A A A Auto Driving School	Pacific Telephone & Telegraph Co.
	S Hope A A A Auto Driving School	Pacific Telephone & Telegraph Co.
	S Hope A A A Auto Driving School	Pacific Telephone & Telegraph Co.
	S Hope A A A Auto Driving School	Pacific Telephone & Telegraph Co.

806 HOPE ST S

Year	Uses	Source
1951	S Hope Jade Beauty Salon	Pacific Telephone & Telegraph Co.
	S Hope Jade Beauty Salon	Pacific Telephone & Telegraph Co.

808 HOPE ST S

Year	Uses	Source
1951	S Hope McBride Marguerite Ann	Pacific Telephone & Telegraph Co.
	S Hope McBride Marguerite Ann	Pacific Telephone & Telegraph Co.

810 HOPE ST S

Year	Uses	Source
1951	S Hope Brown L F rl est	Pacific Telephone & Telegraph Co.

Year	Uses	Source
1951	S Hope Brown L F rl est	Pacific Telephone & Telegraph Co.

813 HOPE ST S

Year	Uses	Source
1951	S Hope First Methodist Church of L A main ofc	Pacific Telephone & Telegraph Co.
	S Hope First Methodist Church of L A main ofc	Pacific Telephone & Telegraph Co.

814 HOPE ST S

Year	Uses	Source
1951	Gordon Aaron	Pacific Telephone & Telegraph Co.
	S Hope Wagner Hotel	Pacific Telephone & Telegraph Co.
	Gordon Aaron	Pacific Telephone & Telegraph Co.
	S Hope Wagner Hotel	Pacific Telephone & Telegraph Co.

821 HOPE ST S

Year	Uses	Source
1951	S Hope Knickerbocker Apts	Pacific Telephone & Telegraph Co.
	Fridline Lelia Mrs r	Pacific Telephone & Telegraph Co.
	Beitia Sabina r	Pacific Telephone & Telegraph Co.
	S Hope First Methodist Church of L A service bureau	Pacific Telephone & Telegraph Co.
	S Hope Knickerbocker Apts	Pacific Telephone & Telegraph Co.
	Fridline Lelia Mrs r	Pacific Telephone & Telegraph Co.
	Beitia Sabina r	Pacific Telephone & Telegraph Co.
	S Hope First Methodist Church of L A service bureau	Pacific Telephone & Telegraph Co.

826 HOPE ST S

Year	Uses	Source
1951	S Hope Vanderbilt Hotel	Pacific Telephone & Telegraph Co.
	Martin A H r	Pacific Telephone & Telegraph Co.
	S Hope Vanderbilt Hotel	Pacific Telephone & Telegraph Co.
	Martin A H r	Pacific Telephone & Telegraph Co.

S GRAND

801 S GRAND

Year	Uses	Source
1986	WALSH DENNIS J MC LAUGHLIN & IRVIN ATTY	Pacific Bell

FINDINGS

Year	Uses	Source
1986	ZAMOST NANETTE BROWN MC LAUGHLIN IRVIN ATTYS	Pacific Bell
	MCLAUGHLIN JOS M MCLAUGHLIN & IRVIN ATTYS	Pacific Bell
	MCLAUGHLIN LAWRENCE J MCLAUGHLIN & IRVIN ATTYS	Pacific Bell
	RYAN TIMOTHY F MC LAUGHLIN & IRVIN ATTYS	Pacific Bell
	ST JOHN JOHN R MCLAUGHLIN & IRVIN ATTYS	Pacific Bell
	SCALZO RALPH J MC LAUGHLIN & IRVIN ATTYS	Pacific Bell
	TELFEIAN HENRY F MCLAUGHLIN & IRVIN ATTYS	Pacific Bell
	WALSH DENNIS J MC LAUGHLIN & IRVIN ATTY	Pacific Bell
	TELFEIAN HENRY F MCLAUGHLIN & IRVIN ATTYS	Pacific Bell
	SCALZO RALPH J MC LAUGHLIN & IRVIN ATTYS	Pacific Bell
	ST JOHN JOHN R MCLAUGHLIN & IRVIN ATTYS	Pacific Bell
	ZAMOST NANETTE BROWN MC LAUGHLIN IRVIN ATTYS	Pacific Bell
	BOLIO WAYNE M MCLAUGHLIN & IRVIN ATTYS	Pacific Bell
	BRENNAN STEVEN W MC LAUGHLIN & IRVIN ATTYS	Pacific Bell
	CAUSEY PAUL R MCLAUGHLIN & IRVIN ATTYS	Pacific Bell
	IRVIN WM B MC LAUGHLIN & IRVIN ATTYS	Pacific Bell
	JORDAN PATRICK W MCLAUGSHLIN & IRVIN ATTYS	Pacific Bell
	KERRIGAN THOMAS S MC LAUGHLIN & IRVIN ATTYS	Pacific Bell
	LIBERATORE FRANK M MCLAUGHLIN & IRIN ATTYS	Pacific Bell
	MC LAUGHLIN & IRVIN ATTYS	Pacific Bell
	RYAN TIMOTHY F MC LAUGHLIN & IRVIN ATTYS	Pacific Bell
	MCLAUGHLIN LAWRENCE J MCLAUGHLIN & IRVIN ATTYS	Pacific Bell
	MCLAUGHLIN JOS M MCLAUGHLIN & IRVIN ATTYS	Pacific Bell
	MC LAUGHLIN & IRVIN ATTYS	Pacific Bell

Year	Uses	Source
1986	LIBERATORE FRANK M MCLAUGHLIN & IRIN ATTYS	Pacific Bell
	KERRIGAN THOMAS S MC LAUGHLIN & IRVIN ATTYS	Pacific Bell
	JORDAN PATRICK W MCLAUGSHLIN & IRVIN ATTYS	Pacific Bell
	IRVIN WM B MC LAUGHLIN & IRVIN ATTYS	Pacific Bell
	CAUSEY PAUL R MCLAUGHLIN & IRVIN ATTYS	Pacific Bell
	BRENNAN STEVEN W MC LAUGHLIN & IRVIN ATTYS	Pacific Bell
	BOLIO WAYNE M MCLAUGHLIN & IRVIN ATTYS	Pacific Bell
1967	Vics Chevron Serv	Pacific Telephone
	Vics Chevron Serv	Pacific Telephone
1962	Vics Chevron Serv	Pacific Telephone
	Vics Chevron Serv	Pacific Telephone

S GRAND AV 4TH FL

780 S GRAND AV 4TH FL

Year	Uses	Source
1924	TAFT Hall	Los Angeles Directory Co.
	TAFT Hall	Los Angeles Directory Co.

S GRAND AV R919 SAME

822 S GRAND AV R919 SAME

Year	Uses	Source
1929	WALTERS Mark W billiards	Los Angeles Directory Co.
	WALTERS Mark W billiards	Los Angeles Directory Co.

S GRAND AVE

745 S GRAND AVE

Year	Uses	Source
1924	JOHNSON Benj W lecturer Sou Branch Univ of Cal r	Los Angeles Directory Co.
	Division of Vocational Education	Los Angeles Directory Co.
	Grand Avenue School	Los Angeles Directory Co.
	Grand Avenue Evening High School	Los Angeles Directory Co.

FINDINGS

Year	Uses	Source
1924	JOHNSON Benj W lecturer Sou Branch Univ of Cal r	Los Angeles Directory Co.
	Division of Vocational Education	Los Angeles Directory Co.
	Grand Avenue School	Los Angeles Directory Co.
	Grand Avenue Evening High School	Los Angeles Directory Co.

750 S GRAND AVE

Year	Uses	Source
1958	Bettys Coffee Shop	Pacific Telephone
	Bettys Coffee Shop	Pacific Telephone
1937	Rivkin Phil restr	Los Angeles Directory Co.
	Rivkin Phil restr	Los Angeles Directory Co.
1933	Rifkin Philip restr	Los Angeles Directory Co.
	Rifkin Philip restr	Los Angeles Directory Co.
1929	WHITE Tower lunch	Los Angeles Directory Co.
	WHITE Tower lunch	Los Angeles Directory Co.
1924	WHITE Jas J waiter r	Los Angeles Directory Co.
	WEISS Molly shirt mfr	Los Angeles Directory Co.
	Mc Dowell Henry waiter r	Los Angeles Directory Co.
	WHITE Jas J waiter r	Los Angeles Directory Co.
	WEISS Molly shirt mfr	Los Angeles Directory Co.
	Mc Dowell Henry waiter r	Los Angeles Directory Co.

752 S GRAND AVE

Year	Uses	Source
1924	Poling Wm C cigars	Los Angeles Directory Co.
	CATALINA Jos barber	Los Angeles Directory Co.
	Poling Wm C cigars	Los Angeles Directory Co.
	CATALINA Jos barber	Los Angeles Directory Co.

754 S GRAND AVE

Year	Uses	Source
1933	Morgigno Nicola Rose fruit	Los Angeles Directory Co.
	Morgigno Nicola Rose fruit	Los Angeles Directory Co.
1924	Weaver Arthur J clo clnr	Los Angeles Directory Co.
	Weaver Arthur J clo clnr	Los Angeles Directory Co.

756 S GRAND AVE

Year	Uses	Source
1929	Morgigno Nicola confy	Los Angeles Directory Co.

FINDINGS

Year	Uses	Source
1929	Morgigno Nicola confy	Los Angeles Directory Co.
1924	PORTER Chas W auto livery	Los Angeles Directory Co.
	PORTER Chas W auto livery	Los Angeles Directory Co.

758 S GRAND AVE

Year	Uses	Source
1976	Bettys Coffee Shop	Pacific Telephone
	Bettys Coffee Shop	Pacific Telephone
1942	Chester Dorothy restr	Los Angeles Directory Co.
	Chester Dorothy restr	Los Angeles Directory Co.
1937	SCHENK Will D Anna M tailor	Los Angeles Directory Co.
	SCHENK Will D Anna M tailor	Los Angeles Directory Co.
1933	SCHENK Wm D Anna M tailor	Los Angeles Directory Co.
	SCHENK Wm D Anna M tailor	Los Angeles Directory Co.
1929	KAUFMAN Adolph C Ceha apts	Los Angeles Directory Co.
	KAUFMAN Adolph C Ceha apts	Los Angeles Directory Co.
1924	RELIABLE Hemstitching Shop E M Stout L L Hewes	Los Angeles Directory Co.
	RELIABLE Hemstitching Shop E M Stout L L Hewes	Los Angeles Directory Co.

780 S GRAND AVE

Year	Uses	Source
1981	DAVIS WARREN H PAS	Pacific Telephone
	DAVIS WARREN H PAS	Pacific Telephone
1942	Dental Laboratory Service M J Sinnott E H Baumann	Los Angeles Directory Co.
	Dental Laboratory Service M J Sinnott E H Baumann	Los Angeles Directory Co.
1924	Turnbull Coulson pub	Los Angeles Directory Co.
	Splegel Louis S furrier	Los Angeles Directory Co.
	Turnbull Coulson pub	Los Angeles Directory Co.
	Splegel Louis S furrier	Los Angeles Directory Co.

800 S GRAND AVE

Year	Uses	Source
1942	Notz Adolph Lina cigars	Los Angeles Directory Co.
	Notz Adolph Lina cigars	Los Angeles Directory Co.
1937	United Cigar Stores	Los Angeles Directory Co.
	United Cigar Stores	Los Angeles Directory Co.

FINDINGS

801 S GRAND AVE

Year	*Uses*	*Source*
2013	HDR	Cole Information Services
	HDR	Cole Information Services
	LAW OFFICE OF GIDEON KRACOV THE	Cole Information Services
	LAW OFFICE OF GIDEON KRACOV THE	Cole Information Services
	GIRL SCOUTS	Cole Information Services
	GIRL SCOUTS	Cole Information Services
	MCCORMACK BARON SALAZAR	Cole Information Services
	MCCORMACK BARON SALAZAR	Cole Information Services
	STUART LAW FIRM	Cole Information Services
	STUART LAW FIRM	Cole Information Services
	THE FARRISE LAW FIRM	Cole Information Services
	THE FARRISE LAW FIRM	Cole Information Services
	ALKAPURO INC	Cole Information Services
	ALKAPURO INC	Cole Information Services
	MILLINEUM COMMUNITY ENTERPRISES	Cole Information Services
	MILLINEUM COMMUNITY ENTERPRISES	Cole Information Services
	COX THOMAS P ARCHITECTS	Cole Information Services
	COX THOMAS P ARCHITECTS	Cole Information Services
	WESTERN TELECOMMUNICATION CONSULTING	Cole Information Services
	WESTERN TELECOMMUNICATION CONSULTING	Cole Information Services
	ROSE KLEIN & MARIAS LLP	Cole Information Services
	ROSE KLEIN & MARIAS LLP	Cole Information Services
	ASSOCIATION OF LATINO PROFESSIONALS	Cole Information Services
	ASSOCIATION OF LATINO PROFESSIONALS	Cole Information Services
	BLACHER & CO INC	Cole Information Services
	BLACHER & CO INC	Cole Information Services
	PURCHASE PLANNERS GROUP	Cole Information Services
	PURCHASE PLANNERS GROUP	Cole Information Services
	R AW INTERNATIONAL INC	Cole Information Services
	R AW INTERNATIONAL INC	Cole Information Services
	ATS CONSULTING	Cole Information Services
	ATS CONSULTING	Cole Information Services
	FISHER & TALWAR	Cole Information Services

FINDINGS

Year	Uses	Source
2013	FISHER & TALWAR	Cole Information Services
	GENESIS LA ECONOMIC GROWTH CORP	Cole Information Services
	GENESIS LA ECONOMIC GROWTH CORP	Cole Information Services
	PRAXIS ADVERTISING & DESIGN INC	Cole Information Services
	PRAXIS ADVERTISING & DESIGN INC	Cole Information Services
	SINDIK OLSON ASSOCIATES	Cole Information Services
	SINDIK OLSON ASSOCIATES	Cole Information Services
	AURORA DEVELOPEMENT	Cole Information Services
	AURORA DEVELOPEMENT	Cole Information Services
	HUMANSCALE	Cole Information Services
	HUMANSCALE	Cole Information Services
	LA REPROGRAPHICS	Cole Information Services
	LA REPROGRAPHICS	Cole Information Services
	ITERIS INC LOS ANGELES	Cole Information Services
	ITERIS INC LOS ANGELES	Cole Information Services
	PHONOPIA	Cole Information Services
	PHONOPIA	Cole Information Services
	PITNEY BOWES	Cole Information Services
	PITNEY BOWES	Cole Information Services
	VAZQUEZ & COMPANY	Cole Information Services
	VAZQUEZ & COMPANY	Cole Information Services
	BANDER JOEL ATTORNEY AT LAW	Cole Information Services
	BANDER JOEL ATTORNEY AT LAW	Cole Information Services
	BIG WANGS	Cole Information Services
	BIG WANGS	Cole Information Services
	LAZ PARKING	Cole Information Services
	LAZ PARKING	Cole Information Services
	LINCOLN PROPERTY COMPANY	Cole Information Services
	LINCOLN PROPERTY COMPANY	Cole Information Services
	GRAYSTONE REALTY GROUP	Cole Information Services
	GRAYSTONE REALTY GROUP	Cole Information Services
	REMEDY INTELLIGENT STAFFING INC	Cole Information Services
	REMEDY INTELLIGENT STAFFING INC	Cole Information Services
2008	CIM 8 & GRAND LP	Cole Information Services
	CIM 8 & GRAND LP	Cole Information Services
	AMERICAN INDEPENDENT REFINER S ASS	Cole Information Services

FINDINGS

Year	Uses	Source
2008	AMERICAN INDEPENDENT REFINER S ASS	Cole Information Services
	WESTERN TELECOMMUNICATION	Cole Information Services
	WESTERN TELECOMMUNICATION	Cole Information Services
	MELMAN LLC	Cole Information Services
	MCCORMACK BARON SALAZAR	Cole Information Services
	MELMAN LLC	Cole Information Services
	WHSY ENTERTAINMENT LLC	Cole Information Services
	MCCORMACK BARON SALAZAR	Cole Information Services
	DEMETRIOU DEL GUERCIO SPRINGER & F	Cole Information Services
	WHSY ENTERTAINMENT LLC	Cole Information Services
	VASQUEZ & CO LLP	Cole Information Services
	DEMETRIOU DEL GUERCIO SPRINGER & F	Cole Information Services
	ROSE KLEIN & MARIAS LLP	Cole Information Services
	VASQUEZ & CO LLP	Cole Information Services
	AMERICAN EXPRESS TRAVEL	Cole Information Services
	ROSE KLEIN & MARIAS LLP	Cole Information Services
	ASSN OF LATINO PROFESSIONALS IN FINA	Cole Information Services
	AMERICAN EXPRESS TRAVEL	Cole Information Services
	PRAXIS ADVERTISING & DESIGN	Cole Information Services
	ASSN OF LATINO PROFESSIONALS IN FINA	Cole Information Services
	ATS CONSULTING	Cole Information Services
	PRAXIS ADVERTISING & DESIGN	Cole Information Services
	JURISEARCH	Cole Information Services
	ATS CONSULTING	Cole Information Services
	HUMANSCALE	Cole Information Services
	JURISEARCH	Cole Information Services
	AMPCO SYSTEM PARKING	Cole Information Services
	HUMANSCALE	Cole Information Services
	DOHERTY & CATLOW	Cole Information Services
	AMPCO SYSTEM PARKING	Cole Information Services
	ACOUSTIC STRATEGIES INC	Cole Information Services
	DOHERTY & CATLOW	Cole Information Services
	JP MORGAN CHASE BANK	Cole Information Services
	ACOUSTIC STRATEGIES INC	Cole Information Services
	STONEHENGE ESTATES LLC	Cole Information Services

FINDINGS

Year	Uses	Source
2008	JP MORGAN CHASE BANK	Cole Information Services
	CORBER ESTATES LLC	Cole Information Services
	STONEHENGE ESTATES LLC	Cole Information Services
	LA REPROGRAPHICS	Cole Information Services
	CORBER ESTATES LLC	Cole Information Services
	PITNEY BOWES	Cole Information Services
	LA REPROGRAPHICS	Cole Information Services
	MURCHISON & CUMMING LLP	Cole Information Services
	PITNEY BOWES	Cole Information Services
	PRAXIS INTEGRATED COMMUNICATIONS	Cole Information Services
	MURCHISON & CUMMING LLP	Cole Information Services
	PRAXIS INTEGRATED COMMUNICATIONS	Cole Information Services
2006	CIM 8 & GRAND LP	Haines Company, Inc.
	RICHARD G	Haines Company, Inc.
	BARONE	Haines Company, Inc.
	ATS CONSULTING	Haines Company, Inc.
	AMPCO SYSTEM	Haines Company, Inc.
	BUILDING	Haines Company, Inc.
	CNSLTNG	Haines Company, Inc
	TLCMMNCTN	Haines Company, Inc
	WESTRN	Haines Company, Inc
	ROBT ATTY	Haines Company, Inc
	STEINBERG	Haines Company, Inc
	GREGORY	Haines Company, Inc
	STAMOS	Haines Company, Inc
	SPRINGER JZATTY	Haines Company, Inc
	MARVIN ATTY	Haines Company, Inc
	SHAPIRO	Haines Company, Inc
	ROSEN DAVID A	Haines Company, Inc
	MAPJAS	Haines Company, Inc
	REMAX C D CENTER	Haines Company, Inc
	ROSE KLEIN&	Haines Company, Inc
	PITNEY BOWES	Haines Company, Inc
	REMAX C D CENTER	Haines Company, Inc
	FEENBERG G	Haines Company, Inc
	CATLOW	Haines Company, Inc
	FEENBERG G	Haines Company, Inc

FINDINGS

Year	Uses	Source
2006	RONALDIROSE	Haines Company, Inc
	KLEIN	Haines Company, Inc
	CIM 8 S GRAND LP	Haines Company, Inc
	CIM 8 S GRAND LP	Haines Company, Inc
	COBB REGINA L	Haines Company, Inc
	DELGRCO STPHN A	Haines Company, Inc
	IDMTROU DEL	Haines Company, Inc
	DEMETRIOU DEL	Haines Company, Inc
	GUERCIO SPRINGER	Haines Company, Inc
	DOHEKr TY&	Haines Company, Inc
	CIM 8&GRANDLP	Haines Company, Inc.
	CIM 8 & GRAND LP	Haines Company, Inc.
	CIM 8&GRANDLP	Haines Company, Inc.
	CIM 8 & GRAND LP	Haines Company, Inc.
	COBB REGINA L	Haines Company, Inc.
	DEL GRCO STPHN A	Haines Company, Inc.
	IDMTROU DEL	Haines Company, Inc.
	DEMETRIOU DEL	Haines Company, Inc.
	GUERCIO SPRINGER	Haines Company, Inc.
	DOHERTY&	Haines Company, Inc.
	CATLOW	Haines Company, Inc.
	FEENBERG G	Haines Company, Inc.
	RONALDIROSE	Haines Company, Inc.
	KLEIN	Haines Company, Inc.
	FEENBERG G	Haines Company, Inc.
	RONALD LLP	Haines Company, Inc.
	FEENBERG	Haines Company, Inc.
	RONALD G LLP	Haines Company, Inc.
	FRANCIS MICHAEL	Haines Company, Inc.
	A ATTY	Haines Company, Inc.
	GOLDMAN	Haines Company, Inc.
	BARRY ATIY	Haines Company, Inc.
	GOTTUEB	Haines Company, Inc.
	JASON AMTY	Haines Company, Inc.
	JURISEARCH	Haines Company, Inc.
	KLEIN ALFRED M	Haines Company, Inc.
	LAW OFC OF	Haines Company, Inc.
	GIDEON KRACOV	Haines Company, Inc.

FINDINGS

Year	Uses	Source
2006	LEHMAN	Haines Company, Inc.
	HOWARD N	Haines Company, Inc.
	LEHMAN HWRD	Haines Company, Inc.
	N /RSE KLN&MRS	Haines Company, Inc.
	LOVICH RCHRD A&	Haines Company, Inc.
	ASCLAWOFCOF	Haines Company, Inc.
	PITNEY BOWES	Haines Company, Inc.
	REMAX CD CENTER	Haines Company, Inc.
	REMAX C D CENTER	Haines Company, Inc.
	ROSE KLEIN&	Haines Company, Inc.
	MARIAS	Haines Company, Inc.
	ROSEN DAVID A	Haines Company, Inc.
	SHAPIRO	Haines Company, Inc.
	MARVIN ATTY	Haines Company, Inc.
	SPRINGERJZATTY	Haines Company, Inc.
	STAMOS	Haines Company, Inc.
	GREGORY	Haines Company, Inc.
	STEINBERG	Haines Company, Inc.
	ROBT ATTY	Haines Company, Inc.
	WESTRN	Haines Company, Inc.
	TLCMMNCTN	Haines Company, Inc.
	CIM 8 GRAND LP	Haines Company, Inc
	CNSLTNG	Haines Company, Inc.
	CIM 8 & GRAND LP	Haines Company, Inc
	RONALD LLP	Haines Company, Inc
	BUILDING	Haines Company, Inc
	M 0 FEENBERG	Haines Company, Inc
	RONALD G LLP	Haines Company, Inc
	AMPCOSYSTEM	Haines Company, Inc
	FRANCIS MICHAEL	Haines Company, Inc
	ATS CONSULTING	Haines Company, Inc
	AATTY	Haines Company, Inc
	BARONE	Haines Company, Inc
	GOLDMAN	Haines Company, Inc
	RICHARD G	Haines Company, Inc
	BARRY ATTY	Haines Company, Inc
	GOTTUEB 213 626 OS	Haines Company, Inc
	CIM 8&GRANDLP	Haines Company, Inc

FINDINGS

Year	Uses	Source
2006	CIM 8 GRAND LP	Haines Company, Inc
	JASON ATTY	Haines Company, Inc
	CIM 8 & GRAND LP	Haines Company, Inc
	JURISEARCH	Haines Company, Inc
	CIM 8 S GRAND LP	Haines Company, Inc
	KLEIN ALFRED M	Haines Company, Inc
	CIM 8 S GRAND LP	Haines Company, Inc
	LAWOFCOF	Haines Company, Inc
	COBB REGINA L	Haines Company, Inc
	GIDEON KRACOV	Haines Company, Inc
	DELGRCO STPHN A	Haines Company, Inc
	LEHMAN	Haines Company, Inc
	IDMTROU DEL	Haines Company, Inc
	HOWARD N	Haines Company, Inc
	DEMETRIOU DEL	Haines Company, Inc
	LEHMAN HWRD	Haines Company, Inc
	GUERCIO SPRINGER	Haines Company, Inc
	N/RSE KLN&MRS	Haines Company, Inc
	DOHEKr TY&	Haines Company, Inc
	LOVICH RCHRD A&	Haines Company, Inc
	CATLOW	Haines Company, Inc
	ASCLAWOFCOF	Haines Company, Inc
	FEENBERG G	Haines Company, Inc
	PITNEY BOWES	Haines Company, Inc
	RONALDIROSE	Haines Company, Inc
	REMAX C D CENTER	Haines Company, Inc
	KLEIN	Haines Company, Inc
	REMAX C D CENTER	Haines Company, Inc
	FEENBERG G	Haines Company, Inc
	ROSE KLEIN&	Haines Company, Inc
	RONALD LLP	Haines Company, Inc
	MAPJAS	Haines Company, Inc
	M 0 FEENBERG	Haines Company, Inc
	ROSEN DAVID A	Haines Company, Inc
	RONALD G LLP	Haines Company, Inc
	SHAPIRO	Haines Company, Inc
	FRANCIS MICHAEL	Haines Company, Inc
	MARVIN ATTY	Haines Company, Inc

FINDINGS

Year	Uses	Source
2006	AATTY	Haines Company, Inc
	SPRINGER JZATTY	Haines Company, Inc
	GOLDMAN	Haines Company, Inc
	STAMOS	Haines Company, Inc
	BARRY ATTY	Haines Company, Inc
	GREGORY	Haines Company, Inc
	GOTTUEB 213 626 OS	Haines Company, Inc
	STEINBERG	Haines Company, Inc
	JASON ATTY	Haines Company, Inc
	ROBT ATTY	Haines Company, Inc
	JURISEARCH	Haines Company, Inc
	WESTRN	Haines Company, Inc
	KLEIN ALFRED M	Haines Company, Inc
	TLCMMNCTN	Haines Company, Inc
	LAWOFCOF	Haines Company, Inc
	CNSLTNG	Haines Company, Inc
	GIDEON KRACOV	Haines Company, Inc
	BUILDING	Haines Company, Inc.
	LEHMAN	Haines Company, Inc
	AMPCO SYSTEM	Haines Company, Inc.
	HOWARD N	Haines Company, Inc
	ATS CONSULTING	Haines Company, Inc.
	LEHMAN HWRD	Haines Company, Inc
	BARONE	Haines Company, Inc.
	N/RSE KLN&MRS	Haines Company, Inc
	RICHARD G	Haines Company, Inc.
	LOVICH RCHRD A&	Haines Company, Inc
	CIM 8 & GRAND LP	Haines Company, Inc.
	ASCLAWOFCOF	Haines Company, Inc
	BUILDING	Haines Company, Inc
	AMPCOSYSTEM	Haines Company, Inc
	ATS CONSULTING	Haines Company, Inc
	BARONE	Haines Company, Inc
	RICHARD G	Haines Company, Inc
	CIM 8&GRANDLP	Haines Company, Inc
	CIM 8&GRANDLP	Haines Company, Inc.
	CIM 8 & GRAND LP	Haines Company, Inc.
	CIM 8&GRANDLP	Haines Company, Inc.

FINDINGS

Year	Uses	Source
2006	CIM 8 & GRAND LP	Haines Company, Inc.
	COBB REGINA L	Haines Company, Inc.
	DEL GRCO STPHN A	Haines Company, Inc.
	IDMTROU DEL	Haines Company, Inc.
	DEMETRIOU DEL	Haines Company, Inc.
	GUERCIO SPRINGER	Haines Company, Inc.
	DOHERTY&	Haines Company, Inc.
	CATLOW	Haines Company, Inc.
	FEENBERG G	Haines Company, Inc.
	RONALDIROSE	Haines Company, Inc.
	KLEIN	Haines Company, Inc.
	FEENBERG G	Haines Company, Inc.
	RONALD LLP	Haines Company, Inc.
	FEENBERG	Haines Company, Inc.
	RONALD G LLP	Haines Company, Inc.
	FRANCIS MICHAEL	Haines Company, Inc.
	A ATTY	Haines Company, Inc.
	GOLDMAN	Haines Company, Inc.
	BARRY ATIY	Haines Company, Inc.
	GOTTUEB	Haines Company, Inc.
	JASON AMTY	Haines Company, Inc.
	JURISEARCH	Haines Company, Inc.
	KLEIN ALFRED M	Haines Company, Inc.
	LAW OFC OF	Haines Company, Inc.
	GIDEON KRACOV	Haines Company, Inc.
	LEHMAN	Haines Company, Inc.
	HOWARD N	Haines Company, Inc.
	LEHMAN HWRD	Haines Company, Inc.
	N /RSE KLN&MRS	Haines Company, Inc.
	LOVICH RCHRD A&	Haines Company, Inc.
	ASCLAWOFCOF	Haines Company, Inc.
	PITNEY BOWES	Haines Company, Inc.
	REMAX CD CENTER	Haines Company, Inc.
	REMAX C D CENTER	Haines Company, Inc.
	ROSE KLEIN&	Haines Company, Inc.
	MARIAS	Haines Company, Inc.
	ROSEN DAVID A	Haines Company, Inc.
	SHAPIRO	Haines Company, Inc.

FINDINGS

Year	Uses	Source
2006	MARVIN ATTY	Haines Company, Inc.
	SPRINGERJZATTY	Haines Company, Inc.
	STAMOS	Haines Company, Inc.
	GREGORY	Haines Company, Inc.
	STEINBERG	Haines Company, Inc.
	ROBT ATTY	Haines Company, Inc.
	WESTRN	Haines Company, Inc.
	TLCMMNCTN	Haines Company, Inc.
	CNSLTNG	Haines Company, Inc.
1995	Klein Alfred M Rose Klein & Marias attys	Pacific Bell
	Stamos Gregory Rose Klein & Marias attys	Pacific Bell
	Steinberg Robt B Rose Klein & Marias attys	Pacific Bell
	Klein Alfred M Rose Klein & Marias attys	Pacific Bell
	Lehman Howard Rose Klein & Marias e Ltys	Pacific Bell
	Rose Klein & Marias attys	Pacific Bell
	Rosen David A Rose Kle Ain & Marias attys	Pacific Bell
	Rosen F K	Pacific Bell
	Shapiro Marvin N Rose Klein & Marias attys	Pacific Bell
	Stamos Gregory Rose Klein & Marias attys	Pacific Bell
	Steinberg Robt B Rose Klein & Marias attys	Pacific Bell
	Steinberg Wm	Pacific Bell
	Steinberg Wm Ph D	Pacific Bell
	Goldman Barry I Rose Klein & Marias attys	Pacific Bell
	Lehman Howard Rose Klein & Marias attys	Pacific Bell
	STEINBERG ROBT B ROSE KLEIN & MARIAS ATTYS	Pacific Bell
	Klein Alfred M Rose Klein & Marias attys	Pacific Bell
	Lehman Howard Rose Klein & Marias e Ltys	Pacific Bell
	Rose Klein & Marias attys	Pacific Bell
	Rosen David A Rose Kle Ain & Marias attys	Pacific Bell
	Rosen F K	Pacific Bell

FINDINGS

Year	Uses	Source
1995	Shapiro Marvin N Rose Klein & Marias attys	Pacific Bell
	Stamos Gregory Rose Klein & Marias attys	Pacific Bell
	Steinberg Robt B Rose Klein & Marias attys	Pacific Bell
	Steinberg Wm	Pacific Bell
	Steinberg Wm Ph D	Pacific Bell
	Goldman Barry I Rose Klein & Marias attys	Pacific Bell
	Lehman Howard Rose Klein & Marias attys	Pacific Bell
	Rosen David A Rose Klein & Marias attys	Pacific Bell
	Shapiro Marvin N Rose Klein & Marias attys	Pacific Bell
	Stamos Gregory Rose Klein & Marias attys	Pacific Bell
	Steinberg Robt B Rose Klein & Marias attys	Pacific Bell
	GOLDMAN BARRY I ROSE KLEIN & MARIAS ATTYS	Pacific Bell
	KLEIN ALFRED M ROSE KLEIN & MARIAS ATTYS	Pacific Bell
	LEHMAN HOWARD ROSE KLEIN & MARIAS ELTYS	Pacific Bell
	ROSE KLEIN & MARIAS ATTYS	Pacific Bell
	ROSEN DAVID A ROSE KLEIN & MARIAS ATTYS	Pacific Bell
	SHAPIRO MARVIN N ROSE KLEIN & MARIAS ATTYS	Pacific Bell
	STAMOS GREGORY ROSE KLEIN & MARIAS ATTYS	Pacific Bell
	Klein Alfred M Rose Klein & Marias attys	Pacific Bell
	Steinberg Robt B Rose Klein & Marias attys	Pacific Bell
	Stamos Gregory Rose Klein & Marias attys	Pacific Bell
	STEINBERG ROBT B ROSE KLEIN & MARIAS ATTYS	Pacific Bell
	Rosen David A Rose Klein & Marias attys	Pacific Bell
	Shapiro Marvin N Rose Klein & Marias attys	Pacific Bell
	Stamos Gregory Rose Klein & Marias attys	Pacific Bell
	Steinberg Robt B Rose Klein & Marias attys	Pacific Bell

FINDINGS

Year	Uses	Source
1995	GOLDMAN BARRY I ROSE KLEIN & MARIAS ATTYS	Pacific Bell
	KLEIN ALFRED M ROSE KLEIN & MARIAS ATTYS	Pacific Bell
	LEHMAN HOWARD ROSE KLEIN & MARIAS ELTYS	Pacific Bell
	ROSE KLEIN & MARIAS ATTYS	Pacific Bell
	ROSEN DAVID A ROSE KLEIN & MARIAS ATTYS	Pacific Bell
	SHAPIRO MARVIN N ROSE KLEIN & MARIAS ATTYS	Pacific Bell
	STAMOS GREGORY ROSE KLEIN & MARIAS ATTYS	Pacific Bell
1991	Goldman Barry I Rose Klein & Marias attys	Pacific Bell
	Rose Klein & Marias attys	Pacific Bell
	From Van Nuys Telephones Call	Pacific Bell
	Rose Klein & Marias attys	Pacific Bell
	Stamos Gregory Rose Klein & Marias attys	Pacific Bell
	Goldman Barry I Rose Klein & Marias attys	Pacific Bell
	Rose Klein & Marias attys	Pacific Bell
	From Van Nuys Telephones Call	Pacific Bell
	Rose Klein & Marias attys	Pacific Bell
	Stamos Gregory Rose Klein & Marias attys	Pacific Bell
	Steinberg Robt Bl Rose Klein & Marias attys	Pacific Bell
	ACCOUNTANTS EXECUTIVE SEARCH	Pacific Bell
	ACCOUNTANTS ON CALL	Pacific Bell
	GALBRAITH JAMES M ATTY	Pacific Bell
	GOLDMAN BARRY I ROSE ITEIS& MARIAS OTTYS	Pacific Bell
	KLEIN ALFRED M ROSE KLEIN & MARIAS ATTYS	Pacific Bell
	LEHMAN HOWARD RSE KEN& MARIAS ATTYS	Pacific Bell
	POLLOCK JOHN P ATTY	Pacific Bell
	RODI POLLOCK PETTKER PHILLIPS GALBRALTH-A LAW CORP	Pacific Bell
	ROSEN DAVID A ROSE KLEIN & MARIAS ATTYS	Pacific Bell
	SHAPIRO MARVIN N ROSE KEIN& MARIAS ATTYS	Pacific Bell

FINDINGS

Year	Uses	Source
1991	STAMOS GREGORY ROSE KLEIN & MARIAS ATTYS	Pacific Bell
	STEINBERG ROBT B ROSE KLEIN & MARIAS ATTYS	Pacific Bell
	ACCOUNTANTS EXECUTIVE SEARCH	Pacific Bell
	ACCOUNTANTS ON CALL	Pacific Bell
	GALBRAITH JAMES M ATTY	Pacific Bell
	GOLDMAN BARRY I ROSE ITEIS& MARIAS OTTYS	Pacific Bell
	KLEIN ALFRED M ROSE KLEIN & MARIAS ATTYS	Pacific Bell
	LEHMAN HOWARD RSE KEN& MARIAS ATTYS	Pacific Bell
	POLLOCK JOHN P ATTY	Pacific Bell
	RODI POLLOCK PETTKER PHILLIPS GALBRALTH-A LAW CORP	Pacific Bell
	ROSEN DAVID A ROSE KLEIN & MARIAS ATTYS	Pacific Bell
	SHAPIRO MARVIN N ROSE KEIN& MARIAS ATTYS	Pacific Bell
	STAMOS GREGORY ROSE KLEIN & MARIAS ATTYS	Pacific Bell
	STEINBERG ROBT B ROSE KLEIN & MARIAS ATTYS	Pacific Bell
	Steinberg Robt Bl Rose Klein & Marias attys	Pacific Bell
1990	ALEXANDER J BERNARD ILL ATTY	Pacific Bell
	ANDERSON LEIGHTON ATTY	Pacific Bell
	ATTWOOD MARK R MCLAUGHLIN & IRVIN ATTYS	Pacific Bell
	BAKALY CHARLES II ATTY	Pacific Bell
	BALAZS ANNE E	Pacific Bell
	BARRON JEFFREY S ATTY	Pacific Bell
	BASIST WAYNE ATTY	Pacific Bell
	BATTENFELD JOHN S	Pacific Bell
	BLOCK KEVIN P MCLAUGHLIN & IRVIN ATTYS	Pacific Bell
	OTAMURA-KESTER JUDITH ATTY	Pacific Bell
	SHREVE TERRI ATTY	Pacific Bell
	SHUBIN DOROTHY	Pacific Bell
	SHULTZ JOHN D ATTY	Pacific Bell
	SISCO ERIC ATTY	Pacific Bell
	SLADE KENNETH H	Pacific Bell

FINDINGS

Year	Uses	Source
1990	SMALTZ DONALD ATTY	Pacific Bell
	SMILEY STANLEY R MCLAUGHLIN & IRVIN ATTYS	Pacific Bell
	SMITH FRANK H	Pacific Bell
	SPANOS THEODFORE ATTY	Pacific Bell
	SPINNER GREGORY P ATTY	Pacific Bell
	STAMOS GREGORY ROSE KLEIN & MARIAS ATTYS	Pacific Bell
	STEIN ALAN J ROSE KLEIN & MARIAS ATTYS	Pacific Bell
	STEINBERG ROBT B ROSE KLEIN & MARIAS ATTYS	Pacific Bell
	STEWART JAMES ATTY	Pacific Bell
	STEWART TITLE	Pacific Bell
	STIMSON CHARLES E ATTY	Pacific Bell
	STONE ELMER J ATTY	Pacific Bell
	SULLIVAN LESLIE MCLAUGHLIN & IRVIN ATTYS	Pacific Bell
	TABACHNICK TOBY ATTY	Pacific Bell
	TELFEIAN HENRY F MC LAUGHLIN & IRVIN ATTYS	Pacific Bell
	TREPTOW DEVELOPMENT COMPANY	Pacific Bell
	TREPTOW PROPERTY MANAGEMENT CO	Pacific Bell
	VACCHIO MICHAEL ATTY	Pacific Bell
	VISSER RANDOLPH	Pacific Bell
	VOSSMAN LAURA A ATTY	Pacific Bell
	WAGNER MEGAN ATTY	Pacific Bell
	WALSH DENNIS J MCLAUGHLIN & IRVIN ATTY	Pacific Bell
	WAWRO JAMES ATTY	Pacific Bell
	WAY MICHAEL ATTY	Pacific Bell
	WEBER PATATTY	Pacific Bell
	WEINER MICHAEL ATTY	Pacific Bell
	WESTMORELAND LEROY D MCLAUGHLIN & IRVIN ATTYS	Pacific Bell
	WHITE NEIL P	Pacific Bell
	WIECZOREK NICHOLAS M ATTY	Pacific Bell
	WILSON CHRISTOPHER	Pacific Bell
	WILSON JASON H ATTY	Pacific Bell
	WOLFE ROBERT S ATTY	Pacific Bell
	WOLFRAM MICHAEL L ATTY	Pacific Bell

FINDINGS

Year	Uses	Source
1990	WORTH PAMELA F ATTY	Pacific Bell
	WRIGHT KENNETH BATTY	Pacific Bell
	YAMADA ALAN H ATTY	Pacific Bell
	YAPKO BRIAN A ATTY	Pacific Bell
	YARMOSKI JOHN ATTY	Pacific Bell
	ZAMOST NANETTE BROWN MCLAUGHLIN & IRVIN ATTYS	Pacific Bell
	ZIDELL STEVE ATTY	Pacific Bell
	KERRIGAN THOMAS S MC LAUGHLIN & IRVIN ATTYS	Pacific Bell
	KINDRED ALAN M ATTY	Pacific Bell
	KING CHRISTOPHER	Pacific Bell
	KIRSCH PAUL ATTY	Pacific Bell
	KLEIN ALFRED M ROSE KLEIN & MARIAS ATTYS	Pacific Bell
	KLOWDEN MICHAEL L ATTY	Pacific Bell
	KOSCO KEITH J ATTY	Pacific Bell
	LEHECKA SCOTT ATTY	Pacific Bell
	LEHMAN HOWARD N ROSE KLEIN & MARIAS ATTYS	Pacific Bell
	LEVIN THEODORE D ATTY	Pacific Bell
	LEWISTON JEFFREY A ATTY	Pacific Bell
	LIBERATORE FRANK M MCLAUGHLIN & IRVIN ATTYS	Pacific Bell
	LIEB MICHAEL C	Pacific Bell
	LIEBAU F JACK ATTY	Pacific Bell
	LIFECO TRAVEL MANAGEMENT	Pacific Bell
	LIFECO TRAVEL SERVICES	Pacific Bell
	LIPSMAN WALTER J ATTY	Pacific Bell
	LOWRY STEPHEN M ATTY	Pacific Bell
	LYON DAVID N ATTY	Pacific Bell
	MAAS ROBERT H ATTY	Pacific Bell
	MABIE THOMAS ATTY	Pacific Bell
	MACK ELIZABETH ATTY	Pacific Bell
	MAIRE RICHARD ATTY	Pacific Bell
	MANNING STEVEN D	Pacific Bell
	MARDER JOHN A ATTY	Pacific Bell
	MARLIN INDUSTRIES	Pacific Bell
	MARTIN GORDON ATTY	Pacific Bell
	MAYFIELD NANCY L ATTY	Pacific Bell

FINDINGS

Year	Uses	Source
1990	MCLAUGHLIN & IRVIN ATTYS	Pacific Bell
	MCLAUGHLIN & IRVIN ATTYS	Pacific Bell
	MCLAUGHLIN & IRVIN ATTYS	Pacific Bell
	MILLER ROBERT B ATTY	Pacific Bell
	MORGAN LEWIS & BOCKIUS ATTYS	Pacific Bell
	MORRIS LANDON ATTY	Pacific Bell
	MORRIS POLICH & PURDY	Pacific Bell
	MORRIS STEPHEN ARTY	Pacific Bell
	NEELLEY ALLEN ATTY	Pacific Bell
	OLSON DEAN A ATTY	Pacific Bell
	ORR ORVILLE O JR ATTY	Pacific Bell
	PACIFIC ENTERPRISES	Pacific Bell
	PAIK NAM S ATTY	Pacific Bell
	PEEBLES JANE ATTY	Pacific Bell
	PHILIPS MARJORIE ATTY	Pacific Bell
	PIH JERRI HAI	Pacific Bell
	POLICH THEODORE P JR ATTY	Pacific Bell
	PURDY DOUGLAS C ATTY	Pacific Bell
	RAPPAPORT MARK ATTY	Pacific Bell
	RAY STEVE R	Pacific Bell
	REDFORD ROBERT D ATTY	Pacific Bell
	RICHARDSON ART W ATTY	Pacific Bell
	RIDGE DONALD L ATTY	Pacific Bell
	ROBIN JOAN DEASY MCLAUGHLIN & IRVIN ATTYS	Pacific Bell
	RODI POLLOCK PETTKER GALBRAITH & PHILLIPS A LAW CORP	Pacific Bell
	ROSE KLEIN& MARIAS ATTYS	Pacific Bell
	ROSEN DAVID A ROSE KLEIN & MARIAS ATTYS	Pacific Bell
	RUSSO ANTHONY ATTY	Pacific Bell
	RUYGROK A DOUGLAS MCLAUGHLIN & IRVIN ATTYS	Pacific Bell
	RYAN TIMOTHY F MCLAUGHLIN & IRVIN ATTYS	Pacific Bell
	ST JOHN JOHN R MCLAUGHLIN & IRVIN ATTYS	Pacific Bell
	SCALZO RALPH J MCLAUGHLIN & IRVIN ATTYS	Pacific Bell
	SCHEIFLY JOHN E ATTY	Pacific Bell
	SCHRECK RAY ATTY	Pacific Bell

FINDINGS

Year	Uses	Source
1990	SHAPIRO MARVIN N ROSE KLEIN & MARIAS ATTYS	Pacific Bell
	SHAPIRO TOM R ATTY	Pacific Bell
	BOLIN JAMIE F ATTY	Pacific Bell
	BOLIO WAYNE M MCLAUGHLIN & IROIN ATTYS	Pacific Bell
	BOTZ THOMAS ATTY	Pacific Bell
	BRAZIL ANTHONY G ATTY	Pacific Bell
	BREAD WINNER THE	Pacific Bell
	BRENNAN STEVEN W MCLAUGHLIN & IRVIN ATTYS	Pacific Bell
	BRICKNER LYNNE M O ATTY	Pacific Bell
	BROWN JEFFREY ATTY	Pacific Bell
	CALE CHARLES G ATTY	Pacific Bell
	CAUSEY PAUL R MC LAUGHLIN & IRVIN ATTYS	Pacific Bell
	CAZIER EDWARD JR ATTY	Pacific Bell
	CERUTTI LARRY ATTY	Pacific Bell
	CHANTLAND JAMES N ATTY	Pacific Bell
	CHAPMAN COLIN ATTY	Pacific Bell
	CHASE BANK INTERNATIONAL	Pacific Bell
	CHASE BANK-LOS ANGELES BRANCH CHASE NATIONAL CORPORATE SERVICES INC	Pacific Bell
	CHASE PROTECTION	Pacific Bell
	CHITTENDEN RUSSELL W	Pacific Bell
	CIASULLI ANTHONY ATTY	Pacific Bell
	COLEMAN THOMAS H ATTY	Pacific Bell
	COLLIAU T MICHAEL ATTY	Pacific Bell
	CRANE STEVEN M ATTY	Pacific Bell
	CRANSTON DAVID E ATTY	Pacific Bell
	CROSBY GALE ATTY	Pacific Bell
	CURRIE GRAEME L ATTY	Pacific Bell
	CUTRONE CYNTHIA L ATTY	Pacific Bell
	CUTTLER TIMOTHY K ATTY	Pacific Bell
	DAVIS RICHARD ATTY	Pacific Bell
	DE MARCO JOHN ATTY	Pacific Bell
	DERBY LOYD P ATTY	Pacific Bell
	DODDS DOUGLAS ATTY	Pacific Bell
	DURRETT H STEVEN ATTY	Pacific Bell
	DYE ROBERT ATTY	Pacific Bell

FINDINGS

Year	Uses	Source
1990	DYSON DEBORAH ATTY	Pacific Bell
	ELLIS WILLIAM D	Pacific Bell
	ELLSWORTH DAVID ATTY	Pacific Bell
	EMANUEL WM J ATTY	Pacific Bell
	ENGLISH STEPHEN R ATTY	Pacific Bell
	FIELDS MARK C ATTY	Pacific Bell
	FISHMAN KAREN ATTY	Pacific Bell
	FOLAN GAIL Y ATTY	Pacific Bell
	FORRY JOHN I ATTY	Pacific Bell
	FRASER ROBERT ATTY	Pacific Bell
	GOLDMAN BARRY I ROSE KLEIN & MARIAS ATTYS	Pacific Bell
	GORDON JUDITH A ATTY	Pacific Bell
	GOTTLIEB JASON A ROSE KLEIN & MARIAS ATTYS	Pacific Bell
	GROSSMAN KEITH ATTY	Pacific Bell
	GUEST JOHN F	Pacific Bell
	HALLER LINDA L ATTY	Pacific Bell
	HAMILTON DAVID J ATTY	Pacific Bell
	HARTIGAN JOHN F	Pacific Bell
	HENSLEY DAVID C ATTY	Pacific Bell
	HESS ROBERT L ATTY	Pacific Bell
	HORWITZ JOHN H ATTY	Pacific Bell
	HUMISTON CAROL ANN ATTY	Pacific Bell
	IRVIN WM B MC LAUGHLIN & IRVIN ATTYS	Pacific Bell
	JACK J MICHAEL	Pacific Bell
	JOHNSON KATHY C ATTY	Pacific Bell
	JORDAN PATRICK W MC LAUGHLIN & IRVIN ATTYS	Pacific Bell
	KAHN BETH A ATTY	Pacific Bell
	KALIARDOS CHRISTINE	Pacific Bell
	KARLIN MICHAEL J A ATTY	Pacific Bell
	KASS DENNIS B ATTY	Pacific Bell
	KATZ MARC S ATTY	Pacific Bell
	BAKALY CHARLES II ATTY	Pacific Bell
	ATTWOOD MARK R MCLAUGHLIN & IRVIN ATTYS	Pacific Bell
	ANDERSON LEIGHTON ATTY	Pacific Bell
	ALEXANDER J BERNARD ILL ATTY	Pacific Bell

FINDINGS

Year	Uses	Source
1990	BATTENFELD JOHN S	Pacific Bell
	BASIST WAYNE ATTY	Pacific Bell
	BARRON JEFFREY S ATTY	Pacific Bell
	BALAZS ANNE E	Pacific Bell
	BLOCK KEVIN P MCLAUGHLIN & IRVIN ATTYS	Pacific Bell
	OTAMURA-KESTER JUDITH ATTY	Pacific Bell
	SHREVE TERRI ATTY	Pacific Bell
	SHUBIN DOROTHY	Pacific Bell
	SHULTZ JOHN D ATTY	Pacific Bell
	SISCO ERIC ATTY	Pacific Bell
	SLADE KENNETH H	Pacific Bell
	SMALTZ DONALD ATTY	Pacific Bell
	SMILEY STANLEY R MCLAUGHLIN & IRVIN ATTYS	Pacific Bell
	SMITH FRANK H	Pacific Bell
	SPANOS THEODFORE ATTY	Pacific Bell
	SPINNER GREGORY P ATTY	Pacific Bell
	STAMOS GREGORY ROSE KLEIN & MARIAS ATTYS	Pacific Bell
	STEIN ALAN J ROSE KLEIN & MARIAS ATTYS	Pacific Bell
	STEINBERG ROBT B ROSE KLEIN & MARIAS ATTYS	Pacific Bell
	STEWART JAMES ATTY	Pacific Bell
	STEWART TITLE	Pacific Bell
	STIMSON CHARLES E ATTY	Pacific Bell
	STONE ELMER J ATTY	Pacific Bell
	SULLIVAN LESLIE MCLAUGHLIN & IRVIN ATTYS	Pacific Bell
	TABACHNICK TOBY ATTY	Pacific Bell
	TELFEIAN HENRY F MC LAUGHLIN & IRVIN ATTYS	Pacific Bell
	TREPTOW DEVELOPMENT COMPANY	Pacific Bell
	TREPTOW PROPERTY MANAGEMENT CO	Pacific Bell
	VACCHIO MICHAEL ATTY	Pacific Bell
	VISSER RANDOLPH	Pacific Bell
	VOSSMAN LAURA A ATTY	Pacific Bell
	WAGNER MEGAN ATTY	Pacific Bell
	WALSH DENNIS J MCLAUGHLIN & IRVIN ATTY	Pacific Bell

FINDINGS

Year	Uses	Source
1990	WAWRO JAMES ATTY	Pacific Bell
	WAY MICHAEL ATTY	Pacific Bell
	WEBER PATATTY	Pacific Bell
	WEINER MICHAEL ATTY	Pacific Bell
	WESTMORELAND LEROY D MCLAUGHLIN & IRVIN ATTYS	Pacific Bell
	WHITE NEIL P	Pacific Bell
	WIECZOREK NICHOLAS M ATTY	Pacific Bell
	WILSON CHRISTOPHER	Pacific Bell
	WILSON JASON H ATTY	Pacific Bell
	WOLFE ROBERT S ATTY	Pacific Bell
	WOLFRAM MICHAEL L ATTY	Pacific Bell
	WORTH PAMELA F ATTY	Pacific Bell
	WRIGHT KENNETH BATTY	Pacific Bell
	YAMADA ALAN H ATTY	Pacific Bell
	YAPKO BRIAN A ATTY	Pacific Bell
	YARMOSKI JOHN ATTY	Pacific Bell
	ZAMOST NANETTE BROWN MCLAUGHLIN & IRVIN ATTYS	Pacific Bell
	ZIDELL STEVE ATTY	Pacific Bell
	KERRIGAN THOMAS S MC LAUGHLIN & IRVIN ATTYS	Pacific Bell
	KINDRED ALAN M ATTY	Pacific Bell
	KING CHRISTOPHER	Pacific Bell
	KIRSCH PAUL ATTY	Pacific Bell
	KLEIN ALFRED M ROSE KLEIN & MARIAS ATTYS	Pacific Bell
	KLOWDEN MICHAEL L ATTY	Pacific Bell
	KOSCO KEITH J ATTY	Pacific Bell
	LEHECKA SCOTT ATTY	Pacific Bell
	LEHMAN HOWARD N ROSE KLEIN & MARIAS ATTYS	Pacific Bell
	LEVIN THEODORE D ATTY	Pacific Bell
	LEWISTON JEFFREY A ATTY	Pacific Bell
	LIBERATORE FRANK M MCLAUGHLIN & IRVIN ATTYS	Pacific Bell
	LIEB MICHAEL C	Pacific Bell
	LIEBAU F JACK ATTY	Pacific Bell
	LIFECO TRAVEL MANAGEMENT	Pacific Bell
	LIFECO TRAVEL SERVICES	Pacific Bell
	LIPSMAN WALTER J ATTY	Pacific Bell

FINDINGS

Year	Uses	Source
1990	LOWRY STEPHEN M ATTY	Pacific Bell
	LYON DAVID N ATTY	Pacific Bell
	MAAS ROBERT H ATTY	Pacific Bell
	MABIE THOMAS ATTY	Pacific Bell
	MACK ELIZABETH ATTY	Pacific Bell
	MAIRE RICHARD ATTY	Pacific Bell
	MANNING STEVEN D	Pacific Bell
	MARDER JOHN A ATTY	Pacific Bell
	MARLIN INDUSTRIES	Pacific Bell
	MARTIN GORDON ATTY	Pacific Bell
	MAYFIELD NANCY L ATTY	Pacific Bell
	MCLAUGHLIN & IRVIN ATTYS	Pacific Bell
	MCLAUGHLIN & IRVIN ATTYS	Pacific Bell
	MCLAUGHLIN & IRVIN ATTYS	Pacific Bell
	MILLER ROBERT B ATTY	Pacific Bell
	MORGAN LEWIS & BOCKIUS ATTYS	Pacific Bell
	MORRIS LANDON ATTY	Pacific Bell
	MORRIS POLICH & PURDY	Pacific Bell
	MORRIS STEPHEN ARTY	Pacific Bell
	NEELLEY ALLEN ATTY	Pacific Bell
	OLSON DEAN A ATTY	Pacific Bell
	ORR ORVILLE O JR ATTY	Pacific Bell
	PACIFIC ENTERPRISES	Pacific Bell
	PAIK NAM S ATTY	Pacific Bell
	PEEBLES JANE ATTY	Pacific Bell
	PHILIPS MARJORIE ATTY	Pacific Bell
	PIH JERRI HAI	Pacific Bell
	POLICH THEODORE P JR ATTY	Pacific Bell
	PURDY DOUGLAS C ATTY	Pacific Bell
	RAPPAPORT MARK ATTY	Pacific Bell
	RAY STEVE R	Pacific Bell
	REDFORD ROBERT D ATTY	Pacific Bell
	RICHARDSON ART W ATTY	Pacific Bell
	RIDGE DONALD L ATTY	Pacific Bell
	ROBIN JOAN DEASY MCLAUGHLIN & IRVIN ATTYS	Pacific Bell
	RODI POLLOCK PETTKER GALBRAITH & PHILLIPS A LAW CORP	Pacific Bell
	ROSE KLEIN& MARIAS ATTYS	Pacific Bell

FINDINGS

Year	Uses	Source
1990	ROSEN DAVID A ROSE KLEIN & MARIAS ATTYS	Pacific Bell
	RUSSO ANTHONY ATTY	Pacific Bell
	RUYGROK A DOUGLAS MCLAUGHLIN & IRVIN ATTYS	Pacific Bell
	RYAN TIMOTHY F MCLAUGHLIN & IRVIN ATTYS	Pacific Bell
	ST JOHN JOHN R MCLAUGHLIN & IRVIN ATTYS	Pacific Bell
	SCALZO RALPH J MCLAUGHLIN & IRVIN ATTYS	Pacific Bell
	SCHEIFLY JOHN E ATTY	Pacific Bell
	SCHRECK RAY ATTY	Pacific Bell
	SHAPIRO MARVIN N ROSE KLEIN & MARIAS ATTYS	Pacific Bell
	SHAPIRO TOM R ATTY	Pacific Bell
	BOLIN JAMIE F ATTY	Pacific Bell
	BOLIO WAYNE M MCLAUGHLIN & IROIN ATTYS	Pacific Bell
	BOTZ THOMAS ATTY	Pacific Bell
	BRAZIL ANTHONY G ATTY	Pacific Bell
	BREAD WINNER THE	Pacific Bell
	BRENNAN STEVEN W MCLAUGHLIN & IRVIN ATTYS	Pacific Bell
	BRICKNER LYNNE M O ATTY	Pacific Bell
	BROWN JEFFREY ATTY	Pacific Bell
	CALE CHARLES G ATTY	Pacific Bell
	CAUSEY PAUL R MC LAUGHLIN & IRVIN ATTYS	Pacific Bell
	CAZIER EDWARD JR ATTY	Pacific Bell
	CERUTTI LARRY ATTY	Pacific Bell
	CHANTLAND JAMES N ATTY	Pacific Bell
	CHAPMAN COLIN ATTY	Pacific Bell
	CHASE BANK INTERNATIONAL	Pacific Bell
	CHASE BANK-LOS ANGELES BRANCH CHASE NATIONAL CORPORATE SERVICES INC	Pacific Bell
	CHASE PROTECTION	Pacific Bell
	CHITTENDEN RUSSELL W	Pacific Bell
	CIASULLI ANTHONY ATTY	Pacific Bell
	COLEMAN THOMAS H ATTY	Pacific Bell
	COLLIAU T MICHAEL ATTY	Pacific Bell
	CRANE STEVEN M ATTY	Pacific Bell

FINDINGS

Year	Uses	Source
1990	CRANSTON DAVID E ATTY	Pacific Bell
	CROSBY GALE ATTY	Pacific Bell
	CURRIE GRAEME L ATTY	Pacific Bell
	CUTRONE CYNTHIA L ATTY	Pacific Bell
	CUTTLER TIMOTHY K ATTY	Pacific Bell
	DAVIS RICHARD ATTY	Pacific Bell
	DE MARCO JOHN ATTY	Pacific Bell
	DERBY LOYD P ATTY	Pacific Bell
	DODDS DOUGLAS ATTY	Pacific Bell
	DURRETT H STEVEN ATTY	Pacific Bell
	DYE ROBERT ATTY	Pacific Bell
	DYSON DEBORAH ATTY	Pacific Bell
	ELLIS WILLIAM D	Pacific Bell
	ELLSWORTH DAVID ATTY	Pacific Bell
	EMANUEL WM J ATTY	Pacific Bell
	ENGLISH STEPHEN R ATTY	Pacific Bell
	FIELDS MARK C ATTY	Pacific Bell
	FISHMAN KAREN ATTY	Pacific Bell
	FOLAN GAIL Y ATTY	Pacific Bell
	FORRY JOHN I ATTY	Pacific Bell
	FRASER ROBERT ATTY	Pacific Bell
	GOLDMAN BARRY I ROSE KLEIN & MARIAS ATTYS	Pacific Bell
	GORDON JUDITH A ATTY	Pacific Bell
	GOTTLIEB JASON A ROSE KLEIN & MARIAS ATTYS	Pacific Bell
	GROSSMAN KEITH ATTY	Pacific Bell
	GUEST JOHN F	Pacific Bell
	HALLER LINDA L ATTY	Pacific Bell
	HAMILTON DAVID J ATTY	Pacific Bell
	HARTIGAN JOHN F	Pacific Bell
	HENSLEY DAVID C ATTY	Pacific Bell
	HESS ROBERT L ATTY	Pacific Bell
	HORWITZ JOHN H ATTY	Pacific Bell
	HUMISTON CAROL ANN ATTY	Pacific Bell
	IRVIN WM B MC LAUGHLIN & IRVIN ATTYS	Pacific Bell
	JACK J MICHAEL	Pacific Bell
	JOHNSON KATHY C ATTY	Pacific Bell

Year	Uses	Source
1990	JORDAN PATRICK W MC LAUGHLIN & IRVIN ATTYS	Pacific Bell
	KAHN BETH A ATTY	Pacific Bell
	KALIARDOS CHRISTINE	Pacific Bell
	KARLIN MICHAEL J A ATTY	Pacific Bell
	KASS DENNIS B ATTY	Pacific Bell
	KATZ MARC S ATTY	Pacific Bell
1986	TREPTOW PROPERTY MANAGEMENT CO	Pacific Bell
	CHASE BANK INTERNATIONAL	Pacific Bell
	CHASE BANK INTERNATIONAL	Pacific Bell
	TREPTOW PROPERTY MANAGEMENT CO	Pacific Bell
1942	Standard Stations Inc gas stas	Los Angeles Directory Co.
	Standard Stations Inc gas stas	Los Angeles Directory Co.

802 S GRAND AVE

Year	Uses	Source
1937	Goldberg Abr clo clnr	Los Angeles Directory Co.
	Goldberg Abr clo clnr	Los Angeles Directory Co.
1933	Coonen Benj I Minnie clo clnr	Los Angeles Directory Co.
	Rosenstein Gus mens furngs	Los Angeles Directory Co.
	Coonen Benj I Minnie clo clnr	Los Angeles Directory Co.
	Rosenstein Gus mens furngs	Los Angeles Directory Co.

804 S GRAND AVE

Year	Uses	Source
1976	Grand Ave Cleaners & Tailors	Pacific Telephone
	Grand Ave Cleaners & Tailors	Pacific Telephone
1942	Pittsford Marian J photog	Los Angeles Directory Co.
	Pittsford Marian J photog	Los Angeles Directory Co.
1937	INTERNATIONAL Travel Bureau E C Albert pres mgr Steamship agts	Los Angeles Directory Co.
	INTERNATIONAL Travel Bureau E C Albert pres mgr Steamship agts	Los Angeles Directory Co.
1933	INTERNATIONAL Travel Bureau E C Albert pres J V Braga v pres	Los Angeles Directory Co.
	INTERNATIONAL Travel Bureau E C Albert pres J V Braga v pres	Los Angeles Directory Co.
1924	Nukada S rest	Los Angeles Directory Co.
	Nukada S rest	Los Angeles Directory Co.

FINDINGS

806 S GRAND AVE

Year	Uses	Source
1976	Garbis Fabrics	Pacific Telephone
	Stevens Cutlery & Grinding Service	Pacific Telephone
	Stevens Cutlery & Grinding Service	Pacific Telephone
	Garbis Fabrics	Pacific Telephone
1942	Beller Saml B tailor	Los Angeles Directory Co.
	Beller Saml B tailor	Los Angeles Directory Co.
1937	Beller Saml B Nettie tailor	Los Angeles Directory Co.
	Beller Saml B Nettie tailor	Los Angeles Directory Co.
1933	NEW Grand Chop Suey Parlor	Los Angeles Directory Co.
	NEW Grand Chop Suey Parlor	Los Angeles Directory Co.

807 S GRAND AVE

Year	Uses	Source
1929	FERGUSON David C slsmn	Los Angeles Directory Co.
	FERGUSON David C slsmn	Los Angeles Directory Co.
1924	KING Harry R r	Los Angeles Directory Co.
	KAUFMAN Wilhelmina Mrs r	Los Angeles Directory Co.
	Bewley Frank D slsmn Kuhl Warren & Co r	Los Angeles Directory Co.
	KING Harry R r	Los Angeles Directory Co.
	KAUFMAN Wilhelmina Mrs r	Los Angeles Directory Co.
	Bewley Frank D slsmn Kuhl Warren & Co r	Los Angeles Directory Co.
	Inglis Annie M Mrs h	Los Angeles Directory Co.
	Inglis Annie M Mrs h	Los Angeles Directory Co.

808 S GRAND AVE

Year	Uses	Source
1976	Instant Automation Printing Center	Pacific Telephone
	Instant Automation Printing Center	Pacific Telephone
1929	Rosenstein Gustav mens furngs	Los Angeles Directory Co.
	Rosenstein Gustav mens furngs	Los Angeles Directory Co.
1924	Schepp Emil mens furngs	Los Angeles Directory Co.
	Schepp Emil mens furngs	Los Angeles Directory Co.

809 S GRAND AVE

Year	Uses	Source
1942	Johnson A Alexc ins	Los Angeles Directory Co.
	Johnson A Alexc ins	Los Angeles Directory Co.

FINDINGS

Year	Uses	Source
1924	Ingles Sophy S maid r	Los Angeles Directory Co.
	ROSS Cath Mrs waiter h	Los Angeles Directory Co.
	ROSS Frances Mrs h	Los Angeles Directory Co.
	CRAWFORD Alfd F police r	Los Angeles Directory Co.
	Ingles Sophy S maid r	Los Angeles Directory Co.
	ROSS Cath Mrs waiter h	Los Angeles Directory Co.
	ROSS Frances Mrs h	Los Angeles Directory Co.
	CRAWFORD Alfd F police r	Los Angeles Directory Co.
	CORNELL Ted lino r	Los Angeles Directory Co.
	CORNELL Ted lino r	Los Angeles Directory Co.

810 S GRAND AVE

Year	Uses	Source
1942	Bens Auto Parks	Los Angeles Directory Co.
	Bens Auto Parks	Los Angeles Directory Co.
1937	GOODRICH Silvertown Stores tires main office	Los Angeles Directory Co.
	GOODRICH Silvertown Stores tires main office	Los Angeles Directory Co.
1933	Covey Howard M auto livery	Los Angeles Directory Co.
	Covey Howard M auto livery	Los Angeles Directory Co.
1929	HERTZ DRIV UR SELF STATIONS INC Branches	Los Angeles Directory Co.
	HERTZ DRIV UR SELF STATIONS INC Branches	Los Angeles Directory Co.
1924	CASTLE Walter H clk r	Los Angeles Directory Co.
	Shortsleeve Walter H auto storage	Los Angeles Directory Co.
	CASTLE Walter H clk r	Los Angeles Directory Co.
	Shortsleeve Walter H auto storage	Los Angeles Directory Co.

811 S GRAND AVE

Year	Uses	Source
1937	AFFILIATED Teacher Organizations Glenna A Wright Sec	Los Angeles Directory Co.
	AFFILIATED Teacher Organizations Glenna A Wright Sec	Los Angeles Directory Co.
1924	Mackie Wm P prsfdr r	Los Angeles Directory Co.
	Messner Geo r	Los Angeles Directory Co.
	Aten Ernest C bkpr r	Los Angeles Directory Co.
	Mackie Geo A printer h	Los Angeles Directory Co.
	SMITH Jas steel wkr r	Los Angeles Directory Co.

Year	Uses	Source
1924	Messner Geo r	Los Angeles Directory Co.
	Mackie Geo A printer h	Los Angeles Directory Co.
	Mackie Wm P prsfdr r	Los Angeles Directory Co.
	SMITH Ernest H h	Los Angeles Directory Co.
	SMITH Jas A h	Los Angeles Directory Co.
	Winniger Goldie C waiter r	Los Angeles Directory Co.
	SMITH Ernest H h	Los Angeles Directory Co.
	Winniger Goldie C waiter r	Los Angeles Directory Co.
	SMITH Jas A h	Los Angeles Directory Co.
	SMITH Jas steel wkr r	Los Angeles Directory Co.
	Aten Ernest C bkpr r	Los Angeles Directory Co.

814 S GRAND AVE

Year	Uses	Source
1990	DELICIOUS AMERICAN CHINESE RESTAURANT	Pacific Bell
	DELICIOUS AMERICAN CHINESE RESTAURANT	Pacific Bell
1942	Guy Gladys L	Los Angeles Directory Co.
	Guy Gladys L	Los Angeles Directory Co.
1929	CROFT Sterling Florence restr	Los Angeles Directory Co.
	CROFT Sterling Florence restr	Los Angeles Directory Co.

815 S GRAND AVE

Year	Uses	Source
1958	Lails Auto Rental	Pacific Telephone
	HAV A KAR DOWNTOWN See Greyhound Rent A Car Inc	Pacific Telephone
	Lails Auto Rental	Pacific Telephone
	HAV A KAR DOWNTOWN See Greyhound Rent A Car Inc	Pacific Telephone
1942	Lails Auto Livery Ltd R L Lail pres	Los Angeles Directory Co.
	Lails Auto Livery Ltd R L Lail pres	Los Angeles Directory Co.
1937	LAIL S AUTO LIVERY LTD R L Lall Pres M Albee Pres Perle A Lail Sec Treas	Los Angeles Directory Co.
	LAIL S AUTO LIVERY LTD R L Lall Pres M Albee Pres Perle A Lail Sec Treas	Los Angeles Directory Co.
	JOHNSON Kay Mrs restr	Los Angeles Directory Co.
	JOHNSON Kay Mrs restr	Los Angeles Directory Co.
1933	Lails Auto Livery Ltd R L Lail pres	Los Angeles Directory Co.
	Lails Auto Livery Ltd R L Lail pres	Los Angeles Directory Co.

Year	Uses	Source
1929	Pachmayr Aug M gunsmth	Los Angeles Directory Co.
	Harwell Watson K Ruby restr	Los Angeles Directory Co.
	Harwell Watson K Ruby restr	Los Angeles Directory Co.
	Pachmayr Aug M gunsmth	Los Angeles Directory Co.
1924	ADAMS Transfer & Storage Co D O Gervais Frank Landis	Los Angeles Directory Co.
	ADAMS Transfer & Storage Co D O Gervais Frank Landis	Los Angeles Directory Co.

816 S GRAND AVE

Year	Uses	Source
2013	CAFE NOA	Cole Information Services
	A 24 HOUR LOCKSMITH	Cole Information Services
	CAFE NOA	Cole Information Services
	816 SOUTH GRAND AVE HOLDINGS LLC	Cole Information Services
	A 24 HOUR LOCKSMITH	Cole Information Services
	THE BISHOP COFFEE & GOURMET	Cole Information Services
	816 SOUTH GRAND AVE HOLDINGS LLC	Cole Information Services
	THE BISHOP COFFEE & GOURMET	Cole Information Services
2006	GOURMET BISHOP	Haines Company, Inc.
	THE COFFEE	Haines Company, Inc.
	THE COFFEE	Haines Company, Inc
	GOURMET BISHOP	Haines Company, Inc
	THE COFFEE	Haines Company, Inc
	GOURMET BISHOP	Haines Company, Inc
	THE COFFEE	Haines Company, Inc.
	GOURMET BISHOP	Haines Company, Inc.
1990	WHITFIELD BRENT STUDIO	Pacific Bell
	WHITFIELD ELIZABETH	Pacific Bell
	KORNBLUM INTERNATL USA WEST	Pacific Bell
	LAIN KWANG	Pacific Bell
	MALPHETTES BENOIT STUDIO INC	Pacific Bell
	MILAN FURS	Pacific Bell
	KORNBLUM INTERNATL USA WEST	Pacific Bell
	MILAN FURS	Pacific Bell
	LAIN KWANG	Pacific Bell
	MALPHETTES BENOIT STUDIO INC	Pacific Bell
	WHITFIELD ELIZABETH	Pacific Bell

FINDINGS

Year	Uses	Source
1990	WHITFIELD BRENT STUDIO	Pacific Bell
	BEST STORAGE	Pacific Bell
	BENOIT STUDIO	Pacific Bell
	BENOIT STUDIO	Pacific Bell
	BEST STORAGE	Pacific Bell
1986	MALPHETTES BENOIT STUDIO INC	Pacific Bell
	P & S MANUFACTURING	Pacific Bell
	WHITFIELD BRENT	Pacific Bell
	BENOIT STUDIO	Pacific Bell
	BEST STORAGE	Pacific Bell
	LAIN KWANG	Pacific Bell
	LARA EXEQUIEL F	Pacific Bell
	LIMS FASHIONS	Pacific Bell
	BEST STORAGE	Pacific Bell
	LAIN KWANG	Pacific Bell
	LARA EXEQUIEL F	Pacific Bell
	LIMS FASHIONS	Pacific Bell
	MALPHETTES BENOIT STUDIO INC	Pacific Bell
	P & S MANUFACTURING	Pacific Bell
	WHITFIELD BRENT	Pacific Bell
	BENOIT STUDIO	Pacific Bell
1981	QUALITY CUTTING SERVICE	Pacific Telephone
	PRINT ETC	Pacific Telephone
	R & J PATENT DRAFTING	Pacific Telephone
	VIVA LA FRANCE MFRS	Pacific Telephone
	PETITES GAREY CLOTHING FOR THE SMALL WOMAN	Pacific Telephone
	M R PRADO PHOTO GRAPHICS	Pacific Telephone
	KOO U CHAN	Pacific Telephone
	K & D FASHIONS	Pacific Telephone
	GAREY PETITE JUNIORS INC	Pacific Telephone
	GAREY PETITES	Pacific Telephone
	ALWAYS BEST CO	Pacific Telephone
	AIRBRUSH TECHNIQUE SCHOOL & SERVICE	Pacific Telephone
	ALWAYS BEST CO	Pacific Telephone
	GAREY PETITE JUNIORS INC	Pacific Telephone
	AIRBRUSH TECHNIQUE SCHOOL & SERVICE	Pacific Telephone
	GAREY PETITES	Pacific Telephone

FINDINGS

Year	Uses	Source
1981	M R PRADO PHOTO GRAPHICS	Pacific Telephone
	K & D FASHIONS	Pacific Telephone
	KOO U CHAN	Pacific Telephone
	PETITES GAREY CLOTHING FOR THE SMALL WOMAN	Pacific Telephone
	PRINT ETC	Pacific Telephone
	QUALITY CUTTING SERVICE	Pacific Telephone
	R & J PATENT DRAFTING	Pacific Telephone
	VIVA LA FRANCE MFRS	Pacific Telephone
1976	GARBIS OF CALIF knittd sportswr	Pacific Telephone
	H & R Block	Pacific Telephone
	GARBIS OF CALIF knittd sportswr	Pacific Telephone
	H & R Block	Pacific Telephone
1942	Brainerds Garage F L and Daisy A Brainerd	Los Angeles Directory Co.
	Brainerds Garage F L and Daisy A Brainerd	Los Angeles Directory Co.
1937	Brainerd Fred L Daisy A garage	Los Angeles Directory Co.
	Brainerd Fred L Daisy A garage	Los Angeles Directory Co.
1933	Brainerd Fred L Daisy garage	Los Angeles Directory Co.
	Brainerd Fred L Daisy garage	Los Angeles Directory Co.
1929	Hearns Garage F S Selby mgr	Los Angeles Directory Co.
	Covey Auto Rental J C Norman mgr	Los Angeles Directory Co.
	Eddys Fireproof Garage Walter H Hearn	Los Angeles Directory Co.
	Hearn Walter R Mabel auto park	Los Angeles Directory Co.
	Hearn Walter R Mabel auto park	Los Angeles Directory Co.
	Hearns Garage F S Selby mgr	Los Angeles Directory Co.
	Eddys Fireproof Garage Walter H Hearn	Los Angeles Directory Co.
	Covey Auto Rental J C Norman mgr	Los Angeles Directory Co.
1924	TAYLOR Mau ice L bootblk	Los Angeles Directory Co.
	FISHER Sabine hairdrsr r	Los Angeles Directory Co.
	FISCHER Selina hairdrsr r	Los Angeles Directory Co.
	HOUSMAN Wm flrmn r	Los Angeles Directory Co.
	Litman Chas cigars h	Los Angeles Directory Co.
	TAYLOR Mau ice L bootblk	Los Angeles Directory Co.
	Litman Chas cigars h	Los Angeles Directory Co.
	HOUSMAN Wm flrmn r	Los Angeles Directory Co.
	FISHER Sabine hairdrsr r	Los Angeles Directory Co.
	FISCHER Selina hairdrsr r	Los Angeles Directory Co.

FINDINGS

817 S GRAND AVE

Year	Uses	Source
1958	Masley Jos	Pacific Telephone
	Masley Jos	Pacific Telephone
1942	Ying Hing Indy	Los Angeles Directory Co.
	Ying Hing Indy	Los Angeles Directory Co.
1937	Paxton Earl porter Carl Webster	Los Angeles Directory Co.
	Hing Ying hd Indy	Los Angeles Directory Co.
	Paxton Earl porter Carl Webster	Los Angeles Directory Co.
	Hing Ying hd Indy	Los Angeles Directory Co.
1929	Polley Frank M real est r	Los Angeles Directory Co.
	Polley Frank M real est r	Los Angeles Directory Co.
1924	Soon Lee Indy	Los Angeles Directory Co.
	Soon Lee Indy	Los Angeles Directory Co.

818 S GRAND AVE

Year	Uses	Source
2013	816 SOUTH GRAND AVE HOLDINGS LLC	Cole Information Services
	INDUSTRIAL COLOR	Cole Information Services
	816 SOUTH GRAND AVE HOLDINGS LLC	Cole Information Services
	INDUSTRIAL COLOR	Cole Information Services
2008	TESSS WORLD	Cole Information Services
	INDUSTRIAL COLOR	Cole Information Services
	SNAK WORLD INC	Cole Information Services
	TESSS WORLD	Cole Information Services
	CONDOSOURCE	Cole Information Services
	SNAK WORLD INC	Cole Information Services
	FERD DESIGN & ANIMATION	Cole Information Services
	CONDOSOURCE	Cole Information Services
	FERD DESIGN & ANIMATION	Cole Information Services
	INDUSTRIAL COLOR	Cole Information Services
2006	YOUNG Lyons	Haines Company, Inc
	NIARCHOS Stavros	Haines Company, Inc.
	WASHINGTON Ron	Haines Company, Inc.
	OKHee Y	Haines Company, Inc.
	YOUNG Lynne	Haines Company, Inc.
	WASHINGTOH Ron	Haines Company, Inc
	APARTMENTS	Haines Company, Inc

FINDINGS

Year	Uses	Source
2006	KLINGELE Katherina	Haines Company, Inc
	INDSTRL COLOR	Haines Company, Inc
	LAM Brian	Haines Company, Inc
	LEWIS Susan	Haines Company, Inc
	CAODINAL Jack	Haines Company, Inc
	CONDOSOURCE	Haines Company, Inc
	ESTRIN Jonathan	Haines Company, Inc
	NIARCHOS Stavos OKHee Y	Haines Company, Inc
	CARDINAL Jack	Haines Company, Inc.
	APARTMENTS	Haines Company, Inc.
	CONDOSOURCE	Haines Company, Inc.
	CONDOSOURCE	Haines Company, Inc
	ESTRIN Jonathan	Haines Company, Inc.
	INDSTRL COLOR	Haines Company, Inc.
	INDSTRL COLOR	Haines Company, Inc
	KLINGELE Kathedne	Haines Company, Inc.
	KLINGELE Katherina	Haines Company, Inc
	LAM Brian	Haines Company, Inc
	LAM Brian	Haines Company, Inc.
	LEWIS Susan	Haines Company, Inc
	LEWIS Susan	Haines Company, Inc.
	NIARCHOS Stavos OKHee Y	Haines Company, Inc
	ESTRIN Jonathan	Haines Company, Inc
	WASHINGTOH Ron	Haines Company, Inc
	YOUNG Lynne	Haines Company, Inc.
	WASHINGTON Ron	Haines Company, Inc.
	OKHee Y	Haines Company, Inc.
	NIARCHOS Stavros	Haines Company, Inc.
	YOUNG Lyons	Haines Company, Inc
	APARTMENTS	Haines Company, Inc.
	CARDINAL Jack	Haines Company, Inc.
	CONDOSOURCE	Haines Company, Inc.
	ESTRIN Jonathan	Haines Company, Inc.
	INDSTRL COLOR	Haines Company, Inc.
	KLINGELE Kathedne	Haines Company, Inc.
	LAM Brian	Haines Company, Inc.
	LEWIS Susan	Haines Company, Inc.
	CAODINAL Jack	Haines Company, Inc

FINDINGS

Year	Uses	Source
2006	APARTMENTS	Haines Company, Inc
1990	FRESH CLEANERS	Pacific Bell
	FRESH CLEANERS	Pacific Bell
1924	FISHER Tony clk r	Los Angeles Directory Co.
	FISHER Tony clk r	Los Angeles Directory Co.

819 S GRAND AVE

Year	Uses	Source
1942	Walts Auto Parks	Los Angeles Directory Co.
	Walts Auto Parks	Los Angeles Directory Co.
1937	SMITH Roy M cigars	Los Angeles Directory Co.
	BRIGGS Walter M auto park	Los Angeles Directory Co.
	SMITH Roy M cigars	Los Angeles Directory Co.
	BRIGGS Walter M auto park	Los Angeles Directory Co.
1929	Grand Avenue Auto Park E B Nasabal Peter Gastello	Los Angeles Directory Co.
	Grand Avenue Auto Park E B Nasabal Peter Gastello	Los Angeles Directory Co.
1924	CLAPP Frank A auto park	Los Angeles Directory Co.
	CLAPP Frank A auto park	Los Angeles Directory Co.

820 S GRAND AVE

Year	Uses	Source
1924	CLARK Holmes prsmn r	Los Angeles Directory Co.
	CLARK Holmes prsmn r	Los Angeles Directory Co.
	DONOVAN J F plmbr r	Los Angeles Directory Co.
	Paulus Apartments	Los Angeles Directory Co.
	OLSON Edwd tailor h	Los Angeles Directory Co.
	Glines Jas M painter r	Los Angeles Directory Co.
	DONOVAN J F plmbr r	Los Angeles Directory Co.
	Paulus Apartments	Los Angeles Directory Co.
	OLSON Edwd tailor h	Los Angeles Directory Co.
	Glines Jas M painter r	Los Angeles Directory Co.

821 S GRAND AVE

Year	Uses	Source
1942	CHASE Dorothy sub stan	Los Angeles Directory Co.
	CHASE Dorothy sub stan	Los Angeles Directory Co.
1924	Branning Jas M rest	Los Angeles Directory Co.
	CHRISTY H G clk r	Los Angeles Directory Co.

FINDINGS

Year	Uses	Source
1924	Branning Jas M rest	Los Angeles Directory Co.
	CHRISTY H G clk r	Los Angeles Directory Co.

822 S GRAND AVE

Year	Uses	Source
1942	Renshaw Walter artificial limbs	Los Angeles Directory Co.
	Renshaw Walter artificial limbs	Los Angeles Directory Co.
1929	Hetley Thos E barber	Los Angeles Directory Co.
	Hetley Thos E barber	Los Angeles Directory Co.
1924	FARLEY Jas barber	Los Angeles Directory Co.
	FARLEY Jas barber	Los Angeles Directory Co.

823 S GRAND AVE

Year	Uses	Source
1942	Brenton Glenn W drftsmn U S Eng	Los Angeles Directory Co.
	Brenton Glenn W drftsmn U S Eng	Los Angeles Directory Co.
1924	Dumbleton J H tailor	Los Angeles Directory Co.
	GREEN Jacob tailor	Los Angeles Directory Co.
	Skanks Jas H baber	Los Angeles Directory Co.
	Dumbleton J H tailor	Los Angeles Directory Co.
	GREEN Jacob tailor	Los Angeles Directory Co.
	Skanks Jas H baber	Los Angeles Directory Co.

824 S GRAND AVE

Year	Uses	Source
1942	Erickson Aron tailor	Los Angeles Directory Co.
	Erickson Aron tailor	Los Angeles Directory Co.
1937	ERICKSON Aron Karen clo clnr	Los Angeles Directory Co.
	ERICKSON Aron Karen clo clnr	Los Angeles Directory Co.
1933	Erickson Aron Karen clo clnr	Los Angeles Directory Co.
	Erickson Aron Karen clo clnr	Los Angeles Directory Co.
1924	SMITH PIANO CO E E Smith Pres Amolia Seibert V Pres Madora B Smith Sec Treas	Los Angeles Directory Co.
	SMITH PIANO CO E E Smith Pres Amolia Seibert V Pres Madora B Smith Sec Treas	Los Angeles Directory Co.

825 S GRAND AVE

Year	Uses	Source
1942	GOLDEN Grace waiter	Los Angeles Directory Co.
	GOLDEN Grace waiter	Los Angeles Directory Co.
1937	Sturgulis Jacob cook	Los Angeles Directory Co.

Year	Uses	Source
1937	Sturgulis Jacob cook	Los Angeles Directory Co.
1929	LEE Yuen Indy	Los Angeles Directory Co.
	WALTER Saml Bertlha clo clnr	Los Angeles Directory Co.
	WALTER Saml Bertlha clo clnr	Los Angeles Directory Co.
	LEE Yuen Indy	Los Angeles Directory Co.
1924	Kenneth Hotel	Los Angeles Directory Co.
	WALTER Saml tailor	Los Angeles Directory Co.
	WALTER Saml tailor	Los Angeles Directory Co.
	Kenneth Hotel	Los Angeles Directory Co.

827 S GRAND AVE

Year	Uses	Source
1933	Furche Wm A auto park	Los Angeles Directory Co.
	Furche Wm A auto park	Los Angeles Directory Co.
1924	Brookshire Ray r	Los Angeles Directory Co.
	LEWIS Rockliffe J locksmth	Los Angeles Directory Co.
	WARD H L r	Los Angeles Directory Co.
	BALDWIN T A r	Los Angeles Directory Co.
	LEWIS Rockliffe J locksmth	Los Angeles Directory Co.
	WARD H L r	Los Angeles Directory Co.
	Cearus John r	Los Angeles Directory Co.
	Cearus John r	Los Angeles Directory Co.
	BALDWIN T A r	Los Angeles Directory Co.
	Brookshire Ray r	Los Angeles Directory Co.

S HOPE

746 S HOPE

Year	Uses	Source
1990	AUTO CENTER GARAGE	Pacific Bell
	CHARTER AUTO PARKS	Pacific Bell
	AUTO CENTER GARAGE	Pacific Bell
	CHARTER AUTO PARKS	Pacific Bell
1986	CHARTER AUTO PARKS GENERAL OFFICE	Pacific Bell
	AUTO CENTER GARAGE	Pacific Bell
	CHARTER AUTO PARKS GENERAL OFFICE	Pacific Bell
	AUTO CENTER GARAGE	Pacific Bell

FINDINGS

Year	Uses	Source
1981	CHARTER AUTO PARKS GENERAL OFFICE	Pacific Telephone
	AUTO CENTER GARAGE	Pacific Telephone
	CHARTER AUTO PARKS GENERAL OFFICE	Pacific Telephone
	AUTO CENTER GARAGE	Pacific Telephone
1971	Johns Auto Wrecking	Pacific Telephone
	Auto Center Garage	Pacific Telephone
	Johns Auto Wrecking	Pacific Telephone
	Auto Center Garage	Pacific Telephone
1967	Auto Center Garage	Pacific Telephone
	Auto Center Garage	Pacific Telephone
1962	Hill Parking System Inc	Pacific Telephone
	Auto Centre Garage	Pacific Telephone
	Hill Parking System Inc	Pacific Telephone
	Auto Centre Garage	Pacific Telephone
1942	Auto Centre Auto Grke blvd Geo W Chester mgr	Los Angeles Directory Co.
	Auto Centre Auto Grke blvd Geo W Chester mgr	Los Angeles Directory Co.
1937	Auto Centre Garage Frank Holden mgr	Los Angeles Directory Co.
	Auto Centre Garage Frank Holden mgr	Los Angeles Directory Co.
1933	Moller Gaylord slsmn L A Examiner	Los Angeles Directory Co.
	HOFFMAN H E Co Hallock Hoffman garage	Los Angeles Directory Co.
	HOFFMAN H E Co Hallock Hoffman garage	Los Angeles Directory Co.
	Moller Gaylord slsmn L A Examiner	Los Angeles Directory Co.
1929	Lail Robt L Pearl auto livery	Los Angeles Directory Co.
	Auto Centre Garage A H Klein mgr	Los Angeles Directory Co.
	Lail Robt L Pearl auto livery	Los Angeles Directory Co.
	Auto Centre Garage A H Klein mgr	Los Angeles Directory Co.

800 S HOPE

Year	Uses	Source
1990	KASTLE MORRIS ATTY	Pacific Bell
	HARRIS ROBERT T ATTY	Pacific Bell
	FEDERATED DEPARTMENT STORES INC WESTERN REGIONAL COUNSEL	Pacific Bell
	DANNER MICHAEL J ATTY	Pacific Bell
	CAPLAN MORTON ATTY	Pacific Bell

FINDINGS

Year	Uses	Source
1990	CAPLAN DANNER & BISHOP	Pacific Bell
	BULLOCK S DEPARTMENT STORES	Pacific Bell
	BULLOCK S TRAVEL BUREAU TORRANCE	Pacific Bell
	BRITISH RAIL SEE BRITRAIL TRAVEL INTERNATL	Pacific Bell
	BRITRAIL TRAVEL INTERNATL	Pacific Bell
	SINGER TRAYNOR & CO	Pacific Bell
	SINGER TRAYNOR & CO	Pacific Bell
	TIFFANY INFORMATION SYSTEMS	Pacific Bell
	TRAYNOR PAUL CPA	Pacific Bell
	WORLDVIEW TRAVEL INC	Pacific Bell
	BRITISH RAIL SEE BRITRAIL TRAVEL INTERNATL	Pacific Bell
	BRITRAIL TRAVEL INTERNATL	Pacific Bell
	BULLOCK S DEPARTMENT STORES	Pacific Bell
	BULLOCK S TRAVEL BUREAU TORRANCE	Pacific Bell
	CAPLAN DANNER & BISHOP	Pacific Bell
	CAPLAN MORTON ATTY	Pacific Bell
	DANNER MICHAEL J ATTY	Pacific Bell
	FEDERATED DEPARTMENT STORES INC WESTERN REGIONAL COUNSEL	Pacific Bell
	HARRIS ROBERT T ATTY	Pacific Bell
	KASTLE MORRIS ATTY	Pacific Bell
	KASTLE SAMSON & SAMSON ATTYS	Pacific Bell
	MITCHELL JAMES R TRAVL AGT	Pacific Bell
	SAMSON EUGENE L ATTY	Pacific Bell
	SAMSON MARC L ATTY	Pacific Bell
	SINGER TED CPA	Pacific Bell
	MITCHELL JAMES R TRAVL AGT	Pacific Bell
	KASTLE SAMSON & SAMSON ATTYS	Pacific Bell
	SAMSON MARC L ATTY	Pacific Bell
	SAMSON EUGENE L ATTY	Pacific Bell
	TIFFANY INFORMATION SYSTEMS	Pacific Bell
	SINGER TRAYNOR & CO	Pacific Bell
	SINGER TRAYNOR & CO	Pacific Bell
	SINGER TED CPA	Pacific Bell
	WORLDVIEW TRAVEL INC	Pacific Bell
	TRAYNOR PAUL CPA	Pacific Bell

Year	Uses	Source
1986	BULLOCK S TRAVEL BUREAU	Pacific Bell
	HARRIS ROBERT T ATTY	Pacific Bell
	DANNER MICHAEL J ATTY	Pacific Bell
	CAPLAN MORTON ATTY	Pacific Bell
	BRITRAIL TRAVEL INTEMATD	Pacific Bell
	BULLOCK S CORPORATE HEADQUARTERS	Pacific Bell
	TIFFANY INFORMATION SYSTEMS	Pacific Bell
	T P SINGER & CO	Pacific Bell
	SAMSON EUGENE L ATTY	Pacific Bell
	SAMSON MARC L ATTY	Pacific Bell
	KASTLE SAMSON & SAMSON ATTYS	Pacific Bell
	MITCHELL JAMES R TRAVL AGT	Pacific Bell
	MORTON L CAPLAN & ASSOC	Pacific Bell
	KASTLE MORRIS ATTY	Pacific Bell
	HARRIS ROBERT T ATTY	Pacific Bell
	BULLOCK S CORPORATE HEADQUARTERS	Pacific Bell
	BRITRAIL TRAVEL INTEMATD	Pacific Bell
	CAPLAN MORTON ATTY	Pacific Bell
	DANNER MICHAEL J ATTY	Pacific Bell
	SAMSON EUGENE L ATTY	Pacific Bell
	SAMSON MARC L ATTY	Pacific Bell
	T P SINGER & CO	Pacific Bell
	BULLOCK S TRAVEL BUREAU	Pacific Bell
	TIFFANY INFORMATION SYSTEMS	Pacific Bell
	MORTON L CAPLAN & ASSOC	Pacific Bell
	MITCHELL JAMES R TRAVL AGT	Pacific Bell
	KASTLE SAMSON & SAMSON ATTYS	Pacific Bell
	KASTLE MORRIS ATTY	Pacific Bell
1985	BULLOCK S TRAVEL BUREAU	Pacific Bell
	BULLOCK S DEPARTMENT STORES	Pacific Bell
	BULLOCK S TRAVEL BUREAU	Pacific Bell
	BULLOCK S DEPARTMENT STORES	Pacific Bell
1981	CONSTRUCTION THE SIMPSON DIV	Pacific Telephone
	CONSTRUCTION THE SIMPSON DIV	Pacific Telephone

813 S HOPE

Year	Uses	Source
1981	ARCHBISHOP ROMERO RELIEF FUND	Pacific Telephone

FINDINGS

Year	Uses	Source
1981	L A FIRT U M C	Pacific Telephone
	INTERFAITH HUNGER COALITION	Pacific Telephone
	FIRST UNITED METHODIST CHURCH OF L A	Pacific Telephone
	CHINESE HOPE BAPTIST CHURCH	Pacific Telephone
	DOWNTOWN SERVICE BUREAU-UNITED METHODIST CHURCH	Pacific Telephone
	CENTRAL AMERICA MEDIA NETWORK	Pacific Telephone
	C I S P E S	Pacific Telephone
	SOUTHERN CALIF COUNCIL OF CHURCHES	Pacific Telephone
	PROGRAM OF RETIRED CITIZTENS NUTRITION PROJECT-CCDS	Pacific Telephone
	SOUTHERN CALIF COUNSEL OF CHURCHES HUNGER ORGANIZING TEAM	Pacific Telephone
	UNITED METHODIST CHURCHES PACIFIC AND SOUTHWEST ANNUAL CONFERENCE	Pacific Telephone
	SOUTHLAND FARMERS MKT THE	Pacific Telephone
	SOUTHERN CALIF INTERFAITH HUNGER COALITION	Pacific Telephone
	INTERFAITH HUNGER COALITION	Pacific Telephone
	PROGRAM OF RETIRED CITIZTENS NUTRITION PROJECT-CCDS	Pacific Telephone
	L A FIRT U M C	Pacific Telephone
	SOUTHERN CALIF COUNSEL OF CHURCHES HUNGER ORGANIZING TEAM	Pacific Telephone
	SOUTHERN CALIF COUNCIL OF CHURCHES	Pacific Telephone
	UNITED METHODIST CHURCHES PACIFIC AND SOUTHWEST ANNUAL CONFERENCE	Pacific Telephone
	SOUTHLAND FARMERS MKT THE	Pacific Telephone
	SOUTHERN CALIF INTERFAITH HUNGER COALITION	Pacific Telephone
	FIRST UNITED METHODIST CHURCH OF L A	Pacific Telephone
	DOWNTOWN SERVICE BUREAU-UNITED METHODIST CHURCH	Pacific Telephone
	CHINESE HOPE BAPTIST CHURCH	Pacific Telephone
	CENTRAL AMERICA MEDIA NETWORK	Pacific Telephone
	C I S P E S	Pacific Telephone
	ARCHBISHOP ROMERO RELIEF FUND	Pacific Telephone

FINDINGS

Year	Uses	Source
1971	First United Methodist Church Of L A	Pacific Telephone
	Main Ofc	Pacific Telephone
	Program Of Retired Citizens	Pacific Telephone
	UNITED METHODIST CHURCHES SO CALIF ARIZONA ANNUAL CONFERENCE	Pacific Telephone
	FIRST UNITED METHODIST CHURCH OF LA	Pacific Telephone
	DOWNTOWN SERVICE BUREAU UNITED METHODIST CHURCH	Pacific Telephone
	First United Methodist Church Of L A	Pacific Telephone
	DOWNTOWN SERVICE BUREAU UNITED METHODIST CHURCH	Pacific Telephone
	FIRST UNITED METHODIST CHURCH OF LA	Pacific Telephone
	Main Ofc	Pacific Telephone
	Program Of Retired Citizens	Pacific Telephone
	UNITED METHODIST CHURCHES SO CALIF ARIZONA ANNUAL CONFERENCE	Pacific Telephone
1967	Main Ofc	Pacific Telephone
	FIRST METHODIST CHURCH OF L A Main Ofc	Pacific Telephone
	METHODIST CHURCHES DOWNTOWN SERV BUREAU	Pacific Telephone
	METHODIST CHURCHES DOWNTOWN SERV BUREAU	Pacific Telephone
	Main Ofc	Pacific Telephone
	FIRST METHODIST CHURCH OF L A Main Ofc	Pacific Telephone
1962	FIRST METHODIST CHURCH OF LA Main Ofc	Pacific Telephone
	FIRST METHODIST CHURCH OF LA Main Ofc	Pacific Telephone
	Main Ofc	Pacific Telephone
	Main Ofc	Pacific Telephone
1942	TIPPETT DONALD H REV Ruth U Pastor First Methodist Church	Los Angeles Directory Co.
	FIRST METHODIST CHURCH Rev Donald H Tippett Pastor	Los Angeles Directory Co.
	TIPPETT DONALD H REV Ruth U Pastor First Methodist Church	Los Angeles Directory Co.
	FIRST METHODIST CHURCH Rev Donald H Tippett Pastor	Los Angeles Directory Co.
1937	OLSEN Richd asst eng First M E Ch	Los Angeles Directory Co.

Year	Uses	Source
1937	OLSEN Richd asst eng First M E Ch	Los Angeles Directory Co.
1933	OLSEN Richd asst eng First M E Ch	Los Angeles Directory Co.
	FIRST METHODIST EPISCOPAL CHURCH Rev Roy L Smith Pastor	Los Angeles Directory Co.
	OLSEN Richd asst eng First M E Ch	Los Angeles Directory Co.
	FIRST METHODIST EPISCOPAL CHURCH Rev Roy L Smith Pastor	Los Angeles Directory Co.
1924	ROSS Bertha M Mrs matron h	Los Angeles Directory Co.
	ROOT Forrest janitor r	Los Angeles Directory Co.
	ROSS Bertha M Mrs matron h	Los Angeles Directory Co.
	ROOT Forrest janitor r	Los Angeles Directory Co.

826 S HOPE

Year	Uses	Source
1981	VANDERBILT HOTEL	Pacific Telephone
	VANDERBILT HOTEL	Pacific Telephone
1971	Schaeffer Manola L	Pacific Telephone
	Vanderbilt Hotel	Pacific Telephone
	Schaeffer Manola L	Pacific Telephone
	Vanderbilt Hotel	Pacific Telephone
1967	Gillis Leo S	Pacific Telephone
	Vanderbilt Hotel	Pacific Telephone
	Gillis Leo S	Pacific Telephone
	Vanderbilt Hotel	Pacific Telephone
1942	Norwood Dorothy	Los Angeles Directory Co.
	ODonnell Geo A barber	Los Angeles Directory Co.
	PERKINS Michl	Los Angeles Directory Co.
	PETERSEN Geo	Los Angeles Directory Co.
	Porter John	Los Angeles Directory Co.
	ROBINSON Cecile	Los Angeles Directory Co.
	Somes Omar R	Los Angeles Directory Co.
	Stamm Herman C	Los Angeles Directory Co.
	LAWRENCE Jos	Los Angeles Directory Co.
	LAWRENCE Bertha Mrs	Los Angeles Directory Co.
	Mallash Edw	Los Angeles Directory Co.
	Manus Frank	Los Angeles Directory Co.
	Maretsky Saml	Los Angeles Directory Co.
	Margulies Dave	Los Angeles Directory Co.
	Markel Dave	Los Angeles Directory Co.
	NORTHRUP Anna Mrs	Los Angeles Directory Co.

FINDINGS

Year	Uses	Source
1942	DICK Frank Mrs	Los Angeles Directory Co.
	EVANS Jack	Los Angeles Directory Co.
	Fond Moe	Los Angeles Directory Co.
	Freedlander Murray	Los Angeles Directory Co.
	Friedlander Murray waiter	Los Angeles Directory Co.
	Jamian John	Los Angeles Directory Co.
	KIRKPATRICK Sidney	Los Angeles Directory Co.
	Korber Roy delmn	Los Angeles Directory Co.
	Westwood Fern Mrs	Los Angeles Directory Co.
	Vanderbilt Hotel	Los Angeles Directory Co.
	Tribus Jules J agt Federal Life Ins Co	Los Angeles Directory Co.
	Tenner Leon S watch crystal ctr	Los Angeles Directory Co.
	Traub Jos Mattie	Los Angeles Directory Co.
	WILSON Pauline	Los Angeles Directory Co.
	ZELLER E W	Los Angeles Directory Co.
	WHITE Edw W	Los Angeles Directory Co.
	WILSON Oscar	Los Angeles Directory Co.
	Tassano Benj	Los Angeles Directory Co.
	Tassano Harvey	Los Angeles Directory Co.
	Tavender Fred E clk	Los Angeles Directory Co.
	Tavender Norman	Los Angeles Directory Co.
	Tassano Benj	Los Angeles Directory Co.
	Tavender Norman	Los Angeles Directory Co.
	Tassano Harvey	Los Angeles Directory Co.
	Tavender Fred E clk	Los Angeles Directory Co.
	Tavender Robt	Los Angeles Directory Co.
	Tener Leo	Los Angeles Directory Co.
	Tavender Robt	Los Angeles Directory Co.
	Tener Leo	Los Angeles Directory Co.
	Tenner Leon S watch crystal ctr	Los Angeles Directory Co.
	Traub Jos Mattie	Los Angeles Directory Co.
	Tribus Jules J agt Federal Life Ins Co	Los Angeles Directory Co.
	Adcock Dean	Los Angeles Directory Co.
	Vanderbilt Hotel	Los Angeles Directory Co.
	Adcock Helen Mrs restr	Los Angeles Directory Co.
	Westwood Fern Mrs	Los Angeles Directory Co.
	ALLEN Jessie Mrs	Los Angeles Directory Co.
	WHITE Edw W	Los Angeles Directory Co.

FINDINGS

Year	Uses	Source
1942	BALLARD Jack Dorothy	Los Angeles Directory Co.
	WILSON Oscar	Los Angeles Directory Co.
	Barbaric Joe	Los Angeles Directory Co.
	WILSON Pauline	Los Angeles Directory Co.
	Bloemker Clarence J elev opr	Los Angeles Directory Co.
	ZELLER E W	Los Angeles Directory Co.
	Brady Harry	Los Angeles Directory Co.
	Braslaw Abr B jwlr	Los Angeles Directory Co.
	Bresleu Abe	Los Angeles Directory Co.
	Brumbaugh Leo	Los Angeles Directory Co.
	CAMPBELL Andw waiter	Los Angeles Directory Co.
	CASSELMAN Warren	Los Angeles Directory Co.
	CONWAY Evelyn Mrs	Los Angeles Directory Co.
	Daucet Peter	Los Angeles Directory Co.
	De Meyer Steph	Los Angeles Directory Co.
	Frudkin Roy	Los Angeles Directory Co.
	Adcock Dean	Los Angeles Directory Co.
	Greener Harry	Los Angeles Directory Co.
	Adcock Helen Mrs restr	Los Angeles Directory Co.
	HAAS Wm F	Los Angeles Directory Co.
	ALLEN Jessie Mrs	Los Angeles Directory Co.
	BALLARD Jack Dorothy	Los Angeles Directory Co.
	HARPER	Los Angeles Directory Co.
	Barbaric Joe	Los Angeles Directory Co.
	HARRIS Doyle	Los Angeles Directory Co.
	Bloemker Clarence J elev opr	Los Angeles Directory Co.
	Hendler Morris	Los Angeles Directory Co.
	Brady Harry	Los Angeles Directory Co.
	Herrick Loren	Los Angeles Directory Co.
	Braslaw Abr B jwlr	Los Angeles Directory Co.
	Herrick Louise Mrs	Los Angeles Directory Co.
	Bresleu Abe	Los Angeles Directory Co.
	Hubbell Edw	Los Angeles Directory Co.
	Brumbaugh Leo	Los Angeles Directory Co.
	HUNTER John	Los Angeles Directory Co.
	CAMPBELL Andw waiter	Los Angeles Directory Co.
	Jamian Jack delmn	Los Angeles Directory Co.
	CASSELMAN Warren	Los Angeles Directory Co.

FINDINGS

Year	Uses	Source
1942	Jamian John	Los Angeles Directory Co.
	CONWAY Evelyn Mrs	Los Angeles Directory Co.
	KIRKPATRICK Sidney	Los Angeles Directory Co.
	Daucet Peter	Los Angeles Directory Co.
	Korber Roy delmn	Los Angeles Directory Co.
	De Meyer Steph	Los Angeles Directory Co.
	LAWRENCE Bertha Mrs	Los Angeles Directory Co.
	DICK Frank Mrs	Los Angeles Directory Co.
	LAWRENCE Jos	Los Angeles Directory Co.
	EVANS Jack	Los Angeles Directory Co.
	Mallash Edw	Los Angeles Directory Co.
	Fond Moe	Los Angeles Directory Co.
	Manus Frank	Los Angeles Directory Co.
	Freedlander Murray	Los Angeles Directory Co.
	Maretsky Saml	Los Angeles Directory Co.
	Friedlander Murray waiter	Los Angeles Directory Co.
	Margulies Dave	Los Angeles Directory Co.
	Frudkin Roy	Los Angeles Directory Co.
	Markel Dave	Los Angeles Directory Co.
	Greener Harry	Los Angeles Directory Co.
	NORTHRUP Anna Mrs	Los Angeles Directory Co.
	HAAS Wm F	Los Angeles Directory Co.
	Norwood Dorothy	Los Angeles Directory Co.
	HARPER	Los Angeles Directory Co.
	ODonnell Geo A barber	Los Angeles Directory Co.
	HARRIS Doyle	Los Angeles Directory Co.
	PERKINS Michl	Los Angeles Directory Co.
	Hendler Morris	Los Angeles Directory Co.
	PETERSEN Geo	Los Angeles Directory Co.
	Herrick Loren	Los Angeles Directory Co.
	Porter John	Los Angeles Directory Co.
	Herrick Louise Mrs	Los Angeles Directory Co.
	ROBINSON Cecile	Los Angeles Directory Co.
	Hubbell Edw	Los Angeles Directory Co.
	Somes Omar R	Los Angeles Directory Co.
	HUNTER John	Los Angeles Directory Co.
	Stamm Herman C	Los Angeles Directory Co.
	Jamian Jack delmn	Los Angeles Directory Co.

FINDINGS

Year	Uses	Source
1937	SHAW Geo L bartndr	Los Angeles Directory Co.
	Pomije T F porter	Los Angeles Directory Co.
	ODonnell Geo A barber	Los Angeles Directory Co.
	NEPTUNE Robt G pntr	Los Angeles Directory Co.
	LEAMAN John A cook	Los Angeles Directory Co.
	LARSON Ivar F slsmn May Co	Los Angeles Directory Co.
	KLEIN Fred L slswn Bullocks	Los Angeles Directory Co.
	EDMUNDS Walter E Louise M dental techn	Los Angeles Directory Co.
	De Meyer Steph pkr	Los Angeles Directory Co.
	WELCH John I waiter	Los Angeles Directory Co.
	WALTERS Florence Mrs mgr Vanderbilt Hotel	Los Angeles Directory Co.
	WALTERS Bruno Florence	Los Angeles Directory Co.
	Walker Lee H cook	Los Angeles Directory Co.
	Vanderbilt Hotel	Los Angeles Directory Co.
	SHAW Geo L bartndr	Los Angeles Directory Co.
	Pomije T F porter	Los Angeles Directory Co.
	ODonnell Geo A barber	Los Angeles Directory Co.
	LEAMAN John A cook	Los Angeles Directory Co.
	NEPTUNE Robt G pntr	Los Angeles Directory Co.
	De Meyer Steph pkr	Los Angeles Directory Co.
	EDMUNDS Walter E Louise M dental techn	Los Angeles Directory Co.
	KLEIN Fred L slswn Bullocks	Los Angeles Directory Co.
	LARSON Ivar F slsmn May Co	Los Angeles Directory Co.
	WELCH John I waiter	Los Angeles Directory Co.
	WALTERS Florence Mrs mgr Vanderbilt Hotel	Los Angeles Directory Co.
	WALTERS Bruno Florence	Los Angeles Directory Co.
	Walker Lee H cook	Los Angeles Directory Co.
	Vanderbilt Hotel	Los Angeles Directory Co.
	ALBERT Saml slsmn May Co	Los Angeles Directory Co.
	BYER Shepard auto park atdt	Los Angeles Directory Co.
	ALBERT Saml slsmn May Co	Los Angeles Directory Co.
	BYER Shepard auto park atdt	Los Angeles Directory Co.
1933	Weigl Wm porter	Los Angeles Directory Co.
	Winslade Alf waiter	Los Angeles Directory Co.
	WOOD Willard acct	Los Angeles Directory Co.
	Mc Carger Res slsmn	Los Angeles Directory Co.

FINDINGS

Year	Uses	Source
1933	Mc INERNY Francis J slsmn	Los Angeles Directory Co.
	Mc NEIL Glenn J barber	Los Angeles Directory Co.
	MORTON Mary L sten	Los Angeles Directory Co.
	Raeburn Frances B waiter	Los Angeles Directory Co.
	Rayburn Frances restrwkr	Los Angeles Directory Co.
	Unangst Willhelmina maid	Los Angeles Directory Co.
	Vanderbilt Hotel H E Farb mgr	Los Angeles Directory Co.
	JAQUES Minnie C	Los Angeles Directory Co.
	Heybrook Wm slsmn	Los Angeles Directory Co.
	Jurkins Benj F slsmn Bullocks	Los Angeles Directory Co.
	Jenkins Ben slsmn	Los Angeles Directory Co.
	LOCKWOOD Harold K clk	Los Angeles Directory Co.
	LEVY Alf clk	Los Angeles Directory Co.
	Malquel Arth cook	Los Angeles Directory Co.
	MAYS Carl	Los Angeles Directory Co.
	LEVY Alf clk	Los Angeles Directory Co.
	Barbaric Jos pntr	Los Angeles Directory Co.
	LOCKWOOD Harold K clk	Los Angeles Directory Co.
	BECK J C	Los Angeles Directory Co.
	Malquel Arth cook	Los Angeles Directory Co.
	BROWN Jack waiter	Los Angeles Directory Co.
	MAYS Carl	Los Angeles Directory Co.
	Collamer Waldo bkpr	Los Angeles Directory Co.
	Mc Carger Res slsmn	Los Angeles Directory Co.
	Criddle Edna A Indywkr	Los Angeles Directory Co.
	Mc INERNY Francis J slsmn	Los Angeles Directory Co.
	Deeny Frank restr wkr	Los Angeles Directory Co.
	Mc NEIL Glenn J barber	Los Angeles Directory Co.
	Dooley Beatrice drsmkr	Los Angeles Directory Co.
	MORTON Mary L sten	Los Angeles Directory Co.
	DUNLAP Ellen artist	Los Angeles Directory Co.
	Raeburn Frances B waiter	Los Angeles Directory Co.
	Farb Harry E Alice mgr Wagner and Vanderbilt Hotals	Los Angeles Directory Co.
	Rayburn Frances restrwkr	Los Angeles Directory Co.
	Feigl Arth artist	Los Angeles Directory Co.
	Unangst Willhelmina maid	Los Angeles Directory Co.
	GARDINER Frank W mech eng	Los Angeles Directory Co.
	Vanderbilt Hotel H E Farb mgr	Los Angeles Directory Co.

FINDINGS

Year	Uses	Source
1933	Gerhard Paul waiter	Los Angeles Directory Co.
	Weigl Wm porter	Los Angeles Directory Co.
	GLASS Moses candy mkr	Los Angeles Directory Co.
	Winslade Alf waiter	Los Angeles Directory Co.
	HALEY Thos clk	Los Angeles Directory Co.
	WOOD Willard acct	Los Angeles Directory Co.
	Harrigan Lawrance J waiter	Los Angeles Directory Co.
	Collamer Waldo bkpr	Los Angeles Directory Co.
	Criddle Edna A Indywkr	Los Angeles Directory Co.
	Deeny Frank restr wkr	Los Angeles Directory Co.
	Dooley Beatrice drsmkr	Los Angeles Directory Co.
	DUNLAP Ellen artist	Los Angeles Directory Co.
	Farb Harry E Alice mgr Wagner and Vanderbilt Hotals	Los Angeles Directory Co.
	Feigl Arth artist	Los Angeles Directory Co.
	GARDINER Frank W mech eng	Los Angeles Directory Co.
	Gerhard Paul waiter	Los Angeles Directory Co.
	GLASS Moses candy mkr	Los Angeles Directory Co.
	HALEY Thos clk	Los Angeles Directory Co.
	Harrigan Lawrance J waiter	Los Angeles Directory Co.
	Heybrook Wm slsmn	Los Angeles Directory Co.
	JAQUES Minnie C	Los Angeles Directory Co.
	Jenkins Ben slsmn	Los Angeles Directory Co.
	Jurkins Benj F slsmn Bullocks	Los Angeles Directory Co.
	Barbaric Jos pntr	Los Angeles Directory Co.
	BECK J C	Los Angeles Directory Co.
	BROWN Jack waiter	Los Angeles Directory Co.
1929	EDWARDS Alice	Los Angeles Directory Co.
	Devere Pearl waiter	Los Angeles Directory Co.
	CLARKE Geo clk Vanderbilt Hotel	Los Angeles Directory Co.
	Collaner Waldo bkpr Foster Huntley	Los Angeles Directory Co.
	SCHMIDT Hugo r	Los Angeles Directory Co.
	Swanwick David acct Texas Co r	Los Angeles Directory Co.
	Ailland Florence	Los Angeles Directory Co.
	Vanderbilt Hotel H E Farb	Los Angeles Directory Co.
	Archibald Irving J clk	Los Angeles Directory Co.
	VERNON Harry musician r	Los Angeles Directory Co.
	Barkas Edw	Los Angeles Directory Co.
	Raynard Edna restrwkr r	Los Angeles Directory Co.

FINDINGS

Year	Uses	Source
1929	ROE Emma Mrs r	Los Angeles Directory Co.
	PHILLIPS Chas D asst buyer J W Robinson Co	Los Angeles Directory Co.
	MARTIN Mary Mrs	Los Angeles Directory Co.
	LANE Fred T with Jones Hubbard & Donnell	Los Angeles Directory Co.
	JARVIS Lucille waiter	Los Angeles Directory Co.
	Hilland Florence mgr Leighton Industries	Los Angeles Directory Co.
	HANSEN Percy mkt mgr Sateway Stores	Los Angeles Directory Co.
	GLASS Moses caudymkr	Los Angeles Directory Co.
	Ellington C O cook	Los Angeles Directory Co.
	Farb Harry H Vanderbilt Hotel	Los Angeles Directory Co.
	EDWARDS Alice	Los Angeles Directory Co.
	Devere Pearl waiter	Los Angeles Directory Co.
	Collaner Waldo bkpr Foster Huntley	Los Angeles Directory Co.
	CLARKE Geo clk Vanderbilt Hotel	Los Angeles Directory Co.
	Barkas Edw	Los Angeles Directory Co.
	Archibald Irving J clk	Los Angeles Directory Co.
	Ailland Florence	Los Angeles Directory Co.
	VERNON Harry musician r	Los Angeles Directory Co.
	Vanderbilt Hotel H E Farb	Los Angeles Directory Co.
	Swanwick David acct Texas Co r	Los Angeles Directory Co.
	Spinney Phila A elev opr r	Los Angeles Directory Co.
	SCHMIDT Hugo r	Los Angeles Directory Co.
	ROE Emma Mrs r	Los Angeles Directory Co.
	Raynard Edna restrwkr r	Los Angeles Directory Co.
	PHILLIPS Chas D asst buyer J W Robinson Co	Los Angeles Directory Co.
	MARTIN Mary Mrs	Los Angeles Directory Co.
	LANE Fred T with Jones Hubbard & Donnell	Los Angeles Directory Co.
	JARVIS Lucille waiter	Los Angeles Directory Co.
	Hilland Florence mgr Leighton Industries	Los Angeles Directory Co.
	HANSEN Percy mkt mgr Sateway Stores	Los Angeles Directory Co.
	GLASS Moses caudymkr	Los Angeles Directory Co.
	Farb Harry H Vanderbilt Hotel	Los Angeles Directory Co.
	Ellington C O cook	Los Angeles Directory Co.
	Spinney Phila A elev opr r	Los Angeles Directory Co.
1924	Linsley Mable F corsetiere r	Los Angeles Directory Co.
	MAXWELL M Grace Gaume & Maxwell r	Los Angeles Directory Co.

FINDINGS

Year	Uses	Source
1924	HERBERT Joe cashr Horberts of L A r	Los Angeles Directory Co.
	HEALEY Wm F adv agt Santa Fe r	Los Angeles Directory Co.
	Harbaugh Thom H h	Los Angeles Directory Co.
	r	Los Angeles Directory Co.
	GLASS Sam dept mgr Jacoby Bros Dept Store r	Los Angeles Directory Co.
	Gaume Jos F Gaume & Maxwell r	Los Angeles Directory Co.
	FRICK Phyno I Metro Service Station r	Los Angeles Directory Co.
	Fournier Clara hairdrsr r	Los Angeles Directory Co.
	Mullally Bryan bkpr Pac Southwest Tr & Sav Bank r	Los Angeles Directory Co.
	BARRETT Lillian H bkpr T G & T Co r	Los Angeles Directory Co.
	MYERS Rose M dancing tchr r	Los Angeles Directory Co.
	BARRON Sidney clk r	Los Angeles Directory Co.
	Oury Guy bkpr Hellman Commercial Trust & Savings Bank r	Los Angeles Directory Co.
	Bartholomew Don J lino r	Los Angeles Directory Co.
	Pawlas Cluff J cashr Broadway Dept Store r	Los Angeles Directory Co.
	Fournier Clara hairdrsr r	Los Angeles Directory Co.
	REID Robt H clk r	Los Angeles Directory Co.
	FRICK Phyno I Metro Service Station r	Los Angeles Directory Co.
	Schradski Anna H telep opr r	Los Angeles Directory Co.
	Gaume Jos F Gaume & Maxwell r	Los Angeles Directory Co.
	THOMAS Jos candy mkr Bishlop & Co r	Los Angeles Directory Co.
	GLASS Sam dept mgr Jacoby Bros Dept Store r	Los Angeles Directory Co.
	Thurber Callvie M slsmn Western Lithograph Co r	Los Angeles Directory Co.
	r	Los Angeles Directory Co.
	Harbaugh Thom H h	Los Angeles Directory Co.
	KEAN John F clk r	Los Angeles Directory Co.
	HOWE Oscar R designer Style Millinecy Co r	Los Angeles Directory Co.
	Linsley Mable F corsetiere r	Los Angeles Directory Co.
	Krahl Steve asst mgr Herberts of L A r	Los Angeles Directory Co.
	Miller Cita artist N B Blackstone Co r	Los Angeles Directory Co.
	MAXWELL M Grace Gaume & Maxwell r	Los Angeles Directory Co.
	Miller Helen clk r	Los Angeles Directory Co.
	HEALEY Wm F adv agt Santa Fe r	Los Angeles Directory Co.
	Krahl Steve asst mgr Herberts of L A r	Los Angeles Directory Co.

FINDINGS

Year	Uses	Source
1924	KEAN John F clk r	Los Angeles Directory Co.
	HERBERT Joe cashr Horberts of L A r	Los Angeles Directory Co.
	HOWE Oscar R designer Style Millinecy Co r	Los Angeles Directory Co.
	Miller Cita artist N B Blackstone Co r	Los Angeles Directory Co.
	Miller Helen clk r	Los Angeles Directory Co.
	Mullally Bryan bkpr Pac Southwest Tr & Sav Bank r	Los Angeles Directory Co.
	MYERS Rose M dancing tchr r	Los Angeles Directory Co.
	Oury Guy bkpr Hellman Commercial Trust & Savings Bank r	Los Angeles Directory Co.
	Pawlas Cluff J cashr Broadway Dept Store r	Los Angeles Directory Co.
	REID Robt H clk r	Los Angeles Directory Co.
	Schradski Anna H telep opr r	Los Angeles Directory Co.
	THOMAS Jos candy mkr Bishlop & Co r	Los Angeles Directory Co.
	Thurber Callvie M slsmn Western Lithograph Co r	Los Angeles Directory Co.
	Bartholomew Don J lino r	Los Angeles Directory Co.
	BARRON Sidney clk r	Los Angeles Directory Co.
	BARRETT Lillian H bkpr T G & T Co r	Los Angeles Directory Co.
	WALTERS J jr r	Los Angeles Directory Co.
	WRIGHT D G auto mech r	Los Angeles Directory Co.
	Whitson R G auto mech r	Los Angeles Directory Co.
	VANDERBILT Hotel F H Norton prop	Los Angeles Directory Co.
	Whitson R G auto mech r	Los Angeles Directory Co.
	WALTERS J jr r	Los Angeles Directory Co.
	WRIGHT D G auto mech r	Los Angeles Directory Co.
	VANDERBILT Hotel F H Norton prop	Los Angeles Directory Co.

S HOPE ST

745 S HOPE ST

Year	Uses	Source
1958	Larries Electrical & Radio Repair & Supplies	Pacific Telephone
	Larries Electrical & Radio Repair & Supplies	Pacific Telephone

746 S HOPE ST

Year	Uses	Source
2013	CENTRAL PARKING SYSTEM	Cole Information Services

FINDINGS

Year	Uses	Source
2013	CENTRAL PARKING SYSTEM	Cole Information Services
2006	SYSTEMS INC	Haines Company, Inc
	SYSTEMS INC	Haines Company, Inc.
	CENTRL PARKING	Haines Company, Inc.
	CENTRL PARKING	Haines Company, Inc.
	SYSTEMS INC	Haines Company, Inc
	SYSTEMS INC	Haines Company, Inc.
	CENTRL PARKING	Haines Company, Inc.
	CENTRL PARKING	Haines Company, Inc.
	CENTRLPARKING	Haines Company, Inc
	CENTRL PARKING	Haines Company, Inc
	CENTRLPARKING	Haines Company, Inc
	CENTRL PARKING	Haines Company, Inc
1976	Auto Center Garage	Pacific Telephone
	Auto Center Garage	Pacific Telephone
	Johns Auto Wrecking	Pacific Telephone
	Johns Auto Wrecking	Pacific Telephone
1958	Auto Centre Garage	Pacific Telephone
	Auto Centre Garage	Pacific Telephone

800 S HOPE ST

Year	Uses	Source
2013	TELELINK USA	Cole Information Services
	TELELINK USA	Cole Information Services
	FASHION INSTITUTE OF DESIGN	Cole Information Services
	FASHION INSTITUTE OF DESIGN	Cole Information Services
	AMERICA VOICE	Cole Information Services
	AMERICA VOICE	Cole Information Services
	U S COLO INC	Cole Information Services
	U S COLO INC	Cole Information Services
2006	COMMUNICATIONS	Haines Company, Inc
	TELEUNK USA	Haines Company, Inc
	GLOBAL NAPS INC	Haines Company, Inc.
	ALLU	Haines Company, Inc.
	COMMUNICATIONS	Haines Company, Inc.
	TELELINK USA	Haines Company, Inc.
	GLOBAL NAPS INC	Haines Company, Inc
	ALLU	Haines Company, Inc
	TELEUNK USA	Haines Company, Inc

Year	Uses	Source
2006	TELELINK USA	Haines Company, Inc.
	GLOBAL NAPS INC	Haines Company, Inc.
	COMMUNICATIONS	Haines Company, Inc.
	ALLU	Haines Company, Inc.
	COMMUNICATIONS	Haines Company, Inc
	GLOBAL NAPS INC	Haines Company, Inc
	ALLU	Haines Company, Inc
1985	Bullocks Travel Bureau	Pacific Bell
	Bullocks Travel Bureau	Pacific Bell

806 S HOPE ST

Year	Uses	Source
1958	Re Val Furs	Pacific Telephone
	Re Val Furs	Pacific Telephone

808 S HOPE ST

Year	Uses	Source
1958	Mc Bride Rity & Inv Co	Pacific Telephone
	Mc Bride Rity & Inv Co	Pacific Telephone

810 S HOPE ST

Year	Uses	Source
1958	STATE FARM INS COMPANIES Los Angeles Agencies	Pacific Telephone
	Simpson Don E State Farm Ins Companies	Pacific Telephone
	STATE FARM INS COMPANIES Los Angeles Agencies	Pacific Telephone
	Simpson Don E State Farm Ins Companies	Pacific Telephone

813 S HOPE ST

Year	Uses	Source
1976	Downtown Service Bureau United Methodist Church	Pacific Telephone
	FIRST UNITED METHODIST CHURCH OF L A	Pacific Telephone
	UNITED METHODIST CHURCHES SO CALIF ARIZONA ANNUAL CONFERENCE	Pacific Telephone
	Korean American Methodist Seleaf Help Center	Pacific Telephone
	Program Of Retired Citizens	Pacific Telephone

Year	Uses	Source
1976	Korea Moogoonghwa Institute	Pacific Telephone
	Korean Congregation	Pacific Telephone
	For Those Who Mourn	Pacific Telephone
	Main Ofc	Pacific Telephone
	Fisrt United Methodist Church Of Los Angeles	Pacific Telephone
	Fisrt United Methodist Church Of Los Angeles	Pacific Telephone
	Program Of Retired Citizens	Pacific Telephone
	Korean American Methodist Seleaf Help Center	Pacific Telephone
	Main Ofc	Pacific Telephone
	For Those Who Mourn	Pacific Telephone
	Korean Congregation	Pacific Telephone
	Korea Moogoonghwa Institute	Pacific Telephone
	FIRST UNITED METHODIST CHURCH OF L A	Pacific Telephone
	Downtown Service Bureau United Methodist Church	Pacific Telephone
	UNITED METHODIST CHURCHES SO CALIF ARIZONA ANNUAL CONFERENCE	Pacific Telephone
1970	INTERNATIONAL STUDENT SERVICE OF SO CALIF	Pacific Telephone
	INTERNATIONAL STUDENT SERVICE OF SO CALIF	Pacific Telephone
	INTERNATIONAL STUDENT SERVICE OF SO CALIF	Pacific Telephone
	INTERNATIONAL STUDENT SERVICE OF SO CALIF	Pacific Telephone
	INTERNATIONAL STUDENT SERVICE OF SO CALIF	Pacific Telephone
	INTERNATIONAL STUDENT SERVICE OF SO CALIF	Pacific Telephone
1958	First Methodist Church of Los Angeles Main Ofc	Pacific Telephone
	First Methodist Church of Los Angeles Main Ofc	Pacific Telephone

814 S HOPE ST

Year	Uses	Source
1958	Gordon Aaron	Pacific Telephone
	Wagner Hotel	Pacific Telephone
	Gordon Aaron	Pacific Telephone

Year	Uses	Source
1958	Wagner Hotel	Pacific Telephone

826 S HOPE ST

Year	Uses	Source
1976	Vanderbilt Hotel	Pacific Telephone
	Vanderbilt Hotel	Pacific Telephone
1958	Vanderbilt Hotel	Pacific Telephone
	Vanderbilt Hotel	Pacific Telephone

830 S HOPE ST

Year	Uses	Source
1996	Barajas Maria D	GTE
	Barajas Maria D	GTE

W 8TH

601 W 8TH

Year	Uses	Source
1990	MCKNIGHT LONZO	Pacific Bell
	MCKNIGHT LONZO	Pacific Bell
1937	Scantleberry Harold E patent lawyer	Los Angeles Directory Co.
	Scantleberry Harold E patent lawyer	Los Angeles Directory Co.
1924	Feliz Fraucisco lab r	Los Angeles Directory Co.
	Feliz Fraucisco lab r	Los Angeles Directory Co.

725 W 8TH

Year	Uses	Source
1981	FASHION MFRS	Pacific Telephone
	FASHION MFRS	Pacific Telephone
1942	APPLETON John H with Fred Haenen Co	Los Angeles Directory Co.
	APPLETON John H with Fred Haenen Co	Los Angeles Directory Co.
	HAENEN FRED CO Mrs Minnie and Melvin F Haenen Manufacturers of Artificial Limbs and Appliances	Los Angeles Directory Co.
	SONNTAG Ludwig	Los Angeles Directory Co.
	HAENEN FRED CO Mrs Minnie and Melvin F Haenen Manufacturers of Artificial Limbs and Appliances	Los Angeles Directory Co.
	SONNTAG Ludwig	Los Angeles Directory Co.
1937	HAENEN FRED Minnie M F Haenen Mgr Manufacturers of Artificial Limbs and Appliances	Los Angeles Directory Co.

Year	Uses	Source
1937	HAENEN FRED Minnie M F Haenen Mgr Manufacturers of Artificial Limbs and Appliances	Los Angeles Directory Co.
1933	HAENEN FRED Minnie Manufacturer of Artificial Limbs and Appliances	Los Angeles Directory Co.
	HAENEN FRED Minnie Manufacturer of Artificial Limbs and Appliances	Los Angeles Directory Co.
1929	CLARKE & Clarke F Woertendyke mgr jwlrs	Los Angeles Directory Co.
	Woertendyke Frank mgr Clarke & Clarke h	Los Angeles Directory Co.
	CLARKE & Clarke F Woertendyke mgr jwlrs	Los Angeles Directory Co.
	Woertendyke Frank mgr Clarke & Clarke h	Los Angeles Directory Co.
1924	CAMPBELL & Geary W H Campbell W R Geary real est	Los Angeles Directory Co.
	CAMPBELL W HARRY Investment Broker	Los Angeles Directory Co.
	Argo & Henderson D P Argo W F Henderson real est	Los Angeles Directory Co.
	Witebsky Max B slsmn Jack Niaman r	Los Angeles Directory Co.
	Witebsky Max B slsmn Jack Niaman r	Los Angeles Directory Co.
	CAMPBELL & Geary W H Campbell W R Geary real est	Los Angeles Directory Co.
	Panton C Patricia Mrs real est	Los Angeles Directory Co.
	CAMPBELL W HARRY Investment Broker	Los Angeles Directory Co.
	Argo & Henderson D P Argo W F Henderson real est	Los Angeles Directory Co.
	Panton C Patricia Mrs real est	Los Angeles Directory Co.

W 8TH ST

580 W 8TH ST

Year	Uses	Source
1976	Zelman Rose	Pacific Telephone
	Zelman Rose	Pacific Telephone

585 W 8TH ST

Year	Uses	Source
1967	Martin Jas McKellar	Pacific Telephone
	Martin Jas McKellar	Pacific Telephone

588 W 8TH ST

Year	Uses	Source
1967	Worthington Veronica	Pacific Telephone

Year	Uses	Source
1967	Worthington Veronica	Pacific Telephone

616 W 8TH ST

Year	Uses	Source
1967	Robins Club	Pacific Telephone
	Robins Club	Pacific Telephone
1958	Robins Club	Pacific Telephone
	Robins Club	Pacific Telephone

618 W 8TH ST

Year	Uses	Source
1958	Stetson Tailors	Pacific Telephone
	Stetson Tailors	Pacific Telephone

619 W 8TH ST

Year	Uses	Source
1967	Charles Cafe	Pacific Telephone
	Charles Cafe	Pacific Telephone
	Charles Cafe	Pacific Telephone
	Charles Cafe	Pacific Telephone
1958	Charles Cafe	Pacific Telephone
	Charles Cafe	Pacific Telephone
	Charles Cafe	Pacific Telephone
	Charles Cafe	Pacific Telephone

620 W 8TH ST

Year	Uses	Source
1967	P & L Auto Parks	Pacific Telephone
	P & L Auto Parks	Pacific Telephone
1958	Hutchinson Hat Mfg Co	Pacific Telephone
	Hutchinson Hat Mfg Co	Pacific Telephone

621 W 8TH ST

Year	Uses	Source
1958	Vogle Chas jwlry	Pacific Telephone
	Vogle Chas jwlry	Pacific Telephone

622 W 8TH ST

Year	Uses	Source
1958	Lee K K Best Herbs Co	Pacific Telephone

Year	Uses	Source
1958	Best Herbs Co	Pacific Telephone
	Lee K K Best Herbs Co	Pacific Telephone
	Best Herbs Co	Pacific Telephone

623 W 8TH ST

Year	Uses	Source
1967	Fleischners Sign Studio	Pacific Telephone
	Fleischners Sign Studio	Pacific Telephone
1958	Fleischners Sign Studio	Pacific Telephone
	Fisher Howard Lighting Equipt Distr	Pacific Telephone
	Fleischners Sign Studio	Pacific Telephone
	Fisher Howard Lighting Equipt Distr	Pacific Telephone

627 W 8TH ST

Year	Uses	Source
1967	Wolfe Harrington Co The See Wolfe Philip R church suppls	Pacific Telephone
	Wolfe Philip R church suppls	Pacific Telephone
	Wolfe Harrington Co The See Wolfe Philip R church suppls	Pacific Telephone
	Wolfe Philip R church suppls	Pacific Telephone
1958	Wolfe Harrington Co The See Wolfe Philip R church suppls	Pacific Telephone
	Wolfe Philip R church suppls	Pacific Telephone
	Wolfe Harrington Co The See Wolfe Philip R church suppls	Pacific Telephone
	Wolfe Philip R church suppls	Pacific Telephone

629 W 8TH ST

Year	Uses	Source
1967	Morgan Hotel	Pacific Telephone
	Morgan Hotel	Pacific Telephone
1958	Morgan Hotel	Pacific Telephone
	Morgan Hotel	Pacific Telephone

630 W 8TH ST

Year	Uses	Source
1976	Gerletti David	Pacific Telephone
	Gerletti David	Pacific Telephone
1958	United Band Instrument Co	Pacific Telephone
	United Band Instrument Co	Pacific Telephone

FINDINGS

631 W 8TH ST

Year	Uses	Source
1967	Bucks Master System Clnrs	Pacific Telephone
	Bucks Master System Clnrs	Pacific Telephone
1958	Bucks Master System Clnrs	Pacific Telephone
	Bucks Master System Clnrs	Pacific Telephone

633 W 8TH ST

Year	Uses	Source
1967	Everybodys Used Book Music & Magazine Shop	Pacific Telephone
	EVERYBODYS BOOK SHOP	Pacific Telephone
	Everybodys Used Book Music & Magazine Shop	Pacific Telephone
	EVERYBODYS BOOK SHOP	Pacific Telephone
1958	Everybodys Used Book Music & Magazine Shop	Pacific Telephone
	Everybodys Books Shop	Pacific Telephone
	Everybodys Used Book Music & Magazine Shop	Pacific Telephone
	Everybodys Books Shop	Pacific Telephone

637 W 8TH ST

Year	Uses	Source
1967	Cafe Europe	Pacific Telephone
	Cafe Europe	Pacific Telephone
1958	A & P Cafe	Pacific Telephone
	A & P Cafe	Pacific Telephone

701 W 8TH ST

Year	Uses	Source
1967	BRILLS TUX SHOP	Pacific Telephone
	BRILLS TUX SHOP	Pacific Telephone
1958	HENRYS CAMERA CORP	Pacific Telephone
	HENRYS CAMERA CORP	Pacific Telephone
	HENRYS CAMERA CORP	Pacific Telephone
	HENRYS CAMERA CORP	Pacific Telephone

705 W 8TH ST

Year	Uses	Source
1967	Linneman J C Co orthpdc appis	Pacific Telephone
	Linneman J C Co orthpdc appis	Pacific Telephone

Year	Uses	Source
1958	Linneman J C Co orthpdc appls	Pacific Telephone
	Linneman J C Co orthpdc appls	Pacific Telephone

707 W 8TH ST

Year	Uses	Source
1976	Alpha Tau Omega	Pacific Telephone
	Alpha Tau Omega	Pacific Telephone
1967	ACME RUBBER STAMP CO	Pacific Telephone
	ACME RUBBER STAMP CO	Pacific Telephone
1958	Acme Rubber Stamp Co	Pacific Telephone
	Acme Rubber Stamp Co	Pacific Telephone

709 W 8TH ST

Year	Uses	Source
1967	Sun Sun Laundry	Pacific Telephone
	Sun Sun Laundry	Pacific Telephone
1958	Sun Sun Laundry	Pacific Telephone
	Irwin John C MD	Pacific Telephone
	Sun Sun Laundry	Pacific Telephone
	Irwin John C MD	Pacific Telephone

711 W 8TH ST

Year	Uses	Source
1967	Purity Mkt	Pacific Telephone
	Purity Mkt	Pacific Telephone
1958	Purity Market	Pacific Telephone
	Purity Market	Pacific Telephone

715 W 8TH ST

Year	Uses	Source
1967	S & S Sandwich Shop	Pacific Telephone
	S & S Sandwich Shop	Pacific Telephone
1958	S & S Sandwich Shop	Pacific Telephone
	S & S Sandwich Shop	Pacific Telephone

721 W 8TH ST

Year	Uses	Source
1967	Tamarine Fashions	Pacific Telephone
	Tamarine Fashions	Pacific Telephone
1958	Sample House The retl drses	Pacific Telephone

Year	Uses	Source
1958	Sample House The retl drses	Pacific Telephone

723 W 8TH ST

Year	Uses	Source
1967	Joes Barber Shop	Pacific Telephone
	Joes Barber Shop	Pacific Telephone
1958	Harold Your Hairdresser	Pacific Telephone
	Harold Your Hairdresser	Pacific Telephone

727 W 8TH ST

Year	Uses	Source
1967	M & L Cafe	Pacific Telephone
	M & L Cafe	Pacific Telephone

729 W 8TH ST

Year	Uses	Source
1967	Congress Hotel	Pacific Telephone
	Hotel Congress	Pacific Telephone
	Congress Hotel	Pacific Telephone
	Hotel Congress	Pacific Telephone
1958	Congress Hotel	Pacific Telephone
	Hotel Congress	Pacific Telephone
	Congress Hotel	Pacific Telephone
	Hotel Congress	Pacific Telephone

733 W 8TH ST

Year	Uses	Source
1967	Jerrys Original Restaurant	Pacific Telephone
	Original Jerrys Restaurant	Pacific Telephone
	Jerrys Original Restaurant	Pacific Telephone
	Original Jerrys Restaurant	Pacific Telephone

W 8th Street

619 W 8th Street

Year	Uses	Source
1967	Charles Cafe	Pacific Telephone
	Charles Cafe	Pacific Telephone
	Charles Cafe	Pacific Telephone
	Charles Cafe	Pacific Telephone

Year	Uses	Source
1958	Charles Cafe	Pacific Telephone
	Charles Cafe	Pacific Telephone
	Charles Cafe	Pacific Telephone
	Charles Cafe	Pacific Telephone

621 W 8th Street

Year	Uses	Source
1958	Vogle Chas jwlry	Pacific Telephone
	Vogle Chas jwlry	Pacific Telephone

623 W 8th Street

Year	Uses	Source
1967	Fleischners Sign Studio	Pacific Telephone
	Fleischners Sign Studio	Pacific Telephone
1958	Fisher Howard Lighting Equipt Distr	Pacific Telephone
	Fleischners Sign Studio	Pacific Telephone
	Fisher Howard Lighting Equipt Distr	Pacific Telephone
	Fleischners Sign Studio	Pacific Telephone

627 W 8th Street

Year	Uses	Source
1967	Wolfe Harrington Co The See Wolfe Philip R church suppls	Pacific Telephone
	Wolfe Philip R church suppls	Pacific Telephone
	Wolfe Philip R church suppls	Pacific Telephone
	Wolfe Harrington Co The See Wolfe Philip R church suppls	Pacific Telephone
1958	Wolfe Philip R church suppls	Pacific Telephone
	Wolfe Harrington Co The See Wolfe Philip R church suppls	Pacific Telephone
	Wolfe Philip R church suppls	Pacific Telephone
	Wolfe Harrington Co The See Wolfe Philip R church suppls	Pacific Telephone

629 W 8th Street

Year	Uses	Source
1967	Morgan Hotel	Pacific Telephone
	Morgan Hotel	Pacific Telephone
1958	Morgan Hotel	Pacific Telephone
	Morgan Hotel	Pacific Telephone

FINDINGS

631 W 8th Street

Year	Uses	Source
1967	Bucks Master System Clnrs	Pacific Telephone
	Bucks Master System Clnrs	Pacific Telephone
1958	Bucks Master System Clnrs	Pacific Telephone
	Bucks Master System Clnrs	Pacific Telephone

633 W 8th Street

Year	Uses	Source
1967	EVERYBODYS BOOK SHOP	Pacific Telephone
	Everybodys Used Book Music & Magazine Shop	Pacific Telephone
	EVERYBODYS BOOK SHOP	Pacific Telephone
	Everybodys Used Book Music & Magazine Shop	Pacific Telephone
1958	Everybodys Used Book Music & Magazine Shop	Pacific Telephone
	Everybodys Books Shop	Pacific Telephone
	Everybodys Used Book Music & Magazine Shop	Pacific Telephone
	Everybodys Books Shop	Pacific Telephone

637 W 8th Street

Year	Uses	Source
1967	Cafe Europe	Pacific Telephone
	Cafe Europe	Pacific Telephone
1958	A & P Cafe	Pacific Telephone
	A & P Cafe	Pacific Telephone

FINDINGS

TARGET PROPERTY: ADDRESS NOT IDENTIFIED IN RESEARCH SOURCE

The following Target Property addresses were researched for this report, and the addresses were not identified in the research source.

Address Researched	Address Not Identified in Research Source
754 S. Hope Street	2013, 2008, 2004, 2003, 2001, 2000, 1999, 1996, 1995, 1992, 1991, 1986, 1985, 1980, 1975, 1972, 1970, 1969, 1966, 1965, 1964, 1963, 1961, 1960, 1957, 1956, 1955, 1954, 1952, 1951, 1950, 1949, 1948, 1947, 1946, 1945, 1944, 1942, 1940, 1939, 1938, 1936, 1935, 1934, 1932, 1931, 1930, 1928, 1927, 1926, 1925, 1923, 1921, 1920

ADJOINING PROPERTY: ADDRESSES NOT IDENTIFIED IN RESEARCH SOURCE

The following Adjoining Property addresses were researched for this report, and the addresses were not identified in research source.

Address Researched	Address Not Identified in Research Source
580 W 8TH ST	2013, 2008, 2006, 2004, 2003, 2001, 2000, 1999, 1996, 1995, 1992, 1991, 1990, 1986, 1985, 1981, 1980, 1975, 1972, 1971, 1970, 1969, 1967, 1966, 1965, 1964, 1963, 1962, 1961, 1960, 1958, 1957, 1956, 1955, 1954, 1952, 1951, 1950, 1949, 1948, 1947, 1946, 1945, 1944, 1942, 1940, 1939, 1938, 1937, 1936, 1935, 1934, 1933, 1932, 1931, 1930, 1929, 1928, 1927, 1926, 1925, 1924, 1923, 1921, 1920
580 W 8TH ST	2013, 2008, 2006, 2004, 2003, 2001, 2000, 1999, 1996, 1995, 1992, 1991, 1990, 1986, 1985, 1981, 1980, 1975, 1972, 1971, 1970, 1969, 1967, 1966, 1965, 1964, 1963, 1962, 1961, 1960, 1958, 1957, 1956, 1955, 1954, 1952, 1951, 1950, 1949, 1948, 1947, 1946, 1945, 1944, 1942, 1940, 1939, 1938, 1937, 1936, 1935, 1934, 1933, 1932, 1931, 1930, 1929, 1928, 1927, 1926, 1925, 1924, 1923, 1921, 1920
585 W 8TH ST	2013, 2008, 2006, 2004, 2003, 2001, 2000, 1999, 1996, 1995, 1992, 1991, 1990, 1986, 1985, 1981, 1980, 1976, 1975, 1972, 1971, 1970, 1969, 1966, 1965, 1964, 1963, 1962, 1961, 1960, 1958, 1957, 1956, 1955, 1954, 1952, 1951, 1950, 1949, 1948, 1947, 1946, 1945, 1944, 1942, 1940, 1939, 1938, 1937, 1936, 1935, 1934, 1933, 1932, 1931, 1930, 1929, 1928, 1927, 1926, 1925, 1924, 1923, 1921, 1920
585 W 8TH ST	2013, 2008, 2006, 2004, 2003, 2001, 2000, 1999, 1996, 1995, 1992, 1991, 1990, 1986, 1985, 1981, 1980, 1976, 1975, 1972, 1971, 1970, 1969, 1966, 1965, 1964, 1963, 1962, 1961, 1960, 1958, 1957, 1956, 1955, 1954, 1952, 1951, 1950, 1949, 1948, 1947, 1946, 1945, 1944, 1942, 1940, 1939, 1938, 1937, 1936, 1935, 1934, 1933, 1932, 1931, 1930, 1929, 1928, 1927, 1926, 1925, 1924, 1923, 1921, 1920
588 W 8TH ST	2013, 2008, 2006, 2004, 2003, 2001, 2000, 1999, 1996, 1995, 1992, 1991, 1990, 1986, 1985, 1981, 1980, 1976, 1975, 1972, 1971, 1970, 1969, 1966, 1965, 1964, 1963, 1962, 1961, 1960, 1958, 1957, 1956, 1955, 1954, 1952, 1951, 1950, 1949, 1948, 1947, 1946, 1945, 1944, 1942, 1940, 1939, 1938, 1937, 1936, 1935, 1934, 1933, 1932, 1931, 1930, 1929, 1928, 1927, 1926, 1925, 1924, 1923, 1921, 1920
588 W 8TH ST	2013, 2008, 2006, 2004, 2003, 2001, 2000, 1999, 1996, 1995, 1992, 1991, 1990, 1986, 1985, 1981, 1980, 1976, 1975, 1972, 1971, 1970, 1969, 1966, 1965, 1964, 1963, 1962, 1961, 1960, 1958, 1957, 1956, 1955, 1954, 1952, 1951, 1950, 1949, 1948, 1947, 1946, 1945, 1944, 1942, 1940, 1939, 1938, 1937, 1936, 1935, 1934, 1933, 1932, 1931, 1930, 1929, 1928, 1927, 1926, 1925, 1924, 1923, 1921, 1920
601 W 8TH	2013, 2008, 2006, 2004, 2003, 2001, 2000, 1999, 1996, 1995, 1992, 1991, 1986, 1985, 1981, 1980, 1976, 1975, 1972, 1971, 1970, 1969, 1967, 1966, 1965, 1964, 1963, 1962, 1961, 1960, 1958, 1957, 1956, 1955, 1954, 1952, 1951, 1950, 1949, 1948, 1947, 1946, 1945, 1944, 1942, 1940, 1939, 1938, 1936, 1935, 1934, 1933, 1932, 1931, 1930, 1929, 1928, 1927, 1926, 1925, 1923, 1921, 1920

FINDINGS

Address Researched	Address Not Identified in Research Source
601 W 8TH	2013, 2008, 2006, 2004, 2003, 2001, 2000, 1999, 1996, 1995, 1992, 1991, 1986, 1985, 1981, 1980, 1976, 1975, 1972, 1971, 1970, 1969, 1967, 1966, 1965, 1964, 1963, 1962, 1961, 1960, 1958, 1957, 1956, 1955, 1954, 1952, 1951, 1950, 1949, 1948, 1947, 1946, 1945, 1944, 1942, 1940, 1939, 1938, 1936, 1935, 1934, 1933, 1932, 1931, 1930, 1929, 1928, 1927, 1926, 1925, 1923, 1921, 1920
616 W 8TH ST	2013, 2008, 2006, 2004, 2003, 2001, 2000, 1999, 1996, 1995, 1992, 1991, 1990, 1986, 1985, 1981, 1980, 1976, 1975, 1972, 1971, 1970, 1969, 1966, 1965, 1964, 1963, 1962, 1961, 1960, 1957, 1956, 1955, 1954, 1952, 1951, 1950, 1949, 1948, 1947, 1946, 1945, 1944, 1942, 1940, 1939, 1938, 1937, 1936, 1935, 1934, 1933, 1932, 1931, 1930, 1929, 1928, 1927, 1926, 1925, 1924, 1923, 1921, 1920
616 W 8TH ST	2013, 2008, 2006, 2004, 2003, 2001, 2000, 1999, 1996, 1995, 1992, 1991, 1990, 1986, 1985, 1981, 1980, 1976, 1975, 1972, 1971, 1970, 1969, 1966, 1965, 1964, 1963, 1962, 1961, 1960, 1957, 1956, 1955, 1954, 1952, 1951, 1950, 1949, 1948, 1947, 1946, 1945, 1944, 1942, 1940, 1939, 1938, 1937, 1936, 1935, 1934, 1933, 1932, 1931, 1930, 1929, 1928, 1927, 1926, 1925, 1924, 1923, 1921, 1920
618 W 8TH ST	2013, 2008, 2006, 2004, 2003, 2001, 2000, 1999, 1996, 1995, 1992, 1991, 1990, 1986, 1985, 1981, 1980, 1976, 1975, 1972, 1971, 1970, 1969, 1967, 1966, 1965, 1964, 1963, 1962, 1961, 1960, 1957, 1956, 1955, 1954, 1952, 1951, 1950, 1949, 1948, 1947, 1946, 1945, 1944, 1942, 1940, 1939, 1938, 1937, 1936, 1935, 1934, 1933, 1932, 1931, 1930, 1929, 1928, 1927, 1926, 1925, 1924, 1923, 1921, 1920
618 W 8TH ST	2013, 2008, 2006, 2004, 2003, 2001, 2000, 1999, 1996, 1995, 1992, 1991, 1990, 1986, 1985, 1981, 1980, 1976, 1975, 1972, 1971, 1970, 1969, 1967, 1966, 1965, 1964, 1963, 1962, 1961, 1960, 1957, 1956, 1955, 1954, 1952, 1951, 1950, 1949, 1948, 1947, 1946, 1945, 1944, 1942, 1940, 1939, 1938, 1937, 1936, 1935, 1934, 1933, 1932, 1931, 1930, 1929, 1928, 1927, 1926, 1925, 1924, 1923, 1921, 1920
619 W 8TH ST	2013, 2008, 2006, 2004, 2003, 2001, 2000, 1999, 1996, 1995, 1992, 1991, 1990, 1986, 1985, 1981, 1980, 1976, 1975, 1972, 1971, 1970, 1969, 1966, 1965, 1964, 1963, 1962, 1961, 1960, 1957, 1956, 1955, 1954, 1952, 1951, 1950, 1949, 1948, 1947, 1946, 1945, 1944, 1942, 1940, 1939, 1938, 1937, 1936, 1935, 1934, 1933, 1932, 1931, 1930, 1929, 1928, 1927, 1926, 1925, 1924, 1923, 1921, 1920
619 W 8TH ST	2013, 2008, 2006, 2004, 2003, 2001, 2000, 1999, 1996, 1995, 1992, 1991, 1990, 1986, 1985, 1981, 1980, 1976, 1975, 1972, 1971, 1970, 1969, 1966, 1965, 1964, 1963, 1962, 1961, 1960, 1957, 1956, 1955, 1954, 1952, 1951, 1950, 1949, 1948, 1947, 1946, 1945, 1944, 1942, 1940, 1939, 1938, 1937, 1936, 1935, 1934, 1933, 1932, 1931, 1930, 1929, 1928, 1927, 1926, 1925, 1924, 1923, 1921, 1920
619 W 8th Street	2013, 2008, 2006, 2004, 2003, 2001, 2000, 1999, 1996, 1995, 1992, 1991, 1990, 1986, 1985, 1981, 1980, 1976, 1975, 1972, 1971, 1970, 1969, 1966, 1965, 1964, 1963, 1962, 1961, 1960, 1957, 1956, 1955, 1954, 1952, 1951, 1950, 1949, 1948, 1947, 1946, 1945, 1944, 1942, 1940, 1939, 1938, 1937, 1936, 1935, 1934, 1933, 1932, 1931, 1930, 1929, 1928, 1927, 1926, 1925, 1924, 1923, 1921, 1920
620 W 8TH ST	2013, 2008, 2006, 2004, 2003, 2001, 2000, 1999, 1996, 1995, 1992, 1991, 1990, 1986, 1985, 1981, 1980, 1976, 1975, 1972, 1971, 1970, 1969, 1966, 1965, 1964, 1963, 1962, 1961, 1960, 1957, 1956, 1955, 1954, 1952, 1951, 1950, 1949, 1948, 1947, 1946, 1945, 1944, 1942, 1940, 1939, 1938, 1937, 1936, 1935, 1934, 1933, 1932, 1931, 1930, 1929, 1928, 1927, 1926, 1925, 1924, 1923, 1921, 1920
620 W 8TH ST	2013, 2008, 2006, 2004, 2003, 2001, 2000, 1999, 1996, 1995, 1992, 1991, 1990, 1986, 1985, 1981, 1980, 1976, 1975, 1972, 1971, 1970, 1969, 1966, 1965, 1964, 1963, 1962, 1961, 1960, 1957, 1956, 1955, 1954, 1952, 1951, 1950, 1949, 1948, 1947, 1946, 1945, 1944, 1942, 1940, 1939, 1938, 1937, 1936, 1935, 1934, 1933, 1932, 1931, 1930, 1929, 1928, 1927, 1926, 1925, 1924, 1923, 1921, 1920
621 W 8TH ST	2013, 2008, 2006, 2004, 2003, 2001, 2000, 1999, 1996, 1995, 1992, 1991, 1990, 1986, 1985, 1981, 1980, 1976, 1975, 1972, 1971, 1970, 1969, 1967, 1966, 1965, 1964, 1963, 1962, 1961, 1960, 1957, 1956, 1955, 1954, 1952, 1951, 1950, 1949, 1948, 1947, 1946, 1945, 1944, 1942, 1940, 1939, 1938, 1937, 1936, 1935, 1934, 1933, 1932, 1931, 1930, 1929, 1928, 1927, 1926, 1925, 1924, 1923, 1921, 1920

FINDINGS

Address Researched	Address Not Identified in Research Source
621 W 8TH ST	2013, 2008, 2006, 2004, 2003, 2001, 2000, 1999, 1996, 1995, 1992, 1991, 1990, 1986, 1985, 1981, 1980, 1976, 1975, 1972, 1971, 1970, 1969, 1967, 1966, 1965, 1964, 1963, 1962, 1961, 1960, 1957, 1956, 1955, 1954, 1952, 1951, 1950, 1949, 1948, 1947, 1946, 1945, 1944, 1942, 1940, 1939, 1938, 1937, 1936, 1935, 1934, 1933, 1932, 1931, 1930, 1929, 1928, 1927, 1926, 1925, 1924, 1923, 1921, 1920
621 W 8th Street	2013, 2008, 2006, 2004, 2003, 2001, 2000, 1999, 1996, 1995, 1992, 1991, 1990, 1986, 1985, 1981, 1980, 1976, 1975, 1972, 1971, 1970, 1969, 1967, 1966, 1965, 1964, 1963, 1962, 1961, 1960, 1957, 1956, 1955, 1954, 1952, 1951, 1950, 1949, 1948, 1947, 1946, 1945, 1944, 1942, 1940, 1939, 1938, 1937, 1936, 1935, 1934, 1933, 1932, 1931, 1930, 1929, 1928, 1927, 1926, 1925, 1924, 1923, 1921, 1920
622 W 8TH ST	2013, 2008, 2006, 2004, 2003, 2001, 2000, 1999, 1996, 1995, 1992, 1991, 1990, 1986, 1985, 1981, 1980, 1976, 1975, 1972, 1971, 1970, 1969, 1967, 1966, 1965, 1964, 1963, 1962, 1961, 1960, 1957, 1956, 1955, 1954, 1952, 1951, 1950, 1949, 1948, 1947, 1946, 1945, 1944, 1942, 1940, 1939, 1938, 1937, 1936, 1935, 1934, 1933, 1932, 1931, 1930, 1929, 1928, 1927, 1926, 1925, 1924, 1923, 1921, 1920
622 W 8TH ST	2013, 2008, 2006, 2004, 2003, 2001, 2000, 1999, 1996, 1995, 1992, 1991, 1990, 1986, 1985, 1981, 1980, 1976, 1975, 1972, 1971, 1970, 1969, 1967, 1966, 1965, 1964, 1963, 1962, 1961, 1960, 1957, 1956, 1955, 1954, 1952, 1951, 1950, 1949, 1948, 1947, 1946, 1945, 1944, 1942, 1940, 1939, 1938, 1937, 1936, 1935, 1934, 1933, 1932, 1931, 1930, 1929, 1928, 1927, 1926, 1925, 1924, 1923, 1921, 1920
623 W 8TH ST	2013, 2008, 2006, 2004, 2003, 2001, 2000, 1999, 1996, 1995, 1992, 1991, 1990, 1986, 1985, 1981, 1980, 1976, 1975, 1972, 1971, 1970, 1969, 1966, 1965, 1964, 1963, 1962, 1961, 1960, 1957, 1956, 1955, 1954, 1952, 1951, 1950, 1949, 1948, 1947, 1946, 1945, 1944, 1942, 1940, 1939, 1938, 1937, 1936, 1935, 1934, 1933, 1932, 1931, 1930, 1929, 1928, 1927, 1926, 1925, 1924, 1923, 1921, 1920
623 W 8TH ST	2013, 2008, 2006, 2004, 2003, 2001, 2000, 1999, 1996, 1995, 1992, 1991, 1990, 1986, 1985, 1981, 1980, 1976, 1975, 1972, 1971, 1970, 1969, 1966, 1965, 1964, 1963, 1962, 1961, 1960, 1957, 1956, 1955, 1954, 1952, 1951, 1950, 1949, 1948, 1947, 1946, 1945, 1944, 1942, 1940, 1939, 1938, 1937, 1936, 1935, 1934, 1933, 1932, 1931, 1930, 1929, 1928, 1927, 1926, 1925, 1924, 1923, 1921, 1920
623 W 8th Street	2013, 2008, 2006, 2004, 2003, 2001, 2000, 1999, 1996, 1995, 1992, 1991, 1990, 1986, 1985, 1981, 1980, 1976, 1975, 1972, 1971, 1970, 1969, 1966, 1965, 1964, 1963, 1962, 1961, 1960, 1957, 1956, 1955, 1954, 1952, 1951, 1950, 1949, 1948, 1947, 1946, 1945, 1944, 1942, 1940, 1939, 1938, 1937, 1936, 1935, 1934, 1933, 1932, 1931, 1930, 1929, 1928, 1927, 1926, 1925, 1924, 1923, 1921, 1920
627 W 8TH ST	2013, 2008, 2006, 2004, 2003, 2001, 2000, 1999, 1996, 1995, 1992, 1991, 1990, 1986, 1985, 1981, 1980, 1976, 1975, 1972, 1971, 1970, 1969, 1966, 1965, 1964, 1963, 1962, 1961, 1960, 1957, 1956, 1955, 1954, 1952, 1951, 1950, 1949, 1948, 1947, 1946, 1945, 1944, 1942, 1940, 1939, 1938, 1937, 1936, 1935, 1934, 1933, 1932, 1931, 1930, 1929, 1928, 1927, 1926, 1925, 1924, 1923, 1921, 1920
627 W 8TH ST	2013, 2008, 2006, 2004, 2003, 2001, 2000, 1999, 1996, 1995, 1992, 1991, 1990, 1986, 1985, 1981, 1980, 1976, 1975, 1972, 1971, 1970, 1969, 1966, 1965, 1964, 1963, 1962, 1961, 1960, 1957, 1956, 1955, 1954, 1952, 1951, 1950, 1949, 1948, 1947, 1946, 1945, 1944, 1942, 1940, 1939, 1938, 1937, 1936, 1935, 1934, 1933, 1932, 1931, 1930, 1929, 1928, 1927, 1926, 1925, 1924, 1923, 1921, 1920
627 W 8th Street	2013, 2008, 2006, 2004, 2003, 2001, 2000, 1999, 1996, 1995, 1992, 1991, 1990, 1986, 1985, 1981, 1980, 1976, 1975, 1972, 1971, 1970, 1969, 1966, 1965, 1964, 1963, 1962, 1961, 1960, 1957, 1956, 1955, 1954, 1952, 1951, 1950, 1949, 1948, 1947, 1946, 1945, 1944, 1942, 1940, 1939, 1938, 1937, 1936, 1935, 1934, 1933, 1932, 1931, 1930, 1929, 1928, 1927, 1926, 1925, 1924, 1923, 1921, 1920
629 W 8TH ST	2013, 2008, 2006, 2004, 2003, 2001, 2000, 1999, 1996, 1995, 1992, 1991, 1990, 1986, 1985, 1981, 1980, 1976, 1975, 1972, 1971, 1970, 1969, 1966, 1965, 1964, 1963, 1962, 1961, 1960, 1957, 1956, 1955, 1954, 1952, 1951, 1950, 1949, 1948, 1947, 1946, 1945, 1944, 1942, 1940, 1939, 1938, 1937, 1936, 1935, 1934, 1933, 1932, 1931, 1930, 1929, 1928, 1927, 1926, 1925, 1924, 1923, 1921, 1920

FINDINGS

Address Researched	Address Not Identified in Research Source
629 W 8TH ST	2013, 2008, 2006, 2004, 2003, 2001, 2000, 1999, 1996, 1995, 1992, 1991, 1990, 1986, 1985, 1981, 1980, 1976, 1975, 1972, 1971, 1970, 1969, 1966, 1965, 1964, 1963, 1962, 1961, 1960, 1957, 1956, 1955, 1954, 1952, 1951, 1950, 1949, 1948, 1947, 1946, 1945, 1944, 1942, 1940, 1939, 1938, 1937, 1936, 1935, 1934, 1933, 1932, 1931, 1930, 1929, 1928, 1927, 1926, 1925, 1924, 1923, 1921, 1920
629 W 8th Street	2013, 2008, 2006, 2004, 2003, 2001, 2000, 1999, 1996, 1995, 1992, 1991, 1990, 1986, 1985, 1981, 1980, 1976, 1975, 1972, 1971, 1970, 1969, 1966, 1965, 1964, 1963, 1962, 1961, 1960, 1957, 1956, 1955, 1954, 1952, 1951, 1950, 1949, 1948, 1947, 1946, 1945, 1944, 1942, 1940, 1939, 1938, 1937, 1936, 1935, 1934, 1933, 1932, 1931, 1930, 1929, 1928, 1927, 1926, 1925, 1924, 1923, 1921, 1920
630 W 8TH ST	2013, 2008, 2006, 2004, 2003, 2001, 2000, 1999, 1996, 1995, 1992, 1991, 1990, 1986, 1985, 1981, 1980, 1975, 1972, 1971, 1970, 1969, 1967, 1966, 1965, 1964, 1963, 1962, 1961, 1960, 1957, 1956, 1955, 1954, 1952, 1951, 1950, 1949, 1948, 1947, 1946, 1945, 1944, 1942, 1940, 1939, 1938, 1937, 1936, 1935, 1934, 1933, 1932, 1931, 1930, 1929, 1928, 1927, 1926, 1925, 1924, 1923, 1921, 1920
630 W 8TH ST	2013, 2008, 2006, 2004, 2003, 2001, 2000, 1999, 1996, 1995, 1992, 1991, 1990, 1986, 1985, 1981, 1980, 1975, 1972, 1971, 1970, 1969, 1967, 1966, 1965, 1964, 1963, 1962, 1961, 1960, 1957, 1956, 1955, 1954, 1952, 1951, 1950, 1949, 1948, 1947, 1946, 1945, 1944, 1942, 1940, 1939, 1938, 1937, 1936, 1935, 1934, 1933, 1932, 1931, 1930, 1929, 1928, 1927, 1926, 1925, 1924, 1923, 1921, 1920
631 W 8TH ST	2013, 2008, 2006, 2004, 2003, 2001, 2000, 1999, 1996, 1995, 1992, 1991, 1990, 1986, 1985, 1981, 1980, 1976, 1975, 1972, 1971, 1970, 1969, 1966, 1965, 1964, 1963, 1962, 1961, 1960, 1957, 1956, 1955, 1954, 1952, 1951, 1950, 1949, 1948, 1947, 1946, 1945, 1944, 1942, 1940, 1939, 1938, 1937, 1936, 1935, 1934, 1933, 1932, 1931, 1930, 1929, 1928, 1927, 1926, 1925, 1924, 1923, 1921, 1920
631 W 8TH ST	2013, 2008, 2006, 2004, 2003, 2001, 2000, 1999, 1996, 1995, 1992, 1991, 1990, 1986, 1985, 1981, 1980, 1976, 1975, 1972, 1971, 1970, 1969, 1966, 1965, 1964, 1963, 1962, 1961, 1960, 1957, 1956, 1955, 1954, 1952, 1951, 1950, 1949, 1948, 1947, 1946, 1945, 1944, 1942, 1940, 1939, 1938, 1937, 1936, 1935, 1934, 1933, 1932, 1931, 1930, 1929, 1928, 1927, 1926, 1925, 1924, 1923, 1921, 1920
631 W 8th Street	2013, 2008, 2006, 2004, 2003, 2001, 2000, 1999, 1996, 1995, 1992, 1991, 1990, 1986, 1985, 1981, 1980, 1976, 1975, 1972, 1971, 1970, 1969, 1966, 1965, 1964, 1963, 1962, 1961, 1960, 1957, 1956, 1955, 1954, 1952, 1951, 1950, 1949, 1948, 1947, 1946, 1945, 1944, 1942, 1940, 1939, 1938, 1937, 1936, 1935, 1934, 1933, 1932, 1931, 1930, 1929, 1928, 1927, 1926, 1925, 1924, 1923, 1921, 1920
633 W 8TH ST	2013, 2008, 2006, 2004, 2003, 2001, 2000, 1999, 1996, 1995, 1992, 1991, 1990, 1986, 1985, 1981, 1980, 1976, 1975, 1972, 1971, 1970, 1969, 1966, 1965, 1964, 1963, 1962, 1961, 1960, 1957, 1956, 1955, 1954, 1952, 1951, 1950, 1949, 1948, 1947, 1946, 1945, 1944, 1942, 1940, 1939, 1938, 1937, 1936, 1935, 1934, 1933, 1932, 1931, 1930, 1929, 1928, 1927, 1926, 1925, 1924, 1923, 1921, 1920
633 W 8TH ST	2013, 2008, 2006, 2004, 2003, 2001, 2000, 1999, 1996, 1995, 1992, 1991, 1990, 1986, 1985, 1981, 1980, 1976, 1975, 1972, 1971, 1970, 1969, 1966, 1965, 1964, 1963, 1962, 1961, 1960, 1957, 1956, 1955, 1954, 1952, 1951, 1950, 1949, 1948, 1947, 1946, 1945, 1944, 1942, 1940, 1939, 1938, 1937, 1936, 1935, 1934, 1933, 1932, 1931, 1930, 1929, 1928, 1927, 1926, 1925, 1924, 1923, 1921, 1920
633 W 8th Street	2013, 2008, 2006, 2004, 2003, 2001, 2000, 1999, 1996, 1995, 1992, 1991, 1990, 1986, 1985, 1981, 1980, 1976, 1975, 1972, 1971, 1970, 1969, 1966, 1965, 1964, 1963, 1962, 1961, 1960, 1957, 1956, 1955, 1954, 1952, 1951, 1950, 1949, 1948, 1947, 1946, 1945, 1944, 1942, 1940, 1939, 1938, 1937, 1936, 1935, 1934, 1933, 1932, 1931, 1930, 1929, 1928, 1927, 1926, 1925, 1924, 1923, 1921, 1920

FINDINGS

Address Researched	Address Not Identified in Research Source
635 W 8th Street	2013, 2008, 2006, 2004, 2003, 2001, 2000, 1999, 1996, 1995, 1992, 1991, 1990, 1986, 1985, 1981, 1980, 1976, 1975, 1972, 1971, 1970, 1969, 1967, 1966, 1965, 1964, 1963, 1962, 1961, 1960, 1958, 1957, 1956, 1955, 1954, 1952, 1951, 1950, 1949, 1948, 1947, 1946, 1945, 1944, 1942, 1940, 1939, 1938, 1937, 1936, 1935, 1934, 1933, 1932, 1931, 1930, 1929, 1928, 1927, 1926, 1925, 1924, 1923, 1921, 1920
637 W 8TH ST	2013, 2008, 2006, 2004, 2003, 2001, 2000, 1999, 1996, 1995, 1992, 1991, 1990, 1986, 1985, 1981, 1980, 1976, 1975, 1972, 1971, 1970, 1969, 1966, 1965, 1964, 1963, 1962, 1961, 1960, 1957, 1956, 1955, 1954, 1952, 1951, 1950, 1949, 1948, 1947, 1946, 1945, 1944, 1942, 1940, 1939, 1938, 1937, 1936, 1935, 1934, 1933, 1932, 1931, 1930, 1929, 1928, 1927, 1926, 1925, 1924, 1923, 1921, 1920
637 W 8TH ST	2013, 2008, 2006, 2004, 2003, 2001, 2000, 1999, 1996, 1995, 1992, 1991, 1990, 1986, 1985, 1981, 1980, 1976, 1975, 1972, 1971, 1970, 1969, 1966, 1965, 1964, 1963, 1962, 1961, 1960, 1957, 1956, 1955, 1954, 1952, 1951, 1950, 1949, 1948, 1947, 1946, 1945, 1944, 1942, 1940, 1939, 1938, 1937, 1936, 1935, 1934, 1933, 1932, 1931, 1930, 1929, 1928, 1927, 1926, 1925, 1924, 1923, 1921, 1920
637 W 8th Street	2013, 2008, 2006, 2004, 2003, 2001, 2000, 1999, 1996, 1995, 1992, 1991, 1990, 1986, 1985, 1981, 1980, 1976, 1975, 1972, 1971, 1970, 1969, 1966, 1965, 1964, 1963, 1962, 1961, 1960, 1957, 1956, 1955, 1954, 1952, 1951, 1950, 1949, 1948, 1947, 1946, 1945, 1944, 1942, 1940, 1939, 1938, 1937, 1936, 1935, 1934, 1933, 1932, 1931, 1930, 1929, 1928, 1927, 1926, 1925, 1924, 1923, 1921, 1920
701 W 8TH ST	2013, 2008, 2006, 2004, 2003, 2001, 2000, 1999, 1996, 1995, 1992, 1991, 1990, 1986, 1985, 1981, 1980, 1976, 1975, 1972, 1971, 1970, 1969, 1966, 1965, 1964, 1963, 1962, 1961, 1960, 1957, 1956, 1955, 1954, 1952, 1951, 1950, 1949, 1948, 1947, 1946, 1945, 1944, 1942, 1940, 1939, 1938, 1937, 1936, 1935, 1934, 1933, 1932, 1931, 1930, 1929, 1928, 1927, 1926, 1925, 1924, 1923, 1921, 1920
701 W 8TH ST	2013, 2008, 2006, 2004, 2003, 2001, 2000, 1999, 1996, 1995, 1992, 1991, 1990, 1986, 1985, 1981, 1980, 1976, 1975, 1972, 1971, 1970, 1969, 1966, 1965, 1964, 1963, 1962, 1961, 1960, 1957, 1956, 1955, 1954, 1952, 1951, 1950, 1949, 1948, 1947, 1946, 1945, 1944, 1942, 1940, 1939, 1938, 1937, 1936, 1935, 1934, 1933, 1932, 1931, 1930, 1929, 1928, 1927, 1926, 1925, 1924, 1923, 1921, 1920
705 W 8TH ST	2013, 2008, 2006, 2004, 2003, 2001, 2000, 1999, 1996, 1995, 1992, 1991, 1990, 1986, 1985, 1981, 1980, 1976, 1975, 1972, 1971, 1970, 1969, 1966, 1965, 1964, 1963, 1962, 1961, 1960, 1957, 1956, 1955, 1954, 1952, 1951, 1950, 1949, 1948, 1947, 1946, 1945, 1944, 1942, 1940, 1939, 1938, 1937, 1936, 1935, 1934, 1933, 1932, 1931, 1930, 1929, 1928, 1927, 1926, 1925, 1924, 1923, 1921, 1920
705 W 8TH ST	2013, 2008, 2006, 2004, 2003, 2001, 2000, 1999, 1996, 1995, 1992, 1991, 1990, 1986, 1985, 1981, 1980, 1976, 1975, 1972, 1971, 1970, 1969, 1966, 1965, 1964, 1963, 1962, 1961, 1960, 1957, 1956, 1955, 1954, 1952, 1951, 1950, 1949, 1948, 1947, 1946, 1945, 1944, 1942, 1940, 1939, 1938, 1937, 1936, 1935, 1934, 1933, 1932, 1931, 1930, 1929, 1928, 1927, 1926, 1925, 1924, 1923, 1921, 1920
707 W 8TH ST	2013, 2008, 2006, 2004, 2003, 2001, 2000, 1999, 1996, 1995, 1992, 1991, 1990, 1986, 1985, 1981, 1980, 1975, 1972, 1971, 1970, 1969, 1966, 1965, 1964, 1963, 1962, 1961, 1960, 1957, 1956, 1955, 1954, 1952, 1951, 1950, 1949, 1948, 1947, 1946, 1945, 1944, 1942, 1940, 1939, 1938, 1937, 1936, 1935, 1934, 1933, 1932, 1931, 1930, 1929, 1928, 1927, 1926, 1925, 1924, 1923, 1921, 1920
707 W 8TH ST	2013, 2008, 2006, 2004, 2003, 2001, 2000, 1999, 1996, 1995, 1992, 1991, 1990, 1986, 1985, 1981, 1980, 1975, 1972, 1971, 1970, 1969, 1966, 1965, 1964, 1963, 1962, 1961, 1960, 1957, 1956, 1955, 1954, 1952, 1951, 1950, 1949, 1948, 1947, 1946, 1945, 1944, 1942, 1940, 1939, 1938, 1937, 1936, 1935, 1934, 1933, 1932, 1931, 1930, 1929, 1928, 1927, 1926, 1925, 1924, 1923, 1921, 1920

FINDINGS

Address Researched	Address Not Identified in Research Source
709 W 8TH ST	2013, 2008, 2006, 2004, 2003, 2001, 2000, 1999, 1996, 1995, 1992, 1991, 1990, 1986, 1985, 1981, 1980, 1976, 1975, 1972, 1971, 1970, 1969, 1966, 1965, 1964, 1963, 1962, 1961, 1960, 1957, 1956, 1955, 1954, 1952, 1951, 1950, 1949, 1948, 1947, 1946, 1945, 1944, 1942, 1940, 1939, 1938, 1937, 1936, 1935, 1934, 1933, 1932, 1931, 1930, 1929, 1928, 1927, 1926, 1925, 1924, 1923, 1921, 1920
709 W 8TH ST	2013, 2008, 2006, 2004, 2003, 2001, 2000, 1999, 1996, 1995, 1992, 1991, 1990, 1986, 1985, 1981, 1980, 1976, 1975, 1972, 1971, 1970, 1969, 1966, 1965, 1964, 1963, 1962, 1961, 1960, 1957, 1956, 1955, 1954, 1952, 1951, 1950, 1949, 1948, 1947, 1946, 1945, 1944, 1942, 1940, 1939, 1938, 1937, 1936, 1935, 1934, 1933, 1932, 1931, 1930, 1929, 1928, 1927, 1926, 1925, 1924, 1923, 1921, 1920
711 W 8TH ST	2013, 2008, 2006, 2004, 2003, 2001, 2000, 1999, 1996, 1995, 1992, 1991, 1990, 1986, 1985, 1981, 1980, 1976, 1975, 1972, 1971, 1970, 1969, 1966, 1965, 1964, 1963, 1962, 1961, 1960, 1957, 1956, 1955, 1954, 1952, 1951, 1950, 1949, 1948, 1947, 1946, 1945, 1944, 1942, 1940, 1939, 1938, 1937, 1936, 1935, 1934, 1933, 1932, 1931, 1930, 1929, 1928, 1927, 1926, 1925, 1924, 1923, 1921, 1920
711 W 8TH ST	2013, 2008, 2006, 2004, 2003, 2001, 2000, 1999, 1996, 1995, 1992, 1991, 1990, 1986, 1985, 1981, 1980, 1976, 1975, 1972, 1971, 1970, 1969, 1966, 1965, 1964, 1963, 1962, 1961, 1960, 1957, 1956, 1955, 1954, 1952, 1951, 1950, 1949, 1948, 1947, 1946, 1945, 1944, 1942, 1940, 1939, 1938, 1937, 1936, 1935, 1934, 1933, 1932, 1931, 1930, 1929, 1928, 1927, 1926, 1925, 1924, 1923, 1921, 1920
715 W 8TH ST	2013, 2008, 2006, 2004, 2003, 2001, 2000, 1999, 1996, 1995, 1992, 1991, 1990, 1986, 1985, 1981, 1980, 1976, 1975, 1972, 1971, 1970, 1969, 1966, 1965, 1964, 1963, 1962, 1961, 1960, 1957, 1956, 1955, 1954, 1952, 1951, 1950, 1949, 1948, 1947, 1946, 1945, 1944, 1942, 1940, 1939, 1938, 1937, 1936, 1935, 1934, 1933, 1932, 1931, 1930, 1929, 1928, 1927, 1926, 1925, 1924, 1923, 1921, 1920
715 W 8TH ST	2013, 2008, 2006, 2004, 2003, 2001, 2000, 1999, 1996, 1995, 1992, 1991, 1990, 1986, 1985, 1981, 1980, 1976, 1975, 1972, 1971, 1970, 1969, 1966, 1965, 1964, 1963, 1962, 1961, 1960, 1957, 1956, 1955, 1954, 1952, 1951, 1950, 1949, 1948, 1947, 1946, 1945, 1944, 1942, 1940, 1939, 1938, 1937, 1936, 1935, 1934, 1933, 1932, 1931, 1930, 1929, 1928, 1927, 1926, 1925, 1924, 1923, 1921, 1920
721 W 8TH ST	2013, 2008, 2006, 2004, 2003, 2001, 2000, 1999, 1996, 1995, 1992, 1991, 1990, 1986, 1985, 1981, 1980, 1976, 1975, 1972, 1971, 1970, 1969, 1966, 1965, 1964, 1963, 1962, 1961, 1960, 1957, 1956, 1955, 1954, 1952, 1951, 1950, 1949, 1948, 1947, 1946, 1945, 1944, 1942, 1940, 1939, 1938, 1937, 1936, 1935, 1934, 1933, 1932, 1931, 1930, 1929, 1928, 1927, 1926, 1925, 1924, 1923, 1921, 1920
721 W 8TH ST	2013, 2008, 2006, 2004, 2003, 2001, 2000, 1999, 1996, 1995, 1992, 1991, 1990, 1986, 1985, 1981, 1980, 1976, 1975, 1972, 1971, 1970, 1969, 1966, 1965, 1964, 1963, 1962, 1961, 1960, 1957, 1956, 1955, 1954, 1952, 1951, 1950, 1949, 1948, 1947, 1946, 1945, 1944, 1942, 1940, 1939, 1938, 1937, 1936, 1935, 1934, 1933, 1932, 1931, 1930, 1929, 1928, 1927, 1926, 1925, 1924, 1923, 1921, 1920
723 W 8TH ST	2013, 2008, 2006, 2004, 2003, 2001, 2000, 1999, 1996, 1995, 1992, 1991, 1990, 1986, 1985, 1981, 1980, 1976, 1975, 1972, 1971, 1970, 1969, 1966, 1965, 1964, 1963, 1962, 1961, 1960, 1957, 1956, 1955, 1954, 1952, 1951, 1950, 1949, 1948, 1947, 1946, 1945, 1944, 1942, 1940, 1939, 1938, 1937, 1936, 1935, 1934, 1933, 1932, 1931, 1930, 1929, 1928, 1927, 1926, 1925, 1924, 1923, 1921, 1920
723 W 8TH ST	2013, 2008, 2006, 2004, 2003, 2001, 2000, 1999, 1996, 1995, 1992, 1991, 1990, 1986, 1985, 1981, 1980, 1976, 1975, 1972, 1971, 1970, 1969, 1966, 1965, 1964, 1963, 1962, 1961, 1960, 1957, 1956, 1955, 1954, 1952, 1951, 1950, 1949, 1948, 1947, 1946, 1945, 1944, 1942, 1940, 1939, 1938, 1937, 1936, 1935, 1934, 1933, 1932, 1931, 1930, 1929, 1928, 1927, 1926, 1925, 1924, 1923, 1921, 1920
725 W 8TH	2013, 2008, 2006, 2004, 2003, 2001, 2000, 1999, 1996, 1995, 1992, 1991, 1990, 1986, 1985, 1980, 1976, 1975, 1972, 1971, 1970, 1969, 1967, 1966, 1965, 1964, 1963, 1962, 1961, 1960, 1958, 1957, 1956, 1955, 1954, 1952, 1951, 1950, 1949, 1948, 1947, 1946, 1945, 1944, 1940, 1939, 1938, 1936, 1935, 1934, 1932, 1931, 1930, 1928, 1927, 1926, 1925, 1923, 1921, 1920

FINDINGS

Address Researched	Address Not Identified in Research Source
725 W 8TH	2013, 2008, 2006, 2004, 2003, 2001, 2000, 1999, 1996, 1995, 1992, 1991, 1990, 1986, 1985, 1980, 1976, 1975, 1972, 1971, 1970, 1969, 1967, 1966, 1965, 1964, 1963, 1962, 1961, 1960, 1958, 1957, 1956, 1955, 1954, 1952, 1951, 1950, 1949, 1948, 1947, 1946, 1945, 1944, 1940, 1939, 1938, 1936, 1935, 1934, 1932, 1931, 1930, 1928, 1927, 1926, 1925, 1923, 1921, 1920
727 W 8TH ST	2013, 2008, 2006, 2004, 2003, 2001, 2000, 1999, 1996, 1995, 1992, 1991, 1990, 1986, 1985, 1981, 1980, 1976, 1975, 1972, 1971, 1970, 1969, 1966, 1965, 1964, 1963, 1962, 1961, 1960, 1958, 1957, 1956, 1955, 1954, 1952, 1951, 1950, 1949, 1948, 1947, 1946, 1945, 1944, 1942, 1940, 1939, 1938, 1937, 1936, 1935, 1934, 1933, 1932, 1931, 1930, 1929, 1928, 1927, 1926, 1925, 1924, 1923, 1921, 1920
727 W 8TH ST	2013, 2008, 2006, 2004, 2003, 2001, 2000, 1999, 1996, 1995, 1992, 1991, 1990, 1986, 1985, 1981, 1980, 1976, 1975, 1972, 1971, 1970, 1969, 1966, 1965, 1964, 1963, 1962, 1961, 1960, 1958, 1957, 1956, 1955, 1954, 1952, 1951, 1950, 1949, 1948, 1947, 1946, 1945, 1944, 1942, 1940, 1939, 1938, 1937, 1936, 1935, 1934, 1933, 1932, 1931, 1930, 1929, 1928, 1927, 1926, 1925, 1924, 1923, 1921, 1920
729 W 8TH ST	2013, 2008, 2006, 2004, 2003, 2001, 2000, 1999, 1996, 1995, 1992, 1991, 1990, 1986, 1985, 1981, 1980, 1976, 1975, 1972, 1971, 1970, 1969, 1966, 1965, 1964, 1963, 1962, 1961, 1960, 1957, 1956, 1955, 1954, 1952, 1951, 1950, 1949, 1948, 1947, 1946, 1945, 1944, 1942, 1940, 1939, 1938, 1937, 1936, 1935, 1934, 1933, 1932, 1931, 1930, 1929, 1928, 1927, 1926, 1925, 1924, 1923, 1921, 1920
729 W 8TH ST	2013, 2008, 2006, 2004, 2003, 2001, 2000, 1999, 1996, 1995, 1992, 1991, 1990, 1986, 1985, 1981, 1980, 1976, 1975, 1972, 1971, 1970, 1969, 1966, 1965, 1964, 1963, 1962, 1961, 1960, 1957, 1956, 1955, 1954, 1952, 1951, 1950, 1949, 1948, 1947, 1946, 1945, 1944, 1942, 1940, 1939, 1938, 1937, 1936, 1935, 1934, 1933, 1932, 1931, 1930, 1929, 1928, 1927, 1926, 1925, 1924, 1923, 1921, 1920
733 W 8TH ST	2013, 2008, 2006, 2004, 2003, 2001, 2000, 1999, 1996, 1995, 1992, 1991, 1990, 1986, 1985, 1981, 1980, 1976, 1975, 1972, 1971, 1970, 1969, 1966, 1965, 1964, 1963, 1962, 1961, 1960, 1958, 1957, 1956, 1955, 1954, 1952, 1951, 1950, 1949, 1948, 1947, 1946, 1945, 1944, 1942, 1940, 1939, 1938, 1937, 1936, 1935, 1934, 1933, 1932, 1931, 1930, 1929, 1928, 1927, 1926, 1925, 1924, 1923, 1921, 1920
733 W 8TH ST	2013, 2008, 2006, 2004, 2003, 2001, 2000, 1999, 1996, 1995, 1992, 1991, 1990, 1986, 1985, 1981, 1980, 1976, 1975, 1972, 1971, 1970, 1969, 1966, 1965, 1964, 1963, 1962, 1961, 1960, 1958, 1957, 1956, 1955, 1954, 1952, 1951, 1950, 1949, 1948, 1947, 1946, 1945, 1944, 1942, 1940, 1939, 1938, 1937, 1936, 1935, 1934, 1933, 1932, 1931, 1930, 1929, 1928, 1927, 1926, 1925, 1924, 1923, 1921, 1920
745 S GRAND AVE	2013, 2008, 2006, 2004, 2003, 2001, 2000, 1999, 1996, 1995, 1992, 1991, 1990, 1986, 1985, 1981, 1980, 1976, 1975, 1972, 1971, 1970, 1969, 1967, 1966, 1965, 1964, 1963, 1962, 1961, 1960, 1958, 1957, 1956, 1955, 1954, 1952, 1951, 1950, 1949, 1948, 1947, 1946, 1945, 1944, 1942, 1940, 1939, 1938, 1937, 1936, 1935, 1934, 1933, 1932, 1931, 1930, 1929, 1928, 1927, 1926, 1925, 1923, 1921, 1920
745 S GRAND AVE	2013, 2008, 2006, 2004, 2003, 2001, 2000, 1999, 1996, 1995, 1992, 1991, 1990, 1986, 1985, 1981, 1980, 1976, 1975, 1972, 1971, 1970, 1969, 1967, 1966, 1965, 1964, 1963, 1962, 1961, 1960, 1958, 1957, 1956, 1955, 1954, 1952, 1951, 1950, 1949, 1948, 1947, 1946, 1945, 1944, 1942, 1940, 1939, 1938, 1937, 1936, 1935, 1934, 1933, 1932, 1931, 1930, 1929, 1928, 1927, 1926, 1925, 1923, 1921, 1920
745 S HOPE ST	2013, 2008, 2006, 2004, 2003, 2001, 2000, 1999, 1996, 1995, 1992, 1991, 1990, 1986, 1985, 1981, 1980, 1976, 1975, 1972, 1971, 1970, 1969, 1967, 1966, 1965, 1964, 1963, 1962, 1961, 1960, 1957, 1956, 1955, 1954, 1952, 1951, 1950, 1949, 1948, 1947, 1946, 1945, 1944, 1942, 1940, 1939, 1938, 1937, 1936, 1935, 1934, 1933, 1932, 1931, 1930, 1929, 1928, 1927, 1926, 1925, 1924, 1923, 1921, 1920
745 S HOPE ST	2013, 2008, 2006, 2004, 2003, 2001, 2000, 1999, 1996, 1995, 1992, 1991, 1990, 1986, 1985, 1981, 1980, 1976, 1975, 1972, 1971, 1970, 1969, 1967, 1966, 1965, 1964, 1963, 1962, 1961, 1960, 1957, 1956, 1955, 1954, 1952, 1951, 1950, 1949, 1948, 1947, 1946, 1945, 1944, 1942, 1940, 1939, 1938, 1937, 1936, 1935, 1934, 1933, 1932, 1931, 1930, 1929, 1928, 1927, 1926, 1925, 1924, 1923, 1921, 1920

FINDINGS

Address Researched	Address Not Identified in Research Source
746 HOPE ST S	2013, 2008, 2006, 2004, 2003, 2001, 2000, 1999, 1996, 1995, 1992, 1991, 1990, 1986, 1985, 1981, 1980, 1976, 1975, 1972, 1971, 1970, 1969, 1967, 1966, 1965, 1964, 1963, 1962, 1961, 1960, 1958, 1957, 1956, 1955, 1954, 1952, 1950, 1949, 1948, 1947, 1946, 1945, 1944, 1942, 1940, 1939, 1938, 1937, 1936, 1935, 1934, 1933, 1932, 1931, 1930, 1929, 1928, 1927, 1926, 1925, 1924, 1923, 1921, 1920
746 HOPE ST S	2013, 2008, 2006, 2004, 2003, 2001, 2000, 1999, 1996, 1995, 1992, 1991, 1990, 1986, 1985, 1981, 1980, 1976, 1975, 1972, 1971, 1970, 1969, 1967, 1966, 1965, 1964, 1963, 1962, 1961, 1960, 1958, 1957, 1956, 1955, 1954, 1952, 1950, 1949, 1948, 1947, 1946, 1945, 1944, 1942, 1940, 1939, 1938, 1937, 1936, 1935, 1934, 1933, 1932, 1931, 1930, 1929, 1928, 1927, 1926, 1925, 1924, 1923, 1921, 1920
746 S HOPE	2013, 2008, 2006, 2004, 2003, 2001, 2000, 1999, 1996, 1995, 1992, 1991, 1985, 1980, 1976, 1975, 1972, 1970, 1969, 1966, 1965, 1964, 1963, 1961, 1960, 1958, 1957, 1956, 1955, 1954, 1952, 1951, 1950, 1949, 1948, 1947, 1946, 1945, 1944, 1940, 1939, 1938, 1936, 1935, 1934, 1932, 1931, 1930, 1928, 1927, 1926, 1925, 1924, 1923, 1921, 1920
746 S HOPE	2013, 2008, 2006, 2004, 2003, 2001, 2000, 1999, 1996, 1995, 1992, 1991, 1985, 1980, 1976, 1975, 1972, 1970, 1969, 1966, 1965, 1964, 1963, 1961, 1960, 1958, 1957, 1956, 1955, 1954, 1952, 1951, 1950, 1949, 1948, 1947, 1946, 1945, 1944, 1940, 1939, 1938, 1936, 1935, 1934, 1932, 1931, 1930, 1928, 1927, 1926, 1925, 1924, 1923, 1921, 1920
746 S HOPE ST	2013, 2008, 2004, 2003, 2001, 2000, 1999, 1996, 1995, 1992, 1991, 1990, 1986, 1985, 1981, 1980, 1975, 1972, 1971, 1970, 1969, 1967, 1966, 1965, 1964, 1963, 1962, 1961, 1960, 1957, 1956, 1955, 1954, 1952, 1951, 1950, 1949, 1948, 1947, 1946, 1945, 1944, 1942, 1940, 1939, 1938, 1937, 1936, 1935, 1934, 1933, 1932, 1931, 1930, 1929, 1928, 1927, 1926, 1925, 1924, 1923, 1921, 1920
746 S HOPE ST	2013, 2008, 2004, 2003, 2001, 2000, 1999, 1996, 1995, 1992, 1991, 1990, 1986, 1985, 1981, 1980, 1975, 1972, 1971, 1970, 1969, 1967, 1966, 1965, 1964, 1963, 1962, 1961, 1960, 1957, 1956, 1955, 1954, 1952, 1951, 1950, 1949, 1948, 1947, 1946, 1945, 1944, 1942, 1940, 1939, 1938, 1937, 1936, 1935, 1934, 1933, 1932, 1931, 1930, 1929, 1928, 1927, 1926, 1925, 1924, 1923, 1921, 1920
746 S HOPE ST	2008, 2006, 2004, 2003, 2001, 2000, 1999, 1996, 1995, 1992, 1991, 1990, 1986, 1985, 1981, 1980, 1976, 1975, 1972, 1971, 1970, 1969, 1967, 1966, 1965, 1964, 1963, 1962, 1961, 1960, 1958, 1957, 1956, 1955, 1954, 1952, 1951, 1950, 1949, 1948, 1947, 1946, 1945, 1944, 1942, 1940, 1939, 1938, 1937, 1936, 1935, 1934, 1933, 1932, 1931, 1930, 1929, 1928, 1927, 1926, 1925, 1924, 1923, 1921, 1920
746 S HOPE ST	2008, 2006, 2004, 2003, 2001, 2000, 1999, 1996, 1995, 1992, 1991, 1990, 1986, 1985, 1981, 1980, 1976, 1975, 1972, 1971, 1970, 1969, 1967, 1966, 1965, 1964, 1963, 1962, 1961, 1960, 1958, 1957, 1956, 1955, 1954, 1952, 1951, 1950, 1949, 1948, 1947, 1946, 1945, 1944, 1942, 1940, 1939, 1938, 1937, 1936, 1935, 1934, 1933, 1932, 1931, 1930, 1929, 1928, 1927, 1926, 1925, 1924, 1923, 1921, 1920
747 HOPE ST S	2013, 2008, 2006, 2004, 2003, 2001, 2000, 1999, 1996, 1995, 1992, 1991, 1990, 1986, 1985, 1981, 1980, 1976, 1975, 1972, 1971, 1970, 1969, 1967, 1966, 1965, 1964, 1963, 1962, 1961, 1960, 1958, 1957, 1956, 1955, 1954, 1952, 1950, 1949, 1948, 1947, 1946, 1945, 1944, 1942, 1940, 1939, 1938, 1937, 1936, 1935, 1934, 1933, 1932, 1931, 1930, 1929, 1928, 1927, 1926, 1925, 1924, 1923, 1921, 1920
747 HOPE ST S	2013, 2008, 2006, 2004, 2003, 2001, 2000, 1999, 1996, 1995, 1992, 1991, 1990, 1986, 1985, 1981, 1980, 1976, 1975, 1972, 1971, 1970, 1969, 1967, 1966, 1965, 1964, 1963, 1962, 1961, 1960, 1958, 1957, 1956, 1955, 1954, 1952, 1950, 1949, 1948, 1947, 1946, 1945, 1944, 1942, 1940, 1939, 1938, 1937, 1936, 1935, 1934, 1933, 1932, 1931, 1930, 1929, 1928, 1927, 1926, 1925, 1924, 1923, 1921, 1920
750 HOPE ST S	2013, 2008, 2006, 2004, 2003, 2001, 2000, 1999, 1996, 1995, 1992, 1991, 1990, 1986, 1985, 1981, 1980, 1976, 1975, 1972, 1971, 1970, 1969, 1967, 1966, 1965, 1964, 1963, 1962, 1961, 1960, 1958, 1957, 1956, 1955, 1954, 1952, 1950, 1949, 1948, 1947, 1946, 1945, 1944, 1942, 1940, 1939, 1938, 1937, 1936, 1935, 1934, 1933, 1932, 1931, 1930, 1929, 1928, 1927, 1926, 1925, 1924, 1923, 1921, 1920

FINDINGS

Address Researched	Address Not Identified in Research Source
750 HOPE ST S	2013, 2008, 2006, 2004, 2003, 2001, 2000, 1999, 1996, 1995, 1992, 1991, 1990, 1986, 1985, 1981, 1980, 1976, 1975, 1972, 1971, 1970, 1969, 1967, 1966, 1965, 1964, 1963, 1962, 1961, 1960, 1958, 1957, 1956, 1955, 1954, 1952, 1950, 1949, 1948, 1947, 1946, 1945, 1944, 1942, 1940, 1939, 1938, 1937, 1936, 1935, 1934, 1933, 1932, 1931, 1930, 1929, 1928, 1927, 1926, 1925, 1924, 1923, 1921, 1920
750 S GRAND AVE	2013, 2008, 2006, 2004, 2003, 2001, 2000, 1999, 1996, 1995, 1992, 1991, 1990, 1986, 1985, 1981, 1980, 1976, 1975, 1972, 1971, 1970, 1969, 1967, 1966, 1965, 1964, 1963, 1962, 1961, 1960, 1957, 1956, 1955, 1954, 1952, 1951, 1950, 1949, 1948, 1947, 1946, 1945, 1944, 1942, 1940, 1939, 1938, 1936, 1935, 1934, 1932, 1931, 1930, 1928, 1927, 1926, 1925, 1923, 1921, 1920
750 S GRAND AVE	2013, 2008, 2006, 2004, 2003, 2001, 2000, 1999, 1996, 1995, 1992, 1991, 1990, 1986, 1985, 1981, 1980, 1976, 1975, 1972, 1971, 1970, 1969, 1967, 1966, 1965, 1964, 1963, 1962, 1961, 1960, 1957, 1956, 1955, 1954, 1952, 1951, 1950, 1949, 1948, 1947, 1946, 1945, 1944, 1942, 1940, 1939, 1938, 1936, 1935, 1934, 1932, 1931, 1930, 1928, 1927, 1926, 1925, 1923, 1921, 1920
752 S GRAND AVE	2013, 2008, 2006, 2004, 2003, 2001, 2000, 1999, 1996, 1995, 1992, 1991, 1990, 1986, 1985, 1981, 1980, 1976, 1975, 1972, 1971, 1970, 1969, 1967, 1966, 1965, 1964, 1963, 1962, 1961, 1960, 1958, 1957, 1956, 1955, 1954, 1952, 1951, 1950, 1949, 1948, 1947, 1946, 1945, 1944, 1942, 1940, 1939, 1938, 1937, 1936, 1935, 1934, 1933, 1932, 1931, 1930, 1929, 1928, 1927, 1926, 1925, 1923, 1921, 1920
752 S GRAND AVE	2013, 2008, 2006, 2004, 2003, 2001, 2000, 1999, 1996, 1995, 1992, 1991, 1990, 1986, 1985, 1981, 1980, 1976, 1975, 1972, 1971, 1970, 1969, 1967, 1966, 1965, 1964, 1963, 1962, 1961, 1960, 1958, 1957, 1956, 1955, 1954, 1952, 1951, 1950, 1949, 1948, 1947, 1946, 1945, 1944, 1942, 1940, 1939, 1938, 1937, 1936, 1935, 1934, 1933, 1932, 1931, 1930, 1929, 1928, 1927, 1926, 1925, 1923, 1921, 1920
754 S GRAND AVE	2013, 2008, 2006, 2004, 2003, 2001, 2000, 1999, 1996, 1995, 1992, 1991, 1990, 1986, 1985, 1981, 1980, 1976, 1975, 1972, 1971, 1970, 1969, 1967, 1966, 1965, 1964, 1963, 1962, 1961, 1960, 1958, 1957, 1956, 1955, 1954, 1952, 1951, 1950, 1949, 1948, 1947, 1946, 1945, 1944, 1942, 1940, 1939, 1938, 1937, 1936, 1935, 1934, 1932, 1931, 1930, 1929, 1928, 1927, 1926, 1925, 1923, 1921, 1920
754 S GRAND AVE	2013, 2008, 2006, 2004, 2003, 2001, 2000, 1999, 1996, 1995, 1992, 1991, 1990, 1986, 1985, 1981, 1980, 1976, 1975, 1972, 1971, 1970, 1969, 1967, 1966, 1965, 1964, 1963, 1962, 1961, 1960, 1958, 1957, 1956, 1955, 1954, 1952, 1951, 1950, 1949, 1948, 1947, 1946, 1945, 1944, 1942, 1940, 1939, 1938, 1937, 1936, 1935, 1934, 1932, 1931, 1930, 1929, 1928, 1927, 1926, 1925, 1923, 1921, 1920
756 S GRAND AVE	2013, 2008, 2006, 2004, 2003, 2001, 2000, 1999, 1996, 1995, 1992, 1991, 1990, 1986, 1985, 1981, 1980, 1976, 1975, 1972, 1971, 1970, 1969, 1967, 1966, 1965, 1964, 1963, 1962, 1961, 1960, 1958, 1957, 1956, 1955, 1954, 1952, 1951, 1950, 1949, 1948, 1947, 1946, 1945, 1944, 1942, 1940, 1939, 1938, 1937, 1936, 1935, 1934, 1933, 1932, 1931, 1930, 1928, 1927, 1926, 1925, 1923, 1921, 1920
756 S GRAND AVE	2013, 2008, 2006, 2004, 2003, 2001, 2000, 1999, 1996, 1995, 1992, 1991, 1990, 1986, 1985, 1981, 1980, 1976, 1975, 1972, 1971, 1970, 1969, 1967, 1966, 1965, 1964, 1963, 1962, 1961, 1960, 1958, 1957, 1956, 1955, 1954, 1952, 1951, 1950, 1949, 1948, 1947, 1946, 1945, 1944, 1942, 1940, 1939, 1938, 1937, 1936, 1935, 1934, 1933, 1932, 1931, 1930, 1928, 1927, 1926, 1925, 1923, 1921, 1920
758 GRAND AVE S	2013, 2008, 2006, 2004, 2003, 2001, 1999, 1996, 1995, 1992, 1991, 1990, 1986, 1985, 1981, 1980, 1976, 1975, 1972, 1971, 1970, 1969, 1967, 1966, 1965, 1964, 1963, 1962, 1961, 1960, 1958, 1957, 1956, 1955, 1954, 1952, 1951, 1950, 1949, 1948, 1947, 1946, 1945, 1944, 1942, 1940, 1939, 1938, 1937, 1936, 1935, 1934, 1933, 1932, 1931, 1930, 1929, 1928, 1927, 1926, 1925, 1924, 1923, 1921, 1920
758 GRAND AVE S	2013, 2008, 2006, 2004, 2003, 2001, 1999, 1996, 1995, 1992, 1991, 1990, 1986, 1985, 1981, 1980, 1976, 1975, 1972, 1971, 1970, 1969, 1967, 1966, 1965, 1964, 1963, 1962, 1961, 1960, 1958, 1957, 1956, 1955, 1954, 1952, 1951, 1950, 1949, 1948, 1947, 1946, 1945, 1944, 1942, 1940, 1939, 1938, 1937, 1936, 1935, 1934, 1933, 1932, 1931, 1930, 1929, 1928, 1927, 1926, 1925, 1924, 1923, 1921, 1920

FINDINGS

Address Researched	Address Not Identified in Research Source
758 S GRAND AVE	2013, 2008, 2006, 2004, 2003, 2001, 2000, 1999, 1996, 1995, 1992, 1991, 1990, 1986, 1985, 1981, 1980, 1975, 1972, 1971, 1970, 1969, 1967, 1966, 1965, 1964, 1963, 1962, 1961, 1960, 1958, 1957, 1956, 1955, 1954, 1952, 1951, 1950, 1949, 1948, 1947, 1946, 1945, 1944, 1940, 1939, 1938, 1936, 1935, 1934, 1932, 1931, 1930, 1928, 1927, 1926, 1925, 1923, 1921, 1920
758 S GRAND AVE	2013, 2008, 2006, 2004, 2003, 2001, 2000, 1999, 1996, 1995, 1992, 1991, 1990, 1986, 1985, 1981, 1980, 1975, 1972, 1971, 1970, 1969, 1967, 1966, 1965, 1964, 1963, 1962, 1961, 1960, 1958, 1957, 1956, 1955, 1954, 1952, 1951, 1950, 1949, 1948, 1947, 1946, 1945, 1944, 1940, 1939, 1938, 1936, 1935, 1934, 1932, 1931, 1930, 1928, 1927, 1926, 1925, 1923, 1921, 1920
780 S GRAND AV 4TH FL	2013, 2008, 2006, 2004, 2003, 2001, 2000, 1999, 1996, 1995, 1992, 1991, 1990, 1986, 1985, 1981, 1980, 1976, 1975, 1972, 1971, 1970, 1969, 1967, 1966, 1965, 1964, 1963, 1962, 1961, 1960, 1958, 1957, 1956, 1955, 1954, 1952, 1951, 1950, 1949, 1948, 1947, 1946, 1945, 1944, 1942, 1940, 1939, 1938, 1937, 1936, 1935, 1934, 1933, 1932, 1931, 1930, 1929, 1928, 1927, 1926, 1925, 1923, 1921, 1920
780 S GRAND AV 4TH FL	2013, 2008, 2006, 2004, 2003, 2001, 2000, 1999, 1996, 1995, 1992, 1991, 1990, 1986, 1985, 1981, 1980, 1976, 1975, 1972, 1971, 1970, 1969, 1967, 1966, 1965, 1964, 1963, 1962, 1961, 1960, 1958, 1957, 1956, 1955, 1954, 1952, 1951, 1950, 1949, 1948, 1947, 1946, 1945, 1944, 1942, 1940, 1939, 1938, 1937, 1936, 1935, 1934, 1933, 1932, 1931, 1930, 1929, 1928, 1927, 1926, 1925, 1923, 1921, 1920
780 S GRAND AVE	2013, 2008, 2006, 2004, 2003, 2001, 2000, 1999, 1996, 1995, 1992, 1991, 1990, 1986, 1985, 1980, 1976, 1975, 1972, 1971, 1970, 1969, 1967, 1966, 1965, 1964, 1963, 1962, 1961, 1960, 1958, 1957, 1956, 1955, 1954, 1952, 1951, 1950, 1949, 1948, 1947, 1946, 1945, 1944, 1940, 1939, 1938, 1937, 1936, 1935, 1934, 1933, 1932, 1931, 1930, 1929, 1928, 1927, 1926, 1925, 1923, 1921, 1920
780 S GRAND AVE	2013, 2008, 2006, 2004, 2003, 2001, 2000, 1999, 1996, 1995, 1992, 1991, 1990, 1986, 1985, 1980, 1976, 1975, 1972, 1971, 1970, 1969, 1967, 1966, 1965, 1964, 1963, 1962, 1961, 1960, 1958, 1957, 1956, 1955, 1954, 1952, 1951, 1950, 1949, 1948, 1947, 1946, 1945, 1944, 1940, 1939, 1938, 1937, 1936, 1935, 1934, 1933, 1932, 1931, 1930, 1929, 1928, 1927, 1926, 1925, 1923, 1921, 1920
800 HOPE	2013, 2008, 2006, 2004, 2003, 2001, 2000, 1999, 1996, 1995, 1992, 1991, 1990, 1985, 1981, 1980, 1976, 1975, 1972, 1971, 1970, 1969, 1967, 1966, 1965, 1964, 1963, 1962, 1961, 1960, 1958, 1957, 1956, 1955, 1954, 1952, 1951, 1950, 1949, 1948, 1947, 1946, 1945, 1944, 1942, 1940, 1939, 1938, 1937, 1936, 1935, 1934, 1933, 1932, 1931, 1930, 1929, 1928, 1927, 1926, 1925, 1924, 1923, 1921, 1920
800 HOPE	2013, 2008, 2006, 2004, 2003, 2001, 2000, 1999, 1996, 1995, 1992, 1991, 1990, 1985, 1981, 1980, 1976, 1975, 1972, 1971, 1970, 1969, 1967, 1966, 1965, 1964, 1963, 1962, 1961, 1960, 1958, 1957, 1956, 1955, 1954, 1952, 1951, 1950, 1949, 1948, 1947, 1946, 1945, 1944, 1942, 1940, 1939, 1938, 1937, 1936, 1935, 1934, 1933, 1932, 1931, 1930, 1929, 1928, 1927, 1926, 1925, 1924, 1923, 1921, 1920
800 S GRAND AVE	2013, 2008, 2006, 2004, 2003, 2001, 2000, 1999, 1996, 1995, 1992, 1991, 1990, 1986, 1985, 1981, 1980, 1976, 1975, 1972, 1971, 1970, 1969, 1967, 1966, 1965, 1964, 1963, 1962, 1961, 1960, 1958, 1957, 1956, 1955, 1954, 1952, 1951, 1950, 1949, 1948, 1947, 1946, 1945, 1944, 1940, 1939, 1938, 1936, 1935, 1934, 1933, 1932, 1931, 1930, 1929, 1928, 1927, 1926, 1925, 1924, 1923, 1921, 1920
800 S GRAND AVE	2013, 2008, 2006, 2004, 2003, 2001, 2000, 1999, 1996, 1995, 1992, 1991, 1990, 1986, 1985, 1981, 1980, 1976, 1975, 1972, 1971, 1970, 1969, 1967, 1966, 1965, 1964, 1963, 1962, 1961, 1960, 1958, 1957, 1956, 1955, 1954, 1952, 1951, 1950, 1949, 1948, 1947, 1946, 1945, 1944, 1940, 1939, 1938, 1936, 1935, 1934, 1933, 1932, 1931, 1930, 1929, 1928, 1927, 1926, 1925, 1924, 1923, 1921, 1920
800 S HOPE	2013, 2008, 2006, 2004, 2003, 2001, 2000, 1999, 1996, 1995, 1992, 1991, 1980, 1976, 1975, 1972, 1971, 1970, 1969, 1967, 1966, 1965, 1964, 1963, 1962, 1961, 1960, 1958, 1957, 1956, 1955, 1954, 1952, 1951, 1950, 1949, 1948, 1947, 1946, 1945, 1944, 1942, 1940, 1939, 1938, 1937, 1936, 1935, 1934, 1933, 1932, 1931, 1930, 1929, 1928, 1927, 1926, 1925, 1924, 1923, 1921, 1920

FINDINGS

Address Researched	Address Not Identified in Research Source
800 S HOPE	2013, 2008, 2006, 2004, 2003, 2001, 2000, 1999, 1996, 1995, 1992, 1991, 1980, 1976, 1975, 1972, 1971, 1970, 1969, 1967, 1966, 1965, 1964, 1963, 1962, 1961, 1960, 1958, 1957, 1956, 1955, 1954, 1952, 1951, 1950, 1949, 1948, 1947, 1946, 1945, 1944, 1942, 1940, 1939, 1938, 1937, 1936, 1935, 1934, 1933, 1932, 1931, 1930, 1929, 1928, 1927, 1926, 1925, 1924, 1923, 1921, 1920
800 S HOPE ST	2013, 2008, 2004, 2003, 2001, 2000, 1999, 1996, 1995, 1992, 1991, 1990, 1986, 1981, 1980, 1976, 1975, 1972, 1971, 1970, 1969, 1967, 1966, 1965, 1964, 1963, 1962, 1961, 1960, 1958, 1957, 1956, 1955, 1954, 1952, 1951, 1950, 1949, 1948, 1947, 1946, 1945, 1944, 1942, 1940, 1939, 1938, 1937, 1936, 1935, 1934, 1933, 1932, 1931, 1930, 1929, 1928, 1927, 1926, 1925, 1924, 1923, 1921, 1920
800 S HOPE ST	2013, 2008, 2004, 2003, 2001, 2000, 1999, 1996, 1995, 1992, 1991, 1990, 1986, 1981, 1980, 1976, 1975, 1972, 1971, 1970, 1969, 1967, 1966, 1965, 1964, 1963, 1962, 1961, 1960, 1958, 1957, 1956, 1955, 1954, 1952, 1951, 1950, 1949, 1948, 1947, 1946, 1945, 1944, 1942, 1940, 1939, 1938, 1937, 1936, 1935, 1934, 1933, 1932, 1931, 1930, 1929, 1928, 1927, 1926, 1925, 1924, 1923, 1921, 1920
800 S HOPE ST	2008, 2006, 2004, 2003, 2001, 2000, 1999, 1996, 1995, 1992, 1991, 1990, 1986, 1985, 1981, 1980, 1976, 1975, 1972, 1971, 1970, 1969, 1967, 1966, 1965, 1964, 1963, 1962, 1961, 1960, 1958, 1957, 1956, 1955, 1954, 1952, 1951, 1950, 1949, 1948, 1947, 1946, 1945, 1944, 1942, 1940, 1939, 1938, 1937, 1936, 1935, 1934, 1933, 1932, 1931, 1930, 1929, 1928, 1927, 1926, 1925, 1924, 1923, 1921, 1920
800 S HOPE ST	2008, 2006, 2004, 2003, 2001, 2000, 1999, 1996, 1995, 1992, 1991, 1990, 1986, 1985, 1981, 1980, 1976, 1975, 1972, 1971, 1970, 1969, 1967, 1966, 1965, 1964, 1963, 1962, 1961, 1960, 1958, 1957, 1956, 1955, 1954, 1952, 1951, 1950, 1949, 1948, 1947, 1946, 1945, 1944, 1942, 1940, 1939, 1938, 1937, 1936, 1935, 1934, 1933, 1932, 1931, 1930, 1929, 1928, 1927, 1926, 1925, 1924, 1923, 1921, 1920
801 GRAND	2013, 2008, 2006, 2004, 2003, 2001, 2000, 1999, 1996, 1995, 1992, 1991, 1990, 1985, 1981, 1980, 1976, 1975, 1972, 1971, 1970, 1969, 1967, 1966, 1965, 1964, 1963, 1962, 1961, 1960, 1958, 1957, 1956, 1955, 1954, 1952, 1951, 1950, 1949, 1948, 1947, 1946, 1945, 1944, 1942, 1940, 1939, 1938, 1937, 1936, 1935, 1934, 1933, 1932, 1931, 1930, 1929, 1928, 1927, 1926, 1925, 1924, 1923, 1921, 1920
801 GRAND	2013, 2008, 2006, 2004, 2003, 2001, 2000, 1999, 1996, 1995, 1992, 1991, 1990, 1985, 1981, 1980, 1976, 1975, 1972, 1971, 1970, 1969, 1967, 1966, 1965, 1964, 1963, 1962, 1961, 1960, 1958, 1957, 1956, 1955, 1954, 1952, 1951, 1950, 1949, 1948, 1947, 1946, 1945, 1944, 1942, 1940, 1939, 1938, 1937, 1936, 1935, 1934, 1933, 1932, 1931, 1930, 1929, 1928, 1927, 1926, 1925, 1924, 1923, 1921, 1920
801 GRAND AVE	2013, 2008, 2006, 2004, 2003, 2001, 2000, 1999, 1996, 1995, 1992, 1991, 1986, 1985, 1981, 1980, 1976, 1975, 1972, 1971, 1970, 1969, 1967, 1966, 1965, 1964, 1963, 1962, 1961, 1960, 1958, 1957, 1956, 1955, 1954, 1952, 1951, 1950, 1949, 1948, 1947, 1946, 1945, 1944, 1942, 1940, 1939, 1938, 1937, 1936, 1935, 1934, 1933, 1932, 1931, 1930, 1929, 1928, 1927, 1926, 1925, 1924, 1923, 1921, 1920
801 GRAND AVE	2013, 2008, 2006, 2004, 2003, 2001, 2000, 1999, 1996, 1995, 1992, 1991, 1986, 1985, 1981, 1980, 1976, 1975, 1972, 1971, 1970, 1969, 1967, 1966, 1965, 1964, 1963, 1962, 1961, 1960, 1958, 1957, 1956, 1955, 1954, 1952, 1951, 1950, 1949, 1948, 1947, 1946, 1945, 1944, 1942, 1940, 1939, 1938, 1937, 1936, 1935, 1934, 1933, 1932, 1931, 1930, 1929, 1928, 1927, 1926, 1925, 1924, 1923, 1921, 1920
801 GRAND AVE S	2013, 2008, 2006, 2004, 2003, 2001, 1999, 1996, 1995, 1992, 1991, 1990, 1986, 1985, 1981, 1980, 1976, 1975, 1972, 1971, 1970, 1969, 1967, 1966, 1965, 1964, 1963, 1962, 1961, 1960, 1958, 1957, 1956, 1955, 1954, 1952, 1951, 1950, 1949, 1948, 1947, 1946, 1945, 1944, 1942, 1940, 1939, 1938, 1937, 1936, 1935, 1934, 1933, 1932, 1931, 1930, 1929, 1928, 1927, 1926, 1925, 1924, 1923, 1921, 1920
801 GRAND AVE S	2013, 2008, 2006, 2004, 2003, 2001, 1999, 1996, 1995, 1992, 1991, 1990, 1986, 1985, 1981, 1980, 1976, 1975, 1972, 1971, 1970, 1969, 1967, 1966, 1965, 1964, 1963, 1962, 1961, 1960, 1958, 1957, 1956, 1955, 1954, 1952, 1951, 1950, 1949, 1948, 1947, 1946, 1945, 1944, 1942, 1940, 1939, 1938, 1937, 1936, 1935, 1934, 1933, 1932, 1931, 1930, 1929, 1928, 1927, 1926, 1925, 1924, 1923, 1921, 1920

FINDINGS

Address Researched	Address Not Identified in Research Source
801 S GRAND	2013, 2008, 2006, 2004, 2003, 2001, 2000, 1999, 1996, 1995, 1992, 1991, 1990, 1985, 1981, 1980, 1976, 1975, 1972, 1971, 1970, 1969, 1966, 1965, 1964, 1963, 1961, 1960, 1958, 1957, 1956, 1955, 1954, 1952, 1951, 1950, 1949, 1948, 1947, 1946, 1945, 1944, 1942, 1940, 1939, 1938, 1937, 1936, 1935, 1934, 1933, 1932, 1931, 1930, 1929, 1928, 1927, 1926, 1925, 1924, 1923, 1921, 1920
801 S GRAND	2013, 2008, 2006, 2004, 2003, 2001, 2000, 1999, 1996, 1995, 1992, 1991, 1990, 1985, 1981, 1980, 1976, 1975, 1972, 1971, 1970, 1969, 1966, 1965, 1964, 1963, 1961, 1960, 1958, 1957, 1956, 1955, 1954, 1952, 1951, 1950, 1949, 1948, 1947, 1946, 1945, 1944, 1942, 1940, 1939, 1938, 1937, 1936, 1935, 1934, 1933, 1932, 1931, 1930, 1929, 1928, 1927, 1926, 1925, 1924, 1923, 1921, 1920
801 S GRAND AVE	2013, 2008, 2004, 2003, 2001, 2000, 1999, 1996, 1992, 1985, 1981, 1980, 1976, 1975, 1972, 1971, 1970, 1969, 1967, 1966, 1965, 1964, 1963, 1962, 1961, 1960, 1958, 1957, 1956, 1955, 1954, 1952, 1951, 1950, 1949, 1948, 1947, 1946, 1945, 1944, 1940, 1939, 1938, 1937, 1936, 1935, 1934, 1933, 1932, 1931, 1930, 1929, 1928, 1927, 1926, 1925, 1924, 1923, 1921, 1920
801 S GRAND AVE	2013, 2008, 2004, 2003, 2001, 2000, 1999, 1996, 1992, 1985, 1981, 1980, 1976, 1975, 1972, 1971, 1970, 1969, 1967, 1966, 1965, 1964, 1963, 1962, 1961, 1960, 1958, 1957, 1956, 1955, 1954, 1952, 1951, 1950, 1949, 1948, 1947, 1946, 1945, 1944, 1940, 1939, 1938, 1937, 1936, 1935, 1934, 1933, 1932, 1931, 1930, 1929, 1928, 1927, 1926, 1925, 1924, 1923, 1921, 1920
801 S GRAND AVE	2006, 2004, 2003, 2001, 2000, 1999, 1996, 1995, 1992, 1991, 1990, 1986, 1985, 1981, 1980, 1976, 1975, 1972, 1971, 1970, 1969, 1967, 1966, 1965, 1964, 1963, 1962, 1961, 1960, 1958, 1957, 1956, 1955, 1954, 1952, 1951, 1950, 1949, 1948, 1947, 1946, 1945, 1944, 1942, 1940, 1939, 1938, 1937, 1936, 1935, 1934, 1933, 1932, 1931, 1930, 1929, 1928, 1927, 1926, 1925, 1924, 1923, 1921, 1920
801 S GRAND AVE	2006, 2004, 2003, 2001, 2000, 1999, 1996, 1995, 1992, 1991, 1990, 1986, 1985, 1981, 1980, 1976, 1975, 1972, 1971, 1970, 1969, 1967, 1966, 1965, 1964, 1963, 1962, 1961, 1960, 1958, 1957, 1956, 1955, 1954, 1952, 1951, 1950, 1949, 1948, 1947, 1946, 1945, 1944, 1942, 1940, 1939, 1938, 1937, 1936, 1935, 1934, 1933, 1932, 1931, 1930, 1929, 1928, 1927, 1926, 1925, 1924, 1923, 1921, 1920
802 S GRAND AVE	2013, 2008, 2006, 2004, 2003, 2001, 2000, 1999, 1996, 1995, 1992, 1991, 1990, 1986, 1985, 1981, 1980, 1976, 1975, 1972, 1971, 1970, 1969, 1967, 1966, 1965, 1964, 1963, 1962, 1961, 1960, 1958, 1957, 1956, 1955, 1954, 1952, 1951, 1950, 1949, 1948, 1947, 1946, 1945, 1944, 1942, 1940, 1939, 1938, 1936, 1935, 1934, 1932, 1931, 1930, 1929, 1928, 1927, 1926, 1925, 1924, 1923, 1921, 1920
802 S GRAND AVE	2013, 2008, 2006, 2004, 2003, 2001, 2000, 1999, 1996, 1995, 1992, 1991, 1990, 1986, 1985, 1981, 1980, 1976, 1975, 1972, 1971, 1970, 1969, 1967, 1966, 1965, 1964, 1963, 1962, 1961, 1960, 1958, 1957, 1956, 1955, 1954, 1952, 1951, 1950, 1949, 1948, 1947, 1946, 1945, 1944, 1942, 1940, 1939, 1938, 1936, 1935, 1934, 1932, 1931, 1930, 1929, 1928, 1927, 1926, 1925, 1924, 1923, 1921, 1920
804 S GRAND AVE	2013, 2008, 2006, 2004, 2003, 2001, 2000, 1999, 1996, 1995, 1992, 1991, 1990, 1986, 1985, 1981, 1980, 1975, 1972, 1971, 1970, 1969, 1967, 1966, 1965, 1964, 1963, 1962, 1961, 1960, 1958, 1957, 1956, 1955, 1954, 1952, 1951, 1950, 1949, 1948, 1947, 1946, 1945, 1944, 1940, 1939, 1938, 1936, 1935, 1934, 1932, 1931, 1930, 1929, 1928, 1927, 1926, 1925, 1923, 1921, 1920
804 S GRAND AVE	2013, 2008, 2006, 2004, 2003, 2001, 2000, 1999, 1996, 1995, 1992, 1991, 1990, 1986, 1985, 1981, 1980, 1975, 1972, 1971, 1970, 1969, 1967, 1966, 1965, 1964, 1963, 1962, 1961, 1960, 1958, 1957, 1956, 1955, 1954, 1952, 1951, 1950, 1949, 1948, 1947, 1946, 1945, 1944, 1940, 1939, 1938, 1936, 1935, 1934, 1932, 1931, 1930, 1929, 1928, 1927, 1926, 1925, 1923, 1921, 1920
806 HOPE ST S	2013, 2008, 2006, 2004, 2003, 2001, 2000, 1999, 1996, 1995, 1992, 1991, 1990, 1986, 1985, 1981, 1980, 1976, 1975, 1972, 1971, 1970, 1969, 1967, 1966, 1965, 1964, 1963, 1962, 1961, 1960, 1958, 1957, 1956, 1955, 1954, 1952, 1950, 1949, 1948, 1947, 1946, 1945, 1944, 1942, 1940, 1939, 1938, 1937, 1936, 1935, 1934, 1933, 1932, 1931, 1930, 1929, 1928, 1927, 1926, 1925, 1924, 1923, 1921, 1920

FINDINGS

Address Researched	Address Not Identified in Research Source
806 HOPE ST S	2013, 2008, 2006, 2004, 2003, 2001, 2000, 1999, 1996, 1995, 1992, 1991, 1990, 1986, 1985, 1981, 1980, 1976, 1975, 1972, 1971, 1970, 1969, 1967, 1966, 1965, 1964, 1963, 1962, 1961, 1960, 1958, 1957, 1956, 1955, 1954, 1952, 1950, 1949, 1948, 1947, 1946, 1945, 1944, 1942, 1940, 1939, 1938, 1937, 1936, 1935, 1934, 1933, 1932, 1931, 1930, 1929, 1928, 1927, 1926, 1925, 1924, 1923, 1921, 1920
806 S GRAND AVE	2013, 2008, 2006, 2004, 2003, 2001, 2000, 1999, 1996, 1995, 1992, 1991, 1990, 1986, 1985, 1981, 1980, 1975, 1972, 1971, 1970, 1969, 1967, 1966, 1965, 1964, 1963, 1962, 1961, 1960, 1958, 1957, 1956, 1955, 1954, 1952, 1951, 1950, 1949, 1948, 1947, 1946, 1945, 1944, 1940, 1939, 1938, 1936, 1935, 1934, 1932, 1931, 1930, 1929, 1928, 1927, 1926, 1925, 1924, 1923, 1921, 1920
806 S GRAND AVE	2013, 2008, 2006, 2004, 2003, 2001, 2000, 1999, 1996, 1995, 1992, 1991, 1990, 1986, 1985, 1981, 1980, 1975, 1972, 1971, 1970, 1969, 1967, 1966, 1965, 1964, 1963, 1962, 1961, 1960, 1958, 1957, 1956, 1955, 1954, 1952, 1951, 1950, 1949, 1948, 1947, 1946, 1945, 1944, 1940, 1939, 1938, 1936, 1935, 1934, 1932, 1931, 1930, 1929, 1928, 1927, 1926, 1925, 1924, 1923, 1921, 1920
806 S HOPE ST	2013, 2008, 2006, 2004, 2003, 2001, 2000, 1999, 1996, 1995, 1992, 1991, 1990, 1986, 1985, 1981, 1980, 1976, 1975, 1972, 1971, 1970, 1969, 1967, 1966, 1965, 1964, 1963, 1962, 1961, 1960, 1957, 1956, 1955, 1954, 1952, 1951, 1950, 1949, 1948, 1947, 1946, 1945, 1944, 1942, 1940, 1939, 1938, 1937, 1936, 1935, 1934, 1933, 1932, 1931, 1930, 1929, 1928, 1927, 1926, 1925, 1924, 1923, 1921, 1920
806 S HOPE ST	2013, 2008, 2006, 2004, 2003, 2001, 2000, 1999, 1996, 1995, 1992, 1991, 1990, 1986, 1985, 1981, 1980, 1976, 1975, 1972, 1971, 1970, 1969, 1967, 1966, 1965, 1964, 1963, 1962, 1961, 1960, 1957, 1956, 1955, 1954, 1952, 1951, 1950, 1949, 1948, 1947, 1946, 1945, 1944, 1942, 1940, 1939, 1938, 1937, 1936, 1935, 1934, 1933, 1932, 1931, 1930, 1929, 1928, 1927, 1926, 1925, 1924, 1923, 1921, 1920
807 S GRAND AVE	2013, 2008, 2006, 2004, 2003, 2001, 2000, 1999, 1996, 1995, 1992, 1991, 1990, 1986, 1985, 1981, 1980, 1976, 1975, 1972, 1971, 1970, 1969, 1967, 1966, 1965, 1964, 1963, 1962, 1961, 1960, 1958, 1957, 1956, 1955, 1954, 1952, 1951, 1950, 1949, 1948, 1947, 1946, 1945, 1944, 1942, 1940, 1939, 1938, 1937, 1936, 1935, 1934, 1933, 1932, 1931, 1930, 1928, 1927, 1926, 1925, 1923, 1921, 1920
807 S GRAND AVE	2013, 2008, 2006, 2004, 2003, 2001, 2000, 1999, 1996, 1995, 1992, 1991, 1990, 1986, 1985, 1981, 1980, 1976, 1975, 1972, 1971, 1970, 1969, 1967, 1966, 1965, 1964, 1963, 1962, 1961, 1960, 1958, 1957, 1956, 1955, 1954, 1952, 1951, 1950, 1949, 1948, 1947, 1946, 1945, 1944, 1942, 1940, 1939, 1938, 1937, 1936, 1935, 1934, 1933, 1932, 1931, 1930, 1928, 1927, 1926, 1925, 1923, 1921, 1920
808 GRAND AVE S	2013, 2008, 2006, 2004, 2003, 2001, 1999, 1996, 1995, 1992, 1991, 1990, 1986, 1985, 1981, 1980, 1976, 1975, 1972, 1971, 1970, 1969, 1967, 1966, 1965, 1964, 1963, 1962, 1961, 1960, 1958, 1957, 1956, 1955, 1954, 1952, 1951, 1950, 1949, 1948, 1947, 1946, 1945, 1944, 1942, 1940, 1939, 1938, 1937, 1936, 1935, 1934, 1933, 1932, 1931, 1930, 1929, 1928, 1927, 1926, 1925, 1924, 1923, 1921, 1920
808 GRAND AVE S	2013, 2008, 2006, 2004, 2003, 2001, 1999, 1996, 1995, 1992, 1991, 1990, 1986, 1985, 1981, 1980, 1976, 1975, 1972, 1971, 1970, 1969, 1967, 1966, 1965, 1964, 1963, 1962, 1961, 1960, 1958, 1957, 1956, 1955, 1954, 1952, 1951, 1950, 1949, 1948, 1947, 1946, 1945, 1944, 1942, 1940, 1939, 1938, 1937, 1936, 1935, 1934, 1933, 1932, 1931, 1930, 1929, 1928, 1927, 1926, 1925, 1924, 1923, 1921, 1920
808 HOPE ST S	2013, 2008, 2006, 2004, 2003, 2001, 2000, 1999, 1996, 1995, 1992, 1991, 1990, 1986, 1985, 1981, 1980, 1976, 1975, 1972, 1971, 1970, 1969, 1967, 1966, 1965, 1964, 1963, 1962, 1961, 1960, 1958, 1957, 1956, 1955, 1954, 1952, 1950, 1949, 1948, 1947, 1946, 1945, 1944, 1942, 1940, 1939, 1938, 1937, 1936, 1935, 1934, 1933, 1932, 1931, 1930, 1929, 1928, 1927, 1926, 1925, 1924, 1923, 1921, 1920
808 HOPE ST S	2013, 2008, 2006, 2004, 2003, 2001, 2000, 1999, 1996, 1995, 1992, 1991, 1990, 1986, 1985, 1981, 1980, 1976, 1975, 1972, 1971, 1970, 1969, 1967, 1966, 1965, 1964, 1963, 1962, 1961, 1960, 1958, 1957, 1956, 1955, 1954, 1952, 1950, 1949, 1948, 1947, 1946, 1945, 1944, 1942, 1940, 1939, 1938, 1937, 1936, 1935, 1934, 1933, 1932, 1931, 1930, 1929, 1928, 1927, 1926, 1925, 1924, 1923, 1921, 1920

FINDINGS

Address Researched	Address Not Identified in Research Source
808 S GRAND AVE	2013, 2008, 2006, 2004, 2003, 2001, 2000, 1999, 1996, 1995, 1992, 1991, 1990, 1986, 1985, 1981, 1980, 1975, 1972, 1971, 1970, 1969, 1967, 1966, 1965, 1964, 1963, 1962, 1961, 1960, 1958, 1957, 1956, 1955, 1954, 1952, 1951, 1950, 1949, 1948, 1947, 1946, 1945, 1944, 1942, 1940, 1939, 1938, 1937, 1936, 1935, 1934, 1933, 1932, 1931, 1930, 1928, 1927, 1926, 1925, 1923, 1921, 1920
808 S GRAND AVE	2013, 2008, 2006, 2004, 2003, 2001, 2000, 1999, 1996, 1995, 1992, 1991, 1990, 1986, 1985, 1981, 1980, 1975, 1972, 1971, 1970, 1969, 1967, 1966, 1965, 1964, 1963, 1962, 1961, 1960, 1958, 1957, 1956, 1955, 1954, 1952, 1951, 1950, 1949, 1948, 1947, 1946, 1945, 1944, 1942, 1940, 1939, 1938, 1937, 1936, 1935, 1934, 1933, 1932, 1931, 1930, 1928, 1927, 1926, 1925, 1923, 1921, 1920
808 S HOPE ST	2013, 2008, 2006, 2004, 2003, 2001, 2000, 1999, 1996, 1995, 1992, 1991, 1990, 1986, 1985, 1981, 1980, 1976, 1975, 1972, 1971, 1970, 1969, 1967, 1966, 1965, 1964, 1963, 1962, 1961, 1960, 1957, 1956, 1955, 1954, 1952, 1951, 1950, 1949, 1948, 1947, 1946, 1945, 1944, 1942, 1940, 1939, 1938, 1937, 1936, 1935, 1934, 1933, 1932, 1931, 1930, 1929, 1928, 1927, 1926, 1925, 1924, 1923, 1921, 1920
808 S HOPE ST	2013, 2008, 2006, 2004, 2003, 2001, 2000, 1999, 1996, 1995, 1992, 1991, 1990, 1986, 1985, 1981, 1980, 1976, 1975, 1972, 1971, 1970, 1969, 1967, 1966, 1965, 1964, 1963, 1962, 1961, 1960, 1957, 1956, 1955, 1954, 1952, 1951, 1950, 1949, 1948, 1947, 1946, 1945, 1944, 1942, 1940, 1939, 1938, 1937, 1936, 1935, 1934, 1933, 1932, 1931, 1930, 1929, 1928, 1927, 1926, 1925, 1924, 1923, 1921, 1920
809 S GRAND AVE	2013, 2008, 2006, 2004, 2003, 2001, 2000, 1999, 1996, 1995, 1992, 1991, 1990, 1986, 1985, 1981, 1980, 1976, 1975, 1972, 1971, 1970, 1969, 1967, 1966, 1965, 1964, 1963, 1962, 1961, 1960, 1958, 1957, 1956, 1955, 1954, 1952, 1951, 1950, 1949, 1948, 1947, 1946, 1945, 1944, 1940, 1939, 1938, 1937, 1936, 1935, 1934, 1933, 1932, 1931, 1930, 1929, 1928, 1927, 1926, 1925, 1923, 1921, 1920
809 S GRAND AVE	2013, 2008, 2006, 2004, 2003, 2001, 2000, 1999, 1996, 1995, 1992, 1991, 1990, 1986, 1985, 1981, 1980, 1976, 1975, 1972, 1971, 1970, 1969, 1967, 1966, 1965, 1964, 1963, 1962, 1961, 1960, 1958, 1957, 1956, 1955, 1954, 1952, 1951, 1950, 1949, 1948, 1947, 1946, 1945, 1944, 1940, 1939, 1938, 1937, 1936, 1935, 1934, 1933, 1932, 1931, 1930, 1929, 1928, 1927, 1926, 1925, 1923, 1921, 1920
810 GRAND AVE S	2013, 2008, 2006, 2004, 2003, 2001, 1999, 1996, 1995, 1992, 1991, 1990, 1986, 1985, 1981, 1980, 1976, 1975, 1972, 1971, 1970, 1969, 1967, 1966, 1965, 1964, 1963, 1962, 1961, 1960, 1958, 1957, 1956, 1955, 1954, 1952, 1951, 1950, 1949, 1948, 1947, 1946, 1945, 1944, 1942, 1940, 1939, 1938, 1937, 1936, 1935, 1934, 1933, 1932, 1931, 1930, 1929, 1928, 1927, 1926, 1925, 1924, 1923, 1921, 1920
810 GRAND AVE S	2013, 2008, 2006, 2004, 2003, 2001, 1999, 1996, 1995, 1992, 1991, 1990, 1986, 1985, 1981, 1980, 1976, 1975, 1972, 1971, 1970, 1969, 1967, 1966, 1965, 1964, 1963, 1962, 1961, 1960, 1958, 1957, 1956, 1955, 1954, 1952, 1951, 1950, 1949, 1948, 1947, 1946, 1945, 1944, 1942, 1940, 1939, 1938, 1937, 1936, 1935, 1934, 1933, 1932, 1931, 1930, 1929, 1928, 1927, 1926, 1925, 1924, 1923, 1921, 1920
810 HOPE ST S	2013, 2008, 2006, 2004, 2003, 2001, 2000, 1999, 1996, 1995, 1992, 1991, 1990, 1986, 1985, 1981, 1980, 1976, 1975, 1972, 1971, 1970, 1969, 1967, 1966, 1965, 1964, 1963, 1962, 1961, 1960, 1958, 1957, 1956, 1955, 1954, 1952, 1950, 1949, 1948, 1947, 1946, 1945, 1944, 1942, 1940, 1939, 1938, 1937, 1936, 1935, 1934, 1933, 1932, 1931, 1930, 1929, 1928, 1927, 1926, 1925, 1924, 1923, 1921, 1920
810 HOPE ST S	2013, 2008, 2006, 2004, 2003, 2001, 2000, 1999, 1996, 1995, 1992, 1991, 1990, 1986, 1985, 1981, 1980, 1976, 1975, 1972, 1971, 1970, 1969, 1967, 1966, 1965, 1964, 1963, 1962, 1961, 1960, 1958, 1957, 1956, 1955, 1954, 1952, 1950, 1949, 1948, 1947, 1946, 1945, 1944, 1942, 1940, 1939, 1938, 1937, 1936, 1935, 1934, 1933, 1932, 1931, 1930, 1929, 1928, 1927, 1926, 1925, 1924, 1923, 1921, 1920
810 S GRAND AVE	2013, 2008, 2006, 2004, 2003, 2001, 2000, 1999, 1996, 1995, 1992, 1991, 1990, 1986, 1985, 1981, 1980, 1976, 1975, 1972, 1971, 1970, 1969, 1967, 1966, 1965, 1964, 1963, 1962, 1961, 1960, 1958, 1957, 1956, 1955, 1954, 1952, 1951, 1950, 1949, 1948, 1947, 1946, 1945, 1944, 1940, 1939, 1938, 1936, 1935, 1934, 1932, 1931, 1930, 1928, 1927, 1926, 1925, 1923, 1921, 1920

FINDINGS

Address Researched	Address Not Identified in Research Source
810 S GRAND AVE	2013, 2008, 2006, 2004, 2003, 2001, 2000, 1999, 1996, 1995, 1992, 1991, 1990, 1986, 1985, 1981, 1980, 1976, 1975, 1972, 1971, 1970, 1969, 1967, 1966, 1965, 1964, 1963, 1962, 1961, 1960, 1958, 1957, 1956, 1955, 1954, 1952, 1951, 1950, 1949, 1948, 1947, 1946, 1945, 1944, 1940, 1939, 1938, 1936, 1935, 1934, 1932, 1931, 1930, 1928, 1927, 1926, 1925, 1923, 1921, 1920
810 S HOPE ST	2013, 2008, 2006, 2004, 2003, 2001, 2000, 1999, 1996, 1995, 1992, 1991, 1990, 1986, 1985, 1981, 1980, 1976, 1975, 1972, 1971, 1970, 1969, 1967, 1966, 1965, 1964, 1963, 1962, 1961, 1960, 1957, 1956, 1955, 1954, 1952, 1951, 1950, 1949, 1948, 1947, 1946, 1945, 1944, 1942, 1940, 1939, 1938, 1937, 1936, 1935, 1934, 1933, 1932, 1931, 1930, 1929, 1928, 1927, 1926, 1925, 1924, 1923, 1921, 1920
810 S HOPE ST	2013, 2008, 2006, 2004, 2003, 2001, 2000, 1999, 1996, 1995, 1992, 1991, 1990, 1986, 1985, 1981, 1980, 1976, 1975, 1972, 1971, 1970, 1969, 1967, 1966, 1965, 1964, 1963, 1962, 1961, 1960, 1957, 1956, 1955, 1954, 1952, 1951, 1950, 1949, 1948, 1947, 1946, 1945, 1944, 1942, 1940, 1939, 1938, 1937, 1936, 1935, 1934, 1933, 1932, 1931, 1930, 1929, 1928, 1927, 1926, 1925, 1924, 1923, 1921, 1920
811 S GRAND AVE	2013, 2008, 2006, 2004, 2003, 2001, 2000, 1999, 1996, 1995, 1992, 1991, 1990, 1986, 1985, 1981, 1980, 1976, 1975, 1972, 1971, 1970, 1969, 1967, 1966, 1965, 1964, 1963, 1962, 1961, 1960, 1958, 1957, 1956, 1955, 1954, 1952, 1951, 1950, 1949, 1948, 1947, 1946, 1945, 1944, 1942, 1940, 1939, 1938, 1936, 1935, 1934, 1933, 1932, 1931, 1930, 1929, 1928, 1927, 1926, 1925, 1923, 1921, 1920
811 S GRAND AVE	2013, 2008, 2006, 2004, 2003, 2001, 2000, 1999, 1996, 1995, 1992, 1991, 1990, 1986, 1985, 1981, 1980, 1976, 1975, 1972, 1971, 1970, 1969, 1967, 1966, 1965, 1964, 1963, 1962, 1961, 1960, 1958, 1957, 1956, 1955, 1954, 1952, 1951, 1950, 1949, 1948, 1947, 1946, 1945, 1944, 1942, 1940, 1939, 1938, 1936, 1935, 1934, 1933, 1932, 1931, 1930, 1929, 1928, 1927, 1926, 1925, 1923, 1921, 1920
812 GRAND AVE S	2013, 2008, 2006, 2004, 2003, 2001, 1999, 1996, 1995, 1992, 1991, 1990, 1986, 1985, 1981, 1980, 1976, 1975, 1972, 1971, 1970, 1969, 1967, 1966, 1965, 1964, 1963, 1962, 1961, 1960, 1958, 1957, 1956, 1955, 1954, 1952, 1951, 1950, 1949, 1948, 1947, 1946, 1945, 1944, 1942, 1940, 1939, 1938, 1937, 1936, 1935, 1934, 1933, 1932, 1931, 1930, 1929, 1928, 1927, 1926, 1925, 1924, 1923, 1921, 1920
812 GRAND AVE S	2013, 2008, 2006, 2004, 2003, 2001, 1999, 1996, 1995, 1992, 1991, 1990, 1986, 1985, 1981, 1980, 1976, 1975, 1972, 1971, 1970, 1969, 1967, 1966, 1965, 1964, 1963, 1962, 1961, 1960, 1958, 1957, 1956, 1955, 1954, 1952, 1951, 1950, 1949, 1948, 1947, 1946, 1945, 1944, 1942, 1940, 1939, 1938, 1937, 1936, 1935, 1934, 1933, 1932, 1931, 1930, 1929, 1928, 1927, 1926, 1925, 1924, 1923, 1921, 1920
813 HOPE ST S	2013, 2008, 2006, 2004, 2003, 2001, 2000, 1999, 1996, 1995, 1992, 1991, 1990, 1986, 1985, 1981, 1980, 1976, 1975, 1972, 1971, 1970, 1969, 1967, 1966, 1965, 1964, 1963, 1962, 1961, 1960, 1958, 1957, 1956, 1955, 1954, 1952, 1950, 1949, 1948, 1947, 1946, 1945, 1944, 1942, 1940, 1939, 1938, 1937, 1936, 1935, 1934, 1933, 1932, 1931, 1930, 1929, 1928, 1927, 1926, 1925, 1924, 1923, 1921, 1920
813 HOPE ST S	2013, 2008, 2006, 2004, 2003, 2001, 2000, 1999, 1996, 1995, 1992, 1991, 1990, 1986, 1985, 1981, 1980, 1976, 1975, 1972, 1971, 1970, 1969, 1967, 1966, 1965, 1964, 1963, 1962, 1961, 1960, 1958, 1957, 1956, 1955, 1954, 1952, 1950, 1949, 1948, 1947, 1946, 1945, 1944, 1942, 1940, 1939, 1938, 1937, 1936, 1935, 1934, 1933, 1932, 1931, 1930, 1929, 1928, 1927, 1926, 1925, 1924, 1923, 1921, 1920
813 S HOPE	2013, 2008, 2006, 2004, 2003, 2001, 2000, 1999, 1996, 1995, 1992, 1991, 1990, 1986, 1985, 1980, 1976, 1975, 1972, 1970, 1969, 1966, 1965, 1964, 1963, 1961, 1960, 1958, 1957, 1956, 1955, 1954, 1952, 1951, 1950, 1949, 1948, 1947, 1946, 1945, 1944, 1940, 1939, 1938, 1936, 1935, 1934, 1932, 1931, 1930, 1929, 1928, 1927, 1926, 1925, 1923, 1921, 1920
813 S HOPE	2013, 2008, 2006, 2004, 2003, 2001, 2000, 1999, 1996, 1995, 1992, 1991, 1990, 1986, 1985, 1980, 1976, 1975, 1972, 1970, 1969, 1966, 1965, 1964, 1963, 1961, 1960, 1958, 1957, 1956, 1955, 1954, 1952, 1951, 1950, 1949, 1948, 1947, 1946, 1945, 1944, 1940, 1939, 1938, 1936, 1935, 1934, 1932, 1931, 1930, 1929, 1928, 1927, 1926, 1925, 1923, 1921, 1920

FINDINGS

Address Researched	Address Not Identified in Research Source
813 S HOPE ST	2013, 2008, 2006, 2004, 2003, 2001, 2000, 1999, 1996, 1995, 1992, 1991, 1990, 1986, 1985, 1981, 1980, 1975, 1972, 1971, 1969, 1967, 1966, 1965, 1964, 1963, 1962, 1961, 1960, 1957, 1956, 1955, 1954, 1952, 1951, 1950, 1949, 1948, 1947, 1946, 1945, 1944, 1942, 1940, 1939, 1938, 1937, 1936, 1935, 1934, 1933, 1932, 1931, 1930, 1929, 1928, 1927, 1926, 1925, 1924, 1923, 1921, 1920
813 S HOPE ST	2013, 2008, 2006, 2004, 2003, 2001, 2000, 1999, 1996, 1995, 1992, 1991, 1990, 1986, 1985, 1981, 1980, 1975, 1972, 1971, 1969, 1967, 1966, 1965, 1964, 1963, 1962, 1961, 1960, 1957, 1956, 1955, 1954, 1952, 1951, 1950, 1949, 1948, 1947, 1946, 1945, 1944, 1942, 1940, 1939, 1938, 1937, 1936, 1935, 1934, 1933, 1932, 1931, 1930, 1929, 1928, 1927, 1926, 1925, 1924, 1923, 1921, 1920
814 HOPE ST S	2013, 2008, 2006, 2004, 2003, 2001, 2000, 1999, 1996, 1995, 1992, 1991, 1990, 1986, 1985, 1981, 1980, 1976, 1975, 1972, 1971, 1970, 1969, 1967, 1966, 1965, 1964, 1963, 1962, 1961, 1960, 1958, 1957, 1956, 1955, 1954, 1952, 1950, 1949, 1948, 1947, 1946, 1945, 1944, 1942, 1940, 1939, 1938, 1937, 1936, 1935, 1934, 1933, 1932, 1931, 1930, 1929, 1928, 1927, 1926, 1925, 1924, 1923, 1921, 1920
814 HOPE ST S	2013, 2008, 2006, 2004, 2003, 2001, 2000, 1999, 1996, 1995, 1992, 1991, 1990, 1986, 1985, 1981, 1980, 1976, 1975, 1972, 1971, 1970, 1969, 1967, 1966, 1965, 1964, 1963, 1962, 1961, 1960, 1958, 1957, 1956, 1955, 1954, 1952, 1950, 1949, 1948, 1947, 1946, 1945, 1944, 1942, 1940, 1939, 1938, 1937, 1936, 1935, 1934, 1933, 1932, 1931, 1930, 1929, 1928, 1927, 1926, 1925, 1924, 1923, 1921, 1920
814 S GRAND AVE	2013, 2008, 2006, 2004, 2003, 2001, 2000, 1999, 1996, 1995, 1992, 1991, 1986, 1985, 1981, 1980, 1976, 1975, 1972, 1971, 1970, 1969, 1967, 1966, 1965, 1964, 1963, 1962, 1961, 1960, 1958, 1957, 1956, 1955, 1954, 1952, 1951, 1950, 1949, 1948, 1947, 1946, 1945, 1944, 1940, 1939, 1938, 1937, 1936, 1935, 1934, 1933, 1932, 1931, 1930, 1928, 1927, 1926, 1925, 1924, 1923, 1921, 1920
814 S GRAND AVE	2013, 2008, 2006, 2004, 2003, 2001, 2000, 1999, 1996, 1995, 1992, 1991, 1986, 1985, 1981, 1980, 1976, 1975, 1972, 1971, 1970, 1969, 1967, 1966, 1965, 1964, 1963, 1962, 1961, 1960, 1958, 1957, 1956, 1955, 1954, 1952, 1951, 1950, 1949, 1948, 1947, 1946, 1945, 1944, 1940, 1939, 1938, 1937, 1936, 1935, 1934, 1933, 1932, 1931, 1930, 1928, 1927, 1926, 1925, 1924, 1923, 1921, 1920
814 S HOPE ST	2013, 2008, 2006, 2004, 2003, 2001, 2000, 1999, 1996, 1995, 1992, 1991, 1990, 1986, 1985, 1981, 1980, 1976, 1975, 1972, 1971, 1970, 1969, 1967, 1966, 1965, 1964, 1963, 1962, 1961, 1960, 1957, 1956, 1955, 1954, 1952, 1951, 1950, 1949, 1948, 1947, 1946, 1945, 1944, 1942, 1940, 1939, 1938, 1937, 1936, 1935, 1934, 1933, 1932, 1931, 1930, 1929, 1928, 1927, 1926, 1925, 1924, 1923, 1921, 1920
814 S HOPE ST	2013, 2008, 2006, 2004, 2003, 2001, 2000, 1999, 1996, 1995, 1992, 1991, 1990, 1986, 1985, 1981, 1980, 1976, 1975, 1972, 1971, 1970, 1969, 1967, 1966, 1965, 1964, 1963, 1962, 1961, 1960, 1957, 1956, 1955, 1954, 1952, 1951, 1950, 1949, 1948, 1947, 1946, 1945, 1944, 1942, 1940, 1939, 1938, 1937, 1936, 1935, 1934, 1933, 1932, 1931, 1930, 1929, 1928, 1927, 1926, 1925, 1924, 1923, 1921, 1920
815 S GRAND AVE	2013, 2008, 2006, 2004, 2003, 2001, 2000, 1999, 1996, 1995, 1992, 1991, 1990, 1986, 1985, 1981, 1980, 1976, 1975, 1972, 1971, 1970, 1969, 1967, 1966, 1965, 1964, 1963, 1962, 1961, 1960, 1957, 1956, 1955, 1954, 1952, 1951, 1950, 1949, 1948, 1947, 1946, 1945, 1944, 1940, 1939, 1938, 1936, 1935, 1934, 1932, 1931, 1930, 1928, 1927, 1926, 1925, 1923, 1921, 1920
815 S GRAND AVE	2013, 2008, 2006, 2004, 2003, 2001, 2000, 1999, 1996, 1995, 1992, 1991, 1990, 1986, 1985, 1981, 1980, 1976, 1975, 1972, 1971, 1970, 1969, 1967, 1966, 1965, 1964, 1963, 1962, 1961, 1960, 1957, 1956, 1955, 1954, 1952, 1951, 1950, 1949, 1948, 1947, 1946, 1945, 1944, 1940, 1939, 1938, 1936, 1935, 1934, 1932, 1931, 1930, 1928, 1927, 1926, 1925, 1923, 1921, 1920
816 S GRAND AVE	2013, 2008, 2004, 2003, 2001, 2000, 1999, 1996, 1995, 1992, 1991, 1985, 1980, 1975, 1972, 1971, 1970, 1969, 1967, 1966, 1965, 1964, 1963, 1962, 1961, 1960, 1958, 1957, 1956, 1955, 1954, 1952, 1951, 1950, 1949, 1948, 1947, 1946, 1945, 1944, 1940, 1939, 1938, 1936, 1935, 1934, 1932, 1931, 1930, 1928, 1927, 1926, 1925, 1923, 1921, 1920

FINDINGS

Address Researched	Address Not Identified in Research Source
816 S GRAND AVE	2013, 2008, 2004, 2003, 2001, 2000, 1999, 1996, 1995, 1992, 1991, 1985, 1980, 1975, 1972, 1971, 1970, 1969, 1967, 1966, 1965, 1964, 1963, 1962, 1961, 1960, 1958, 1957, 1956, 1955, 1954, 1952, 1951, 1950, 1949, 1948, 1947, 1946, 1945, 1944, 1940, 1939, 1938, 1936, 1935, 1934, 1932, 1931, 1930, 1928, 1927, 1926, 1925, 1923, 1921, 1920
816 S GRAND AVE	2008, 2006, 2004, 2003, 2001, 2000, 1999, 1996, 1995, 1992, 1991, 1990, 1986, 1985, 1981, 1980, 1976, 1975, 1972, 1971, 1970, 1969, 1967, 1966, 1965, 1964, 1963, 1962, 1961, 1960, 1958, 1957, 1956, 1955, 1954, 1952, 1951, 1950, 1949, 1948, 1947, 1946, 1945, 1944, 1942, 1940, 1939, 1938, 1937, 1936, 1935, 1934, 1933, 1932, 1931, 1930, 1929, 1928, 1927, 1926, 1925, 1924, 1923, 1921, 1920
816 S GRAND AVE	2008, 2006, 2004, 2003, 2001, 2000, 1999, 1996, 1995, 1992, 1991, 1990, 1986, 1985, 1981, 1980, 1976, 1975, 1972, 1971, 1970, 1969, 1967, 1966, 1965, 1964, 1963, 1962, 1961, 1960, 1958, 1957, 1956, 1955, 1954, 1952, 1951, 1950, 1949, 1948, 1947, 1946, 1945, 1944, 1942, 1940, 1939, 1938, 1937, 1936, 1935, 1934, 1933, 1932, 1931, 1930, 1929, 1928, 1927, 1926, 1925, 1924, 1923, 1921, 1920
817 S GRAND AVE	2013, 2008, 2006, 2004, 2003, 2001, 2000, 1999, 1996, 1995, 1992, 1991, 1990, 1986, 1985, 1981, 1980, 1976, 1975, 1972, 1971, 1970, 1969, 1967, 1966, 1965, 1964, 1963, 1962, 1961, 1960, 1957, 1956, 1955, 1954, 1952, 1951, 1950, 1949, 1948, 1947, 1946, 1945, 1944, 1940, 1939, 1938, 1936, 1935, 1934, 1933, 1932, 1931, 1930, 1928, 1927, 1926, 1925, 1923, 1921, 1920
817 S GRAND AVE	2013, 2008, 2006, 2004, 2003, 2001, 2000, 1999, 1996, 1995, 1992, 1991, 1990, 1986, 1985, 1981, 1980, 1976, 1975, 1972, 1971, 1970, 1969, 1967, 1966, 1965, 1964, 1963, 1962, 1961, 1960, 1957, 1956, 1955, 1954, 1952, 1951, 1950, 1949, 1948, 1947, 1946, 1945, 1944, 1940, 1939, 1938, 1936, 1935, 1934, 1933, 1932, 1931, 1930, 1928, 1927, 1926, 1925, 1923, 1921, 1920
818 S GRAND AVE	2013, 2008, 2004, 2003, 2001, 2000, 1999, 1996, 1995, 1992, 1991, 1986, 1985, 1981, 1980, 1976, 1975, 1972, 1971, 1970, 1969, 1967, 1966, 1965, 1964, 1963, 1962, 1961, 1960, 1958, 1957, 1956, 1955, 1954, 1952, 1951, 1950, 1949, 1948, 1947, 1946, 1945, 1944, 1942, 1940, 1939, 1938, 1937, 1936, 1935, 1934, 1933, 1932, 1931, 1930, 1929, 1928, 1927, 1926, 1925, 1923, 1921, 1920
818 S GRAND AVE	2013, 2008, 2004, 2003, 2001, 2000, 1999, 1996, 1995, 1992, 1991, 1986, 1985, 1981, 1980, 1976, 1975, 1972, 1971, 1970, 1969, 1967, 1966, 1965, 1964, 1963, 1962, 1961, 1960, 1958, 1957, 1956, 1955, 1954, 1952, 1951, 1950, 1949, 1948, 1947, 1946, 1945, 1944, 1942, 1940, 1939, 1938, 1937, 1936, 1935, 1934, 1933, 1932, 1931, 1930, 1929, 1928, 1927, 1926, 1925, 1923, 1921, 1920
818 S GRAND AVE	2006, 2004, 2003, 2001, 2000, 1999, 1996, 1995, 1992, 1991, 1990, 1986, 1985, 1981, 1980, 1976, 1975, 1972, 1971, 1970, 1969, 1967, 1966, 1965, 1964, 1963, 1962, 1961, 1960, 1958, 1957, 1956, 1955, 1954, 1952, 1951, 1950, 1949, 1948, 1947, 1946, 1945, 1944, 1942, 1940, 1939, 1938, 1937, 1936, 1935, 1934, 1933, 1932, 1931, 1930, 1929, 1928, 1927, 1926, 1925, 1924, 1923, 1921, 1920
818 S GRAND AVE	2006, 2004, 2003, 2001, 2000, 1999, 1996, 1995, 1992, 1991, 1990, 1986, 1985, 1981, 1980, 1976, 1975, 1972, 1971, 1970, 1969, 1967, 1966, 1965, 1964, 1963, 1962, 1961, 1960, 1958, 1957, 1956, 1955, 1954, 1952, 1951, 1950, 1949, 1948, 1947, 1946, 1945, 1944, 1942, 1940, 1939, 1938, 1937, 1936, 1935, 1934, 1933, 1932, 1931, 1930, 1929, 1928, 1927, 1926, 1925, 1924, 1923, 1921, 1920
819 S GRAND AVE	2013, 2008, 2006, 2004, 2003, 2001, 2000, 1999, 1996, 1995, 1992, 1991, 1990, 1986, 1985, 1981, 1980, 1976, 1975, 1972, 1971, 1970, 1969, 1967, 1966, 1965, 1964, 1963, 1962, 1961, 1960, 1958, 1957, 1956, 1955, 1954, 1952, 1951, 1950, 1949, 1948, 1947, 1946, 1945, 1944, 1940, 1939, 1938, 1936, 1935, 1934, 1933, 1932, 1931, 1930, 1928, 1927, 1926, 1925, 1923, 1921, 1920
819 S GRAND AVE	2013, 2008, 2006, 2004, 2003, 2001, 2000, 1999, 1996, 1995, 1992, 1991, 1990, 1986, 1985, 1981, 1980, 1976, 1975, 1972, 1971, 1970, 1969, 1967, 1966, 1965, 1964, 1963, 1962, 1961, 1960, 1958, 1957, 1956, 1955, 1954, 1952, 1951, 1950, 1949, 1948, 1947, 1946, 1945, 1944, 1940, 1939, 1938, 1936, 1935, 1934, 1933, 1932, 1931, 1930, 1928, 1927, 1926, 1925, 1923, 1921, 1920

FINDINGS

Address Researched	Address Not Identified in Research Source
820 S GRAND AVE	2013, 2008, 2006, 2004, 2003, 2001, 2000, 1999, 1996, 1995, 1992, 1991, 1990, 1986, 1985, 1981, 1980, 1976, 1975, 1972, 1971, 1970, 1969, 1967, 1966, 1965, 1964, 1963, 1962, 1961, 1960, 1958, 1957, 1956, 1955, 1954, 1952, 1951, 1950, 1949, 1948, 1947, 1946, 1945, 1944, 1942, 1940, 1939, 1938, 1937, 1936, 1935, 1934, 1933, 1932, 1931, 1930, 1929, 1928, 1927, 1926, 1925, 1923, 1921, 1920
820 S GRAND AVE	2013, 2008, 2006, 2004, 2003, 2001, 2000, 1999, 1996, 1995, 1992, 1991, 1990, 1986, 1985, 1981, 1980, 1976, 1975, 1972, 1971, 1970, 1969, 1967, 1966, 1965, 1964, 1963, 1962, 1961, 1960, 1958, 1957, 1956, 1955, 1954, 1952, 1951, 1950, 1949, 1948, 1947, 1946, 1945, 1944, 1942, 1940, 1939, 1938, 1937, 1936, 1935, 1934, 1933, 1932, 1931, 1930, 1929, 1928, 1927, 1926, 1925, 1923, 1921, 1920
821 HOPE ST S	2013, 2008, 2006, 2004, 2003, 2001, 2000, 1999, 1996, 1995, 1992, 1991, 1990, 1986, 1985, 1981, 1980, 1976, 1975, 1972, 1971, 1970, 1969, 1967, 1966, 1965, 1964, 1963, 1962, 1961, 1960, 1958, 1957, 1956, 1955, 1954, 1952, 1950, 1949, 1948, 1947, 1946, 1945, 1944, 1942, 1940, 1939, 1938, 1937, 1936, 1935, 1934, 1933, 1932, 1931, 1930, 1929, 1928, 1927, 1926, 1925, 1924, 1923, 1921, 1920
821 HOPE ST S	2013, 2008, 2006, 2004, 2003, 2001, 2000, 1999, 1996, 1995, 1992, 1991, 1990, 1986, 1985, 1981, 1980, 1976, 1975, 1972, 1971, 1970, 1969, 1967, 1966, 1965, 1964, 1963, 1962, 1961, 1960, 1958, 1957, 1956, 1955, 1954, 1952, 1950, 1949, 1948, 1947, 1946, 1945, 1944, 1942, 1940, 1939, 1938, 1937, 1936, 1935, 1934, 1933, 1932, 1931, 1930, 1929, 1928, 1927, 1926, 1925, 1924, 1923, 1921, 1920
821 S GRAND AVE	2013, 2008, 2006, 2004, 2003, 2001, 2000, 1999, 1996, 1995, 1992, 1991, 1990, 1986, 1985, 1981, 1980, 1976, 1975, 1972, 1971, 1970, 1969, 1967, 1966, 1965, 1964, 1963, 1962, 1961, 1960, 1958, 1957, 1956, 1955, 1954, 1952, 1951, 1950, 1949, 1948, 1947, 1946, 1945, 1944, 1940, 1939, 1938, 1937, 1936, 1935, 1934, 1933, 1932, 1931, 1930, 1929, 1928, 1927, 1926, 1925, 1923, 1921, 1920
821 S GRAND AVE	2013, 2008, 2006, 2004, 2003, 2001, 2000, 1999, 1996, 1995, 1992, 1991, 1990, 1986, 1985, 1981, 1980, 1976, 1975, 1972, 1971, 1970, 1969, 1967, 1966, 1965, 1964, 1963, 1962, 1961, 1960, 1958, 1957, 1956, 1955, 1954, 1952, 1951, 1950, 1949, 1948, 1947, 1946, 1945, 1944, 1940, 1939, 1938, 1937, 1936, 1935, 1934, 1933, 1932, 1931, 1930, 1929, 1928, 1927, 1926, 1925, 1923, 1921, 1920
822 S GRAND AV R919 SAME	2013, 2008, 2006, 2004, 2003, 2001, 2000, 1999, 1996, 1995, 1992, 1991, 1990, 1986, 1985, 1981, 1980, 1976, 1975, 1972, 1971, 1970, 1969, 1967, 1966, 1965, 1964, 1963, 1962, 1961, 1960, 1958, 1957, 1956, 1955, 1954, 1952, 1951, 1950, 1949, 1948, 1947, 1946, 1945, 1944, 1942, 1940, 1939, 1938, 1937, 1936, 1935, 1934, 1933, 1932, 1931, 1930, 1928, 1927, 1926, 1925, 1924, 1923, 1921, 1920
822 S GRAND AV R919 SAME	2013, 2008, 2006, 2004, 2003, 2001, 2000, 1999, 1996, 1995, 1992, 1991, 1990, 1986, 1985, 1981, 1980, 1976, 1975, 1972, 1971, 1970, 1969, 1967, 1966, 1965, 1964, 1963, 1962, 1961, 1960, 1958, 1957, 1956, 1955, 1954, 1952, 1951, 1950, 1949, 1948, 1947, 1946, 1945, 1944, 1942, 1940, 1939, 1938, 1937, 1936, 1935, 1934, 1933, 1932, 1931, 1930, 1928, 1927, 1926, 1925, 1924, 1923, 1921, 1920
822 S GRAND AVE	2013, 2008, 2006, 2004, 2003, 2001, 2000, 1999, 1996, 1995, 1992, 1991, 1990, 1986, 1985, 1981, 1980, 1976, 1975, 1972, 1971, 1970, 1969, 1967, 1966, 1965, 1964, 1963, 1962, 1961, 1960, 1958, 1957, 1956, 1955, 1954, 1952, 1951, 1950, 1949, 1948, 1947, 1946, 1945, 1944, 1940, 1939, 1938, 1937, 1936, 1935, 1934, 1933, 1932, 1931, 1930, 1928, 1927, 1926, 1925, 1923, 1921, 1920
822 S GRAND AVE	2013, 2008, 2006, 2004, 2003, 2001, 2000, 1999, 1996, 1995, 1992, 1991, 1990, 1986, 1985, 1981, 1980, 1976, 1975, 1972, 1971, 1970, 1969, 1967, 1966, 1965, 1964, 1963, 1962, 1961, 1960, 1958, 1957, 1956, 1955, 1954, 1952, 1951, 1950, 1949, 1948, 1947, 1946, 1945, 1944, 1940, 1939, 1938, 1937, 1936, 1935, 1934, 1933, 1932, 1931, 1930, 1928, 1927, 1926, 1925, 1923, 1921, 1920
823 S GRAND AVE	2013, 2008, 2006, 2004, 2003, 2001, 2000, 1999, 1996, 1995, 1992, 1991, 1990, 1986, 1985, 1981, 1980, 1976, 1975, 1972, 1971, 1970, 1969, 1967, 1966, 1965, 1964, 1963, 1962, 1961, 1960, 1958, 1957, 1956, 1955, 1954, 1952, 1951, 1950, 1949, 1948, 1947, 1946, 1945, 1944, 1940, 1939, 1938, 1937, 1936, 1935, 1934, 1933, 1932, 1931, 1930, 1929, 1928, 1927, 1926, 1925, 1923, 1921, 1920

FINDINGS

Address Researched	Address Not Identified in Research Source
823 S GRAND AVE	2013, 2008, 2006, 2004, 2003, 2001, 2000, 1999, 1996, 1995, 1992, 1991, 1990, 1986, 1985, 1981, 1980, 1976, 1975, 1972, 1971, 1970, 1969, 1967, 1966, 1965, 1964, 1963, 1962, 1961, 1960, 1958, 1957, 1956, 1955, 1954, 1952, 1951, 1950, 1949, 1948, 1947, 1946, 1945, 1944, 1940, 1939, 1938, 1937, 1936, 1935, 1934, 1933, 1932, 1931, 1930, 1929, 1928, 1927, 1926, 1925, 1923, 1921, 1920
824 S GRAND AVE	2013, 2008, 2006, 2004, 2003, 2001, 2000, 1999, 1996, 1995, 1992, 1991, 1990, 1986, 1985, 1981, 1980, 1976, 1975, 1972, 1971, 1970, 1969, 1967, 1966, 1965, 1964, 1963, 1962, 1961, 1960, 1958, 1957, 1956, 1955, 1954, 1952, 1951, 1950, 1949, 1948, 1947, 1946, 1945, 1944, 1940, 1939, 1938, 1936, 1935, 1934, 1932, 1931, 1930, 1929, 1928, 1927, 1926, 1925, 1923, 1921, 1920
824 S GRAND AVE	2013, 2008, 2006, 2004, 2003, 2001, 2000, 1999, 1996, 1995, 1992, 1991, 1990, 1986, 1985, 1981, 1980, 1976, 1975, 1972, 1971, 1970, 1969, 1967, 1966, 1965, 1964, 1963, 1962, 1961, 1960, 1958, 1957, 1956, 1955, 1954, 1952, 1951, 1950, 1949, 1948, 1947, 1946, 1945, 1944, 1940, 1939, 1938, 1936, 1935, 1934, 1932, 1931, 1930, 1929, 1928, 1927, 1926, 1925, 1923, 1921, 1920
825 S GRAND AVE	2013, 2008, 2006, 2004, 2003, 2001, 2000, 1999, 1996, 1995, 1992, 1991, 1990, 1986, 1985, 1981, 1980, 1976, 1975, 1972, 1971, 1970, 1969, 1967, 1966, 1965, 1964, 1963, 1962, 1961, 1960, 1958, 1957, 1956, 1955, 1954, 1952, 1951, 1950, 1949, 1948, 1947, 1946, 1945, 1944, 1940, 1939, 1938, 1936, 1935, 1934, 1933, 1932, 1931, 1930, 1928, 1927, 1926, 1925, 1923, 1921, 1920
825 S GRAND AVE	2013, 2008, 2006, 2004, 2003, 2001, 2000, 1999, 1996, 1995, 1992, 1991, 1990, 1986, 1985, 1981, 1980, 1976, 1975, 1972, 1971, 1970, 1969, 1967, 1966, 1965, 1964, 1963, 1962, 1961, 1960, 1958, 1957, 1956, 1955, 1954, 1952, 1951, 1950, 1949, 1948, 1947, 1946, 1945, 1944, 1940, 1939, 1938, 1936, 1935, 1934, 1933, 1932, 1931, 1930, 1928, 1927, 1926, 1925, 1923, 1921, 1920
826 HOPE ST S	2013, 2008, 2006, 2004, 2003, 2001, 2000, 1999, 1996, 1995, 1992, 1991, 1990, 1986, 1985, 1981, 1980, 1976, 1975, 1972, 1971, 1970, 1969, 1967, 1966, 1965, 1964, 1963, 1962, 1961, 1960, 1958, 1957, 1956, 1955, 1954, 1952, 1950, 1949, 1948, 1947, 1946, 1945, 1944, 1942, 1940, 1939, 1938, 1937, 1936, 1935, 1934, 1933, 1932, 1931, 1930, 1929, 1928, 1927, 1926, 1925, 1924, 1923, 1921, 1920
826 HOPE ST S	2013, 2008, 2006, 2004, 2003, 2001, 2000, 1999, 1996, 1995, 1992, 1991, 1990, 1986, 1985, 1981, 1980, 1976, 1975, 1972, 1971, 1970, 1969, 1967, 1966, 1965, 1964, 1963, 1962, 1961, 1960, 1958, 1957, 1956, 1955, 1954, 1952, 1950, 1949, 1948, 1947, 1946, 1945, 1944, 1942, 1940, 1939, 1938, 1937, 1936, 1935, 1934, 1933, 1932, 1931, 1930, 1929, 1928, 1927, 1926, 1925, 1924, 1923, 1921, 1920
826 S HOPE	2013, 2008, 2006, 2004, 2003, 2001, 2000, 1999, 1996, 1995, 1992, 1991, 1990, 1986, 1985, 1980, 1976, 1975, 1972, 1970, 1969, 1966, 1965, 1964, 1963, 1962, 1961, 1960, 1958, 1957, 1956, 1955, 1954, 1952, 1951, 1950, 1949, 1948, 1947, 1946, 1945, 1944, 1940, 1939, 1938, 1936, 1935, 1934, 1932, 1931, 1930, 1928, 1927, 1926, 1925, 1923, 1921, 1920
826 S HOPE	2013, 2008, 2006, 2004, 2003, 2001, 2000, 1999, 1996, 1995, 1992, 1991, 1990, 1986, 1985, 1980, 1976, 1975, 1972, 1970, 1969, 1966, 1965, 1964, 1963, 1962, 1961, 1960, 1958, 1957, 1956, 1955, 1954, 1952, 1951, 1950, 1949, 1948, 1947, 1946, 1945, 1944, 1940, 1939, 1938, 1936, 1935, 1934, 1932, 1931, 1930, 1928, 1927, 1926, 1925, 1923, 1921, 1920
826 S HOPE ST	2013, 2008, 2006, 2004, 2003, 2001, 2000, 1999, 1996, 1995, 1992, 1991, 1990, 1986, 1985, 1981, 1980, 1975, 1972, 1971, 1970, 1969, 1967, 1966, 1965, 1964, 1963, 1962, 1961, 1960, 1957, 1956, 1955, 1954, 1952, 1951, 1950, 1949, 1948, 1947, 1946, 1945, 1944, 1942, 1940, 1939, 1938, 1937, 1936, 1935, 1934, 1933, 1932, 1931, 1930, 1929, 1928, 1927, 1926, 1925, 1924, 1923, 1921, 1920
826 S HOPE ST	2013, 2008, 2006, 2004, 2003, 2001, 2000, 1999, 1996, 1995, 1992, 1991, 1990, 1986, 1985, 1981, 1980, 1975, 1972, 1971, 1970, 1969, 1967, 1966, 1965, 1964, 1963, 1962, 1961, 1960, 1957, 1956, 1955, 1954, 1952, 1951, 1950, 1949, 1948, 1947, 1946, 1945, 1944, 1942, 1940, 1939, 1938, 1937, 1936, 1935, 1934, 1933, 1932, 1931, 1930, 1929, 1928, 1927, 1926, 1925, 1924, 1923, 1921, 1920

FINDINGS

Address Researched	Address Not Identified in Research Source
827 S GRAND AVE	2013, 2008, 2006, 2004, 2003, 2001, 2000, 1999, 1996, 1995, 1992, 1991, 1990, 1986, 1985, 1981, 1980, 1976, 1975, 1972, 1971, 1970, 1969, 1967, 1966, 1965, 1964, 1963, 1962, 1961, 1960, 1958, 1957, 1956, 1955, 1954, 1952, 1951, 1950, 1949, 1948, 1947, 1946, 1945, 1944, 1942, 1940, 1939, 1938, 1937, 1936, 1935, 1934, 1932, 1931, 1930, 1929, 1928, 1927, 1926, 1925, 1923, 1921, 1920
827 S GRAND AVE	2013, 2008, 2006, 2004, 2003, 2001, 2000, 1999, 1996, 1995, 1992, 1991, 1990, 1986, 1985, 1981, 1980, 1976, 1975, 1972, 1971, 1970, 1969, 1967, 1966, 1965, 1964, 1963, 1962, 1961, 1960, 1958, 1957, 1956, 1955, 1954, 1952, 1951, 1950, 1949, 1948, 1947, 1946, 1945, 1944, 1942, 1940, 1939, 1938, 1937, 1936, 1935, 1934, 1932, 1931, 1930, 1929, 1928, 1927, 1926, 1925, 1923, 1921, 1920
830 S HOPE ST	2013, 2008, 2006, 2004, 2003, 2001, 2000, 1999, 1995, 1992, 1991, 1990, 1986, 1985, 1981, 1980, 1976, 1975, 1972, 1971, 1970, 1969, 1967, 1966, 1965, 1964, 1963, 1962, 1961, 1960, 1958, 1957, 1956, 1955, 1954, 1952, 1951, 1950, 1949, 1948, 1947, 1946, 1945, 1944, 1942, 1940, 1939, 1938, 1937, 1936, 1935, 1934, 1933, 1932, 1931, 1930, 1929, 1928, 1927, 1926, 1925, 1924, 1923, 1921, 1920
830 S HOPE ST	2013, 2008, 2006, 2004, 2003, 2001, 2000, 1999, 1995, 1992, 1991, 1990, 1986, 1985, 1981, 1980, 1976, 1975, 1972, 1971, 1970, 1969, 1967, 1966, 1965, 1964, 1963, 1962, 1961, 1960, 1958, 1957, 1956, 1955, 1954, 1952, 1951, 1950, 1949, 1948, 1947, 1946, 1945, 1944, 1942, 1940, 1939, 1938, 1937, 1936, 1935, 1934, 1933, 1932, 1931, 1930, 1929, 1928, 1927, 1926, 1925, 1924, 1923, 1921, 1920

8th & Hope

754 S. Hope Street

Los Angeles, CA 90017

Inquiry Number: 4808731.9

December 19, 2016

The EDR Aerial Photo Decade Package

6 Armstrong Road, 4th floor
Shelton, CT 06484
Toll Free: 800.352.0050
www.edrnet.com

EDR Aerial Photo Decade Package

12/19/16

Site Name:

8th & Hope
754 S. Hope Street
Los Angeles, CA 90017
EDR Inquiry # 4808731.9

Client Name:

California Environmental
30423 Canwood Street Suite 208
Agoura Hills, CA 93012
Contact: Gregory Buensuceso

Environmental Data Resources, Inc. (EDR) Aerial Photo Decade Package is a screening tool designed to assist environmental professionals in evaluating potential liability on a target property resulting from past activities. EDR's professional researchers provide digitally reproduced historical aerial photographs, and when available, provide one photo per decade.

Search Results:

Year	Scale	Details	Source
2012	1"=500'	Flight Year: 2012	USDA/NAIP
2010	1"=500'	Flight Year: 2010	USDA/NAIP
2009	1"=500'	Flight Year: 2009	USDA/NAIP
2005	1"=500'	Flight Year: 2005	USDA/NAIP
2002	1"=500'	Flight Date: June 10, 2002	USDA
1994	1"=500'	Acquisition Date: May 31, 1994	USGS/DOQQ
1989	1"=500'	Flight Date: August 22, 1989	USDA
1983	1"=500'	Flight Date: November 19, 1983	EDR Proprietary Brewster Pacific
1979	1"=500'	Flight Date: February 05, 1979	EDR Proprietary Brewster Pacific
1977	1"=500'	Flight Date: April 25, 1977	EDR Proprietary Brewster Pacific
1964	1"=500'	Flight Date: July 28, 1964	USGS
1952	1"=500'	Flight Date: August 01, 1952	USGS
1948	1"=500'	Flight Date: July 10, 1948	USGS
1938	1"=500'	Flight Date: May 22, 1938	USDA
1928	1"=500'	Flight Date: January 01, 1928	USGS
1923	1"=500'	Flight Date: January 01, 1923	FAIR

When delivered electronically by EDR, the aerial photo images included with this report are for ONE TIME USE ONLY. Further reproduction of these aerial photo images is prohibited without permission from EDR. For more information contact your EDR Account Executive.

Disclaimer - Copyright and Trademark Notice

This Report contains certain information obtained from a variety of public and other sources reasonably available to Environmental Data Resources, Inc. It cannot be concluded from this Report that coverage information for the target and surrounding properties does not exist from other sources. NO WARRANTY EXPRESSED OR IMPLIED, IS MADE WHATSOEVER IN CONNECTION WITH THIS REPORT. ENVIRONMENTAL DATA RESOURCES, INC. SPECIFICALLY DISCLAIMS THE MAKING OF ANY SUCH WARRANTIES, INCLUDING WITHOUT LIMITATION, MERCHANTABILITY OR FITNESS FOR A PARTICULAR USE OR PURPOSE. ALL RISK IS ASSUMED BY THE USER. IN NO EVENT SHALL ENVIRONMENTAL DATA RESOURCES, INC. BE LIABLE TO ANYONE, WHETHER ARISING OUT OF ERRORS OR OMISSIONS, NEGLIGENCE, ACCIDENT OR ANY OTHER CAUSE, FOR ANY LOSS OF DAMAGE, INCLUDING, WITHOUT LIMITATION, SPECIAL, INCIDENTAL, CONSEQUENTIAL, OR EXEMPLARY DAMAGES. ANY LIABILITY ON THE PART OF ENVIRONMENTAL DATA RESOURCES, INC. IS STRICTLY LIMITED TO A REFUND OF THE AMOUNT PAID FOR THIS REPORT. Purchaser accepts this Report "AS IS". Any analyses, estimates, ratings, environmental risk levels or risk codes provided in this Report are provided for illustrative purposes only, and are not intended to provide, nor should they be interpreted as providing any facts regarding, or prediction or forecast of, any environmental risk for any property. Only a Phase I Environmental Site Assessment performed by an environmental professional can provide information regarding the environmental risk for any property. Additionally, the information provided in this Report is not to be construed as legal advice.

Copyright 2016 by Environmental Data Resources, Inc. All rights reserved. Reproduction in any media or format, in whole or in part, of any report or map of Environmental Data Resources, Inc., or its affiliates, is prohibited without prior written permission.

EDR and its logos (including Sanborn and Sanborn Map) are trademarks of Environmental Data Resources, Inc. or its affiliates. All other trademarks used herein are the property of their respective owners.


INQUIRY #: 4808731.9
YEAR: 2012
= 500'
N
EDR


INQUIRY #: 4808731.9
YEAR: 2010
= 500'
N
EDR

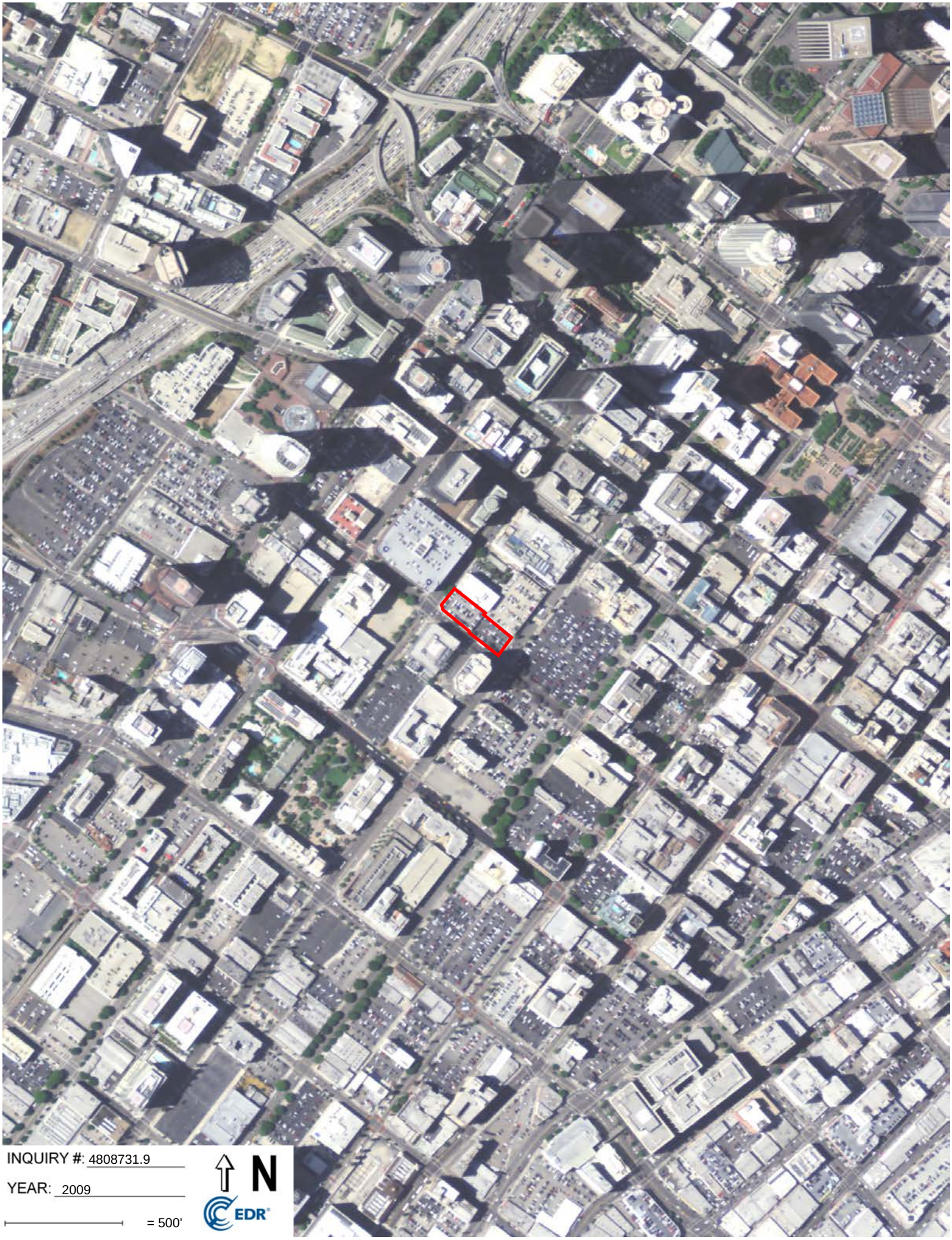
INQUIRY #: 4808731.9
YEAR: 2009
= 500'
N
EDR

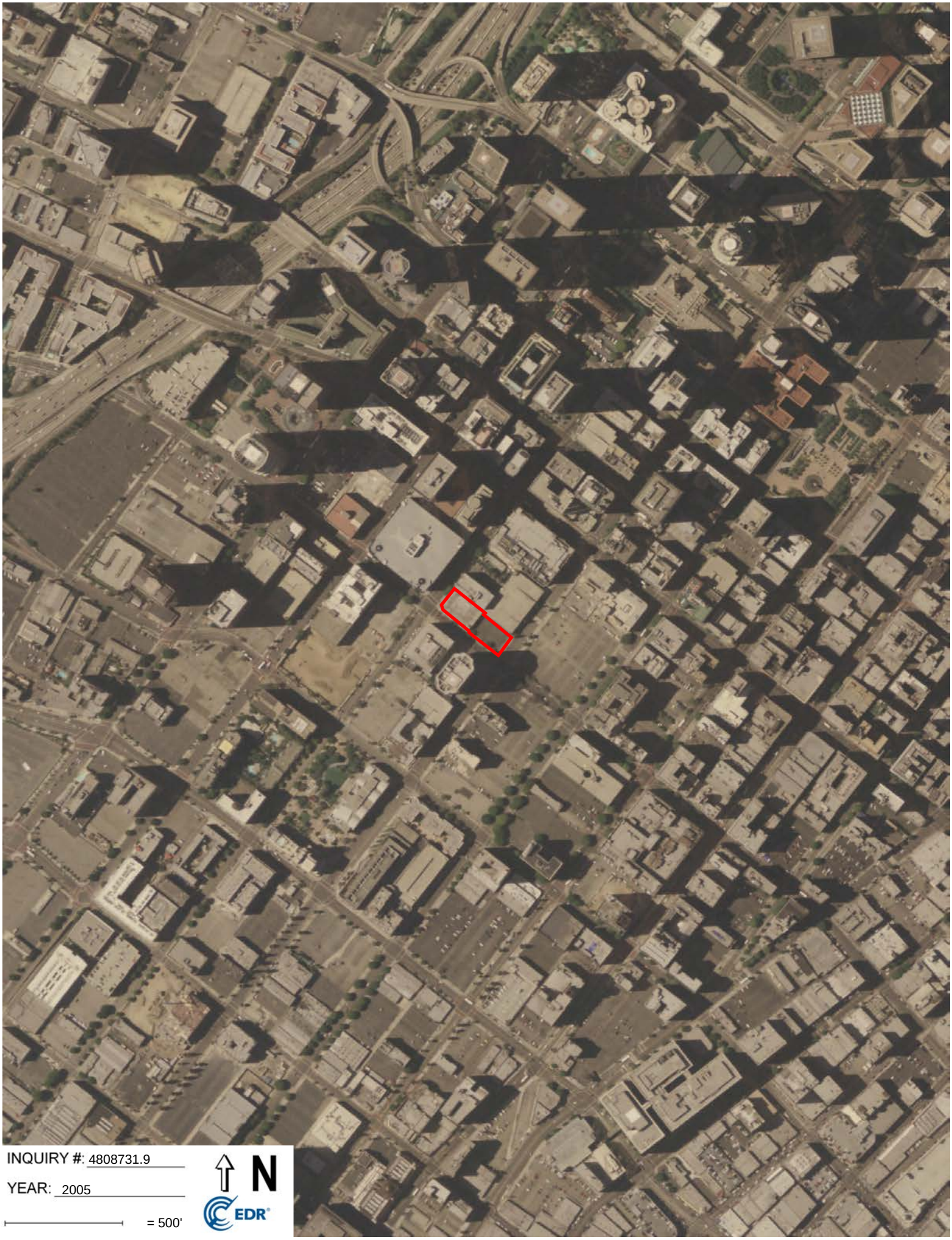
INQUIRY #: 4808731.9
YEAR: 2005
= 500'
N
EDR


INQUIRY #: 4808731.9
YEAR: 2002
= 500'
N
EDR


INQUIRY #: 4808731.9
YEAR: 1994
= 500'
N
EDR


INQUIRY #: 4808731.9
YEAR: 1989
= 500'
N
EDR


INQUIRY #: 4808731.9
YEAR: 1983
= 500'
N
EDR


INQUIRY #: 4808731.9
YEAR: 1979
= 500'
N
EDR


INQUIRY #: 4808731.9
YEAR: 1977
= 500'
N
EDR


INQUIRY #: 4808731.9
YEAR: 1964
= 500'
N
EDR


INQUIRY #: 4808731.9
YEAR: 1952
= 500'
N
EDR


INQUIRY #: 4808731.9
YEAR: 1948
= 500'
N
EDR


INQUIRY #: 4808731.9
YEAR: 1938
= 500'
N
EDR


INQUIRY #: 4808731.9
YEAR: 1928
= 500'
N
EDR



INQUIRY #: 4808731.9

YEAR: 1923

= 500'

N

EDR

8th & Hope

754 S. Hope Street

Los Angeles, CA 90017

Inquiry Number: 4808731.3

December 18, 2016

Certified Sanborn® Map Report

6 Armstrong Road, 4th floor
Shelton, CT 06484
Toll Free: 800.352.0050
www.edrnet.com

Certified Sanborn® Map Report

12/18/16

Site Name:

8th & Hope
754 S. Hope Street
Los Angeles, CA 90017
EDR Inquiry # 4808731.3

Client Name:

California Environmental
30423 Canwood Street Suite 208
Agoura Hills, CA 93012
Contact: Gregory Buensuceso

The Sanborn Library has been searched by EDR and maps covering the target property location as provided by California Environmental were identified for the years listed below. The Sanborn Library is the largest, most complete collection of fire insurance maps. The collection includes maps from Sanborn, Bromley, Perris & Browne, Hopkins, Barlow, and others. Only Environmental Data Resources Inc. (EDR) is authorized to grant rights for commercial reproduction of maps by the Sanborn Library LLC, the copyright holder for the collection. Results can be authenticated by visiting www.edrnet.com/sanborn.

The Sanborn Library is continually enhanced with newly identified map archives. This report accesses all maps in the collection as of the day this report was generated.

Certified Sanborn Results:

Certification # 8712-4640-A883

PO # 3466

Project Mitsui Fudosan - 8th & Hope

Maps Provided:

1970	1953
1968	1950
1967	1920
1963	1906
1962	1894
1960	1888
1958	
1955	

Sanborn® Library search results

Certification #: 8712-4640-A883

The Sanborn Library includes more than 1.2 million fire insurance maps from Sanborn, Bromley, Perris & Browne, Hopkins, Barlow and others which track historical property usage in approximately 12,000 American cities and towns. Collections searched:

- ☑ Library of Congress
- ☑ University Publications of America
- ☑ EDR Private Collection

The Sanborn Library LLC Since 1866™

Limited Permission To Make Copies

California Environmental (the client) is permitted to make up to FIVE photocopies of this Sanborn Map transmittal and each fire insurance map accompanying this report solely for the limited use of its customer. No one other than the client is authorized to make copies. Upon request made directly to an EDR Account Executive, the client may be permitted to make a limited number of additional photocopies. This permission is conditioned upon compliance by the client, its customer and their agents with EDR's copyright policy; a copy of which is available upon request.

Disclaimer - Copyright and Trademark Notice

This Report contains certain information obtained from a variety of public and other sources reasonably available to Environmental Data Resources, Inc. It cannot be concluded from this Report that coverage information for the target and surrounding properties does not exist from other sources. NO WARRANTY EXPRESSED OR IMPLIED, IS MADE WHATSOEVER IN CONNECTION WITH THIS REPORT. ENVIRONMENTAL DATA RESOURCES, INC. SPECIFICALLY DISCLAIMS THE MAKING OF ANY SUCH WARRANTIES, INCLUDING WITHOUT LIMITATION, MERCHANTABILITY OR FITNESS FOR A PARTICULAR USE OR PURPOSE. ALL RISK IS ASSUMED BY THE USER. IN NO EVENT SHALL ENVIRONMENTAL DATA RESOURCES, INC. BE LIABLE TO ANYONE, WHETHER ARISING OUT OF ERRORS OR OMISSIONS, NEGLIGENCE, ACCIDENT OR ANY OTHER CAUSE, FOR ANY LOSS OF DAMAGE, INCLUDING, WITHOUT LIMITATION, SPECIAL, INCIDENTAL, CONSEQUENTIAL, OR EXEMPLARY DAMAGES. ANY LIABILITY ON THE PART OF ENVIRONMENTAL DATA RESOURCES, INC. IS STRICTLY LIMITED TO A REFUND OF THE AMOUNT PAID FOR THIS REPORT. Purchaser accepts this Report "AS IS". Any analyses, estimates, ratings, environmental risk levels or risk codes provided in this Report are provided for illustrative purposes only, and are not intended to provide, nor should they be interpreted as providing any facts regarding, or prediction or forecast of, any environmental risk for any property. Only a Phase I Environmental Site Assessment performed by an environmental professional can provide information regarding the environmental risk for any property. Additionally, the information provided in this Report is not to be construed as legal advice.

Copyright 2016 by Environmental Data Resources, Inc. All rights reserved. Reproduction in any media or format, in whole or in part, of any report or map of Environmental Data Resources, Inc., or its affiliates, is prohibited without prior written permission.

EDR and its logos (including Sanborn and Sanborn Map) are trademarks of Environmental Data Resources, Inc. or its affiliates. All other trademarks used herein are the property of their respective owners.

Sanborn Sheet Key

This Certified Sanborn Map Report is based upon the following Sanborn Fire Insurance map sheets.

1970 Source Sheets



Volume 1, Sheet 63
1970



Volume 1, Sheet 64
1970

1968 Source Sheets



Volume 1, Sheet 63
1968



Volume 1, Sheet 64
1968

1967 Source Sheets



Volume 1, Sheet 63
1967



Volume 1, Sheet 64
1967

1963 Source Sheets



Volume 1, Sheet 64
1963



Volume 1, Sheet 63
1963

Sanborn Sheet Key

This Certified Sanborn Map Report is based upon the following Sanborn Fire Insurance map sheets.

1962 Source Sheets

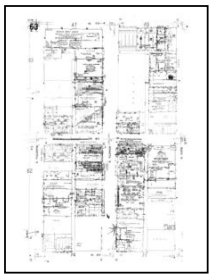

Volume 1, Sheet 63
1962



Volume 1, Sheet 64
1962

1960 Source Sheets



Volume 1, Sheet 63
1960



Volume 1, Sheet 64
1960

1958 Source Sheets



Volume 1, Sheet 63
1958



Volume 1, Sheet 64
1958

1955 Source Sheets



Volume 1, Sheet 63
1955



Volume 1, Sheet 64
1955

Sanborn Sheet Key

This Certified Sanborn Map Report is based upon the following Sanborn Fire Insurance map sheets.

1953 Source Sheets



Volume 1, Sheet 63
1953



Volume 1, Sheet 64
1953

1950 Source Sheets



Volume 1, Sheet 63
1950



Volume 1, Sheet 64
1950

1920 Source Sheets



Volume Congested Business District, Sheet xxxx
1920

1906 Source Sheets



Volume 1, Sheet 63
1906



Volume 1, Sheet 64
1906

Sanborn Sheet Key

This Certified Sanborn Map Report is based upon the following Sanborn Fire Insurance map sheets.

1894 Source Sheets



Volume 2, Sheet 55
1894



Volume 2, Sheet 56
1894



Volume 2, Sheet 56
1894



Volume 2, Sheet 65
1894

1888 Source Sheets

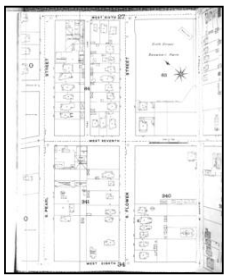

Volume 1, Sheet 28
1888



Volume 1, Sheet 28
1888

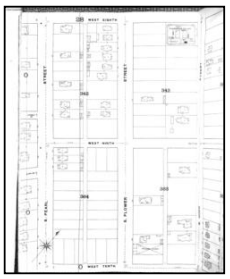

Volume 1, Sheet 34
1888



Volume 1, Sheet 34
1888

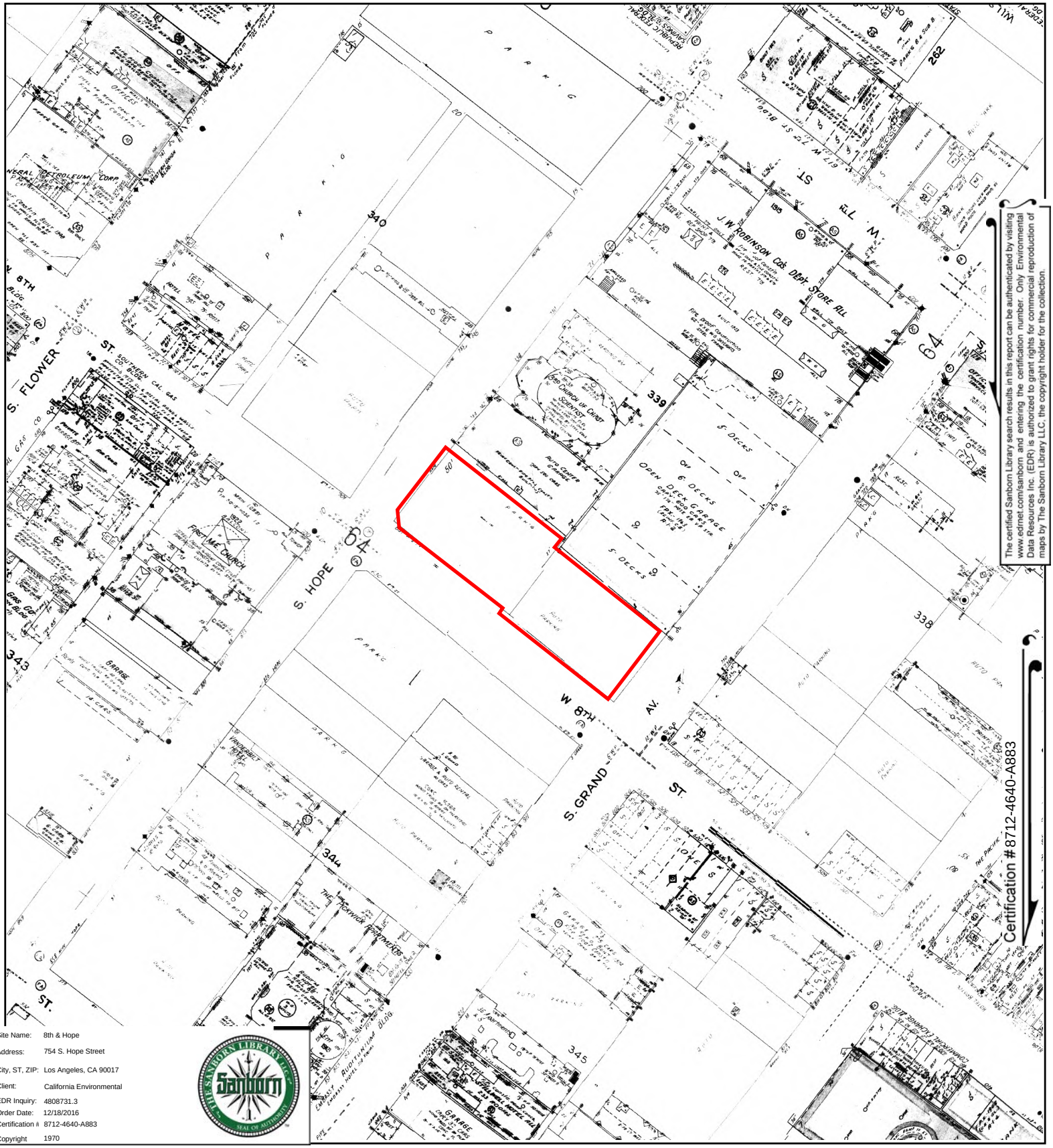

The certified Sanborn Library search results in this report can be authenticated by visiting www.edrnet.com/sanborn and entering the certification number. Only Environmental Data Resources Inc. (EDR) is authorized to grant rights for commercial reproduction of maps by The Sanborn Library LLC, the copyright holder for the collection.

Certification #8712-4640-A883

Site Name:	8th & Hope
Address:	754 S. Hope Street
City, ST, ZIP:	Los Angeles, CA 90017
Client:	California Environmental
EDR Inquiry:	4808731.3
Order Date:	12/18/2016
Certification #	8712-4640-A883
Copyright	1970

This Certified Sanborn Map combines the following sheets.
Outlined areas indicate map sheets within the collection.

0 Feet 150 300 600



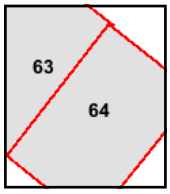

Volume 1, Sheet 64
Volume 1, Sheet 63

N

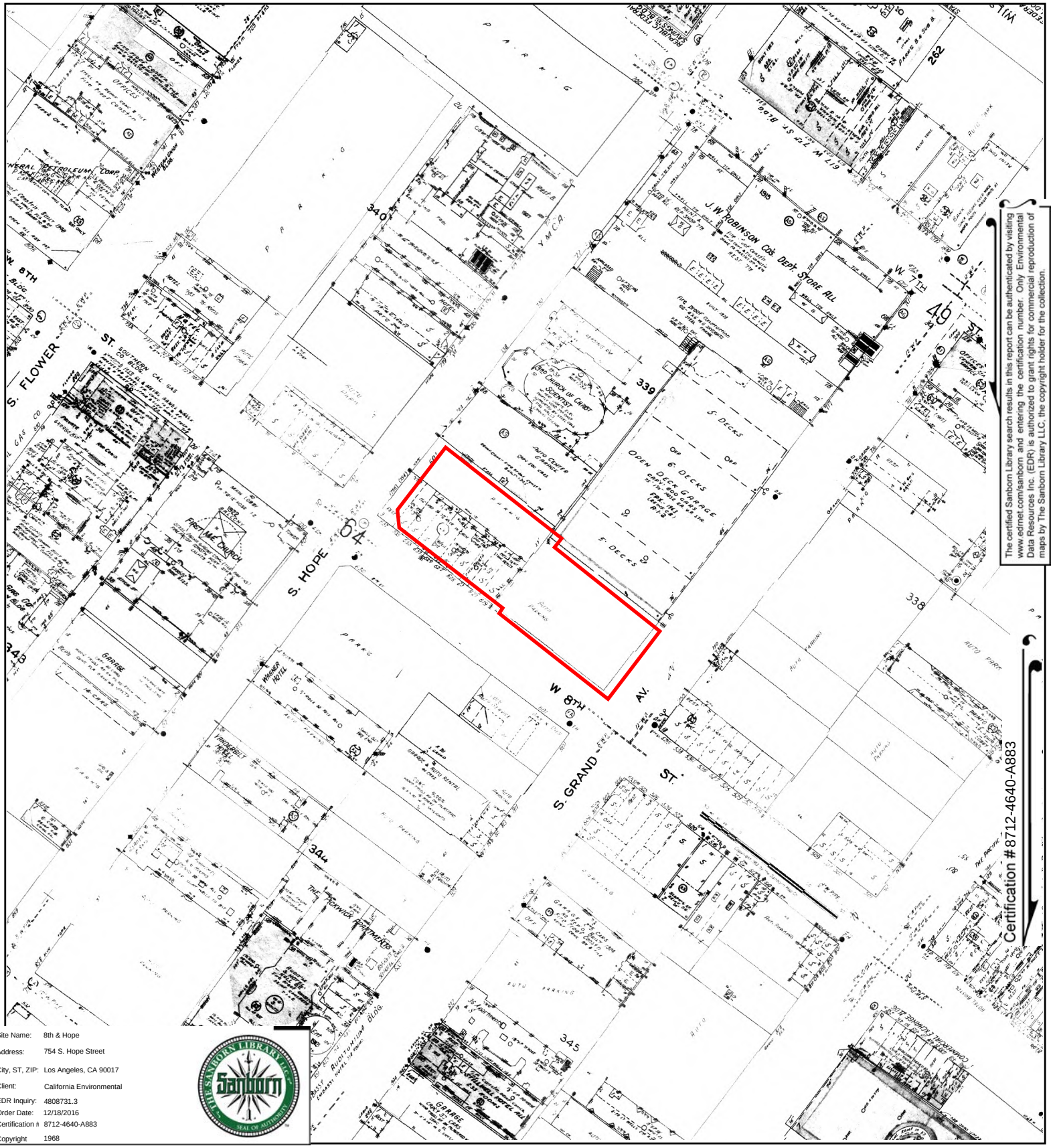

The certified Sanborn Library search results in this report can be authenticated by visiting www.edrnet.com/sanborn and entering the certification number. Only Environmental Data Resources Inc. (EDR) is authorized to grant rights for commercial reproduction of maps by The Sanborn Library LLC, the copyright holder for the collection.

Site Name:	8th & Hope
Address:	754 S. Hope Street
City, ST, ZIP:	Los Angeles, CA 90017
Client:	California Environmental
EDR Inquiry:	4808731.3
Order Date:	12/18/2016
Certification #	8712-4640-A883
Copyright	1968

This Certified Sanborn Map combines the following sheets.
Outlined areas indicate map sheets within the collection.

0 Feet 150 300 600



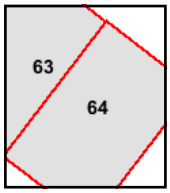

Volume 1, Sheet 64
Volume 1, Sheet 63

N

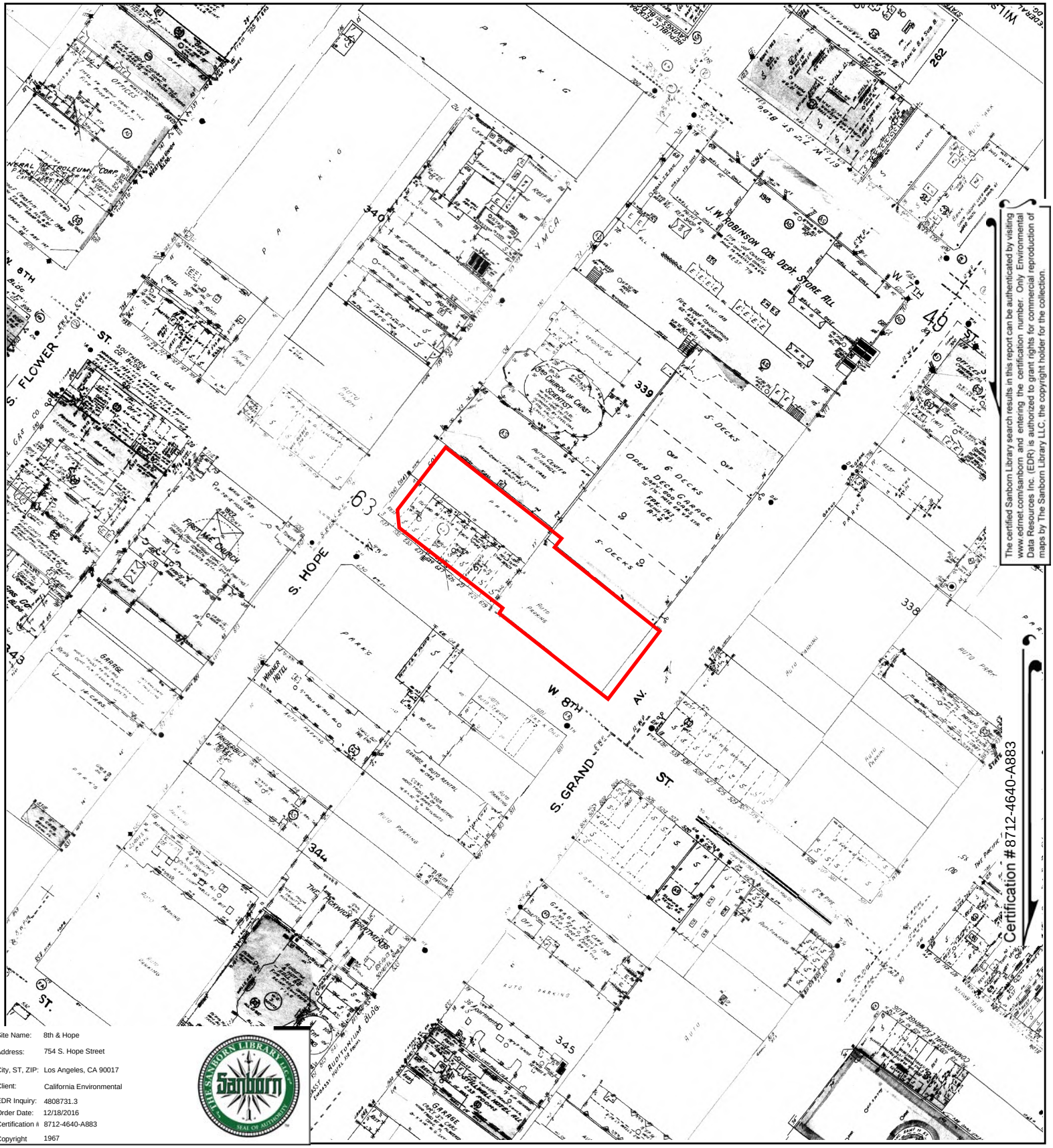

The certified Sanborn Library search results in this report can be authenticated by visiting www.edrnet.com/sanborn and entering the certification number. Only Environmental Data Resources Inc. (EDR) is authorized to grant rights for commercial reproduction of maps by The Sanborn Library LLC, the copyright holder for the collection.

Site Name:	8th & Hope
Address:	754 S. Hope Street
City, ST, ZIP:	Los Angeles, CA 90017
Client:	California Environmental
EDR Inquiry:	4808731.3
Order Date:	12/18/2016
Certification #	8712-4640-A883
Copyright	1967

This Certified Sanborn Map combines the following sheets.
Outlined areas indicate map sheets within the collection.

0 Feet 150 300 600



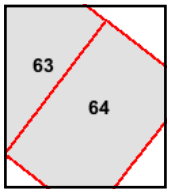

Volume 1, Sheet 64
Volume 1, Sheet 63

N

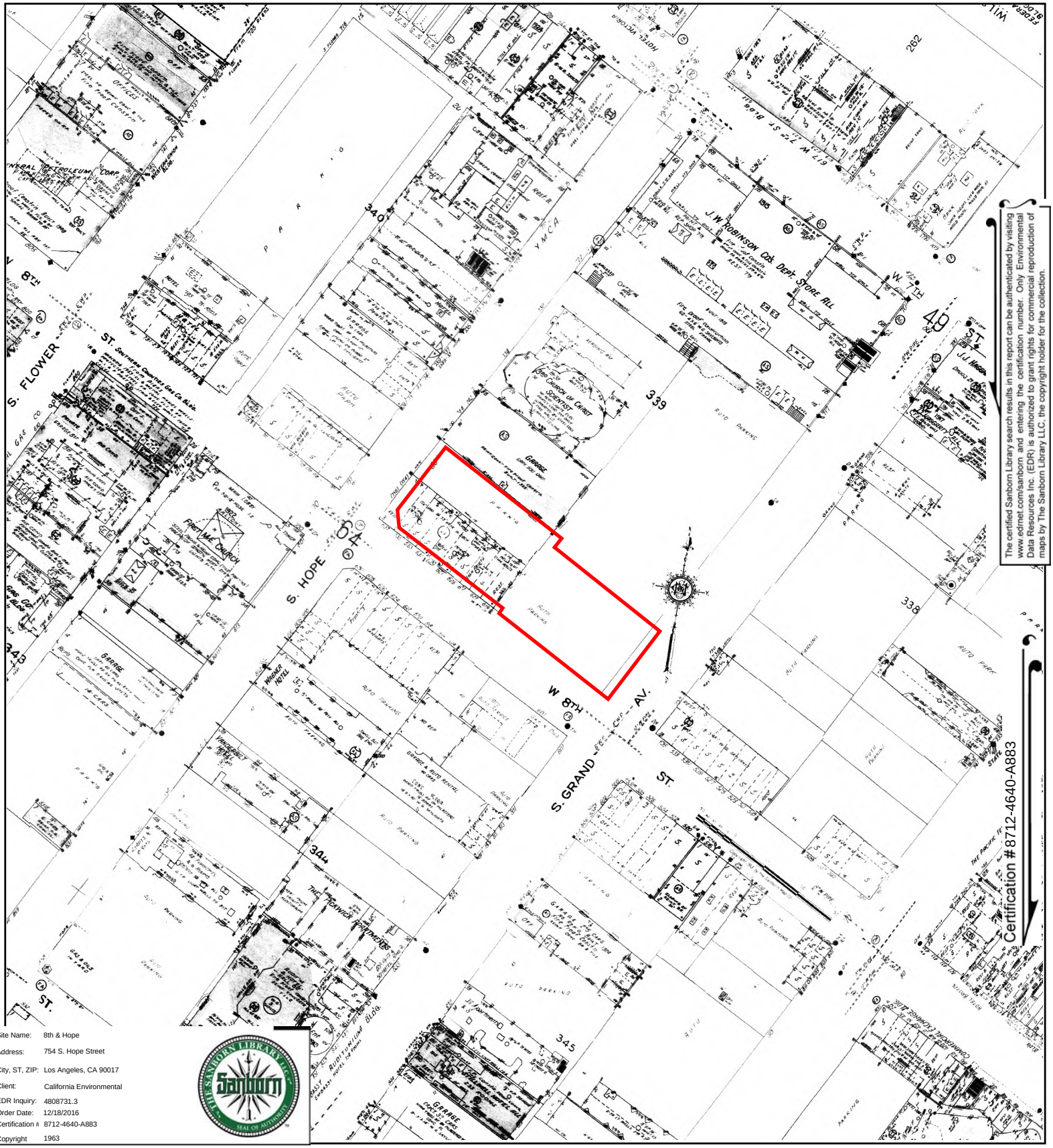

The certified Sanborn Library search results in this report can be authenticated by visiting www.edrnet.com/sanborn and entering the certification number. Only Environmental Data Resources Inc. (EDR) is authorized to grant rights for commercial reproduction of maps by The Sanborn Library LLC, the copyright holder for the collection.

Certification #8712-4640-A883

Site Name:	8th & Hope
Address:	754 S. Hope Street
City, ST, ZIP:	Los Angeles, CA 90017
Client:	California Environmental
EDR Inquiry:	4808731.3
Order Date:	12/18/2016
Certification #	8712-4640-A883
Copyright	1963

This Certified Sanborn Map combines the following sheets.
Outlined areas indicate map sheets within the collection.

0 Feet 150 300 600



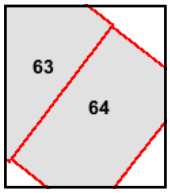

Volume 1, Sheet 63
Volume 1, Sheet 64

N

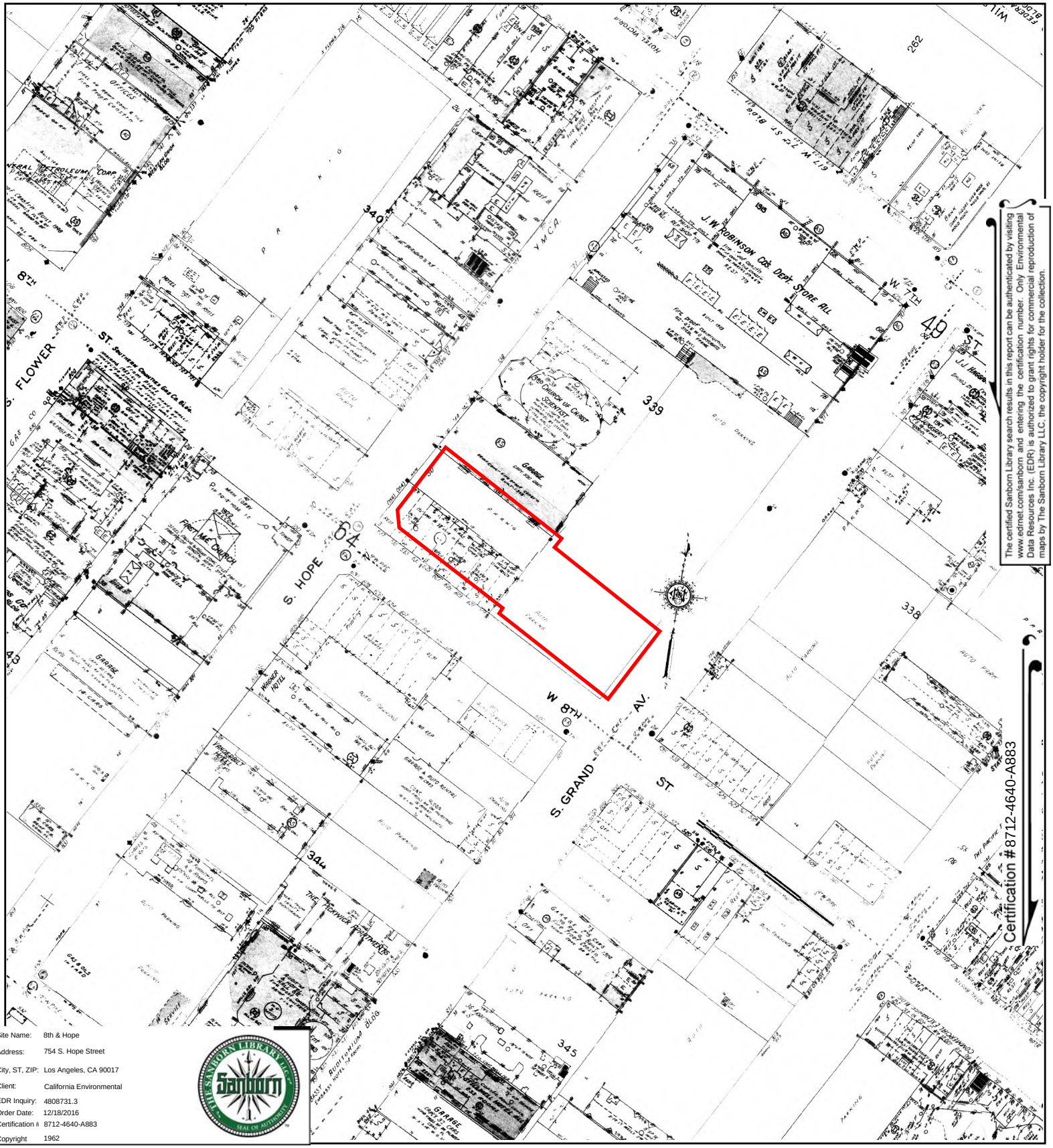

The certified Sanborn Library search results in this report can be authenticated by visiting www.edrnet.com/sanborn and entering the certification number. Only Environmental Data Resources Inc. (EDR) is authorized to grant rights for commercial reproduction of maps by The Sanborn Library LLC, the copyright holder for the collection.

Site Name:	8th & Hope
Address:	754 S. Hope Street
City, ST, ZIP:	Los Angeles, CA 90017
Client:	California Environmental
EDR Inquiry:	4808731.3
Order Date:	12/18/2016
Certification #:	8712-4640-A883
Copyright	1962

This Certified Sanborn Map combines the following sheets.
Outlined areas indicate map sheets within the collection.

0 Feet 150 300 600



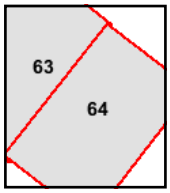

Volume 1, Sheet 64
Volume 1, Sheet 63

N

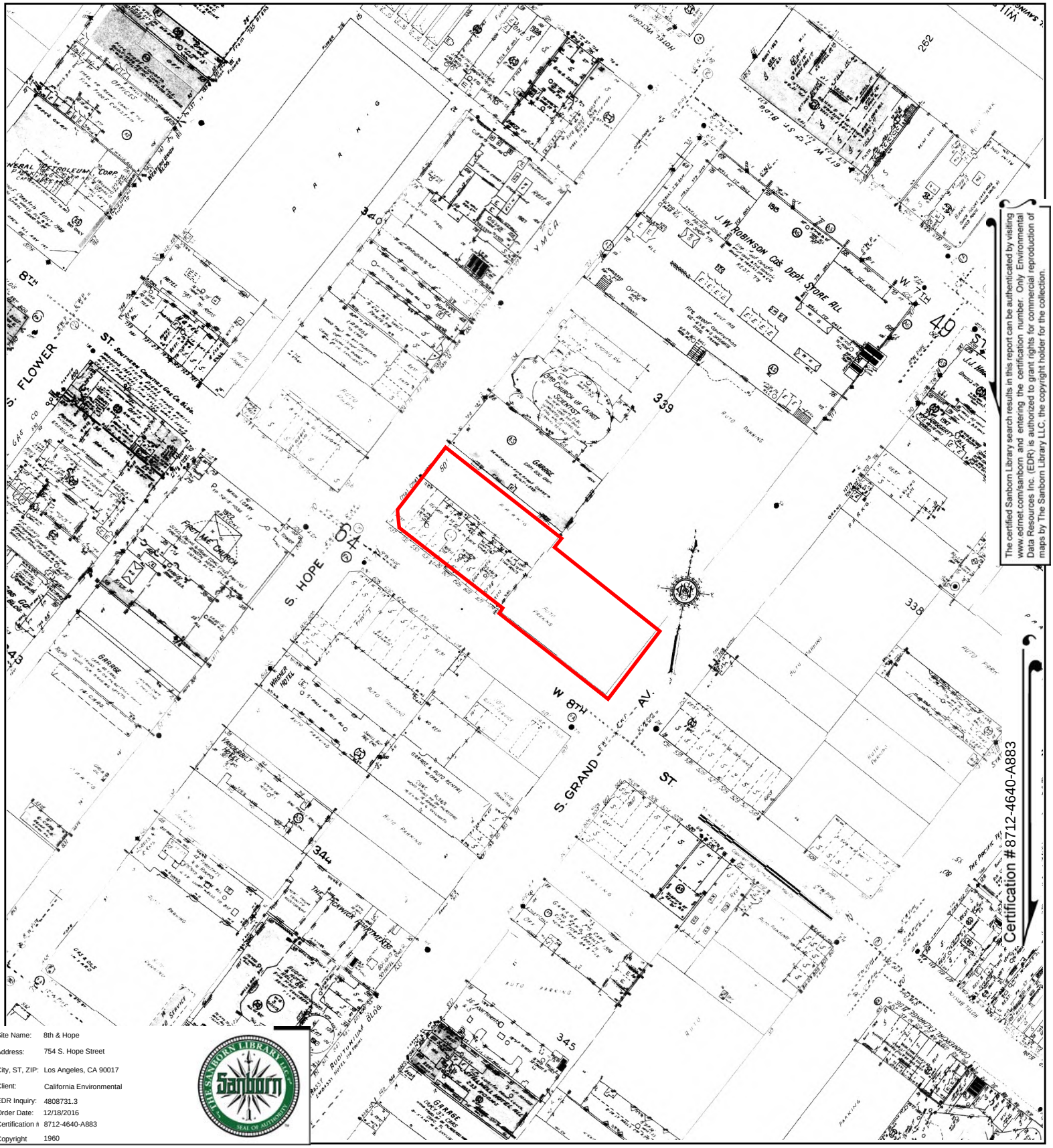

The certified Sanborn Library search results in this report can be authenticated by visiting www.edrnet.com/sanborn and entering the certification number. Only Environmental Data Resources Inc. (EDR) is authorized to grant rights for commercial reproduction of maps by The Sanborn Library LLC, the copyright holder for the collection.

Certification #8712-4640-A883

Site Name:	8th & Hope
Address:	754 S. Hope Street
City, ST, ZIP:	Los Angeles, CA 90017
Client:	California Environmental
EDR Inquiry:	4808731.3
Order Date:	12/18/2016
Certification #	8712-4640-A883
Copyright	1960

This Certified Sanborn Map combines the following sheets.
Outlined areas indicate map sheets within the collection.

0 Feet 150 300 600



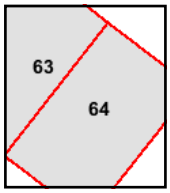

Volume 1, Sheet 64
Volume 1, Sheet 63

N

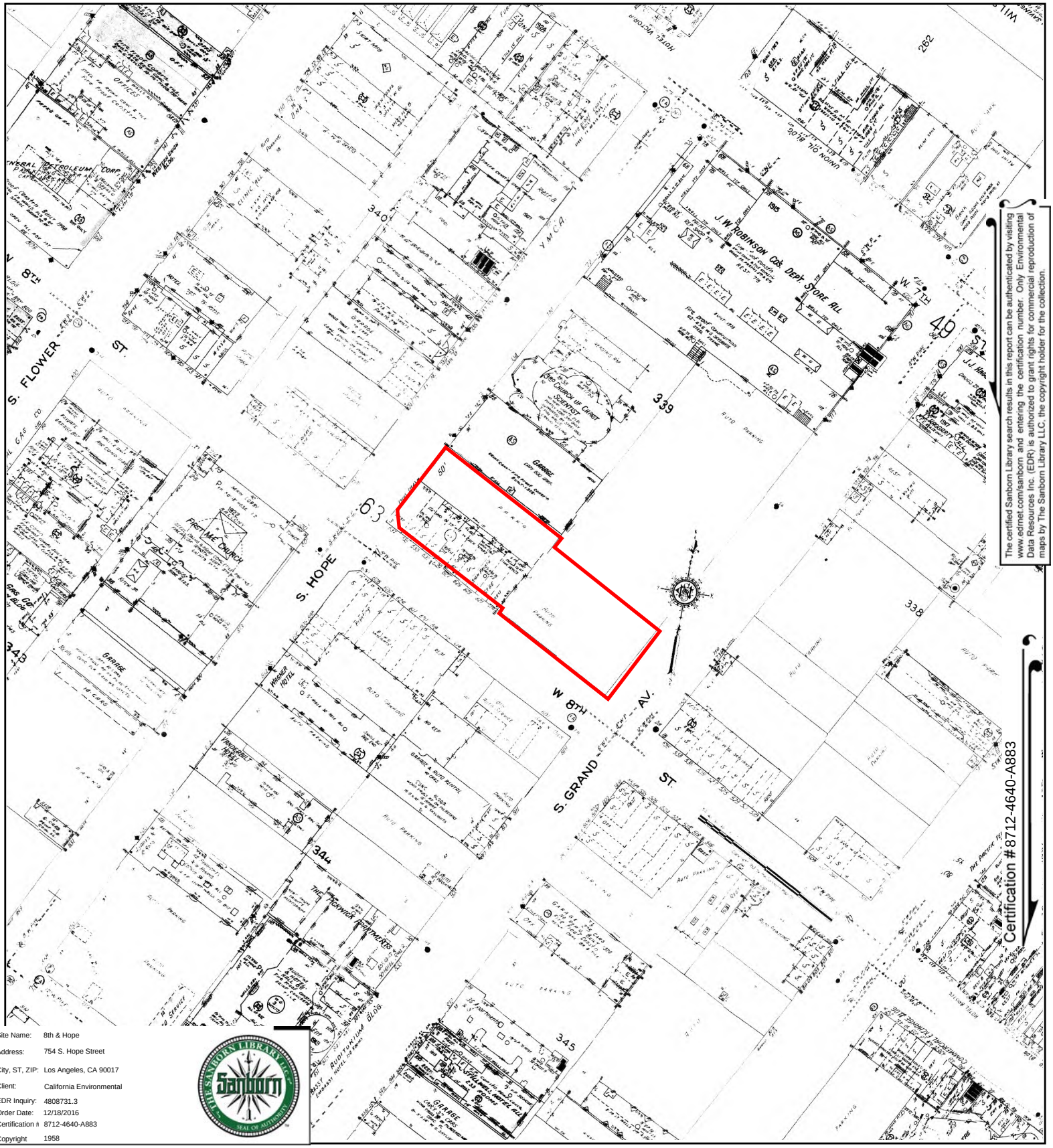

The certified Sanborn Library search results in this report can be authenticated by visiting www.edrnet.com/sanborn and entering the certification number. Only Environmental Data Resources Inc. (EDR) is authorized to grant rights for commercial reproduction of maps by The Sanborn Library LLC, the copyright holder for the collection.

Site Name:	8th & Hope
Address:	754 S. Hope Street
City, ST, ZIP:	Los Angeles, CA 90017
Client:	California Environmental
EDR Inquiry:	4808731.3
Order Date:	12/18/2016
Certification #:	8712-4640-A883
Copyright	1958

This Certified Sanborn Map combines the following sheets.
Outlined areas indicate map sheets within the collection.



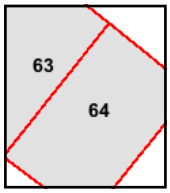

Volume 1, Sheet 64
Volume 1, Sheet 63

0 Feet 150 300 600

N

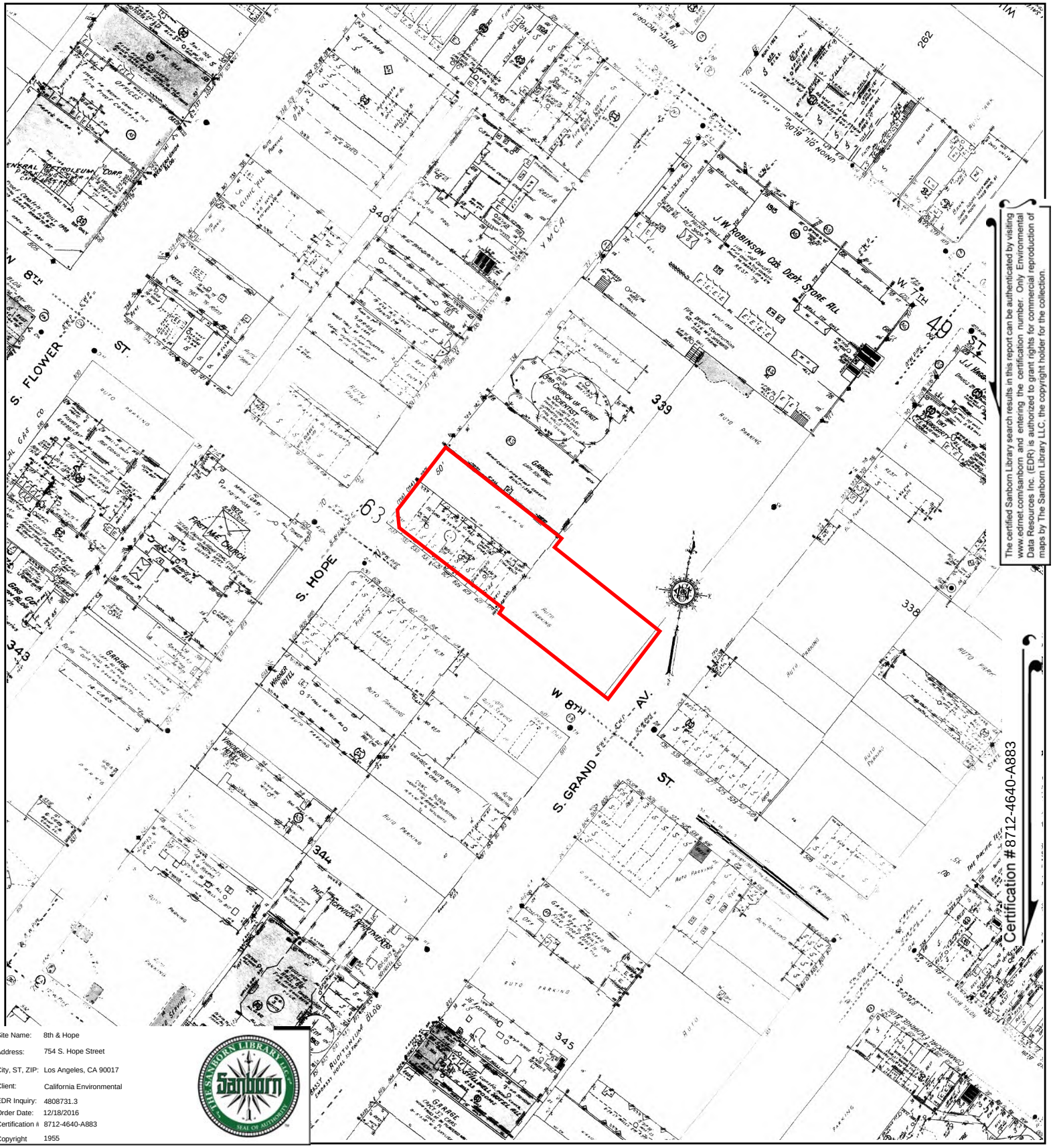

The certified Sanborn Library search results in this report can be authenticated by visiting www.edrnet.com/sanborn and entering the certification number. Only Environmental Data Resources Inc. (EDR) is authorized to grant rights for commercial reproduction of maps by The Sanborn Library LLC, the copyright holder for the collection.

Certification #8712-4640-A883

Site Name:	8th & Hope
Address:	754 S. Hope Street
City, ST, ZIP:	Los Angeles, CA 90017
Client:	California Environmental
EDR Inquiry:	4808731.3
Order Date:	12/18/2016
Certification #:	8712-4640-A883
Copyright	1955

This Certified Sanborn Map combines the following sheets.
Outlined areas indicate map sheets within the collection.

0 Feet 150 300 600



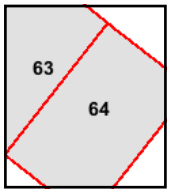

Volume 1, Sheet 64
Volume 1, Sheet 63

N

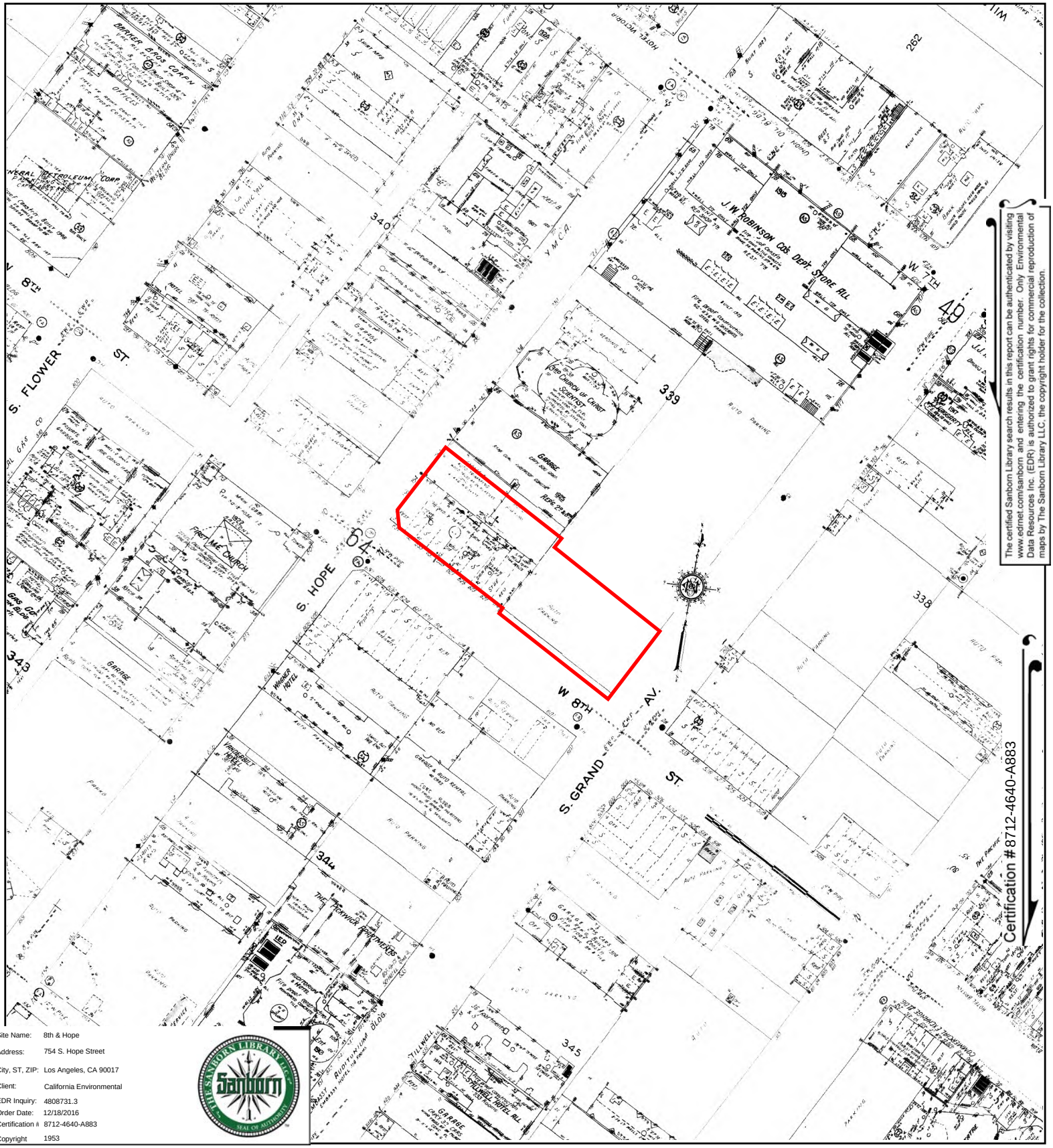

Site Name:	8th & Hope
Address:	754 S. Hope Street
City, ST, ZIP:	Los Angeles, CA 90017
Client:	California Environmental
EDR Inquiry:	4808731.3
Order Date:	12/18/2016
Certification #	8712-4640-A883
Copyright	1953

This Certified Sanborn Map combines the following sheets.
Outlined areas indicate map sheets within the collection.

0 Feet 150 300 600



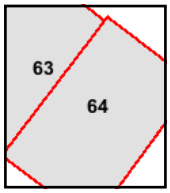

Volume 1, Sheet 64
Volume 1, Sheet 63

N

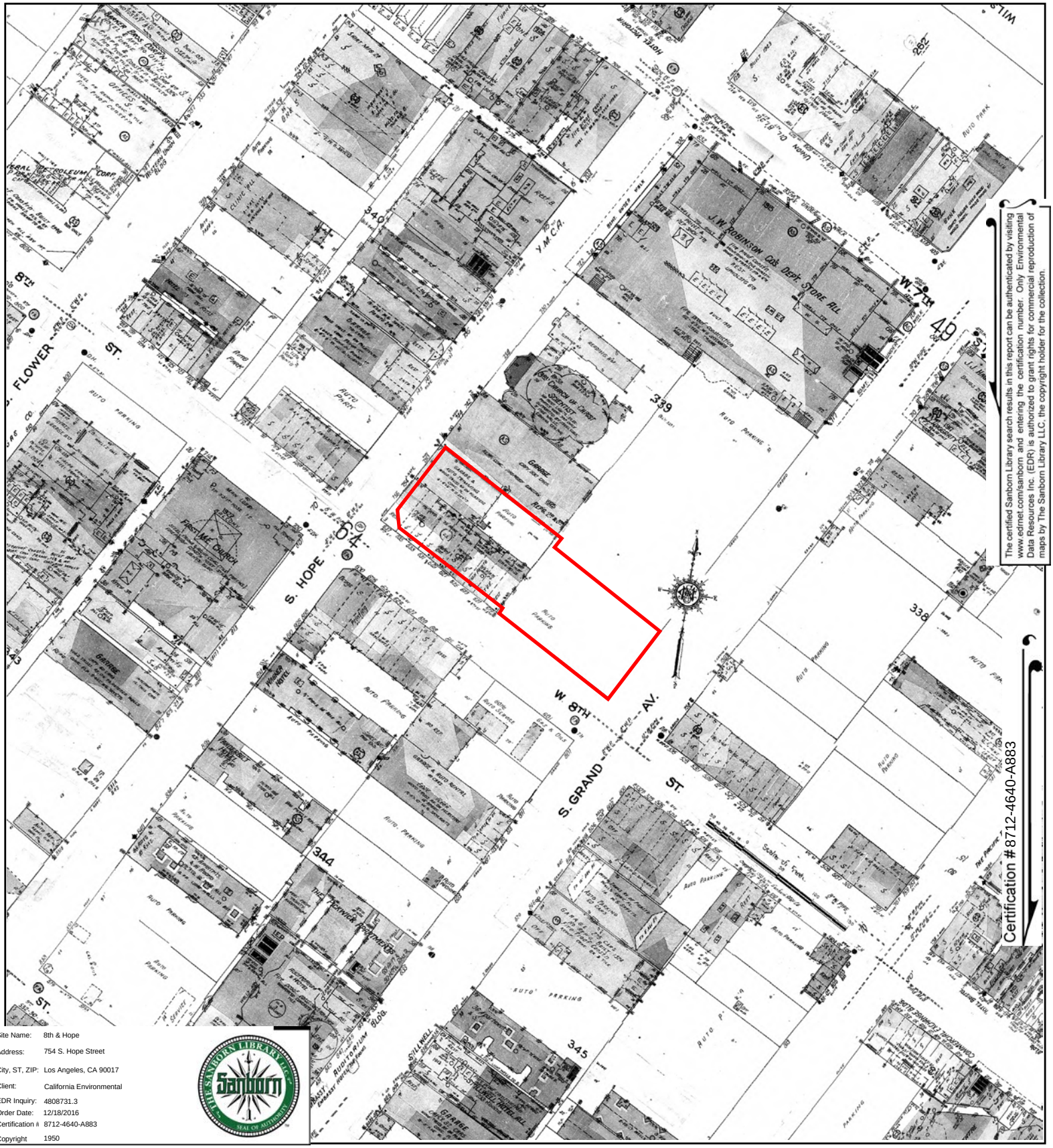

The certified Sanborn Library search results in this report can be authenticated by visiting www.edrnet.com/sanborn and entering the certification number. Only Environmental Data Resources Inc. (EDR) is authorized to grant rights for commercial reproduction of maps by The Sanborn Library LLC, the copyright holder for the collection.

Site Name:	8th & Hope
Address:	754 S. Hope Street
City, ST, ZIP:	Los Angeles, CA 90017
Client:	California Environmental
EDR Inquiry:	4808731.3
Order Date:	12/18/2016
Certification #:	8712-4640-A883
Copyright	1950

This Certified Sanborn Map combines the following sheets.
Outlined areas indicate map sheets within the collection.

0 Feet 150 300 600



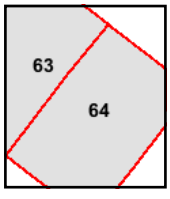

Volume 1, Sheet 64
Volume 1, Sheet 63

N

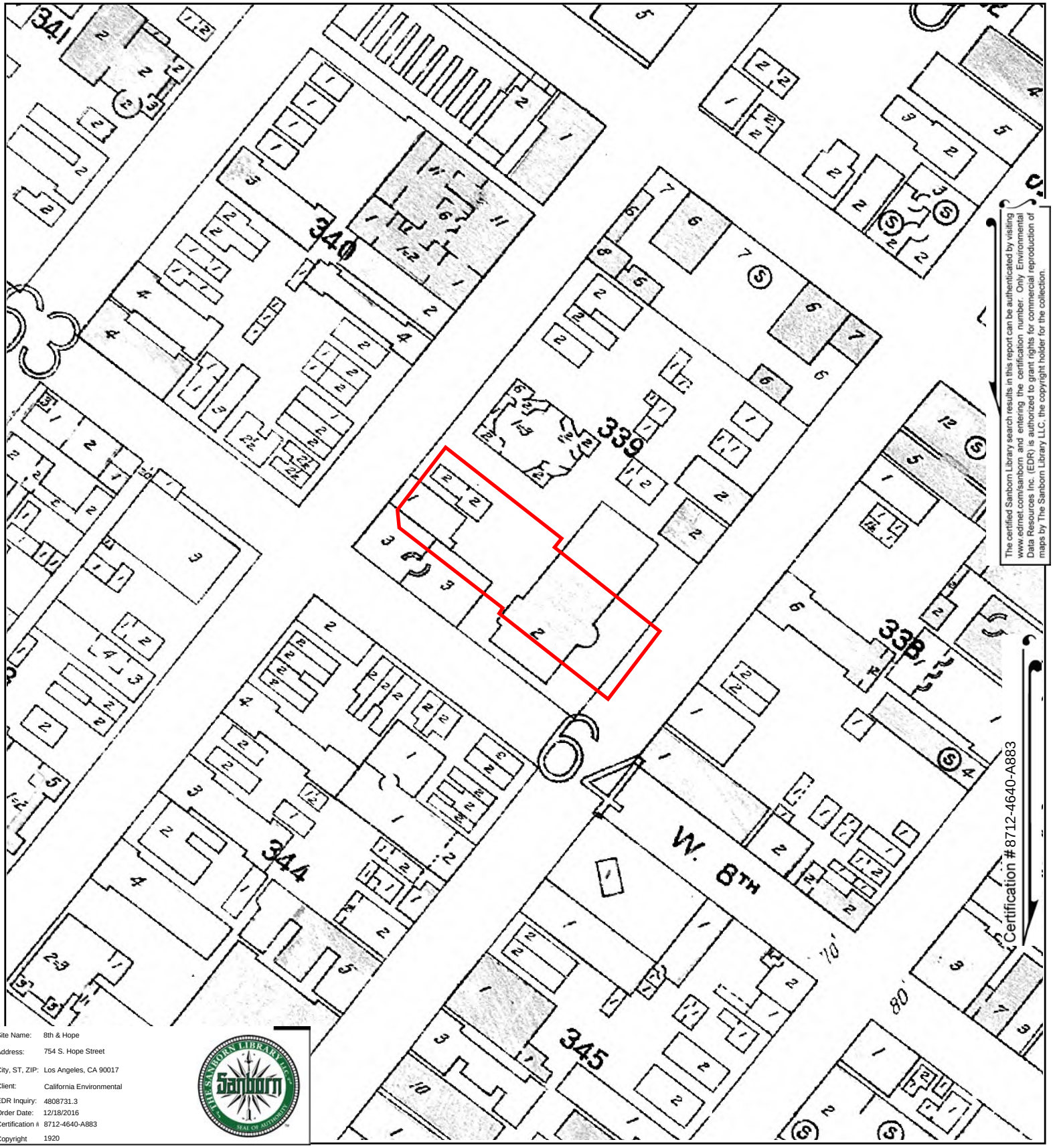

The certified Sanborn Library search results in this report can be authenticated by visiting www.edrnet.com/sanborn and entering the certification number. Only Environmental Data Resources Inc. (EDR) is authorized to grant rights for commercial reproduction of maps by The Sanborn Library LLC, the copyright holder for the collection.

Site Name:	8th & Hope
Address:	754 S. Hope Street
City, ST, ZIP:	Los Angeles, CA 90017
Client:	California Environmental
EDR Inquiry:	4808731.3
Order Date:	12/18/2016
Certification #:	8712-4640-A883
Copyright	1920

This Certified Sanborn Map combines the following sheets.
Outlined areas indicate map sheets within the collection.

0 Feet 150 300 600

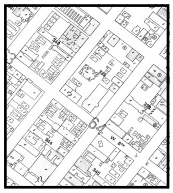

xxxx

Volume Congested Business District, Sheet xxxx

N

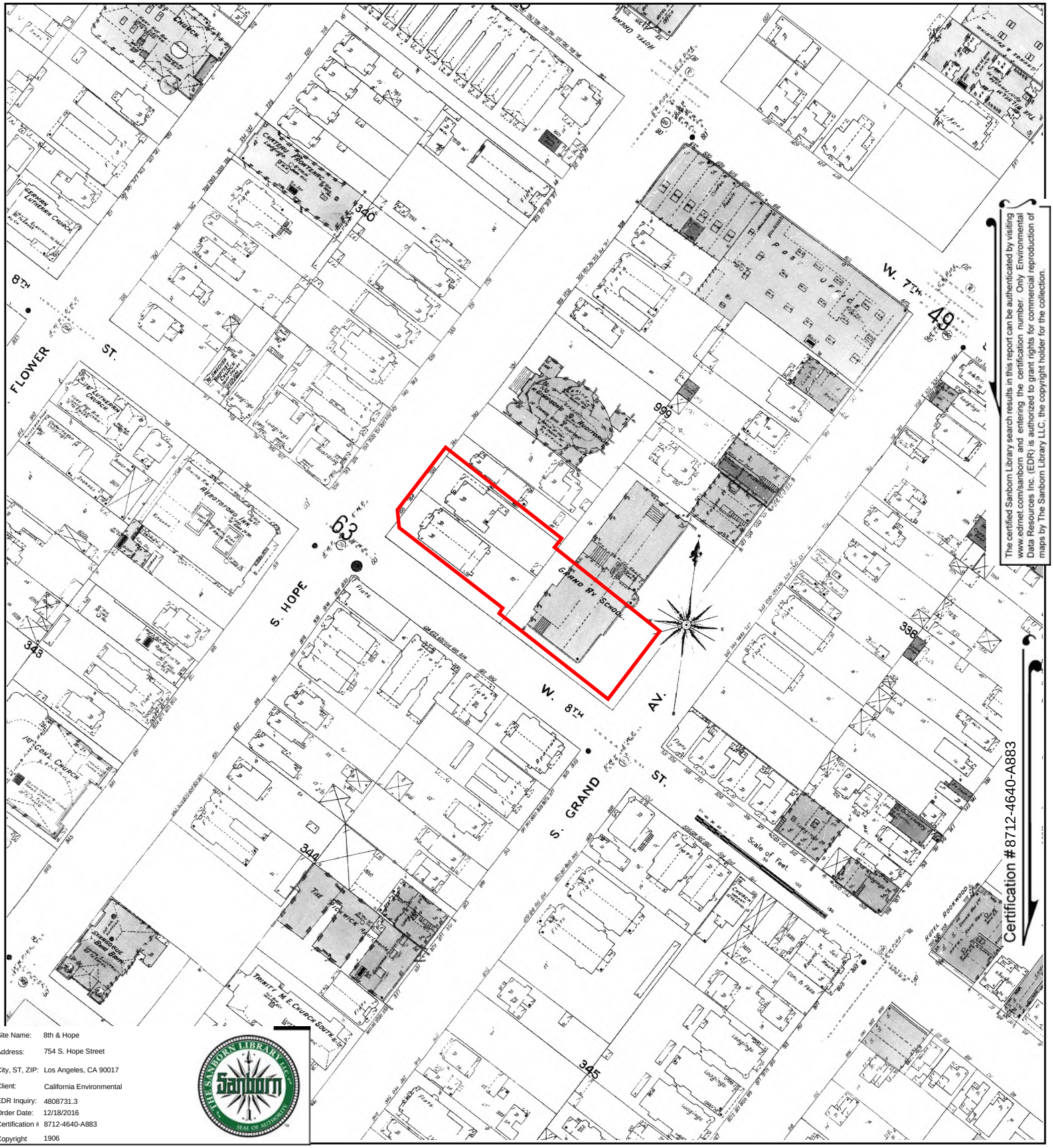

The certified Sanborn Library search results in this report can be authenticated by visiting www.edrnet.com/sanborn and entering the certification number. Only Environmental Data Resources Inc. (EDR) is authorized to grant rights for commercial reproduction of maps by The Sanborn Library LLC, the copyright holder for the collection.

Certification #8712-4640-A883

Site Name:	8th & Hope
Address:	754 S. Hope Street
City, ST, ZIP:	Los Angeles, CA 90017
Client:	California Environmental
EDR Inquiry:	4808731.3
Order Date:	12/18/2016
Certification #:	8712-4640-A883
Copyright	1906

This Certified Sanborn Map combines the following sheets.
Outlined areas indicate map sheets within the collection.

0 Feet 150 300 600



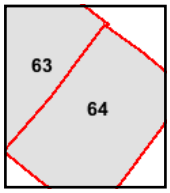

Volume 1, Sheet 64
Volume 1, Sheet 63

N

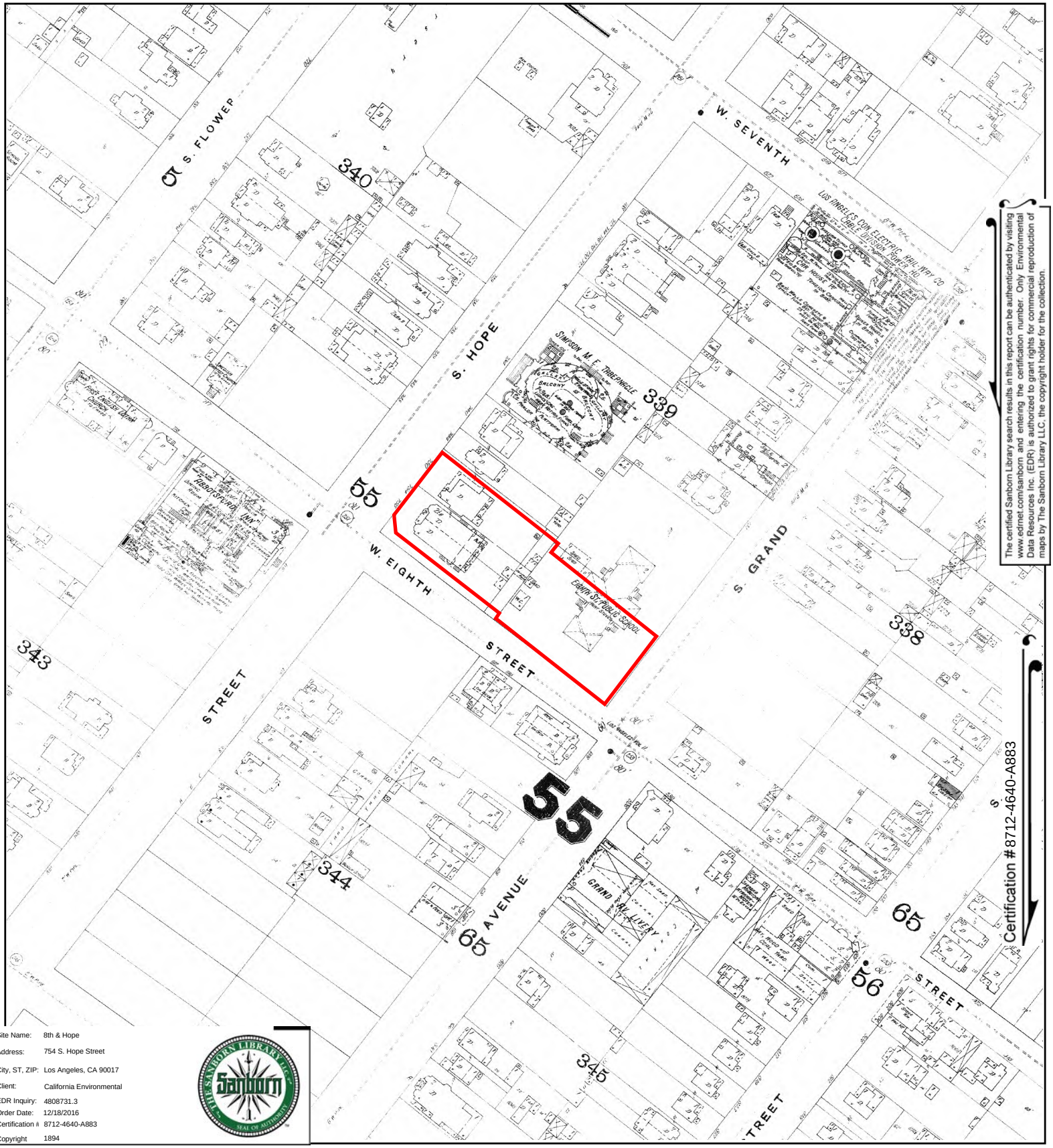

The certified Sanborn Library search results in this report can be authenticated by visiting www.edrnet.com/sanborn and entering the certification number. Only Environmental Data Resources Inc. (EDR) is authorized to grant rights for commercial reproduction of maps by The Sanborn Library LLC, the copyright holder for the collection.

Site Name:	8th & Hope
Address:	754 S. Hope Street
City, ST, ZIP:	Los Angeles, CA 90017
Client:	California Environmental
EDR Inquiry:	4808731.3
Order Date:	12/18/2016
Certification #:	8712-4640-A883
Copyright	1894

This Certified Sanborn Map combines the following sheets.
Outlined areas indicate map sheets within the collection.



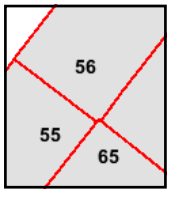

Volume 2, Sheet 65
Volume 2, Sheet 56
Volume 2, Sheet 56
Volume 2, Sheet 55

0 Feet 150 300 600

N

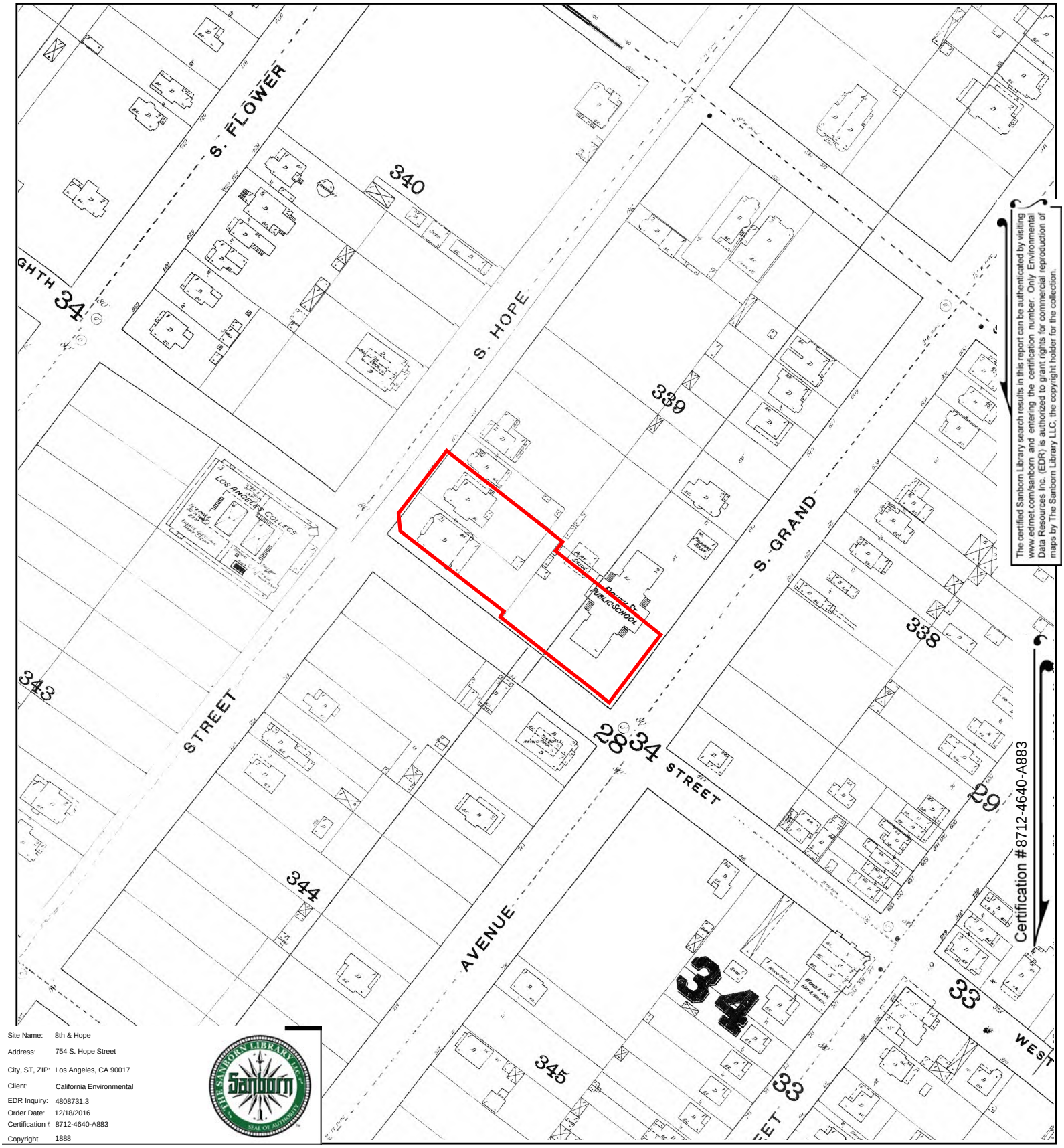

The certified Sanborn Library search results in this report can be authenticated by visiting www.edrnet.com/sanborn and entering the certification number. Only Environmental Data Resources Inc. (EDR) is authorized to grant rights for commercial reproduction of maps by The Sanborn Library LLC, the copyright holder for the collection.

Site Name:	8th & Hope
Address:	754 S. Hope Street
City, ST, ZIP:	Los Angeles, CA 90017
Client:	California Environmental
EDR Inquiry:	4808731.3
Order Date:	12/18/2016
Certification #	8712-4640-A883
Copyright	1888

This Certified Sanborn Map combines the following sheets.
Outlined areas indicate map sheets within the collection.

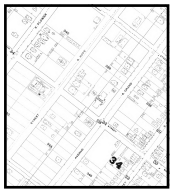

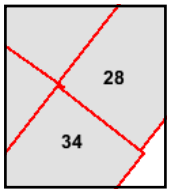

Volume 1, Sheet 34
Volume 1, Sheet 34
Volume 1, Sheet 28
Volume 1, Sheet 28

0 Feet 150 300 600

N

8th & Hope

754 S. Hope Street

Los Angeles, CA 90017

Inquiry Number: 4808731.4

December 16, 2016

EDR Historical Topo Map Report

with QuadMatch™

6 Armstrong Road, 4th floor
Shelton, CT 06484
Toll Free: 800.352.0050
www.edrnet.com

EDR Historical Topo Map Report

12/16/16

Site Name:

8th & Hope
754 S. Hope Street
Los Angeles, CA 90017
EDR Inquiry # 4808731.4

Client Name:

California Environmental
30423 Canwood Street Suite 208
Agoura Hills, CA 93012
Contact: Gregory Buensuceso

EDR Topographic Map Library has been searched by EDR and maps covering the target property location as provided by California Environmental were identified for the years listed below. EDR's Historical Topo Map Report is designed to assist professionals in evaluating potential liability on a target property resulting from past activities. EDRs Historical Topo Map Report includes a search of a collection of public and private color historical topographic maps, dating back to the late 1800s.

Search Results:

P.O.# 3466
Project: Mitsui Fudosan - 8th & Hope

Coordinates:

Latitude:	34.046418 34° 2' 47" North
Longitude:	-118.258293 -118° 15' 30" West
UTM Zone:	Zone 11 North
UTM X Meters:	383859.10
UTM Y Meters:	3768016.80
Elevation:	261.00' above sea level

Maps Provided:

2012	1902
1991, 1994	1900
1981	1898
1972	1896
1966	1894
1953	
1928	
1921	

Disclaimer - Copyright and Trademark Notice

This Report contains certain information obtained from a variety of public and other sources reasonably available to Environmental Data Resources, Inc. It cannot be concluded from this Report that coverage information for the target and surrounding properties does not exist from other sources. NO WARRANTY EXPRESSED OR IMPLIED, IS MADE WHATSOEVER IN CONNECTION WITH THIS REPORT. ENVIRONMENTAL DATA RESOURCES, INC. SPECIFICALLY DISCLAIMS THE MAKING OF ANY SUCH WARRANTIES, INCLUDING WITHOUT LIMITATION, MERCHANTABILITY OR FITNESS FOR A PARTICULAR USE OR PURPOSE. ALL RISK IS ASSUMED BY THE USER. IN NO EVENT SHALL ENVIRONMENTAL DATA RESOURCES, INC. BE LIABLE TO ANYONE, WHETHER ARISING OUT OF ERRORS OR OMISSIONS, NEGLIGENCE, ACCIDENT OR ANY OTHER CAUSE, FOR ANY LOSS OF DAMAGE, INCLUDING, WITHOUT LIMITATION, SPECIAL, INCIDENTAL, CONSEQUENTIAL, OR EXEMPLARY DAMAGES. ANY LIABILITY ON THE PART OF ENVIRONMENTAL DATA RESOURCES, INC. IS STRICTLY LIMITED TO A REFUND OF THE AMOUNT PAID FOR THIS REPORT. Purchaser accepts this Report "AS IS". Any analyses, estimates, ratings, environmental risk levels or risk codes provided in this Report are provided for illustrative purposes only, and are not intended to provide, nor should they be interpreted as providing any facts regarding, or prediction or forecast of, any environmental risk for any property. Only a Phase I Environmental Site Assessment performed by an environmental professional can provide information regarding the environmental risk for any property. Additionally, the information provided in this Report is not to be construed as legal advice.

Copyright 2016 by Environmental Data Resources, Inc. All rights reserved. Reproduction in any media or format, in whole or in part, of any report or map of Environmental Data Resources, Inc., or its affiliates, is prohibited without prior written permission.

EDR and its logos (including Sanborn and Sanborn Map) are trademarks of Environmental Data Resources, Inc. or its affiliates. All other trademarks used herein are the property of their respective owners.

Topo Sheet Key

This EDR Topo Map Report is based upon the following USGS topographic map sheets.

2012 Source Sheets



Hollywood
2012
7.5-minute, 24000



Los Angeles
2012
7.5-minute, 24000

1991, 1994 Source Sheets



Hollywood
1991
7.5-minute, 24000
Photo Inspected 1991
Photo Revised 1981

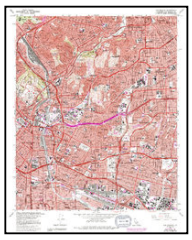

Los Angeles
1994
7.5-minute, 24000
Photo Revised 1981
Aerial Photo Revised 1978

1981 Source Sheets



Hollywood
1981
7.5-minute, 24000
Photo Revised 1981
Aerial Photo Revised 1978



Los Angeles
1981
7.5-minute, 24000
Photo Revised 1981
Aerial Photo Revised 1978

1972 Source Sheets



Los Angeles
1972
7.5-minute, 24000
Photo Revised 1972
Aerial Photo Revised 1972



Hollywood
1972
7.5-minute, 24000
Photo Revised 1972
Aerial Photo Revised 1972

Topo Sheet Key

This EDR Topo Map Report is based upon the following USGS topographic map sheets.

1966 Source Sheets



Hollywood
1966
7.5-minute, 24000
Aerial Photo Revised 1964



Los Angeles
1966
7.5-minute, 24000
Aerial Photo Revised 1964

1953 Source Sheets



Hollywood
1953
7.5-minute, 24000
Aerial Photo Revised 1952



Los Angeles
1953
7.5-minute, 24000
Aerial Photo Revised 1952

1928 Source Sheets



Los Angeles
1928
7.5-minute, 24000

1921 Source Sheets



Santa Monica
1921
15-minute, 62500
Edited 1920

Topo Sheet Key

This EDR Topo Map Report is based upon the following USGS topographic map sheets.

1902 Source Sheets



Santa Monica
1902
15-minute, 62500

1900 Source Sheets



Pasadena
1900
15-minute, 62500

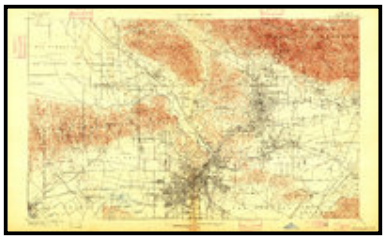

Los Angeles
1900
15-minute, 62500

1898 Source Sheets



Santa Monica
1898
15-minute, 62500

1896 Source Sheets



Santa Monica
1896
15-minute, 62500



Pasadena
1896
15-minute, 62500

Topo Sheet Key

This EDR Topo Map Report is based upon the following USGS topographic map sheets.

1894 Source Sheets



Los Angeles
1894
15-minute, 62500



This report includes information from the following map sheet(s).

0 Miles 0.25 0.5 1 1.5

NW N NE
W E
SW S SE

TP, Hollywood, 2012, 7.5-minute
E, Los Angeles, 2012, 7.5-minute

SITE NAME: 8th & Hope
ADDRESS: 754 S. Hope Street
Los Angeles, CA 90017
CLIENT: California Environmental

N

Historical Topo Map

1991, 1994

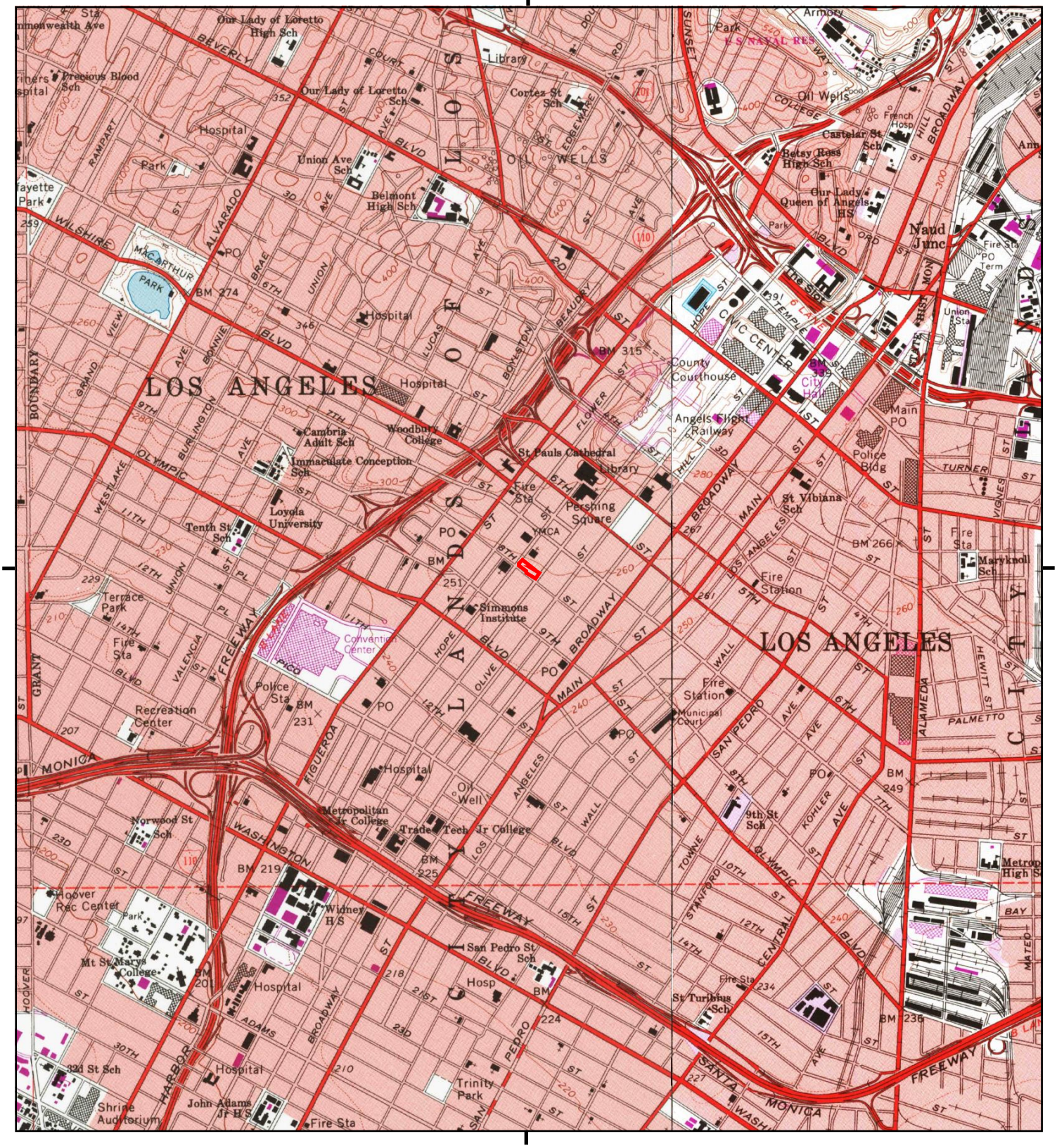

This report includes information from the following map sheet(s).

0 Miles 0.25 0.5 1 1.5

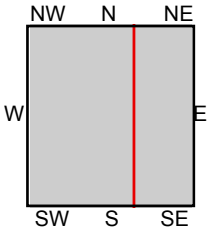

TP, Hollywood, 1991, 7.5-minute
E, Los Angeles, 1994, 7.5-minute

SITE NAME: 8th & Hope
ADDRESS: 754 S. Hope Street
Los Angeles, CA 90017
CLIENT: California Environmental

N

Historical Topo Map

1981

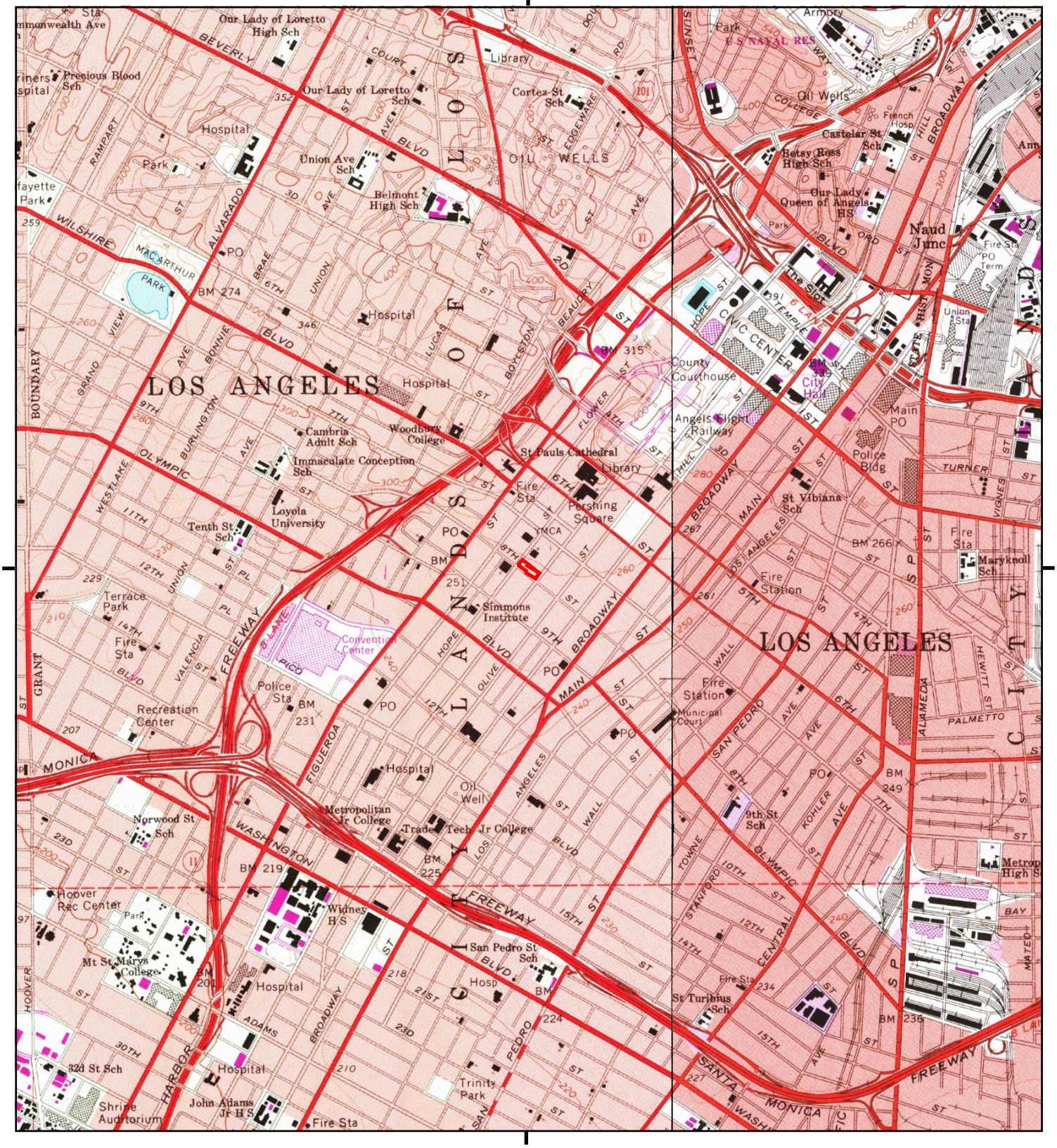

This report includes information from the following map sheet(s).

0 Miles 0.25 0.5 1 1.5

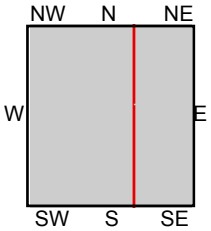

TP, Hollywood, 1981, 7.5-minute
E, Los Angeles, 1981, 7.5-minute

SITE NAME: 8th & Hope
ADDRESS: 754 S. Hope Street
Los Angeles, CA 90017
CLIENT: California Environmental

N

Historical Topo Map

1972

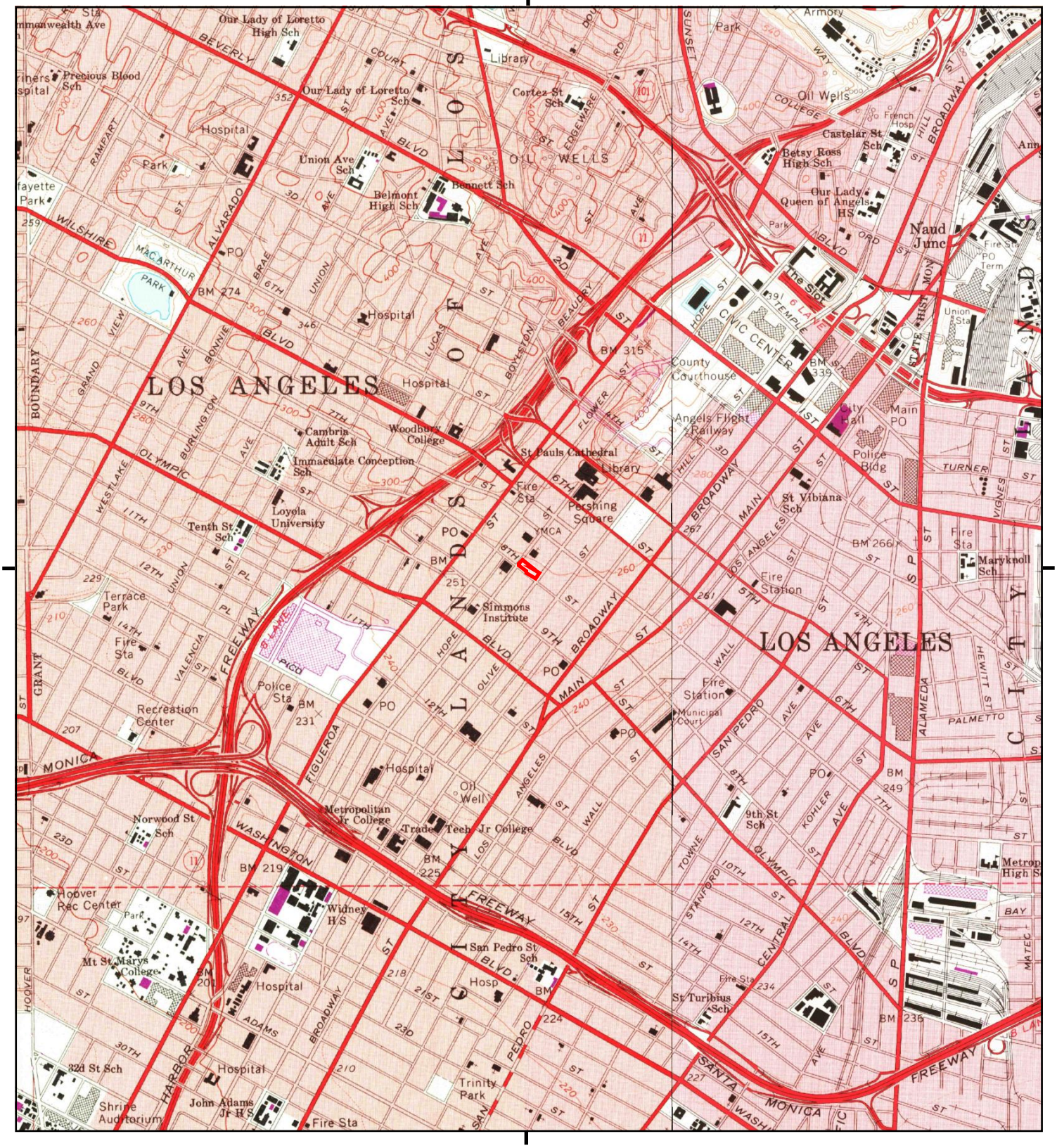

This report includes information from the following map sheet(s).

0 Miles 0.25 0.5 1 1.5

NW N NE
W E
SW S SE

TP, Hollywood, 1972, 7.5-minute
E, Los Angeles, 1972, 7.5-minute

SITE NAME: 8th & Hope
ADDRESS: 754 S. Hope Street
Los Angeles, CA 90017
CLIENT: California Environmental

N

Historical Topo Map

1966

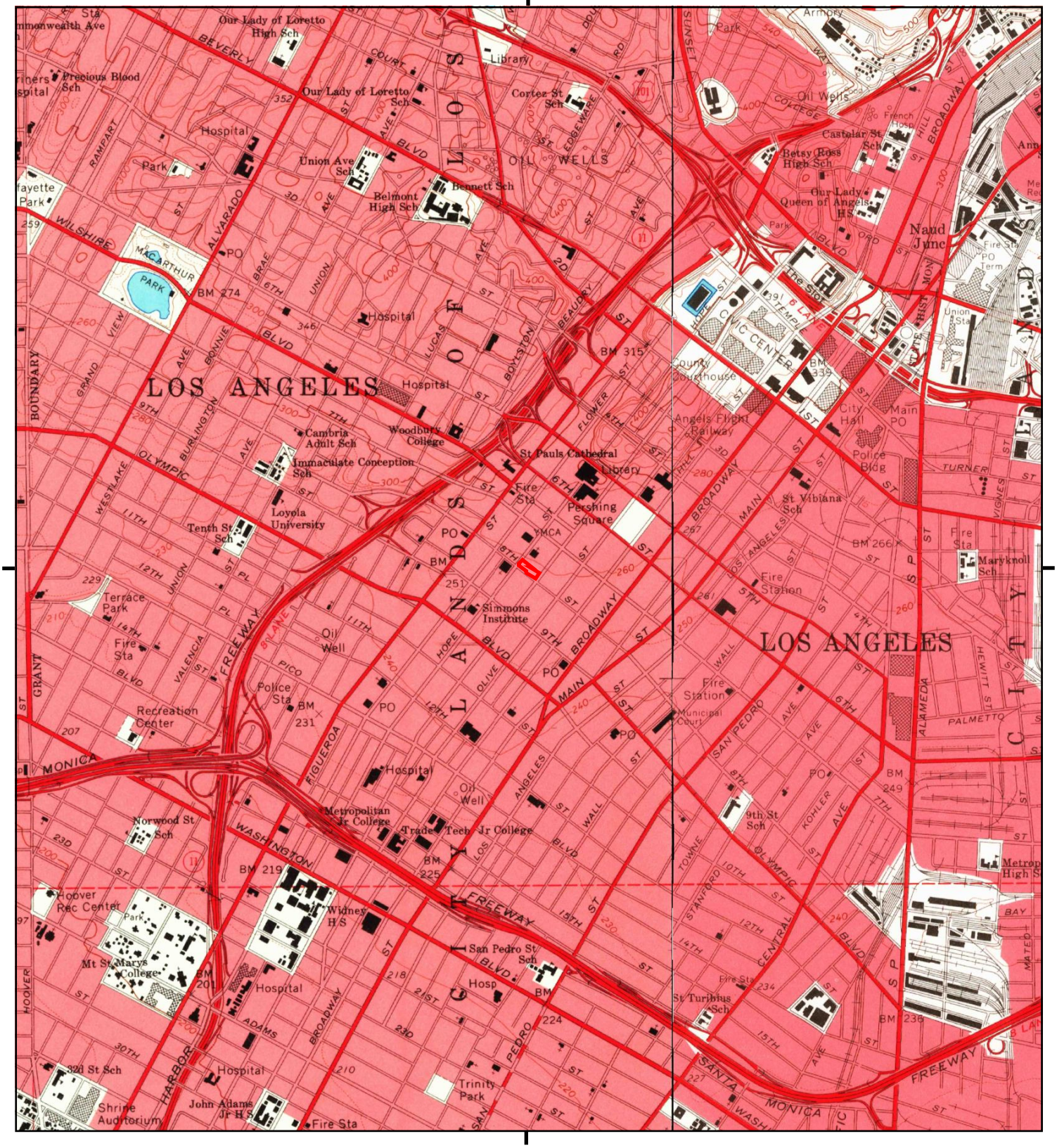

This report includes information from the following map sheet(s).

0 Miles 0.25 0.5 1 1.5

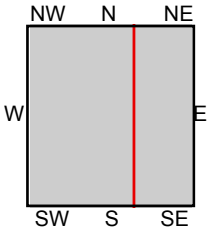

TP, Hollywood, 1966, 7.5-minute
E, Los Angeles, 1966, 7.5-minute

SITE NAME: 8th & Hope
ADDRESS: 754 S. Hope Street
Los Angeles, CA 90017
CLIENT: California Environmental

N

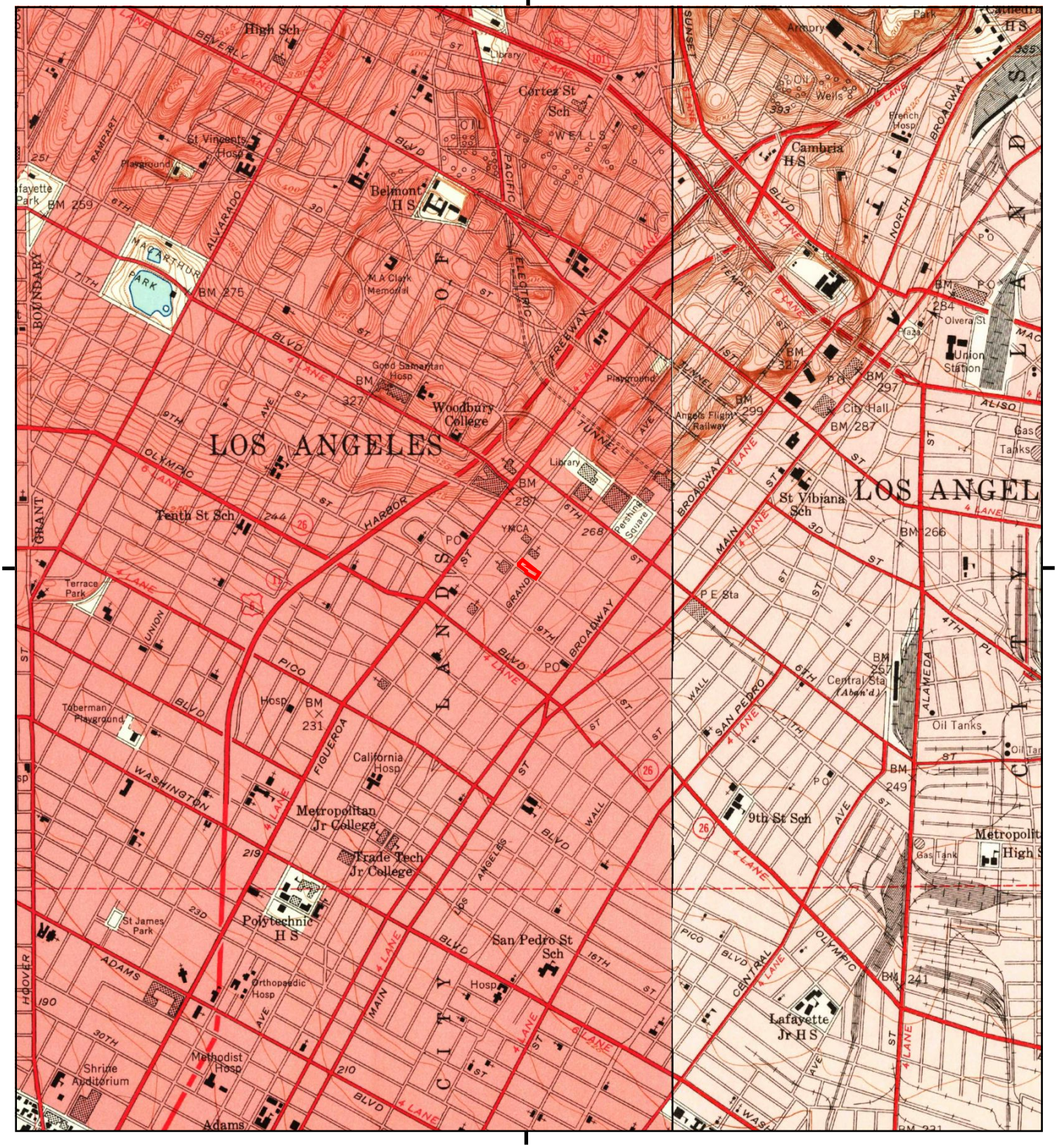

This report includes information from the following map sheet(s).

0 Miles 0.25 0.5 1 1.5

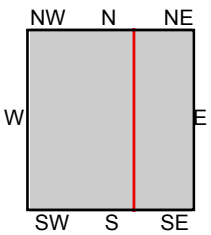

TP, Hollywood, 1953, 7.5-minute
E, Los Angeles, 1953, 7.5-minute

SITE NAME: 8th & Hope
ADDRESS: 754 S. Hope Street
Los Angeles, CA 90017
CLIENT: California Environmental

N

Historical Topo Map

1928



This report includes information from the following map sheet(s).

0 Miles 0.25 0.5 1 1.5

NW N NE
W E
SW S SE

TP, Los Angeles, 1928, 7.5-minute

SITE NAME: 8th & Hope
ADDRESS: 754 S. Hope Street
Los Angeles, CA 90017
CLIENT: California Environmental

N

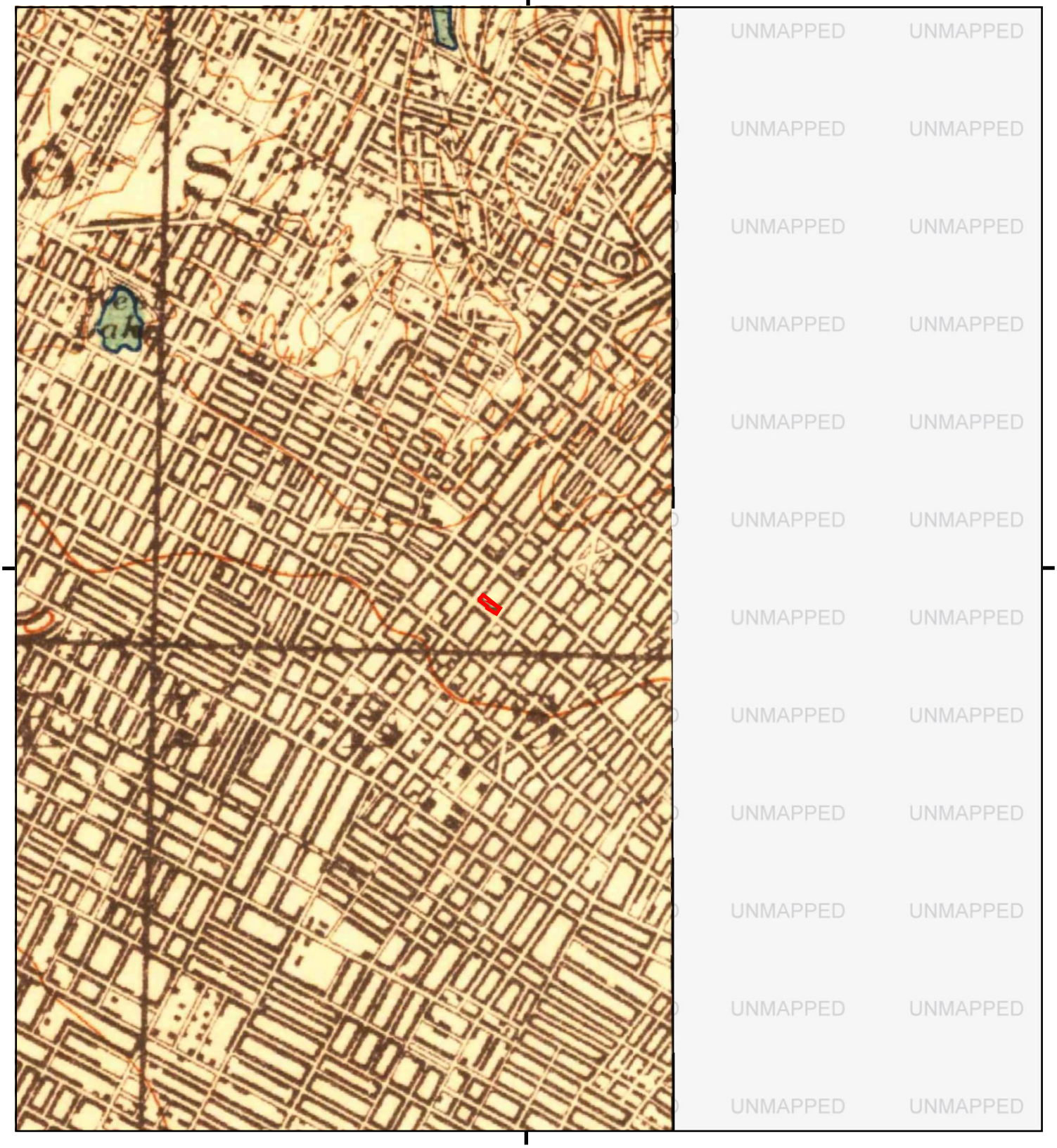

This report includes information from the following map sheet(s).

0 Miles 0.25 0.5 1 1.5

NW N NE
W E
SW S SE

TP, Santa Monica, 1921, 15-minute

SITE NAME: 8th & Hope
ADDRESS: 754 S. Hope Street
Los Angeles, CA 90017
CLIENT: California Environmental

N

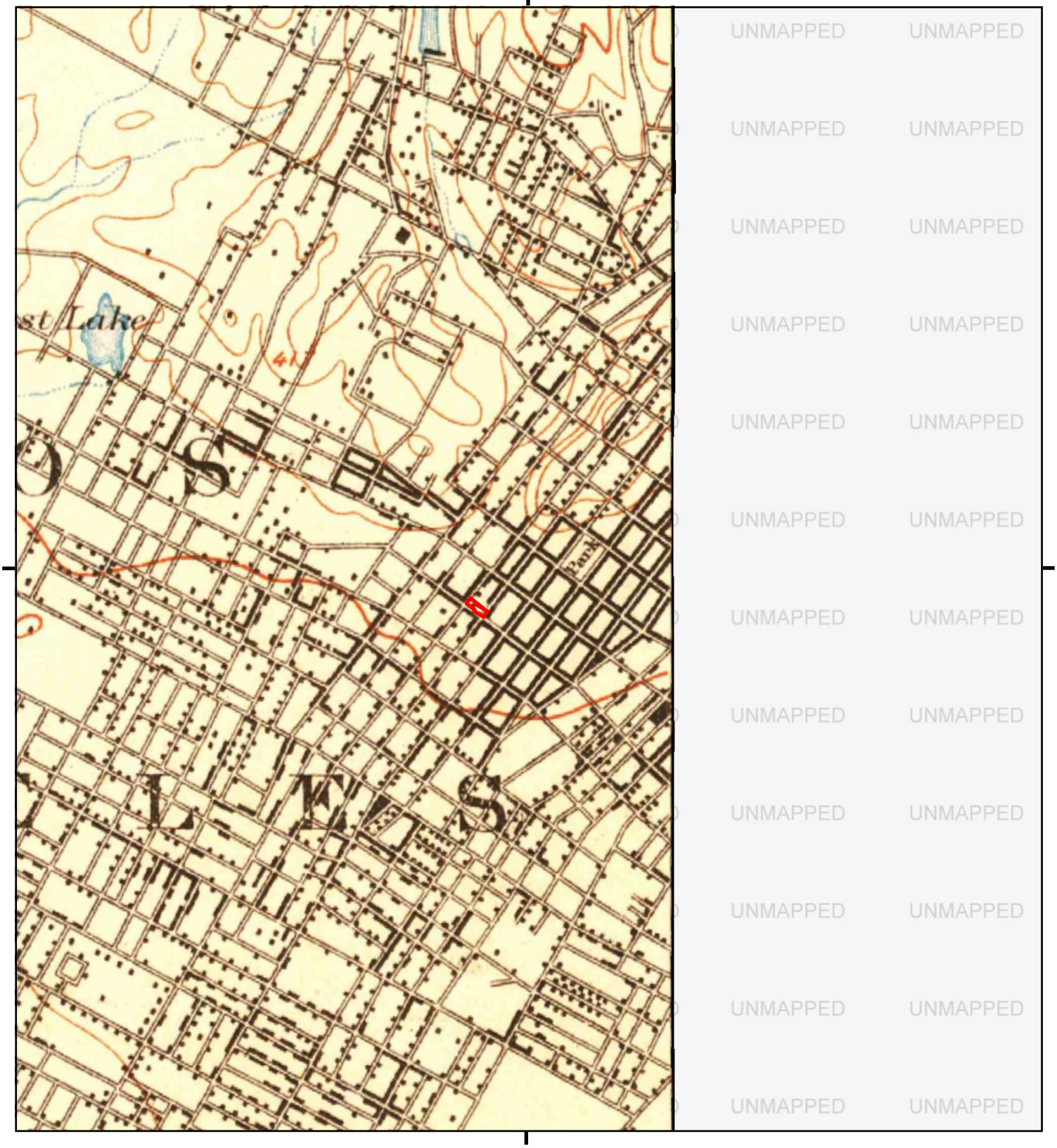

This report includes information from the following map sheet(s).

0 Miles 0.25 0.5 1 1.5

NW N NE
W E
SW S SE

TP, Santa Monica, 1902, 15-minute

SITE NAME: 8th & Hope
ADDRESS: 754 S. Hope Street
Los Angeles, CA 90017
CLIENT: California Environmental

N

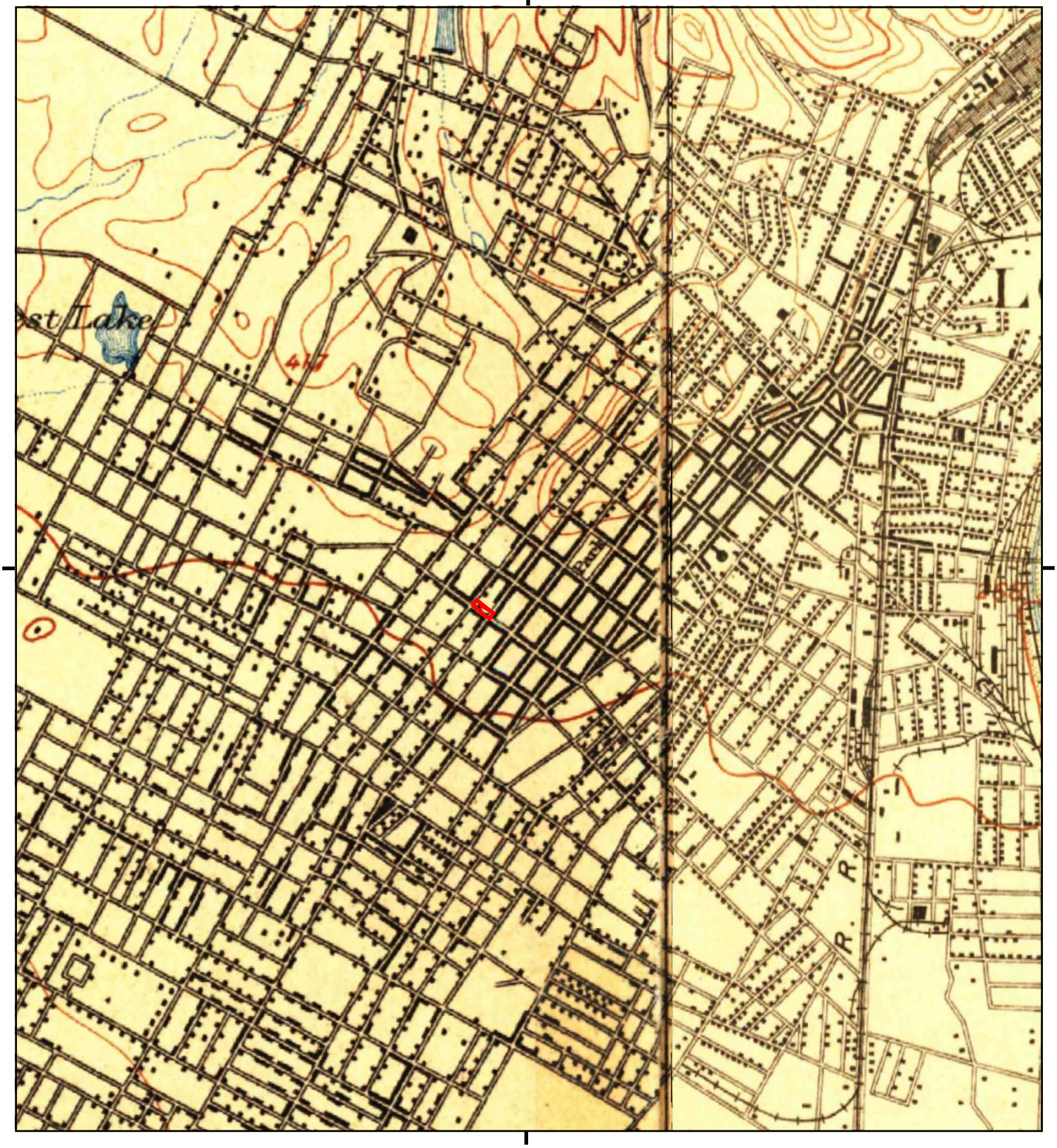

This report includes information from the following map sheet(s).

0 Miles 0.25 0.5 1 1.5

NW N NE
W E
SW S SE

TP, Los Angeles, 1900, 15-minute
NE, Pasadena, 1900, 15-minute

SITE NAME: 8th & Hope
ADDRESS: 754 S. Hope Street
Los Angeles, CA 90017
CLIENT: California Environmental

N

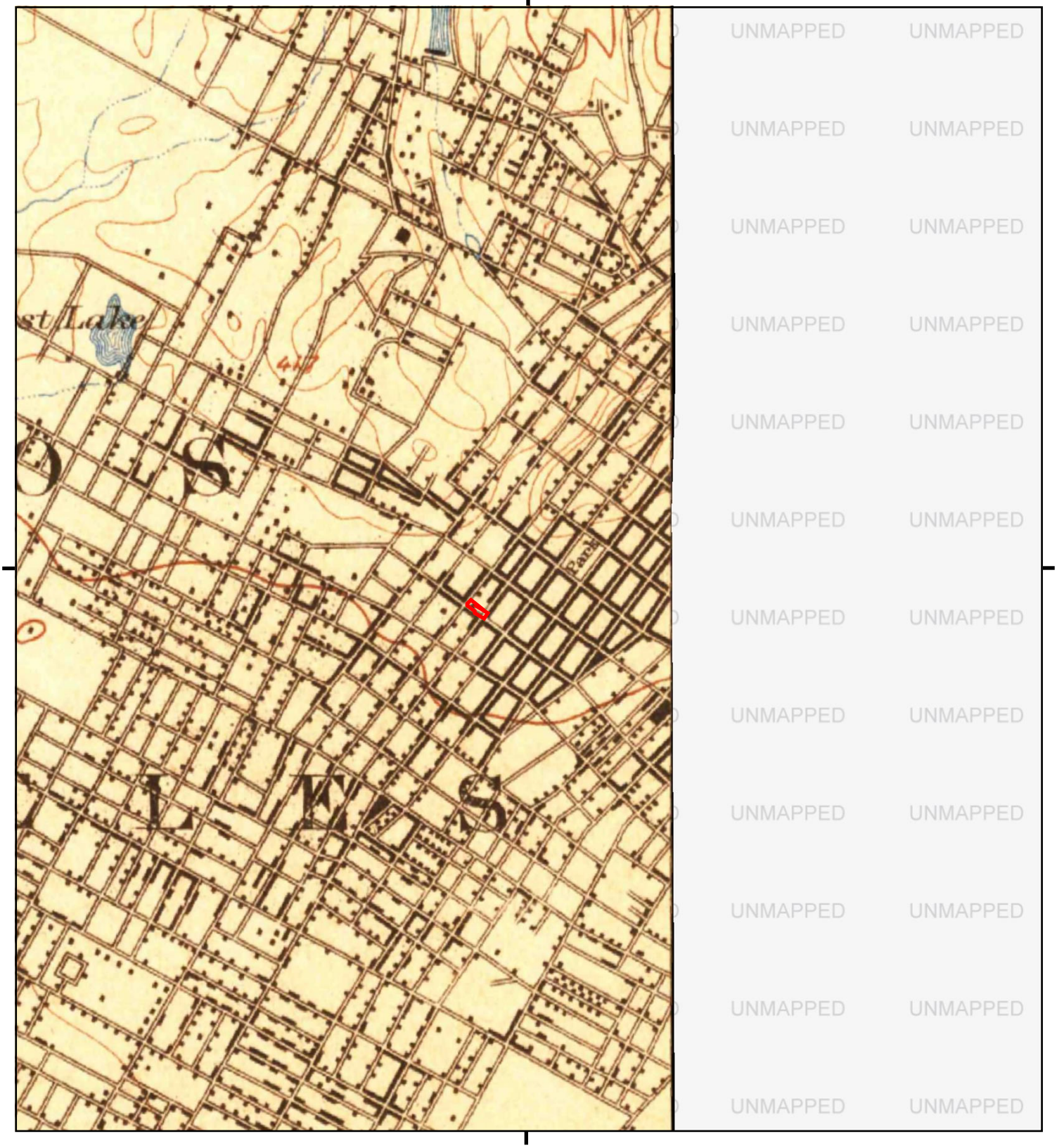
UNMAPPED
UNMAPPED
UNMAPPED

Historical Topo Map

1896

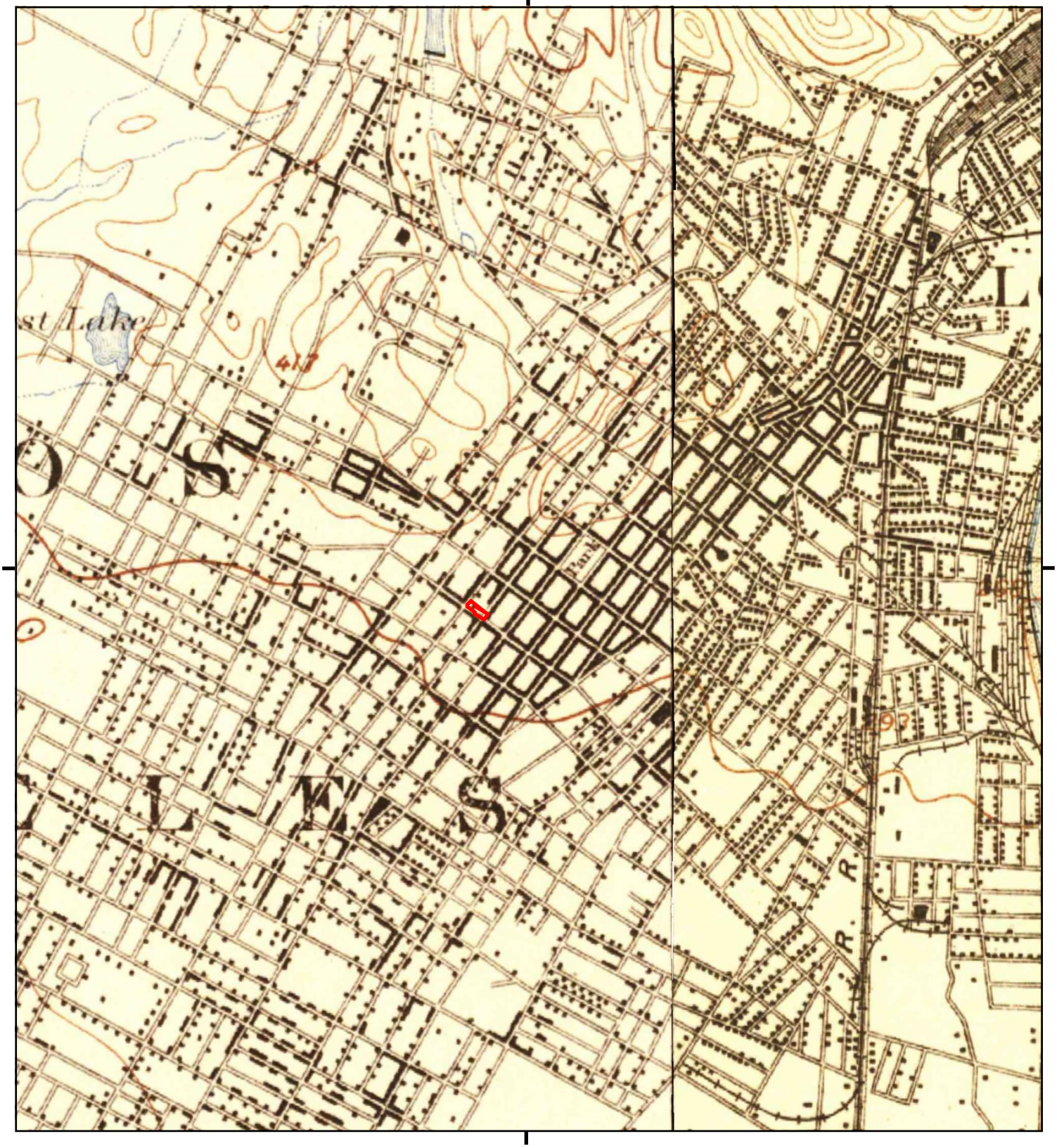

This report includes information from the following map sheet(s).

0 Miles 0.25 0.5 1 1.5

NW N NE
W E
SW S SE

TP, Santa Monica, 1896, 15-minute
NE, Pasadena, 1896, 15-minute

SITE NAME: 8th & Hope
ADDRESS: 754 S. Hope Street
Los Angeles, CA 90017
CLIENT: California Environmental

N

Historical Topo Map

1894



This report includes information from the following map sheet(s).

0 Miles 0.25 0.5 1 1.5

NW N NE
W E
SW S SE

TP, Los Angeles, 1894, 15-minute

SITE NAME: 8th & Hope
ADDRESS: 754 S. Hope Street
Los Angeles, CA 90017
CLIENT: California Environmental

N

APPENDIX III

Building Permits

Address of Building: 625 West 8th Street

CITY OF LOS ANGELES
CERTIFICATE OF OCCUPANCY

Note: Any change of use of occupancy must be approved by the Department of Building and Safety.

☐ This certifies that, so far as ascertained or made known to the undersigned, the vacant land, building or portion of building described below and located at the above address complies with the applicable construction requirements (Chapter 9) and/or the applicable zoning requirements (Chapter 1) of the Los Angeles Municipal Code for the use, or occupancy group in which it is classified.* (Non-Residential Uses)

☒ This certifies that, so far as ascertained by or made known to the undersigned, the building or portion of building described below and located at the above address complies with the applicable requirements of the Municipal Code, as follows: Ch. 1, as to permitted uses, Ch. 9, Arts. 1, 3, 4, and 5; and with applicable requirements of State Housing Law-for following occupancies:* (Residential Uses)

Permit No. and Year SP 5504/87 & SP 8048/88

Two Story, Type V-1Hr., 25'x113',
6-unit apartment house and attached
garage. R1/M1 Occupancy.

5689459426956889865126

Total Parking Required _____ ☐ No Change in Parking requirement.

Total Parking Required 12 = Standard 12 + Compact _____

* ALSO SUBJECT TO ANY AFFIDAVITS OR BUILDING AND ZONING CODE MODIFICATIONS WHETHER LISTED ABOVE OR NOT.

Issued By / Office: LA - VN - WLA - SP - C.D. # 15

Bureau: BLDG - BCS

Division: GEN - MS - EQ - BMI - COMM

Owner Darryl Dalcin

Owner's Address 17625 Crenshaw Blvd., #300
Torrance, CA 90504

Issued: 11-7-88

By: BY

B & S B-95A (R. 3/88)

Address of Building: 625 West 8th Street

CITY OF LOS ANGELES
CERTIFICATE OF OCCUPANCY

Note: Any change of use of occupancy must be approved by the Department of Building and Safety.

☐ This certifies that, so far as ascertained or made known to the undersigned, the vacant land, building or portion of building described below and located at the above address complies with the applicable construction requirements (Chapter 9) and/or the applicable zoning requirements (Chapter 1) of the Los Angeles Municipal Code for the use, or occupancy group in which it is classified.* (Non-Residential Uses)

☒ This certifies that, so far as ascertained by or made known to the undersigned, the building or portion of building described below and located at the above address complies with the applicable requirements of the Municipal Code, as follows: Ch. 1, as to permitted uses, Ch. 9, Arts. 1, 3, 4, and 5; and with applicable requirements of State Housing Law-for following occupancies:* (Residential Uses)

Permit No. and Year SP 5504/87 & SP 8048/88

Two Story, Type V-1Hr., 25'x113',
6-unit apartment house and attached
garage. R1/M1 Occupancy.

5689459426956889865126

Total Parking Required _____ ☐ No Change in Parking requirement.

Total Parking Required 12 = Standard 12 + Compact _____

* ALSO SUBJECT TO ANY AFFIDAVITS OR BUILDING AND ZONING CODE MODIFICATIONS WHETHER LISTED ABOVE OR NOT.

Issued By / Office: LA - VN - WLA - SP - C.D. # 15

Bureau: BLDG - BCS

Division: GEN - MS - EQ - BMI - COMM

Owner Darryl Dalcin

Owner's Address 17625 Crenshaw Blvd., #300
Torrance, CA 90504

Issued: 11-7-88

By: BY

B & S B-95A (R. 3/88)

All applications must be filled out by applicant

Ward 4

Applicant must indicate the Building Line or Lines clearly and distinctly on the Drawings.

BOARD OF PUBLIC WORKS

DEPARTMENT OF BUILDINGS

Application to Alter, Repair or Demolish

Application is hereby made to the Chief Inspector of Buildings of the City of Los Angeles, for the approval of the detailed statement of the specifications herewith submitted for the alteration, repair or demolition of the building herein described. All provisions of the Building Ordinances shall be complied with in the alteration, repair or demolition of said building, whether specified or not.

(Sign Here) G. W. Dutch

Los Angeles, Cal., APR 8- 1908 190....

Rep. CITY ASSESSOR: Please Verify

REMOVED FROM	REMOVED TO
Lot 5, Block 3	Lot ....., Block .....
Tract Hobart Tr	Tract .....
H. E. Hobart	.....
J. P. Mullen	.....
Book 10 Page 11 F. B. Page 20	Book ..... Page ..... F. B. Page .....

TAKE TO ROOM NO. 6 FIRST FLOOR

TAKE TO ROOM NO. 34 THIRD FLOOR

CITY ENGINEER: Please Verify Street Number

From No. 735 S. Grand Ave To No. .....

1. Owner's name Keesen Estate
2. Owner's address .....
3. Architect's name .....
4. Builder's name G. W. Dutch
5. Builder's address 4087 Woodlawn Ave
6. Entire cost of the Proposed Improvements, $ 200.
7. Purpose of building Remodel
8. Class of Building D No. of rooms at present 8
9. No. of stories in height 2 Size of building X
10. Size of addition X
11. Material of foundation ..... Size Footing ..... Size of wall .....
12. Size of exterior studs X Interior studs X
13. Size of mud sills X Bearing studs X
14. Size of first floor joist X Second floor joist X
15. State on following lines just what you want to do:

Repair Roof Floor doors & Stks damaged by fire

Permit No. 1930

Address of Building 735 South Grand Avenue

Permit No. and Year LA 11340 - 1951

Certificate Issued October 1, 19 51

CITY OF LOS ANGELES
DEPARTMENT OF BUILDING AND SAFETY

CERTIFICATE OF OCCUPANCY

NOTE: Any change of use or occupancy must be approved by the Department of Building and Safety.

This certifies that, so far as ascertained by or made known to the undersigned, the building at above address complies with the applicable requirements of the Municipal Code, as follows: Ch. 1, as to permitted uses; Ch. 9, Arts. 1, 3, 4, and 5; and with applicable requirements of State Housing Act,—for following occupancies:

163x232 PARKING LOT

USE OF LAND ONLY

Owner Capitol Company

Owner's Address 649 South Olive Street
Los Angeles 14, California

Form B-95a—20M—7-51 **G. E. MORRIS, Superintendent of Building** By John D. Miller ag

1

APPLICATION TO ~~ERECT A NEW BUILDING~~ AND FOR A Certificate of Occupancy

Form B-1
CITY OF LOS ANGELES
DEPARTMENT
OF
BUILDING AND SAFETY
BUILDING DIVISION

Lot No. A -

Tract 7904

Location of Building 735 S. GRAND AVE (House Number and Street)

Approved by City Engineer

Between what cross streets? CORNER OF 8TH & PARKING LOT

Deputy.

USE INK OR INDELIBLE PENCIL

1. Purpose of ~~building~~ (Store, Dwelling, Apartment House, Hotel or other purpose) Families Rooms

2. Owner CAPITOL COMPANY (Print Name) Phone

3. Owner's Address 649 So. OLIVE ST. P. O.

4. Certificated Architect State License No. Phone

5. Licensed Engineeer State License No. Phone

6. Contractor State License No. Phone

7. Contractor's Address

8. VALUATION OF PROPOSED WORK (Including all labor and material and all permanent lighting, heating, ventilating, water supply plumbing, fire sprinkler, electrical wiring and elevator equipment therein or thereon.) $

9. State how many buildings NOW on lot and give use of each. (Store, Dwelling, Apartment House, Hotel or other purpose)

10. Size of new building x No. Stories Height to highest point Size lot 163 x 137

11. Material Exterior Walls Type of Roofing

12. For Accessory Buildings and similar structures: (a) Footing: Width 24 Depth in Ground Width of Wall; (b) Size of Studs Material of Floor; (c) Size of Floor Joists x Size of Rafters x

I hereby certify that to the best of my knowledge and belief the above application is correct and that this building or construction work will comply with all laws, and that in the doing of the work authorized thereby I will not employ any person in violation of the Labor Code of the State of California relating to Workmen's Compensation Insurance.

Sign here Capitol Company (Owner or Authorized Agent)
By Jerry F. L. Clifford

DISTRICT OFFICE LA

FOR DEPARTMENT USE ONLY

CERTIFICATE OF OCCUPANCY

PLAN CHECKING

Valuation $ $

Fee $ $

Investigation Fee $
Bldg. Permit Fee $ 2.00
Total $ 7.00

TYPE	Maximum No. Occupants	Inside Lot / Corner Lot	Key Lot / Corner Lot Keyed	Lot Size	Ft. rear alley / Ft. side alley	Check
GROUP	Plans and Specifications checked	Zone C4	Fire District No. 1		District Map No. 155 18	
For Plans See	Correction Verified	Bldg. Line — Ft.	Street Widening — Ft.		Application checked and approved	Clerk
Filed with	Plans, Specifications and Application rechecked and approved.	Continuous Inspection	SPRINKLER Specified—Required Valuation Included Yes— —No		Inspector	

DO NOT WRITE BELOW THIS LINE

TYPE OF RECEIPT	DATE ISSUED	TRACER NO. (M)	RECEIPT NO.	CODE	FEE PAID
Plan Checking					
Supplemental Plan Checking					
Building Permit	4 23 51		111340		

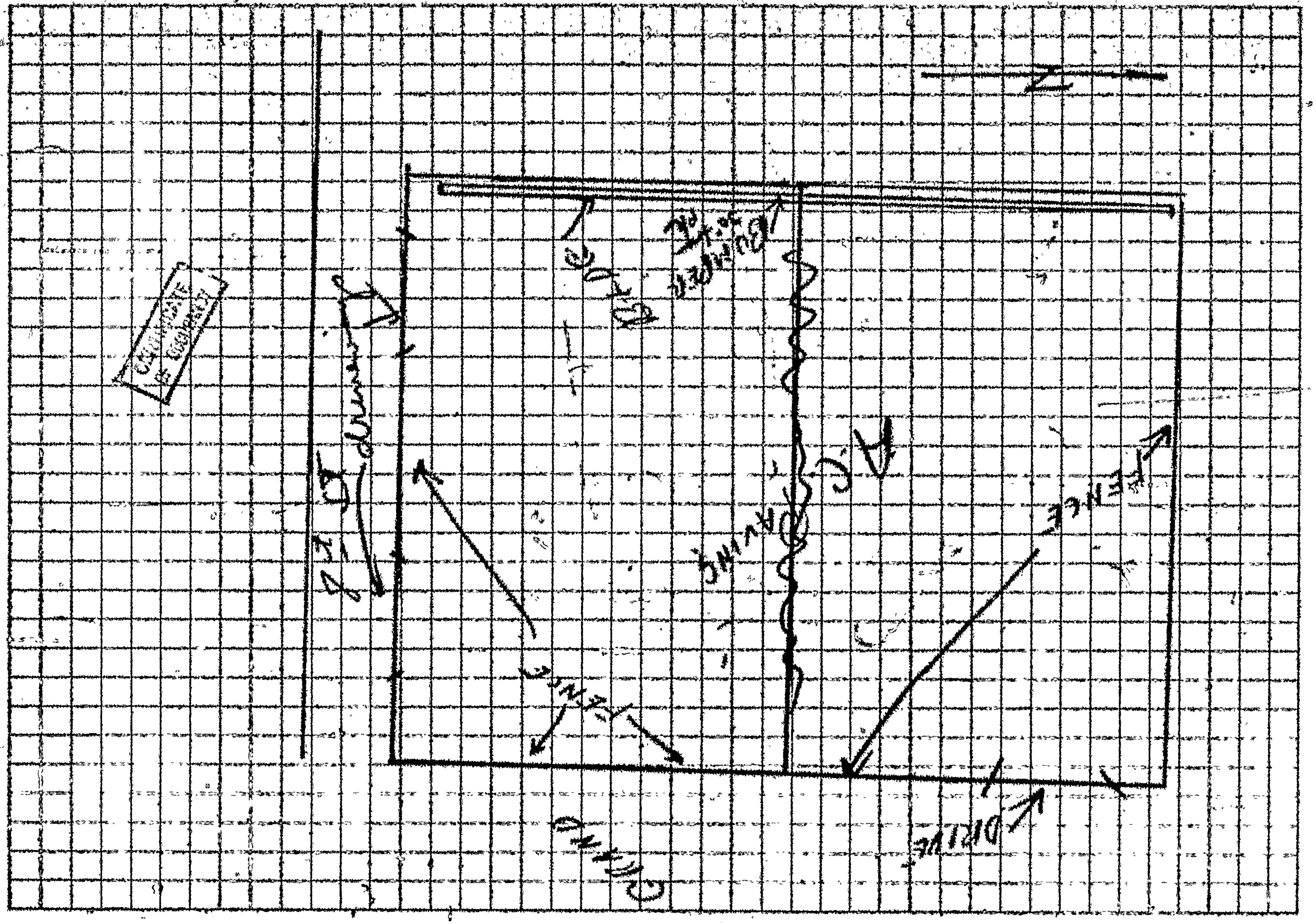

Address of Building 750 S. Hope St.

Permit No. and Year LA 1806 - 1954

Certificate Issued Nov. 12, 1954, 19.....

CITY OF LOS ANGELES
DEPARTMENT OF BUILDING AND SAFETY

CERTIFICATE OF OCCUPANCY

NOTE: Any change of use or occupancy must be approved by the Department of Building and Safety.

This certifies that, so far as ascertained by or made known to the undersigned, the building at above address complies with the applicable requirements of the Municipal Code, as follows: Ch. 1, as to permitted uses; Ch. 9, Arts. 1, 3, 4, and 5; and with applicable requirements of State Housing Act,—for following occupancies:

50' x 172' Parking Lot

USE OF LAND ONLY

Owner System Auto Parks Inc.

Owner's Address 354 S. Spring St. Los Angeles 13, Calif.

Form B-95a—20M—5-54 G. E. MORRIS, Superintendent of Building By WILLIAM A. TINKERag

Address of Building ..... 750 So. Hope St.

Permit No. and Year ..... LA 3766/1954

Certificate Issued ..... June 9, 1955 ..... 19.....

CITY OF LOS ANGELES
DEPARTMENT OF BUILDING AND SAFETY

CERTIFICATE OF OCCUPANCY

NOTE: Any change of use or occupancy must be approved by the Department of Building and Safety.

This certifies that, so far as ascertained by or made known to the undersigned, the building at above address complies with the applicable requirements of the Municipal Code, as follows: Ch. 1, as to permitted uses; Ch. 9, Arts. 1, 3, 4, and 5; and with applicable requirements of State Housing Act,—for following occupancies:

1 Story, Type V, 3' x 7'
Auto Park Clock Shelter (Provisional Structure).
G-1 Occupancy.

Owner: System Auto Parks

Owner's Address: 354 So. Spring St.
Los Angeles 55, Calif.

Form B-95a—20M—12-54

G. E. MORRIS, Superintendent of Building

By WILLIAM A. TINKER hb

Address of Building . 750 South Hope

CITY OF LOS ANGELES

CERTIFICATE OF OCCUPANCY

Note: Any change of use or occupancy must be approved by the Department of Building and Safety.

This certifies that, so far as ascertained or made known to the undersigned, the vacant land, building or portion of a building described below and located at the above address complies with the applicable construction requirements (Chapter 9) and/or the applicable zoning requirements (Chapter 1) of the Los Angeles Municipal Code for the use, or occupancy group in which it is classified.

Issued 4/12/78 Permit No. and Year LA 57381/78

Change of occupancy of Suite #19F from G-1 office to take out restaurant, E-2 occupancy. No change in parking.

0 0 9 0 0 6 0 0 0 2 7

Owner Diverse Foods

Owner's Address 750 W. 7th Street
Los Angeles, Ca.

5000413200500004116

Form B-95b

BY C. MAYS: bz

APPENDIX IV

Agency Inquiry and Response Letters

California Environmental

December 16, 2016

CE Job No.EV1116-3463
Fax No. (818) 717-6526

Department of Toxic Substances Control
9211 Oakdale Avenue
Chatsworth, California 91311-6505

Attention: Joan/Vivian

Re: File Review Request

735 S. Grand Ave., 609 & 625 W. 8th St., & 754 S. Hope St., Los Angeles, CA 90017

California Environmental is requesting to review any files you may have for the above referenced property under the Public Records Act. The case number of the site is unknown. We would like to review this file as soon as possible. If no file is found, please provide a written statement to greg@calenviro.com or via fax 818-991-1544.

Your timeliness in this important matter is appreciated.

Should you have any questions, please contact me at (818) 991-1542.

Respectfully,

Gregory Buensuceso
Staff Geologist

Department of Toxic Substances Control

Matthew Rodriquez
Secretary for
Environmental Protection

Barbara A. Lee, Director
9211 Oakdale Avenue
Chatsworth, California 91311

Edmund G. Brown Jr.
Governor

December 19, 2016

Mr. Gregory Buensuceso
California Environmental
30423 Canwood Street, Suite 208
Agoura Hills, CA 91301

VARIOUS SITES
PR3-121416-05

Dear Mr. Buensuceso:

We have received your Public Records Act Request for records from the Department of Toxic Substances Control.

After a thorough review of our files we have found that no such records exist at this office pertaining to the sites/facilities referenced below.

- 735 S. Grand Avenue, Los Angeles, CA 90017
- 609 & 625 W. 8th Street, Los Angeles, CA 90017
- 754 S. Hope Street, Los Angeles, CA 90017

We would like to inform you about Envirostor, a database that provides information and documents on over 5,000 DTSC cleanup sites. EnviroStor can be accessed at: http://www.envirostor.dtsc.ca.gov/public. Also, a computer is available in the Central Files of each DTSC Regional Office for use by community members to view EnviroStor.

If you have any questions or would like further information regarding your request, please contact me at (818) 717-6522.

Sincerely,

Glenn Castillo/cs
Regional Records Coordinator

Printed on Recycled Paper

Los Angeles City Fire Department

Telephone (213) 978-3691
Email: LAFDrfi@lacity.org
200 N. Main St., 17th Fl., Los Angeles, CA 90012

Request for Information
Hazardous Materials Records

***COMPLETE ONE FORM FOR EACH ADDRESS**

Request Date: 12/16/2016

Requester's Name: Gregory Buensuceso Email: greg@calenviro.com

Company/ Agency: California Environmental PH.#: 818-991-1542

Address: 30423 Canwood Street Unit/Ste.: 208

City: Agoura Hills State: CA Zip: 91301

Information is requested for

☐ Active Facilities Only

Check all that apply: ■ Inventory Summary ■ Review File

Business Name: _____

Storage Address: 735 S. Grand Avenue Unit/Ste.: _____

City: Los Angeles Zip: 90017

Reason for Request: Phase I Investigation

FOR OFFICE USE ONLY

☐ **NO INFORMATION ON FILE**
☐ **HARD FILE DESTROYED**
☐ **INFORMATION AVAILABLE**

Fee Schedule:
*Inventory Summary** x $11.00

Facility I.D. No.: _____ Request Review File Copies:

Request No.: _____ Initial Fee* $ 1.10

Processed Date: _____ # of pgs. _____x $0.10 = $_____

APPT. TO REVIEW FILE: _____ *Per Facility ID

Processor Signature: _____ **TOTAL:** **$**_____

Allow 10 working days for processing:

Los Angeles City Fire Department

Telephone (213) 978-3691
Email: LAFDrfi@lacity.org
200 N. Main St., 17th Fl., Los Angeles, CA 90012

Request for Information
Hazardous Materials Records

***COMPLETE ONE FORM FOR EACH ADDRESS**

Request Date: 12/16/2016

Requester's Name: Gregory Buensuceso Email: greg@calenviro.com

Company/ Agency: California Environmental PH.#: 818-991-1542

Address: 30423 Canwood Street Unit/Ste.: 208

City: Agoura Hills State: CA Zip: 91301

Information is requested for

☐ Active Facilities Only

Check all that apply: ☒ Inventory Summary ☒ Review File

Business Name: _____

Storage Address: 735 S. Grand Avenue Unit/Ste.: _____

City: Los Angeles Zip: 90017

Reason for Request: Phase I Investigation

FOR OFFICE USE ONLY

☐ **NO INFORMATION ON FILE**
☐ **HARD FILE DESTROYED**
☐ **INFORMATION AVAILABLE**

Fee Schedule:
*Inventory Summary** x $11.00

Facility I.D. No.: _____ Request Review File Copies:

Request No.: _____ Initial Fee* $ 1.10

Processed Date: _____ # of pgs. _____x $0.10 = $_____

APPT. TO REVIEW FILE: _____ *Per Facility ID

Processor Signature: _____ **TOTAL:** **$**_____

Allow 10 working days for processing:

Los Angeles City Fire Department

Telephone (213) 978-3691
Email: LAFDrfi@lacity.org
200 N. Main St., 17th Fl., Los Angeles, CA 90012

Request for Information
Hazardous Materials Records

***COMPLETE ONE FORM FOR EACH ADDRESS**

Request Date: 12/16/2016

Requester's Name: Gregory Buensuceso Email: greg@calenviro.com

Company/ Agency: California Environmental PH.#: 818-991-1542

Address: 30423 Canwood Street Unit/Ste.: 208

City: Agoura Hills State: CA Zip: 91301

Information is requested for

☐ Active Facilities Only

Check all that apply: ☒ Inventory Summary ☒ Review File

Business Name: _____

Storage Address: 735 S. Grand Avenue Unit/Ste.: _____

City: Los Angeles Zip: 90017

Reason for Request: Phase I Investigation

FOR OFFICE USE ONLY

☐ **NO INFORMATION ON FILE**
☐ **HARD FILE DESTROYED**
☐ **INFORMATION AVAILABLE**

Fee Schedule:
*Inventory Summary** x $11.00

Facility I.D. No.: _____ Request Review File Copies:

Request No.: _____ Initial Fee* $ 1.10

Processed Date: _____ # of pgs. _____x $0.10 = $_____

APPT. TO REVIEW FILE: _____ *Per Facility ID

Processor Signature: _____ **TOTAL:** **$**_____

Allow 10 working days for processing:

LOS ANGELES FIRE DEPARTMENT
UNDERGROUND TANKS REQUEST FOR FIRE PREVENTION RECORDS
ADDRESS: 200 NORTH MAIN ST., 17TH FLR.RM.1700

NEW OFFICE# - 213-978-3700 NEW EMAIL lafd.usttestnotify@lacity.org

PLEASE GIVE US 7 TO 10 BUSINESS DAYS TO HONOR YOUR REQUEST.

ONE ADDRESS ONLY - PER SHEET

COMPLETE THIS BOX. ONE FOR EACH PROPERTY CONCERNED

PHONE NO: (818) 991-1542 FAX #/EMAIL: (818) 991-1542

NAME OF REQUESTER (PLEASE PRINT): Gregory Buensuceso

REPRESENTING (COMPANY NAME): California Environmental

SIGNATURE: _____ DATE: 12 / 16 / 2016

DRIVER LIC NO: _____ EXP: _____

ADDRESS FOR WHICH RECORDS ARE REQUESTED: 735 S. Grand Avenue, Los Angeles, CA 90017

REASON FOR REQUEST: Phase I Investigation

NO COPY SERVICES ALLOWED

FOR OFFICE USE ONLY:

☐ REVIEW ONLY (NO COPIES)

☐ REQUEST COPIES

NUMBER OF PAGES: _____

X .10 ¢

= _____

+ $11.00

TOTAL FEE AMOUNT: _____

BILLING & ACCOUNTS RECEIVABLE
16TH FL, Rm. 1620, 200 N. MAIN (REV CODE #3887)

LOS ANGELES FIRE DEPARTMENT
UNDERGROUND TANKS REQUEST FOR FIRE PREVENTION RECORDS
ADDRESS: 200 NORTH MAIN ST., 17TH FLR.RM.1700
NEW OFFICE# - 213-978-3700 NEW EMAIL lafd.usttestnotify@lacity.org

PLEASE GIVE US 7 TO 10 BUSINESS DAYS TO HONOR YOUR REQUEST.

ONE ADDRESS ONLY - PER SHEET
↓ COMPLETE THIS BOX. ONE FOR EACH PROPERTY CONCERNED ↓

PHONE NO: (818) 991-1542 FAX #/EMAIL: (818) 991-1542

NAME OF REQUESTER (PLEASE PRINT): Gregory Buensuceso

REPRESENTING (COMPANY NAME): California Environmental

SIGNATURE: _____ DATE: 12 / 16 / 2016

DRIVER LIC NO: _____ EXP: _____

ADDRESS FOR WHICH RECORDS ARE REQUESTED: 609 & 625 W. 8th Street, Los Angeles, CA 90017

REASON FOR REQUEST: Phase I Investigation

NO COPY SERVICES ALLOWED

FOR OFFICE USE ONLY:

☐ REVIEW ONLY (NO COPIES)

☐ REQUEST COPIES

NUMBER OF PAGES: _____

X .10 ¢

= _____

+ $11.00

TOTAL FEE AMOUNT: _____

BILLING & ACCOUNTS RECEIVABLE
16TH FL, Rm. 1620, 200 N. MAIN (REV CODE #3887)

LOS ANGELES FIRE DEPARTMENT
UNDERGROUND TANKS REQUEST FOR FIRE PREVENTION RECORDS
ADDRESS: 200 NORTH MAIN ST., 17TH FLR.RM.1700

NEW OFFICE# - 213-978-3700 NEW EMAIL lafd.usttestnotify@lacity.org

PLEASE GIVE US 7 TO 10 BUSINESS DAYS TO HONOR YOUR REQUEST.

ONE ADDRESS ONLY - PER SHEET

COMPLETE THIS BOX. ONE FOR EACH PROPERTY CONCERNED

PHONE NO: (818) 991-1542 FAX #/EMAIL: (818) 991-1542

NAME OF REQUESTER (PLEASE PRINT): Gregory Buensuceso

REPRESENTING (COMPANY NAME): California Environmental

SIGNATURE: _____ DATE: 12 / 16 / 2016

DRIVER LIC NO: _____ EXP: _____

ADDRESS FOR WHICH RECORDS ARE REQUESTED: 754 S. Hope Street, Los Angeles, CA 90017

REASON FOR REQUEST: Phase I Investigation

NO COPY SERVICES ALLOWED

FOR OFFICE USE ONLY:

☐ REVIEW ONLY (NO COPIES)

☐ REQUEST COPIES

NUMBER OF PAGES: _____

X .10 ¢

= _____

+ $11.00

TOTAL FEE AMOUNT: _____

BILLING & ACCOUNTS RECEIVABLE
16TH FL, Rm. 1620, 200 N. MAIN (REV CODE #3887)

PUBLIC HEALTH INVESTIGATION
CUSTODIAN OF RECORDS
REQUEST FOR PUBLIC RECORDS

TEL (323) 890-7806 **FAX (323) 728-0217**

Complete the Custodian of Records Request for Public Records Form in blue or black ink, or type.
If you have any questions about completing the form or requesting Hazardous Materials reports call (323) 890-7806.

Submit your request to Public Health Investigation, Custodian of Records Office to Fax Number (323) 728-0217, Email to phicor@ph.lacounty.gov, or mail to:

Public Health Investigation
5555 Ferguson Drive Suite 120-04
Commerce, CA 90022

***Required Information**

REQUESTOR INFORMATION		
Name *		Gregory Buensuceso
Address *		30423 Canwood Street, Suite 208
City *		Agoura Hills
State *		CA
Zip *		91301
Telephone No. *		818-991-1542
Fax No.		818-991-1544
Website/Email		greg@calenviro.com

CONTACT PERSON INFORMATION ***(If different from Requestor)***		
Name		
Telephone No.		

DELIVERY OF RECORDS ***(If different from Requestor)***		
Address		
City		
Zip		

RECORD INFORMATION Type of Record * *(Choose only one per request)*

ENVIRONMENTAL HEALTH DISTRICT SURVEILLANCE		**ENVIRONMENTAL HEALTH PROTECTION**		**HEALTH HAZARDOUS MATERIALS**		**ALL OTHERS**	
Apartment, Condo, Home Inspections		*Beaches*		*CalARP*	✔	*Animal Bite Report*	
Apartment, Condo, Home and Institution Lead Inspections		*Landfills*		*Emergency Response*	✔	*Medical Marijuana ID*	
Food Borne Outbreak		*Public Swimming Pools*		*Hazmat Site Inspections*	✔		
Food Poisoning		*Recycled Water*		*Hazmat Site Mitigation*	✔		
Food Vehicles		*Residential Pools*					
Motels and Hotel Inspection		*Septic Tanks*					
Retail Food Inspection		*Sewage*					
Schools and Day Care Inspection		*Water Wells*					
Street Vendor							

Other Type of Record:	✔	UST, Haz Waste Generator, Haz Materials

REQUEST INFORMATION ***(Provide as much information possible)***		
Incident Date/Time		
Incident/Food Borne Illness/Outbreak Summary No.		
Type of Disease		
Inspector Name (If known)		
Incident Location		
Owner Name		
Victim/Patient/Complainant Name		
Date of Birth		
Medical Record No.		
Location of Records		
Site/Street Address		735 S. Grand Ave., 609 & 625 W. 8th St., & 754 S. Hope St.
Site/City		Los Angeles
Site/Zip		90017

COUNTY OF LOS ANGELES
Public Health

CYNTHIA A. HARDING, M.P.H.
Interim Director

JEFFREY D. GUNZENHAUSER, M.D., M.P.H.
Interim Health Officer
Medical Director-Disease Control Bureau Director

SEIRA KURIAN, M.D., M.P.H.
Deputy Medical Director and Director, Division of Medical and Dental Affairs

LEOLA MERCADEL
Director, Public Health Investigation Administration
5555 Ferguson Drive, Suite 120-04
Commerce, CA 90022
TEL (323) 890-7801 • FAX (323) 728-0217

www.publichealth.lacounty.gov

BOARD OF SUPERVISORS

Hilda L. Solis
First District

Mark Ridley-Thomas
Second District

Sheila Kuehl
Third District

Janice Hahn
Fourth District

Kathryn Barger
Fifth District

December 21, 2016

GREGORY BUENSUCESO
30423 CANWOOD STREET, SUITE 208
AGOURA HILLS, CA 91301

SUBJECT: 735 S. Grand Ave.

I, the undersigned, being the Custodian of Records, certify that a thorough search of our files, carried out under my direction and control, revealed no records as named in your request for records.

It is to be understood that this does not mean that records do not exist under another spelling, another name, or under another classification, but that with the information furnished our office, and to the best of our knowledge, no such records exist in our files.

Sincerely,

Jorge Perez, Deputy Health Officer
Public Health Investigation

COR ID No. 168311

Request - NO Records
Revised 3/15/13

COUNTY OF LOS ANGELES
Public Health

CYNTHIA A. HARDING, M.P.H.
Interim Director

JEFFREY D. GUNZENHAUSER, M.D., M.P.H.
Interim Health Officer
Medical Director-Disease Control Bureau Director

SEIRA KURIAN, M.D., M.P.H.
Deputy Medical Director and Director, Division of Medical and Dental Affairs

LEOLA MERCADEL
Director, Public Health Investigation Administration
5555 Ferguson Drive, Suite 120-04
Commerce, CA 90022
TEL (323) 890-7801 • FAX (323) 728-0217

www.publichealth.lacounty.gov

BOARD OF SUPERVISORS

Hilda L. Solis
First District

Mark Ridley-Thomas
Second District

Sheila Kuehl
Third District

Janice Hahn
Fourth District

Kathryn Barger
Fifth District

December 19, 2016

Gregory Buensuceso
30423 Canwood Street, Suite 208
Agoura Hills, CA 91301

SUBJECT: LETTER OF NO RECORD FOR CAL ARP REQUEST 735 S. GRAND AVE., LOS ANGELES, CA 90017

I, the undersigned, being the Custodian of Records, certify that a thorough search of our files, carried out under my direction and control, revealed no records as named in your request for records.

It is to be understood that this does not mean that records do not exist under another spelling, another name, or under another classification, but that with the information furnished our office, and to the best of our knowledge, no such records exist in our files.

Sincerely,

Jorge Perez, Deputy Health Officer
Public Health Investigation

COR ID No. 168310

Request - NO Records
Revised 3/15/13

COUNTY OF LOS ANGELES
Public Health

CYNTHIA A. HARDING, M.P.H.
Interim Director

JEFFREY D. GUNZENHAUSER, M.D., M.P.H.
Interim Health Officer
Medical Director-Disease Control Bureau Director

SEIRA KURIAN, M.D., M.P.H.
Deputy Medical Director and Director, Division of Medical and Dental Affairs

LEOLA MERCADEL
Director, Public Health Investigation Administration
5555 Ferguson Drive, Suite 120-04
Commerce, CA 90022
TEL (323) 890-7801 • FAX (323) 728-0217

www.publichealth.lacounty.gov

BOARD OF SUPERVISORS

Hilda L. Solis
First District

Mark Ridley-Thomas
Second District

Sheila Kuehl
Third District

Janice Hahn
Fourth District

Kathryn Barger
Fifth District

December 19, 2016

Gregory Buensuceso
30423 Canwood Street, Suite 208
Agoura Hills, CA 91301

SUBJECT: LETTER OF NO RECORD FOR CAL ARP REQUEST 754 S. HOPE ST., LOS ANGELES, CA 90017

I, the undersigned, being the Custodian of Records, certify that a thorough search of our files, carried out under my direction and control, revealed no records as named in your request for records.

It is to be understood that this does not mean that records do not exist under another spelling, another name, or under another classification, but that with the information furnished our office, and to the best of our knowledge, no such records exist in our files.

Sincerely,

Jorge Perez, Deputy Health Officer
Public Health Investigation

COR ID No. 168325

COUNTY OF LOS ANGELES
Public Health

CYNTHIA A. HARDING, M.P.H.
Interim Director

JEFFREY D. GUNZENHAUSER, M.D., M.P.H.
Interim Health Officer
Medical Director-Disease Control Bureau Director

SEIRA KURIAN, M.D., M.P.H.
Deputy Medical Director and Director, Division of Medical and Dental Affairs

LEOLA MERCADEL
Director, Public Health Investigation Administration
5555 Ferguson Drive, Suite 120-04
Commerce, CA 90022
TEL (323) 890-7801 • FAX (323) 728-0217

www.publichealth.lacounty.gov

BOARD OF SUPERVISORS

Hilda L. Solis
First District
Mark Ridley-Thomas
Second District
Sheila Kuehl
Third District
Janice Hahn
Fourth District
Kathryn Barger
Fifth District

December 19, 2016

Gregory Buensuceso
30423 Canwood Street, Suite 208
Agoura Hills, CA 91301

SUBJECT: LETTER OF NO RECORD FOR CAL ARP REQUEST 609 & 625 W. 8TH ST., LOS ANGELES, CA 90017

I, the undersigned, being the Custodian of Records, certify that a thorough search of our files, carried out under my direction and control, revealed no records as named in your request for records.

It is to be understood that this does not mean that records do not exist under another spelling, another name, or under another classification, but that with the information furnished our office, and to the best of our knowledge, no such records exist in our files.

Sincerely,

Jorge Perez, Deputy Health Officer
Public Health Investigation

COR ID No. 168321

Request - NO Records
Revised 3/15/13

COUNTY OF LOS ANGELES
Public Health

CYNTHIA A. HARDING, M.P.H.
Interim Director

JEFFREY D. GUNZENHAUSER, M.D., M.P.H.
Interim Health Officer

Public Health Investigation Administration
LEOLA MERCADEL
Chief, Public Health Investigation

5555 Ferguson Drive, Suite 120-04
Commerce, California 90022
TEL (323) 890-7801 • FAX (323) 728-0217

www.publichealth.lacounty.gov

BOARD OF SUPERVISORS

Hilda Solis
First District

Mark Ridley-Thomas
Second District

Sheila Kuehl
Third District

Don Knabe
Fourth District

Michael D. Antonovich
Fifth District

December 28, 2016

Gregory Buensuceso
30423 Canwood Street, Suite 208
Agoura Hills, CA 91301

SUBJECT: LETTER OF NO ECORD FOR EMERGENCY RESPONSE REQUEST609 & 625 w. 8TH ST., LOS ANGELES CA 900017

I, the undersigned, being the Custodian of Records, certify that a thorough search of our files, carried out under my direction and control, revealed no records as named in your request for records.

It is to be understood that this does not mean that records do not exist under another spelling, another name, or under another classification, but that with the information furnished our office, and to the best of our knowledge, no such records exist in our files.

Sincerely,

Fabiola Chavez, Deputy Health Officer
Public Health Investigation

COR ID No. 168313

Request - NO Records
Revised 3/15/13

Gregory Buensuceso

From: Robert Flora <rflora@ph.lacounty.gov>
Sent: Friday, December 30, 2016 12:46 PM
To: greg@calenviro.com
Subject: [16-8316] 754 S. Hope St., L. A. 90017

Dear Mr. Buensuceso:

I, the undersigned Custodian of Records, certify that a thorough search of our files, carried out under my direction and control, revealed no health hazardous materials emergency response records as described in your request for records.

It is to be understood that this does not mean that records do not exist under another spelling, another name, or under another classification, but that with the information furnished our office, and to the best of our knowledge, no such records exist in our files.

Yours sincerely,

Robert Flora
Public Health Investigator, Custodian of Records
Public Health Investigation Administration
Los Angeles County Department of Public Health
5555 Ferguson Drive, Suite 120-04
Commerce, California 90022
(323) 890-7806
(323) 890-9778 Fax

IMPORTANT: This e-mail message is intended for the exclusive use of the recipient(s) named above. The information it contains may be privileged, confidential and protected by law, and it should not be disseminated, distributed, or copied to persons not authorized to receive such information. If you are not the intended recipient, any dissemination, distribution or copying is strictly prohibited. If you have received this message in error, notify the sender, delete the message and destroy any copies.

COUNTY OF LOS ANGELES
Public Health

CYNTHIA A. HARDING, M.P.H.
Interim Director

JEFFREY D. GUNZENHAUSER, M.D., M.P.H.
Interim Health Officer

Public Health Investigation Administration
LEOLA MERCADEL
Chief, Public Health Investigation

5555 Ferguson Drive, Suite 120-04
Commerce, California 90022
TEL (323) 890-7801 • FAX (323) 728-0217

www.publichealth.lacounty.gov

BOARD OF SUPERVISORS

Hilda Solis
First District

Mark Ridley-Thomas
Second District

Sheila Kuehl
Third District

Don Knabe
Fourth District

Michael D. Antonovich
Fifth District

January 11, 2017

CAL ENVIRO
Gregory Buensuceso
30423 Canwood St., STE 208
Agoura Hills, CA 91301

RE: 735 S GRAND AVE, LOS ANGELES, CA 90017

I, the undersigned, being the Custodian or the Keeper of Records, certify that a thorough search for the records you requested was carried out under my direction and control.

This search revealed no records.

It should be understood that this does not mean that the records you requested do not exist. It is possible that such records may be misfiled; exist under another spelling, another name, or under another classification. However, with the information furnished to our office, and to the best of our knowledge, no records were located.

If you have any questions regarding your request, please contact our office at (323) 890-7806.

Sincerely,

Fabiola Chavez, Deputy Health Officer
Public Health Investigation

COR ID No.168312

California
geologists & engineers
Environmental

Via Email Only: RB4-PublicRecords@waterboards.ca.gov
CE Job No.EV1116-3463

Los Angeles Regional Water Quality Control Board
Attention: Laura Gallardo
320 W. 4th St. Suite 200,
Los Angeles, CA 90013
UST File Review, Site Clean-up Program File Review, SLIC 2 Unit File Review

Re: File Review for

735 S. Grand Ave., 609 & 625 W. 8th St., & 754 S. Hope St., Los Angeles, CA 90017

I am requesting to review any UST, Site Clean-up Program (former SLIC) Unit, and SLIC 2 (former WIP) files you may have for the above referenced site. At your earliest convenience, please contact the undersigned and advise when an appointment to review the files is possible. If no file is found, please provide a written statement to greg@calenviro.com or via fax 818-991-1544.

Thank you for your assistance,

Gregory Buensuceso
Staff Geologist

Gregory Buensuceso

From: Gallardo, Laura@Waterboards <Laura.Gallardo@waterboards.ca.gov> on behalf of WB-RB4-PublicRecords <RB4-PublicRecords.RB4-PublicRecords@waterboards.ca.gov>
Sent: Thursday, December 29, 2016 4:20 PM
To: Gregory Buensuceso
Cc: Gallardo, Laura@Waterboards
Subject: RE: Records Request/Tracking No 2016121902
Attachments: 3466.RWQCB.Request.pdf

The Regional Board has reviewed its files and has concluded that it does not have any records that are responsive to your request.

From: Gregory Buensuceso [mailto:greg@calenviro.com]
Sent: Friday, December 16, 2016 11:59 AM
To: WB-RB4-PublicRecords
Subject: Records Request

Please see the attached records request.

Thanks,
Greg

Gregory H. Buensuceso
Staff Geologist | **California Environmental**
30423 Canwood St., Suite 208, Agoura Hills, CA 91301
P: 818.991.1542 | M: 805.341.6538

APPENDIX V

EDR Radius Map with GeoCheck

8th & Hope
754 S. Hope Street
Los Angeles, CA 90017

Inquiry Number: 4808731.2s
December 16, 2016

The EDR Radius Map™ Report with GeoCheck®

6 Armstrong Road, 4th floor
Shelton, CT 06484
Toll Free: 800.352.0050
www.edrnet.com

TABLE OF CONTENTS

SECTION	PAGE
Executive Summary	ES1
Overview Map	2
Detail Map	3
Map Findings Summary	4
Map Findings	8
Orphan Summary	418
Government Records Searched/Data Currency Tracking	GR-1

GEOCHECK ADDENDUM

Physical Setting Source Addendum	A-1
Physical Setting Source Summary	A-2
Physical Setting Source Map	A-8
Physical Setting Source Map Findings	A-9
Physical Setting Source Records Searched	PSGR-1

Thank you for your business.
Please contact EDR at 1-800-352-0050
with any questions or comments.

Disclaimer - Copyright and Trademark Notice

This Report contains certain information obtained from a variety of public and other sources reasonably available to Environmental Data Resources, Inc. It cannot be concluded from this Report that coverage information for the target and surrounding properties does not exist from other sources. **NO WARRANTY EXPRESSED OR IMPLIED, IS MADE WHATSOEVER IN CONNECTION WITH THIS REPORT. ENVIRONMENTAL DATA RESOURCES, INC. SPECIFICALLY DISCLAIMS THE MAKING OF ANY SUCH WARRANTIES, INCLUDING WITHOUT LIMITATION, MERCHANTABILITY OR FITNESS FOR A PARTICULAR USE OR PURPOSE. ALL RISK IS ASSUMED BY THE USER. IN NO EVENT SHALL ENVIRONMENTAL DATA RESOURCES, INC. BE LIABLE TO ANYONE, WHETHER ARISING OUT OF ERRORS OR OMISSIONS, NEGLIGENCE, ACCIDENT OR ANY OTHER CAUSE, FOR ANY LOSS OF DAMAGE, INCLUDING, WITHOUT LIMITATION, SPECIAL, INCIDENTAL, CONSEQUENTIAL, OR EXEMPLARY DAMAGES. ANY LIABILITY ON THE PART OF ENVIRONMENTAL DATA RESOURCES, INC. IS STRICTLY LIMITED TO A REFUND OF THE AMOUNT PAID FOR THIS REPORT.** Purchaser accepts this Report "AS IS". Any analyses, estimates, ratings, environmental risk levels or risk codes provided in this Report are provided for illustrative purposes only, and are not intended to provide, nor should they be interpreted as providing any facts regarding, or prediction or forecast of, any environmental risk for any property. Only a Phase I Environmental Site Assessment performed by an environmental professional can provide information regarding the environmental risk for any property. Additionally, the information provided in this Report is not to be construed as legal advice.

Copyright 2016 by Environmental Data Resources, Inc. All rights reserved. Reproduction in any media or format, in whole or in part, of any report or map of Environmental Data Resources, Inc., or its affiliates, is prohibited without prior written permission.

EDR and its logos (including Sanborn and Sanborn Map) are trademarks of Environmental Data Resources, Inc. or its affiliates. All other trademarks used herein are the property of their respective owners.

EXECUTIVE SUMMARY

A search of available environmental records was conducted by Environmental Data Resources, Inc (EDR). The report was designed to assist parties seeking to meet the search requirements of EPA's Standards and Practices for All Appropriate Inquiries (40 CFR Part 312), the ASTM Standard Practice for Environmental Site Assessments (E 1527-13) or custom requirements developed for the evaluation of environmental risk associated with a parcel of real estate.

TARGET PROPERTY INFORMATION

ADDRESS

754 S. HOPE STREET
LOS ANGELES, CA 90017

COORDINATES

Latitude (North):	34.0464180 - 34° 2' 47.10''
Longitude (West):	118.2582930 - 118° 15' 29.85''
Universal Tranverse Mercator:	Zone 11
UTM X (Meters):	383856.5
UTM Y (Meters):	3767822.2
Elevation:	261 ft. above sea level

USGS TOPOGRAPHIC MAP ASSOCIATED WITH TARGET PROPERTY

Target Property Map:	5630741 HOLLYWOOD, CA
Version Date:	2012
East Map:	5630795 LOS ANGELES, CA
Version Date:	2012

AERIAL PHOTOGRAPHY IN THIS REPORT

Portions of Photo from:	20140515, 20140513
Source:	USDA

MAPPED SITES SUMMARY

Target Property Address:
754 S. HOPE STREET
LOS ANGELES, CA 90017

Click on Map ID to see full detail.

MAP ID	SITE NAME	ADDRESS	DATABASE ACRONYMS	RELATIVE ELEVATION	DIST (ft. & mi.) DIRECTION
A1	CHARTER AUTO PARKS I	746 S HOPE ST	SWEEPS UST, CA FID UST	Higher	9, 0.002, NNW
A2	AUTO CENTRE GARAGE	746 S HOPE ST	EDR Hist Auto	Higher	9, 0.002, NNW
A3	HABIT THE	637 W 8TH ST	EDR Hist Cleaner	Lower	18, 0.003, SSW
A4	HABIT DRY CLEANERS	635 W 8TH ST	EDR Hist Cleaner	Lower	19, 0.004, SSW
A5	RUDDER OBRIEN	744 S HOPE ST	EDR Hist Cleaner	Higher	24, 0.005, NNW
A6	TANAKA J	709 W 8TH ST	EDR Hist Cleaner	Higher	50, 0.009, WNW
B7	TRIANGLE SERVICE STA	610 W 8TH ST	EDR Hist Auto	Lower	59, 0.011, South
A8	BULLOCKS	800 S HOPE ST	RCRA-SQG, UST, SWEEPS UST, CA FID UST, FINDS, ECHO	Higher	65, 0.012, West
B9	GOLDBERG ABR	802 S GRAND AVE	EDR Hist Cleaner	Lower	146, 0.028, SSE
B10	JOHNSON BRONZE COMPA	1818 S. GRAND AVENUE	ENVIROSTOR	Lower	149, 0.028, South
11	WEAVER A J	754 S GRAND AVE	EDR Hist Cleaner	Higher	176, 0.033, East
B12	MORI HEIZO	521 W 8TH ST	EDR Hist Cleaner	Lower	176, 0.033, SE
B13	CBRE MANAGEMENT	800 S HOPE ST	AST	Lower	199, 0.038, WSW
A14	ROBERTSON JAS	715 S HOPE ST	EDR Hist Cleaner	Higher	233, 0.044, North
C15	ORLIJAN S J	507 W 8TH ST	EDR Hist Cleaner	Lower	234, 0.044, SE
D16	WALTERS SAML	810 S HOPE ST	EDR Hist Cleaner	Lower	255, 0.048, WSW
B17	MARTIN BUILDING COMP	816 S. GRAND AVENUE	RCRA-SQG	Lower	275, 0.052, South
E18	PAPPAS S J	721 W 8TH ST	EDR Hist Cleaner	Higher	297, 0.056, WNW
F19	ERICKSON AARON	824 S GRAND AVE	EDR Hist Cleaner	Lower	334, 0.063, South
D20	SOUTHERN CALIFORNIA	825 S HOPE ST	SWEEPS UST, CA FID UST	Lower	342, 0.065, WSW
F21	HING YING	817 S GRAND AVE	EDR Hist Cleaner	Lower	344, 0.065, SSW
F22	WELTER SAML	823 S GRAND AVE	EDR Hist Cleaner	Lower	376, 0.071, SSW
D23	MYERS G H	831 S HOPE ST	EDR Hist Auto	Lower	386, 0.073, WSW
G24	RITE AID 6383	600 W SEVENTH ST	RCRA-CESQG	Higher	393, 0.074, NE
E25	KUTSUMA M	726 W 8TH ST	EDR Hist Cleaner	Higher	399, 0.076, WNW
F26	TREPTOW DEVELOPMENT	801 S GRAND AVE	SWEEPS UST, CA FID UST	Lower	402, 0.076, SSW
E27	C S LUBRICATING SE	742 S FLOWER ST	EDR Hist Auto	Higher	405, 0.077, NW
E28	GAS COMPANY LOFTS	810 S FLOWER ST	RCRA-LQG, FINDS, ECHO	Lower	422, 0.080, WNW
F29	WILLUMSEN E H	860 S GRAND AVE	EDR Hist Auto	Lower	435, 0.082, SSW
D30	SOUTHERN CALIFORNIA	841 S HOPE ST	SWEEPS UST, CA FID UST	Lower	443, 0.084, WSW
C31	FEGELMAN WOLFE	811 S OLIVE ST	EDR Hist Cleaner	Lower	448, 0.085, SSE
C32	BROWNING STARBUCK	811 S OLIVE ST	EDR Hist Auto	Lower	448, 0.085, SSE
F33	ERICKSON AARON	836 S GRAND AVE	EDR Hist Cleaner	Lower	450, 0.085, South
G34	MAY DESIGN CONSTRUCT	600 W 7TH ST	SWEEPS UST, CA FID UST	Higher	458, 0.087, NE
G35	CENTURYLINK	600 W 7TH ST	LUST, HAZNET	Higher	458, 0.087, NE
G36	CALIFORNIA INSTITUTE	600 W 7TH ST	UST	Higher	458, 0.087, NE
F37	SYSTEM SERVICE STATI	815 S OLIVE ST	EDR Hist Auto	Lower	467, 0.088, SSE
E38	WESTERN UNION TELEGR	745 S FLOWER ST	SWEEPS UST, CA FID UST	Higher	496, 0.094, NW
H39	MORI HEIZO	721 S OLIVE ST	EDR Hist Cleaner	Higher	503, 0.095, ESE

MAPPED SITES SUMMARY

Target Property Address:
754 S. HOPE STREET
LOS ANGELES, CA 90017

Click on Map ID to see full detail.

MAP ID	SITE NAME	ADDRESS	DATABASE ACRONYMS	RELATIVE ELEVATION	DIST (ft. & mi.) DIRECTION
E40	CENTURY PARKING INCO	757 S FLOWER ST	SWEEPS UST, CA FID UST	Higher	513, 0.097, NW
E41		757 S FLOWER ST	EDR Hist Cleaner	Higher	513, 0.097, NW
E42	SCURA SALVATORE	803 S FLOWER ST	EDR Hist Cleaner	Higher	513, 0.097, WNW
F43	PETRY J M	859 S GRAND AVE	EDR Hist Cleaner	Lower	532, 0.101, SSW
I44	PARKING CONCEPTS INC	725 S FLOWER ST	SWEEPS UST	Higher	545, 0.103, NNW
J45	DILLINGHAM C W	831 S OLIVE ST	EDR Hist Cleaner	Lower	547, 0.104, SSE
G46	IX2 CENTER LLC	609 W 7TH ST	AST	Higher	549, 0.104, NE
K47	DANDY PRESSING PARLO	430 W 8TH ST	EDR Hist Cleaner	Lower	554, 0.105, SE
48	PEYTON KANE	859 S HOPE ST	EDR Hist Auto	Lower	556, 0.105, WSW
K49	COHN JACK	426 W 8TH ST	EDR Hist Cleaner	Lower	562, 0.106, SE
J50	MARTIN MICHL	818 S OLIVE ST	EDR Hist Auto	Lower	563, 0.107, SSE
K51	F W WOOLWORTHS	719 S BROADWAY	RCRA-SQG, FINDS, ECHO	Lower	590, 0.112, SE
G52	WALGREENS #12460	617 W 7TH ST	RCRA-CESQG	Higher	590, 0.112, NNE
G53	UNION OIL CO OF CAL	617 W 7TH ST	EDR Hist Auto	Higher	590, 0.112, NNE
G54	MOBIL OIL, CORPORATI	617 7TH	HIST CORTESE	Higher	590, 0.112, NNE
H55	S OLIVE PARTNERSHIP	712 SOUTH OLIVE ST #	RCRA-SQG, FINDS, HAZNET, ECHO	Higher	590, 0.112, East
H56	JEWELS BY JACKING IN	712 S OLIVE #311	RCRA-SQG, FINDS, ECHO	Higher	590, 0.112, East
L57	HAMMERSON PROPERTIES	655 S HOPE ST	UST, SWEEPS UST	Higher	625, 0.118, NNE
L58	HAMMERSON PROPERTIES	655 S HOPE ST	CA FID UST	Higher	625, 0.118, NNE
H59	ASK GOLD INC	716 S OLIVE ST	RCRA-SQG	Higher	626, 0.119, East
L60	CENTURY PARKING INCO	727 W 7TH ST	SWEEPS UST, CA FID UST	Higher	629, 0.119, North
M61	ROTHBLATT AARON	806 W 8TH ST	EDR Hist Cleaner	Higher	640, 0.121, WNW
M62	J P AUTO SERVICE	811 W 8TH ST	EDR Hist Auto	Higher	649, 0.123, WNW
I63	BROADWA PLAZA CLEANE	700 S FLOWER	EDR Hist Cleaner	Higher	659, 0.125, North
I64	BROADWAY PLAZA	700 S FLOWER ST SUTI	RCRA-SQG, FINDS, EMI, ECHO	Higher	659, 0.125, North
I65		818 W 7TH ST	AST	Higher	665, 0.126, NNW
I66	XO COMMUNICATIONS	818 W 7TH ST SU 320	AST	Higher	665, 0.126, NNW
I67	LEVEL 3 COMMUNICATIO	818 W 7TH ST FL 11	AST	Higher	665, 0.126, NNW
N68	FLOWER STREET	844 S FLOWER ST	HIST UST	Lower	669, 0.127, West
N69	SOUTHERN CAL GAS	844 S FLOWER ST	SWEEPS UST, HIST UST, CA FID UST	Lower	669, 0.127, West
O70	LEVEL 3 COMMUNICATIO	600 WILSHIRE BLVD	AST	Higher	686, 0.130, NE
I71	BROADWAY PLAZA PHOTO	750 W 7TH ST	RCRA-SQG, FINDS, EMI, HAZNET, ECHO	Higher	710, 0.134, NNW
O72	PARAMOUNT CORPORATIO	640 S GRAND AVE	SWEEPS UST, CA FID UST	Higher	730, 0.138, ENE
L73	CALIFORNIA ACADEMY E	700 WILSHIRE BLVD	RCRA-LQG	Higher	752, 0.142, NNE
74	COMMUNITY REDEVELOPM	943 S GRAND AVE	SWEEPS UST	Lower	757, 0.143, SSW
M75	800 FIGUEROA BUILDIN	800 SOUTH FIGUEROA S	HIST UST, CA FID UST	Lower	765, 0.145, WNW
M76	800 FIGUEROA BUILDIN	800 S FIGUEROA ST	UST, SWEEPS UST	Lower	765, 0.145, WNW
P77	CHAS F/F G HATHAWAY	431 W 7TH ST	CA FID UST	Higher	815, 0.154, East
P78	LOS ANGELES ATHLETIC	431 W 7TH ST	RCRA-SQG	Higher	815, 0.154, East

MAPPED SITES SUMMARY

Target Property Address:
754 S. HOPE STREET
LOS ANGELES, CA 90017

Click on Map ID to see full detail.

MAP ID	SITE NAME	ADDRESS	DATABASE ACRONYMS	RELATIVE ELEVATION	DIST (ft. & mi.) DIRECTION
P79	CHAS F/F G HATHAWAY	431 W 7TH ST	UST, SWEEPS UST	Higher	815, 0.154, East
80	BILTMORE CLEANERS	342 W 9TH ST	RCRA-SQG, FINDS, DRYCLEANERS, HAZNET, ECHO	Lower	822, 0.156, South
L81	MARRIOT CORP	707 WILSHIRE BLVD	CA FID UST, EMI	Higher	855, 0.162, NNE
L82	OMNI VISION INTERNAT	707 WILSHIRE BLVD	RCRA NonGen / NLR	Higher	855, 0.162, NNE
L83	1ST INTERSTATE TOWER	707 WILSHIRE BLVD	UST, SWEEPS UST, HIST UST	Higher	855, 0.162, NNE
Q84	EQUINIX LLC	712 S FIGUEROA ST	AST	Higher	867, 0.164, NNW
O85		611 WILSHIRE BLVD	AST	Higher	868, 0.164, NE
O86	PACIFIC BELL	611 WILSHIRE	RCRA NonGen / NLR, FINDS, ECHO	Higher	868, 0.164, NE
R87	SOUTH PARK ASSOCIATE	888 S FIGUEROA ST	SWEEPS UST, CA FID UST, EMI	Lower	887, 0.168, West
R88	888 ENTERPRISES LTD	888 S FIGUEROA ST	AST	Lower	887, 0.168, West
S89	777 TOWER	777 S FIGUEROA ST ST	UST	Higher	890, 0.169, NW
S90	S. FIGUEROA PLAZA AS	777 S FIGUEROA ST	SWEEPS UST, CA FID UST, EMI	Higher	890, 0.169, NW
P91	CAL-MART PLATING CO	404 W 7TH ST	RCRA-SQG, FINDS, ECHO	Higher	894, 0.169, East
P92	RENE CESPEDES	404 W 7TH #1415	RCRA-SQG, FINDS, ECHO	Higher	894, 0.169, East
P93	KIRK-RICH DIALS	404 W. 7TH STREET, S	SEMS	Higher	894, 0.169, East
P94	SARKISSIAN DESIGNS	404 W 7TH 11TH FLOOR	RCRA-SQG, FINDS, ECHO	Higher	894, 0.169, East
P95	JEWELRY DESIGN CENTE	404 W. 7TH STREET #2	ENVIROSTOR	Higher	894, 0.169, East
P96	FRONTIER JEWELRY	404 W 7TH ST, STE 90	RCRA-SQG, FINDS, ECHO	Higher	894, 0.169, East
P97	JEWELRY DESIGN CENTE	404 W 7TH ST STE 102	RCRA-SQG, ICIS, FINDS, HAZNET, ECHO	Higher	894, 0.169, East
T98	ONE WILSHIRE BUILDIN	624 S GRAND AVE SUIT	RCRA-SQG	Higher	906, 0.172, ENE
O99	GI TC ONE WILSHIRE L	624 S GRAND AVE	AST	Higher	908, 0.172, NE
O100	HINES REIT ONE WILSH	624 S GRAND AVE	AST	Higher	908, 0.172, NE
O101	CRG WEST ONE WILSHIR	624 S GRAND AVE STE	AST	Higher	908, 0.172, NE
O102	MCI VERIZON BUSINESS	624 S GRAND AVE SU 1	AST	Higher	908, 0.172, NE
O103	CORESITE ONE WILSHIR	624 S GRAND AVE STE	AST	Higher	908, 0.172, NE
L104	707 WILSHIRE TOWER	707 W WILSHIRE BLVD	AST	Higher	912, 0.173, NNE
T105	PARAMOUNT GROUP INC	624 S GRAND AVE. #12	CA FID UST, EMI	Higher	921, 0.174, NE
T106	MCI TELECOMMUNICATIO	624 S GRAND AVE	UST, SWEEPS UST, EMI	Higher	921, 0.174, NE
U107	M AND M HOLDING L L	728 S HILL ST	RCRA-SQG, FINDS, ECHO	Lower	953, 0.180, ESE
V108	RESTORE NEIGHBORHOOD	315 W 9TH STREET, SU	RCRA-LQG, FINDS, ECHO	Lower	957, 0.181, SSE
V109	EXXONMOBIL OIL CORP	315 W 9TH ST	RCRA NonGen / NLR	Lower	957, 0.181, SSE
Q110	FIGAT7TH	735 S FIGUEROA ST	AST	Higher	958, 0.181, NW
Q111	CVS PHARMACY #17631	735 S FIGUEROA ST ST	RCRA-CESQG, ECHO	Higher	958, 0.181, NW
U112	N T A INVESTMENTS	718 S HILL ST STE 10	RCRA-SQG, FINDS, ECHO	Lower	965, 0.183, ESE
U113	O D I MOUNTINGS INC	718 S HILL ST NO 303	RCRA NonGen / NLR, FINDS, ECHO	Lower	965, 0.183, ESE
P114	LA ATHLETIC CLUB INC	646 S OLIVE ST	SWEEPS UST, CA FID UST	Higher	968, 0.183, East
P115	PAULEEN JEWELRY	411 W 7TH ST	RCRA-SQG, FINDS, ECHO	Higher	991, 0.188, East
W116	SIMPSON & CHAVIRA	643 S OLIVE ST 2ND F	RCRA-SQG	Higher	1022, 0.194, ENE
W117	SIMPSON & CHAVIRA IN	643 S OLIVE ST #1000	RCRA-SQG, FINDS, ECHO	Higher	1022, 0.194, ENE

MAPPED SITES SUMMARY

Target Property Address:
754 S. HOPE STREET
LOS ANGELES, CA 90017

Click on Map ID to see full detail.

MAP ID	SITE NAME	ADDRESS	DATABASE ACRONYMS	RELATIVE ELEVATION	DIST (ft. & mi.) DIRECTION
W118	CROWN PLAZA	620 S OLIVE ST	SWEEPS UST, CA FID UST	Higher	1043, 0.198, ENE
R119	SERVICE STATION 0999	860 S FIGUEROA	HIST UST	Lower	1044, 0.198, West
X120	US FEDERAL RESERVE B	950 S GRAND	RCRA-SQG, FINDS, ECHO	Lower	1047, 0.198, SSW
X121	FEDERAL RESERVE BANK	950 S GRAND AVE	UST	Lower	1047, 0.198, SSW
X122	FEDERAL RESERVE BANK	950 S GRAND AVE	SWEEPS UST, CA FID UST, EMI	Lower	1047, 0.198, SSW
U123	SERVICE STATION 8419	706 S HILL ST	SWEEPS UST, HIST UST, CA FID UST	Lower	1052, 0.199, ESE
124	UNK	801 S FIGUEROA ST	SWEEPS UST, CA FID UST, HAZNET	Lower	1058, 0.200, WNW
Y125	ENGINE CO 28 LIMITED	644 S FIGUEROA ST	SWEEPS UST, CA FID UST	Higher	1061, 0.201, NNW
Z126	CHARTER HENDRIX FLOW	612 S FLOWER ST	SWEEPS UST, CA FID UST, EMI	Higher	1072, 0.203, North
Z127	DOWNTOWN PROPERTIES	612 S FLOWER ST	HIST UST, HAZNET	Higher	1072, 0.203, North
Z128	811 WILSHIRE LLC	811 WILSHIRE BLVD	RCRA-SQG, HAZNET	Higher	1083, 0.205, North
Z129	EQUITABLE PROPERTIES	615 S FLOWER ST	SWEEPS UST, CA FID UST	Higher	1087, 0.206, North
T130	STANTON, INC	530 W 6TH ST, STE 40	RCRA-SQG, FINDS, ECHO	Higher	1106, 0.209, NE
T131	MICROPRINT	605 SOUTH GRAND AVE	RCRA-SQG, FINDS, ECHO	Higher	1111, 0.210, NE
Y132	HOME SAVINGS OF AMER	660 S FIGUEROA ST	SWEEPS UST, CA FID UST	Higher	1115, 0.211, NNW
AA133	LOS ANGELES UNITED I	650 S HILL ST	RCRA-SQG, HAZNET, LA Co. Site Mitigation	Higher	1143, 0.216, East
AA134	SUNSHINE PLATING	650 S HILL ST SUITE	RCRA-SQG, FINDS, HAZNET, ECHO	Higher	1143, 0.216, East
AA135	ABKARIAN JEWELRY	650 S HILL ST #916	RCRA-SQG, FINDS, ECHO	Higher	1143, 0.216, East
AA136	JOHNS EXCHANGE INC	650 S. HILL ST #710	RCRA-SQG	Higher	1143, 0.216, East
AA137	GOLD ANGLES	650 S HILL ST # 418	RCRA-SQG, FINDS, ECHO	Higher	1143, 0.216, East
AA138	LOS ANGELES UNITED I	650 S. HILL STREET #	ENVIROSTOR	Higher	1143, 0.216, East
AA139	GOLDEN SCOPE INC	650 S HILL ST #827	RCRA-SQG, FINDS, ECHO	Higher	1143, 0.216, East
AA140	VVA2 JEWELRY CO	650 S HILL ST #616	RCRA NonGen / NLR, FINDS, ECHO	Higher	1143, 0.216, East
AA141	DESIGNED BY SCORPIO	650 S HILL ST. #915	RCRA-SQG, FINDS, ECHO	Higher	1143, 0.216, East
AA142	JOHNS EXCHANGE INC	650 SOUTH HILL ST NU	RCRA-SQG, FINDS, ECHO	Higher	1143, 0.216, East
AA143	ASTOURIAN JEWELRY IN	650 S. HILL ST. #629	RCRA-SQG, FINDS, ECHO	Higher	1143, 0.216, East
AA144	LOS ANGELES UNITED I	650 S HILL ST	RCRA-SQG, FINDS, ECHO	Higher	1143, 0.216, East
AB145	CITICORP PLAZA	725 S FIGUEROA ST	CA FID UST	Higher	1165, 0.221, NW
AB146	CITICORP PLAZA	725 S FIGUEROA ST	UST, SWEEPS UST	Higher	1165, 0.221, NW
AA147	ATLAS PRECIOUS METAL	640 S. HILL STREET,	RCRA-SQG, US FIN ASSUR	Higher	1173, 0.222, East
AA148	ATLAS PRECIOUS METAL	640 S HILL ST	HWP, ICE	Higher	1173, 0.222, East
AA149	GOLDERN PYRAMID MFG,	629 SOUTH HILL ST. #	RCRA-SQG, FINDS, ECHO	Higher	1183, 0.224, East
AA150	SHINE JEWELRY	629 SOUTH HILL ST #9	RCRA-SQG, FINDS, ECHO	Higher	1183, 0.224, East
AA151	V J JEWELRY	629 S HILL ST #607	RCRA-SQG, FINDS, ECHO	Higher	1183, 0.224, East
AA152	KITSINIAN JEWELRY	629 S HILL ST #200	RCRA NonGen / NLR, FINDS, ECHO	Higher	1183, 0.224, East
AA153	AMERICAN HOME PROPER	629 S HILL ST	RCRA-SQG, FINDS, ECHO	Higher	1183, 0.224, East
AA154	M & M HOLDING, LLC	629 S. HILL STREET #	ENVIROSTOR	Higher	1183, 0.224, East
AC155	SAVOY AUTO PARK/GARA	611 W 6TH ST	SWEEPS UST, CA FID UST	Higher	1187, 0.225, NE
AC156	SHIN-ETSU SILICONES	611 W 6TH ST NO 2710	RCRA-SQG	Higher	1187, 0.225, NE

MAPPED SITES SUMMARY

Target Property Address:
754 S. HOPE STREET
LOS ANGELES, CA 90017

Click on Map ID to see full detail.

MAP ID	SITE NAME	ADDRESS	DATABASE ACRONYMS	RELATIVE ELEVATION	DIST (ft. & mi.) DIRECTION
AA157	JEWELERS MALL THE	625 S HILL ST	RCRA-SQG, FINDS, ECHO	Higher	1196, 0.227, East
V158	9TH & HILL PARTNERSH	220 W 9TH ST	SWEEPS UST, CA FID UST	Lower	1196, 0.227, SSE
Z159	PACIFIC FINANCIAL CE	800 W 6TH ST SU 600	AST	Higher	1215, 0.230, North
W160	DAMES & MOORE	606 S OLIVE ST	SWEEPS UST, CA FID UST, HAZNET	Higher	1218, 0.231, ENE
AC161	611 W. 6TH ST. ASSOC	611 W 6TH ST	AST	Higher	1235, 0.234, NE
AA162	HAYTAYAN JEWELERS IN	621 S HILL ST #806	RCRA-SQG, FINDS, ECHO	Higher	1241, 0.235, East
AD163	UNK	501 W OLYMPIC BLVD	CA FID UST	Lower	1245, 0.236, SW
AD164	GRAND PHOENIX CORP	501 W OLYMPIC BLVD	UST, SWEEPS UST	Lower	1245, 0.236, SW
AC165	PACIFIC MUTUAL BUILD	523 006TH ST W	LUST, HIST CORTESE	Higher	1273, 0.241, NE
AC166	523 W 6TH ST ASSOCIA	523 W 6TH STREET SUI	RCRA-SQG, FINDS, HAZNET, ECHO	Higher	1273, 0.241, NE
AC167	THORNTON RANCH	523 W 6TH ST	SWEEPS UST, CA FID UST, EMI	Higher	1273, 0.241, NE
168	UNITED BUILDING ASSO	707 S BROADWAY #411	ENVIROSTOR	Lower	1281, 0.243, ESE
W169	K&A FINE JEWELRY	412 W 6TH ST #601	RCRA-SQG, FINDS, ECHO	Higher	1282, 0.243, ENE
W170	LENCO JEWELRY, INC	412 W 6TH ST	RCRA NonGen / NLR	Higher	1282, 0.243, ENE
W171	BALLERINA JEWELERS	412 W 6TH ST #1320	RCRA-SQG, FINDS, ECHO	Higher	1282, 0.243, ENE
W172	A & S JEWELRY	412 W 6TH ST #204	RCRA-SQG, FINDS, ECHO	Higher	1282, 0.243, ENE
W173	PARK CENTRAL BUILDIN	412 W 6TH ST	RCRA-SQG, ENVIROSTOR, FINDS, ECHO	Higher	1282, 0.243, ENE
W174	DAVID H FELL & CO, I	412 W 6TH ST #909	RCRA-SQG, FINDS, ECHO	Higher	1282, 0.243, ENE
W175	CALIFORNIA LATIN JEW	412 WEST SIXTH ST RO	RCRA-SQG, FINDS, ECHO	Higher	1282, 0.243, ENE
W176	SARKES JEWELRY	412 W 6TH ST SUITE 3	RCRA-SQG, FINDS, ECHO	Higher	1282, 0.243, ENE
W177	TOYO PEARL CO INC	412 W 6TH ST SUITE 4	RCRA-SQG, FINDS, ECHO	Higher	1282, 0.243, ENE
W178	HOVSEP YACOUBIAN	412 W 6TH ST	SWEEPS UST, CA FID UST, EMI	Higher	1282, 0.243, ENE
179	TARGET STORE T2776	735 S FIGUEROA ST	RCRA-SQG	Higher	1289, 0.244, NW
AD180	SHELL SERVICE STATIO	504 OLYMPIC BLVD. W.	LUST	Lower	1353, 0.256, SSW
181	THE L A HILTON AND T	930 WILSHIRE BLVD	LUST, SWEEPS UST, CA FID UST, EMI, NPDES	Higher	1490, 0.282, NNW
182	MGR JEWELRY	314 W SIXTH STREET	ENVIROSTOR, EMI	Higher	1648, 0.312, East
AE183	UNOCAL CORPORATION	730 OLYMPIC BLVD	LUST, EMI, HIST CORTESE	Lower	1676, 0.317, WSW
184	WEST LAWN-LA CENTRAL	524 FLOWER ST S	LUST	Higher	1700, 0.322, NNE
AE185	DOWNTOWN CAR WASH	811 OLYMPIC BLVD W	LUST	Lower	1719, 0.326, WSW
AF186	LA CITY GENERAL SERV	630 005TH ST W	LUST, HIST CORTESE	Higher	1856, 0.352, NE
187	SOUTHERN CA GAS CENT	501 005TH ST W	LUST, HIST CORTESE	Higher	1907, 0.361, NE
188	PROPERTY UNDER CONST	1050-1070 FLOWER ST.	LUST	Lower	1947, 0.369, SW
AF189	LIBRARY SQUARE CONST	633 5TH ST W	LUST, HIST CORTESE	Higher	1984, 0.376, NE
AG190	FORMER LEACH CORP. F	444 FLOWER ST S	LUST, HIST CORTESE	Higher	2032, 0.385, NNE
191	PACIFIC BELL TELEPHO	420 S GRAND AVE	RCRA-SQG, LUST, UST, FINDS, HIST CORTESE, ECHO	Higher	2223, 0.421, NE
AH192	HERTZ RENT-A-CAR (FO	1055 006TH ST W	LUST	Higher	2230, 0.422, North
193	WESTIN BONAVENTURE H	404 S. FIGUEROA STRE	SLIC, BROWNFIELDS	Higher	2235, 0.423, NNE
AH194	PLATT CORPORATION (F	1000 006TH ST W	LUST	Higher	2279, 0.432, North
AG195	ARCO PARKING STRUCTU	400 S FLOWER ST	LUST, SWEEPS UST, CA FID UST, HIST CORTESE	Higher	2301, 0.436, NNE

MAPPED SITES SUMMARY

Target Property Address:
754 S. HOPE STREET
LOS ANGELES, CA 90017

Click on Map ID to see full detail.

MAP ID	SITE NAME	ADDRESS	DATABASE ACRONYMS	RELATIVE ELEVATION	DIST (ft. & mi.) DIRECTION
196	STAPLES ARENA	740-750 WEST 10TH PL	SLIC	Lower	2438, 0.462, WSW
197	FC BROADWAY AND HILL	1108 S HILL STREET	ENVIROSTOR, VCP, HAZNET	Lower	2442, 0.463, SSW
AH198	UNOCAL (EVANGELINE S	1005 006TH ST	LUST, HIST CORTESE	Higher	2452, 0.464, NNW
199	ARCO #5033	1151 S FLOWER ST	LUST	Lower	2562, 0.485, SW
AI200	FREMONT NEW PRIMARY	MENLO AVENUE/BARING	ENVIROSTOR, SCH	Higher	2664, 0.505, NE
AI201	JEFFERSON NEW ELEMEN	WADWORTH AVENUE/52ND	ENVIROSTOR, SCH	Higher	2664, 0.505, NE
AI202	WEEMES ELEMENTARY SC	1201-1203, 1205, 120	ENVIROSTOR, SCH	Higher	2664, 0.505, NE
AI203	BELMONT NEW PRIMARY	LAKE STREET/ROSELAKE	ENVIROSTOR, SCH	Higher	2664, 0.505, NE
AI204	PIO PICO PLAYGROUND	1313, 1325, 1327, 13	ENVIROSTOR, SCH	Higher	2664, 0.505, NE
AI205	EAST VALLEY MIDDLE S	LAUREL CANYON BOULEV	ENVIROSTOR, SCH	Higher	2664, 0.505, NE
AI206	WILSON NEW ELEMENTAR	HUNTINGTON DR/LIFUR	ENVIROSTOR, SCH	Higher	2664, 0.505, NE
AI207	MARSHALL NEW PRIMARY	LEXINGTON AVE/WESTMO	ENVIROSTOR, SCH	Higher	2664, 0.505, NE
AI208	EAST LOS ANGELES HIG	BELVEDERE PARK/CESAR	ENVIROSTOR, SCH	Higher	2664, 0.505, NE
AI209	CAHUENGA NEW ELEMENT	WESTERN AVENUE/OXFOR	ENVIROSTOR, SCH	Higher	2664, 0.505, NE
AI210	DOWNTOWN BUSINESS MA	1061 & 1081 WEST TEM	ENVIROSTOR, SCH	Higher	2664, 0.505, NE
AI211	BELMONT NEW PRIMARY	218/220/222/224 N. J	ENVIROSTOR, SCH	Higher	2664, 0.505, NE
AI212	VINE NEW PRIMARY CEN	LA MIRADA AVE/CAHUEN	ENVIROSTOR, SCH	Higher	2664, 0.505, NE
AI213	HOOPER NEW PRIMARY C	EAST 52ND STREET/HOO	ENVIROSTOR, SCH	Higher	2664, 0.505, NE
AI214	CENTRAL LOS ANGELES	BROADWAY/GRAND AVE/3	ENVIROSTOR, SCH	Higher	2664, 0.505, NE
AI215	EAST VALLEY AREA NEW	VINELAND AVENUE/CUMP	ENVIROSTOR, SCH	Higher	2664, 0.505, NE
AI216	SANTA MONICA NEW PRI	SANTA MONICA BLVD/GO	ENVIROSTOR, SCH	Higher	2664, 0.505, NE
217	GOOD SAMARITAN HOSPI	1225 WILSHIRE	ENVIROSTOR, LUST	Higher	3080, 0.583, NW
218	FC BROADWAY AND HILL	1201 S MAIN STREET	ENVIROSTOR, VCP	Lower	3122, 0.591, South
219	BELMONT NEW PRIMARY	927-937 BLAINE STREE	ENVIROSTOR, SCH	Lower	3305, 0.626, WNW
AJ220	SOUTH REGION ELEMENT	EAST 89TH STREET/EAS	ENVIROSTOR, SCH	Higher	3470, 0.657, North
AJ221	CENTRAL REGION HIGH	EAST 52ND STREET/SAN	ENVIROSTOR, SCH	Higher	3470, 0.657, North
222	BELMONT PRIMARY CENT	950 SOUTH ALBANY STR	ENVIROSTOR, SCH	Lower	3617, 0.685, West
223	CENTRAL LOS ANGELES	350 S. BIXEL STREET	ENVIROSTOR, SCH	Higher	3729, 0.706, North
224	GRATTS ELEMENTARY SC	309 LUCAS AVENUE	ENVIROSTOR, SLIC, SCH, ENF, HIST CORTESE	Higher	4381, 0.830, NNW
225	ACE PLATING CO., INC	719 TOWNE AVENUE	ENVIROSTOR, SLIC, CHMIRS	Lower	4473, 0.847, SE
226	BELMONT NEW ELEMENTA	680 LITTLE	ENVIROSTOR, SCH, HIST CORTESE	Higher	4710, 0.892, NW
227	BELMONT LEARNING CEN	1ST STREET/BEAUDRY	ENVIROSTOR, SCH	Higher	4734, 0.897, NNE
228	VISTA HERMOSA	1101 W. 1ST STREET	ENVIROSTOR, SCH	Higher	4749, 0.899, NNE
229	ESPERANZA LEARNING C	LITTLE STREET/INGRAM	ENVIROSTOR, SCH	Higher	4786, 0.906, NW
230	JEFFRIES BANKNOTE CO	1330 WEST PICO BLVD	ENVIROSTOR	Lower	4869, 0.922, WSW
231	CENTRAL REGION 9TH S	8TH ST./TOWNE AVE./9	ENVIROSTOR, SCH	Lower	4899, 0.928, SE
232	AMETEK INC, L A DIE	340 CROCKER ST	ENVIROSTOR, EMI	Higher	5153, 0.976, East

EXECUTIVE SUMMARY

TARGET PROPERTY SEARCH RESULTS

The target property was not listed in any of the databases searched by EDR.

DATABASES WITH NO MAPPED SITES

No mapped sites were found in EDR's search of available ("reasonably ascertainable ") government records either on the target property or within the search radius around the target property for the following databases:

STANDARD ENVIRONMENTAL RECORDS

Federal NPL site list

NPL ---------- National Priority List
Proposed NPL ---------- Proposed National Priority List Sites
NPL LIENS ---------- Federal Superfund Liens

Federal Delisted NPL site list

Delisted NPL ---------- National Priority List Deletions

Federal CERCLIS list

FEDERAL FACILITY ---------- Federal Facility Site Information listing

Federal CERCLIS NFRAP site list

SEMS-ARCHIVE ---------- Superfund Enterprise Management System Archive

Federal RCRA CORRACTS facilities list

CORRACTS ---------- Corrective Action Report

Federal RCRA non-CORRACTS TSD facilities list

RCRA-TSDF ---------- RCRA - Treatment, Storage and Disposal

Federal institutional controls / engineering controls registries

LUCIS ---------- Land Use Control Information System
US ENG CONTROLS ---------- Engineering Controls Sites List
US INST CONTROL ---------- Sites with Institutional Controls

Federal ERNS list

ERNS ---------- Emergency Response Notification System

State- and tribal - equivalent NPL

RESPONSE ---------- State Response Sites

State and tribal landfill and/or solid waste disposal site lists

SWF/LF ---------- Solid Waste Information System

State and tribal leaking storage tank lists

INDIAN LUST ---------- Leaking Underground Storage Tanks on Indian Land

State and tribal registered storage tank lists

FEMA UST ---------- Underground Storage Tank Listing
INDIAN UST ---------- Underground Storage Tanks on Indian Land

State and tribal voluntary cleanup sites

INDIAN VCP ---------- Voluntary Cleanup Priority Listing

ADDITIONAL ENVIRONMENTAL RECORDS

Local Brownfield lists

US BROWNFIELDS ---------- A Listing of Brownfields Sites

Local Lists of Landfill / Solid Waste Disposal Sites

WMUDS/SWAT ---------- Waste Management Unit Database
SWRCY ---------- Recycler Database
HAULERS ---------- Registered Waste Tire Haulers Listing
INDIAN ODI ---------- Report on the Status of Open Dumps on Indian Lands
DEBRIS REGION 9 ---------- Torres Martinez Reservation Illegal Dump Site Locations
ODI ---------- Open Dump Inventory
IHS OPEN DUMPS ---------- Open Dumps on Indian Land

Local Lists of Hazardous waste / Contaminated Sites

AOCONCERN ---------- San Gabriel Valley Areas of Concern
US HIST CDL ---------- Delisted National Clandestine Laboratory Register
HIST Cal-Sites ---------- Historical Calsites Database
SCH ---------- School Property Evaluation Program
CDL ---------- Clandestine Drug Labs
Toxic Pits ---------- Toxic Pits Cleanup Act Sites
US CDL ---------- National Clandestine Laboratory Register

Local Land Records

LIENS ---------- Environmental Liens Listing
LIENS 2 ---------- CERCLA Lien Information
DEED ---------- Deed Restriction Listing

Records of Emergency Release Reports

HMIRS ---------- Hazardous Materials Information Reporting System
CHMIRS ---------- California Hazardous Material Incident Report System

LDS	Land Disposal Sites Listing
MCS	Military Cleanup Sites Listing
SPILLS 90	SPILLS 90 data from FirstSearch

Other Ascertainable Records

FUDS	Formerly Used Defense Sites
DOD	Department of Defense Sites
SCRD DRYCLEANERS	State Coalition for Remediation of Drycleaners Listing
US FIN ASSUR	Financial Assurance Information
EPA WATCH LIST	EPA WATCH LIST
2020 COR ACTION	2020 Corrective Action Program List
TSCA	Toxic Substances Control Act
TRIS	Toxic Chemical Release Inventory System
SSTS	Section 7 Tracking Systems
ROD	Records Of Decision
RMP	Risk Management Plans
RAATS	RCRA Administrative Action Tracking System
PRP	Potentially Responsible Parties
PADS	PCB Activity Database System
ICIS	Integrated Compliance Information System
FTTS	FIFRA/ TSCA Tracking System - FIFRA (Federal Insecticide, Fungicide, & Rodenticide Act)/TSCA (Toxic Substances Control Act)
MLTS	Material Licensing Tracking System
COAL ASH DOE	Steam-Electric Plant Operation Data
COAL ASH EPA	Coal Combustion Residues Surface Impoundments List
PCB TRANSFORMER	PCB Transformer Registration Database
RADINFO	Radiation Information Database
HIST FTTS	FIFRA/TSCA Tracking System Administrative Case Listing
DOT OPS	Incident and Accident Data
CONSENT	Superfund (CERCLA) Consent Decrees
INDIAN RESERV	Indian Reservations
FUSRAP	Formerly Utilized Sites Remedial Action Program
UMTRA	Uranium Mill Tailings Sites
LEAD SMELTERS	Lead Smelter Sites
US AIRS	Aerometric Information Retrieval System Facility Subsystem
US MINES	Mines Master Index File
FINDS	Facility Index System/Facility Registry System
DOCKET HWC	Hazardous Waste Compliance Docket Listing
UXO	Unexploded Ordnance Sites
CA BOND EXP. PLAN	Bond Expenditure Plan
Cortese	"Cortese" Hazardous Waste & Substances Sites List
CUPA Listings	CUPA Resources List
EMI	Emissions Inventory Data
ENF	Enforcement Action Listing
Financial Assurance	Financial Assurance Information Listing
HAZNET	Facility and Manifest Data
LOS ANGELES CO. HMS	HMS: Street Number List
HWT	Registered Hazardous Waste Transporter Database
MINES	Mines Site Location Listing
MWMP	Medical Waste Management Program Listing
NPDES	NPDES Permits Listing
PEST LIC	Pesticide Regulation Licenses Listing
PROC	Certified Processors Database
Notify 65	Proposition 65 Records

LA Co. Site Mitigation---------- Site Mitigation List
UIC---------- UIC Listing
WASTEWATER PITS---------- Oil Wastewater Pits Listing
WDS---------- Waste Discharge System
WIP---------- Well Investigation Program Case List
ICE---------- ICE
ECHO---------- Enforcement & Compliance History Information
FUELS PROGRAM---------- EPA Fuels Program Registered Listing
ABANDONED MINES---------- Abandoned Mines

EDR HIGH RISK HISTORICAL RECORDS

EDR Exclusive Records

EDR MGP---------- EDR Proprietary Manufactured Gas Plants

EDR RECOVERED GOVERNMENT ARCHIVES

Exclusive Recovered Govt. Archives

RGA LF---------- Recovered Government Archive Solid Waste Facilities List
RGA LUST---------- Recovered Government Archive Leaking Underground Storage Tank

SURROUNDING SITES: SEARCH RESULTS

Surrounding sites were identified in the following databases.

Elevations have been determined from the USGS Digital Elevation Model and should be evaluated on a relative (not an absolute) basis. Relative elevation information between sites of close proximity should be field verified. Sites with an elevation equal to or higher than the target property have been differentiated below from sites with an elevation lower than the target property.
Page numbers and map identification numbers refer to the EDR Radius Map report where detailed data on individual sites can be reviewed.

Sites listed in ***bold italics*** are in multiple databases.

Unmappable (orphan) sites are not considered in the foregoing analysis.

STANDARD ENVIRONMENTAL RECORDS

Federal CERCLIS list

SEMS: SEMS (Superfund Enterprise Management System) tracks hazardous waste sites, potentially hazardous waste sites, and remedial activities performed in support of EPA's Superfund Program across the United States. The list was formerly know as CERCLIS, renamed to SEMS by the EPA in 2015. The list contains data on potentially hazardous waste sites that have been reported to the USEPA by states, municipalities, private companies and private persons, pursuant to Section 103 of the Comprehensive Environmental Response, Compensation, and Liability Act (CERCLA). This dataset also contains sites which are either proposed to or on the National Priorities List (NPL) and the sites which are in the screening and assessment phase for possible inclusion on the NPL.

A review of the SEMS list, as provided by EDR, and dated 03/07/2016 has revealed that there is 1 SEMS

site within approximately 0.5 miles of the target property.

Equal/Higher Elevation	Address	Direction / Distance	Map ID	Page
KIRK-RICH DIALS	404 W. 7TH STREET, S	E 1/8 - 1/4 (0.169 mi.)	P93	84

Federal RCRA generators list

RCRA-LQG: RCRAInfo is EPA's comprehensive information system, providing access to data supporting the Resource Conservation and Recovery Act (RCRA) of 1976 and the Hazardous and Solid Waste Amendments (HSWA) of 1984. The database includes selective information on sites which generate, transport, store, treat and/or dispose of hazardous waste as defined by the Resource Conservation and Recovery Act (RCRA). Large quantity generators (LQGs) generate over 1,000 kilograms (kg) of hazardous waste, or over 1 kg of acutely hazardous waste per month.

A review of the RCRA-LQG list, as provided by EDR, and dated 06/21/2016 has revealed that there are 3 RCRA-LQG sites within approximately 0.25 miles of the target property.

Equal/Higher Elevation	Address	Direction / Distance	Map ID	Page
CALIFORNIA ACADEMY E	700 WILSHIRE BLVD	NNE 1/8 - 1/4 (0.142 mi.)	L73	61

Lower Elevation	Address	Direction / Distance	Map ID	Page
GAS COMPANY LOFTS	***810 S FLOWER ST***	***WNW 0 - 1/8 (0.080 mi.)***	***E28***	***22***
RESTORE NEIGHBORHOOD	***315 W 9TH STREET, SU***	***SSE 1/8 - 1/4 (0.181 mi.)***	***V108***	***105***

RCRA-SQG: RCRAInfo is EPA's comprehensive information system, providing access to data supporting the Resource Conservation and Recovery Act (RCRA) of 1976 and the Hazardous and Solid Waste Amendments (HSWA) of 1984. The database includes selective information on sites which generate, transport, store, treat and/or dispose of hazardous waste as defined by the Resource Conservation and Recovery Act (RCRA). Small quantity generators (SQGs) generate between 100 kg and 1,000 kg of hazardous waste per month.

A review of the RCRA-SQG list, as provided by EDR, and dated 06/21/2016 has revealed that there are 53 RCRA-SQG sites within approximately 0.25 miles of the target property.

Equal/Higher Elevation	Address	Direction / Distance	Map ID	Page
BULLOCKS	***800 S HOPE ST***	***W 0 - 1/8 (0.012 mi.)***	***A8***	***10***
S OLIVE PARTNERSHIP	***712 SOUTH OLIVE ST #***	***E 0 - 1/8 (0.112 mi.)***	***H55***	***39***
JEWELS BY JACKING IN	***712 S OLIVE #311***	***E 0 - 1/8 (0.112 mi.)***	***H56***	***42***
ASK GOLD INC	716 S OLIVE ST	E 0 - 1/8 (0.119 mi.)	H59	44
BROADWAY PLAZA	***700 S FLOWER ST SUTI***	***N 0 - 1/8 (0.125 mi.)***	***I64***	***48***
BROADWAY PLAZA PHOTO	***750 W 7TH ST***	***NNW 1/8 - 1/4 (0.134 mi.)***	***I71***	***56***
LOS ANGELES ATHLETIC	431 W 7TH ST	E 1/8 - 1/4 (0.154 mi.)	P78	64
CAL-MART PLATING CO	***404 W 7TH ST***	***E 1/8 - 1/4 (0.169 mi.)***	***P91***	***80***
RENE CESPEDES	***404 W 7TH #1415***	***E 1/8 - 1/4 (0.169 mi.)***	***P92***	***82***
SARKISSIAN DESIGNS	***404 W 7TH 11TH FLOOR***	***E 1/8 - 1/4 (0.169 mi.)***	***P94***	***86***
FRONTIER JEWELRY	***404 W 7TH ST, STE 90***	***E 1/8 - 1/4 (0.169 mi.)***	***P96***	***88***
JEWELRY DESIGN CENTE	***404 W 7TH ST STE 102***	***E 1/8 - 1/4 (0.169 mi.)***	***P97***	***90***
ONE WILSHIRE BUILDIN	624 S GRAND AVE SUIT	ENE 1/8 - 1/4 (0.172 mi.)	T98	93
PAULEEN JEWELRY	***411 W 7TH ST***	***E 1/8 - 1/4 (0.188 mi.)***	***P115***	***115***
SIMPSON & CHAVIRA	643 S OLIVE ST 2ND F	ENE 1/8 - 1/4 (0.194 mi.)	W116	117
SIMPSON & CHAVIRA IN	***643 S OLIVE ST #1000***	***ENE 1/8 - 1/4 (0.194 mi.)***	***W117***	***118***
811 WILSHIRE LLC	***811 WILSHIRE BLVD***	***N 1/8 - 1/4 (0.205 mi.)***	***Z128***	***130***
STANTON, INC	***530 W 6TH ST, STE 40***	***NE 1/8 - 1/4 (0.209 mi.)***	***T130***	***134***

EXECUTIVE SUMMARY

Equal/Higher Elevation	Address	Direction / Distance	Map ID	Page
MICROPRINT	***605 SOUTH GRAND AVE***	***NE 1/8 - 1/4 (0.210 mi.)***	***T131***	***135***
LOS ANGELES UNITED I	***650 S HILL ST***	***E 1/8 - 1/4 (0.216 mi.)***	***AA133***	***138***
SUNSHINE PLATING	***650 S HILL ST SUITE***	***E 1/8 - 1/4 (0.216 mi.)***	***AA134***	***141***
ABKARIAN JEWELRY	***650 S HILL ST #916***	***E 1/8 - 1/4 (0.216 mi.)***	***AA135***	***143***
JOHNS EXCHANGE INC	650 S. HILL ST #710	E 1/8 - 1/4 (0.216 mi.)	AA136	144
GOLD ANGLES	***650 S HILL ST # 418***	***E 1/8 - 1/4 (0.216 mi.)***	***AA137***	***146***
GOLDEN SCOPE INC	***650 S HILL ST #827***	***E 1/8 - 1/4 (0.216 mi.)***	***AA139***	***148***
DESIGNED BY SCORPIO	***650 S HILL ST. #915***	***E 1/8 - 1/4 (0.216 mi.)***	***AA141***	***151***
JOHNS EXCHANGE INC	***650 SOUTH HILL ST NU***	***E 1/8 - 1/4 (0.216 mi.)***	***AA142***	***153***
ASTOURIAN JEWELRY IN	***650 S. HILL ST. #629***	***E 1/8 - 1/4 (0.216 mi.)***	***AA143***	***154***
LOS ANGELES UNITED I	***650 S HILL ST***	***E 1/8 - 1/4 (0.216 mi.)***	***AA144***	***156***
ATLAS PRECIOUS METAL	***640 S. HILL STREET,***	***E 1/8 - 1/4 (0.222 mi.)***	***AA147***	***159***
GOLDERN PYRAMID MFG,	***629 SOUTH HILL ST. #***	***E 1/8 - 1/4 (0.224 mi.)***	***AA149***	***167***
SHINE JEWELRY	***629 SOUTH HILL ST #9***	***E 1/8 - 1/4 (0.224 mi.)***	***AA150***	***169***
V J JEWELRY	***629 S HILL ST #607***	***E 1/8 - 1/4 (0.224 mi.)***	***AA151***	***170***
AMERICAN HOME PROPER	***629 S HILL ST***	***E 1/8 - 1/4 (0.224 mi.)***	***AA153***	***173***
SHIN-ETSU SILICONES	611 W 6TH ST NO 2710	NE 1/8 - 1/4 (0.225 mi.)	AC156	177
JEWELERS MALL THE	***625 S HILL ST***	***E 1/8 - 1/4 (0.227 mi.)***	***AA157***	***178***
HAYTAYAN JEWELERS IN	***621 S HILL ST #806***	***E 1/8 - 1/4 (0.235 mi.)***	***AA162***	***183***
523 W 6TH ST ASSOCIA	***523 W 6TH STREET SUI***	***NE 1/8 - 1/4 (0.241 mi.)***	***AC166***	***187***
K&A FINE JEWELRY	***412 W 6TH ST #601***	***ENE 1/8 - 1/4 (0.243 mi.)***	***W169***	***193***
BALLERINA JEWELERS	***412 W 6TH ST #1320***	***ENE 1/8 - 1/4 (0.243 mi.)***	***W171***	***195***
A & S JEWELRY	***412 W 6TH ST #204***	***ENE 1/8 - 1/4 (0.243 mi.)***	***W172***	***197***
PARK CENTRAL BUILDIN	***412 W 6TH ST***	***ENE 1/8 - 1/4 (0.243 mi.)***	***W173***	***198***
DAVID H FELL & CO, I	***412 W 6TH ST #909***	***ENE 1/8 - 1/4 (0.243 mi.)***	***W174***	***203***
CALIFORNIA LATIN JEW	***412 WEST SIXTH ST RO***	***ENE 1/8 - 1/4 (0.243 mi.)***	***W175***	***204***
SARKES JEWELRY	***412 W 6TH ST SUITE 3***	***ENE 1/8 - 1/4 (0.243 mi.)***	***W176***	***206***
TOYO PEARL CO INC	***412 W 6TH ST SUITE 4***	***ENE 1/8 - 1/4 (0.243 mi.)***	***W177***	***207***
TARGET STORE T2776	735 S FIGUEROA ST	NW 1/8 - 1/4 (0.244 mi.)	179	210

Lower Elevation	Address	Direction / Distance	Map ID	Page
MARTIN BUILDING COMP	816 S. GRAND AVENUE	S 0 - 1/8 (0.052 mi.)	B17	16
F W WOOLWORTHS	***719 S BROADWAY***	***SE 0 - 1/8 (0.112 mi.)***	***K51***	***35***
BILTMORE CLEANERS	***342 W 9TH ST***	***S 1/8 - 1/4 (0.156 mi.)***	***80***	***66***
M AND M HOLDING L L	***728 S HILL ST***	***ESE 1/8 - 1/4 (0.180 mi.)***	***U107***	***103***
N T A INVESTMENTS	***718 S HILL ST STE 10***	***ESE 1/8 - 1/4 (0.183 mi.)***	***U112***	***112***
US FEDERAL RESERVE B	***950 S GRAND***	***SSW 1/8 - 1/4 (0.198 mi.)***	***X120***	***121***

RCRA-CESQG: RCRAInfo is EPA's comprehensive information system, providing access to data supporting the Resource Conservation and Recovery Act (RCRA) of 1976 and the Hazardous and Solid Waste Amendments (HSWA) of 1984. The database includes selective information on sites which generate, transport, store, treat and/or dispose of hazardous waste as defined by the Resource Conservation and Recovery Act (RCRA). Conditionally exempt small quantity generators (CESQGs) generate less than 100 kg of hazardous waste, or less than 1 kg of acutely hazardous waste per month.

A review of the RCRA-CESQG list, as provided by EDR, and dated 06/21/2016 has revealed that there are 3 RCRA-CESQG sites within approximately 0.25 miles of the target property.

Equal/Higher Elevation	Address	Direction / Distance	Map ID	Page
RITE AID 6383	600 W SEVENTH ST	NE 0 - 1/8 (0.074 mi.)	G24	19
WALGREENS #12460	617 W 7TH ST	NNE 0 - 1/8 (0.112 mi.)	G52	36
CVS PHARMACY #17631	***735 S FIGUEROA ST ST***	***NW 1/8 - 1/4 (0.181 mi.)***	***Q111***	***109***

State- and tribal - equivalent CERCLIS

ENVIROSTOR: The Department of Toxic Substances Control's (DTSC's) Site Mitigation and Brownfields Reuse Program's (SMBRP's) EnviroStor database identifes sites that have known contamination or sites for which there may be reasons to investigate further. The database includes the following site types: Federal Superfund sites (National Priorities List (NPL)); State Response, including Military Facilities and State Superfund; Voluntary Cleanup; and School sites. EnviroStor provides similar information to the information that was available in CalSites, and provides additional site information, including, but not limited to, identification of formerly-contaminated properties that have been released for reuse, properties where environmental deed restrictions have been recorded to prevent inappropriate land uses, and risk characterization information that is used to assess potential impacts to public health and the environment at contaminated sites.

A review of the ENVIROSTOR list, as provided by EDR, and dated 08/01/2016 has revealed that there are 41 ENVIROSTOR sites within approximately 1 mile of the target property.

Equal/Higher Elevation	Address	Direction / Distance	Map ID	Page
JEWELRY DESIGN CENTE Facility Id: 71003145 Status: Refer: Other Agency	404 W. 7TH STREET #2	E 1/8 - 1/4 (0.169 mi.)	P95	87
LOS ANGELES UNITED I Facility Id: 71003114 Status: Refer: Other Agency	650 S. HILL STREET #	E 1/8 - 1/4 (0.216 mi.)	AA138	147
M & M HOLDING, LLC Facility Id: 71003306 Status: Refer: Other Agency	629 S. HILL STREET #	E 1/8 - 1/4 (0.224 mi.)	AA154	175
PARK CENTRAL BUILDIN Facility Id: 71003138 Status: Refer: Other Agency	***412 W 6TH ST***	***ENE 1/8 - 1/4 (0.243 mi.)***	***W173***	***198***
MGR JEWELRY Facility Id: 71003112 Status: Refer: Other Agency	***314 W SIXTH STREET***	***E 1/4 - 1/2 (0.312 mi.)***	***182***	***224***
FREMONT NEW PRIMARY Facility Id: 19880023 Status: No Further Action	***MENLO AVENUE/BARING***	***NE 1/2 - 1 (0.505 mi.)***	***AI200***	***264***
JEFFERSON NEW ELEMEN Facility Id: 19880016 Status: Certified	***WADWORTH AVENUE/52ND***	***NE 1/2 - 1 (0.505 mi.)***	***AI201***	***267***
WEEMES ELEMENTARY SC Facility Id: 19880015 Status: Certified	***1201-1203, 1205, 120***	***NE 1/2 - 1 (0.505 mi.)***	***AI202***	***272***
BELMONT NEW PRIMARY Facility Id: 19880022 Status: No Further Action	***LAKE STREET/ROSELAKE***	***NE 1/2 - 1 (0.505 mi.)***	***AI203***	***276***
PIO PICO PLAYGROUND Facility Id: 19880036 Status: No Action Required	***1313, 1325, 1327, 13***	***NE 1/2 - 1 (0.505 mi.)***	***AI204***	***280***
EAST VALLEY MIDDLE S Facility Id: 19750089 Status: Certified	***LAUREL CANYON BOULEV***	***NE 1/2 - 1 (0.505 mi.)***	***AI205***	***283***
WILSON NEW ELEMENTAR	***HUNTINGTON DR/LIFUR***	***NE 1/2 - 1 (0.505 mi.)***	***AI206***	***288***

Facility Id: 19880033 Status: No Further Action				
MARSHALL NEW PRIMARY Facility Id: 19650016 Status: No Further Action	***LEXINGTON AVE/WESTMO***	***NE 1/2 - 1 (0.505 mi.)***	***AI207***	***291***
EAST LOS ANGELES HIG Facility Id: 19820069 Status: Inactive - Needs Evaluation	***BELVEDERE PARK/CESAR***	***NE 1/2 - 1 (0.505 mi.)***	***AI208***	***294***
CAHUENGA NEW ELEMENT Facility Id: 19730195 Status: No Further Action	***WESTERN AVENUE/OXFOR***	***NE 1/2 - 1 (0.505 mi.)***	***AI209***	***296***
DOWNTOWN BUSINESS MA Facility Id: 19000017 Status: No Action Required	***1061 & 1081 WEST TEM***	***NE 1/2 - 1 (0.505 mi.)***	***AI210***	***300***
BELMONT NEW PRIMARY Facility Id: 19390060 Status: No Action Required	***218/220/222/224 N. J***	***NE 1/2 - 1 (0.505 mi.)***	***AI211***	***302***
VINE NEW PRIMARY CEN Facility Id: 19650022 Status: Inactive - Action Required	***LA MIRADA AVE/CAHUEN***	***NE 1/2 - 1 (0.505 mi.)***	***AI212***	***304***
HOOPER NEW PRIMARY C Facility Id: 19880043 Status: No Action Required	***EAST 52ND STREET/HOO***	***NE 1/2 - 1 (0.505 mi.)***	***AI213***	***307***
CENTRAL LOS ANGELES Facility Id: 19390058 Status: Certified	***BROADWAY/GRAND AVE/3***	***NE 1/2 - 1 (0.505 mi.)***	***AI214***	***310***
EAST VALLEY AREA NEW Facility Id: 19000011 Status: Certified	***VINELAND AVENUE/CUMP***	***NE 1/2 - 1 (0.505 mi.)***	***AI215***	***317***
SANTA MONICA NEW PRI Facility Id: 19880035 Status: No Further Action	***SANTA MONICA BLVD/GO***	***NE 1/2 - 1 (0.505 mi.)***	***AI216***	***323***
GOOD SAMARITAN HOSPI Facility Id: 71003074 Status: Refer: Other Agency	***1225 WILSHIRE***	***NW 1/2 - 1 (0.583 mi.)***	***217***	***326***
SOUTH REGION ELEMENT Facility Id: 60000393 Status: Certified	***EAST 89TH STREET/EAS***	***N 1/2 - 1 (0.657 mi.)***	***AJ220***	***334***
CENTRAL REGION HIGH Facility Id: 60000392 Status: Certified	***EAST 52ND STREET/SAN***	***N 1/2 - 1 (0.657 mi.)***	***AJ221***	***338***
CENTRAL LOS ANGELES Facility Id: 19390061 Status: No Action Required	***350 S. BIXEL STREET***	***N 1/2 - 1 (0.706 mi.)***	***223***	***348***
GRATTS ELEMENTARY SC Facility Id: 19820074 Status: Certified / Operation & Maintenance	***309 LUCAS AVENUE***	***NNW 1/2 - 1 (0.830 mi.)***	***224***	***350***
BELMONT NEW ELEMENTA Facility Id: 19750071	***680 LITTLE***	***NW 1/2 - 1 (0.892 mi.)***	***226***	***374***

Status: Certified

BELMONT LEARNING CEN	***1ST STREET/BEAUDRY***	***NNE 1/2 - 1 (0.897 mi.)***	***227***	***382***
Facility Id: 19820013				
Status: No Action Required				
VISTA HERMOSA	***1101 W. 1ST STREET***	***NNE 1/2 - 1 (0.899 mi.)***	***228***	***386***
Facility Id: 60000001				
Status: Certified / Operation & Maintenance				
ESPERANZA LEARNING C	***LITTLE STREET/INGRAM***	***NW 1/2 - 1 (0.906 mi.)***	***229***	***405***
Facility Id: 19820025				
Status: No Action Required				
AMETEK INC, L A DIE	***340 CROCKER ST***	***E 1/2 - 1 (0.976 mi.)***	***232***	***416***
Facility Id: 71003622				
Status: Refer: Other Agency				

Lower Elevation	Address	Direction / Distance	Map ID	Page
JOHNSON BRONZE COMPA	1818 S. GRAND AVENUE	S 0 - 1/8 (0.028 mi.)	B10	13
Facility Id: 19340506				
Status: Refer: Other Agency				
UNITED BUILDING ASSO	707 S BROADWAY #411	ESE 1/8 - 1/4 (0.243 mi.)	168	192
Facility Id: 71003260				
Status: Refer: Other Agency				
FC BROADWAY AND HILL	***1108 S HILL STREET***	***SSW 1/4 - 1/2 (0.463 mi.)***	***197***	***256***
Facility Id: 60002032				
Status: Active				
FC BROADWAY AND HILL	***1201 S MAIN STREET***	***S 1/2 - 1 (0.591 mi.)***	***218***	***329***
Facility Id: 60002033				
Status: Active				
BELMONT NEW PRIMARY	***927-937 BLAINE STREE***	***WNW 1/2 - 1 (0.626 mi.)***	***219***	***332***
Facility Id: 19750090				
Status: Inactive - Needs Evaluation				
BELMONT PRIMARY CENT	***950 SOUTH ALBANY STR***	***W 1/2 - 1 (0.685 mi.)***	***222***	***344***
Facility Id: 19590009				
Status: Certified				
ACE PLATING CO., INC	***719 TOWNE AVENUE***	***SE 1/2 - 1 (0.847 mi.)***	***225***	***371***
Facility Id: 71002245				
Status: Inactive - Needs Evaluation				
JEFFRIES BANKNOTE CO	1330 WEST PICO BLVD	WSW 1/2 - 1 (0.922 mi.)	230	408
Facility Id: 19270326				
Status: Refer: Other Agency				
CENTRAL REGION 9TH S	***8TH ST./TOWNE AVE./9***	***SE 1/2 - 1 (0.928 mi.)***	***231***	***409***
Facility Id: 60001149				
Status: Certified				

State and tribal leaking storage tank lists

LUST: Leaking Underground Storage Tank (LUST) Sites included in GeoTracker. GeoTracker is the Water Boards data management system for sites that impact, or have the potential to impact, water quality in California, with emphasis on groundwater.

A review of the LUST list, as provided by EDR, has revealed that there are 18 LUST sites within approximately 0.5 miles of the target property.

Equal/Higher Elevation	Address	Direction / Distance	Map ID	Page
CENTURYLINK	***600 W 7TH ST***	***NE 0 - 1/8 (0.087 mi.)***	***G35***	***27***
Database: LUST, Date of Government Version: 11/01/2016 Global Id: T0603716161 Status: Completed - Case Closed				
PACIFIC MUTUAL BUILD	***523 006TH ST W***	***NE 1/8 - 1/4 (0.241 mi.)***	***AC165***	***185***
Database: LUST, Date of Government Version: 11/01/2016 Database: LUST REG 4, Date of Government Version: 09/07/2004 Facility Id: 900140016 Status: Case Closed Global Id: T0603700543 Global ID: T0603700543 Status: Completed - Case Closed				
THE L A HILTON AND T	***930 WILSHIRE BLVD***	***NNW 1/4 - 1/2 (0.282 mi.)***	***181***	***220***
Database: LUST, Date of Government Version: 11/01/2016 Global Id: T10000006517 Status: Open - Site Assessment				
WEST LAWN-LA CENTRAL	524 FLOWER ST S	NNE 1/4 - 1/2 (0.322 mi.)	184	228
Database: LUST, Date of Government Version: 11/01/2016 Global Id: T10000005362 Status: Completed - Case Closed				
LA CITY GENERAL SERV	***630 005TH ST W***	***NE 1/4 - 1/2 (0.352 mi.)***	***AF186***	***231***
Database: LUST, Date of Government Version: 11/01/2016 Database: LUST REG 4, Date of Government Version: 09/07/2004 Facility Id: 900170016 Status: Case Closed Global Id: T0603700581 Global ID: T0603700581 Status: Completed - Case Closed				
SOUTHERN CA GAS CENT	***501 005TH ST W***	***NE 1/4 - 1/2 (0.361 mi.)***	***187***	***234***
Database: LUST, Date of Government Version: 11/01/2016 Database: LUST REG 4, Date of Government Version: 09/07/2004 Facility Id: 900130052 Status: Case Closed Global Id: T0603700542 Global ID: T0603700542 Status: Completed - Case Closed				
LIBRARY SQUARE CONST	***633 5TH ST W***	***NE 1/4 - 1/2 (0.376 mi.)***	***AF189***	***238***
Database: LUST, Date of Government Version: 11/01/2016 Database: LUST REG 4, Date of Government Version: 09/07/2004 Facility Id: 900710043 Status: Pollution Characterization Global Id: T0603701235				

Global ID: T0603701235
Status: Completed - Case Closed

FORMER LEACH CORP. F ***444 FLOWER ST S*** ***NNE 1/4 - 1/2 (0.385 mi.)*** ***AG190*** ***240***
Database: LUST, Date of Government Version: 11/01/2016
Database: LUST REG 4, Date of Government Version: 09/07/2004
Facility Id: 900710025
Status: Case Closed
Global Id: T0603701233
Global ID: T0603701233
Status: Completed - Case Closed

PACIFIC BELL TELEPHO ***420 S GRAND AVE*** ***NE 1/4 - 1/2 (0.421 mi.)*** ***191*** ***243***
Database: LUST, Date of Government Version: 11/01/2016
Database: LUST REG 4, Date of Government Version: 09/07/2004
Facility Id: 900710016
Status: Case Closed
Global Id: T0603701232
Global ID: T0603701232
Status: Completed - Case Closed

HERTZ RENT-A-CAR (FO 1055 006TH ST W N 1/4 - 1/2 (0.422 mi.) AH192 247
Database: LUST, Date of Government Version: 11/01/2016
Database: LUST REG 4, Date of Government Version: 09/07/2004
Facility Id: 900170070
Status: Case Closed
Global Id: T0603700587
Global ID: T0603700587
Status: Completed - Case Closed

PLATT CORPORATION (F 1000 006TH ST W N 1/4 - 1/2 (0.432 mi.) AH194 250
Database: LUST, Date of Government Version: 11/01/2016
Database: LUST REG 4, Date of Government Version: 09/07/2004
Facility Id: 900170107
Status: Case Closed
Global Id: T0603700590
Global ID: T0603700590
Status: Completed - Case Closed

ARCO PARKING STRUCTU ***400 S FLOWER ST*** ***NNE 1/4 - 1/2 (0.436 mi.)*** ***AG195*** ***252***
Database: LUST, Date of Government Version: 11/01/2016
Database: LUST REG 4, Date of Government Version: 09/07/2004
Facility Id: 900710034
Status: Leak being confirmed
Global Id: T0603701234
Global ID: T0603701234
Status: Completed - Case Closed

UNOCAL (EVANGELINE S ***1005 006TH ST*** ***NNW 1/4 - 1/2 (0.464 mi.)*** ***AH198*** ***260***
Database: LUST, Date of Government Version: 11/01/2016
Database: LUST REG 4, Date of Government Version: 09/07/2004
Facility Id: 900170161
Status: Case Closed
Global Id: T0603700596
Global ID: T0603700596
Status: Completed - Case Closed

Lower Elevation	Address	Direction / Distance	Map ID	Page
SHELL SERVICE STATIO	504 OLYMPIC BLVD. W.	SSW 1/4 - 1/2 (0.256 mi.)	AD180	216

Database: LUST, Date of Government Version: 11/01/2016

Global Id: T0603789214
Status: Completed - Case Closed

UNOCAL CORPORATION	***730 OLYMPIC BLVD***	***WSW 1/4 - 1/2 (0.317 mi.)***	***AE183***	***225***
Database: LUST, Date of Government Version: 11/01/2016 Database: LUST REG 4, Date of Government Version: 09/07/2004 Facility Id: 900150070 Status: Case Closed Global Id: T0603700550 Global ID: T0603700550 Status: Completed - Case Closed				
DOWNTOWN CAR WASH	811 OLYMPIC BLVD W	WSW 1/4 - 1/2 (0.326 mi.)	AE185	229
Database: LUST, Date of Government Version: 11/01/2016 Global Id: T10000003408 Status: Completed - Case Closed				
PROPERTY UNDER CONST	1050-1070 FLOWER ST.	SW 1/4 - 1/2 (0.369 mi.)	188	236
Database: LUST, Date of Government Version: 11/01/2016 Global Id: T0603519348 Status: Completed - Case Closed				
ARCO #5033	1151 S FLOWER ST	SW 1/4 - 1/2 (0.485 mi.)	199	262
Database: LUST, Date of Government Version: 11/01/2016 Global Id: T0603708034 Status: Completed - Case Closed				

SLIC: Cleanup Program Sites (CPS; also known as Site Cleanups [SC] and formerly known as Spills, Leaks, Investigations, and Cleanups [SLIC] sites) included in GeoTracker. GeoTracker is the Water Boards data management system for sites that impact, or have the potential to impact, water quality in California, with emphasis on groundwater.

A review of the SLIC list, as provided by EDR, has revealed that there are 2 SLIC sites within approximately 0.5 miles of the target property.

Equal/Higher Elevation	Address	Direction / Distance	Map ID	Page
WESTIN BONAVENTURE H	***404 S. FIGUEROA STRE***	***NNE 1/4 - 1/2 (0.423 mi.)***	***193***	***249***
Database: SLIC, Date of Government Version: 09/12/2016 Facility Status: Completed - Case Closed Global Id: SL0603767207				

Lower Elevation	Address	Direction / Distance	Map ID	Page
STAPLES ARENA	740-750 WEST 10TH PL	WSW 1/4 - 1/2 (0.462 mi.)	196	255
Database: SLIC, Date of Government Version: 09/12/2016 Facility Status: Completed - Case Closed Global Id: SLT4L8561883				

State and tribal registered storage tank lists

UST: The Underground Storage Tank database contains registered USTs. USTs are regulated under Subtitle I of the Resource Conservation and Recovery Act (RCRA). The data come from the State Water Resources Control Board's Hazardous Substance Storage Container Database.

A review of the UST list, as provided by EDR, has revealed that there are 11 UST sites within

approximately 0.25 miles of the target property.

Equal/Higher Elevation	Address	Direction / Distance	Map ID	Page
BULLOCKS	***800 S HOPE ST***	***W 0 - 1/8 (0.012 mi.)***	***A8***	***10***
Database: UST, Date of Government Version: 09/12/2016 Facility Id: 24457				
CALIFORNIA INSTITUTE	600 W 7TH ST	NE 0 - 1/8 (0.087 mi.)	G36	30
Database: UST, Date of Government Version: 09/12/2016 Facility Id: 24082				
HAMMERSON PROPERTIES	***655 S HOPE ST***	***NNE 0 - 1/8 (0.118 mi.)***	***L57***	***43***
Database: UST, Date of Government Version: 09/12/2016 Facility Id: 24433				
CHAS F/F G HATHAWAY	***431 W 7TH ST***	***E 1/8 - 1/4 (0.154 mi.)***	***P79***	***66***
Database: UST, Date of Government Version: 09/12/2016 Facility Id: 24085				
1ST INTERSTATE TOWER	***707 WILSHIRE BLVD***	***NNE 1/8 - 1/4 (0.162 mi.)***	***L83***	***72***
Database: UST, Date of Government Version: 09/12/2016 Facility Id: 24019				
777 TOWER	777 S FIGUEROA ST ST	NW 1/8 - 1/4 (0.169 mi.)	S89	79
Database: UST, Date of Government Version: 09/12/2016 Facility Id: 23553				
MCI TELECOMMUNICATIO	***624 S GRAND AVE***	***NE 1/8 - 1/4 (0.174 mi.)***	***T106***	***100***
Database: UST, Date of Government Version: 09/12/2016 Facility Id: 24430				
CITICORP PLAZA	***725 S FIGUEROA ST***	***NW 1/8 - 1/4 (0.221 mi.)***	***AB146***	***158***
Database: UST, Date of Government Version: 09/12/2016 Facility Id: 24447				

Lower Elevation	Address	Direction / Distance	Map ID	Page
800 FIGUEROA BUILDIN	***800 S FIGUEROA ST***	***WNW 1/8 - 1/4 (0.145 mi.)***	***M76***	***63***
Database: UST, Date of Government Version: 09/12/2016 Facility Id: 24456				
FEDERAL RESERVE BANK	950 S GRAND AVE	SSW 1/8 - 1/4 (0.198 mi.)	X121	123
Database: UST, Date of Government Version: 09/12/2016 Facility Id: 24478				
GRAND PHOENIX CORP	***501 W OLYMPIC BLVD***	***SW 1/8 - 1/4 (0.236 mi.)***	***AD164***	***185***
Database: UST, Date of Government Version: 09/12/2016 Facility Id: 24405				

AST: A listing of aboveground storage tank petroleum storage tank locations.

A review of the AST list, as provided by EDR, and dated 07/06/2016 has revealed that there are 18 AST sites within approximately 0.25 miles of the target property.

Equal/Higher Elevation	Address	Direction / Distance	Map ID	Page
IX2 CENTER LLC	609 W 7TH ST	NE 0 - 1/8 (0.104 mi.)	G46	33
Not reported	818 W 7TH ST	NNW 1/8 - 1/4 (0.126 mi.)	I65	50
XO COMMUNICATIONS	818 W 7TH ST SU 320	NNW 1/8 - 1/4 (0.126 mi.)	I66	51
LEVEL 3 COMMUNICATIO	818 W 7TH ST FL 11	NNW 1/8 - 1/4 (0.126 mi.)	I67	52
LEVEL 3 COMMUNICATIO	600 WILSHIRE BLVD	NE 1/8 - 1/4 (0.130 mi.)	O70	56
EQUINIX LLC	712 S FIGUEROA ST	NNW 1/8 - 1/4 (0.164 mi.)	Q84	74

Equal/Higher Elevation	Address	Direction / Distance	Map ID	Page
Not reported	611 WILSHIRE BLVD	NE 1/8 - 1/4 (0.164 mi.)	O85	74
GI TC ONE WILSHIRE L	624 S GRAND AVE	NE 1/8 - 1/4 (0.172 mi.)	O99	94
HINES REIT ONE WILSH	624 S GRAND AVE	NE 1/8 - 1/4 (0.172 mi.)	O100	95
CRG WEST ONE WILSHIR	624 S GRAND AVE STE	NE 1/8 - 1/4 (0.172 mi.)	O101	95
MCI VERIZON BUSINESS	624 S GRAND AVE SU 1	NE 1/8 - 1/4 (0.172 mi.)	O102	96
CORESITE ONE WILSHIR	624 S GRAND AVE STE	NE 1/8 - 1/4 (0.172 mi.)	O103	96
707 WILSHIRE TOWER	707 W WILSHIRE BLVD	NNE 1/8 - 1/4 (0.173 mi.)	L104	97
FIGAT7TH	735 S FIGUEROA ST	NW 1/8 - 1/4 (0.181 mi.)	Q110	108
PACIFIC FINANCIAL CE	800 W 6TH ST SU 600	N 1/8 - 1/4 (0.230 mi.)	Z159	180
611 W. 6TH ST. ASSOC	611 W 6TH ST	NE 1/8 - 1/4 (0.234 mi.)	AC161	182

Lower Elevation	Address	Direction / Distance	Map ID	Page
CBRE MANAGEMENT	800 S HOPE ST	WSW 0 - 1/8 (0.038 mi.)	B13	14
888 ENTERPRISES LTD	888 S FIGUEROA ST	W 1/8 - 1/4 (0.168 mi.)	R88	78

State and tribal voluntary cleanup sites

VCP: Contains low threat level properties with either confirmed or unconfirmed releases and the project proponents have request that DTSC oversee investigation and/or cleanup activities and have agreed to provide coverage for DTSC's costs.

A review of the VCP list, as provided by EDR, and dated 08/01/2016 has revealed that there is 1 VCP site within approximately 0.5 miles of the target property.

Lower Elevation	Address	Direction / Distance	Map ID	Page
FC BROADWAY AND HILL	***1108 S HILL STREET***	***SSW 1/4 - 1/2 (0.463 mi.)***	***197***	***256***
Status: Active				
Facility Id: 60002032				

State and tribal Brownfields sites

BROWNFIELDS: A listing of sites the SWRCB considers to be Brownfields since these are sites have come to them through the MOA Process.

A review of the BROWNFIELDS list, as provided by EDR, and dated 02/29/2016 has revealed that there is 1 BROWNFIELDS site within approximately 0.5 miles of the target property.

Equal/Higher Elevation	Address	Direction / Distance	Map ID	Page
WESTIN BONAVENTURE H	***404 S. FIGUEROA STRE***	***NNE 1/4 - 1/2 (0.423 mi.)***	***193***	***249***

ADDITIONAL ENVIRONMENTAL RECORDS

Local Lists of Registered Storage Tanks

EXECUTIVE SUMMARY

SWEEPS UST: Statewide Environmental Evaluation and Planning System. This underground storage tank listing was updated and maintained by a company contacted by the SWRCB in the early 1990's. The listing is no longer updated or maintained. The local agency is the contact for more information on a site on the SWEEPS list.

A review of the SWEEPS UST list, as provided by EDR, and dated 06/01/1994 has revealed that there are 36 SWEEPS UST sites within approximately 0.25 miles of the target property.

Equal/Higher Elevation	Address	Direction / Distance	Map ID	Page
CHARTER AUTO PARKS I Comp Number: 4328	***746 S HOPE ST***	***NNW 0 - 1/8 (0.002 mi.)***	***A1***	***8***
BULLOCKS Status: A Comp Number: 7384	***800 S HOPE ST***	***W 0 - 1/8 (0.012 mi.)***	***A8***	***10***
MAY DESIGN CONSTRUCT Status: A Comp Number: 7906	***600 W 7TH ST***	***NE 0 - 1/8 (0.087 mi.)***	***G34***	***26***
WESTERN UNION TELEGR Comp Number: 4329	***745 S FLOWER ST***	***NW 0 - 1/8 (0.094 mi.)***	***E38***	***30***
CENTURY PARKING INCO Comp Number: 3992	***757 S FLOWER ST***	***NW 0 - 1/8 (0.097 mi.)***	***E40***	***31***
PARKING CONCEPTS INC Comp Number: 3666	725 S FLOWER ST	NNW 0 - 1/8 (0.103 mi.)	I44	33
HAMMERSON PROPERTIES Status: A Comp Number: 6549	***655 S HOPE ST***	***NNE 0 - 1/8 (0.118 mi.)***	***L57***	***43***
CENTURY PARKING INCO Comp Number: 3983	***727 W 7TH ST***	***N 0 - 1/8 (0.119 mi.)***	***L60***	***46***
PARAMOUNT CORPORATIO Comp Number: 6427	***640 S GRAND AVE***	***ENE 1/8 - 1/4 (0.138 mi.)***	***O72***	***60***
CHAS F/F G HATHAWAY Status: A Comp Number: 7977	***431 W 7TH ST***	***E 1/8 - 1/4 (0.154 mi.)***	***P79***	***66***
1ST INTERSTATE TOWER Status: A Tank Status: A Comp Number: 2695	***707 WILSHIRE BLVD***	***NNE 1/8 - 1/4 (0.162 mi.)***	***L83***	***72***
S. FIGUEROA PLAZA AS Status: A Comp Number: 7589	***777 S FIGUEROA ST***	***NW 1/8 - 1/4 (0.169 mi.)***	***S90***	***79***
MCI TELECOMMUNICATIO Status: A Comp Number: 6098	***624 S GRAND AVE***	***NE 1/8 - 1/4 (0.174 mi.)***	***T106***	***100***
LA ATHLETIC CLUB INC Status: A Comp Number: 3984	***646 S OLIVE ST***	***E 1/8 - 1/4 (0.183 mi.)***	***P114***	***115***
CROWN PLAZA Comp Number: 6510	***620 S OLIVE ST***	***ENE 1/8 - 1/4 (0.198 mi.)***	***W118***	***120***
ENGINE CO 28 LIMITED Comp Number: 6925	***644 S FIGUEROA ST***	***NNW 1/8 - 1/4 (0.201 mi.)***	***Y125***	***127***
CHARTER HENDRIX FLOW	***612 S FLOWER ST***	***N 1/8 - 1/4 (0.203 mi.)***	***Z126***	***128***

Status: A Comp Number: 6083				
EQUITABLE PROPERTIES Comp Number: 6570	***615 S FLOWER ST***	***N 1/8 - 1/4 (0.206 mi.)***	***Z129***	***133***
HOME SAVINGS OF AMER Status: A Comp Number: 6621	***660 S FIGUEROA ST***	***NNW 1/8 - 1/4 (0.211 mi.)***	***Y132***	***137***
CITICORP PLAZA Status: A Tank Status: A Comp Number: 6469	***725 S FIGUEROA ST***	***NW 1/8 - 1/4 (0.221 mi.)***	***AB146***	***158***
SAVOY AUTO PARK/GARA Comp Number: 3993	***611 W 6TH ST***	***NE 1/8 - 1/4 (0.225 mi.)***	***AC155***	***176***
DAMES & MOORE Comp Number: 7214	***606 S OLIVE ST***	***ENE 1/8 - 1/4 (0.231 mi.)***	***W160***	***181***
THORNTON RANCH Comp Number: 2281	***523 W 6TH ST***	***NE 1/8 - 1/4 (0.241 mi.)***	***AC167***	***191***
HOVSEP YACOUBIAN Status: A Comp Number: 5210	***412 W 6TH ST***	***ENE 1/8 - 1/4 (0.243 mi.)***	***W178***	***209***

Lower Elevation	Address	Direction / Distance	Map ID	Page
SOUTHERN CALIFORNIA Comp Number: 4178	***825 S HOPE ST***	***WSW 0 - 1/8 (0.065 mi.)***	***D20***	***18***
TREPTOW DEVELOPMENT Comp Number: 6482	***801 S GRAND AVE***	***SSW 0 - 1/8 (0.076 mi.)***	***F26***	***21***
SOUTHERN CALIFORNIA Comp Number: 4179	***841 S HOPE ST***	***WSW 0 - 1/8 (0.084 mi.)***	***D30***	***24***
SOUTHERN CAL GAS Comp Number: 795	***844 S FLOWER ST***	***W 1/8 - 1/4 (0.127 mi.)***	***N69***	***53***
COMMUNITY REDEVELOPM Comp Number: 8154	943 S GRAND AVE	SSW 1/8 - 1/4 (0.143 mi.)	74	62
800 FIGUEROA BUILDIN Status: A Tank Status: A Comp Number: 2867	***800 S FIGUEROA ST***	***WNW 1/8 - 1/4 (0.145 mi.)***	***M76***	***63***
SOUTH PARK ASSOCIATE Comp Number: 6407	***888 S FIGUEROA ST***	***W 1/8 - 1/4 (0.168 mi.)***	***R87***	***77***
FEDERAL RESERVE BANK Status: A Comp Number: 6485	***950 S GRAND AVE***	***SSW 1/8 - 1/4 (0.198 mi.)***	***X122***	***123***
SERVICE STATION 8419 Comp Number: 901	***706 S HILL ST***	***ESE 1/8 - 1/4 (0.199 mi.)***	***U123***	***124***
UNK Comp Number: 7824	***801 S FIGUEROA ST***	***WNW 1/8 - 1/4 (0.200 mi.)***	***124***	***126***
9TH & HILL PARTNERSH Status: A	***220 W 9TH ST***	***SSE 1/8 - 1/4 (0.227 mi.)***	***V158***	***179***

Comp Number: 4094

GRAND PHOENIX CORP	***501 W OLYMPIC BLVD***	***SW 1/8 - 1/4 (0.236 mi.)***	***AD164***	***185***
Status: A				
Comp Number: 7868				

HIST UST: Historical UST Registered Database.

A review of the HIST UST list, as provided by EDR, and dated 10/15/1990 has revealed that there are 7 HIST UST sites within approximately 0.25 miles of the target property.

Equal/Higher Elevation	Address	Direction / Distance	Map ID	Page
1ST INTERSTATE TOWER	***707 WILSHIRE BLVD***	***NNE 1/8 - 1/4 (0.162 mi.)***	***L83***	***72***
Facility Id: 00000050490				
DOWNTOWN PROPERTIES	***612 S FLOWER ST***	***N 1/8 - 1/4 (0.203 mi.)***	***Z127***	***129***

Lower Elevation	Address	Direction / Distance	Map ID	Page
FLOWER STREET	844 S FLOWER ST	W 1/8 - 1/4 (0.127 mi.)	N68	52
Facility Id: 00000007518				
SOUTHERN CAL GAS	***844 S FLOWER ST***	***W 1/8 - 1/4 (0.127 mi.)***	***N69***	***53***
800 FIGUEROA BUILDIN	***800 SOUTH FIGUEROA S***	***WNW 1/8 - 1/4 (0.145 mi.)***	***M75***	***62***
SERVICE STATION 0999	860 S FIGUEROA	W 1/8 - 1/4 (0.198 mi.)	R119	120
Facility Id: 00000003906				
SERVICE STATION 8419	***706 S HILL ST***	***ESE 1/8 - 1/4 (0.199 mi.)***	***U123***	***124***

CA FID UST: The Facility Inventory Database contains active and inactive underground storage tank locations. The source is the State Water Resource Control Board.

A review of the CA FID UST list, as provided by EDR, and dated 10/31/1994 has revealed that there are 34 CA FID UST sites within approximately 0.25 miles of the target property.

Equal/Higher Elevation	Address	Direction / Distance	Map ID	Page
CHARTER AUTO PARKS I	***746 S HOPE ST***	***NNW 0 - 1/8 (0.002 mi.)***	***A1***	***8***
Facility Id: 19006694				
Status: I				
BULLOCKS	***800 S HOPE ST***	***W 0 - 1/8 (0.012 mi.)***	***A8***	***10***
Facility Id: 19025559				
Status: A				
MAY DESIGN CONSTRUCT	***600 W 7TH ST***	***NE 0 - 1/8 (0.087 mi.)***	***G34***	***26***
Facility Id: 19027511				
Status: A				
WESTERN UNION TELEGR	***745 S FLOWER ST***	***NW 0 - 1/8 (0.094 mi.)***	***E38***	***30***
Facility Id: 19055752				
Status: A				
CENTURY PARKING INCO	***757 S FLOWER ST***	***NW 0 - 1/8 (0.097 mi.)***	***E40***	***31***
Facility Id: 19004800				
Status: A				
HAMMERSON PROPERTIES	655 S HOPE ST	NNE 0 - 1/8 (0.118 mi.)	L58	44

Facility Id: 19040686 Status: A				
CENTURY PARKING INCO Facility Id: 19027959 Status: I	***727 W 7TH ST***	***N 0 - 1/8 (0.119 mi.)***	***L60***	***46***
PARAMOUNT CORPORATIO Facility Id: 19056223 Status: A	***640 S GRAND AVE***	***ENE 1/8 - 1/4 (0.138 mi.)***	***O72***	***60***
CHAS F/F G HATHAWAY Facility Id: 19014644 Status: A	431 W 7TH ST	E 1/8 - 1/4 (0.154 mi.)	P77	64
MARRIOT CORP Facility Id: 19006540 Status: A	***707 WILSHIRE BLVD***	***NNE 1/8 - 1/4 (0.162 mi.)***	***L81***	***70***
S. FIGUEROA PLAZA AS Facility Id: 19056517 Status: A	***777 S FIGUEROA ST***	***NW 1/8 - 1/4 (0.169 mi.)***	***S90***	***79***
PARAMOUNT GROUP INC Facility Id: 19024929 Status: A	***624 S GRAND AVE. #12***	***NE 1/8 - 1/4 (0.174 mi.)***	***T105***	***98***
LA ATHLETIC CLUB INC Facility Id: 19055653 Status: A	***646 S OLIVE ST***	***E 1/8 - 1/4 (0.183 mi.)***	***P114***	***115***
CROWN PLAZA Facility Id: 19007337 Status: A	***620 S OLIVE ST***	***ENE 1/8 - 1/4 (0.198 mi.)***	***W118***	***120***
ENGINE CO 28 LIMITED Facility Id: 19056389 Status: A	***644 S FIGUEROA ST***	***NNW 1/8 - 1/4 (0.201 mi.)***	***Y125***	***127***
CHARTER HENDRIX FLOW Facility Id: 19010761 Status: A	***612 S FLOWER ST***	***N 1/8 - 1/4 (0.203 mi.)***	***Z126***	***128***
EQUITABLE PROPERTIES Facility Id: 19012051 Status: A	***615 S FLOWER ST***	***N 1/8 - 1/4 (0.206 mi.)***	***Z129***	***133***
HOME SAVINGS OF AMER Facility Id: 19005690 Status: A	***660 S FIGUEROA ST***	***NNW 1/8 - 1/4 (0.211 mi.)***	***Y132***	***137***
CITICORP PLAZA Facility Id: 19008709 Status: A	725 S FIGUEROA ST	NW 1/8 - 1/4 (0.221 mi.)	AB145	157
SAVOY AUTO PARK/GARA Facility Id: 19007546 Status: I	***611 W 6TH ST***	***NE 1/8 - 1/4 (0.225 mi.)***	***AC155***	***176***
DAMES & MOORE Facility Id: 19005117 Status: A	***606 S OLIVE ST***	***ENE 1/8 - 1/4 (0.231 mi.)***	***W160***	***181***
THORNTON RANCH Facility Id: 19006663	***523 W 6TH ST***	***NE 1/8 - 1/4 (0.241 mi.)***	***AC167***	***191***

Status: I

HOVSEP YACOUBIAN Facility Id: 19007189 Status: A	***412 W 6TH ST***	***ENE 1/8 - 1/4 (0.243 mi.)***	***W178***	***209***

Lower Elevation	Address	Direction / Distance	Map ID	Page
SOUTHERN CALIFORNIA Facility Id: 19054335 Status: I	***825 S HOPE ST***	***WSW 0 - 1/8 (0.065 mi.)***	***D20***	***18***
TREPTOW DEVELOPMENT Facility Id: 19056248 Status: A	***801 S GRAND AVE***	***SSW 0 - 1/8 (0.076 mi.)***	***F26***	***21***
SOUTHERN CALIFORNIA Facility Id: 19054336 Status: I	***841 S HOPE ST***	***WSW 0 - 1/8 (0.084 mi.)***	***D30***	***24***
SOUTHERN CAL GAS Facility Id: 19054192 Status: I	***844 S FLOWER ST***	***W 1/8 - 1/4 (0.127 mi.)***	***N69***	***53***
800 FIGUEROA BUILDIN Facility Id: 19009768 Status: A	***800 SOUTH FIGUEROA S***	***WNW 1/8 - 1/4 (0.145 mi.)***	***M75***	***62***
SOUTH PARK ASSOCIATE Facility Id: 19050148 Status: A	***888 S FIGUEROA ST***	***W 1/8 - 1/4 (0.168 mi.)***	***R87***	***77***
FEDERAL RESERVE BANK Facility Id: 19040144 Status: A	***950 S GRAND AVE***	***SSW 1/8 - 1/4 (0.198 mi.)***	***X122***	***123***
SERVICE STATION 8419 Facility Id: 19055356 Status: A	***706 S HILL ST***	***ESE 1/8 - 1/4 (0.199 mi.)***	***U123***	***124***
UNK Facility Id: 19012757 Status: I	***801 S FIGUEROA ST***	***WNW 1/8 - 1/4 (0.200 mi.)***	***124***	***126***
9TH & HILL PARTNERSH Facility Id: 19027233 Status: A	***220 W 9TH ST***	***SSE 1/8 - 1/4 (0.227 mi.)***	***V158***	***179***
UNK Facility Id: 19054673 Status: I	501 W OLYMPIC BLVD	SW 1/8 - 1/4 (0.236 mi.)	AD163	184

Other Ascertainable Records

RCRA NonGen / NLR: RCRAInfo is EPA's comprehensive information system, providing access to data supporting the Resource Conservation and Recovery Act (RCRA) of 1976 and the Hazardous and Solid Waste Amendments (HSWA) of 1984. The database includes selective information on sites which generate, transport, store, treat and/or dispose of hazardous waste as defined by the Resource Conservation and Recovery Act (RCRA). Non-Generators do not presently generate hazardous waste.

A review of the RCRA NonGen / NLR list, as provided by EDR, and dated 06/21/2016 has revealed that

there are 7 RCRA NonGen / NLR sites within approximately 0.25 miles of the target property.

Equal/Higher Elevation	Address	Direction / Distance	Map ID	Page
OMNI VISION INTERNAT	707 WILSHIRE BLVD	NNE 1/8 - 1/4 (0.162 mi.)	L82	71
PACIFIC BELL	***611 WILSHIRE***	***NE 1/8 - 1/4 (0.164 mi.)***	***O86***	***75***
VVA2 JEWELRY CO	***650 S HILL ST #616***	***E 1/8 - 1/4 (0.216 mi.)***	***AA140***	***150***
KITSINIAN JEWELRY	***629 S HILL ST #200***	***E 1/8 - 1/4 (0.224 mi.)***	***AA152***	***172***
LENCO JEWELRY, INC	412 W 6TH ST	ENE 1/8 - 1/4 (0.243 mi.)	W170	194

Lower Elevation	Address	Direction / Distance	Map ID	Page
EXXONMOBIL OIL CORP	315 W 9TH ST	SSE 1/8 - 1/4 (0.181 mi.)	V109	107
O D I MOUNTINGS INC	***718 S HILL ST NO 303***	***ESE 1/8 - 1/4 (0.183 mi.)***	***U113***	***113***

DRYCLEANERS: A list of drycleaner related facilities that have EPA ID numbers. These are facilities with certain SIC codes: power laundries, family and commercial; garment pressing and cleaners' agents; linen supply; coin-operated laundries and cleaning; drycleaning plants except rugs; carpet and upholster cleaning; industrial launderers; laundry and garment services.

A review of the DRYCLEANERS list, as provided by EDR, and dated 09/02/2016 has revealed that there is 1 DRYCLEANERS site within approximately 0.25 miles of the target property.

Lower Elevation	Address	Direction / Distance	Map ID	Page
BILTMORE CLEANERS EPA Id: CAD983674094	***342 W 9TH ST***	***S 1/8 - 1/4 (0.156 mi.)***	***80***	***66***

HIST CORTESE: The sites for the list are designated by the State Water Resource Control Board [LUST], the Integrated Waste Board [SWF/LS], and the Department of Toxic Substances Control [CALSITES]. This listing is no longer updated by the state agency.

A review of the HIST CORTESE list, as provided by EDR, and dated 04/01/2001 has revealed that there are 10 HIST CORTESE sites within approximately 0.5 miles of the target property.

Equal/Higher Elevation	Address	Direction / Distance	Map ID	Page
MOBIL OIL, CORPORATI Reg Id: 3159	617 7TH	NNE 0 - 1/8 (0.112 mi.)	G54	38
PACIFIC MUTUAL BUILD Reg Id: 900140016	***523 006TH ST W***	***NE 1/8 - 1/4 (0.241 mi.)***	***AC165***	***185***
LA CITY GENERAL SERV Reg Id: 900170016	***630 005TH ST W***	***NE 1/4 - 1/2 (0.352 mi.)***	***AF186***	***231***
SOUTHERN CA GAS CENT Reg Id: 900130052	***501 005TH ST W***	***NE 1/4 - 1/2 (0.361 mi.)***	***187***	***234***
LIBRARY SQUARE CONST Reg Id: 900710043	***633 5TH ST W***	***NE 1/4 - 1/2 (0.376 mi.)***	***AF189***	***238***
FORMER LEACH CORP. F Reg Id: 900710025	***444 FLOWER ST S***	***NNE 1/4 - 1/2 (0.385 mi.)***	***AG190***	***240***
PACIFIC BELL TELEPHO Reg Id: 900710016	***420 S GRAND AVE***	***NE 1/4 - 1/2 (0.421 mi.)***	***191***	***243***
ARCO PARKING STRUCTU	***400 S FLOWER ST***	***NNE 1/4 - 1/2 (0.436 mi.)***	***AG195***	***252***

Reg Id: 900710034

UNOCAL (EVANGELINE S	***1005 006TH ST***	***NNW 1/4 - 1/2 (0.464 mi.)***	***AH198***	***260***

Reg Id: 900170161

Lower Elevation	Address	Direction / Distance	Map ID	Page
UNOCAL CORPORATION	***730 OLYMPIC BLVD***	***WSW 1/4 - 1/2 (0.317 mi.)***	***AE183***	***225***

Reg Id: 900150070

HWP: Detailed information on permitted hazardous waste facilities and corrective action ("cleanups") tracked in EnviroStor.

A review of the HWP list, as provided by EDR, and dated 08/22/2016 has revealed that there is 1 HWP site within approximately 1 mile of the target property.

Equal/Higher Elevation	Address	Direction / Distance	Map ID	Page
ATLAS PRECIOUS METAL	***640 S HILL ST***	***E 1/8 - 1/4 (0.222 mi.)***	***AA148***	***163***

EPA Id: CAL000098454
Cleanup Status: OPERATING PERMIT

EDR HIGH RISK HISTORICAL RECORDS

EDR Exclusive Records

EDR Hist Auto: EDR has searched selected national collections of business directories and has collected listings of potential gas station/filling station/service station sites that were available to EDR researchers. EDR's review was limited to those categories of sources that might, in EDR's opinion, include gas station/filling station/service station establishments. The categories reviewed included, but were not limited to gas, gas station, gasoline station, filling station, auto, automobile repair, auto service station, service station, etc. This database falls within a category of information EDR classifies as "High Risk Historical Records", or HRHR. EDR's HRHR effort presents unique and sometimes proprietary data about past sites and operations that typically create environmental concerns, but may not show up in current government records searches.

A review of the EDR Hist Auto list, as provided by EDR, has revealed that there are 11 EDR Hist Auto sites within approximately 0.125 miles of the target property.

Equal/Higher Elevation	Address	Direction / Distance	Map ID	Page
AUTO CENTRE GARAGE	746 S HOPE ST	NNW 0 - 1/8 (0.002 mi.)	A2	8
Database: EDR Hist Auto, Date of Government Version: 02/20/2007				
C S LUBRICATING SE	742 S FLOWER ST	NW 0 - 1/8 (0.077 mi.)	E27	22
Database: EDR Hist Auto, Date of Government Version: 02/20/2007				
UNION OIL CO OF CAL	617 W 7TH ST	NNE 0 - 1/8 (0.112 mi.)	G53	38
Database: EDR Hist Auto, Date of Government Version: 02/20/2007				
J P AUTO SERVICE	811 W 8TH ST	WNW 0 - 1/8 (0.123 mi.)	M62	47
Database: EDR Hist Auto, Date of Government Version: 02/20/2007				

Lower Elevation	Address	Direction / Distance	Map ID	Page
TRIANGLE SERVICE STA	610 W 8TH ST	S 0 - 1/8 (0.011 mi.)	B7	10
Database: EDR Hist Auto, Date of Government Version: 02/20/2007				

Lower Elevation	Address	Direction / Distance	Map ID	Page
MYERS G H	831 S HOPE ST	WSW 0 - 1/8 (0.073 mi.)	D23	19
Database: EDR Hist Auto, Date of Government Version: 02/20/2007				
WILLUMSEN E H	860 S GRAND AVE	SSW 0 - 1/8 (0.082 mi.)	F29	24
Database: EDR Hist Auto, Date of Government Version: 02/20/2007				
BROWNING STARBUCK	811 S OLIVE ST	SSE 0 - 1/8 (0.085 mi.)	C32	25
Database: EDR Hist Auto, Date of Government Version: 02/20/2007				
SYSTEM SERVICE STATI	815 S OLIVE ST	SSE 0 - 1/8 (0.088 mi.)	F37	30
Database: EDR Hist Auto, Date of Government Version: 02/20/2007				
PEYTON KANE	859 S HOPE ST	WSW 0 - 1/8 (0.105 mi.)	48	34
Database: EDR Hist Auto, Date of Government Version: 02/20/2007				
MARTIN MICHL	818 S OLIVE ST	SSE 0 - 1/8 (0.107 mi.)	J50	35
Database: EDR Hist Auto, Date of Government Version: 02/20/2007				

EDR Hist Cleaner: EDR has searched selected national collections of business directories and has collected listings of potential dry cleaner sites that were available to EDR researchers. EDR's review was limited to those categories of sources that might, in EDR's opinion, include dry cleaning establishments. The categories reviewed included, but were not limited to dry cleaners, cleaners, laundry, laundromat, cleaning/laundry, wash & dry etc. This database falls within a category of information EDR classifies as "High Risk Historical Records", or HRHR. EDR's HRHR effort presents unique and sometimes proprietary data about past sites and operations that typically create environmental concerns, but may not show up in current government records searches.

A review of the EDR Hist Cleaner list, as provided by EDR, has revealed that there are 26 EDR Hist Cleaner sites within approximately 0.125 miles of the target property.

Equal/Higher Elevation	Address	Direction / Distance	Map ID	Page
RUDDER OBRIEN	744 S HOPE ST	NNW 0 - 1/8 (0.005 mi.)	A5	9
Database: EDR Hist Cleaner, Date of Government Version: 02/20/2007				
TANAKA J	709 W 8TH ST	WNW 0 - 1/8 (0.009 mi.)	A6	10
Database: EDR Hist Cleaner, Date of Government Version: 02/20/2007				
WEAVER A J	754 S GRAND AVE	E 0 - 1/8 (0.033 mi.)	11	14
Database: EDR Hist Cleaner, Date of Government Version: 02/20/2007				
ROBERTSON JAS	715 S HOPE ST	N 0 - 1/8 (0.044 mi.)	A14	15
Database: EDR Hist Cleaner, Date of Government Version: 02/20/2007				
PAPPAS S J	721 W 8TH ST	WNW 0 - 1/8 (0.056 mi.)	E18	17
Database: EDR Hist Cleaner, Date of Government Version: 02/20/2007				
KUTSUMA M	726 W 8TH ST	WNW 0 - 1/8 (0.076 mi.)	E25	21
Database: EDR Hist Cleaner, Date of Government Version: 02/20/2007				
MORI HEIZO	721 S OLIVE ST	ESE 0 - 1/8 (0.095 mi.)	H39	31
Database: EDR Hist Cleaner, Date of Government Version: 02/20/2007				
Not reported	757 S FLOWER ST	NW 0 - 1/8 (0.097 mi.)	E41	32
SCURA SALVATORE	803 S FLOWER ST	WNW 0 - 1/8 (0.097 mi.)	E42	32
Database: EDR Hist Cleaner, Date of Government Version: 02/20/2007				
ROTHBLATT AARON	806 W 8TH ST	WNW 0 - 1/8 (0.121 mi.)	M61	46
Database: EDR Hist Cleaner, Date of Government Version: 02/20/2007				
BROADWA PLAZA CLEANE	700 S FLOWER	N 0 - 1/8 (0.125 mi.)	I63	47
Database: EDR Hist Cleaner, Date of Government Version: 02/20/2007				

EXECUTIVE SUMMARY

Lower Elevation	Address	Direction / Distance	Map ID	Page
HABIT THE	637 W 8TH ST	SSW 0 - 1/8 (0.003 mi.)	A3	9
Database: EDR Hist Cleaner, Date of Government Version: 02/20/2007				
HABIT DRY CLEANERS	635 W 8TH ST	SSW 0 - 1/8 (0.004 mi.)	A4	9
Database: EDR Hist Cleaner, Date of Government Version: 02/20/2007				
GOLDBERG ABR	802 S GRAND AVE	SSE 0 - 1/8 (0.028 mi.)	B9	12
Database: EDR Hist Cleaner, Date of Government Version: 02/20/2007				
MORI HEIZO	521 W 8TH ST	SE 0 - 1/8 (0.033 mi.)	B12	14
Database: EDR Hist Cleaner, Date of Government Version: 02/20/2007				
ORLIJAN S J	507 W 8TH ST	SE 0 - 1/8 (0.044 mi.)	C15	15
Database: EDR Hist Cleaner, Date of Government Version: 02/20/2007				
WALTERS SAML	810 S HOPE ST	WSW 0 - 1/8 (0.048 mi.)	D16	15
Database: EDR Hist Cleaner, Date of Government Version: 02/20/2007				
ERICKSON AARON	824 S GRAND AVE	S 0 - 1/8 (0.063 mi.)	F19	17
Database: EDR Hist Cleaner, Date of Government Version: 02/20/2007				
HING YING	817 S GRAND AVE	SSW 0 - 1/8 (0.065 mi.)	F21	18
Database: EDR Hist Cleaner, Date of Government Version: 02/20/2007				
WELTER SAML	823 S GRAND AVE	SSW 0 - 1/8 (0.071 mi.)	F22	19
Database: EDR Hist Cleaner, Date of Government Version: 02/20/2007				
FEGELMAN WOLFE	811 S OLIVE ST	SSE 0 - 1/8 (0.085 mi.)	C31	25
Database: EDR Hist Cleaner, Date of Government Version: 02/20/2007				
ERICKSON AARON	836 S GRAND AVE	S 0 - 1/8 (0.085 mi.)	F33	26
Database: EDR Hist Cleaner, Date of Government Version: 02/20/2007				
PETRY J M	859 S GRAND AVE	SSW 0 - 1/8 (0.101 mi.)	F43	32
Database: EDR Hist Cleaner, Date of Government Version: 02/20/2007				
DILLINGHAM C W	831 S OLIVE ST	SSE 0 - 1/8 (0.104 mi.)	J45	33
Database: EDR Hist Cleaner, Date of Government Version: 02/20/2007				
DANDY PRESSING PARLO	430 W 8TH ST	SE 0 - 1/8 (0.105 mi.)	K47	34
Database: EDR Hist Cleaner, Date of Government Version: 02/20/2007				
COHN JACK	426 W 8TH ST	SE 0 - 1/8 (0.106 mi.)	K49	35
Database: EDR Hist Cleaner, Date of Government Version: 02/20/2007				

EXECUTIVE SUMMARY

Due to poor or inadequate address information, the following sites were not mapped. Count: 3 records.

Site Name	Database(s)
GRATTS NEW PRIMARY CENTER	ENVIROSTOR, SCH
ALTERNATE CENTRAL LOS ANGELES HS N	ENVIROSTOR, SCH
CENTRAL LOS ANGELES MIDDLE SCHOOL	ENVIROSTOR, SCH

OVERVIEW MAP - 4808731.2S

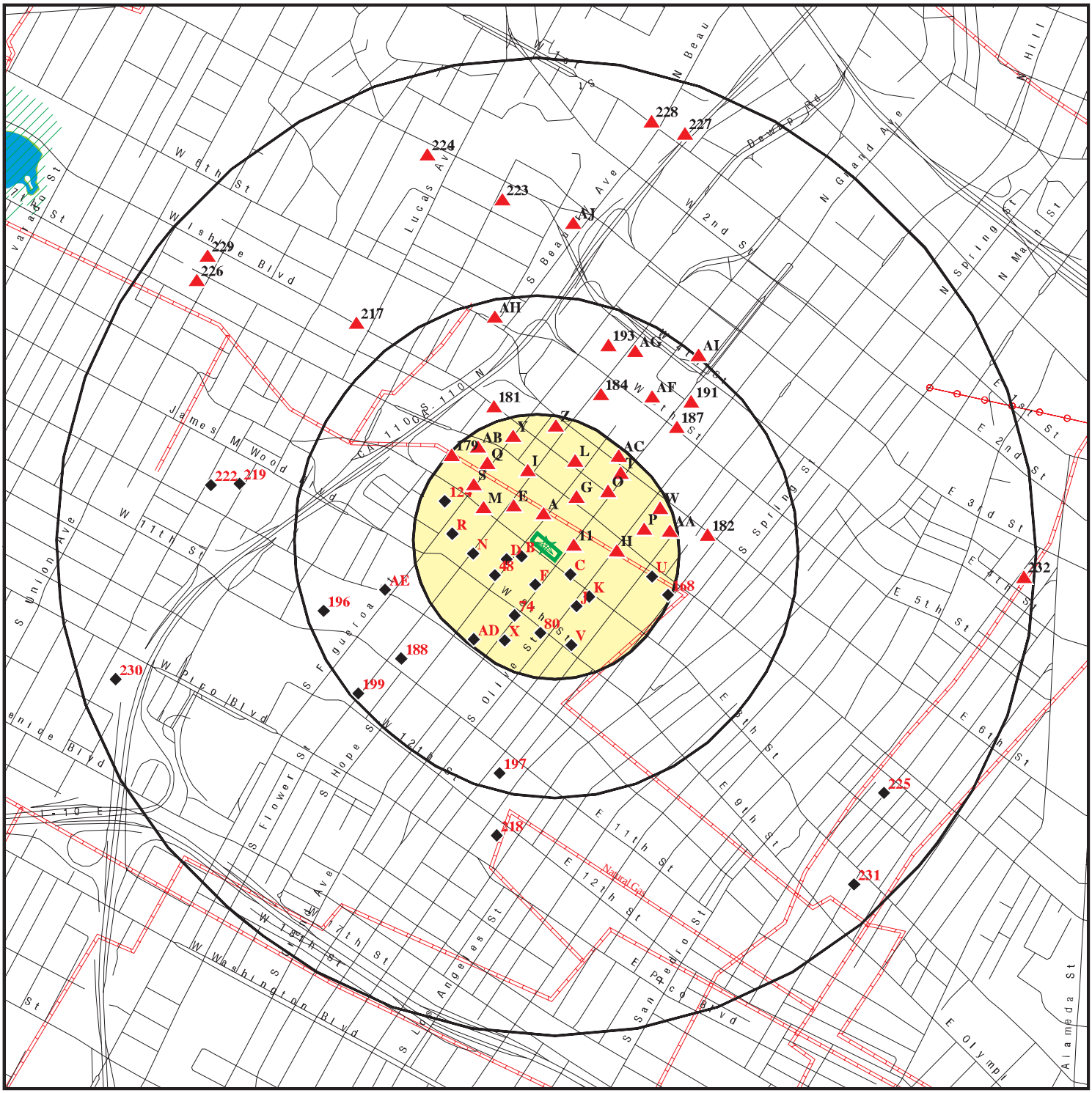

This report includes Interactive Map Layers to display and/or hide map information. The legend includes only those icons for the default map view.

SITE NAME: 8th & Hope	CLIENT: California Environmental
ADDRESS: 754 S. Hope Street Los Angeles CA 90017	CONTACT: Gregory Buensuceso
LAT/LONG: 34.046418 / 118.258293	INQUIRY #: 4808731.2s DATE: December 16, 2016 2:27 pm

Copyright © 2016 EDR, Inc. © 2015 TomTom Rel. 2015.

DETAIL MAP - 4808731.2S

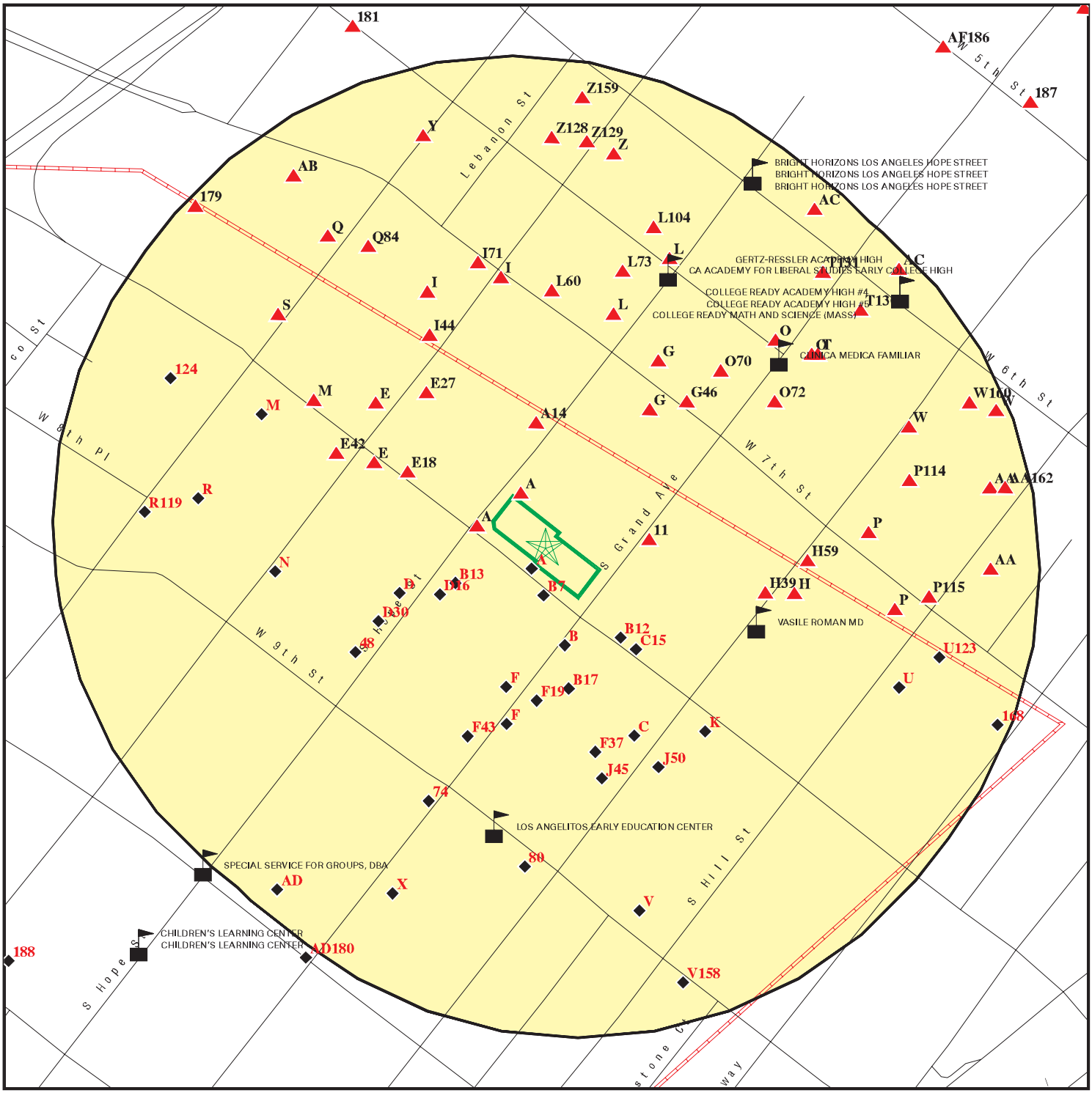

Target Property

Sites at elevations higher than or equal to the target property

Sites at elevations lower than the target property

Manufactured Gas Plants

Sensitive Receptors

National Priority List Sites

Dept. Defense Sites

Indian Reservations BIA

Pipelines

100-year flood zone

500-year flood zone

Areas of Concern

This report includes Interactive Map Layers to display and/or hide map information. The legend includes only those icons for the default map view.

SITE NAME: 8th & Hope	CLIENT: California Environmental
ADDRESS: 754 S. Hope Street Los Angeles CA 90017	CONTACT: Gregory Buensuceso
LAT/LONG: 34.046418 / 118.258293	INQUIRY #: 4808731.2s DATE: December 16, 2016 2:28 pm

Copyright © 2016 EDR, Inc. © 2015 TomTom Rel. 2015.

MAP FINDINGS SUMMARY

Database	Search Distance (Miles)	Target Property	< 1/8	1/8 - 1/4	1/4 - 1/2	1/2 - 1	> 1	Total Plotted
STANDARD ENVIRONMENTAL RECORDS								
Federal NPL site list								
NPL	1.000		0	0	0	0	NR	0
Proposed NPL	1.000		0	0	0	0	NR	0
NPL LIENS	0.001		0	NR	NR	NR	NR	0
Federal Delisted NPL site list								
Delisted NPL	1.000		0	0	0	0	NR	0
Federal CERCLIS list								
FEDERAL FACILITY	0.500		0	0	0	NR	NR	0
SEMS	0.500		0	1	0	NR	NR	1
Federal CERCLIS NFRAP site list								
SEMS-ARCHIVE	0.500		0	0	0	NR	NR	0
Federal RCRA CORRACTS facilities list								
CORRACTS	1.000		0	0	0	0	NR	0
Federal RCRA non-CORRACTS TSD facilities list								
RCRA-TSDF	0.500		0	0	0	NR	NR	0
Federal RCRA generators list								
RCRA-LQG	0.250		1	2	NR	NR	NR	3
RCRA-SQG	0.250		7	46	NR	NR	NR	53
RCRA-CESQG	0.250		2	1	NR	NR	NR	3
Federal institutional controls / engineering controls registries								
LUCIS	0.500		0	0	0	NR	NR	0
US ENG CONTROLS	0.500		0	0	0	NR	NR	0
US INST CONTROL	0.500		0	0	0	NR	NR	0
Federal ERNS list								
ERNS	0.001		0	NR	NR	NR	NR	0
State- and tribal - equivalent NPL								
RESPONSE	1.000		0	0	0	0	NR	0
State- and tribal - equivalent CERCLIS								
ENVIROSTOR	1.000		1	5	2	33	NR	41
State and tribal landfill and/or solid waste disposal site lists								
SWF/LF	0.500		0	0	0	NR	NR	0
State and tribal leaking storage tank lists								
LUST	0.500		1	1	16	NR	NR	18

MAP FINDINGS SUMMARY

Database	Search Distance (Miles)	Target Property	< 1/8	1/8 - 1/4	1/4 - 1/2	1/2 - 1	> 1	Total Plotted
INDIAN LUST	0.500		0	0	0	NR	NR	0
SLIC	0.500		0	0	2	NR	NR	2
State and tribal registered storage tank lists								
FEMA UST	0.250		0	0	NR	NR	NR	0
UST	0.250		3	8	NR	NR	NR	11
AST	0.250		2	16	NR	NR	NR	18
INDIAN UST	0.250		0	0	NR	NR	NR	0
State and tribal voluntary cleanup sites								
INDIAN VCP	0.500		0	0	0	NR	NR	0
VCP	0.500		0	0	1	NR	NR	1
State and tribal Brownfields sites								
BROWNFIELDS	0.500		0	0	1	NR	NR	1
ADDITIONAL ENVIRONMENTAL RECORDS								
Local Brownfield lists								
US BROWNFIELDS	0.500		0	0	0	NR	NR	0
Local Lists of Landfill / Solid Waste Disposal Sites								
WMUDS/SWAT	0.500		0	0	0	NR	NR	0
SWRCY	0.500		0	0	0	NR	NR	0
HAULERS	0.001		0	NR	NR	NR	NR	0
INDIAN ODI	0.500		0	0	0	NR	NR	0
DEBRIS REGION 9	0.500		0	0	0	NR	NR	0
ODI	0.500		0	0	0	NR	NR	0
IHS OPEN DUMPS	0.500		0	0	0	NR	NR	0
Local Lists of Hazardous waste / Contaminated Sites								
AOCONCERN	1.000		0	0	0	0	NR	0
US HIST CDL	0.001		0	NR	NR	NR	NR	0
HIST Cal-Sites	1.000		0	0	0	0	NR	0
SCH	0.250		0	0	NR	NR	NR	0
CDL	0.001		0	NR	NR	NR	NR	0
Toxic Pits	1.000		0	0	0	0	NR	0
US CDL	0.001		0	NR	NR	NR	NR	0
Local Lists of Registered Storage Tanks								
SWEEPS UST	0.250		11	25	NR	NR	NR	36
HIST UST	0.250		0	7	NR	NR	NR	7
CA FID UST	0.250		10	24	NR	NR	NR	34
Local Land Records								
LIENS	0.001		0	NR	NR	NR	NR	0
LIENS 2	0.001		0	NR	NR	NR	NR	0
DEED	0.500		0	0	0	NR	NR	0

MAP FINDINGS SUMMARY

Database	Search Distance (Miles)	Target Property	< 1/8	1/8 - 1/4	1/4 - 1/2	1/2 - 1	> 1	Total Plotted
Records of Emergency Release Reports								
HMIRS	0.001		0	NR	NR	NR	NR	0
CHMIRS	0.001		0	NR	NR	NR	NR	0
LDS	0.001		0	NR	NR	NR	NR	0
MCS	0.001		0	NR	NR	NR	NR	0
SPILLS 90	0.001		0	NR	NR	NR	NR	0
Other Ascertainable Records								
RCRA NonGen / NLR	0.250		0	7	NR	NR	NR	7
FUDS	1.000		0	0	0	0	NR	0
DOD	1.000		0	0	0	0	NR	0
SCRD DRYCLEANERS	0.500		0	0	0	NR	NR	0
US FIN ASSUR	0.001		0	NR	NR	NR	NR	0
EPA WATCH LIST	0.001		0	NR	NR	NR	NR	0
2020 COR ACTION	0.250		0	0	NR	NR	NR	0
TSCA	0.001		0	NR	NR	NR	NR	0
TRIS	0.001		0	NR	NR	NR	NR	0
SSTS	0.001		0	NR	NR	NR	NR	0
ROD	1.000		0	0	0	0	NR	0
RMP	0.001		0	NR	NR	NR	NR	0
RAATS	0.001		0	NR	NR	NR	NR	0
PRP	0.001		0	NR	NR	NR	NR	0
PADS	0.001		0	NR	NR	NR	NR	0
ICIS	0.001		0	NR	NR	NR	NR	0
FTTS	0.001		0	NR	NR	NR	NR	0
MLTS	0.001		0	NR	NR	NR	NR	0
COAL ASH DOE	0.001		0	NR	NR	NR	NR	0
COAL ASH EPA	0.500		0	0	0	NR	NR	0
PCB TRANSFORMER	0.001		0	NR	NR	NR	NR	0
RADINFO	0.001		0	NR	NR	NR	NR	0
HIST FTTS	0.001		0	NR	NR	NR	NR	0
DOT OPS	0.001		0	NR	NR	NR	NR	0
CONSENT	1.000		0	0	0	0	NR	0
INDIAN RESERV	0.001		0	NR	NR	NR	NR	0
FUSRAP	1.000		0	0	0	0	NR	0
UMTRA	0.500		0	0	0	NR	NR	0
LEAD SMELTERS	0.001		0	NR	NR	NR	NR	0
US AIRS	0.001		0	NR	NR	NR	NR	0
US MINES	0.250		0	0	NR	NR	NR	0
FINDS	0.001		0	NR	NR	NR	NR	0
DOCKET HWC	0.001		0	NR	NR	NR	NR	0
UXO	1.000		0	0	0	0	NR	0
CA BOND EXP. PLAN	1.000		0	0	0	0	NR	0
Cortese	0.500		0	0	0	NR	NR	0
CUPA Listings	0.250		0	0	NR	NR	NR	0
DRYCLEANERS	0.250		0	1	NR	NR	NR	1
EMI	0.001		0	NR	NR	NR	NR	0
ENF	0.001		0	NR	NR	NR	NR	0
Financial Assurance	0.001		0	NR	NR	NR	NR	0
HAZNET	0.001		0	NR	NR	NR	NR	0

MAP FINDINGS SUMMARY

Database	Search Distance (Miles)	Target Property	< 1/8	1/8 - 1/4	1/4 - 1/2	1/2 - 1	> 1	Total Plotted
HIST CORTESE	0.500		1	1	8	NR	NR	10
LOS ANGELES CO. HMS	0.001		0	NR	NR	NR	NR	0
HWP	1.000		0	1	0	0	NR	1
HWT	0.250		0	0	NR	NR	NR	0
MINES	0.001		0	NR	NR	NR	NR	0
MWMP	0.250		0	0	NR	NR	NR	0
NPDES	0.001		0	NR	NR	NR	NR	0
PEST LIC	0.001		0	NR	NR	NR	NR	0
PROC	0.500		0	0	0	NR	NR	0
Notify 65	1.000		0	0	0	0	NR	0
LA Co. Site Mitigation	0.001		0	NR	NR	NR	NR	0
UIC	0.001		0	NR	NR	NR	NR	0
WASTEWATER PITS	0.500		0	0	0	NR	NR	0
WDS	0.001		0	NR	NR	NR	NR	0
WIP	0.250		0	0	NR	NR	NR	0
ICE	TP		NR	NR	NR	NR	NR	0
ECHO	0.001		0	NR	NR	NR	NR	0
FUELS PROGRAM	0.250		0	0	NR	NR	NR	0
ABANDONED MINES	TP		NR	NR	NR	NR	NR	0
EDR HIGH RISK HISTORICAL RECORDS								
EDR Exclusive Records								
EDR MGP	1.000		0	0	0	0	NR	0
EDR Hist Auto	0.125		11	NR	NR	NR	NR	11
EDR Hist Cleaner	0.125		26	NR	NR	NR	NR	26
EDR RECOVERED GOVERNMENT ARCHIVES								
Exclusive Recovered Govt. Archives								
RGA LF	0.001		0	NR	NR	NR	NR	0
RGA LUST	0.001		0	NR	NR	NR	NR	0
- Totals --		0	76	146	30	33	0	285

NOTES:

TP = Target Property

NR = Not Requested at this Search Distance

Sites may be listed in more than one database

A1 **CHARTER AUTO PARKS INC** **SWEEPS UST** **S101583839**
NNW **746 S HOPE ST** **CA FID UST** **N/A**
< 1/8 **LOS ANGELES, CA 90017**
0.002 mi.
9 ft. **Site 1 of 8 in cluster A**

Relative: Higher

Actual: 262 ft.

SWEEPS UST:

Status:	Not reported
Comp Number:	4328
Number:	Not reported
Board Of Equalization:	Not reported
Referral Date:	Not reported
Action Date:	Not reported
Created Date:	Not reported
Owner Tank Id:	Not reported
SWRCB Tank Id:	Not reported
Tank Status:	Not reported
Capacity:	Not reported
Active Date:	Not reported
Tank Use:	Not reported
STG:	Not reported
Content:	Not reported
Number Of Tanks:	0

CA FID UST:

Facility ID:	19006694
Regulated By:	UTNKI
Regulated ID:	Not reported
Cortese Code:	Not reported
SIC Code:	Not reported
Facility Phone:	2136221911
Mail To:	Not reported
Mailing Address:	800 W 6TH ST
Mailing Address 2:	Not reported
Mailing City,St,Zip:	LOS ANGELES 900170000
Contact:	Not reported
Contact Phone:	Not reported
DUNs Number:	Not reported
NPDES Number:	Not reported
EPA ID:	Not reported
Comments:	Not reported
Status:	Inactive

A2 **AUTO CENTRE GARAGE** **EDR Hist Auto** **1009079079**
NNW **746 S HOPE ST** **N/A**
< 1/8 **LOS ANGELES, CA**
0.002 mi.
9 ft. **Site 2 of 8 in cluster A**

Relative: Higher

Actual: 262 ft.

EDR Historical Auto Stations:

Name:	AUTO CENTRE GARAGE
Year:	1937
Type:	AUTOMOBILE REPAIRING

A3 **HABIT THE** **EDR Hist Cleaner** **1009188776**
SSW **637 W 8TH ST** **N/A**
< 1/8 **LOS ANGELES, CA**
0.003 mi.
18 ft. **Site 3 of 8 in cluster A**

Relative: **Lower**

Actual: **260 ft.**

EDR Historical Cleaners:

Name:	HABIT THE
Year:	1924
Type:	CLOTHES CLEANERS PRESSERS AND DYERS

A4 **HABIT DRY CLEANERS** **EDR Hist Cleaner** **1009189815**
SSW **635 W 8TH ST** **N/A**
< 1/8 **LOS ANGELES, CA**
0.004 mi.
19 ft. **Site 4 of 8 in cluster A**

Relative: **Lower**

Actual: **260 ft.**

EDR Historical Cleaners:

Name:	HABIT DRY CLEANERS
Year:	1929
Type:	CLEANERS AND DYERS
Name:	STUMMEL C J
Year:	1929
Type:	CLOTHES PRESSERS CLEANERS AND REPAIRERS
Name:	BLACK R L
Year:	1933
Type:	CLOTHES PRESSERS AND CLEANERS
Name:	LEVENTHAL LOUIS
Year:	1937
Type:	CLOTHES PRESSERS AND CLEANERS

A5 **RUDDER OBRIEN** **EDR Hist Cleaner** **1009187564**
NNW **744 S HOPE ST** **N/A**
< 1/8 **LOS ANGELES, CA**
0.005 mi.
24 ft. **Site 5 of 8 in cluster A**

Relative: **Higher**

Actual: **262 ft.**

EDR Historical Cleaners:

Name:	RUDDER OBRIEN
Year:	1929
Type:	CLOTHES PRESSERS CLEANERS AND REPAIRERS
Name:	RUDDER OBRIEN
Year:	1929
Type:	CLOTHES PRESSERS CLEANERS AND REPAIRERS

A6 **TANAKA J** **EDR Hist Cleaner** **1009187849**
WNW **709 W 8TH ST** **N/A**
< 1/8 **LOS ANGELES, CA**
0.009 mi.
50 ft. **Site 6 of 8 in cluster A**

Relative:
Higher

Actual:
261 ft.

EDR Historical Cleaners:
Name: TANAKA J
Year: 1924
Type: CLOTHES CLEANERS PRESSERS AND DYERS

B7 **TRIANGLE SERVICE STATION** **EDR Hist Auto** **1009077568**
South **610 W 8TH ST** **N/A**
< 1/8 **LOS ANGELES, CA**
0.011 mi.
59 ft. **Site 1 of 6 in cluster B**

Relative:
Lower

Actual:
260 ft.

EDR Historical Auto Stations:
Name: BUSBY MYERS
Year: 1924
Type: AUTOMOBILE SERVICE STATIONS

Name: TRIANGLE SERVICE STATION
Year: 1929
Type: GASOLINE AND OIL SERVICE STATION

A8 **BULLOCKS** **RCRA-SQG** **1000698044**
West **800 S HOPE ST** **UST** **CAD981444581**
< 1/8 **LOS ANGELES, CA 90017** **SWEEPS UST**
0.012 mi. **CA FID UST**
65 ft. **Site 7 of 8 in cluster A** **FINDS**
ECHO

Relative:
Higher

Actual:
261 ft.

RCRA-SQG:
Date form received by agency: 09/01/1996
Facility name: BULLOCKS
Facility address: 800 S HOPE ST
LOS ANGELES, CA 90017
EPA ID: CAD981444581
Contact: Not reported
Contact address: Not reported
Not reported
Contact country: US
Contact telephone: Not reported
Contact email: Not reported
EPA Region: 09
Classification: Small Small Quantity Generator
Description: Handler: generates more than 100 and less than 1000 kg of hazardous waste during any calendar month and accumulates less than 6000 kg of hazardous waste at any time; or generates 100 kg or less of hazardous waste during any calendar month, and accumulates more than 1000 kg of hazardous waste at any time

Owner/Operator Summary:
Owner/operator name: NOT REQUIRED
Owner/operator address: NOT REQUIRED
NOT REQUIRED, ME 99999
Owner/operator country: Not reported

BULLOCKS (Continued) **1000698044**

Owner/operator telephone: (415) 555-1212
Legal status: Private
Owner/Operator Type: Operator
Owner/Op start date: Not reported
Owner/Op end date: Not reported

Owner/operator name: FEDERATED DEPT STORE
Owner/operator address: NOT REQUIRED
NOT REQUIRED, ME 99999
Owner/operator country: Not reported
Owner/operator telephone: (415) 555-1212
Legal status: Private
Owner/Operator Type: Owner
Owner/Op start date: Not reported
Owner/Op end date: Not reported

Handler Activities Summary:
U.S. importer of hazardous waste: No
Mixed waste (haz. and radioactive): No
Recycler of hazardous waste: No
Transporter of hazardous waste: No
Treater, storer or disposer of HW: No
Underground injection activity: No
On-site burner exemption: No
Furnace exemption: No
Used oil fuel burner: No
Used oil processor: No
User oil refiner: No
Used oil fuel marketer to burner: No
Used oil Specification marketer: No
Used oil transfer facility: No
Used oil transporter: No

Historical Generators:
Date form received by agency: 05/22/1992
Site name: BULLOCKS
Classification: Large Quantity Generator

Violation Status: No violations found

UST:
Facility ID: 24457
Permitting Agency: LOS ANGELES, CITY OF
Latitude: 34.047355
Longitude: -118.257663

SWEEPS UST:
Status: Active
Comp Number: 7384
Number: 1
Board Of Equalization: Not reported
Referral Date: 08-30-93
Action Date: 03-18-94
Created Date: 02-29-88
Owner Tank Id: Not reported
SWRCB Tank Id: Not reported

BULLOCKS (Continued) **1000698044**

Tank Status: Not reported
Capacity: Not reported
Active Date: Not reported
Tank Use: Not reported
STG: Not reported
Content: Not reported
Number Of Tanks: Not reported

CA FID UST:
Facility ID: 19025559
Regulated By: UTNKA
Regulated ID: Not reported
Cortese Code: Not reported
SIC Code: Not reported
Facility Phone: 7145791818
Mail To: Not reported
Mailing Address: 800 S HOPE ST
Mailing Address 2: Not reported
Mailing City,St,Zip: LOS ANGELES 900170000
Contact: Not reported
Contact Phone: Not reported
DUNs Number: Not reported
NPDES Number: Not reported
EPA ID: Not reported
Comments: Not reported
Status: Active

FINDS:

Registry ID: 110009536822

Environmental Interest/Information System
RCRAInfo is a national information system that supports the Resource Conservation and Recovery Act (RCRA) program through the tracking of events and activities related to facilities that generate, transport, and treat, store, or dispose of hazardous waste. RCRAInfo allows RCRA program staff to track the notification, permit, compliance, and corrective action activities required under RCRA.

ECHO:
Envid: 1000698044
Registry ID: 110009536822
DFR URL: http://echo.epa.gov/detailed_facility_report?fid=110009536822

B9 **GOLDBERG ABR** **EDR Hist Cleaner** **1009189064**
SSE **802 S GRAND AVE** **N/A**
< 1/8 **LOS ANGELES, CA**
0.028 mi.
146 ft. **Site 2 of 6 in cluster B**

Relative:
Lower

Actual:
260 ft.

EDR Historical Cleaners:
Name: COONEN B I
Year: 1933
Type: CLOTHES PRESSERS AND CLEANERS

GOLDBERG ABR (Continued) **1009189064**

Name: GOLDBERG ABR
Year: 1937
Type: CLOTHES PRESSERS AND CLEANERS

B10 **JOHNSON BRONZE COMPANY** **ENVIROSTOR** **S101480797**
South **1818 S. GRAND AVENUE** **N/A**
< 1/8 **LOS ANGELES, CA 90017**
0.028 mi.
149 ft. **Site 3 of 6 in cluster B**

Relative:
Lower

Actual:
259 ft.

ENVIROSTOR:
Facility ID: 19340506
Status: Refer: Other Agency
Status Date: 08/15/1995
Site Code: Not reported
Site Type: Historical
Site Type Detailed: * Historical
Acres: Not reported
NPL: NO
Regulatory Agencies: NONE SPECIFIED
Lead Agency: NONE SPECIFIED
Program Manager: Not reported
Supervisor: Referred - Not Assigned
Division Branch: Cleanup Chatsworth
Assembly: 59
Senate: 30
Special Program: * Site Char & Assess Grant (CERCLA 104)
Restricted Use: NO
Site Mgmt Req: NONE SPECIFIED
Funding: Not reported
Latitude: 34.03388
Longitude: -118.2675
APN: NONE SPECIFIED
Past Use: NONE SPECIFIED
Potential COC: * HALOGENATED SOLVENTS * OIL/WATER SEPARATION SLUDGE * UNSPECIFIED SOLVENT MIXTURES
Confirmed COC: NONE SPECIFIED
Potential Description: NONE SPECIFIED
Alias Name: JOHNSON AUTOMOTIVE
Alias Type: Alternate Name
Alias Name: PARKER HANNIFIN CORP(1968-PRESENT)
Alias Type: Alternate Name
Alias Name: CAD981425002
Alias Type: CERCLIS ID
Alias Name: 19340506
Alias Type: Envirostor ID Number

Completed Info:
Completed Area Name: PROJECT WIDE
Completed Sub Area Name: Not reported
Completed Document Type: * Discovery
Completed Date: 09/11/1981
Comments: FACILITY IDENTIFIED ID BY 1947 PAC TEL DIR. BEARINGS: BABBITT, BRONZE, ETC.

Future Area Name: Not reported
Future Sub Area Name: Not reported
Future Document Type: Not reported

JOHNSON BRONZE COMPANY (Continued) **S101480797**

Future Due Date: Not reported
Schedule Area Name: Not reported
Schedule Sub Area Name: Not reported
Schedule Document Type: Not reported
Schedule Due Date: Not reported
Schedule Revised Date: Not reported

11
East
< 1/8
0.033 mi.
176 ft.

WEAVER A J **EDR Hist Cleaner** **1009188890**
754 S GRAND AVE **N/A**
LOS ANGELES, CA

Relative:
Higher

Actual:
263 ft.

EDR Historical Cleaners:
Name: WEAVER A J
Year: 1924
Type: CLOTHES CLEANERS PRESSERS AND DYERS

B12
SE
< 1/8
0.033 mi.
176 ft.

MORI HEIZO **EDR Hist Cleaner** **1009187306**
521 W 8TH ST **N/A**
LOS ANGELES, CA

Site 4 of 6 in cluster B

Relative:
Lower

Actual:
260 ft.

EDR Historical Cleaners:
Name: MORI HEIZO
Year: 1933
Type: CLOTHES PRESSERS AND CLEANERS

Name: WALDOW MORRIS
Year: 1937
Type: CLOTHES PRESSERS AND CLEANERS

B13
WSW
< 1/8
0.038 mi.
199 ft.

CBRE MANAGEMENT **AST** **A100418515**
800 S HOPE ST **N/A**
LOS ANGELES, CA 90017

Site 5 of 6 in cluster B

Relative:
Lower

Actual:
259 ft.

AST:
Certified Unified Program Agencies: Not reported
Owner: California State Teachers' Retirement System (CalSTRS)
Total Gallons: Not reported
CERSID: 10670935
Facility ID: Not reported
Business Name: STATE OF CA TEACHER'S RETIREMENT SYSTEM
Phone: 213-627-5092
Fax: Not reported
Mailing Address: 800 S Hope St
Mailing Address City: Los Angeles
Mailing Address State: CA
Mailing Address Zip Code: 90017
Operator Name: CBRE Management
Operator Phone: 213-627-5092
Owner Phone: 213-627-5092

CBRE MANAGEMENT (Continued) **A100418515**

Owner Mail Address:	800 S Hope St
Owner State:	CA
Owner Zip Code:	90017
Owner Country:	United States
Property Owner Name:	California State Teachers' Retirement System (CalSTRS)
Property Owner Phone:	213-627-5092
Property Owner Mailing Address:	800 S Hope St
Property Owner City:	Los Angeles
Property Owner Stat :	CA
Property Owner Zip Code:	90017
Property Owner Country:	United States
EPAID:	Not reported

A14 **ROBERTSON JAS** **EDR Hist Cleaner** **1009190287**
North **715 S HOPE ST** **N/A**
< 1/8 **LOS ANGELES, CA**
0.044 mi.
233 ft. **Site 8 of 8 in cluster A**

Relative:
Higher

Actual:
266 ft.

EDR Historical Cleaners:

Name:	ROBERTSON JAS
Year:	1937
Type:	CLOTHES PRESSERS AND CLEANERS

C15 **ORLIJAN S J** **EDR Hist Cleaner** **1009191964**
SE **507 W 8TH ST** **N/A**
< 1/8 **LOS ANGELES, CA**
0.044 mi.
234 ft. **Site 1 of 3 in cluster C**

Relative:
Lower

Actual:
260 ft.

EDR Historical Cleaners:

Name:	ORLIJAN S J
Year:	1933
Type:	CLOTHES PRESSERS AND CLEANERS

D16 **WALTERS SAML** **EDR Hist Cleaner** **1009191235**
WSW **810 S HOPE ST** **N/A**
< 1/8 **LOS ANGELES, CA**
0.048 mi.
255 ft. **Site 1 of 4 in cluster D**

Relative:
Lower

Actual:
259 ft.

EDR Historical Cleaners:

Name:	WALTERS SAML
Year:	1937
Type:	CLOTHES PRESSERS AND CLEANERS

B17 **MARTIN BUILDING COMPANY** **RCRA-SQG** **1008194670**
South **816 S. GRAND AVENUE** **CAL000260204**
< 1/8 **LOS ANGELES, CA 90017**
0.052 mi.
275 ft. **Site 6 of 6 in cluster B**

Relative:
Lower

Actual:
258 ft.

RCRA-SQG:

Date form received by agency:	02/05/2004
Facility name:	MARTIN BUILDING COMPANY
Facility address:	816 S. GRAND AVENUE LOS ANGELES, CA 90017
EPA ID:	CAL000260204
Mailing address:	801 S. GRAND AVENUE LOS ANGELES, CA 90017
Contact:	MATTHEW GIRON
Contact address:	Not reported Not reported
Contact country:	US
Contact telephone:	(562) 639-6576
Contact email:	MATTGIRON@HOTMAIL.COM
EPA Region:	09
Classification:	Small Small Quantity Generator
Description:	Handler: generates more than 100 and less than 1000 kg of hazardous waste during any calendar month and accumulates less than 6000 kg of hazardous waste at any time; or generates 100 kg or less of hazardous waste during any calendar month, and accumulates more than 1000 kg of hazardous waste at any time

Owner/Operator Summary:

Owner/operator name:	MARTIN BUILDING COMPANY
Owner/operator address:	Not reported Not reported
Owner/operator country:	US
Owner/operator telephone:	Not reported
Legal status:	Private
Owner/Operator Type:	Operator
Owner/Op start date:	07/01/2001
Owner/Op end date:	Not reported

Owner/operator name:	816 GRAND PROPERTIES, LLC.
Owner/operator address:	54 MINT STREET 5TH FLOOR SAN FRANCISCO, CA 94103
Owner/operator country:	US
Owner/operator telephone:	Not reported
Legal status:	Private
Owner/Operator Type:	Owner
Owner/Op start date:	08/07/2002
Owner/Op end date:	Not reported

Handler Activities Summary:

U.S. importer of hazardous waste:	No
Mixed waste (haz. and radioactive):	No
Recycler of hazardous waste:	No
Transporter of hazardous waste:	No
Treater, storer or disposer of HW:	No
Underground injection activity:	No
On-site burner exemption:	No
Furnace exemption:	No

MARTIN BUILDING COMPANY (Continued) **1008194670**

Used oil fuel burner: No
Used oil processor: No
User oil refiner: No
Used oil fuel marketer to burner: No
Used oil Specification marketer: No
Used oil transfer facility: No
Used oil transporter: No

Historical Generators:
Date form received by agency: 02/05/2004
Site name: MARTIN BUILDING COMPANY
Classification: Large Quantity Generator

. Waste code: D008
. Waste name: LEAD

Violation Status: No violations found

E18 **PAPPAS S J** **EDR Hist Cleaner** **1009189881**
WNW **721 W 8TH ST** **N/A**
< 1/8 **LOS ANGELES, CA**
0.056 mi.
297 ft. **Site 1 of 8 in cluster E**

Relative: Higher
Actual: 261 ft.

EDR Historical Cleaners:
Name: YORK ROY
Year: 1929
Type: CLOTHES PRESSERS CLEANERS AND REPAIRERS

Name: PAPPAS S J
Year: 1933
Type: CLOTHES PRESSERS AND CLEANERS

Name: PAPPAS STEVE
Year: 1937
Type: CLOTHES PRESSERS AND CLEANERS

F19 **ERICKSON AARON** **EDR Hist Cleaner** **1009192526**
South **824 S GRAND AVE** **N/A**
< 1/8 **LOS ANGELES, CA**
0.063 mi.
334 ft. **Site 1 of 8 in cluster F**

Relative: Lower
Actual: 257 ft.

EDR Historical Cleaners:
Name: ERICKSON AARON
Year: 1937
Type: CLOTHES PRESSERS AND CLEANERS

D20 **SOUTHERN CALIFORNIA GAS CO** **SWEEPS UST** **S101586669**
WSW **825 S HOPE ST** **CA FID UST** **N/A**
< 1/8 **LOS ANGELES, CA 90017**
0.065 mi.
342 ft. **Site 2 of 4 in cluster D**

Relative:
Lower

Actual:
258 ft.

SWEEPS UST:

Status:	Not reported
Comp Number:	4178
Number:	Not reported
Board Of Equalization:	Not reported
Referral Date:	Not reported
Action Date:	Not reported
Created Date:	Not reported
Owner Tank Id:	Not reported
SWRCB Tank Id:	Not reported
Tank Status:	Not reported
Capacity:	Not reported
Active Date:	Not reported
Tank Use:	Not reported
STG:	Not reported
Content:	Not reported
Number Of Tanks:	0

CA FID UST:

Facility ID:	19054335
Regulated By:	UTNKI
Regulated ID:	Not reported
Cortese Code:	Not reported
SIC Code:	Not reported
Facility Phone:	2135892345
Mail To:	Not reported
Mailing Address:	825 S HOPE ST
Mailing Address 2:	Not reported
Mailing City,St,Zip:	LOS ANGELES 900170000
Contact:	Not reported
Contact Phone:	Not reported
DUNs Number:	Not reported
NPDES Number:	Not reported
EPA ID:	Not reported
Comments:	Not reported
Status:	Inactive

F21 **HING YING** **EDR Hist Cleaner** **1009190938**
SSW **817 S GRAND AVE** **N/A**
< 1/8 **LOS ANGELES, CA**
0.065 mi.
344 ft. **Site 2 of 8 in cluster F**

Relative:
Lower

Actual:
257 ft.

EDR Historical Cleaners:

Name:	HING YING
Year:	1937
Type:	LAUNDRIES CHINESE
Name:	YING HING
Year:	1942
Type:	LAUNDRIES ORIENTAL

F22
SSW
< 1/8
0.071 mi.
376 ft.

WELTER SAML
823 S GRAND AVE
LOS ANGELES, CA

Site 3 of 8 in cluster F

EDR Hist Cleaner

1009191657
N/A

Relative:
Lower

Actual:
257 ft.

EDR Historical Cleaners:
Name: WELTER SAML
Year: 1929
Type: CLOTHES PRESSERS CLEANERS AND REPAIRERS

D23
WSW
< 1/8
0.073 mi.
386 ft.

MYERS G H
831 S HOPE ST
LOS ANGELES, CA

Site 3 of 4 in cluster D

EDR Hist Auto

1009083563
N/A

Relative:
Lower

Actual:
257 ft.

EDR Historical Auto Stations:
Name: MYERS G H
Year: 1942
Type: GASOLINE AND OIL SERVICE STATIONS

G24
NE
< 1/8
0.074 mi.
393 ft.

RITE AID 6383
600 W SEVENTH ST
LOS ANGELES, CA 90017

Site 1 of 8 in cluster G

RCRA-CESQG

1014387704
CAR000212753

Relative:
Higher

Actual:
267 ft.

RCRA-CESQG:
Date form received by agency: 09/06/2010
Facility name: RITE AID 6383
Facility address: 600 W SEVENTH ST
LOS ANGELES, CA 90017
EPA ID: CAR000212753
Mailing address: 30 HUNTER LN
CAMP HILL, PA 17011
Contact: STEPHANIE CAIATI
Contact address: 30 HUNTER LN
CAMP HILL, PA 17011
Contact country: US
Contact telephone: 717-730-8225
Contact email: SSCAIATI@RITEAID.COM
EPA Region: 09
Classification: Conditionally Exempt Small Quantity Generator
Description: Handler: generates 100 kg or less of hazardous waste per calendar month, and accumulates 1000 kg or less of hazardous waste at any time; or generates 1 kg or less of acutely hazardous waste per calendar month, and accumulates at any time: 1 kg or less of acutely hazardous waste; or 100 kg or less of any residue or contaminated soil, waste or other debris resulting from the cleanup of a spill, into or on any land or water, of acutely hazardous waste; or generates 100 kg or less of any residue or contaminated soil, waste or other debris resulting from the cleanup of a spill, into or on any land or water, of acutely hazardous waste during any calendar month, and accumulates at any time: 1 kg or less of acutely hazardous waste; or 100 kg or less of any residue or contaminated soil, waste or other debris resulting from the cleanup of a spill, into or on any land or water, of acutely hazardous waste

RITE AID 6383 (Continued) **1014387704**

Owner/Operator Summary:
Owner/operator name: RITE AID CORP
Owner/operator address: 30 HUNTER LN
CAMP HILL, PA 17011
Owner/operator country: US
Owner/operator telephone: 717-730-8225
Legal status: Private
Owner/Operator Type: Operator
Owner/Op start date: 09/01/1962
Owner/Op end date: Not reported

Owner/operator name: RITE AID CORP
Owner/operator address: 30 HUNTER LN
CAMP HILL, PA 17011
Owner/operator country: US
Owner/operator telephone: 717-730-8225
Legal status: Private
Owner/Operator Type: Owner
Owner/Op start date: 09/01/1962
Owner/Op end date: Not reported

Handler Activities Summary:
U.S. importer of hazardous waste: No
Mixed waste (haz. and radioactive): No
Recycler of hazardous waste: No
Transporter of hazardous waste: No
Treater, storer or disposer of HW: No
Underground injection activity: No
On-site burner exemption: No
Furnace exemption: No
Used oil fuel burner: No
Used oil processor: No
User oil refiner: No
Used oil fuel marketer to burner: No
Used oil Specification marketer: No
Used oil transfer facility: No
Used oil transporter: No

. Waste code: D001
. Waste name: IGNITABLE WASTE

. Waste code: D002
. Waste name: CORROSIVE WASTE

. Waste code: D005
. Waste name: BARIUM

. Waste code: D006
. Waste name: CADMIUM

. Waste code: D007
. Waste name: CHROMIUM

. Waste code: D008
. Waste name: LEAD

RITE AID 6383 (Continued) **1014387704**

. Waste code: D016
. Waste name: 2,4-D (2,4-DICHLOROPHENOXYACETIC ACID)

. Waste code: D035
. Waste name: METHYL ETHYL KETONE

. Waste code: U002
. Waste name: 2-PROPANONE (I) (OR) ACETONE (I)

. Waste code: U080
. Waste name: METHANE, DICHLORO- (OR) METHYLENE CHLORIDE

. Waste code: U160
. Waste name: 2-BUTANONE, PEROXIDE (R,T) (OR) METHYL ETHYL KETONE PEROXIDE (R,T)

Violation Status: No violations found

E25
WNW
< 1/8
0.076 mi.
399 ft.

KUTSUMA M **EDR Hist Cleaner** **1009186866**
726 W 8TH ST **N/A**
LOS ANGELES, CA

Site 2 of 8 in cluster E

Relative:
Higher

Actual:
261 ft.

EDR Historical Cleaners:
Name: KUTSUMA M
Year: 1924
Type: LAUNDRIES ORIENTAL

F26
SSW
< 1/8
0.076 mi.
402 ft.

TREPTOW DEVELOPMENT CO **SWEEPS UST** **S101588016**
801 S GRAND AVE **CA FID UST** **N/A**
LOS ANGELES, CA 90017

Site 4 of 8 in cluster F

Relative:
Lower

Actual:
257 ft.

SWEEPS UST:
Status: Not reported
Comp Number: 6482
Number: Not reported
Board Of Equalization: Not reported
Referral Date: Not reported
Action Date: Not reported
Created Date: Not reported
Owner Tank Id: Not reported
SWRCB Tank Id: Not reported
Tank Status: Not reported
Capacity: Not reported
Active Date: Not reported
Tank Use: Not reported
STG: Not reported
Content: Not reported
Number Of Tanks: Not reported

CA FID UST:
Facility ID: 19056248
Regulated By: UTNKA
Regulated ID: Not reported
Cortese Code: Not reported

TREPTOW DEVELOPMENT CO (Continued) **S101588016**

SIC Code:	Not reported
Facility Phone:	2130000000
Mail To:	Not reported
Mailing Address:	801 S GRAND AVE
Mailing Address 2:	Not reported
Mailing City,St,Zip:	LOS ANGELES 900170000
Contact:	Not reported
Contact Phone:	Not reported
DUNs Number:	Not reported
NPDES Number:	Not reported
EPA ID:	Not reported
Comments:	Not reported
Status:	Active

E27 **C S LUBRICATING SERVICE** **EDR Hist Auto** **1009077572**
NW **742 S FLOWER ST** **N/A**
< 1/8 **LOS ANGELES, CA**
0.077 mi.
405 ft. **Site 3 of 8 in cluster E**

Relative:
Higher

Actual:
265 ft.

EDR Historical Auto Stations:

Name:	C S LUBRICATING SERVICE
Year:	1924
Type:	AUTOMOBILE SERVICE STATIONS

E28 **GAS COMPANY LOFTS** **RCRA-LQG** **1000167612**
WNW **810 S FLOWER ST** **FINDS** **CAD981423361**
< 1/8 **LOS ANGELES, CA 90017** **ECHO**
0.080 mi.
422 ft. **Site 4 of 8 in cluster E**

Relative:
Lower

Actual:
260 ft.

RCRA-LQG:

Date form received by agency:	12/20/2013
Facility name:	GAS COMPANY LOFTS
Facility address:	810 S FLOWER ST LOS ANGELES, CA 90017
EPA ID:	CAD981423361
Contact:	COLIN J CRAMER
Contact address:	22120 CLARENDON ST STE 200 WOODLAND HILLS, CA 91367
Contact country:	US
Contact telephone:	213-905-2578
Contact email:	CCRAMER@ESSEXPROPERTYTRUST.COM
EPA Region:	09
Classification:	Large Quantity Generator
Description:	Handler: generates 1,000 kg or more of hazardous waste during any calendar month; or generates more than 1 kg of acutely hazardous waste during any calendar month; or generates more than 100 kg of any residue or contaminated soil, waste or other debris resulting from the cleanup of a spill, into or on any land or water, of acutely hazardous waste during any calendar month; or generates 1 kg or less of acutely hazardous waste during any calendar month, and accumulates more than 1 kg of acutely hazardous waste at any time; or generates 100 kg or less of any residue or contaminated soil, waste or other debris resulting from the cleanup of a spill, into or on any land or water, of acutely hazardous waste during any calendar month, and accumulates more than

GAS COMPANY LOFTS (Continued) **1000167612**

100 kg of that material at any time

Owner/Operator Summary:
Owner/operator name: ESSEX GAS CO LOFTS LP A CALIF LTD PARTNE
Owner/operator address: 925 E MEADOW DR
PALO ALTO, CA 94303
Owner/operator country: US
Owner/operator telephone: 650-494-3700
Legal status: Private
Owner/Operator Type: Owner
Owner/Op start date: 06/28/2013
Owner/Op end date: Not reported

Owner/operator name: ESSEX GAS CO LOFTS LP A CALIF LTD PARTNE
Owner/operator address: Not reported
Not reported
Owner/operator country: US
Owner/operator telephone: Not reported
Legal status: Private
Owner/Operator Type: Operator
Owner/Op start date: 06/28/2013
Owner/Op end date: Not reported

Handler Activities Summary:
U.S. importer of hazardous waste: No
Mixed waste (haz. and radioactive): No
Recycler of hazardous waste: No
Transporter of hazardous waste: No
Treater, storer or disposer of HW: No
Underground injection activity: No
On-site burner exemption: No
Furnace exemption: No
Used oil fuel burner: No
Used oil processor: No
User oil refiner: No
Used oil fuel marketer to burner: No
Used oil Specification marketer: No
Used oil transfer facility: No
Used oil transporter: No

. Waste code: 352
. Waste name: 352

. Waste code: D008
. Waste name: LEAD

Historical Generators:
Date form received by agency: 04/13/1990
Site name: SOUTHERN CALIFORNIA GAS CO-FLOWER ST
Classification: Large Quantity Generator

Date form received by agency: 06/23/1986
Site name: SO CALIF GAS CO/FLOWER ST FACILITY HQ
Classification: Small Quantity Generator

Violation Status: No violations found

GAS COMPANY LOFTS (Continued) **1000167612**

FINDS:

Registry ID: 110002700916

Environmental Interest/Information System
RCRAInfo is a national information system that supports the Resource Conservation and Recovery Act (RCRA) program through the tracking of events and activities related to facilities that generate, transport, and treat, store, or dispose of hazardous waste. RCRAInfo allows RCRA program staff to track the notification, permit, compliance, and corrective action activities required under RCRA.

ECHO:
Envid: 1000167612
Registry ID: 110002700916
DFR URL: http://echo.epa.gov/detailed_facility_report?fid=110002700916

F29 **WILLUMSEN E H** **EDR Hist Auto** **1009077757**
SSW **860 S GRAND AVE** **N/A**
< 1/8 **LOS ANGELES, CA**
0.082 mi.
435 ft. **Site 5 of 8 in cluster F**

Relative:
Lower

Actual:
257 ft.

EDR Historical Auto Stations:
Name: RANDLE W A
Year: 1924
Type: AUTOMOBILE SERVICE STATIONS

Name: WILLUMSEN E H
Year: 1929
Type: GASOLINE AND OIL SERVICE STATION

D30 **SOUTHERN CALIFORNIA GAS CO** **SWEEPS UST** **S101586670**
WSW **841 S HOPE ST** **CA FID UST** **N/A**
< 1/8 **LOS ANGELES, CA 90017**
0.084 mi.
443 ft. **Site 4 of 4 in cluster D**

Relative:
Lower

Actual:
256 ft.

SWEEPS UST:
Status: Not reported
Comp Number: 4179
Number: Not reported
Board Of Equalization: Not reported
Referral Date: Not reported
Action Date: Not reported
Created Date: Not reported
Owner Tank Id: Not reported
SWRCB Tank Id: Not reported
Tank Status: Not reported
Capacity: Not reported
Active Date: Not reported
Tank Use: Not reported
STG: Not reported
Content: Not reported

SOUTHERN CALIFORNIA GAS CO (Continued) **S101586670**

Number Of Tanks: 0

CA FID UST:
Facility ID: 19054336
Regulated By: UTNKI
Regulated ID: Not reported
Cortese Code: Not reported
SIC Code: Not reported
Facility Phone: 2136892345
Mail To: Not reported
Mailing Address: 841 S HOPE ST
Mailing Address 2: Not reported
Mailing City,St,Zip: LOS ANGELES 900170000
Contact: Not reported
Contact Phone: Not reported
DUNs Number: Not reported
NPDES Number: Not reported
EPA ID: Not reported
Comments: Not reported
Status: Inactive

C31 **FEGELMAN WOLFE** **EDR Hist Cleaner** **1009190462**
SSE **811 S OLIVE ST** **N/A**
< 1/8 **LOS ANGELES, CA**
0.085 mi.
448 ft. **Site 2 of 3 in cluster C**

Relative:
Lower

Actual:
258 ft.

EDR Historical Cleaners:
Name: FEGELMAN WOLFE
Year: 1933
Type: CLOTHES PRESSERS AND CLEANERS

Name: FEGELMAN WOLFE
Year: 1937
Type: CLOTHES PRESSERS AND CLEANERS

C32 **BROWNING STARBUCK** **EDR Hist Auto** **1009077139**
SSE **811 S OLIVE ST** **N/A**
< 1/8 **LOS ANGELES, CA**
0.085 mi.
448 ft. **Site 3 of 3 in cluster C**

Relative:
Lower

Actual:
258 ft.

EDR Historical Auto Stations:
Name: BROWNING STARBUCK
Year: 1924
Type: AUTOMOBILE REPAIRING

F33 **ERICKSON AARON** **EDR Hist Cleaner** **1009191005**
South **836 S GRAND AVE** **N/A**
< 1/8 **LOS ANGELES, CA**
0.085 mi.
450 ft. **Site 6 of 8 in cluster F**

Relative:
Lower

EDR Historical Cleaners:

Name:	ERICKSON AARON
Year:	1929
Type:	CLOTHES PRESSERS CLEANERS AND REPAIRERS

Actual:
257 ft.

G34 **MAY DESIGN CONSTRUCTION** **SWEEPS UST** **S101585672**
NE **600 W 7TH ST** **CA FID UST** **N/A**
< 1/8 **LOS ANGELES, CA 90021**
0.087 mi.
458 ft. **Site 2 of 8 in cluster G**

Relative:
Higher

SWEEPS UST:

Status:	Active
Comp Number:	7906
Number:	1
Board Of Equalization:	Not reported
Referral Date:	05-04-93
Action Date:	03-29-94
Created Date:	02-29-88
Owner Tank Id:	Not reported
SWRCB Tank Id:	Not reported
Tank Status:	Not reported
Capacity:	Not reported
Active Date:	Not reported
Tank Use:	Not reported
STG:	Not reported
Content:	Not reported
Number Of Tanks:	Not reported

Actual:
268 ft.

CA FID UST:

Facility ID:	19027511
Regulated By:	UTNKA
Regulated ID:	Not reported
Cortese Code:	Not reported
SIC Code:	Not reported
Facility Phone:	2130000000
Mail To:	Not reported
Mailing Address:	UNK
Mailing Address 2:	Not reported
Mailing City,St,Zip:	LOS ANGELES 900210000
Contact:	Not reported
Contact Phone:	Not reported
DUNs Number:	Not reported
NPDES Number:	Not reported
EPA ID:	Not reported
Comments:	Not reported
Status:	Active

G35 **CENTURYLINK** **LUST** **S103985101**
NE **600 W 7TH ST** **HAZNET** **N/A**
< 1/8 **LOS ANGELES, CA 90017**
0.087 mi.
458 ft. **Site 3 of 8 in cluster G**

Relative:
Higher

Actual:
268 ft.

LUST:

Region:	STATE
Global Id:	T0603716161
Latitude:	34.047597
Longitude:	-118.25719
Case Type:	LUST Cleanup Site
Status:	Completed - Case Closed
Status Date:	06/12/1995
Lead Agency:	LOS ANGELES, CITY OF
Case Worker:	EL
Local Agency:	LOS ANGELES, CITY OF
RB Case Number:	Not reported
LOC Case Number:	Not reported
File Location:	Not reported
Potential Media Affect:	Soil
Potential Contaminants of Concern:	Diesel
Site History:	Not reported

Click here to access the California GeoTracker records for this facility:

Contact:

Global Id:	T0603716161
Contact Type:	Regional Board Caseworker
Contact Name:	YUE RONG
Organization Name:	LOS ANGELES RWQCB (REGION 4)
Address:	320 W. 4TH ST., SUITE 200
City:	Los Angeles
Email:	yrong@waterboards.ca.gov
Phone Number:	Not reported

Global Id:	T0603716161
Contact Type:	Local Agency Caseworker
Contact Name:	ELOY LUNA
Organization Name:	LOS ANGELES, CITY OF
Address:	200 North Main Street, Suite 1780
City:	LOS ANGELES
Email:	eloy.luna@lacity.org
Phone Number:	Not reported

Status History:

Global Id:	T0603716161
Status:	Completed - Case Closed
Status Date:	06/12/1995

Global Id:	T0603716161
Status:	Open - Case Begin Date
Status Date:	07/21/1994

Global Id:	T0603716161
Status:	Open - Site Assessment
Status Date:	06/11/1995

CENTURYLINK (Continued) **S103985101**

Regulatory Activities:

Global Id:	T0603716161
Action Type:	Other
Date:	07/21/1994
Action:	Leak Discovery
Global Id:	T0603716161
Action Type:	Other
Date:	08/30/1994
Action:	Leak Reported

HAZNET:

envid:	S103985101
Year:	2015
GEPAID:	CAL000380325
Contact:	DAVID CROZIER
Telephone:	7179758643
Mailing Name:	Not reported
Mailing Address:	30 HUNTER LN
Mailing City,St,Zip:	CAMP HILL, PA 17011
Gen County:	Los Angeles
TSD EPA ID:	CAD008364432
TSD County:	Los Angeles
Waste Category:	Not reported
Disposal Method:	Storage, Bulking, And/Or Transfer Off Site--No Treatment/Reovery (H010-H129) Or (H131-H135)
Tons:	0.007
Cat Decode:	Not reported
Method Decode:	Storage, Bulking, And/Or Transfer Off Site--No Treatment/Reovery (H010-H129) Or (H131-H135)
Facility County:	Los Angeles
envid:	S103985101
Year:	2015
GEPAID:	CAL000380325
Contact:	DAVID CROZIER
Telephone:	7179758643
Mailing Name:	Not reported
Mailing Address:	30 HUNTER LN
Mailing City,St,Zip:	CAMP HILL, PA 17011
Gen County:	Los Angeles
TSD EPA ID:	CAD008364432
TSD County:	Los Angeles
Waste Category:	Aqueous solution (2 < pH < 12.5) containing reactive anions ...
Disposal Method:	Storage, Bulking, And/Or Transfer Off Site--No Treatment/Reovery (H010-H129) Or (H131-H135)
Tons:	0.0075
Cat Decode:	Aqueous solution (2 < pH < 12.5) containing reactive anions ...
Method Decode:	Storage, Bulking, And/Or Transfer Off Site--No Treatment/Reovery (H010-H129) Or (H131-H135)
Facility County:	Los Angeles
envid:	S103985101
Year:	2015
GEPAID:	CAL000380325

CENTURYLINK (Continued) **S103985101**

Contact:	DAVID CROZIER
Telephone:	7179758643
Mailing Name:	Not reported
Mailing Address:	30 HUNTER LN
Mailing City,St,Zip:	CAMP HILL, PA 17011
Gen County:	Los Angeles
TSD EPA ID:	CAD008364432
TSD County:	Los Angeles
Waste Category:	Unspecified solvent mixture
Disposal Method:	Storage, Bulking, And/Or Transfer Off Site--No Treatment/Reovery (H010-H129) Or (H131-H135)
Tons:	0.0935
Cat Decode:	Unspecified solvent mixture
Method Decode:	Storage, Bulking, And/Or Transfer Off Site--No Treatment/Reovery (H010-H129) Or (H131-H135)
Facility County:	Los Angeles

envid:	S103985101
Year:	2015
GEPAID:	CAL000380325
Contact:	DAVID CROZIER
Telephone:	7179758643
Mailing Name:	Not reported
Mailing Address:	30 HUNTER LN
Mailing City,St,Zip:	CAMP HILL, PA 17011
Gen County:	Los Angeles
TSD EPA ID:	CAD008364432
TSD County:	Los Angeles
Waste Category:	Pharmaceutical waste
Disposal Method:	Storage, Bulking, And/Or Transfer Off Site--No Treatment/Reovery (H010-H129) Or (H131-H135)
Tons:	0.0025
Cat Decode:	Pharmaceutical waste
Method Decode:	Storage, Bulking, And/Or Transfer Off Site--No Treatment/Reovery (H010-H129) Or (H131-H135)
Facility County:	Los Angeles

envid:	S103985101
Year:	2015
GEPAID:	CAL000380325
Contact:	DAVID CROZIER
Telephone:	7179758643
Mailing Name:	Not reported
Mailing Address:	30 HUNTER LN
Mailing City,St,Zip:	CAMP HILL, PA 17011
Gen County:	Los Angeles
TSD EPA ID:	NVD980895338
TSD County:	99
Waste Category:	Detergent waste chemicals
Disposal Method:	Storage, Bulking, And/Or Transfer Off Site--No Treatment/Reovery (H010-H129) Or (H131-H135)
Tons:	0.4375
Cat Decode:	Detergent waste chemicals
Method Decode:	Storage, Bulking, And/Or Transfer Off Site--No Treatment/Reovery (H010-H129) Or (H131-H135)
Facility County:	Los Angeles

CENTURYLINK (Continued) **S103985101**

Click this hyperlink while viewing on your computer to access
20 additional CA_HAZNET: record(s) in the EDR Site Report.

G36 **CALIFORNIA INSTITUTE OF TECH** **UST** **U003780518**
NE **600 W 7TH ST** **N/A**
< 1/8 **LOS ANGELES, CA 90017**
0.087 mi.
458 ft. **Site 4 of 8 in cluster G**

Relative:
Higher

Actual:
268 ft.

UST:
Facility ID: 24082
Permitting Agency: LOS ANGELES, CITY OF
Latitude: 34.04735
Longitude: -118.25671

F37 **SYSTEM SERVICE STATIONS** **EDR Hist Auto** **1009081974**
SSE **815 S OLIVE ST** **N/A**
< 1/8 **LOS ANGELES, CA**
0.088 mi.
467 ft. **Site 7 of 8 in cluster F**

Relative:
Lower

Actual:
257 ft.

EDR Historical Auto Stations:
Name: SYSTEM SERVICE STATIONS
Year: 1933
Type: GASOLINE AND OIL SERVICE STATIONS

E38 **WESTERN UNION TELEGRAPH CO** **SWEEPS UST** **S101587552**
NW **745 S FLOWER ST** **CA FID UST** **N/A**
< 1/8 **LOS ANGELES, CA 90017**
0.094 mi.
496 ft. **Site 5 of 8 in cluster E**

Relative:
Higher

Actual:
263 ft.

SWEEPS UST:
Status: Not reported
Comp Number: 4329
Number: Not reported
Board Of Equalization: Not reported
Referral Date: Not reported
Action Date: Not reported
Created Date: Not reported
Owner Tank Id: Not reported
SWRCB Tank Id: Not reported
Tank Status: Not reported
Capacity: Not reported
Active Date: Not reported
Tank Use: Not reported
STG: Not reported
Content: Not reported
Number Of Tanks: Not reported

CA FID UST:
Facility ID: 19055752
Regulated By: UTNKA
Regulated ID: Not reported

WESTERN UNION TELEGRAPH CO (Continued) **S101587552**

Cortese Code:	Not reported
SIC Code:	Not reported
Facility Phone:	2130000000
Mail To:	Not reported
Mailing Address:	745 S FLOWER ST
Mailing Address 2:	Not reported
Mailing City,St,Zip:	LOS ANGELES 900170000
Contact:	Not reported
Contact Phone:	Not reported
DUNs Number:	Not reported
NPDES Number:	Not reported
EPA ID:	Not reported
Comments:	Not reported
Status:	Active

H39 **MORI HEIZO** **EDR Hist Cleaner** **1009186715**
ESE **721 S OLIVE ST** **N/A**
< 1/8 **LOS ANGELES, CA**
0.095 mi.
503 ft. **Site 1 of 4 in cluster H**

Relative:
Higher

Actual:
262 ft.

EDR Historical Cleaners:

Name:	MORI HEIZO
Year:	1924
Type:	CLOTHES CLEANERS PRESSERS AND DYERS

E40 **CENTURY PARKING INCORPORATED** **SWEEPS UST** **S101583595**
NW **757 S FLOWER ST** **CA FID UST** **N/A**
< 1/8 **LOS ANGELES, CA 90017**
0.097 mi.
513 ft. **Site 6 of 8 in cluster E**

Relative:
Higher

Actual:
263 ft.

SWEEPS UST:

Status:	Not reported
Comp Number:	3992
Number:	Not reported
Board Of Equalization:	Not reported
Referral Date:	Not reported
Action Date:	Not reported
Created Date:	Not reported
Owner Tank Id:	Not reported
SWRCB Tank Id:	Not reported
Tank Status:	Not reported
Capacity:	Not reported
Active Date:	Not reported
Tank Use:	Not reported
STG:	Not reported
Content:	Not reported
Number Of Tanks:	Not reported

CA FID UST:

Facility ID:	19004800
Regulated By:	UTNKA
Regulated ID:	Not reported
Cortese Code:	Not reported
SIC Code:	Not reported

CENTURY PARKING INCORPORATED (Continued) **S101583595**

Facility Phone:	2130000000
Mail To:	Not reported
Mailing Address:	757 S FLOWER ST
Mailing Address 2:	Not reported
Mailing City,St,Zip:	LOS ANGELES 900170000
Contact:	Not reported
Contact Phone:	Not reported
DUNs Number:	Not reported
NPDES Number:	Not reported
EPA ID:	Not reported
Comments:	Not reported
Status:	Active

E41 **EDR Hist Cleaner** **1015093982**
NW **757 S FLOWER ST** **N/A**
< 1/8 **LOS ANGELES, CA 90017**
0.097 mi.
513 ft. **Site 7 of 8 in cluster E**

Relative: EDR Historical Cleaners:
Higher

Name:	QUICK PICK DRY CLEANERS
Year:	2003
Address:	757 S FLOWER ST

Actual:
263 ft.

E42 **SCURA SALVATORE** **EDR Hist Cleaner** **1009189406**
WNW **803 S FLOWER ST** **N/A**
< 1/8 **LOS ANGELES, CA**
0.097 mi.
513 ft. **Site 8 of 8 in cluster E**

Relative: EDR Historical Cleaners:
Higher

Name:	SCURA SALVATORE
Year:	1937
Type:	CLOTHES PRESSERS AND CLEANERS

Actual:
261 ft.

F43 **PETRY J M** **EDR Hist Cleaner** **1009191984**
SSW **859 S GRAND AVE** **N/A**
< 1/8 **LOS ANGELES, CA**
0.101 mi.
532 ft. **Site 8 of 8 in cluster F**

Relative: EDR Historical Cleaners:
Lower

Name:	PETRY J M
Year:	1933
Type:	CLOTHES PRESSERS AND CLEANERS

Actual:
256 ft.

I44 **PARKING CONCEPTS INCORPORATED** **SWEEPS UST** **S106930500**
NNW **725 S FLOWER ST** **N/A**
< 1/8 **LOS ANGELES, CA 90017**
0.103 mi.
545 ft. **Site 1 of 7 in cluster I**

Relative:
Higher

Actual:
268 ft.

SWEEPS UST:

Status:	Not reported
Comp Number:	3666
Number:	Not reported
Board Of Equalization:	Not reported
Referral Date:	Not reported
Action Date:	Not reported
Created Date:	Not reported
Owner Tank Id:	Not reported
SWRCB Tank Id:	Not reported
Tank Status:	Not reported
Capacity:	Not reported
Active Date:	Not reported
Tank Use:	Not reported
STG:	Not reported
Content:	Not reported
Number Of Tanks:	Not reported

J45 **DILLINGHAM C W** **EDR Hist Cleaner** **1009190747**
SSE **831 S OLIVE ST** **N/A**
< 1/8 **LOS ANGELES, CA**
0.104 mi.
547 ft. **Site 1 of 2 in cluster J**

Relative:
Lower

Actual:
257 ft.

EDR Historical Cleaners:

Name:	DILLIUGHAM C W
Year:	1929
Type:	CLOTHES PRESSERS CLEANERS AND REPAIRERS
Name:	DILLINGHAM C W
Year:	1933
Type:	CLOTHES PRESSERS AND CLEANERS

G46 **IX2 CENTER LLC** **AST** **A100421042**
NE **609 W 7TH ST** **N/A**
< 1/8 **LOS ANGELES, CA 90017**
0.104 mi.
549 ft. **Site 5 of 8 in cluster G**

Relative:
Higher

Actual:
268 ft.

AST:

Certified Unified Program Agencies:	Not reported
Owner:	IX2 CENTER LLC
Total Gallons:	Not reported
CERSID:	10258906
Facility ID:	Not reported
Business Name:	IX2 CENTER LLC
Phone:	(213) 542-0100
Fax:	Not reported
Mailing Address:	624 S GRAND AVE SU 1200
Mailing Address City:	LOS ANGELES
Mailing Address State:	CA
Mailing Address Zip Code:	90017

IX2 CENTER LLC (Continued) **A100421042**

Operator Name:	IX2 CENTER LLC
Operator Phone:	(213) 542-0100
Owner Phone:	(213) 542-0100
Owner Mail Address:	624 S GRAND AVE SU 1200
Owner State:	CA
Owner Zip Code:	90017
Owner Country:	United States
Property Owner Name:	Not reported
Property Owner Phone:	Not reported
Property Owner Mailing Address:	Not reported
Property Owner City:	Not reported
Property Owner Stat :	Not reported
Property Owner Zip Code:	Not reported
Property Owner Country:	Not reported
EPAID:	Not reported

K47 **DANDY PRESSING PARLOR** **EDR Hist Cleaner** **1009185204**
SE **430 W 8TH ST** **N/A**
< 1/8 **LOS ANGELES, CA**
0.105 mi.
554 ft. **Site 1 of 3 in cluster K**

Relative:
Lower

Actual:
258 ft.

EDR Historical Cleaners:

Name:	DANDY PRESSING PARLOR
Year:	1929
Type:	CLOTHES PRESSERS CLEANERS AND REPAIRERS

---

48 **PEYTON KANE** **EDR Hist Auto** **1009079986**
WSW **859 S HOPE ST** **N/A**
< 1/8 **LOS ANGELES, CA**
0.105 mi.
556 ft.

Relative:
Lower

Actual:
255 ft.

EDR Historical Auto Stations:

Name:	WIMMER REED
Year:	1924
Type:	AUTOMOBILE SERVICE STATIONS
Name:	PEYTON KANE
Year:	1933
Type:	GASOLINE AND OIL SERVICE STATIONS
Name:	PEYTON W E
Year:	1937
Type:	GASOLINE AND OIL SERVICE STATIONS
Name:	PEYTON W E
Year:	1942
Type:	GASOLINE AND OIL SERVICE STATIONS

K49 **COHN JACK** **EDR Hist Cleaner** **1009193597**
SE **426 W 8TH ST** **N/A**
< 1/8 **LOS ANGELES, CA**
0.106 mi.
562 ft. **Site 2 of 3 in cluster K**

Relative: **Lower**

Actual: **258 ft.**

EDR Historical Cleaners:
Name: COHN JACK
Year: 1937
Type: CLOTHES PRESSERS AND CLEANERS

J50 **MARTIN MICHL** **EDR Hist Auto** **1009082657**
SSE **818 S OLIVE ST** **N/A**
< 1/8 **LOS ANGELES, CA**
0.107 mi.
563 ft. **Site 2 of 2 in cluster J**

Relative: **Lower**

Actual: **257 ft.**

EDR Historical Auto Stations:
Name: MARTIN MICHL
Year: 1937
Type: AUTOMOBILE REPAIRING

K51 **F W WOOLWORTHS** **RCRA-SQG** **1000818964**
SE **719 S BROADWAY** **FINDS** **CAD983649054**
< 1/8 **LOS ANGELES, CA 90014** **ECHO**
0.112 mi.
590 ft. **Site 3 of 3 in cluster K**

Relative: **Lower**

Actual: **258 ft.**

RCRA-SQG:
Date form received by agency: 10/14/1992
Facility name: F W WOOLWORTHS
Facility address: 719 S BROADWAY
LOS ANGELES, CA 90014
EPA ID: CAD983649054
Contact: DAVID CLYMER
Contact address: 719 S BROADWAY
LOS ANGELES, CA 91007
Contact country: US
Contact telephone: (310) 494-9474
Contact email: Not reported
EPA Region: 09
Classification: Small Small Quantity Generator
Description: Handler: generates more than 100 and less than 1000 kg of hazardous waste during any calendar month and accumulates less than 6000 kg of hazardous waste at any time; or generates 100 kg or less of hazardous waste during any calendar month, and accumulates more than 1000 kg of hazardous waste at any time

Owner/Operator Summary:
Owner/operator name: F W WOOLWORTHS
Owner/operator address: 719 S BROADWAY
LOS ANGELES, CA 91007
Owner/operator country: Not reported
Owner/operator telephone: (213) 488-0457
Legal status: Private
Owner/Operator Type: Owner
Owner/Op start date: Not reported
Owner/Op end date: Not reported

F W WOOLWORTHS (Continued) **1000818964**

Handler Activities Summary:
U.S. importer of hazardous waste: No
Mixed waste (haz. and radioactive): No
Recycler of hazardous waste: No
Transporter of hazardous waste: No
Treater, storer or disposer of HW: No
Underground injection activity: No
On-site burner exemption: No
Furnace exemption: No
Used oil fuel burner: No
Used oil processor: No
User oil refiner: No
Used oil fuel marketer to burner: No
Used oil Specification marketer: No
Used oil transfer facility: No
Used oil transporter: No

Violation Status: No violations found

FINDS:

Registry ID: 110008284178

Environmental Interest/Information System
RCRAInfo is a national information system that supports the Resource Conservation and Recovery Act (RCRA) program through the tracking of events and activities related to facilities that generate, transport, and treat, store, or dispose of hazardous waste. RCRAInfo allows RCRA program staff to track the notification, permit, compliance, and corrective action activities required under RCRA.

ECHO:
Envid: 1000818964
Registry ID: 110008284178
DFR URL: http://echo.epa.gov/detailed_facility_report?fid=110008284178

G52 **WALGREENS #12460** **RCRA-CESQG** **1016954606**
NNE **617 W 7TH ST** **CAL000353730**
< 1/8 **LOS ANGELES, CA 90017**
0.112 mi.
590 ft. **Site 6 of 8 in cluster G**

Relative:
Higher

Actual:
270 ft.

RCRA-CESQG:
Date form received by agency: 06/09/2014
Facility name: WALGREENS #12460
Facility address: 617 W 7TH ST
LOS ANGELES, CA 90017
EPA ID: CAL000353730
Mailing address: GREY HAWK CT, STE 200
CARLSBAD, CA 92010
Contact: KARINA E ROMERO
Contact address: N LAKE AVE
PASADENA, CA 91101
Contact country: Not reported
Contact telephone: (760) 602-8887
Contact email: KROMERO@3ECOMPANY.COM

WALGREENS #12460 (Continued) **1016954606**

EPA Region: 09
Classification: Conditionally Exempt Small Quantity Generator
Description: Handler: generates 100 kg or less of hazardous waste per calendar month, and accumulates 1000 kg or less of hazardous waste at any time; or generates 1 kg or less of acutely hazardous waste per calendar month, and accumulates at any time: 1 kg or less of acutely hazardous waste; or 100 kg or less of any residue or contaminated soil, waste or other debris resulting from the cleanup of a spill, into or on any land or water, of acutely hazardous waste; or generates 100 kg or less of any residue or contaminated soil, waste or other debris resulting from the cleanup of a spill, into or on any land or water, of acutely hazardous waste during any calendar month, and accumulates at any time: 1 kg or less of acutely hazardous waste; or 100 kg or less of any residue or contaminated soil, waste or other debris resulting from the cleanup of a spill, into or on any land or water, of acutely hazardous waste

Owner/Operator Summary:

Owner/operator name: WALGREEN CO
Owner/operator address: Not reported
Not reported
Owner/operator country: Not reported
Owner/operator telephone: Not reported
Legal status: Private
Owner/Operator Type: Operator
Owner/Op start date: 05/25/2010
Owner/Op end date: Not reported

Owner/operator name: WALGREEN CO
Owner/operator address: WILMOT RD
DEERFIELD, IL 60015
Owner/operator country: Not reported
Owner/operator telephone: (847) 914-2264
Legal status: Private
Owner/Operator Type: Owner
Owner/Op start date: 05/25/2010
Owner/Op end date: Not reported

Handler Activities Summary:

U.S. importer of hazardous waste: No
Mixed waste (haz. and radioactive): No
Recycler of hazardous waste: No
Transporter of hazardous waste: No
Treater, storer or disposer of HW: No
Underground injection activity: No
On-site burner exemption: No
Furnace exemption: No
Used oil fuel burner: No
Used oil processor: No
User oil refiner: No
Used oil fuel marketer to burner: No
Used oil Specification marketer: No
Used oil transfer facility: No
Used oil transporter: No

. Waste code: D001

WALGREENS #12460 (Continued) **1016954606**

. Waste name: IGNITABLE WASTE

. Waste code: D002
. Waste name: CORROSIVE WASTE

. Waste code: D007
. Waste name: CHROMIUM

. Waste code: D009
. Waste name: MERCURY

. Waste code: D010
. Waste name: SELENIUM

. Waste code: D024
. Waste name: M-CRESOL

. Waste code: P001
. Waste name: 2H-1-BENZOPYRAN-2-ONE, 4-HYDROXY-3-(3-OXO-1-PHENYLBUTYL)-, & SALTS, WHEN PRESENT AT CONCENTRATIONS GREATER THAN 0.3% (OR) WARFARIN, & SALTS, WHEN PRESENT AT CONCENTRATIONS GREATER THAN 0.3%

. Waste code: P075
. Waste name: NICOTINE, & SALTS (OR) PYRIDINE, 3-(1-METHYL-2-PYRROLIDINYL)-,(S)-, & SALTS

. Waste code: U034
. Waste name: ACETALDEHYDE, TRICHLORO- (OR) CHLORAL

. Waste code: U165
. Waste name: NAPHTHALENE

Violation Status: No violations found

G53 **UNION OIL CO OF CAL** **EDR Hist Auto** **1009078747**
NNE **617 W 7TH ST** **N/A**
< 1/8 **LOS ANGELES, CA**
0.112 mi.
590 ft. **Site 7 of 8 in cluster G**

Relative:
Higher

Actual:
270 ft.

EDR Historical Auto Stations:
Name: UNION OIL CO OF CAL
Year: 1924
Type: AUTOMOBILE SERVICE STATIONS

G54 **MOBIL OIL, CORPORATION** **HIST CORTESE** **S105024745**
NNE **617 7TH** **N/A**
< 1/8 **LOS ANGELES, CA 90017**
0.112 mi.
590 ft. **Site 8 of 8 in cluster G**

Relative:
Higher

Actual:
270 ft.

HIST CORTESE:
Region: CORTESE
Facility County Code: 19
Reg By: LTNKA
Reg Id: 3159

H55 **S OLIVE PARTNERSHIP** **RCRA-SQG** **1000287575**
East **712 SOUTH OLIVE ST # 203** **FINDS** **CAD982505372**
< 1/8 **LOS ANGELES, CA 90014** **HAZNET**
0.112 mi. **ECHO**
590 ft. **Site 2 of 4 in cluster H**

Relative:
Higher

Actual:
262 ft.

RCRA-SQG:

Date form received by agency:	09/01/1996
Facility name:	S OLIVE PARTNERSHIP
Facility address:	712 SOUTH OLIVE ST # 203 LOS ANGELES, CA 90014
EPA ID:	CAD982505372
Mailing address:	SOUTH OLIVE ST # 203 LOS ANGELES, CA 90014
Contact:	Not reported
Contact address:	Not reported Not reported
Contact country:	US
Contact telephone:	Not reported
Contact email:	Not reported
EPA Region:	09
Classification:	Small Small Quantity Generator
Description:	Handler: generates more than 100 and less than 1000 kg of hazardous waste during any calendar month and accumulates less than 6000 kg of hazardous waste at any time; or generates 100 kg or less of hazardous waste during any calendar month, and accumulates more than 1000 kg of hazardous waste at any time

Owner/Operator Summary:

Owner/operator name:	BDROS ORUNCAKCIEL
Owner/operator address:	NOT REQUIRED NOT REQUIRED, ME 99999
Owner/operator country:	Not reported
Owner/operator telephone:	(415) 555-1212
Legal status:	Private
Owner/Operator Type:	Owner
Owner/Op start date:	Not reported
Owner/Op end date:	Not reported

Owner/operator name:	NOT REQUIRED
Owner/operator address:	NOT REQUIRED NOT REQUIRED, ME 99999
Owner/operator country:	Not reported
Owner/operator telephone:	(415) 555-1212
Legal status:	Private
Owner/Operator Type:	Operator
Owner/Op start date:	Not reported
Owner/Op end date:	Not reported

Handler Activities Summary:

U.S. importer of hazardous waste:	No
Mixed waste (haz. and radioactive):	No
Recycler of hazardous waste:	No
Transporter of hazardous waste:	No
Treater, storer or disposer of HW:	No
Underground injection activity:	No
On-site burner exemption:	No
Furnace exemption:	No

S OLIVE PARTNERSHIP (Continued) **1000287575**

Used oil fuel burner: No
Used oil processor: No
User oil refiner: No
Used oil fuel marketer to burner: No
Used oil Specification marketer: No
Used oil transfer facility: No
Used oil transporter: No

Violation Status: No violations found

FINDS:

Registry ID: 110002835638

Environmental Interest/Information System
RCRAInfo is a national information system that supports the Resource Conservation and Recovery Act (RCRA) program through the tracking of events and activities related to facilities that generate, transport, and treat, store, or dispose of hazardous waste. RCRAInfo allows RCRA program staff to track the notification, permit, compliance, and corrective action activities required under RCRA.

HAZNET:

envid: 1000287575
Year: 2003
GEPAID: CAD982505372
Contact: AYK HIDIRSHAH MANAGER
Telephone: 2136227538
Mailing Name: Not reported
Mailing Address: 712 S OLIVE ST STE 203
Mailing City,St,Zip: LOS ANGELES, CA 900140000
Gen County: Not reported
TSD EPA ID: CAD044429835
TSD County: Not reported
Waste Category: Other inorganic solid waste
Disposal Method: Disposal, Other
Tons: 0.05
Cat Decode: Not reported
Method Decode: Not reported
Facility County: Los Angeles

envid: 1000287575
Year: 2003
GEPAID: CAD982505372
Contact: AYK HIDIRSHAH MANAGER
Telephone: 2136227538
Mailing Name: Not reported
Mailing Address: 712 S OLIVE ST STE 203
Mailing City,St,Zip: LOS ANGELES, CA 900140000
Gen County: Not reported
TSD EPA ID: CAD044429835
TSD County: Not reported
Waste Category: Other inorganic solid waste
Disposal Method: Disposal, Other
Tons: 0.05
Cat Decode: Not reported

S OLIVE PARTNERSHIP (Continued) **1000287575**

Method Decode:	Not reported
Facility County:	Los Angeles
envid:	1000287575
Year:	2003
GEPAID:	CAD982505372
Contact:	AYK HIDIRSHAH MANAGER
Telephone:	2136227538
Mailing Name:	Not reported
Mailing Address:	712 S OLIVE ST STE 203
Mailing City,St,Zip:	LOS ANGELES, CA 900140000
Gen County:	Not reported
TSD EPA ID:	CAD044429835
TSD County:	Not reported
Waste Category:	Off-specification, aged or surplus inorganics
Disposal Method:	Disposal, Other
Tons:	0.06
Cat Decode:	Not reported
Method Decode:	Not reported
Facility County:	Los Angeles
envid:	1000287575
Year:	2003
GEPAID:	CAD982505372
Contact:	AYK HIDIRSHAH MANAGER
Telephone:	2136227538
Mailing Name:	Not reported
Mailing Address:	712 S OLIVE ST STE 203
Mailing City,St,Zip:	LOS ANGELES, CA 900140000
Gen County:	Not reported
TSD EPA ID:	CAD044429835
TSD County:	Not reported
Waste Category:	Off-specification, aged or surplus inorganics
Disposal Method:	Disposal, Other
Tons:	0.06
Cat Decode:	Not reported
Method Decode:	Not reported
Facility County:	Los Angeles
envid:	1000287575
Year:	1994
GEPAID:	CAD982505372
Contact:	S OLIVE PARTNERSHIP
Telephone:	0000000000
Mailing Name:	Not reported
Mailing Address:	712 S OLIVE ST STE 203
Mailing City,St,Zip:	LOS ANGELES, CA 900140000
Gen County:	Not reported
TSD EPA ID:	CAD000646117
TSD County:	Not reported
Waste Category:	Other inorganic solid waste
Disposal Method:	Disposal, Land Fill
Tons:	10.0000
Cat Decode:	Not reported
Method Decode:	Not reported
Facility County:	Los Angeles

S OLIVE PARTNERSHIP (Continued) **1000287575**

Click this hyperlink while viewing on your computer to access
5 additional CA_HAZNET: record(s) in the EDR Site Report.

ECHO:
Envid: 1000287575
Registry ID: 110002835638
DFR URL: http://echo.epa.gov/detailed_facility_report?fid=110002835638

H56 **JEWELS BY JACKING INC** **RCRA-SQG** **1000205413**
East **712 S OLIVE #311** **FINDS** **CAD982337958**
< 1/8 **LOS ANGELES, CA 90014** **ECHO**
0.112 mi.
590 ft. **Site 3 of 4 in cluster H**

Relative:
Higher

Actual:
262 ft.

RCRA-SQG:
Date form received by agency: 12/09/1987
Facility name: JEWELS BY JACKING INC
Facility address: 712 S OLIVE #311
LOS ANGELES, CA 90014
EPA ID: CAD982337958
Contact: ENVIRONMENTAL MANAGER
Contact address: 712 S OLIVE #311
LOS ANGELES, CA 90014
Contact country: US
Contact telephone: (213) 689-9802
Contact email: Not reported
EPA Region: 09
Classification: Small Small Quantity Generator
Description: Handler: generates more than 100 and less than 1000 kg of hazardous waste during any calendar month and accumulates less than 6000 kg of hazardous waste at any time; or generates 100 kg or less of hazardous waste during any calendar month, and accumulates more than 1000 kg of hazardous waste at any time

Owner/Operator Summary:
Owner/operator name: NOT REQUIRED
Owner/operator address: NOT REQUIRED
NOT REQUIRED, ME 99999
Owner/operator country: Not reported
Owner/operator telephone: (415) 555-1212
Legal status: Private
Owner/Operator Type: Operator
Owner/Op start date: Not reported
Owner/Op end date: Not reported

Owner/operator name: JACK BAGHADLAIN
Owner/operator address: NOT REQUIRED
NOT REQUIRED, ME 99999
Owner/operator country: Not reported
Owner/operator telephone: (415) 555-1212
Legal status: Private
Owner/Operator Type: Owner
Owner/Op start date: Not reported
Owner/Op end date: Not reported

Handler Activities Summary:

JEWELS BY JACKING INC (Continued) **1000205413**

U.S. importer of hazardous waste:	No
Mixed waste (haz. and radioactive):	No
Recycler of hazardous waste:	No
Transporter of hazardous waste:	No
Treater, storer or disposer of HW:	No
Underground injection activity:	No
On-site burner exemption:	No
Furnace exemption:	No
Used oil fuel burner:	No
Used oil processor:	No
User oil refiner:	No
Used oil fuel marketer to burner:	No
Used oil Specification marketer:	No
Used oil transfer facility:	No
Used oil transporter:	No

Violation Status: No violations found

FINDS:

Registry ID: 110002796369

Environmental Interest/Information System
RCRAInfo is a national information system that supports the Resource Conservation and Recovery Act (RCRA) program through the tracking of events and activities related to facilities that generate, transport, and treat, store, or dispose of hazardous waste. RCRAInfo allows RCRA program staff to track the notification, permit, compliance, and corrective action activities required under RCRA.

ECHO:

Envid:	1000205413
Registry ID:	110002796369
DFR URL:	http://echo.epa.gov/detailed_facility_report?fid=110002796369

L57 **HAMMERSON PROPERTIES** **UST** **U003780862**
NNE **655 S HOPE ST** **SWEEPS UST** **N/A**
< 1/8 **LOS ANGELES, CA 90017**
0.118 mi.
625 ft. **Site 1 of 8 in cluster L**

Relative:
Higher

Actual:
272 ft.

UST:

Facility ID:	24433
Permitting Agency:	LOS ANGELES, CITY OF
Latitude:	34.049716
Longitude:	-118.25633

SWEEPS UST:

Status:	Active
Comp Number:	6549
Number:	1
Board Of Equalization:	Not reported
Referral Date:	09-22-93
Action Date:	09-22-93
Created Date:	02-29-88
Owner Tank Id:	Not reported

HAMMERSON PROPERTIES (Continued) **U003780862**

SWRCB Tank Id:	Not reported
Tank Status:	Not reported
Capacity:	Not reported
Active Date:	Not reported
Tank Use:	Not reported
STG:	Not reported
Content:	Not reported
Number Of Tanks:	Not reported

L58 **HAMMERSON PROPERTIES** **CA FID UST** **S101586190**
NNE **655 S HOPE ST** **N/A**
< 1/8 **LOS ANGELES, CA 90017**
0.118 mi.
625 ft. **Site 2 of 8 in cluster L**

Relative:
Higher

Actual:
272 ft.

CA FID UST:

Facility ID:	19040686
Regulated By:	UTNKA
Regulated ID:	Not reported
Cortese Code:	Not reported
SIC Code:	Not reported
Facility Phone:	2130000000
Mail To:	Not reported
Mailing Address:	655 S HOPE ST
Mailing Address 2:	Not reported
Mailing City,St,Zip:	LOS ANGELES 900170000
Contact:	Not reported
Contact Phone:	Not reported
DUNs Number:	Not reported
NPDES Number:	Not reported
EPA ID:	Not reported
Comments:	Not reported
Status:	Active

H59 **ASK GOLD INC** **RCRA-SQG** **1007370126**
East **716 S OLIVE ST** **CAR000152942**
< 1/8 **LOS ANGELES, CA 90014**
0.119 mi.
626 ft. **Site 4 of 4 in cluster H**

Relative:
Higher

Actual:
264 ft.

RCRA-SQG:

Date form received by agency:	04/27/2004
Facility name:	ASK GOLD INC
Facility address:	716 S OLIVE ST LOS ANGELES, CA 90014
EPA ID:	CAR000152942
Contact:	SARKIS ASHIKIAN
Contact address:	716 S OLIVE ST LOS ANGELES, CA 90014
Contact country:	US
Contact telephone:	213-622-4005
Contact email:	Not reported
EPA Region:	09
Classification:	Small Small Quantity Generator
Description:	Handler: generates more than 100 and less than 1000 kg of hazardous waste during any calendar month and accumulates less than 6000 kg of

ASK GOLD INC (Continued) **1007370126**

hazardous waste at any time; or generates 100 kg or less of hazardous waste during any calendar month, and accumulates more than 1000 kg of hazardous waste at any time

Owner/Operator Summary:
Owner/operator name: ASK GOLD INC
Owner/operator address: Not reported
Not reported
Owner/operator country: US
Owner/operator telephone: Not reported
Legal status: Private
Owner/Operator Type: Operator
Owner/Op start date: 06/01/2001
Owner/Op end date: Not reported

Owner/operator name: ASK GOLD INC
Owner/operator address: Not reported
Not reported
Owner/operator country: US
Owner/operator telephone: Not reported
Legal status: Private
Owner/Operator Type: Owner
Owner/Op start date: 06/01/2001
Owner/Op end date: Not reported

Handler Activities Summary:
U.S. importer of hazardous waste: No
Mixed waste (haz. and radioactive): No
Recycler of hazardous waste: No
Transporter of hazardous waste: No
Treater, storer or disposer of HW: No
Underground injection activity: No
On-site burner exemption: No
Furnace exemption: No
Used oil fuel burner: No
Used oil processor: No
User oil refiner: No
Used oil fuel marketer to burner: No
Used oil Specification marketer: No
Used oil transfer facility: No
Used oil transporter: No

. Waste code: D002
. Waste name: CORROSIVE WASTE

. Waste code: D003
. Waste name: REACTIVE WASTE

Violation Status: No violations found

L60 **CENTURY PARKING INCORPORATED** **SWEEPS UST** **S101585727**
North **727 W 7TH ST** **CA FID UST** **N/A**
< 1/8 **LOS ANGELES, CA 90013**
0.119 mi.
629 ft. **Site 3 of 8 in cluster L**

Relative:
Higher

Actual:
273 ft.

SWEEPS UST:

Status:	Not reported
Comp Number:	3983
Number:	Not reported
Board Of Equalization:	Not reported
Referral Date:	Not reported
Action Date:	Not reported
Created Date:	Not reported
Owner Tank Id:	Not reported
SWRCB Tank Id:	Not reported
Tank Status:	Not reported
Capacity:	Not reported
Active Date:	Not reported
Tank Use:	Not reported
STG:	Not reported
Content:	Not reported
Number Of Tanks:	0

CA FID UST:

Facility ID:	19027959
Regulated By:	UTNKI
Regulated ID:	Not reported
Cortese Code:	Not reported
SIC Code:	Not reported
Facility Phone:	2130000000
Mail To:	Not reported
Mailing Address:	727 W 7TH ST
Mailing Address 2:	Not reported
Mailing City,St,Zip:	LOS ANGELES 900130000
Contact:	Not reported
Contact Phone:	Not reported
DUNs Number:	Not reported
NPDES Number:	Not reported
EPA ID:	Not reported
Comments:	Not reported
Status:	Inactive

M61 **ROTHBLATT AARON** **EDR Hist Cleaner** **1009187913**
WNW **806 W 8TH ST** **N/A**
< 1/8 **LOS ANGELES, CA**
0.121 mi.
640 ft. **Site 1 of 4 in cluster M**

Relative:
Higher

Actual:
262 ft.

EDR Historical Cleaners:

Name:	ROTHBLATT AARON
Year:	1924
Type:	LAUNDRIES
Name:	ROTHBLATT AARON
Year:	1929
Type:	LAUNDRIES HAND
Name:	PECK ABR

ROTHBLATT AARON (Continued) **1009187913**

Year: 1933
Type: LAUNDRIES HAND

Name: ADLAND EREN
Year: 1937
Type: LAUNDRIES HAND

Name: ADLAND CLARA
Year: 1942
Type: LAUNDRIES HAND

M62 **J P AUTO SERVICE** **EDR Hist Auto** **1009077408**
WNW **811 W 8TH ST** **N/A**
< 1/8 **LOS ANGELES, CA**
0.123 mi.
649 ft. **Site 2 of 4 in cluster M**

Relative:
Higher

Actual:
262 ft.

EDR Historical Auto Stations:
Name: J P AUTO SERVICE
Year: 1924
Type: AUTOMOBILE SERVICE STATIONS

I63 **BROADWA PLAZA CLEANERS** **EDR Hist Cleaner** **1009126486**
North **700 S FLOWER** **N/A**
< 1/8 **LOS ANGELES, CA 90000**
0.125 mi.
659 ft. **Site 2 of 7 in cluster I**

Relative:
Higher

Actual:
274 ft.

EDR Historical Cleaners:
Name: BROADWA PLAZA CLEANERS
Year: 1994
Type: Not reported

Name: BROADWAY PLAZA CLEANER
Year: 2003
Address: 700 S FLOWER ST

Name: BROADWAY PLAZA CLEANER
Year: 2004
Address: 700 S FLOWER ST

Name: BROADWAY PLAZA CLEANER
Year: 2005
Address: 700 S FLOWER ST

Name: PLAZA CLEANERS
Year: 2006
Address: 700 S FLOWER ST

Name: PLAZA CLEANER
Year: 2008
Address: 700 S FLOWER ST

Name: PLAZA CLEANER
Year: 2010
Address: 700 S FLOWER ST

BROADWA PLAZA CLEANERS (Continued) **1009126486**

Name: BROADWAY PLAZA CLEANER
Year: 2011
Address: 700 S FLOWER ST

Name: BROADWAY PLAZA CLEANER
Year: 2012
Address: 700 S FLOWER ST

I64 **BROADWAY PLAZA** **RCRA-SQG** **1000145755**
North **700 S FLOWER ST SUTIE 406** **FINDS** **CAD982323826**
< 1/8 **LOS ANGELES, CA 90017** **EMI**
0.125 mi. **ECHO**
659 ft. **Site 3 of 7 in cluster I**

Relative:
Higher

Actual:
274 ft.

RCRA-SQG:
Date form received by agency: 09/01/1996
Facility name: BROADWAY PLAZA
Facility address: 700 S FLOWER ST SUTIE 406
LOS ANGELES, CA 90017
EPA ID: CAD982323826
Mailing address: 700 S FLOWER ST SUITE 406
LOS ANGELES, CA 90017
Contact: Not reported
Contact address: Not reported
Not reported
Contact country: US
Contact telephone: Not reported
Contact email: Not reported
EPA Region: 09
Classification: Small Small Quantity Generator
Description: Handler: generates more than 100 and less than 1000 kg of hazardous waste during any calendar month and accumulates less than 6000 kg of hazardous waste at any time; or generates 100 kg or less of hazardous waste during any calendar month, and accumulates more than 1000 kg of hazardous waste at any time

Owner/Operator Summary:
Owner/operator name: NOT REQUIRED
Owner/operator address: NOT REQUIRED
NOT REQUIRED, ME 99999
Owner/operator country: Not reported
Owner/operator telephone: (415) 555-1212
Legal status: Private
Owner/Operator Type: Operator
Owner/Op start date: Not reported
Owner/Op end date: Not reported

Owner/operator name: HOPE&FLOWER B P PTNR SHIP
Owner/operator address: NOT REQUIRED
NOT REQUIRED, ME 99999
Owner/operator country: Not reported
Owner/operator telephone: (415) 555-1212
Legal status: Private
Owner/Operator Type: Owner
Owner/Op start date: Not reported
Owner/Op end date: Not reported

BROADWAY PLAZA (Continued) **1000145755**

Handler Activities Summary:
U.S. importer of hazardous waste: No
Mixed waste (haz. and radioactive): No
Recycler of hazardous waste: No
Transporter of hazardous waste: No
Treater, storer or disposer of HW: No
Underground injection activity: No
On-site burner exemption: No
Furnace exemption: No
Used oil fuel burner: No
Used oil processor: No
User oil refiner: No
Used oil fuel marketer to burner: No
Used oil Specification marketer: No
Used oil transfer facility: No
Used oil transporter: No

Historical Generators:
Date form received by agency: 02/12/1988
Site name: BROADWAY PLAZA
Classification: Large Quantity Generator

Violation Status: No violations found

FINDS:

Registry ID: 110002794600

Environmental Interest/Information System
RCRAInfo is a national information system that supports the Resource Conservation and Recovery Act (RCRA) program through the tracking of events and activities related to facilities that generate, transport, and treat, store, or dispose of hazardous waste. RCRAInfo allows RCRA program staff to track the notification, permit, compliance, and corrective action activities required under RCRA.

EMI:
Year: 1987
County Code: 19
Air Basin: SC
Facility ID: 15361
Air District Name: SC
SIC Code: 6512
Air District Name: SOUTH COAST AQMD
Community Health Air Pollution Info System: Not reported
Consolidated Emission Reporting Rule: Not reported
Total Organic Hydrocarbon Gases Tons/Yr: 0
Reactive Organic Gases Tons/Yr: 0
Carbon Monoxide Emissions Tons/Yr: 2
NOX - Oxides of Nitrogen Tons/Yr: 6
SOX - Oxides of Sulphur Tons/Yr: 0
Particulate Matter Tons/Yr: 0
Part. Matter 10 Micrometers and Smllr Tons/Yr: 0

Year: 2006

BROADWAY PLAZA (Continued) **1000145755**

County Code:	19
Air Basin:	SC
Facility ID:	144749
Air District Name:	SC
SIC Code:	6531
Air District Name:	SOUTH COAST AQMD
Community Health Air Pollution Info System:	Not reported
Consolidated Emission Reporting Rule:	Not reported
Total Organic Hydrocarbon Gases Tons/Yr:	.4878816514359231347
Reactive Organic Gases Tons/Yr:	.412
Carbon Monoxide Emissions Tons/Yr:	.568
NOX - Oxides of Nitrogen Tons/Yr:	.677
SOX - Oxides of Sulphur Tons/Yr:	.004
Particulate Matter Tons/Yr:	.873
Part. Matter 10 Micrometers and Smllr Tons/Yr:	.6264

Year:	2007
County Code:	19
Air Basin:	SC
Facility ID:	144749
Air District Name:	SC
SIC Code:	6531
Air District Name:	SOUTH COAST AQMD
Community Health Air Pollution Info System:	Not reported
Consolidated Emission Reporting Rule:	Not reported
Total Organic Hydrocarbon Gases Tons/Yr:	.4878816514359231347
Reactive Organic Gases Tons/Yr:	.412
Carbon Monoxide Emissions Tons/Yr:	.568
NOX - Oxides of Nitrogen Tons/Yr:	.677
SOX - Oxides of Sulphur Tons/Yr:	.004
Particulate Matter Tons/Yr:	.873
Part. Matter 10 Micrometers and Smllr Tons/Yr:	.6264

ECHO:

Envid:	1000145755
Registry ID:	110002794600
DFR URL:	http://echo.epa.gov/detailed_facility_report?fid=110002794600

I65 **AST** **A100345363**
NNW **818 W 7TH ST** **N/A**
1/8-1/4 **LOS ANGELES, CA**
0.126 mi.
665 ft. **Site 4 of 7 in cluster I**

Relative:
Higher

Actual:
271 ft.

AST:

Certified Unified Program Agencies:	City of Los Angeles
Owner:	LEVEL 3 COMMUNICATIONS INC
Total Gallons:	5,200
CERSID:	Not reported
Facility ID:	Not reported
Business Name:	Not reported
Phone:	Not reported
Fax:	Not reported
Mailing Address:	Not reported
Mailing Address City:	Not reported
Mailing Address State:	Not reported
Mailing Address Zip Code:	Not reported

(Continued) **A100345363**

Operator Name:	Not reported
Operator Phone:	Not reported
Owner Phone:	Not reported
Owner Mail Address:	Not reported
Owner State:	Not reported
Owner Zip Code:	Not reported
Owner Country:	Not reported
Property Owner Name:	Not reported
Property Owner Phone:	Not reported
Property Owner Mailing Address:	Not reported
Property Owner City:	Not reported
Property Owner Stat :	Not reported
Property Owner Zip Code:	Not reported
Property Owner Country:	Not reported
EPAID:	Not reported

I66 **XO COMMUNICATIONS** **AST** **A100426290**
NNW **818 W 7TH ST SU 320** **N/A**
1/8-1/4 **LOS ANGELES, CA 90017**
0.126 mi.
665 ft. **Site 5 of 7 in cluster I**

Relative:
Higher

Actual:
271 ft.

AST:

Certified Unified Program Agencies:	Not reported
Owner:	XO Communications
Total Gallons:	Not reported
CERSID:	10259140
Facility ID:	Not reported
Business Name:	XO Communications
Phone:	2132192037
Fax:	2136078240
Mailing Address:	818 W 7TH ST SU 320
Mailing Address City:	LOS ANGELES
Mailing Address State:	CA
Mailing Address Zip Code:	90017
Operator Name:	XO Communications
Operator Phone:	2136074021
Owner Phone:	2142616979
Owner Mail Address:	13865 Sunrise Valley Drive
Owner State:	VA
Owner Zip Code:	20171
Owner Country:	United States
Property Owner Name:	Not reported
Property Owner Phone:	Not reported
Property Owner Mailing Address:	Not reported
Property Owner City:	Not reported
Property Owner Stat :	Not reported
Property Owner Zip Code:	Not reported
Property Owner Country:	Not reported
EPAID:	Not reported

I67 **LEVEL 3 COMMUNICATIONS, INC.** **AST** **A100421776**
NNW **818 W 7TH ST FL 11** **N/A**
1/8-1/4 **LOS ANGELES, CA 90017**
0.126 mi.
665 ft. **Site 6 of 7 in cluster I**

Relative:
Higher

Actual:
271 ft.

AST:

Certified Unified Program Agencies:	Not reported
Owner:	LEVEL 3 COMMUNICATIONS, LLC
Total Gallons:	Not reported
CERSID:	10257109
Facility ID:	Not reported
Business Name:	Level 3 Communications
Phone:	720-888-1000
Fax:	Not reported
Mailing Address:	1025 Eldorado Blvd, Environmental Management 43C-325
Mailing Address City:	BROOMFIELD
Mailing Address State:	CO
Mailing Address Zip Code:	80021
Operator Name:	Level 3 Communications - LSANCA54
Operator Phone:	720-888-0676
Owner Phone:	720-888-1000
Owner Mail Address:	1025 ELDORADO BLVD
Owner State:	CO
Owner Zip Code:	80021
Owner Country:	United States
Property Owner Name:	Not reported
Property Owner Phone:	Not reported
Property Owner Mailing Address:	Not reported
Property Owner City:	Not reported
Property Owner Stat :	Not reported
Property Owner Zip Code:	Not reported
Property Owner Country:	Not reported
EPAID:	Not reported

N68 **FLOWER STREET** **HIST UST** **U001560712**
West **844 S FLOWER ST** **N/A**
1/8-1/4 **LOS ANGELES, CA 90017**
0.127 mi.
669 ft. **Site 1 of 2 in cluster N**

Relative:
Lower

Actual:
256 ft.

HIST UST:

File Number:	000286DF
URL:	http://geotracker.waterboards.ca.gov/ustpdfs/pdf/000286DF.pdf
Region:	STATE
Facility ID:	00000007518
Facility Type:	Other
Other Type:	PUBLIC UTILITY
Contact Name:	TAMAYO, LYLE
Telephone:	2136892095
Owner Name:	SOUTHERN CALIF. GAS COMPANY
Owner Address:	BOX 3249 TERMINAL ANNEX
Owner City,St,Zip:	LOS ANGELES, CA 90051
Total Tanks:	0005
Tank Num:	001
Container Num:	HFSU100
Year Installed:	1977
Tank Capacity:	00030000
Tank Used for:	PRODUCT

FLOWER STREET (Continued) **U001560712**

Type of Fuel: 4
Container Construction Thickness: .375
Leak Detection: None

Tank Num: 002
Container Num: HFSU101
Year Installed: Not reported
Tank Capacity: 00006000
Tank Used for: PRODUCT
Type of Fuel: 1
Container Construction Thickness: .25
Leak Detection: Stock Inventor

Tank Num: 003
Container Num: HFSU102
Year Installed: Not reported
Tank Capacity: 00000000
Tank Used for: WASTE
Type of Fuel: 0
Container Construction Thickness: 6
Leak Detection: None

Tank Num: 004
Container Num: HFSU103
Year Installed: Not reported
Tank Capacity: 00000500
Tank Used for: WASTE
Type of Fuel: 5
Container Construction Thickness: 12.
Leak Detection: None

Tank Num: 005
Container Num: HFSU105
Year Installed: Not reported
Tank Capacity: 00000000
Tank Used for: WASTE
Type of Fuel: 0
Container Construction Thickness: 6
Leak Detection: Stock Inventor

Click here for Geo Tracker PDF:

N69 **SOUTHERN CAL GAS** **SWEEPS UST** **S101586613**
West **844 S FLOWER ST** **HIST UST** **N/A**
1/8-1/4 **LOS ANGELES, CA 90017** **CA FID UST**
0.127 mi.
669 ft. **Site 2 of 2 in cluster N**

Relative:
Lower

Actual:
256 ft.

SWEEPS UST:
Status: Not reported
Comp Number: 795
Number: Not reported
Board Of Equalization: 44-011414
Referral Date: Not reported
Action Date: Not reported
Created Date: Not reported
Owner Tank Id: Not reported
SWRCB Tank Id: 19-050-000795-000001

SOUTHERN CAL GAS (Continued) **S101586613**

Tank Status: Not reported
Capacity: 30000
Active Date: Not reported
Tank Use: CHEMICAL
STG: PRODUCT
Content: UNKNOWN
Number Of Tanks: 5

Status: Not reported
Comp Number: 795
Number: Not reported
Board Of Equalization: 44-011414
Referral Date: Not reported
Action Date: Not reported
Created Date: Not reported
Owner Tank Id: Not reported
SWRCB Tank Id: 19-050-000795-000002
Tank Status: Not reported
Capacity: 6000
Active Date: Not reported
Tank Use: CHEMICAL
STG: PRODUCT
Content: UNKNOWN
Number Of Tanks: Not reported

Status: Not reported
Comp Number: 795
Number: Not reported
Board Of Equalization: 44-011414
Referral Date: Not reported
Action Date: Not reported
Created Date: Not reported
Owner Tank Id: Not reported
SWRCB Tank Id: 19-050-000795-000003
Tank Status: Not reported
Capacity: 1
Active Date: Not reported
Tank Use: CHEMICAL
STG: PRODUCT
Content: UNKNOWN
Number Of Tanks: Not reported

Status: Not reported
Comp Number: 795
Number: Not reported
Board Of Equalization: 44-011414
Referral Date: Not reported
Action Date: Not reported
Created Date: Not reported
Owner Tank Id: Not reported
SWRCB Tank Id: 19-050-000795-000004
Tank Status: Not reported
Capacity: 500
Active Date: Not reported
Tank Use: CHEMICAL
STG: PRODUCT
Content: UNKNOWN

SOUTHERN CAL GAS (Continued) **S101586613**

Number Of Tanks: Not reported

Status: Not reported
Comp Number: 795
Number: Not reported
Board Of Equalization: 44-011414
Referral Date: Not reported
Action Date: Not reported
Created Date: Not reported
Owner Tank Id: Not reported
SWRCB Tank Id: 19-050-000795-000005
Tank Status: Not reported
Capacity: 1
Active Date: Not reported
Tank Use: CHEMICAL
STG: PRODUCT
Content: UNKNOWN
Number Of Tanks: Not reported

HIST UST:
File Number: 000286E1
URL: http://geotracker.waterboards.ca.gov/ustpdfs/pdf/000286E1.pdf
Region: Not reported
Facility ID: Not reported
Facility Type: Not reported
Other Type: Not reported
Contact Name: Not reported
Telephone: Not reported
Owner Name: Not reported
Owner Address: Not reported
Owner City,St,Zip: Not reported
Total Tanks: Not reported

Tank Num: Not reported
Container Num: Not reported
Year Installed: Not reported
Tank Capacity: Not reported
Tank Used for: Not reported
Type of Fuel: Not reported
Container Construction Thickness: Not reported
Leak Detection: Not reported

Click here for Geo Tracker PDF:

CA FID UST:
Facility ID: 19054192
Regulated By: UTNKI
Regulated ID: 00007518
Cortese Code: Not reported
SIC Code: Not reported
Facility Phone: 2130000000
Mail To: Not reported
Mailing Address: 844 S FLOWER ST
Mailing Address 2: Not reported
Mailing City,St,Zip: LOS ANGELES 900170000
Contact: Not reported

SOUTHERN CAL GAS (Continued) **S101586613**

Contact Phone: Not reported
DUNs Number: Not reported
NPDES Number: Not reported
EPA ID: Not reported
Comments: Not reported
Status: Inactive

O70 **LEVEL 3 COMMUNICATIONS, LLC - LSANCACM** **AST** **A100421777**
NE **600 WILSHIRE BLVD** **N/A**
1/8-1/4 **LOS ANGELES, CA 90017**
0.130 mi.
686 ft. **Site 1 of 9 in cluster O**

Relative: Higher

Actual: 270 ft.

AST:

Certified Unified Program Agencies:	Not reported
Owner:	LEVEL 3 COMMUNICATIONS, LLC
Total Gallons:	Not reported
CERSID:	10444102
Facility ID:	Not reported
Business Name:	Level 3 Communications
Phone:	720-888-1000
Fax:	Not reported
Mailing Address:	1025 Eldorado Blvd, Environmental Management 43C-325
Mailing Address City:	Broomfield
Mailing Address State:	CO
Mailing Address Zip Code:	80021
Operator Name:	Level 3 Communications, LLC
Operator Phone:	720-888-0676
Owner Phone:	720-888-1000
Owner Mail Address:	1025 ELDORADO BLVD
Owner State:	CO
Owner Zip Code:	80021
Owner Country:	United States
Property Owner Name:	Not reported
Property Owner Phone:	Not reported
Property Owner Mailing Address:	Not reported
Property Owner City:	Not reported
Property Owner Stat :	Not reported
Property Owner Zip Code:	Not reported
Property Owner Country:	Not reported
EPAID:	Not reported

I71 **BROADWAY PLAZA PHOTO** **RCRA-SQG** **1000145730**
NNW **750 W 7TH ST** **FINDS** **CAD981993470**
1/8-1/4 **LOS ANGELES, CA 90017** **EMI**
0.134 mi. **HAZNET**
710 ft. **Site 7 of 7 in cluster I** **ECHO**

Relative: Higher

Actual: 275 ft.

RCRA-SQG:

Date form received by agency:	09/01/1996
Facility name:	BROADWAY PLAZA PHOTO
Facility address:	750 W 7TH ST LOS ANGELES, CA 90017
EPA ID:	CAD981993470
Mailing address:	W 7TH ST LOS ANGELES, CA 90017

BROADWAY PLAZA PHOTO (Continued) **1000145730**

Contact: Not reported
Contact address: Not reported
Not reported
Contact country: US
Contact telephone: Not reported
Contact email: Not reported
EPA Region: 09
Classification: Small Small Quantity Generator
Description: Handler: generates more than 100 and less than 1000 kg of hazardous waste during any calendar month and accumulates less than 6000 kg of hazardous waste at any time; or generates 100 kg or less of hazardous waste during any calendar month, and accumulates more than 1000 kg of hazardous waste at any time

Owner/Operator Summary:
Owner/operator name: NOT REQUIRED
Owner/operator address: NOT REQUIRED
NOT REQUIRED, ME 99999
Owner/operator country: Not reported
Owner/operator telephone: (415) 555-1212
Legal status: Private
Owner/Operator Type: Operator
Owner/Op start date: Not reported
Owner/Op end date: Not reported

Owner/operator name: MASUDA ORWASHER TAKADA
Owner/operator address: NOT REQUIRED
NOT REQUIRED, ME 99999
Owner/operator country: Not reported
Owner/operator telephone: (415) 555-1212
Legal status: Private
Owner/Operator Type: Owner
Owner/Op start date: Not reported
Owner/Op end date: Not reported

Handler Activities Summary:
U.S. importer of hazardous waste: No
Mixed waste (haz. and radioactive): No
Recycler of hazardous waste: No
Transporter of hazardous waste: No
Treater, storer or disposer of HW: No
Underground injection activity: No
On-site burner exemption: No
Furnace exemption: No
Used oil fuel burner: No
Used oil processor: No
User oil refiner: No
Used oil fuel marketer to burner: No
Used oil Specification marketer: No
Used oil transfer facility: No
Used oil transporter: No

Violation Status: No violations found

FINDS:

Registry ID: 110002769889

BROADWAY PLAZA PHOTO (Continued) **1000145730**

Environmental Interest/Information System
RCRAInfo is a national information system that supports the Resource Conservation and Recovery Act (RCRA) program through the tracking of events and activities related to facilities that generate, transport, and treat, store, or dispose of hazardous waste. RCRAInfo allows RCRA program staff to track the notification, permit, compliance, and corrective action activities required under RCRA.

EMI:

Year:	1990
County Code:	19
Air Basin:	SC
Facility ID:	44337
Air District Name:	SC
SIC Code:	5311
Air District Name:	SOUTH COAST AQMD
Community Health Air Pollution Info System:	Not reported
Consolidated Emission Reporting Rule:	Not reported
Total Organic Hydrocarbon Gases Tons/Yr:	0
Reactive Organic Gases Tons/Yr:	0
Carbon Monoxide Emissions Tons/Yr:	0
NOX - Oxides of Nitrogen Tons/Yr:	0
SOX - Oxides of Sulphur Tons/Yr:	0
Particulate Matter Tons/Yr:	0
Part. Matter 10 Micrometers and Smllr Tons/Yr:	0

HAZNET:

envid:	1000145730
Year:	1995
GEPAID:	CAD981993470
Contact:	Not reported
Telephone:	0000000000
Mailing Name:	Not reported
Mailing Address:	749 BARTOCO AVE
Mailing City,St,Zip:	MONTEBELLO, CA 906400000
Gen County:	Not reported
TSD EPA ID:	CAD108040858
TSD County:	Not reported
Waste Category:	Photochemicals/photoprocessing waste
Disposal Method:	Recycler
Tons:	.2707
Cat Decode:	Not reported
Method Decode:	Not reported
Facility County:	Los Angeles

envid:	1000145730
Year:	1994
GEPAID:	CAD981993470
Contact:	Not reported
Telephone:	0000000000
Mailing Name:	Not reported
Mailing Address:	749 BARTOCO AVE
Mailing City,St,Zip:	MONTEBELLO, CA 906400000
Gen County:	Not reported
TSD EPA ID:	CAD108040858

BROADWAY PLAZA PHOTO (Continued) **1000145730**

TSD County: Not reported
Waste Category: Photochemicals/photoprocessing waste
Disposal Method: Recycler
Tons: .7333
Cat Decode: Not reported
Method Decode: Not reported
Facility County: Los Angeles

envid: 1000145730
Year: 1994
GEPAID: CAD981993470
Contact: Not reported
Telephone: 0000000000
Mailing Name: Not reported
Mailing Address: 749 BARTOCO AVE
Mailing City,St,Zip: MONTEBELLO, CA 906400000
Gen County: Not reported
TSD EPA ID: CAD108040858
TSD County: Not reported
Waste Category: Photochemicals/photoprocessing waste
Disposal Method: Not reported
Tons: .1875
Cat Decode: Not reported
Method Decode: Not reported
Facility County: Los Angeles

envid: 1000145730
Year: 1993
GEPAID: CAD981993470
Contact: Not reported
Telephone: 0000000000
Mailing Name: Not reported
Mailing Address: 749 BARTOCO AVE
Mailing City,St,Zip: MONTEBELLO, CA 906400000
Gen County: Not reported
TSD EPA ID: CAT108040858
TSD County: Not reported
Waste Category: Photochemicals/photoprocessing waste
Disposal Method: Not reported
Tons: 0.0625
Cat Decode: Not reported
Method Decode: Not reported
Facility County: Los Angeles

envid: 1000145730
Year: 1993
GEPAID: CAD981993470
Contact: Not reported
Telephone: 0000000000
Mailing Name: Not reported
Mailing Address: 749 BARTOCO AVE
Mailing City,St,Zip: MONTEBELLO, CA 906400000
Gen County: Not reported
TSD EPA ID: CAD108040858
TSD County: Not reported
Waste Category: Photochemicals/photoprocessing waste
Disposal Method: Recycler

BROADWAY PLAZA PHOTO (Continued) **1000145730**

Tons: 0.69169999999
Cat Decode: Not reported
Method Decode: Not reported
Facility County: Los Angeles

Click this hyperlink while viewing on your computer to access
1 additional CA_HAZNET: record(s) in the EDR Site Report.

ECHO:
Envid: 1000145730
Registry ID: 110002769889
DFR URL: http://echo.epa.gov/detailed_facility_report?fid=110002769889

O72 **PARAMOUNT CORPORATION** **SWEEPS UST** **S101587991**
ENE **640 S GRAND AVE** **CA FID UST** **N/A**
1/8-1/4 **LOS ANGELES, CA 90013**
0.138 mi.
730 ft. **Site 2 of 9 in cluster O**

Relative:
Higher

Actual:
269 ft.

SWEEPS UST:
Status: Not reported
Comp Number: 6427
Number: Not reported
Board Of Equalization: Not reported
Referral Date: Not reported
Action Date: Not reported
Created Date: Not reported
Owner Tank Id: Not reported
SWRCB Tank Id: Not reported
Tank Status: Not reported
Capacity: Not reported
Active Date: Not reported
Tank Use: Not reported
STG: Not reported
Content: Not reported
Number Of Tanks: Not reported

CA FID UST:
Facility ID: 19056223
Regulated By: UTNKA
Regulated ID: Not reported
Cortese Code: Not reported
SIC Code: Not reported
Facility Phone: 2130000000
Mail To: Not reported
Mailing Address: 640 S GRAND AVE
Mailing Address 2: Not reported
Mailing City,St,Zip: LOS ANGELES 900130000
Contact: Not reported
Contact Phone: Not reported
DUNs Number: Not reported
NPDES Number: Not reported
EPA ID: Not reported
Comments: Not reported
Status: Active

L73 **CALIFORNIA ACADEMY EARLY COLLEGE HIGH SCHOOL** **RCRA-LQG** **1010783830**
NNE **700 WILSHIRE BLVD** **CAR000191940**
1/8-1/4 **LOS ANGELES, CA 90017**
0.142 mi.
752 ft. **Site 4 of 8 in cluster L**

Relative:
Higher

Actual:
274 ft.

RCRA-LQG:

Date form received by agency:	04/28/2008
Facility name:	CALIFORNIA ACADEMY EARLY COLLEGE HIGH SCHOOL
Facility address:	700 WILSHIRE BLVD LOS ANGELES, CA 90017
EPA ID:	CAR000191940
Mailing address:	333 S BEAUDRY AVE LOS ANGELES, CA 90017
Contact:	SOE AUNG
Contact address:	333 S BEAUDRY AVE LOS ANGELES, CA 90017
Contact country:	US
Contact telephone:	213-241-3904
Contact email:	SOE.AUNG@LAUSD.NET
EPA Region:	09
Classification:	Large Quantity Generator
Description:	Handler: generates 1,000 kg or more of hazardous waste during any calendar month; or generates more than 1 kg of acutely hazardous waste during any calendar month; or generates more than 100 kg of any residue or contaminated soil, waste or other debris resulting from the cleanup of a spill, into or on any land or water, of acutely hazardous waste during any calendar month; or generates 1 kg or less of acutely hazardous waste during any calendar month, and accumulates more than 1 kg of acutely hazardous waste at any time; or generates 100 kg or less of any residue or contaminated soil, waste or other debris resulting from the cleanup of a spill, into or on any land or water, of acutely hazardous waste during any calendar month, and accumulates more than 100 kg of that material at any time

Owner/Operator Summary:

Owner/operator name:	CALIFORNIA ACADEMY EARLY COLLEGE
Owner/operator address:	Not reported Not reported
Owner/operator country:	Not reported
Owner/operator telephone:	Not reported
Legal status:	District
Owner/Operator Type:	Operator
Owner/Op start date:	04/22/2008
Owner/Op end date:	Not reported
Owner/operator name:	LOS ANGELES UNIFIED SCHOOL DISTRICT
Owner/operator address:	333 S BEAUDRY AVE LOS ANGELES, CA 90017
Owner/operator country:	US
Owner/operator telephone:	Not reported
Legal status:	District
Owner/Operator Type:	Owner
Owner/Op start date:	04/22/2008
Owner/Op end date:	Not reported

Handler Activities Summary:
U.S. importer of hazardous waste: No

CALIFORNIA ACADEMY EARLY COLLEGE HIGH SCHOOL (Continued) **1010783830**

Mixed waste (haz. and radioactive):	No
Recycler of hazardous waste:	No
Transporter of hazardous waste:	No
Treater, storer or disposer of HW:	No
Underground injection activity:	No
On-site burner exemption:	No
Furnace exemption:	No
Used oil fuel burner:	No
Used oil processor:	No
User oil refiner:	No
Used oil fuel marketer to burner:	No
Used oil Specification marketer:	No
Used oil transfer facility:	No
Used oil transporter:	No

. Waste code: D008
. Waste name: LEAD

Violation Status: No violations found

74
SSW
1/8-1/4
0.143 mi.
757 ft.

COMMUNITY REDEVELOPMENT AGENCY **SWEEPS UST** **S106924837**
943 S GRAND AVE **N/A**
LOS ANGELES, CA 90015

Relative:
Lower

Actual:
255 ft.

SWEEPS UST:

Status:	Not reported
Comp Number:	8154
Number:	Not reported
Board Of Equalization:	Not reported
Referral Date:	Not reported
Action Date:	Not reported
Created Date:	Not reported
Owner Tank Id:	Not reported
SWRCB Tank Id:	Not reported
Tank Status:	Not reported
Capacity:	Not reported
Active Date:	Not reported
Tank Use:	Not reported
STG:	Not reported
Content:	Not reported
Number Of Tanks:	Not reported

M75
WNW
1/8-1/4
0.145 mi.
765 ft.

800 FIGUEROA BUILDING **HIST UST** **S101617634**
800 SOUTH FIGUEROA STREET **CA FID UST** **N/A**
LOS ANGELES, CA 90071

Site 3 of 4 in cluster M

Relative:
Lower

Actual:
260 ft.

HIST UST:

File Number:	0002675F
URL:	http://geotracker.waterboards.ca.gov/ustpdfs/pdf/0002675F.pdf
Region:	Not reported
Facility ID:	Not reported
Facility Type:	Not reported
Other Type:	Not reported

800 FIGUEROA BUILDING (Continued) **S101617634**

Contact Name:	Not reported
Telephone:	Not reported
Owner Name:	Not reported
Owner Address:	Not reported
Owner City,St,Zip:	Not reported
Total Tanks:	Not reported
Tank Num:	Not reported
Container Num:	Not reported
Year Installed:	Not reported
Tank Capacity:	Not reported
Tank Used for:	Not reported
Type of Fuel:	Not reported
Container Construction Thickness:	Not reported
Leak Detection:	Not reported

Click here for Geo Tracker PDF:

CA FID UST:

Facility ID:	19009768
Regulated By:	UTNKA
Regulated ID:	00050965
Cortese Code:	Not reported
SIC Code:	Not reported
Facility Phone:	2136133438
Mail To:	Not reported
Mailing Address:	533 FREMONT AVE
Mailing Address 2:	Not reported
Mailing City,St,Zip:	LOS ANGELES 900710000
Contact:	Not reported
Contact Phone:	Not reported
DUNs Number:	Not reported
NPDES Number:	Not reported
EPA ID:	Not reported
Comments:	Not reported
Status:	Active

M76 **800 FIGUEROA BUILDING** **UST** **U001562537**
WNW **800 S FIGUEROA ST** **SWEEPS UST** **N/A**
1/8-1/4 **LOS ANGELES, CA 90017**
0.145 mi.
765 ft. **Site 4 of 4 in cluster M**

Relative:
Lower

Actual:
260 ft.

UST:

Facility ID:	24456
Permitting Agency:	LOS ANGELES, CITY OF
Latitude:	34.0489814
Longitude:	-118.2598776

SWEEPS UST:

Status:	Active
Comp Number:	2867
Number:	9
Board Of Equalization:	Not reported
Referral Date:	03-09-93
Action Date:	03-14-94
Created Date:	02-29-88

800 FIGUEROA BUILDING (Continued) **U001562537**

Owner Tank Id:	Not reported
SWRCB Tank Id:	19-050-002867-000001
Tank Status:	A
Capacity:	550
Active Date:	04-20-88
Tank Use:	M.V. FUEL
STG:	P
Content:	DIESEL
Number Of Tanks:	1

P77 **CHAS F/F G HATHAWAY** **CA FID UST** **S101584709**
East **431 W 7TH ST** **N/A**
1/8-1/4 **LOS ANGELES, CA 90014**
0.154 mi.
815 ft. **Site 1 of 12 in cluster P**

Relative:
Higher

Actual:
264 ft.

CA FID UST:

Facility ID:	19014644
Regulated By:	UTNKA
Regulated ID:	Not reported
Cortese Code:	Not reported
SIC Code:	Not reported
Facility Phone:	2130000000
Mail To:	Not reported
Mailing Address:	UNK
Mailing Address 2:	Not reported
Mailing City,St,Zip:	LOS ANGELES 900140000
Contact:	Not reported
Contact Phone:	Not reported
DUNs Number:	Not reported
NPDES Number:	Not reported
EPA ID:	Not reported
Comments:	Not reported
Status:	Active

P78 **LOS ANGELES ATHLETIC CLUB** **RCRA-SQG** **1012176296**
East **431 W 7TH ST** **CAR000202069**
1/8-1/4 **LOS ANGELES, CA 90014**
0.154 mi.
815 ft. **Site 2 of 12 in cluster P**

Relative:
Higher

Actual:
264 ft.

RCRA-SQG:

Date form received by agency:	07/30/2009
Facility name:	LOS ANGELES ATHLETIC CLUB
Facility address:	431 W 7TH ST LOS ANGELES, CA 90014
EPA ID:	CAR000202069
Contact:	STEVE K HATHAWAY
Contact address:	431 W 7TH ST LOS ANGELES, CA 90014
Contact country:	US
Contact telephone:	213-625-2211
Contact email:	Not reported
EPA Region:	09
Classification:	Small Small Quantity Generator
Description:	Handler: generates more than 100 and less than 1000 kg of hazardous

LOS ANGELES ATHLETIC CLUB (Continued) **1012176296**

waste during any calendar month and accumulates less than 6000 kg of hazardous waste at any time; or generates 100 kg or less of hazardous waste during any calendar month, and accumulates more than 1000 kg of hazardous waste at any time

Owner/Operator Summary:

Owner/operator name:	STEVE HATHAWAY
Owner/operator address:	Not reported
	Not reported
Owner/operator country:	Not reported
Owner/operator telephone:	Not reported
Legal status:	Private
Owner/Operator Type:	Operator
Owner/Op start date:	01/01/1990
Owner/Op end date:	Not reported

Owner/operator name:	LAACO LTD
Owner/operator address:	Not reported
	Not reported
Owner/operator country:	Not reported
Owner/operator telephone:	Not reported
Legal status:	Private
Owner/Operator Type:	Owner
Owner/Op start date:	01/01/1992
Owner/Op end date:	Not reported

Handler Activities Summary:

U.S. importer of hazardous waste:	No
Mixed waste (haz. and radioactive):	No
Recycler of hazardous waste:	No
Transporter of hazardous waste:	No
Treater, storer or disposer of HW:	No
Underground injection activity:	No
On-site burner exemption:	No
Furnace exemption:	No
Used oil fuel burner:	No
Used oil processor:	No
User oil refiner:	No
Used oil fuel marketer to burner:	No
Used oil Specification marketer:	No
Used oil transfer facility:	No
Used oil transporter:	No

. Waste code: D008
. Waste name: LEAD

Violation Status: No violations found

P79
East
1/8-1/4
0.154 mi.
815 ft.

CHAS F/F G HATHAWAY
431 W 7TH ST
LOS ANGELES, CA 90014

Site 3 of 12 in cluster P

UST **U003780521**
SWEEPS UST **N/A**

Relative:
Higher

Actual:
264 ft.

UST:

Facility ID:	24085
Permitting Agency:	LOS ANGELES, CITY OF
Latitude:	34.04617
Longitude:	-118.25479

SWEEPS UST:

Status:	Active
Comp Number:	7977
Number:	3
Board Of Equalization:	Not reported
Referral Date:	03-09-93
Action Date:	03-09-93
Created Date:	02-29-88
Owner Tank Id:	Not reported
SWRCB Tank Id:	Not reported
Tank Status:	Not reported
Capacity:	Not reported
Active Date:	Not reported
Tank Use:	Not reported
STG:	Not reported
Content:	Not reported
Number Of Tanks:	Not reported

80
South
1/8-1/4
0.156 mi.
822 ft.

BILTMORE CLEANERS
342 W 9TH ST
LOS ANGELES, CA 90015

RCRA-SQG **1000857954**
FINDS **CAD983674094**
DRYCLEANERS
HAZNET
ECHO

Relative:
Lower

Actual:
255 ft.

RCRA-SQG:

Date form received by agency:	12/06/1993
Facility name:	BILTMORE CLEANERS
Facility address:	342 W 9TH ST LOS ANGELES, CA 90015
EPA ID:	CAD983674094
Mailing address:	W NINETH ST LOS ANGELES, CA 90015
Contact:	BOB GREEN
Contact address:	342 W NINETH ST LOS ANGELES, CA 90015
Contact country:	US
Contact telephone:	(213) 624-3595
Contact email:	Not reported
EPA Region:	09
Classification:	Small Small Quantity Generator
Description:	Handler: generates more than 100 and less than 1000 kg of hazardous waste during any calendar month and accumulates less than 6000 kg of hazardous waste at any time; or generates 100 kg or less of hazardous waste during any calendar month, and accumulates more than 1000 kg of hazardous waste at any time

BILTMORE CLEANERS (Continued) **1000857954**

Owner/Operator Summary:
- Owner/operator name: BOBBY JOE GREEN
- Owner/operator address: 342 W 9TH ST
  LOS ANGELES, CA 90015
- Owner/operator country: Not reported
- Owner/operator telephone: (213) 624-3595
- Legal status: Private
- Owner/Operator Type: Owner
- Owner/Op start date: Not reported
- Owner/Op end date: Not reported

Handler Activities Summary:
- U.S. importer of hazardous waste: No
- Mixed waste (haz. and radioactive): No
- Recycler of hazardous waste: No
- Transporter of hazardous waste: No
- Treater, storer or disposer of HW: No
- Underground injection activity: No
- On-site burner exemption: No
- Furnace exemption: No
- Used oil fuel burner: No
- Used oil processor: No
- User oil refiner: No
- Used oil fuel marketer to burner: No
- Used oil Specification marketer: No
- Used oil transfer facility: No
- Used oil transporter: No

Violation Status: No violations found

FINDS:

Registry ID: 110002903476

Environmental Interest/Information System
RCRAInfo is a national information system that supports the Resource Conservation and Recovery Act (RCRA) program through the tracking of events and activities related to facilities that generate, transport, and treat, store, or dispose of hazardous waste. RCRAInfo allows RCRA program staff to track the notification, permit, compliance, and corrective action activities required under RCRA.

DRYCLEANERS:
- EPA Id: CAD983674094
- NAICS Code: 81232
- NAICS Description: Drycleaning and Laundry Services (except Coin-Operated)
- SIC Code: 7211
- SIC Description: Power Laundries, Family and Commercial
- Create Date: 12/08/1995
- Facility Active: No
- Inactive Date: 06/30/1998
- Facility Addr2: Not reported
- Owner Name: BOBBY JOE GREEN
- Owner Address: 342 W 9TH ST
- Owner Address 2: Not reported

BILTMORE CLEANERS (Continued) **1000857954**

Owner Telephone:	2135640301
Contact Name:	BOBBY JOE GREEN
Contact Address:	INACT PER 98VQ FINAL NOTICE
Contact Address 2:	- BATCH 4/27
Contact Telephone:	2136243595
Mailing Name:	Not reported
Mailing Address 1:	342 W 9TH ST
Mailing Address 2:	Not reported
Mailing City:	LOS ANGELES
Mailing State:	CA
Mailing Zip:	900151502
Owner Fax:	Not reported
Region Code:	3

HAZNET:

envid:	1000857954
Year:	1998
GEPAID:	CAD983674094
Contact:	BOBBY JOE GREEN
Telephone:	2135640301
Mailing Name:	Not reported
Mailing Address:	342 W 9TH ST
Mailing City,St,Zip:	LOS ANGELES, CA 900151502
Gen County:	Not reported
TSD EPA ID:	CAD981397417
TSD County:	Not reported
Waste Category:	Halogenated solvents (chloroforms, methyl chloride, perchloroethylene, etc)
Disposal Method:	Recycler
Tons:	.6737
Cat Decode:	Not reported
Method Decode:	Not reported
Facility County:	Los Angeles

envid:	1000857954
Year:	1997
GEPAID:	CAD983674094
Contact:	BOBBY JOE GREEN
Telephone:	2135640301
Mailing Name:	Not reported
Mailing Address:	342 W 9TH ST
Mailing City,St,Zip:	LOS ANGELES, CA 900151502
Gen County:	Not reported
TSD EPA ID:	CAD981397417
TSD County:	Not reported
Waste Category:	Halogenated solvents (chloroforms, methyl chloride, perchloroethylene, etc)
Disposal Method:	Not reported
Tons:	.2398
Cat Decode:	Not reported
Method Decode:	Not reported
Facility County:	Los Angeles

envid:	1000857954
Year:	1997
GEPAID:	CAD983674094
Contact:	BOBBY JOE GREEN

BILTMORE CLEANERS (Continued) **1000857954**

Telephone:	2135640301
Mailing Name:	Not reported
Mailing Address:	342 W 9TH ST
Mailing City,St,Zip:	LOS ANGELES, CA 900151502
Gen County:	Not reported
TSD EPA ID:	CAD981397417
TSD County:	Not reported
Waste Category:	Halogenated solvents (chloroforms, methyl chloride, perchloroethylene, etc)
Disposal Method:	Recycler
Tons:	.2398
Cat Decode:	Not reported
Method Decode:	Not reported
Facility County:	Los Angeles

envid:	1000857954
Year:	1996
GEPAID:	CAD983674094
Contact:	BOBBY JOE GREEN
Telephone:	2135640301
Mailing Name:	Not reported
Mailing Address:	342 W 9TH ST
Mailing City,St,Zip:	LOS ANGELES, CA 900151502
Gen County:	Not reported
TSD EPA ID:	CAD981397417
TSD County:	Not reported
Waste Category:	Halogenated solvents (chloroforms, methyl chloride, perchloroethylene, etc)
Disposal Method:	Recycler
Tons:	.4630
Cat Decode:	Not reported
Method Decode:	Not reported
Facility County:	Los Angeles

envid:	1000857954
Year:	1995
GEPAID:	CAD983674094
Contact:	BOBBY JOE GREEN
Telephone:	2135640301
Mailing Name:	Not reported
Mailing Address:	342 W 9TH ST
Mailing City,St,Zip:	LOS ANGELES, CA 900151502
Gen County:	Not reported
TSD EPA ID:	CAD981397417
TSD County:	Not reported
Waste Category:	Halogenated solvents (chloroforms, methyl chloride, perchloroethylene, etc)
Disposal Method:	Recycler
Tons:	.2357
Cat Decode:	Not reported
Method Decode:	Not reported
Facility County:	Los Angeles

Click this hyperlink while viewing on your computer to access
1 additional CA_HAZNET: record(s) in the EDR Site Report.

BILTMORE CLEANERS (Continued) **1000857954**

ECHO:
Envid: 1000857954
Registry ID: 110002903476
DFR URL: http://echo.epa.gov/detailed_facility_report?fid=110002903476

L81 **MARRIOT CORP** **CA FID UST** **S101617194**
NNE **707 WILSHIRE BLVD** **EMI** **N/A**
1/8-1/4 **LOS ANGELES, CA 90017**
0.162 mi.
855 ft. **Site 5 of 8 in cluster L**

Relative:
Higher

Actual:
275 ft.

CA FID UST:
Facility ID: 19006540
Regulated By: UTNKA
Regulated ID: 00050490
Cortese Code: Not reported
SIC Code: Not reported
Facility Phone: 2135209942
Mail To: Not reported
Mailing Address: 707 WILSHIRE BLVD
Mailing Address 2: Not reported
Mailing City,St,Zip: LOS ANGELES 900170000
Contact: Not reported
Contact Phone: Not reported
DUNs Number: Not reported
NPDES Number: Not reported
EPA ID: Not reported
Comments: Not reported
Status: Active

EMI:
Year: 1990
County Code: 19
Air Basin: SC
Facility ID: 75591
Air District Name: SC
SIC Code: 7011
Air District Name: SOUTH COAST AQMD
Community Health Air Pollution Info System: Not reported
Consolidated Emission Reporting Rule: Not reported
Total Organic Hydrocarbon Gases Tons/Yr: 0
Reactive Organic Gases Tons/Yr: 0
Carbon Monoxide Emissions Tons/Yr: 0
NOX - Oxides of Nitrogen Tons/Yr: 0
SOX - Oxides of Sulphur Tons/Yr: 0
Particulate Matter Tons/Yr: 0
Part. Matter 10 Micrometers and Smllr Tons/Yr: 0

L82 **OMNI VISION INTERNATIONAL INC** **RCRA NonGen / NLR** **1014387571**
NNE **707 WILSHIRE BLVD** **CAR000211342**
1/8-1/4 **LOS ANGELES, CA 90020**
0.162 mi.
855 ft. **Site 6 of 8 in cluster L**

Relative:
Higher

Actual:
275 ft.

RCRA NonGen / NLR:

Date form received by agency:	08/20/2010
Facility name:	OMNI VISION INTERNATIONAL INC
Facility address:	707 WILSHIRE BLVD STE 4140 LOS ANGELES, CA 90020
EPA ID:	CAR000211342
Contact:	RICHARD PARK
Contact address:	707 WILSHIRE BLVD STE 4140 LOS ANGELES, CA 90020
Contact country:	US
Contact telephone:	213-891-1002
Telephone ext.:	105
Contact email:	RICHARD@EOMNIVISION.COM
EPA Region:	09
Classification:	Non-Generator
Description:	Handler: Non-Generators do not presently generate hazardous waste

Owner/Operator Summary:

Owner/operator name:	OMNI VISION INTERNATIONAL INC
Owner/operator address:	707 WILSHIRE BLVD STE 4140 LOS ANGELES, CA 90020
Owner/operator country:	US
Owner/operator telephone:	213-891-1002
Legal status:	Private
Owner/Operator Type:	Owner
Owner/Op start date:	01/01/2002
Owner/Op end date:	Not reported

Owner/operator name:	OMNI VISION INTERNATIONAL INC
Owner/operator address:	707 WILSHIRE BLVD STE 4140 LOS ANGELES, CA 90020
Owner/operator country:	US
Owner/operator telephone:	213-891-1002
Legal status:	Private
Owner/Operator Type:	Operator
Owner/Op start date:	01/01/2002
Owner/Op end date:	Not reported

Handler Activities Summary:

U.S. importer of hazardous waste:	No
Mixed waste (haz. and radioactive):	No
Recycler of hazardous waste:	No
Transporter of hazardous waste:	Yes
Treater, storer or disposer of HW:	No
Underground injection activity:	No
On-site burner exemption:	No
Furnace exemption:	No
Used oil fuel burner:	No
Used oil processor:	No
User oil refiner:	No
Used oil fuel marketer to burner:	No

OMNI VISION INTERNATIONAL INC (Continued) **1014387571**

Used oil Specification marketer: No
Used oil transfer facility: No
Used oil transporter: No

Violation Status: No violations found

L83 **1ST INTERSTATE TOWER** **UST** **U001560691**
NNE **707 WILSHIRE BLVD** **SWEEPS UST** **N/A**
1/8-1/4 **LOS ANGELES, CA 90017** **HIST UST**
0.162 mi.
855 ft. **Site 7 of 8 in cluster L**

Relative:
Higher

Actual:
275 ft.

UST:
Facility ID: 24019
Permitting Agency: LOS ANGELES, CITY OF
Latitude: 34.05061
Longitude: -118.255675

SWEEPS UST:
Status: Active
Comp Number: 2695
Number: 1
Board Of Equalization: 44-012453
Referral Date: 03-05-93
Action Date: 03-05-93
Created Date: 02-29-88
Owner Tank Id: Not reported
SWRCB Tank Id: 19-050-002695-000001
Tank Status: A
Capacity: 5000
Active Date: 04-20-88
Tank Use: M.V. FUEL
STG: P
Content: REG UNLEADED
Number Of Tanks: 3

Status: Active
Comp Number: 2695
Number: 1
Board Of Equalization: 44-012453
Referral Date: 03-05-93
Action Date: 03-05-93
Created Date: 02-29-88
Owner Tank Id: Not reported
SWRCB Tank Id: 19-050-002695-000002
Tank Status: A
Capacity: 550
Active Date: 04-20-88
Tank Use: M.V. FUEL
STG: P
Content: DIESEL
Number Of Tanks: Not reported

Status: Active
Comp Number: 2695
Number: 1
Board Of Equalization: 44-012453
Referral Date: 03-05-93

1ST INTERSTATE TOWER (Continued) **U001560691**

Action Date:	03-05-93
Created Date:	02-29-88
Owner Tank Id:	Not reported
SWRCB Tank Id:	19-050-002695-000003
Tank Status:	A
Capacity:	5000
Active Date:	04-20-88
Tank Use:	M.V. FUEL
STG:	P
Content:	REG UNLEADED
Number Of Tanks:	Not reported

HIST UST:

File Number:	00028984
URL:	http://geotracker.waterboards.ca.gov/ustpdfs/pdf/00028984.pdf
Region:	STATE
Facility ID:	00000050490
Facility Type:	Other
Other Type:	BANK/OFFICE
Contact Name:	JOHN C. SPRENGELMEYER
Telephone:	2135209942
Owner Name:	1ST INTERSTATE BANK
Owner Address:	707 WILSHIRE BLVD.
Owner City,St,Zip:	LOS ANGELES, CA 90017
Total Tanks:	0003
Tank Num:	001
Container Num:	113482
Year Installed:	72
Tank Capacity:	00005000
Tank Used for:	PRODUCT
Type of Fuel:	UNLEADED
Container Construction Thickness:	12
Leak Detection:	Visual
Tank Num:	002
Container Num:	113481
Year Installed:	72
Tank Capacity:	00000550
Tank Used for:	PRODUCT
Type of Fuel:	DIESEL
Container Construction Thickness:	12
Leak Detection:	Visual
Tank Num:	003
Container Num:	113483
Year Installed:	72
Tank Capacity:	00005000
Tank Used for:	PRODUCT
Type of Fuel:	UNLEADED
Container Construction Thickness:	12
Leak Detection:	Visual

Click here for Geo Tracker PDF:

Q84 **EQUINIX LLC** **AST** **A100419802**
NNW **712 S FIGUEROA ST** **N/A**
1/8-1/4 **LOS ANGELES, CA 90017**
0.164 mi.
867 ft. **Site 1 of 3 in cluster Q**

Relative:
Higher

Actual:
274 ft.

AST:

Certified Unified Program Agencies:	Not reported
Owner:	Equinix LLC
Total Gallons:	Not reported
CERSID:	10128346
Facility ID:	FA0038760
Business Name:	Equinix LLC
Phone:	(213) 270-7463
Fax:	(213) 489-3132
Mailing Address:	445 N Douglas St
Mailing Address City:	El Segundo
Mailing Address State:	CA
Mailing Address Zip Code:	90245
Operator Name:	Equinix LLC
Operator Phone:	(213) 270-7463
Owner Phone:	(213) 270-7463
Owner Mail Address:	712 S Figueroa St
Owner State:	CA
Owner Zip Code:	90017
Owner Country:	United States
Property Owner Name:	Downtown Propeties, LLC
Property Owner Phone:	(213) 213-8542
Property Owner Mailing Address:	633 West Fifth Street, 56th Floor
Property Owner City:	Los Angeles
Property Owner Stat :	CA
Property Owner Zip Code:	90017
Property Owner Country:	United States
EPAID:	CAL000314987

O85 **AST** **A100345267**
NE **611 WILSHIRE BLVD** **N/A**
1/8-1/4 **LOS ANGELES, CA**
0.164 mi.
868 ft. **Site 3 of 9 in cluster O**

Relative:
Higher

Actual:
271 ft.

AST:

Certified Unified Program Agencies:	City of Los Angeles
Owner:	GENUITY
Total Gallons:	4,000
CERSID:	Not reported
Facility ID:	Not reported
Business Name:	Not reported
Phone:	Not reported
Fax:	Not reported
Mailing Address:	Not reported
Mailing Address City:	Not reported
Mailing Address State:	Not reported
Mailing Address Zip Code:	Not reported
Operator Name:	Not reported
Operator Phone:	Not reported
Owner Phone:	Not reported
Owner Mail Address:	Not reported
Owner State:	Not reported
Owner Zip Code:	Not reported

(Continued) **A100345267**

Owner Country:	Not reported
Property Owner Name:	Not reported
Property Owner Phone:	Not reported
Property Owner Mailing Address:	Not reported
Property Owner City:	Not reported
Property Owner Stat :	Not reported
Property Owner Zip Code:	Not reported
Property Owner Country:	Not reported
EPAID:	Not reported
Certified Unified Program Agencies:	City of Los Angeles
Owner:	VERIZON CALIFORNIA, INC.
Total Gallons:	2,000
CERSID:	Not reported
Facility ID:	Not reported
Business Name:	Not reported
Phone:	Not reported
Fax:	Not reported
Mailing Address:	Not reported
Mailing Address City:	Not reported
Mailing Address State:	Not reported
Mailing Address Zip Code:	Not reported
Operator Name:	Not reported
Operator Phone:	Not reported
Owner Phone:	Not reported
Owner Mail Address:	Not reported
Owner State:	Not reported
Owner Zip Code:	Not reported
Owner Country:	Not reported
Property Owner Name:	Not reported
Property Owner Phone:	Not reported
Property Owner Mailing Address:	Not reported
Property Owner City:	Not reported
Property Owner Stat :	Not reported
Property Owner Zip Code:	Not reported
Property Owner Country:	Not reported
EPAID:	Not reported

O86 **PACIFIC BELL** **RCRA NonGen / NLR** **1000250360**
NE **611 WILSHIRE** **FINDS** **CAT080023245**
1/8-1/4 **LOS ANGELES, CA 90017** **ECHO**
0.164 mi.
868 ft. **Site 4 of 9 in cluster O**

Relative:
Higher

Actual:
271 ft.

RCRA NonGen / NLR:

Date form received by agency:	09/02/1997
Facility name:	PACIFIC BELL
Facility address:	611 WILSHIRE LOS ANGELES, CA 90017
EPA ID:	CAT080023245
Mailing address:	170 N FAIR OAKS RM 104 PASADENA, CA 91103
Contact:	ENVIRONMENTAL MANAGER
Contact address:	611 WILSHIRE LOS ANGELES, CA 90017
Contact country:	US
Contact telephone:	(213) 578-2827
Contact email:	Not reported

PACIFIC BELL (Continued) **1000250360**

EPA Region: 09
Classification: Non-Generator
Description: Handler: Non-Generators do not presently generate hazardous waste

Owner/Operator Summary:
Owner/operator name: NOT REQUIRED
Owner/operator address: NOT REQUIRED
NOT REQUIRED, ME 99999
Owner/operator country: Not reported
Owner/operator telephone: (415) 555-1212
Legal status: Private
Owner/Operator Type: Owner
Owner/Op start date: Not reported
Owner/Op end date: Not reported

Handler Activities Summary:
U.S. importer of hazardous waste: No
Mixed waste (haz. and radioactive): No
Recycler of hazardous waste: No
Transporter of hazardous waste: No
Treater, storer or disposer of HW: No
Underground injection activity: No
On-site burner exemption: No
Furnace exemption: No
Used oil fuel burner: No
Used oil processor: No
User oil refiner: No
Used oil fuel marketer to burner: No
Used oil Specification marketer: No
Used oil transfer facility: No
Used oil transporter: No

Historical Generators:
Date form received by agency: 09/01/1996
Site name: PACIFIC BELL
Classification: Small Quantity Generator

Date form received by agency: 01/19/1981
Site name: PACIFIC BELL
Classification: Large Quantity Generator

Violation Status: No violations found

FINDS:

Registry ID: 110002951333

Environmental Interest/Information System
RCRAInfo is a national information system that supports the Resource Conservation and Recovery Act (RCRA) program through the tracking of events and activities related to facilities that generate, transport, and treat, store, or dispose of hazardous waste. RCRAInfo allows RCRA program staff to track the notification, permit, compliance, and corrective action activities required under RCRA.

PACIFIC BELL (Continued) **1000250360**

ECHO:
Envid: 1000250360
Registry ID: 110002951333
DFR URL: http://echo.epa.gov/detailed_facility_report?fid=110002951333

R87 **SOUTH PARK ASSOCIATES** **SWEEPS UST** **S101586439**
West **888 S FIGUEROA ST** **CA FID UST** **N/A**
1/8-1/4 **LOS ANGELES, CA 90017** **EMI**
0.168 mi.
887 ft. **Site 1 of 3 in cluster R**

Relative:
Lower

Actual:
256 ft.

SWEEPS UST:
Status: Not reported
Comp Number: 6407
Number: Not reported
Board Of Equalization: Not reported
Referral Date: Not reported
Action Date: Not reported
Created Date: Not reported
Owner Tank Id: Not reported
SWRCB Tank Id: Not reported
Tank Status: Not reported
Capacity: Not reported
Active Date: Not reported
Tank Use: Not reported
STG: Not reported
Content: Not reported
Number Of Tanks: Not reported

CA FID UST:
Facility ID: 19050148
Regulated By: UTNKA
Regulated ID: Not reported
Cortese Code: Not reported
SIC Code: Not reported
Facility Phone: 2130000000
Mail To: Not reported
Mailing Address: 888 S FIGUEROA ST
Mailing Address 2: Not reported
Mailing City,St,Zip: LOS ANGELES 900170000
Contact: Not reported
Contact Phone: Not reported
DUNs Number: Not reported
NPDES Number: Not reported
EPA ID: Not reported
Comments: Not reported
Status: Active

EMI:
Year: 1990
County Code: 19
Air Basin: SC
Facility ID: 69091
Air District Name: SC
SIC Code: 6531
Air District Name: SOUTH COAST AQMD

SOUTH PARK ASSOCIATES (Continued) **S101586439**

Community Health Air Pollution Info System:	Not reported
Consolidated Emission Reporting Rule:	Not reported
Total Organic Hydrocarbon Gases Tons/Yr:	0
Reactive Organic Gases Tons/Yr:	0
Carbon Monoxide Emissions Tons/Yr:	0
NOX - Oxides of Nitrogen Tons/Yr:	0
SOX - Oxides of Sulphur Tons/Yr:	0
Particulate Matter Tons/Yr:	0
Part. Matter 10 Micrometers and Smllr Tons/Yr:	0

Year:	1993
County Code:	19
Air Basin:	SC
Facility ID:	69091
Air District Name:	SC
SIC Code:	6531
Air District Name:	SOUTH COAST AQMD
Community Health Air Pollution Info System:	Not reported
Consolidated Emission Reporting Rule:	Not reported
Total Organic Hydrocarbon Gases Tons/Yr:	0
Reactive Organic Gases Tons/Yr:	0
Carbon Monoxide Emissions Tons/Yr:	0
NOX - Oxides of Nitrogen Tons/Yr:	0
SOX - Oxides of Sulphur Tons/Yr:	0
Particulate Matter Tons/Yr:	0
Part. Matter 10 Micrometers and Smllr Tons/Yr:	0

Year:	1995
County Code:	19
Air Basin:	SC
Facility ID:	69091
Air District Name:	SC
SIC Code:	6531
Air District Name:	SOUTH COAST AQMD
Community Health Air Pollution Info System:	Not reported
Consolidated Emission Reporting Rule:	Not reported
Total Organic Hydrocarbon Gases Tons/Yr:	0
Reactive Organic Gases Tons/Yr:	0
Carbon Monoxide Emissions Tons/Yr:	0
NOX - Oxides of Nitrogen Tons/Yr:	0
SOX - Oxides of Sulphur Tons/Yr:	0
Particulate Matter Tons/Yr:	0
Part. Matter 10 Micrometers and Smllr Tons/Yr:	0

R88 **888 ENTERPRISES LTD** **AST** **A100416823**
West **888 S FIGUEROA ST** **N/A**
1/8-1/4 **LOS ANGELES, CA 90017**
0.168 mi.
887 ft. **Site 2 of 3 in cluster R**

Relative:
Lower

Actual:
256 ft.

AST:

Certified Unified Program Agencies:	Not reported
Owner:	TABAN, DAVID
Total Gallons:	Not reported
CERSID:	10250683
Facility ID:	FA0026112
Business Name:	888 ENTERPRISES LTD
Phone:	(213) 683-3280

888 ENTERPRISES LTD (Continued) **A100416823**

Fax:	213-683-3275
Mailing Address:	888 S FIGUEROA ST. SUITE 420
Mailing Address City:	LOS ANGELES
Mailing Address State:	CA
Mailing Address Zip Code:	90017
Operator Name:	JOSE GUTIERREZ
Operator Phone:	(921) 206-7163
Owner Phone:	213 683-3270
Owner Mail Address:	888 S FIGUEROA ST. SUITE 420
Owner State:	CA
Owner Zip Code:	90017
Owner Country:	United States
Property Owner Name:	TABAN, DAVID
Property Owner Phone:	213 683-3270
Property Owner Mailing Address:	888 S FIGUEROA ST. SUITE 420
Property Owner City:	LOS ANGELES
Property Owner Stat :	CA
Property Owner Zip Code:	90017
Property Owner Country:	United States
EPAID:	Not reported

S89 **777 TOWER** **UST** **U003780080**
NW **777 S FIGUEROA ST STE 4050** **N/A**
1/8-1/4 **LOS ANGELES, CA 90017**
0.169 mi.
890 ft. **Site 1 of 2 in cluster S**

Relative:
Higher

Actual:
262 ft.

UST:

Facility ID:	23553
Permitting Agency:	LOS ANGELES, CITY OF
Latitude:	34.04836
Longitude:	-118.26086

S90 **S. FIGUEROA PLAZA ASSOC.** **SWEEPS UST** **S101588273**
NW **777 S FIGUEROA ST** **CA FID UST** **N/A**
1/8-1/4 **LOS ANGELES, CA 90017** **EMI**
0.169 mi.
890 ft. **Site 2 of 2 in cluster S**

Relative:
Higher

Actual:
262 ft.

SWEEPS UST:

Status:	Active
Comp Number:	7589
Number:	9
Board Of Equalization:	Not reported
Referral Date:	04-20-88
Action Date:	03-31-92
Created Date:	02-29-88
Owner Tank Id:	Not reported
SWRCB Tank Id:	Not reported
Tank Status:	Not reported
Capacity:	Not reported
Active Date:	Not reported
Tank Use:	Not reported
STG:	Not reported
Content:	Not reported
Number Of Tanks:	Not reported

S. FIGUEROA PLAZA ASSOC. (Continued) **S101588273**

CA FID UST:

Facility ID:	19056517
Regulated By:	UTNKA
Regulated ID:	Not reported
Cortese Code:	Not reported
SIC Code:	Not reported
Facility Phone:	2139557100
Mail To:	Not reported
Mailing Address:	725 S FIGUEROA ST
Mailing Address 2:	Not reported
Mailing City,St,Zip:	LOS ANGELES 900170000
Contact:	Not reported
Contact Phone:	Not reported
DUNs Number:	Not reported
NPDES Number:	Not reported
EPA ID:	Not reported
Comments:	Not reported
Status:	Active

EMI:

Year:	1990
County Code:	19
Air Basin:	SC
Facility ID:	75797
Air District Name:	SC
SIC Code:	6512
Air District Name:	SOUTH COAST AQMD
Community Health Air Pollution Info System:	Not reported
Consolidated Emission Reporting Rule:	Not reported
Total Organic Hydrocarbon Gases Tons/Yr:	0
Reactive Organic Gases Tons/Yr:	0
Carbon Monoxide Emissions Tons/Yr:	0
NOX - Oxides of Nitrogen Tons/Yr:	1
SOX - Oxides of Sulphur Tons/Yr:	0
Particulate Matter Tons/Yr:	0
Part. Matter 10 Micrometers and Smllr Tons/Yr:	0

P91 **CAL-MART PLATING CO** **RCRA-SQG 1000139348**
East **404 W 7TH ST** **FINDS CAD064598311**
1/8-1/4 **LOS ANGELES, CA 90014** **ECHO**
0.169 mi.
894 ft. **Site 4 of 12 in cluster P**

Relative:
Higher

Actual:
262 ft.

RCRA-SQG:

Date form received by agency:	09/01/1996
Facility name:	CAL-MART PLATING CO
Facility address:	404 W 7TH ST LOS ANGELES, CA 90014
EPA ID:	CAD064598311
Mailing address:	404 WEST SEVENTH STREET LOS ANGELES, CA 90014
Contact:	Not reported
Contact address:	Not reported Not reported
Contact country:	US
Contact telephone:	Not reported
Contact email:	Not reported

CAL-MART PLATING CO (Continued) **1000139348**

EPA Region: 09
Land type: Facility is not located on Indian land. Additional information is not known.
Classification: Small Small Quantity Generator
Description: Handler: generates more than 100 and less than 1000 kg of hazardous waste during any calendar month and accumulates less than 6000 kg of hazardous waste at any time; or generates 100 kg or less of hazardous waste during any calendar month, and accumulates more than 1000 kg of hazardous waste at any time

Owner/Operator Summary:
Owner/operator name: LEONARD VOGEL
Owner/operator address: NOT REQUIRED
NOT REQUIRED, ME 99999
Owner/operator country: Not reported
Owner/operator telephone: (415) 555-1212
Legal status: Private
Owner/Operator Type: Owner
Owner/Op start date: Not reported
Owner/Op end date: Not reported

Owner/operator name: NOT REQUIRED
Owner/operator address: NOT REQUIRED
NOT REQUIRED, ME 99999
Owner/operator country: Not reported
Owner/operator telephone: (415) 555-1212
Legal status: Private
Owner/Operator Type: Operator
Owner/Op start date: Not reported
Owner/Op end date: Not reported

Handler Activities Summary:
U.S. importer of hazardous waste: No
Mixed waste (haz. and radioactive): No
Recycler of hazardous waste: No
Transporter of hazardous waste: No
Treater, storer or disposer of HW: No
Underground injection activity: No
On-site burner exemption: No
Furnace exemption: No
Used oil fuel burner: No
Used oil processor: No
User oil refiner: No
Used oil fuel marketer to burner: No
Used oil Specification marketer: No
Used oil transfer facility: No
Used oil transporter: No

Historical Generators:
Date form received by agency: 08/18/1980
Site name: CAL-MART PLATING CO
Classification: Large Quantity Generator

Violation Status: No violations found

Evaluation Action Summary:

CAL-MART PLATING CO (Continued) **1000139348**

Evaluation date: 06/15/1994
Evaluation: COMPLIANCE EVALUATION INSPECTION ON-SITE
Area of violation: Not reported
Date achieved compliance: Not reported
Evaluation lead agency: State Contractor/Grantee

FINDS:

Registry ID: 110002654271

Environmental Interest/Information System
California Hazardous Waste Tracking System - Datamart (HWTS-DATAMART) provides California with information on hazardous waste shipments for generators, transporters, and treatment, storage, and disposal facilities.

RCRAInfo is a national information system that supports the Resource Conservation and Recovery Act (RCRA) program through the tracking of events and activities related to facilities that generate, transport, and treat, store, or dispose of hazardous waste. RCRAInfo allows RCRA program staff to track the notification, permit, compliance, and corrective action activities required under RCRA.

ECHO:
Envid: 1000139348
Registry ID: 110002654271
DFR URL: http://echo.epa.gov/detailed_facility_report?fid=110002654271

P92 **RENE CESPEDES** **RCRA-SQG** **1000195689**
East **404 W 7TH #1415** **FINDS** **CAD981657687**
1/8-1/4 **LOS ANGELES, CA 90014** **ECHO**
0.169 mi.
894 ft. **Site 5 of 12 in cluster P**

Relative:
Higher

Actual:
262 ft.

RCRA-SQG:
Date form received by agency: 09/30/1986
Facility name: RENE CESPEDES
Facility address: 404 W 7TH #1415
LOS ANGELES, CA 90014
EPA ID: CAD981657687
Mailing address: W 7TH #1415
LOS ANGELES, CA 90014
Contact: ENVIRONMENTAL MANAGER
Contact address: 404 W 7TH #1415
LOS ANGELES, CA 90014
Contact country: US
Contact telephone: (213) 624-6605
Contact email: Not reported
EPA Region: 09
Classification: Small Small Quantity Generator
Description: Handler: generates more than 100 and less than 1000 kg of hazardous waste during any calendar month and accumulates less than 6000 kg of hazardous waste at any time; or generates 100 kg or less of hazardous waste during any calendar month, and accumulates more than 1000 kg of hazardous waste at any time

RENE CESPEDES (Continued) **1000195689**

Owner/Operator Summary:
Owner/operator name: RENE CESPEDES
Owner/operator address: NOT REQUIRED
NOT REQUIRED, ME 99999
Owner/operator country: Not reported
Owner/operator telephone: (415) 555-1212
Legal status: Private
Owner/Operator Type: Owner
Owner/Op start date: Not reported
Owner/Op end date: Not reported

Owner/operator name: NOT REQUIRED
Owner/operator address: NOT REQUIRED
NOT REQUIRED, ME 99999
Owner/operator country: Not reported
Owner/operator telephone: (415) 555-1212
Legal status: Private
Owner/Operator Type: Operator
Owner/Op start date: Not reported
Owner/Op end date: Not reported

Handler Activities Summary:
U.S. importer of hazardous waste: No
Mixed waste (haz. and radioactive): No
Recycler of hazardous waste: No
Transporter of hazardous waste: No
Treater, storer or disposer of HW: No
Underground injection activity: No
On-site burner exemption: No
Furnace exemption: No
Used oil fuel burner: No
Used oil processor: No
User oil refiner: No
Used oil fuel marketer to burner: No
Used oil Specification marketer: No
Used oil transfer facility: No
Used oil transporter: No

Violation Status: No violations found

FINDS:

Registry ID: 110002740080

Environmental Interest/Information System
RCRAInfo is a national information system that supports the Resource Conservation and Recovery Act (RCRA) program through the tracking of events and activities related to facilities that generate, transport, and treat, store, or dispose of hazardous waste. RCRAInfo allows RCRA program staff to track the notification, permit, compliance, and corrective action activities required under RCRA.

ECHO:
Envid: 1000195689
Registry ID: 110002740080

RENE CESPEDES (Continued) **1000195689**

DFR URL: http://echo.epa.gov/detailed_facility_report?fid=110002740080

P93 **KIRK-RICH DIALS** **SEMS** **1007372478**
East **404 W. 7TH STREET, SUITE 1215** **CAN000906068**
1/8-1/4 **LOS ANGELES, CA 90014**
0.169 mi.
894 ft. **Site 6 of 12 in cluster P**

Relative:
Higher

Actual:
262 ft.

SEMS:

Site ID:	906068
EPA ID:	CAN000906068
Federal Facility:	N
NPL:	Not on the NPL
Non NPL Status:	Removal Only Site (No Site Assessment Work Needed)

Following information was gathered from the prior CERCLIS update completed in 10/2013:

Site ID:	0906068
EPA ID:	CAN000906068
Facility County:	LOS ANGELES
Short Name:	KIRK-RICH DIALS
Congressional District:	Not reported
IFMS ID:	09LQ
SMSA Number:	Not reported
USGC Hydro Unit:	Not reported
Federal Facility:	Not a Federal Facility
DMNSN Number:	0.00000
Site Orphan Flag:	Not reported
RCRA ID:	Not reported
USGS Quadrangle:	Not reported
Site Init By Prog:	R
NFRAP Flag:	Not reported
Parent ID:	Not reported
RST Code:	Not reported
EPA Region:	09
Classification:	Not reported
Site Settings Code:	Not reported
NPL Status:	Not on the NPL
DMNSN Unit Code:	Not reported
RBRAC Code:	Not reported
RResp Fed Agency Code:	Not reported
Non NPL Status:	Removal Only Site (No Site Assessment Work Needed)
Non NPL Status Date:	02/26/04
Site Fips Code:	06037
CC Concurrence Date:	/ /
CC Concurrence FY:	Not reported
Alias EPA ID:	Not reported
Site FUDS Flag:	Not reported

CERCLIS Site Contact Name(s):

Contact ID:	9270721.00000
Contact Name:	Robert Wise
Contact Tel:	(562) 499-6312
Contact Title:	On-Scene Coordinator (OSC)
Contact Email:	Not reported

Contact ID:	9270485.00000
Contact Name:	Daniel Suter

KIRK-RICH DIALS (Continued) **1007372478**

Contact Tel: (415) 972-3050
Contact Title: On-Scene Coordinator (OSC)
Contact Email: Not reported

Contact ID: 13003854.00000
Contact Name: Leslie Ramirez
Contact Tel: (415) 972-3978
Contact Title: Site Assessment Manager (SAM)
Contact Email: Not reported

Contact ID: 13003858.00000
Contact Name: Sharon Murray
Contact Tel: (415) 972-4250
Contact Title: Site Assessment Manager (SAM)
Contact Email: Not reported

Contact ID: 13004003.00000
Contact Name: Carl Brickner
Contact Tel: Not reported
Contact Title: Site Assessment Manager (SAM)
Contact Email: Not reported

Alias Comments: Not reported
Site Description: Site was referred to ERS by Los Angeles Co. Radiation Management. The site is a potential radium contamination site.

CERCLIS Assessment History:

Action Code: 001
Action: REMOVAL
Date Started: 03/28/05
Date Completed: 04/18/05
Priority Level: Stabilized
Operable Unit: SITEWIDE
Primary Responsibility: EPA Fund-Financed
Planning Status: Not reported
Urgency Indicator: Time Critical
Action Anomaly: Not reported

Action Code: 001
Action: POTENTIALLY RESPONSIBLE PARTY EMERGENCY REMOVAL
Date Started: 03/28/05
Date Completed: 04/18/05
Priority Level: Cleaned up
Operable Unit: SITEWIDE
Primary Responsibility: Responsible Party
Planning Status: Primary
Urgency Indicator: Emergency
Action Anomaly: Not reported

P94 **SARKISSIAN DESIGNS** **RCRA-SQG** **1000271008**
East **404 W 7TH 11TH FLOOR** **FINDS** **CAD981674658**
1/8-1/4 **LOS ANGELES, CA 90014** **ECHO**
0.169 mi.
894 ft. **Site 7 of 12 in cluster P**

Relative:
Higher

Actual:
262 ft.

RCRA-SQG:

Date form received by agency:	09/01/1996
Facility name:	SARKISSIAN DESIGNS
Facility address:	404 W 7TH 11TH FLOOR LOS ANGELES, CA 90014
EPA ID:	CAD981674658
Mailing address:	W 7TH 11TH FLOOR LOS ANGELES, CA 90014
Contact:	Not reported
Contact address:	Not reported Not reported
Contact country:	US
Contact telephone:	Not reported
Contact email:	Not reported
EPA Region:	09
Classification:	Small Small Quantity Generator
Description:	Handler: generates more than 100 and less than 1000 kg of hazardous waste during any calendar month and accumulates less than 6000 kg of hazardous waste at any time; or generates 100 kg or less of hazardous waste during any calendar month, and accumulates more than 1000 kg of hazardous waste at any time

Owner/Operator Summary:

Owner/operator name:	DIKRAN SARKISSIAN
Owner/operator address:	NOT REQUIRED NOT REQUIRED, ME 99999
Owner/operator country:	Not reported
Owner/operator telephone:	(415) 555-1212
Legal status:	Private
Owner/Operator Type:	Owner
Owner/Op start date:	Not reported
Owner/Op end date:	Not reported

Owner/operator name:	NOT REQUIRED
Owner/operator address:	NOT REQUIRED NOT REQUIRED, ME 99999
Owner/operator country:	Not reported
Owner/operator telephone:	(415) 555-1212
Legal status:	Private
Owner/Operator Type:	Operator
Owner/Op start date:	Not reported
Owner/Op end date:	Not reported

Handler Activities Summary:

U.S. importer of hazardous waste:	No
Mixed waste (haz. and radioactive):	No
Recycler of hazardous waste:	No
Transporter of hazardous waste:	No
Treater, storer or disposer of HW:	No
Underground injection activity:	No
On-site burner exemption:	No
Furnace exemption:	No

SARKISSIAN DESIGNS (Continued) **1000271008**

Used oil fuel burner: No
Used oil processor: No
User oil refiner: No
Used oil fuel marketer to burner: No
Used oil Specification marketer: No
Used oil transfer facility: No
Used oil transporter: No

Violation Status: No violations found

FINDS:

Registry ID: 110002746351

Environmental Interest/Information System
RCRAInfo is a national information system that supports the Resource Conservation and Recovery Act (RCRA) program through the tracking of events and activities related to facilities that generate, transport, and treat, store, or dispose of hazardous waste. RCRAInfo allows RCRA program staff to track the notification, permit, compliance, and corrective action activities required under RCRA.

ECHO:
Envid: 1000271008
Registry ID: 110002746351
DFR URL: http://echo.epa.gov/detailed_facility_report?fid=110002746351

P95 **JEWELRY DESIGN CENTER** **ENVIROSTOR** **S110493956**
East **404 W. 7TH STREET #221** **N/A**
1/8-1/4 **LOS ANGELES, CA 90014**
0.169 mi.
894 ft. **Site 8 of 12 in cluster P**

Relative:
Higher

Actual:
262 ft.

ENVIROSTOR:
Facility ID: 71003145
Status: Refer: Other Agency
Status Date: Not reported
Site Code: Not reported
Site Type: Tiered Permit
Site Type Detailed: Tiered Permit
Acres: Not reported
NPL: NO
Regulatory Agencies: NONE SPECIFIED
Lead Agency: NONE SPECIFIED
Program Manager: Not reported
Supervisor: Not reported
Division Branch: Cleanup Chatsworth
Assembly: Not reported
Senate: Not reported
Special Program: Not reported
Restricted Use: NO
Site Mgmt Req: NONE SPECIFIED
Funding: Not reported
Latitude: 0
Longitude: 0
APN: NONE SPECIFIED
Past Use: NONE SPECIFIED

JEWELRY DESIGN CENTER (Continued) **S110493956**

Potential COC: NONE SPECIFIED
Confirmed COC: NONE SPECIFIED
Potential Description: NONE SPECIFIED
Alias Name: CAD983615139
Alias Type: EPA Identification Number
Alias Name: 110009549140
Alias Type: EPA (FRS #)
Alias Name: 71003145
Alias Type: Envirostor ID Number

Completed Info:
Completed Area Name: Not reported
Completed Sub Area Name: Not reported
Completed Document Type: Not reported
Completed Date: Not reported
Comments: Not reported

Future Area Name: Not reported
Future Sub Area Name: Not reported
Future Document Type: Not reported
Future Due Date: Not reported
Schedule Area Name: Not reported
Schedule Sub Area Name: Not reported
Schedule Document Type: Not reported
Schedule Due Date: Not reported
Schedule Revised Date: Not reported

P96 **FRONTIER JEWELRY** **RCRA-SQG 1000322330**
East **404 W 7TH ST, STE 901** **FINDS CAD122026552**
1/8-1/4 **LOS ANGELES, CA 90014** **ECHO**
0.169 mi.
894 ft. **Site 9 of 12 in cluster P**

Relative:
Higher

Actual:
262 ft.

RCRA-SQG:
Date form received by agency: 09/01/1996
Facility name: FRONTIER JEWELRY
Facility address: 404 W 7TH ST, STE 901
LOS ANGELES, CA 90014
EPA ID: CAD122026552
Contact: Not reported
Contact address: Not reported
Not reported
Contact country: US
Contact telephone: Not reported
Contact email: Not reported
EPA Region: 09
Classification: Small Small Quantity Generator
Description: Handler: generates more than 100 and less than 1000 kg of hazardous waste during any calendar month and accumulates less than 6000 kg of hazardous waste at any time; or generates 100 kg or less of hazardous waste during any calendar month, and accumulates more than 1000 kg of hazardous waste at any time

Owner/Operator Summary:
Owner/operator name: ASHOT HAKOPIAN
Owner/operator address: NOT REQUIRED
NOT REQUIRED, ME 99999
Owner/operator country: Not reported

FRONTIER JEWELRY (Continued) **1000322330**

Owner/operator telephone: (415) 555-1212
Legal status: Private
Owner/Operator Type: Owner
Owner/Op start date: Not reported
Owner/Op end date: Not reported

Owner/operator name: NOT REQUIRED
Owner/operator address: NOT REQUIRED
NOT REQUIRED, ME 99999
Owner/operator country: Not reported
Owner/operator telephone: (415) 555-1212
Legal status: Private
Owner/Operator Type: Operator
Owner/Op start date: Not reported
Owner/Op end date: Not reported

Handler Activities Summary:
U.S. importer of hazardous waste: No
Mixed waste (haz. and radioactive): No
Recycler of hazardous waste: No
Transporter of hazardous waste: No
Treater, storer or disposer of HW: No
Underground injection activity: No
On-site burner exemption: No
Furnace exemption: No
Used oil fuel burner: No
Used oil processor: No
User oil refiner: No
Used oil fuel marketer to burner: No
Used oil Specification marketer: No
Used oil transfer facility: No
Used oil transporter: No

Historical Generators:
Date form received by agency: 11/19/1985
Site name: FRONTIER JEWELRY
Classification: Large Quantity Generator

Violation Status: No violations found

FINDS:

Registry ID: 110009532826

Environmental Interest/Information System
RCRAInfo is a national information system that supports the Resource Conservation and Recovery Act (RCRA) program through the tracking of events and activities related to facilities that generate, transport, and treat, store, or dispose of hazardous waste. RCRAInfo allows RCRA program staff to track the notification, permit, compliance, and corrective action activities required under RCRA.

ECHO:
Envid: 1000322330
Registry ID: 110009532826

FRONTIER JEWELRY (Continued) **1000322330**

DFR URL: http://echo.epa.gov/detailed_facility_report?fid=110009532826

P97 **JEWELRY DESIGN CENTER** **RCRA-SQG** **1000597500**
East **404 W 7TH ST STE 1020** **ICIS** **CAD983615139**
1/8-1/4 **LOS ANGELES, CA 90014** **FINDS**
0.169 mi. **HAZNET**
894 ft. **Site 10 of 12 in cluster P** **ECHO**

Relative: Higher

Actual: 262 ft.

RCRA-SQG:

Date form received by agency:	12/27/1991
Facility name:	JEWELRY DESIGN CENTER
Facility address:	404 W 7TH ST STE 1020 LOS ANGELES, CA 90014
EPA ID:	CAD983615139
Contact:	RAFI SULAHIAN
Contact address:	404 W SEVENTH ST STE 1020 LOS ANGELES, CA 90014
Contact country:	US
Contact telephone:	(213) 626-8800
Contact email:	Not reported
EPA Region:	09
Classification:	Small Small Quantity Generator
Description:	Handler: generates more than 100 and less than 1000 kg of hazardous waste during any calendar month and accumulates less than 6000 kg of hazardous waste at any time; or generates 100 kg or less of hazardous waste during any calendar month, and accumulates more than 1000 kg of hazardous waste at any time

Owner/Operator Summary:

Owner/operator name:	HAKAKIAN AND HANASAB
Owner/operator address:	404 W 7TH ST STE 1020 LOS ANGELES, CA 90014
Owner/operator country:	Not reported
Owner/operator telephone:	(213) 626-8800
Legal status:	Private
Owner/Operator Type:	Owner
Owner/Op start date:	Not reported
Owner/Op end date:	Not reported

Handler Activities Summary:

U.S. importer of hazardous waste:	No
Mixed waste (haz. and radioactive):	No
Recycler of hazardous waste:	No
Transporter of hazardous waste:	No
Treater, storer or disposer of HW:	No
Underground injection activity:	No
On-site burner exemption:	No
Furnace exemption:	No
Used oil fuel burner:	No
Used oil processor:	No
User oil refiner:	No
Used oil fuel marketer to burner:	No
Used oil Specification marketer:	No
Used oil transfer facility:	No
Used oil transporter:	No

Violation Status: No violations found

JEWELRY DESIGN CENTER (Continued) **1000597500**

ICIS:

Enforcement Action ID:	09-1993-0032
FRS ID:	110009549140
Action Name:	JEWELRY DESIGN CENTER
Facility Name:	JEWELRY DESIGN CENTER
Facility Address:	404 W 7TH ST STE 1020 LOS ANGELES, CA 90014
Enforcement Action Type:	Civil Judicial Action
Facility County:	LOS ANGELES
Program System Acronym:	ICIS
Enforcement Action Forum Desc:	Judicial
EA Type Code:	CIV
Facility SIC Code:	Not reported
Federal Facility ID:	Not reported
Latitude in Decimal Degrees:	34.045982
Longitude in Decimal Degrees:	-118.254637
Permit Type Desc:	Not reported
Program System Acronym:	19680
Facility NAICS Code:	Not reported
Tribal Land Code:	Not reported

Facility Name:	JEWELRY DESIGN CENTER
Address:	404 W 7TH ST STE 1020
Tribal Indicator:	N
Fed Facility:	No
NAIC Code:	Not reported
SIC Code:	Not reported

Facility Name:	JEWELRY DESIGN CENTER
Address:	404 W 7TH ST STE 1020
Tribal Indicator:	N
Fed Facility:	No
NAIC Code:	Not reported
SIC Code:	Not reported

Facility Name:	JEWELRY DESIGN CENTER
Address:	404 W 7TH ST STE 1020
Tribal Indicator:	N
Fed Facility:	No
NAIC Code:	Not reported
SIC Code:	Not reported

FINDS:

Registry ID: 110009549140

Environmental Interest/Information System

California Hazardous Waste Tracking System - Datamart (HWTS-DATAMART) provides California with information on hazardous waste shipments for generators, transporters, and treatment, storage, and disposal facilities.

RCRAInfo is a national information system that supports the Resource Conservation and Recovery Act (RCRA) program through the tracking of events and activities related to facilities that generate, transport,

JEWELRY DESIGN CENTER (Continued) **1000597500**

and treat, store, or dispose of hazardous waste. RCRAInfo allows RCRA program staff to track the notification, permit, compliance, and corrective action activities required under RCRA.

US National Pollutant Discharge Elimination System (NPDES) module of the Compliance Information System (ICIS) tracks surface water permits issued under the Clean Water Act. Under NPDES, all facilities that discharge pollutants from any point source into waters of the United States are required to obtain a permit. The permit will likely contain limits on what can be discharged, impose monitoring and reporting requirements, and include other provisions to ensure that the discharge does not adversely affect water quality.

ICIS (Integrated Compliance Information System) is the Integrated Compliance Information System and provides a database that, when complete, will contain integrated Enforcement and Compliance information across most of EPA's programs. The vision for ICIS is to replace EPA's independent databases that contain Enforcement data with a single repository for that information. Currently, ICIS contains all Federal Administrative and Judicial enforcement actions. This information is maintained in ICIS by EPA in the Regional offices and it Headquarters. A future release of ICIS will replace the Permit Compliance System (PCS) which supports the NPDES and will integrate that information with Federal actions already in the system. ICIS also has the capability to track other activities occurring in the Region that support Compliance and Enforcement programs. These include; Incident Tracking, Compliance Assistance, and Compliance Monitoring.

HAZNET:

envid:	1000597500
Year:	2005
GEPAID:	CAD983615139
Contact:	CHERYL ROGERS-MGR
Telephone:	2136268800
Mailing Name:	Not reported
Mailing Address:	404 W 7TH ST STE 209
Mailing City,St,Zip:	LOS ANGELES, CA 900140000
Gen County:	Not reported
TSD EPA ID:	UTD981552177
TSD County:	Not reported
Waste Category:	Unspecified alkaline solution
Disposal Method:	Treatment, Incineration
Tons:	0
Cat Decode:	Not reported
Method Decode:	Not reported
Facility County:	Los Angeles

envid:	1000597500
Year:	1995
GEPAID:	CAD983615139
Contact:	HAKAKIAN AND HANASAB
Telephone:	0000000000
Mailing Name:	Not reported
Mailing Address:	404 W. 7TH ST. STE 221
Mailing City,St,Zip:	LOS ANGELES, CA 900140000
Gen County:	Not reported

JEWELRY DESIGN CENTER (Continued) **1000597500**

TSD EPA ID: MAD128422870
TSD County: Not reported
Waste Category: Other inorganic solid waste
Disposal Method: Not reported
Tons: .8000
Cat Decode: Not reported
Method Decode: Not reported
Facility County: Los Angeles

ECHO:
Envid: 1000597500
Registry ID: 110009549140
DFR URL: http://echo.epa.gov/detailed_facility_report?fid=110009549140

T98 **ONE WILSHIRE BUILDING** **RCRA-SQG** **1000136519**
ENE **624 S GRAND AVE SUITE 1207** **CAD981981186**
1/8-1/4 **LOS ANGELES, CA 90017**
0.172 mi.
906 ft. **Site 1 of 5 in cluster T**

Relative:
Higher

Actual:
270 ft.

RCRA-SQG:
Date form received by agency: 04/06/1987
Facility name: ONE WILSHIRE BUILDING
Facility address: 624 S GRAND AVE SUITE 1207
LOS ANGELES, CA 90017
EPA ID: CAD981981186
Contact: ENVIRONMENTAL MANAGER
Contact address: 624 S GRAND AVE SUITE 1207
LOS ANGELES, CA 90017
Contact country: US
Contact telephone: (213) 629-4831
Contact email: Not reported
EPA Region: 09
Classification: Small Small Quantity Generator
Description: Handler: generates more than 100 and less than 1000 kg of hazardous waste during any calendar month and accumulates less than 6000 kg of hazardous waste at any time; or generates 100 kg or less of hazardous waste during any calendar month, and accumulates more than 1000 kg of hazardous waste at any time

Owner/Operator Summary:
Owner/operator name: PARAMOUNT GROUP INC
Owner/operator address: NOT REQUIRED
NOT REQUIRED, ME 99999
Owner/operator country: Not reported
Owner/operator telephone: (415) 555-1212
Legal status: Private
Owner/Operator Type: Owner
Owner/Op start date: Not reported
Owner/Op end date: Not reported

Owner/operator name: NOT REQUIRED
Owner/operator address: NOT REQUIRED
NOT REQUIRED, ME 99999
Owner/operator country: Not reported
Owner/operator telephone: (415) 555-1212
Legal status: Private

ONE WILSHIRE BUILDING (Continued) **1000136519**

Owner/Operator Type: Operator
Owner/Op start date: Not reported
Owner/Op end date: Not reported

Handler Activities Summary:
U.S. importer of hazardous waste: No
Mixed waste (haz. and radioactive): No
Recycler of hazardous waste: No
Transporter of hazardous waste: No
Treater, storer or disposer of HW: No
Underground injection activity: No
On-site burner exemption: No
Furnace exemption: No
Used oil fuel burner: No
Used oil processor: No
User oil refiner: No
Used oil fuel marketer to burner: No
Used oil Specification marketer: No
Used oil transfer facility: No
Used oil transporter: No

Violation Status: No violations found

O99 **GI TC ONE WILSHIRE LLC** **AST** **A100420354**
NE **624 S GRAND AVE** **N/A**
1/8-1/4 **LOS ANGELES, CA 90017**
0.172 mi.
908 ft. **Site 5 of 9 in cluster O**

Relative:
Higher

Actual:
271 ft.

AST:
Certified Unified Program Agencies: Not reported
Owner: GI TC One Wilshire LLC
Total Gallons: Not reported
CERSID: 10655593
Facility ID: Not reported
Business Name: GI TC One Wilshire LLC
Phone: 213-629-3300
Fax: 213-629-3333
Mailing Address: 624 S Grand Ave. suite 2435
Mailing Address City: Los Angeles
Mailing Address State: CA
Mailing Address Zip Code: 90017
Operator Name: Hines
Operator Phone: 213-629-3300
Owner Phone: 213-629-3300
Owner Mail Address: 624 S Grand Ave. suite 2435
Owner State: CA
Owner Zip Code: 90017
Owner Country: United States
Property Owner Name: GI TC One Wishire LLC
Property Owner Phone: Not reported
Property Owner Mailing Address: 624 S Grand Ave
Property Owner City: Los Angeles
Property Owner Stat : CA
Property Owner Zip Code: 90017
Property Owner Country: United States
EPAID: CAL000399229

O100 **HINES REIT ONE WILSHIRE** **AST** **A100420801**
NE **624 S GRAND AVE** **N/A**
1/8-1/4 **LOS ANGELES, CA 90017**
0.172 mi.
908 ft. **Site 6 of 9 in cluster O**

Relative:
Higher

Actual:
271 ft.

AST:

Certified Unified Program Agencies:	Not reported
Owner:	HINES REIT ONE WILSHIRE, LP
Total Gallons:	Not reported
CERSID:	10241935
Facility ID:	FA0003804
Business Name:	HINES REIT ONE WILSHIRE
Phone:	(213) 629-3300
Fax:	Not reported
Mailing Address:	624 S GRAND AVE, SU 2435
Mailing Address City:	LOS ANGELES
Mailing Address State:	CA
Mailing Address Zip Code:	90017
Operator Name:	ACCTS PAYABLE
Operator Phone:	Not reported
Owner Phone:	Not reported
Owner Mail Address:	624 S GRAND AVE SU 2435
Owner State:	CA
Owner Zip Code:	90017
Owner Country:	United States
Property Owner Name:	MARGARET M CAUDILLO TRUST
Property Owner Phone:	Not reported
Property Owner Mailing Address:	2743 E VERDE AVE
Property Owner City:	ANAHEIM
Property Owner Stat :	CA
Property Owner Zip Code:	92806
Property Owner Country:	United States
EPAID:	Not reported

O101 **CRG WEST ONE WILSHIRE, LLC** **AST** **A100419151**
NE **624 S GRAND AVE STE 110** **N/A**
1/8-1/4 **LOS ANGELES, CA 90017**
0.172 mi.
908 ft. **Site 7 of 9 in cluster O**

Relative:
Higher

Actual:
271 ft.

AST:

Certified Unified Program Agencies:	Not reported
Owner:	CoreSite One Wilshire, LLC
Total Gallons:	Not reported
CERSID:	10260670
Facility ID:	Not reported
Business Name:	CORESITE ONE WILSHIRE, LLC
Phone:	(213) 327-1200
Fax:	Not reported
Mailing Address:	624 S GRAND AVE SU 110
Mailing Address City:	LOS ANGELES
Mailing Address State:	CA
Mailing Address Zip Code:	90017
Operator Name:	CoreSite One Wilshire, LLC
Operator Phone:	(213) 327-1200
Owner Phone:	(213) 327-1200
Owner Mail Address:	624 S GRAND AVE SU 110
Owner State:	CA
Owner Zip Code:	90017

CRG WEST ONE WILSHIRE, LLC (Continued) **A100419151**

Owner Country:	United States
Property Owner Name:	Not reported
Property Owner Phone:	Not reported
Property Owner Mailing Address:	Not reported
Property Owner City:	Not reported
Property Owner Stat :	CA
Property Owner Zip Code:	Not reported
Property Owner Country:	United States
EPAID:	Not reported

O102 **MCI VERIZON BUSINESS** **AST** **A100422280**
NE **624 S GRAND AVE SU 1520** **N/A**
1/8-1/4 **LOS ANGELES, CA 90017**
0.172 mi.
908 ft. **Site 8 of 9 in cluster O**

Relative:
Higher

Actual:
271 ft.

AST:

Certified Unified Program Agencies:	Not reported
Owner:	MCI dba Verizon Business
Total Gallons:	Not reported
CERSID:	10249864
Facility ID:	Not reported
Business Name:	MCI, dba Verizon Business
Phone:	818-939-3725
Fax:	909-629-3471
Mailing Address:	18850 Orange St.
Mailing Address City:	Bloomington
Mailing Address State:	CA
Mailing Address Zip Code:	92316
Operator Name:	Verizon Business
Operator Phone:	909-879-2712
Owner Phone:	909-879-2712
Owner Mail Address:	18850 Orange St.
Owner State:	CA
Owner Zip Code:	92316
Owner Country:	United States
Property Owner Name:	Carlyle One Wilshire LP
Property Owner Phone:	213-327-1200
Property Owner Mailing Address:	624 S. GRAND AVE SUITE 1800
Property Owner City:	LOS ANGELES
Property Owner Stat :	CA
Property Owner Zip Code:	90017
Property Owner Country:	United States
EPAID:	Not reported

O103 **CORESITE ONE WILSHIRE** **AST** **A100419011**
NE **624 S GRAND AVE STE 110** **N/A**
1/8-1/4 **LOS ANGELES, CA 90017**
0.172 mi.
908 ft. **Site 9 of 9 in cluster O**

Relative:
Higher

Actual:
271 ft.

AST:

Certified Unified Program Agencies:	Not reported
Owner:	CoreSite Realty Corporation
Total Gallons:	Not reported
CERSID:	10484122

CORESITE ONE WILSHIRE (Continued) **A100419011**

Facility ID:	Not reported
Business Name:	CoreSite One Wilshire
Phone:	(213) 327-1200
Fax:	Not reported
Mailing Address:	624 S Grand Ave Ste 110
Mailing Address City:	Los Angeles
Mailing Address State:	CA
Mailing Address Zip Code:	90017
Operator Name:	CoreSite One WIlshire, LLC
Operator Phone:	(213) 327-1200
Owner Phone:	(303) 405-1000
Owner Mail Address:	1050 17th Street, Suite 800
Owner State:	CO
Owner Zip Code:	80265
Owner Country:	United States
Property Owner Name:	Not reported
Property Owner Phone:	Not reported
Property Owner Mailing Address:	Not reported
Property Owner City:	Not reported
Property Owner Stat :	Not reported
Property Owner Zip Code:	Not reported
Property Owner Country:	Not reported
EPAID:	Not reported

L104 **707 WILSHIRE TOWER** **AST** **A100416816**
NNE **707 W WILSHIRE BLVD** **N/A**
1/8-1/4 **LOS ANGELES, CA 90017**
0.173 mi.
912 ft. **Site 8 of 8 in cluster L**

Relative:
Higher

Actual:
277 ft.

AST:

Certified Unified Program Agencies:	Not reported
Owner:	BROADWAY 707 WILSHIRE FEE, LLC
Total Gallons:	Not reported
CERSID:	10240873
Facility ID:	Not reported
Business Name:	707 WILSHIRE TOWER
Phone:	(213) 614-2788
Fax:	Not reported
Mailing Address:	707 WILSHIRE BL RM 4840
Mailing Address City:	LOS ANGELES
Mailing Address State:	CA
Mailing Address Zip Code:	90017
Operator Name:	Shorenstein Reality Services LP. SRI Ten Wilshire LLC
Operator Phone:	213 614 2300
Owner Phone:	213 614 2300
Owner Mail Address:	707 Wilshire
Owner State:	CA
Owner Zip Code:	90017
Owner Country:	United States
Property Owner Name:	FIRST INTERSTATE TOWER-A JOINT
Property Owner Phone:	Not reported
Property Owner Mailing Address:	Not reported
Property Owner City:	Not reported
Property Owner Stat :	Not reported
Property Owner Zip Code:	Not reported
Property Owner Country:	United States
EPAID:	Not reported

T105
NE
1/8-1/4
0.174 mi.
921 ft.

PARAMOUNT GROUP INC
624 S GRAND AVE. #1207
LOS ANGELES, CA 90017

Site 2 of 5 in cluster T

CA FID UST **S101585551**
EMI **N/A**

Relative:
Higher

Actual:
270 ft.

CA FID UST:

Facility ID:	19024929
Regulated By:	UTNKA
Regulated ID:	Not reported
Cortese Code:	Not reported
SIC Code:	Not reported
Facility Phone:	3106081922
Mail To:	Not reported
Mailing Address:	624 S GRAND AVE
Mailing Address 2:	Not reported
Mailing City,St,Zip:	LOS ANGELES 900170000
Contact:	Not reported
Contact Phone:	Not reported
DUNs Number:	Not reported
NPDES Number:	Not reported
EPA ID:	Not reported
Comments:	Not reported
Status:	Active

EMI:

Year:	1990
County Code:	19
Air Basin:	SC
Facility ID:	72960
Air District Name:	SC
SIC Code:	0
Air District Name:	SOUTH COAST AQMD
Community Health Air Pollution Info System:	Not reported
Consolidated Emission Reporting Rule:	Not reported
Total Organic Hydrocarbon Gases Tons/Yr:	0
Reactive Organic Gases Tons/Yr:	0
Carbon Monoxide Emissions Tons/Yr:	0
NOX - Oxides of Nitrogen Tons/Yr:	0
SOX - Oxides of Sulphur Tons/Yr:	0
Particulate Matter Tons/Yr:	0
Part. Matter 10 Micrometers and Smllr Tons/Yr:	0

Year:	1995
County Code:	19
Air Basin:	SC
Facility ID:	72960
Air District Name:	SC
SIC Code:	6512
Air District Name:	SOUTH COAST AQMD
Community Health Air Pollution Info System:	Not reported
Consolidated Emission Reporting Rule:	Not reported
Total Organic Hydrocarbon Gases Tons/Yr:	4
Reactive Organic Gases Tons/Yr:	4
Carbon Monoxide Emissions Tons/Yr:	0
NOX - Oxides of Nitrogen Tons/Yr:	1
SOX - Oxides of Sulphur Tons/Yr:	0
Particulate Matter Tons/Yr:	0
Part. Matter 10 Micrometers and Smllr Tons/Yr:	0

PARAMOUNT GROUP INC (Continued) **S101585551**

Year:	1996
County Code:	19
Air Basin:	SC
Facility ID:	72960
Air District Name:	SC
SIC Code:	6512
Air District Name:	SOUTH COAST AQMD
Community Health Air Pollution Info System:	Not reported
Consolidated Emission Reporting Rule:	Not reported
Total Organic Hydrocarbon Gases Tons/Yr:	0
Reactive Organic Gases Tons/Yr:	0
Carbon Monoxide Emissions Tons/Yr:	0
NOX - Oxides of Nitrogen Tons/Yr:	1
SOX - Oxides of Sulphur Tons/Yr:	0
Particulate Matter Tons/Yr:	0
Part. Matter 10 Micrometers and Smllr Tons/Yr:	0

Year:	1997
County Code:	19
Air Basin:	SC
Facility ID:	72960
Air District Name:	SC
SIC Code:	6512
Air District Name:	SOUTH COAST AQMD
Community Health Air Pollution Info System:	Not reported
Consolidated Emission Reporting Rule:	Not reported
Total Organic Hydrocarbon Gases Tons/Yr:	0
Reactive Organic Gases Tons/Yr:	0
Carbon Monoxide Emissions Tons/Yr:	1
NOX - Oxides of Nitrogen Tons/Yr:	3
SOX - Oxides of Sulphur Tons/Yr:	0
Particulate Matter Tons/Yr:	0
Part. Matter 10 Micrometers and Smllr Tons/Yr:	0

Year:	1998
County Code:	19
Air Basin:	SC
Facility ID:	72960
Air District Name:	SC
SIC Code:	6512
Air District Name:	SOUTH COAST AQMD
Community Health Air Pollution Info System:	Not reported
Consolidated Emission Reporting Rule:	Not reported
Total Organic Hydrocarbon Gases Tons/Yr:	1
Reactive Organic Gases Tons/Yr:	0
Carbon Monoxide Emissions Tons/Yr:	1
NOX - Oxides of Nitrogen Tons/Yr:	3
SOX - Oxides of Sulphur Tons/Yr:	0
Particulate Matter Tons/Yr:	0
Part. Matter 10 Micrometers and Smllr Tons/Yr:	0

Year:	1999
County Code:	19
Air Basin:	SC
Facility ID:	72960
Air District Name:	SC
SIC Code:	6512

PARAMOUNT GROUP INC (Continued) **S101585551**

Air District Name:	SOUTH COAST AQMD
Community Health Air Pollution Info System:	Not reported
Consolidated Emission Reporting Rule:	Not reported
Total Organic Hydrocarbon Gases Tons/Yr:	0
Reactive Organic Gases Tons/Yr:	0
Carbon Monoxide Emissions Tons/Yr:	1
NOX - Oxides of Nitrogen Tons/Yr:	3
SOX - Oxides of Sulphur Tons/Yr:	0
Particulate Matter Tons/Yr:	0
Part. Matter 10 Micrometers and Smllr Tons/Yr:	0

Year:	2000
County Code:	19
Air Basin:	SC
Facility ID:	72960
Air District Name:	SC
SIC Code:	6512
Air District Name:	SOUTH COAST AQMD
Community Health Air Pollution Info System:	Not reported
Consolidated Emission Reporting Rule:	Not reported
Total Organic Hydrocarbon Gases Tons/Yr:	0
Reactive Organic Gases Tons/Yr:	0
Carbon Monoxide Emissions Tons/Yr:	1
NOX - Oxides of Nitrogen Tons/Yr:	3
SOX - Oxides of Sulphur Tons/Yr:	0
Particulate Matter Tons/Yr:	0
Part. Matter 10 Micrometers and Smllr Tons/Yr:	0

Year:	2001
County Code:	19
Air Basin:	SC
Facility ID:	72960
Air District Name:	SC
SIC Code:	6512
Air District Name:	SOUTH COAST AQMD
Community Health Air Pollution Info System:	Not reported
Consolidated Emission Reporting Rule:	Not reported
Total Organic Hydrocarbon Gases Tons/Yr:	0
Reactive Organic Gases Tons/Yr:	0
Carbon Monoxide Emissions Tons/Yr:	1
NOX - Oxides of Nitrogen Tons/Yr:	3
SOX - Oxides of Sulphur Tons/Yr:	0
Particulate Matter Tons/Yr:	0
Part. Matter 10 Micrometers and Smllr Tons/Yr:	0

T106 **MCI TELECOMMUNICATIONS** **UST** **U003780859**
NE **624 S GRAND AVE** **SWEEPS UST** **N/A**
1/8-1/4 **LOS ANGELES, CA 90017** **EMI**
0.174 mi.
921 ft. **Site 3 of 5 in cluster T**

Relative:
Higher

Actual:
270 ft.

UST:

Facility ID:	24430
Permitting Agency:	LOS ANGELES, CITY OF
Latitude:	34.0493793
Longitude:	-118.2549862

MCI TELECOMMUNICATIONS (Continued) **U003780859**

SWEEPS UST:

Status:	Active
Comp Number:	6098
Number:	1
Board Of Equalization:	Not reported
Referral Date:	05-16-93
Action Date:	02-17-94
Created Date:	02-29-88
Owner Tank Id:	Not reported
SWRCB Tank Id:	Not reported
Tank Status:	Not reported
Capacity:	Not reported
Active Date:	Not reported
Tank Use:	Not reported
STG:	Not reported
Content:	Not reported
Number Of Tanks:	Not reported

EMI:

Year:	2006
County Code:	19
Air Basin:	SC
Facility ID:	130255
Air District Name:	SC
SIC Code:	6512
Air District Name:	SOUTH COAST AQMD
Community Health Air Pollution Info System:	Not reported
Consolidated Emission Reporting Rule:	Not reported
Total Organic Hydrocarbon Gases Tons/Yr:	1.878613433467304642
Reactive Organic Gases Tons/Yr:	1.563
Carbon Monoxide Emissions Tons/Yr:	4.263
NOX - Oxides of Nitrogen Tons/Yr:	21.866
SOX - Oxides of Sulphur Tons/Yr:	.345
Particulate Matter Tons/Yr:	1.464
Part. Matter 10 Micrometers and Smllr Tons/Yr:	1.464

Year:	2007
County Code:	19
Air Basin:	SC
Facility ID:	130255
Air District Name:	SC
SIC Code:	6512
Air District Name:	SOUTH COAST AQMD
Community Health Air Pollution Info System:	Not reported
Consolidated Emission Reporting Rule:	Not reported
Total Organic Hydrocarbon Gases Tons/Yr:	1.878613433467304642
Reactive Organic Gases Tons/Yr:	1.563
Carbon Monoxide Emissions Tons/Yr:	4.263
NOX - Oxides of Nitrogen Tons/Yr:	21.866
SOX - Oxides of Sulphur Tons/Yr:	.345
Particulate Matter Tons/Yr:	1.464
Part. Matter 10 Micrometers and Smllr Tons/Yr:	1.464

Year:	2008
County Code:	19
Air Basin:	SC

MCI TELECOMMUNICATIONS (Continued) **U003780859**

Facility ID:	130255
Air District Name:	SC
SIC Code:	6512
Air District Name:	SOUTH COAST AQMD
Community Health Air Pollution Info System:	Not reported
Consolidated Emission Reporting Rule:	Not reported
Total Organic Hydrocarbon Gases Tons/Yr:	.0717102904266762280
Reactive Organic Gases Tons/Yr:	.06
Carbon Monoxide Emissions Tons/Yr:	.18
NOX - Oxides of Nitrogen Tons/Yr:	.87
SOX - Oxides of Sulphur Tons/Yr:	.0132415
Particulate Matter Tons/Yr:	.06
Part. Matter 10 Micrometers and Smllr Tons/Yr:	.06

Year:	2008
County Code:	19
Air Basin:	SC
Facility ID:	153483
Air District Name:	SC
SIC Code:	6512
Air District Name:	SOUTH COAST AQMD
Community Health Air Pollution Info System:	Not reported
Consolidated Emission Reporting Rule:	Not reported
Total Organic Hydrocarbon Gases Tons/Yr:	.3663004804974449882
Reactive Organic Gases Tons/Yr:	.29968
Carbon Monoxide Emissions Tons/Yr:	.9453
NOX - Oxides of Nitrogen Tons/Yr:	4.15
SOX - Oxides of Sulphur Tons/Yr:	.05169
Particulate Matter Tons/Yr:	.270966
Part. Matter 10 Micrometers and Smllr Tons/Yr:	.270966

Year:	2009
County Code:	19
Air Basin:	SC
Facility ID:	153483
Air District Name:	SC
SIC Code:	6512
Air District Name:	SOUTH COAST AQMD
Community Health Air Pollution Info System:	Not reported
Consolidated Emission Reporting Rule:	Not reported
Total Organic Hydrocarbon Gases Tons/Yr:	0.363854336391919
Reactive Organic Gases Tons/Yr:	0.29511999999999999
Carbon Monoxide Emissions Tons/Yr:	0.97529999999999994
NOX - Oxides of Nitrogen Tons/Yr:	4.1600000000000001
SOX - Oxides of Sulphur Tons/Yr:	5.7265000000000003E-2
Particulate Matter Tons/Yr:	0.25502999999999998
Part. Matter 10 Micrometers and Smllr Tons/Yr:	0.24914928

Year:	2010
County Code:	19
Air Basin:	SC
Facility ID:	153483
Air District Name:	SC
SIC Code:	6512
Air District Name:	SOUTH COAST AQMD
Community Health Air Pollution Info System:	Not reported
Consolidated Emission Reporting Rule:	Not reported

MCI TELECOMMUNICATIONS (Continued) **U003780859**

Total Organic Hydrocarbon Gases Tons/Yr:	0.24535202839740999
Reactive Organic Gases Tons/Yr:	0.19646
Carbon Monoxide Emissions Tons/Yr:	0.64734000000000003
NOX - Oxides of Nitrogen Tons/Yr:	2.5084900000000001
SOX - Oxides of Sulphur Tons/Yr:	0.03644
Particulate Matter Tons/Yr:	0.17988999999999999
Part. Matter 10 Micrometers and Smllr Tons/Yr:	0.17587072000000001

Year:	2011
County Code:	19
Air Basin:	SC
Facility ID:	153483
Air District Name:	SC
SIC Code:	6512
Air District Name:	SOUTH COAST AQMD
Community Health Air Pollution Info System:	Not reported
Consolidated Emission Reporting Rule:	Not reported
Total Organic Hydrocarbon Gases Tons/Yr:	0.34093262273
Reactive Organic Gases Tons/Yr:	0.2814
Carbon Monoxide Emissions Tons/Yr:	0.81486
NOX - Oxides of Nitrogen Tons/Yr:	3.54208
SOX - Oxides of Sulphur Tons/Yr:	0.05293
Particulate Matter Tons/Yr:	0.2533
Part. Matter 10 Micrometers and Smllr Tons/Yr:	0.24735112

Year:	2012
County Code:	19
Air Basin:	SC
Facility ID:	153483
Air District Name:	SC
SIC Code:	6512
Air District Name:	SOUTH COAST AQMD
Community Health Air Pollution Info System:	Not reported
Consolidated Emission Reporting Rule:	Not reported
Total Organic Hydrocarbon Gases Tons/Yr:	0.68671651794
Reactive Organic Gases Tons/Yr:	0.5695
Carbon Monoxide Emissions Tons/Yr:	1.61406
NOX - Oxides of Nitrogen Tons/Yr:	7.15242
SOX - Oxides of Sulphur Tons/Yr:	0.00367
Particulate Matter Tons/Yr:	0.51127
Part. Matter 10 Micrometers and Smllr Tons/Yr:	0.49917088

U107 **M AND M HOLDING L L C** **RCRA-SQG 1006804985**
ESE **728 S HILL ST** **FINDS CAR000119289**
1/8-1/4 **LOS ANGELES, CA 90014** **ECHO**
0.180 mi.
953 ft. **Site 1 of 4 in cluster U**

Relative:
Lower

Actual:
259 ft.

RCRA-SQG:

Date form received by agency:	06/10/2002
Facility name:	M AND M HOLDING L L C
Facility address:	728 S HILL ST LOS ANGELES, CA 90014
EPA ID:	CAR000119289
Mailing address:	629 S HILL ST NO 1202 LOS ANGELES, CA 90014
Contact:	TERESITA MATHEWS
Contact address:	629 S HILL ST NO 1202

M AND M HOLDING L L C (Continued) **1006804985**

LOS ANGELES, CA 90014
Contact country: US
Contact telephone: (213) 624-1335
Contact email: Not reported
EPA Region: 09
Classification: Small Small Quantity Generator
Description: Handler: generates more than 100 and less than 1000 kg of hazardous waste during any calendar month and accumulates less than 6000 kg of hazardous waste at any time; or generates 100 kg or less of hazardous waste during any calendar month, and accumulates more than 1000 kg of hazardous waste at any time

Owner/Operator Summary:
Owner/operator name: M AND M HOLDING L L C
Owner/operator address: 629 S HILL ST NO 1202
LOS ANGELES, CA 90014
Owner/operator country: Not reported
Owner/operator telephone: (213) 624-1335
Legal status: Private
Owner/Operator Type: Owner
Owner/Op start date: Not reported
Owner/Op end date: Not reported

Handler Activities Summary:
U.S. importer of hazardous waste: No
Mixed waste (haz. and radioactive): No
Recycler of hazardous waste: No
Transporter of hazardous waste: No
Treater, storer or disposer of HW: No
Underground injection activity: No
On-site burner exemption: No
Furnace exemption: No
Used oil fuel burner: No
Used oil processor: No
User oil refiner: No
Used oil fuel marketer to burner: No
Used oil Specification marketer: No
Used oil transfer facility: No
Used oil transporter: No

. Waste code: F006
. Waste name: WASTEWATER TREATMENT SLUDGES FROM ELECTROPLATING OPERATIONS, EXCEPT FROM THE FOLLOWING PROCESSES: (1) SULFURIC ACID ANODIZING OF ALUMINUM; (2) TIN PLATING ON CARBON STEEL; (3) ZINC PLATING (SEGREGATED BASIS) ON CARBON STEEL; (4) ALUMINUM OR ZINC-ALUMINUM PLATING ON CARBON STEEL; (5) CLEANING/STRIPPING ASSOCIATED WITH TIN, ZINC, AND ALUMINUM PLATING ON CARBON STEEL; AND (6) CHEMICAL ETCHING AND MILLING OF ALUMINUM.

Historical Generators:
Date form received by agency: 06/10/2002
Site name: M AND M HOLDING L L C
Classification: Small Quantity Generator

Violation Status: No violations found

M AND M HOLDING L L C (Continued) **1006804985**

FINDS:

Registry ID: 110013311237

Environmental Interest/Information System

California Hazardous Waste Tracking System - Datamart (HWTS-DATAMART) provides California with information on hazardous waste shipments for generators, transporters, and treatment, storage, and disposal facilities.

RCRAInfo is a national information system that supports the Resource Conservation and Recovery Act (RCRA) program through the tracking of events and activities related to facilities that generate, transport, and treat, store, or dispose of hazardous waste. RCRAInfo allows RCRA program staff to track the notification, permit, compliance, and corrective action activities required under RCRA.

STATE MASTER

ECHO:

Envid: 1006804985
Registry ID: 110013311237
DFR URL: http://echo.epa.gov/detailed_facility_report?fid=110013311237

V108 **RESTORE NEIGHBORHOODS LA INC.** **RCRA-LQG** **1016139881**
SSE **315 W 9TH STREET, SUITE 501** **FINDS** **CAC002676931**
1/8-1/4 **LOS ANGELES, CA 90015** **ECHO**
0.181 mi.
957 ft. **Site 1 of 3 in cluster V**

Relative:
Lower

Actual:
255 ft.

RCRA-LQG:

Date form received by agency: 01/07/2013
Facility name: RESTORE NEIGHBORHOODS LA INC.
Facility address: 315 W 9TH STREET, SUITE 501
LOS ANGELES, CA 90015
EPA ID: CAC002676931
Mailing address: W 9TH STREET, SUITE 501
LOS ANGELES, CA 90015
Contact: TIM RASKY
Contact address: W 9TH STREET, SUITE 501
LOS ANGELES, CA 90015
Contact country: US
Contact telephone: (213) 270-1733
Contact email: Not reported
EPA Region: 09
Classification: Large Quantity Generator
Description: Handler: generates 1,000 kg or more of hazardous waste during any calendar month; or generates more than 1 kg of acutely hazardous waste during any calendar month; or generates more than 100 kg of any residue or contaminated soil, waste or other debris resulting from the cleanup of a spill, into or on any land or water, of acutely hazardous waste during any calendar month; or generates 1 kg or less of acutely hazardous waste during any calendar month, and accumulates more than 1 kg of acutely hazardous waste at any time; or generates 100 kg or less of any residue or contaminated soil, waste or other debris resulting from the cleanup of a spill, into or on any land or water, of acutely

RESTORE NEIGHBORHOODS LA INC. (Continued) **1016139881**

hazardous waste during any calendar month, and accumulates more than 100 kg of that material at any time

Owner/Operator Summary:

Owner/operator name:	JOHN PERFITT
Owner/operator address:	W 9TH STREET, SUITE 501 LOS ANGELES, CA 90015
Owner/operator country:	Not reported
Owner/operator telephone:	(213) 270-1733
Legal status:	Private
Owner/Operator Type:	Operator
Owner/Op start date:	01/01/2011
Owner/Op end date:	Not reported

Owner/operator name:	RESTORE NEIGHBORHOODS LA INC.
Owner/operator address:	W 9TH STREET, SUITE 501 LOS ANGELES, CA 90015
Owner/operator country:	Not reported
Owner/operator telephone:	(213) 270-1733
Legal status:	Private
Owner/Operator Type:	Owner
Owner/Op start date:	01/01/2011
Owner/Op end date:	Not reported

Handler Activities Summary:

U.S. importer of hazardous waste:	No
Mixed waste (haz. and radioactive):	No
Recycler of hazardous waste:	No
Transporter of hazardous waste:	No
Treater, storer or disposer of HW:	No
Underground injection activity:	No
On-site burner exemption:	No
Furnace exemption:	No
Used oil fuel burner:	No
Used oil processor:	No
User oil refiner:	No
Used oil fuel marketer to burner:	No
Used oil Specification marketer:	No
Used oil transfer facility:	No
Used oil transporter:	No

. Waste code:	D008
. Waste name:	LEAD

Violation Status: No violations found

FINDS:

Registry ID: 110055378513

Environmental Interest/Information System

RCRAInfo is a national information system that supports the Resource Conservation and Recovery Act (RCRA) program through the tracking of events and activities related to facilities that generate, transport, and treat, store, or dispose of hazardous waste. RCRAInfo allows RCRA program staff to track the notification, permit, compliance, and corrective action activities required under RCRA.

RESTORE NEIGHBORHOODS LA INC. (Continued) **1016139881**

HAZARDOUS WASTE BIENNIAL REPORTER

ECHO:
Envid: 1016139881
Registry ID: 110055378513
DFR URL: http://echo.epa.gov/detailed_facility_report?fid=110055378513

V109 **EXXONMOBIL OIL CORP 99ONN** **RCRA NonGen / NLR** **1016140008**
SSE **315 W 9TH ST** **CAR000235895**
1/8-1/4 **LOS ANGELES, CA 90015**
0.181 mi.
957 ft. **Site 2 of 3 in cluster V**

Relative:
Lower

Actual:
255 ft.

RCRA NonGen / NLR:
Date form received by agency: 08/26/2014
Facility name: EXXONMOBIL OIL CORP 99ONN
Facility address: 315 W 9TH ST
LOS ANGELES, CA 90015
EPA ID: CAR000235895
Mailing address: 800 E WASHINGTON ST
EMES CARE OF JD2 ENV INC
WEST CHESTER, PA 19380
Contact: DONNA HYMES
Contact address: 800 E WASHINGTON ST
WEST CHESTER, PA 19380
Contact country: US
Contact telephone: 610-430-8151
Contact email: DHYMES@JD2ENV.COM
EPA Region: 09
Classification: Non-Generator
Description: Handler: Non-Generators do not presently generate hazardous waste

Owner/Operator Summary:
Owner/operator name: OMNI GROUP OF COMPANIES
Owner/operator address: 550 ROBSON ST
VANCOUVER, V6B 2
Owner/operator country: CA
Owner/operator telephone: 213-629-2041
Legal status: Private
Owner/Operator Type: Owner
Owner/Op start date: 06/09/2011
Owner/Op end date: Not reported

Owner/operator name: OMNI GROUP OF COMPANIES
Owner/operator address: Not reported
Not reported
Owner/operator country: US
Owner/operator telephone: Not reported
Legal status: Private
Owner/Operator Type: Operator
Owner/Op start date: 06/09/2011
Owner/Op end date: Not reported

Handler Activities Summary:
U.S. importer of hazardous waste: No

EXXONMOBIL OIL CORP 99ONN (Continued) **1016140008**

Mixed waste (haz. and radioactive): No
Recycler of hazardous waste: No
Transporter of hazardous waste: No
Treater, storer or disposer of HW: No
Underground injection activity: No
On-site burner exemption: No
Furnace exemption: No
Used oil fuel burner: No
Used oil processor: No
User oil refiner: No
Used oil fuel marketer to burner: No
Used oil Specification marketer: No
Used oil transfer facility: No
Used oil transporter: No

Historical Generators:
Date form received by agency: 03/01/2014
Site name: EXXONMOBIL OIL CORP 99ONN
Classification: Small Quantity Generator

. Waste code: D008
. Waste name: LEAD

Date form received by agency: 02/13/2013
Site name: EXXONMOBIL OIL CORP 99ONN
Classification: Large Quantity Generator

. Waste code: 133
. Waste name: 133

. Waste code: D001
. Waste name: IGNITABLE WASTE

. Waste code: D008
. Waste name: LEAD

. Waste code: D018
. Waste name: BENZENE

Violation Status: No violations found

Q110 **FIGAT7TH** **AST** **A100419943**
NW **735 S FIGUEROA ST** **N/A**
1/8-1/4 **LOS ANGELES, CA 90017**
0.181 mi.
958 ft. **Site 2 of 3 in cluster Q**

Relative:
Higher

Actual:
275 ft.

AST:
Certified Unified Program Agencies: Not reported
Owner: Figat7th
Total Gallons: Not reported
CERSID: 10456480
Facility ID: Not reported
Business Name: EYP REALTY LLC
Phone: (213) 955-7170
Fax: Not reported
Mailing Address: 777 S. Figueroa, Suite 375
Mailing Address City: LOS ANGELES

FIGAT7TH (Continued) **A100419943**

Mailing Address State:	CA
Mailing Address Zip Code:	90017
Operator Name:	Brookfield Properties
Operator Phone:	(213) 955-7170
Owner Phone:	(213) 955-7170
Owner Mail Address:	777 S. Figueroa, Suite 375
Owner State:	CA
Owner Zip Code:	90017
Owner Country:	United States
Property Owner Name:	Not reported
Property Owner Phone:	Not reported
Property Owner Mailing Address:	Not reported
Property Owner City:	Not reported
Property Owner Stat :	Not reported
Property Owner Zip Code:	Not reported
Property Owner Country:	Not reported
EPAID:	Not reported

Q111 **CVS PHARMACY #17631** **RCRA-CESQG 1018273975**
NW **735 S FIGUEROA ST STE B** **ECHO CAR000261909**
1/8-1/4 **LOS ANGELES, CA 90017**
0.181 mi.
958 ft. **Site 3 of 3 in cluster Q**

Relative:
Higher

Actual:
275 ft.

RCRA-CESQG:

Date form received by agency:	03/29/2016
Facility name:	CVS PHARMACY #17631
Facility address:	735 S FIGUEROA ST STE B LOS ANGELES, CA 90017
EPA ID:	CAR000261909
Mailing address:	ONE CVS DR WOONSOCKET, RI 02895
Contact:	NICOLE WILKINSON
Contact address:	ONE CVS DR MAIL CODE 2340 WOONSOCKET, RI 02895
Contact country:	US
Contact telephone:	401-770-7132
Contact email:	NICOLE.WILKINSON@CVSHEALTH.COM
EPA Region:	09
Classification:	Conditionally Exempt Small Quantity Generator
Description:	Handler: generates 100 kg or less of hazardous waste per calendar month, and accumulates 1000 kg or less of hazardous waste at any time; or generates 1 kg or less of acutely hazardous waste per calendar month, and accumulates at any time: 1 kg or less of acutely hazardous waste; or 100 kg or less of any residue or contaminated soil, waste or other debris resulting from the cleanup of a spill, into or on any land or water, of acutely hazardous waste; or generates 100 kg or less of any residue or contaminated soil, waste or other debris resulting from the cleanup of a spill, into or on any land or water, of acutely hazardous waste during any calendar month, and accumulates at any time: 1 kg or less of acutely hazardous waste; or 100 kg or less of any residue or contaminated soil, waste or other debris resulting from the cleanup of a spill, into or on any land or water, of acutely hazardous waste

Owner/Operator Summary:

Owner/operator name:	BOP FIGAT7TH LLC

CVS PHARMACY #17631 (Continued) **1018273975**

Owner/operator address: S FIGUEROA ST STE 375
LOS ANGELES, 90017
Owner/operator country: US
Owner/operator telephone: Not reported
Legal status: Private
Owner/Operator Type: Owner
Owner/Op start date: 11/01/2010
Owner/Op end date: Not reported

Owner/operator name: GARFIELD BEACH CVS LLC
Owner/operator address: Not reported
Not reported
Owner/operator country: US
Owner/operator telephone: Not reported
Legal status: Private
Owner/Operator Type: Operator
Owner/Op start date: 12/16/2015
Owner/Op end date: Not reported

Handler Activities Summary:
U.S. importer of hazardous waste: No
Mixed waste (haz. and radioactive): No
Recycler of hazardous waste: No
Transporter of hazardous waste: No
Treater, storer or disposer of HW: No
Underground injection activity: No
On-site burner exemption: No
Furnace exemption: No
Used oil fuel burner: No
Used oil processor: No
User oil refiner: No
Used oil fuel marketer to burner: No
Used oil Specification marketer: No
Used oil transfer facility: No
Used oil transporter: No

. Waste code: 122
. Waste name: 122

. Waste code: 123
. Waste name: 123

. Waste code: 134
. Waste name: 134

. Waste code: 141
. Waste name: 141

. Waste code: 181
. Waste name: 181

. Waste code: 214
. Waste name: 214

. Waste code: 311
. Waste name: 311

CVS PHARMACY #17631 (Continued) **1018273975**

. Waste code: 331
. Waste name: 331

. Waste code: 352
. Waste name: 352

. Waste code: 541
. Waste name: 541

. Waste code: 561
. Waste name: 561

. Waste code: 791
. Waste name: 791

. Waste code: D001
. Waste name: IGNITABLE WASTE

. Waste code: D002
. Waste name: CORROSIVE WASTE

. Waste code: D007
. Waste name: CHROMIUM

. Waste code: D009
. Waste name: MERCURY

. Waste code: D010
. Waste name: SELENIUM

. Waste code: D011
. Waste name: SILVER

. Waste code: D024
. Waste name: M-CRESOL

. Waste code: P001
. Waste name: 2H-1-BENZOPYRAN-2-ONE, 4-HYDROXY-3-(3-OXO-1-PHENYLBUTYL)-, & SALTS, WHEN PRESENT AT CONCENTRATIONS GREATER THAN 0.3% (OR) WARFARIN, & SALTS, WHEN PRESENT AT CONCENTRATIONS GREATER THAN 0.3%

. Waste code: U034
. Waste name: ACETALDEHYDE, TRICHLORO- (OR) CHLORAL

. Waste code: U044
. Waste name: CHLOROFORM (OR) METHANE, TRICHLORO-

. Waste code: U122
. Waste name: FORMALDEHYDE

. Waste code: U129
. Waste name: CYCLOHEXANE, 1,2,3,4,5,6-HEXACHLORO-, (1ALPHA, 2ALPHA, 3BETA, 4ALPHA, 5ALPHA, 6BETA)- (OR) LINDANE

. Waste code: U188
. Waste name: PHENOL

CVS PHARMACY #17631 (Continued) **1018273975**

. Waste code: U201
. Waste name: 1,3-BENZENEDIOL (OR) RESORCINOL

. Waste code: U205
. Waste name: SELENIUM SULFIDE (OR) SELENIUM SULFIDE SES2 (R,T)

Violation Status: No violations found

ECHO:
Envid: 1018273975
Registry ID: 110067713031
DFR URL: http://echo.epa.gov/detailed_facility_report?fid=110067713031

U112 **N T A INVESTMENTS** **RCRA-SQG** **1006805592**
ESE **718 S HILL ST STE 103** **FINDS** **CAR000129668**
1/8-1/4 **LOS ANGELES, CA 90014** **ECHO**
0.183 mi.
965 ft. **Site 2 of 4 in cluster U**

Relative:
Lower

Actual:
259 ft.

RCRA-SQG:
Date form received by agency: 10/25/2002
Facility name: N T A INVESTMENTS
Facility address: 718 S HILL ST STE 103
LOS ANGELES, CA 90014
EPA ID: CAR000129668
Contact: ARMAND NEZARATIAN
Contact address: 718 S HILL ST STE 103
LOS ANGELES, CA 90014
Contact country: US
Contact telephone: (213) 623-1387
Contact email: Not reported
EPA Region: 09
Classification: Small Small Quantity Generator
Description: Handler: generates more than 100 and less than 1000 kg of hazardous waste during any calendar month and accumulates less than 6000 kg of hazardous waste at any time; or generates 100 kg or less of hazardous waste during any calendar month, and accumulates more than 1000 kg of hazardous waste at any time

Owner/Operator Summary:
Owner/operator name: N T A INVESTMENTS
Owner/operator address: NOT REQUIRED
NOT REQUIRED, CA 99999
Owner/operator country: Not reported
Owner/operator telephone: (999) 999-9999
Legal status: Private
Owner/Operator Type: Owner
Owner/Op start date: Not reported
Owner/Op end date: Not reported

Handler Activities Summary:
U.S. importer of hazardous waste: No
Mixed waste (haz. and radioactive): No
Recycler of hazardous waste: No
Transporter of hazardous waste: No
Treater, storer or disposer of HW: No
Underground injection activity: No

N T A INVESTMENTS (Continued) **1006805592**

On-site burner exemption:	No
Furnace exemption:	No
Used oil fuel burner:	No
Used oil processor:	No
User oil refiner:	No
Used oil fuel marketer to burner:	No
Used oil Specification marketer:	No
Used oil transfer facility:	No
Used oil transporter:	No

Violation Status: No violations found

FINDS:

Registry ID: 110013378852

Environmental Interest/Information System

California Hazardous Waste Tracking System - Datamart (HWTS-DATAMART) provides California with information on hazardous waste shipments for generators, transporters, and treatment, storage, and disposal facilities.

RCRAInfo is a national information system that supports the Resource Conservation and Recovery Act (RCRA) program through the tracking of events and activities related to facilities that generate, transport, and treat, store, or dispose of hazardous waste. RCRAInfo allows RCRA program staff to track the notification, permit, compliance, and corrective action activities required under RCRA.

ECHO:

Envid:	1006805592
Registry ID:	110013378852
DFR URL:	http://echo.epa.gov/detailed_facility_report?fid=110013378852

U113 **O D I MOUNTINGS INC** **RCRA NonGen / NLR** **1005415577**
ESE **718 S HILL ST NO 303** **FINDS** **CAR000113050**
1/8-1/4 **LOS ANGELES, CA 90014** **ECHO**
0.183 mi.
965 ft. **Site 3 of 4 in cluster U**

Relative:
Lower

Actual:
259 ft.

RCRA NonGen / NLR:

Date form received by agency:	03/01/2002
Facility name:	O D I MOUNTINGS INC
Facility address:	718 S HILL ST NO 303 LOS ANGELES, CA 90014
EPA ID:	CAR000113050
Contact:	VARDGES MARKOSYAN
Contact address:	718 S HILL ST NO 303 LOS ANGELES, CA 90014
Contact country:	US
Contact telephone:	(213) 623-4755
Contact email:	Not reported
EPA Region:	09
Classification:	Non-Generator
Description:	Handler: Non-Generators do not presently generate hazardous waste

O D I MOUNTINGS INC (Continued) **1005415577**

Owner/Operator Summary:
- Owner/operator name: ANI MARKOSYAN
- Owner/operator address: 1235 SONORA
  GLENDALE, CA 91201
- Owner/operator country: Not reported
- Owner/operator telephone: (818) 502-1224
- Legal status: Private
- Owner/Operator Type: Owner
- Owner/Op start date: Not reported
- Owner/Op end date: Not reported

Handler Activities Summary:
- U.S. importer of hazardous waste: No
- Mixed waste (haz. and radioactive): No
- Recycler of hazardous waste: No
- Transporter of hazardous waste: Yes
- Treater, storer or disposer of HW: No
- Underground injection activity: No
- On-site burner exemption: No
- Furnace exemption: No
- Used oil fuel burner: No
- Used oil processor: No
- User oil refiner: No
- Used oil fuel marketer to burner: No
- Used oil Specification marketer: No
- Used oil transfer facility: No
- Used oil transporter: No

Violation Status: No violations found

FINDS:

Registry ID: 110012230576

Environmental Interest/Information System

California Hazardous Waste Tracking System - Datamart (HWTS-DATAMART) provides California with information on hazardous waste shipments for generators, transporters, and treatment, storage, and disposal facilities.

RCRAInfo is a national information system that supports the Resource Conservation and Recovery Act (RCRA) program through the tracking of events and activities related to facilities that generate, transport, and treat, store, or dispose of hazardous waste. RCRAInfo allows RCRA program staff to track the notification, permit, compliance, and corrective action activities required under RCRA.

ECHO:
- Envid: 1005415577
- Registry ID: 110012230576
- DFR URL: http://echo.epa.gov/detailed_facility_report?fid=110012230576

P114 **LA ATHLETIC CLUB INC** **SWEEPS UST** **S101587457**
East **646 S OLIVE ST** **CA FID UST** **N/A**
1/8-1/4 **LOS ANGELES, CA 90014**
0.183 mi.
968 ft. **Site 11 of 12 in cluster P**

Relative:
Higher

Actual:
266 ft.

SWEEPS UST:

Status:	Active
Comp Number:	3984
Number:	1
Board Of Equalization:	Not reported
Referral Date:	03-05-93
Action Date:	03-05-93
Created Date:	02-29-88
Owner Tank Id:	Not reported
SWRCB Tank Id:	Not reported
Tank Status:	Not reported
Capacity:	Not reported
Active Date:	Not reported
Tank Use:	Not reported
STG:	Not reported
Content:	Not reported
Number Of Tanks:	Not reported

CA FID UST:

Facility ID:	19055653
Regulated By:	UTNKA
Regulated ID:	Not reported
Cortese Code:	Not reported
SIC Code:	Not reported
Facility Phone:	2130000000
Mail To:	Not reported
Mailing Address:	646 S OLIVE ST
Mailing Address 2:	Not reported
Mailing City,St,Zip:	LOS ANGELES 900140000
Contact:	Not reported
Contact Phone:	Not reported
DUNs Number:	Not reported
NPDES Number:	Not reported
EPA ID:	Not reported
Comments:	Not reported
Status:	Active

P115 **PAULEEN JEWELRY** **RCRA-SQG** **1000279916**
East **411 W 7TH ST** **FINDS** **CAD982053548**
1/8-1/4 **LOS ANGELES, CA 90014** **ECHO**
0.188 mi.
991 ft. **Site 12 of 12 in cluster P**

Relative:
Higher

Actual:
262 ft.

RCRA-SQG:

Date form received by agency:	10/19/1987
Facility name:	PAULEEN JEWELRY
Facility address:	411 W 7TH ST LOS ANGELES, CA 90014
EPA ID:	CAD982053548
Mailing address:	W 7TH ST LOS ANGELES, CA 90014
Contact:	ENVIRONMENTAL MANAGER
Contact address:	411 W 7TH ST

PAULEEN JEWELRY (Continued) **1000279916**

LOS ANGELES, CA 90014
Contact country: US
Contact telephone: (415) 555-1212
Contact email: Not reported
EPA Region: 09
Classification: Small Small Quantity Generator
Description: Handler: generates more than 100 and less than 1000 kg of hazardous waste during any calendar month and accumulates less than 6000 kg of hazardous waste at any time; or generates 100 kg or less of hazardous waste during any calendar month, and accumulates more than 1000 kg of hazardous waste at any time

Owner/Operator Summary:
Owner/operator name: NOT REQUIRED
Owner/operator address: NOT REQUIRED
NOT REQUIRED, ME 99999
Owner/operator country: Not reported
Owner/operator telephone: (415) 555-1212
Legal status: Private
Owner/Operator Type: Operator
Owner/Op start date: Not reported
Owner/Op end date: Not reported

Owner/operator name: TONY ZENTANIAN
Owner/operator address: NOT REQUIRED
NOT REQUIRED, ME 99999
Owner/operator country: Not reported
Owner/operator telephone: (415) 555-1212
Legal status: Private
Owner/Operator Type: Owner
Owner/Op start date: Not reported
Owner/Op end date: Not reported

Handler Activities Summary:
U.S. importer of hazardous waste: No
Mixed waste (haz. and radioactive): No
Recycler of hazardous waste: No
Transporter of hazardous waste: No
Treater, storer or disposer of HW: No
Underground injection activity: No
On-site burner exemption: No
Furnace exemption: No
Used oil fuel burner: No
Used oil processor: No
User oil refiner: No
Used oil fuel marketer to burner: No
Used oil Specification marketer: No
Used oil transfer facility: No
Used oil transporter: No

Violation Status: No violations found

FINDS:

Registry ID: 110002790249

Environmental Interest/Information System

PAULEEN JEWELRY (Continued) **1000279916**

RCRAInfo is a national information system that supports the Resource Conservation and Recovery Act (RCRA) program through the tracking of events and activities related to facilities that generate, transport, and treat, store, or dispose of hazardous waste. RCRAInfo allows RCRA program staff to track the notification, permit, compliance, and corrective action activities required under RCRA.

ECHO:
Envid: 1000279916
Registry ID: 110002790249
DFR URL: http://echo.epa.gov/detailed_facility_report?fid=110002790249

W116 **SIMPSON & CHAVIRA** **RCRA-SQG** **1000349899**
ENE **643 S OLIVE ST 2ND FLOOR** **CAD982020463**
1/8-1/4 **LOS ANGELES, CA 90014**
0.194 mi.
1022 ft. **Site 1 of 14 in cluster W**

Relative:
Higher

Actual:
268 ft.

RCRA-SQG:
Date form received by agency: 08/03/1987
Facility name: SIMPSON & CHAVIRA
Facility address: 643 S OLIVE ST 2ND FLOOR
LOS ANGELES, CA 90014
EPA ID: CAD982020463
Mailing address: S OLIVE ST 2ND FLOOR
LOS ANGELES, CA 90014
Contact: ENVIRONMENTAL MANAGER
Contact address: 643 S OLIVE ST 2ND FLOOR
LOS ANGELES, CA 90014
Contact country: US
Contact telephone: (213) 485-1444
Contact email: Not reported
EPA Region: 09
Classification: Small Small Quantity Generator
Description: Handler: generates more than 100 and less than 1000 kg of hazardous waste during any calendar month and accumulates less than 6000 kg of hazardous waste at any time; or generates 100 kg or less of hazardous waste during any calendar month, and accumulates more than 1000 kg of hazardous waste at any time

Owner/Operator Summary:
Owner/operator name: ROBERT CHAVIRA & STUART SIMPSON
Owner/operator address: NOT REQUIRED
NOT REQUIRED, ME 99999
Owner/operator country: Not reported
Owner/operator telephone: (415) 555-1212
Legal status: Private
Owner/Operator Type: Owner
Owner/Op start date: Not reported
Owner/Op end date: Not reported

Owner/operator name: NOT REQUIRED
Owner/operator address: NOT REQUIRED
NOT REQUIRED, ME 99999
Owner/operator country: Not reported
Owner/operator telephone: (415) 555-1212

SIMPSON & CHAVIRA (Continued) **1000349899**

Legal status: Private
Owner/Operator Type: Operator
Owner/Op start date: Not reported
Owner/Op end date: Not reported

Handler Activities Summary:
U.S. importer of hazardous waste: No
Mixed waste (haz. and radioactive): No
Recycler of hazardous waste: No
Transporter of hazardous waste: No
Treater, storer or disposer of HW: No
Underground injection activity: No
On-site burner exemption: No
Furnace exemption: No
Used oil fuel burner: No
Used oil processor: No
User oil refiner: No
Used oil fuel marketer to burner: No
Used oil Specification marketer: No
Used oil transfer facility: No
Used oil transporter: No

Violation Status: No violations found

W117 **SIMPSON & CHAVIRA INC** **RCRA-SQG** **1000349897**
ENE **643 S OLIVE ST #1000** **FINDS** **CAD981689326**
1/8-1/4 **LOS ANGELES, CA 90014** **ECHO**
0.194 mi.
1022 ft. **Site 2 of 14 in cluster W**

Relative:
Higher

Actual:
268 ft.

RCRA-SQG:
Date form received by agency: 09/01/1996
Facility name: SIMPSON & CHAVIRA INC
Facility address: 643 S OLIVE ST #1000
LOS ANGELES, CA 90013
EPA ID: CAD981689326
Mailing address: S OLIVE ST #1000
LOS ANGELES, CA 90013
Contact: Not reported
Contact address: Not reported
Not reported
Contact country: US
Contact telephone: Not reported
Contact email: Not reported
EPA Region: 09
Classification: Small Small Quantity Generator
Description: Handler: generates more than 100 and less than 1000 kg of hazardous waste during any calendar month and accumulates less than 6000 kg of hazardous waste at any time; or generates 100 kg or less of hazardous waste during any calendar month, and accumulates more than 1000 kg of hazardous waste at any time

Owner/Operator Summary:
Owner/operator name: NOT REQUIRED
Owner/operator address: NOT REQUIRED
NOT REQUIRED, ME 99999
Owner/operator country: Not reported
Owner/operator telephone: (415) 555-1212

SIMPSON & CHAVIRA INC (Continued) **1000349897**

Legal status: Private
Owner/Operator Type: Operator
Owner/Op start date: Not reported
Owner/Op end date: Not reported

Owner/operator name: STUART SIMPSON
Owner/operator address: NOT REQUIRED
NOT REQUIRED, ME 99999
Owner/operator country: Not reported
Owner/operator telephone: (415) 555-1212
Legal status: Private
Owner/Operator Type: Owner
Owner/Op start date: Not reported
Owner/Op end date: Not reported

Handler Activities Summary:
U.S. importer of hazardous waste: No
Mixed waste (haz. and radioactive): No
Recycler of hazardous waste: No
Transporter of hazardous waste: No
Treater, storer or disposer of HW: No
Underground injection activity: No
On-site burner exemption: No
Furnace exemption: No
Used oil fuel burner: No
Used oil processor: No
User oil refiner: No
Used oil fuel marketer to burner: No
Used oil Specification marketer: No
Used oil transfer facility: No
Used oil transporter: No

Violation Status: No violations found

FINDS:

Registry ID: 110002753725

Environmental Interest/Information System
RCRAInfo is a national information system that supports the Resource Conservation and Recovery Act (RCRA) program through the tracking of events and activities related to facilities that generate, transport, and treat, store, or dispose of hazardous waste. RCRAInfo allows RCRA program staff to track the notification, permit, compliance, and corrective action activities required under RCRA.

ECHO:
Envid: 1000349897
Registry ID: 110002753725
DFR URL: http://echo.epa.gov/detailed_facility_report?fid=110002753725

W118 **CROWN PLAZA** **SWEEPS UST** **S101583916**
ENE **620 S OLIVE ST** **CA FID UST** **N/A**
1/8-1/4 **LOS ANGELES, CA 90014**
0.198 mi.
1043 ft. **Site 3 of 14 in cluster W**

Relative:
Higher

Actual:
268 ft.

SWEEPS UST:

Status:	Not reported
Comp Number:	6510
Number:	Not reported
Board Of Equalization:	Not reported
Referral Date:	Not reported
Action Date:	Not reported
Created Date:	Not reported
Owner Tank Id:	Not reported
SWRCB Tank Id:	Not reported
Tank Status:	Not reported
Capacity:	Not reported
Active Date:	Not reported
Tank Use:	Not reported
STG:	Not reported
Content:	Not reported
Number Of Tanks:	Not reported

CA FID UST:

Facility ID:	19007337
Regulated By:	UTNKA
Regulated ID:	Not reported
Cortese Code:	Not reported
SIC Code:	Not reported
Facility Phone:	2130000000
Mail To:	Not reported
Mailing Address:	620 S OLIVE ST
Mailing Address 2:	Not reported
Mailing City,St,Zip:	LOS ANGELES 900140000
Contact:	Not reported
Contact Phone:	Not reported
DUNs Number:	Not reported
NPDES Number:	Not reported
EPA ID:	Not reported
Comments:	Not reported
Status:	Active

R119 **SERVICE STATION 0999** **HIST UST** **U001560297**
West **860 S FIGUEROA** **N/A**
1/8-1/4 **LOS ANGELES, CA 90003**
0.198 mi.
1044 ft. **Site 3 of 3 in cluster R**

Relative:
Lower

Actual:
255 ft.

HIST UST:

File Number:	00028F5A
URL:	http://geotracker.waterboards.ca.gov/ustpdfs/pdf/00028F5A.pdf
Region:	STATE
Facility ID:	00000003906
Facility Type:	Gas Station
Other Type:	Not reported
Contact Name:	KY ENTERPRISES INC.
Telephone:	2137784898
Owner Name:	UNION OIL COMPANY OF CALIFORNI

SERVICE STATION 0999 (Continued) **U001560297**

Owner Address:	3701 WILSHIRE BOULEVARD-SUITE
Owner City,St,Zip:	LOS ANGELES, CA 90010
Total Tanks:	0003
Tank Num:	001
Container Num:	0999-4
Year Installed:	1973
Tank Capacity:	00000550
Tank Used for:	WASTE
Type of Fuel:	WASTE OIL
Container Construction Thickness:	Not reported
Leak Detection:	Stock Inventor, Pressure Test, 10
Tank Num:	002
Container Num:	0999-2
Year Installed:	1973
Tank Capacity:	00009940
Tank Used for:	PRODUCT
Type of Fuel:	PREMIUM
Container Construction Thickness:	Not reported
Leak Detection:	Stock Inventor, Pressure Test, 10
Tank Num:	003
Container Num:	0999-1
Year Installed:	1973
Tank Capacity:	00009940
Tank Used for:	PRODUCT
Type of Fuel:	UNLEADED
Container Construction Thickness:	Not reported
Leak Detection:	Stock Inventor, Pressure Test, 10

Click here for Geo Tracker PDF:

X120 **US FEDERAL RESERVE BANK** **RCRA-SQG 1000214013**
SSW **950 S GRAND** **FINDS CA3007890368**
1/8-1/4 **LOS ANGELES, CA 90015** **ECHO**
0.198 mi.
1047 ft. **Site 1 of 3 in cluster X**

Relative:
Lower

Actual:
254 ft.

RCRA-SQG:

Date form received by agency:	09/01/1996
Facility name:	US FEDERAL RESERVE BANK
Facility address:	950 S GRAND LOS ANGELES, CA 90015
EPA ID:	CA3007890368
Mailing address:	PO BOX 2077 TERMINAL ANNEX LOS ANGELES, CA 90015
Contact:	Not reported
Contact address:	Not reported Not reported
Contact country:	US
Contact telephone:	Not reported
Contact email:	Not reported
EPA Region:	09
Classification:	Small Small Quantity Generator
Description:	Handler: generates more than 100 and less than 1000 kg of hazardous waste during any calendar month and accumulates less than 6000 kg of hazardous waste at any time; or generates 100 kg or less of hazardous

US FEDERAL RESERVE BANK (Continued) **1000214013**

waste during any calendar month, and accumulates more than 1000 kg of hazardous waste at any time

Owner/Operator Summary:

Owner/operator name:	NOT REQUIRED
Owner/operator address:	NOT REQUIRED
	NOT REQUIRED, ME 99999
Owner/operator country:	Not reported
Owner/operator telephone:	(415) 555-1212
Legal status:	Federal
Owner/Operator Type:	Operator
Owner/Op start date:	Not reported
Owner/Op end date:	Not reported

Owner/operator name:	FEDERAL RESERVE BANK
Owner/operator address:	NOT REQUIRED
	NOT REQUIRED, ME 99999
Owner/operator country:	Not reported
Owner/operator telephone:	(415) 555-1212
Legal status:	Federal
Owner/Operator Type:	Owner
Owner/Op start date:	Not reported
Owner/Op end date:	Not reported

Handler Activities Summary:

U.S. importer of hazardous waste:	No
Mixed waste (haz. and radioactive):	No
Recycler of hazardous waste:	No
Transporter of hazardous waste:	No
Treater, storer or disposer of HW:	No
Underground injection activity:	No
On-site burner exemption:	No
Furnace exemption:	No
Used oil fuel burner:	No
Used oil processor:	No
User oil refiner:	No
Used oil fuel marketer to burner:	No
Used oil Specification marketer:	No
Used oil transfer facility:	No
Used oil transporter:	No

Historical Generators:

Date form received by agency:	04/13/1990
Site name:	FEDERAL RESERVE BANK
Classification:	Large Quantity Generator

Date form received by agency:	04/06/1987
Site name:	US FEDERAL RESERVE BANK
Classification:	Large Quantity Generator

Violation Status: No violations found

FINDS:

Registry ID: 110002625213

US FEDERAL RESERVE BANK (Continued) **1000214013**

Environmental Interest/Information System
RCRAInfo is a national information system that supports the Resource Conservation and Recovery Act (RCRA) program through the tracking of events and activities related to facilities that generate, transport, and treat, store, or dispose of hazardous waste. RCRAInfo allows RCRA program staff to track the notification, permit, compliance, and corrective action activities required under RCRA.

ECHO:
Envid: 1000214013
Registry ID: 110002625213
DFR URL: http://echo.epa.gov/detailed_facility_report?fid=110002625213

X121 **FEDERAL RESERVE BANK OF SF** **UST** **U003780898**
SSW **950 S GRAND AVE** **N/A**
1/8-1/4 **LOS ANGELES, CA 90015**
0.198 mi.
1047 ft. **Site 2 of 3 in cluster X**

Relative:
Lower

Actual:
254 ft.

UST:
Facility ID: 24478
Permitting Agency: LOS ANGELES, CITY OF
Latitude: 34.04368
Longitude: -118.25993

X122 **FEDERAL RESERVE BANK OF S F** **SWEEPS UST** **S101586165**
SSW **950 S GRAND AVE** **CA FID UST** **N/A**
1/8-1/4 **LOS ANGELES, CA 90015** **EMI**
0.198 mi.
1047 ft. **Site 3 of 3 in cluster X**

Relative:
Lower

Actual:
254 ft.

SWEEPS UST:
Status: Active
Comp Number: 6485
Number: 7
Board Of Equalization: Not reported
Referral Date: 06-02-93
Action Date: 06-02-93
Created Date: 02-29-88
Owner Tank Id: Not reported
SWRCB Tank Id: Not reported
Tank Status: Not reported
Capacity: Not reported
Active Date: Not reported
Tank Use: Not reported
STG: Not reported
Content: Not reported
Number Of Tanks: Not reported

CA FID UST:
Facility ID: 19040144
Regulated By: UTNKA
Regulated ID: Not reported
Cortese Code: Not reported

FEDERAL RESERVE BANK OF S F (Continued) **S101586165**

SIC Code: Not reported
Facility Phone: 2130000000
Mail To: Not reported
Mailing Address: 950 S GRAND AVE
Mailing Address 2: Not reported
Mailing City,St,Zip: LOS ANGELES 900150000
Contact: Not reported
Contact Phone: Not reported
DUNs Number: Not reported
NPDES Number: Not reported
EPA ID: Not reported
Comments: Not reported
Status: Active

EMI:
Year: 1990
County Code: 19
Air Basin: SC
Facility ID: 54835
Air District Name: SC
SIC Code: 6011
Air District Name: SOUTH COAST AQMD
Community Health Air Pollution Info System: Not reported
Consolidated Emission Reporting Rule: Not reported
Total Organic Hydrocarbon Gases Tons/Yr: 1
Reactive Organic Gases Tons/Yr: 0
Carbon Monoxide Emissions Tons/Yr: 0
NOX - Oxides of Nitrogen Tons/Yr: 1
SOX - Oxides of Sulphur Tons/Yr: 0
Particulate Matter Tons/Yr: 0
Part. Matter 10 Micrometers and Smllr Tons/Yr: 0

U123 **SERVICE STATION 8419** **SWEEPS UST** **S101617161**
ESE **706 S HILL ST** **HIST UST** **N/A**
1/8-1/4 **LOS ANGELES, CA 90014** **CA FID UST**
0.199 mi.
1052 ft. **Site 4 of 4 in cluster U**

Relative:
Lower

Actual:
260 ft.

SWEEPS UST:
Status: Not reported
Comp Number: 901
Number: Not reported
Board Of Equalization: 44-000051
Referral Date: Not reported
Action Date: Not reported
Created Date: Not reported
Owner Tank Id: Not reported
SWRCB Tank Id: 19-050-000901-000001
Tank Status: Not reported
Capacity: 8000
Active Date: Not reported
Tank Use: M.V. FUEL
STG: PRODUCT
Content: REG UNLEADED
Number Of Tanks: 2

Status: Not reported

SERVICE STATION 8419 (Continued) **S101617161**

Comp Number: 901
Number: Not reported
Board Of Equalization: 44-000051
Referral Date: Not reported
Action Date: Not reported
Created Date: Not reported
Owner Tank Id: Not reported
SWRCB Tank Id: 19-050-000901-000002
Tank Status: Not reported
Capacity: 5000
Active Date: Not reported
Tank Use: M.V. FUEL
STG: PRODUCT
Content: REG UNLEADED
Number Of Tanks: Not reported

HIST UST:
File Number: 0002908B
URL: http://geotracker.waterboards.ca.gov/ustpdfs/pdf/0002908B.pdf
Region: Not reported
Facility ID: Not reported
Facility Type: Not reported
Other Type: Not reported
Contact Name: Not reported
Telephone: Not reported
Owner Name: Not reported
Owner Address: Not reported
Owner City,St,Zip: Not reported
Total Tanks: Not reported

Tank Num: Not reported
Container Num: Not reported
Year Installed: Not reported
Tank Capacity: Not reported
Tank Used for: Not reported
Type of Fuel: Not reported
Container Construction Thickness: Not reported
Leak Detection: Not reported

Click here for Geo Tracker PDF:

CA FID UST:
Facility ID: 19055356
Regulated By: UTNKA
Regulated ID: 00007894
Cortese Code: Not reported
SIC Code: Not reported
Facility Phone: 2139776227
Mail To: Not reported
Mailing Address: 3701 WILSHIRE BLVD
Mailing Address 2: Not reported
Mailing City,St,Zip: LOS ANGELES 900140000
Contact: Not reported
Contact Phone: Not reported
DUNs Number: Not reported
NPDES Number: Not reported

SERVICE STATION 8419 (Continued) **S101617161**

EPA ID: Not reported
Comments: Not reported
Status: Active

124
WNW
1/8-1/4
0.200 mi.
1058 ft.

UNK
801 S FIGUEROA ST
LOS ANGELES, CA 90017

SWEEPS UST **S101584552**
CA FID UST **N/A**
HAZNET

Relative:
Lower

Actual:
258 ft.

SWEEPS UST:
Status: Not reported
Comp Number: 7824
Number: Not reported
Board Of Equalization: Not reported
Referral Date: Not reported
Action Date: Not reported
Created Date: Not reported
Owner Tank Id: Not reported
SWRCB Tank Id: Not reported
Tank Status: Not reported
Capacity: Not reported
Active Date: Not reported
Tank Use: Not reported
STG: Not reported
Content: Not reported
Number Of Tanks: Not reported

CA FID UST:
Facility ID: 19012757
Regulated By: UTNKI
Regulated ID: Not reported
Cortese Code: Not reported
SIC Code: Not reported
Facility Phone: 2139559440
Mail To: Not reported
Mailing Address: 700 S FLOWER ST
Mailing Address 2: Not reported
Mailing City,St,Zip: LOS ANGELES 900170000
Contact: Not reported
Contact Phone: Not reported
DUNs Number: Not reported
NPDES Number: Not reported
EPA ID: Not reported
Comments: Not reported
Status: Inactive

HAZNET:
envid: S101584552
Year: 2015
GEPAID: CAC002814518
Contact: DAN BOAHANNON
Telephone: 2132584710
Mailing Name: Not reported
Mailing Address: 801 S FIGUEROA ST
Mailing City,St,Zip: LOS ANGELES, CA 90017
Gen County: Los Angeles

UNK (Continued) **S101584552**

TSD EPA ID: CAD044429835
TSD County: Los Angeles
Waste Category: Hydrocarbon solvents (benzene, hexane, Stoddard, Etc.)
Disposal Method: Storage, Bulking, And/Or Transfer Off Site--No Treatment/Reovery (H010-H129) Or (H131-H135)
Tons: 0.7
Cat Decode: Hydrocarbon solvents (benzene, hexane, Stoddard, Etc.)
Method Decode: Storage, Bulking, And/Or Transfer Off Site--No Treatment/Reovery (H010-H129) Or (H131-H135)
Facility County: Los Angeles

Y125 **ENGINE CO 28 LIMITED** **SWEEPS UST** **S101588153**
NNW **644 S FIGUEROA ST** **CA FID UST** **N/A**
1/8-1/4 **LOS ANGELES, CA 90017**
0.201 mi.
1061 ft. **Site 1 of 2 in cluster Y**

Relative:
Higher

Actual:
284 ft.

SWEEPS UST:
Status: Not reported
Comp Number: 6925
Number: Not reported
Board Of Equalization: Not reported
Referral Date: Not reported
Action Date: Not reported
Created Date: Not reported
Owner Tank Id: Not reported
SWRCB Tank Id: Not reported
Tank Status: Not reported
Capacity: Not reported
Active Date: Not reported
Tank Use: Not reported
STG: Not reported
Content: Not reported
Number Of Tanks: Not reported

CA FID UST:
Facility ID: 19056389
Regulated By: UTNKA
Regulated ID: Not reported
Cortese Code: Not reported
SIC Code: Not reported
Facility Phone: 2130000000
Mail To: Not reported
Mailing Address: 644 S FIGUEROA ST
Mailing Address 2: Not reported
Mailing City,St,Zip: LOS ANGELES 900170000
Contact: Not reported
Contact Phone: Not reported
DUNs Number: Not reported
NPDES Number: Not reported
EPA ID: Not reported
Comments: Not reported
Status: Active

Z126 **CHARTER HENDRIX FLOWER ASSO/CO** **SWEEPS UST** **S101584353**
North **612 S FLOWER ST** **CA FID UST** **N/A**
1/8-1/4 **LOS ANGELES, CA 90017** **EMI**
0.203 mi.
1072 ft. **Site 1 of 5 in cluster Z**

Relative:
Higher

Actual:
282 ft.

SWEEPS UST:

Status:	Active
Comp Number:	6083
Number:	9
Board Of Equalization:	Not reported
Referral Date:	08-30-93
Action Date:	08-30-93
Created Date:	02-29-88
Owner Tank Id:	Not reported
SWRCB Tank Id:	Not reported
Tank Status:	Not reported
Capacity:	Not reported
Active Date:	Not reported
Tank Use:	Not reported
STG:	Not reported
Content:	Not reported
Number Of Tanks:	Not reported

CA FID UST:

Facility ID:	19010761
Regulated By:	UTNKA
Regulated ID:	Not reported
Cortese Code:	Not reported
SIC Code:	Not reported
Facility Phone:	2134893901
Mail To:	Not reported
Mailing Address:	612 S FLOWER ST
Mailing Address 2:	Not reported
Mailing City,St,Zip:	LOS ANGELES 900170000
Contact:	Not reported
Contact Phone:	Not reported
DUNs Number:	Not reported
NPDES Number:	Not reported
EPA ID:	Not reported
Comments:	Not reported
Status:	Active

EMI:

Year:	1987
County Code:	19
Air Basin:	SC
Facility ID:	1458
Air District Name:	SC
SIC Code:	6512
Air District Name:	SOUTH COAST AQMD
Community Health Air Pollution Info System:	Not reported
Consolidated Emission Reporting Rule:	Not reported
Total Organic Hydrocarbon Gases Tons/Yr:	0
Reactive Organic Gases Tons/Yr:	0
Carbon Monoxide Emissions Tons/Yr:	0
NOX - Oxides of Nitrogen Tons/Yr:	0
SOX - Oxides of Sulphur Tons/Yr:	0

CHARTER HENDRIX FLOWER ASSO/CO (Continued) **S101584353**

Particulate Matter Tons/Yr:	0
Part. Matter 10 Micrometers and Smllr Tons/Yr:	0
Year:	1990
County Code:	19
Air Basin:	SC
Facility ID:	64902
Air District Name:	SC
SIC Code:	8742
Air District Name:	SOUTH COAST AQMD
Community Health Air Pollution Info System:	Not reported
Consolidated Emission Reporting Rule:	Not reported
Total Organic Hydrocarbon Gases Tons/Yr:	0
Reactive Organic Gases Tons/Yr:	0
Carbon Monoxide Emissions Tons/Yr:	0
NOX - Oxides of Nitrogen Tons/Yr:	0
SOX - Oxides of Sulphur Tons/Yr:	0
Particulate Matter Tons/Yr:	0
Part. Matter 10 Micrometers and Smllr Tons/Yr:	0

Z127 **DOWNTOWN PROPERTIES II LLC** **HIST UST** **S112899352**
North **612 S FLOWER ST** **HAZNET** **N/A**
1/8-1/4 **LOS ANGELES, CA 90017**
0.203 mi.
1072 ft. **Site 2 of 5 in cluster Z**

Relative:
Higher

Actual:
282 ft.

HIST UST:

File Number:	0002266F
URL:	http://geotracker.waterboards.ca.gov/ustpdfs/pdf/0002266F.pdf
Region:	Not reported
Facility ID:	Not reported
Facility Type:	Not reported
Other Type:	Not reported
Contact Name:	Not reported
Telephone:	Not reported
Owner Name:	Not reported
Owner Address:	Not reported
Owner City,St,Zip:	Not reported
Total Tanks:	Not reported
Tank Num:	Not reported
Container Num:	Not reported
Year Installed:	Not reported
Tank Capacity:	Not reported
Tank Used for:	Not reported
Type of Fuel:	Not reported
Container Construction Thickness:	Not reported
Leak Detection:	Not reported

Click here for Geo Tracker PDF:

HAZNET:

envid:	S112899352
Year:	1999
GEPAID:	CAC002129912
Contact:	DOWNTOWN PROPERTIES II LLC
Telephone:	2136235800

DOWNTOWN PROPERTIES II LLC (Continued) **S112899352**

Mailing Name: Not reported
Mailing Address: 700 WILSHIRE BLVD STE 700
Mailing City,St,Zip: LOS ANGELES, CA 900170000
Gen County: Not reported
TSD EPA ID: CAT080013352
TSD County: Not reported
Waste Category: Waste oil and mixed oil
Disposal Method: Recycler
Tons: .6255
Cat Decode: Not reported
Method Decode: Not reported
Facility County: Los Angeles

Z128 **811 WILSHIRE LLC** **RCRA-SQG 1010783753**
North **811 WILSHIRE BLVD** **HAZNET CAR000191007**
1/8-1/4 **LOS ANGELES, CA 90017**
0.205 mi.
1083 ft. **Site 3 of 5 in cluster Z**

Relative:
Higher

Actual:
284 ft.

RCRA-SQG:
Date form received by agency: 03/21/2008
Facility name: 811 WILSHIRE LLC
Facility address: 811 WILSHIRE BLVD
LOS ANGELES, CA 90017
EPA ID: CAR000191007
Contact: NORMAN LEE
Contact address: 811 WILSHIRE BLVD STE 1700
LOS ANGELES, CA 90017
Contact country: US
Contact telephone: 213-461-0021
Telephone ext.: 2001
Contact email: NORMANLEE@JAMISONSERVICES.COM
EPA Region: 09
Classification: Small Small Quantity Generator
Description: Handler: generates more than 100 and less than 1000 kg of hazardous waste during any calendar month and accumulates less than 6000 kg of hazardous waste at any time; or generates 100 kg or less of hazardous waste during any calendar month, and accumulates more than 1000 kg of hazardous waste at any time

Owner/Operator Summary:
Owner/operator name: 811 WILSHIRE LLC
Owner/operator address: 811 WILSHIRE BLVD STE 1700
LOS ANGELES, CA 90017
Owner/operator country: US
Owner/operator telephone: Not reported
Legal status: Private
Owner/Operator Type: Owner
Owner/Op start date: 10/30/2003
Owner/Op end date: Not reported

Owner/operator name: JAMISON SERVICES
Owner/operator address: Not reported
Not reported
Owner/operator country: Not reported
Owner/operator telephone: Not reported
Legal status: Private

811 WILSHIRE LLC (Continued) **1010783753**

Owner/Operator Type: Operator
Owner/Op start date: 10/30/2003
Owner/Op end date: Not reported

Handler Activities Summary:
U.S. importer of hazardous waste: No
Mixed waste (haz. and radioactive): No
Recycler of hazardous waste: No
Transporter of hazardous waste: No
Treater, storer or disposer of HW: No
Underground injection activity: No
On-site burner exemption: No
Furnace exemption: No
Used oil fuel burner: No
Used oil processor: No
User oil refiner: No
Used oil fuel marketer to burner: No
Used oil Specification marketer: No
Used oil transfer facility: No
Used oil transporter: No

. Waste code: D001
. Waste name: IGNITABLE WASTE

. Waste code: D002
. Waste name: CORROSIVE WASTE

. Waste code: D006
. Waste name: CADMIUM

Violation Status: No violations found

HAZNET:
envid: 1010783753
Year: 2012
GEPAID: CAR000191007
Contact: H.J. HONG/PROP. MGR
Telephone: 2134610021
Mailing Name: Not reported
Mailing Address: 811 WILSHIRE BLVD STE 1700
Mailing City,St,Zip: LOS ANGELES, CA 900170000
Gen County: Los Angeles
TSD EPA ID: AZC950823111
TSD County: 99
Waste Category: Not reported
Disposal Method: Landfill Or Surface Impoundment That Will Be Closed As Landfill(To Include On-Site Treatment And/Or Stabilization)
Tons: 4.4
Cat Decode: Not reported
Method Decode: Not reported
Facility County: Los Angeles

envid: 1010783753
Year: 2008
GEPAID: CAR000191007
Contact: NORMAN LEE EXT 2001
Telephone: 2134610021

811 WILSHIRE LLC (Continued) **1010783753**

Mailing Name:	Not reported
Mailing Address:	811 WILSHIRE BLVD STE 1700
Mailing City,St,Zip:	LOS ANGELES, CA 900170000
Gen County:	Not reported
TSD EPA ID:	CAD044429835
TSD County:	Not reported
Waste Category:	Other inorganic solid waste
Disposal Method:	Storage, Bulking, And/Or Transfer Off Site--No Treatment/Reovery (H010-H129) Or (H131-H135)
Tons:	0.075
Cat Decode:	Not reported
Method Decode:	Not reported
Facility County:	Los Angeles

envid:	1010783753
Year:	2008
GEPAID:	CAR000191007
Contact:	NORMAN LEE EXT 2001
Telephone:	2134610021
Mailing Name:	Not reported
Mailing Address:	811 WILSHIRE BLVD STE 1700
Mailing City,St,Zip:	LOS ANGELES, CA 900170000
Gen County:	Not reported
TSD EPA ID:	CAD044429835
TSD County:	Not reported
Waste Category:	Off-specification, aged or surplus inorganics
Disposal Method:	Storage, Bulking, And/Or Transfer Off Site--No Treatment/Reovery (H010-H129) Or (H131-H135)
Tons:	0.08
Cat Decode:	Not reported
Method Decode:	Not reported
Facility County:	Los Angeles

envid:	1010783753
Year:	2008
GEPAID:	CAR000191007
Contact:	NORMAN LEE EXT 2001
Telephone:	2134610021
Mailing Name:	Not reported
Mailing Address:	811 WILSHIRE BLVD STE 1700
Mailing City,St,Zip:	LOS ANGELES, CA 900170000
Gen County:	Not reported
TSD EPA ID:	CAD028409019
TSD County:	Not reported
Waste Category:	Off-specification, aged or surplus organics
Disposal Method:	Fuel Blending Prior To Energy Recovery At Another Site
Tons:	0.35
Cat Decode:	Not reported
Method Decode:	Not reported
Facility County:	Los Angeles

envid:	1010783753
Year:	2008
GEPAID:	CAR000191007
Contact:	NORMAN LEE EXT 2001
Telephone:	2134610021
Mailing Name:	Not reported

811 WILSHIRE LLC (Continued) **1010783753**

Mailing Address:	811 WILSHIRE BLVD STE 1700
Mailing City,St,Zip:	LOS ANGELES, CA 900170000
Gen County:	Not reported
TSD EPA ID:	CAD088504881
TSD County:	Not reported
Waste Category:	Other inorganic solid waste
Disposal Method:	Storage, Bulking, And/Or Transfer Off Site--No Treatment/Reovery (H010-H129) Or (H131-H135)
Tons:	0.3
Cat Decode:	Not reported
Method Decode:	Not reported
Facility County:	Los Angeles

Click this hyperlink while viewing on your computer to access
2 additional CA_HAZNET: record(s) in the EDR Site Report.

Z129 **EQUITABLE PROPERTIES** **SWEEPS UST** **S101584497**
North **615 S FLOWER ST** **CA FID UST** **N/A**
1/8-1/4 **LOS ANGELES, CA 90017**
0.206 mi.
1087 ft. **Site 4 of 5 in cluster Z**

Relative:
Higher

Actual:
282 ft.

SWEEPS UST:

Status:	Not reported
Comp Number:	6570
Number:	Not reported
Board Of Equalization:	Not reported
Referral Date:	Not reported
Action Date:	Not reported
Created Date:	Not reported
Owner Tank Id:	Not reported
SWRCB Tank Id:	Not reported
Tank Status:	Not reported
Capacity:	Not reported
Active Date:	Not reported
Tank Use:	Not reported
STG:	Not reported
Content:	Not reported
Number Of Tanks:	Not reported

CA FID UST:

Facility ID:	19012051
Regulated By:	UTNKA
Regulated ID:	Not reported
Cortese Code:	Not reported
SIC Code:	Not reported
Facility Phone:	2130000000
Mail To:	Not reported
Mailing Address:	615 S FLOWER ST
Mailing Address 2:	Not reported
Mailing City,St,Zip:	LOS ANGELES 900170000
Contact:	Not reported
Contact Phone:	Not reported
DUNs Number:	Not reported
NPDES Number:	Not reported
EPA ID:	Not reported
Comments:	Not reported

EQUITABLE PROPERTIES (Continued) **S101584497**

Status: Active

T130 **STANTON, INC** **RCRA-SQG** **1000322662**
NE **530 W 6TH ST, STE 407** **FINDS** **CAD099007890**
1/8-1/4 **LOS ANGELES, CA 90014** **ECHO**
0.209 mi.
1106 ft. **Site 4 of 5 in cluster T**

Relative:
Higher

Actual:
273 ft.

RCRA-SQG:

Date form received by agency:	09/01/1996
Facility name:	STANTON, INC
Facility address:	530 W 6TH ST, STE 407 LOS ANGELES, CA 90014
EPA ID:	CAD099007890
Contact:	Not reported
Contact address:	Not reported Not reported
Contact country:	US
Contact telephone:	Not reported
Contact email:	Not reported
EPA Region:	09
Classification:	Small Small Quantity Generator
Description:	Handler: generates more than 100 and less than 1000 kg of hazardous waste during any calendar month and accumulates less than 6000 kg of hazardous waste at any time; or generates 100 kg or less of hazardous waste during any calendar month, and accumulates more than 1000 kg of hazardous waste at any time

Owner/Operator Summary:

Owner/operator name:	NOT REQUIRED
Owner/operator address:	NOT REQUIRED NOT REQUIRED, ME 99999
Owner/operator country:	Not reported
Owner/operator telephone:	(415) 555-1212
Legal status:	Private
Owner/Operator Type:	Operator
Owner/Op start date:	Not reported
Owner/Op end date:	Not reported

Owner/operator name:	JONES LANG WOOTTON
Owner/operator address:	NOT REQUIRED NOT REQUIRED, ME 99999
Owner/operator country:	Not reported
Owner/operator telephone:	(415) 555-1212
Legal status:	Private
Owner/Operator Type:	Owner
Owner/Op start date:	Not reported
Owner/Op end date:	Not reported

Handler Activities Summary:

U.S. importer of hazardous waste:	No
Mixed waste (haz. and radioactive):	No
Recycler of hazardous waste:	No
Transporter of hazardous waste:	No
Treater, storer or disposer of HW:	No
Underground injection activity:	No
On-site burner exemption:	No

STANTON, INC (Continued) **1000322662**

Furnace exemption: No
Used oil fuel burner: No
Used oil processor: No
User oil refiner: No
Used oil fuel marketer to burner: No
Used oil Specification marketer: No
Used oil transfer facility: No
Used oil transporter: No

Historical Generators:
Date form received by agency: 03/07/1986
Site name: STANTON, INC
Classification: Large Quantity Generator

Violation Status: No violations found

FINDS:

Registry ID: 110002666053

Environmental Interest/Information System
RCRAInfo is a national information system that supports the Resource Conservation and Recovery Act (RCRA) program through the tracking of events and activities related to facilities that generate, transport, and treat, store, or dispose of hazardous waste. RCRAInfo allows RCRA program staff to track the notification, permit, compliance, and corrective action activities required under RCRA.

ECHO:
Envid: 1000322662
Registry ID: 110002666053
DFR URL: http://echo.epa.gov/detailed_facility_report?fid=110002666053

T131 **MICROPRINT** **RCRA-SQG** **1000367961**
NE **605 SOUTH GRAND AVE** **FINDS** **CAD982461980**
1/8-1/4 **LOS ANGELES, CA 90017** **ECHO**
0.210 mi.
1111 ft. **Site 5 of 5 in cluster T**

Relative:
Higher

Actual:
274 ft.

RCRA-SQG:
Date form received by agency: 09/01/1996
Facility name: MICROPRINT
Facility address: 605 SOUTH GRAND AVE
LOS ANGELES, CA 90017
EPA ID: CAD982461980
Mailing address: SOUTH GRAND AVE
LOS ANGELES, CA 90017
Contact: Not reported
Contact address: Not reported
Not reported
Contact country: US
Contact telephone: Not reported
Contact email: Not reported
EPA Region: 09
Classification: Small Small Quantity Generator
Description: Handler: generates more than 100 and less than 1000 kg of hazardous

MICROPRINT (Continued) **1000367961**

waste during any calendar month and accumulates less than 6000 kg of hazardous waste at any time; or generates 100 kg or less of hazardous waste during any calendar month, and accumulates more than 1000 kg of hazardous waste at any time

Owner/Operator Summary:

Owner/operator name:	KRISHNA COPY CENTER INC
Owner/operator address:	NOT REQUIRED
	NOT REQUIRED, ME 99999
Owner/operator country:	Not reported
Owner/operator telephone:	(415) 555-1212
Legal status:	Private
Owner/Operator Type:	Owner
Owner/Op start date:	Not reported
Owner/Op end date:	Not reported

Owner/operator name:	NOT REQUIRED
Owner/operator address:	NOT REQUIRED
	NOT REQUIRED, ME 99999
Owner/operator country:	Not reported
Owner/operator telephone:	(415) 555-1212
Legal status:	Private
Owner/Operator Type:	Operator
Owner/Op start date:	Not reported
Owner/Op end date:	Not reported

Handler Activities Summary:

U.S. importer of hazardous waste:	No
Mixed waste (haz. and radioactive):	No
Recycler of hazardous waste:	No
Transporter of hazardous waste:	No
Treater, storer or disposer of HW:	No
Underground injection activity:	No
On-site burner exemption:	No
Furnace exemption:	No
Used oil fuel burner:	No
Used oil processor:	No
User oil refiner:	No
Used oil fuel marketer to burner:	No
Used oil Specification marketer:	No
Used oil transfer facility:	No
Used oil transporter:	No

Violation Status: No violations found

FINDS:

Registry ID: 110002816007

Environmental Interest/Information System

RCRAInfo is a national information system that supports the Resource Conservation and Recovery Act (RCRA) program through the tracking of events and activities related to facilities that generate, transport, and treat, store, or dispose of hazardous waste. RCRAInfo allows RCRA program staff to track the notification, permit, compliance, and corrective action activities required under RCRA.

MICROPRINT (Continued) **1000367961**

ECHO:
Envid: 1000367961
Registry ID: 110002816007
DFR URL: http://echo.epa.gov/detailed_facility_report?fid=110002816007

Y132 **HOME SAVINGS OF AMERICA TOWER** **SWEEPS UST** **S101583719**
NNW **660 S FIGUEROA ST** **CA FID UST** **N/A**
1/8-1/4 **LOS ANGELES, CA 90017**
0.211 mi.
1115 ft. **Site 2 of 2 in cluster Y**

Relative:
Higher

Actual:
284 ft.

SWEEPS UST:
Status: Active
Comp Number: 6621
Number: 1
Board Of Equalization: Not reported
Referral Date: 03-09-93
Action Date: 03-09-93
Created Date: 02-29-88
Owner Tank Id: Not reported
SWRCB Tank Id: Not reported
Tank Status: Not reported
Capacity: Not reported
Active Date: Not reported
Tank Use: Not reported
STG: Not reported
Content: Not reported
Number Of Tanks: Not reported

CA FID UST:
Facility ID: 19005690
Regulated By: UTNKA
Regulated ID: Not reported
Cortese Code: Not reported
SIC Code: Not reported
Facility Phone: 2136228220
Mail To: Not reported
Mailing Address: 660 S FIGUEROA ST
Mailing Address 2: Not reported
Mailing City,St,Zip: LOS ANGELES 900170000
Contact: Not reported
Contact Phone: Not reported
DUNs Number: Not reported
NPDES Number: Not reported
EPA ID: Not reported
Comments: Not reported
Status: Active

AA133 **LOS ANGELES UNITED INVEST CO** **RCRA-SQG** **1000102159**
East **650 S HILL ST** **HAZNET** **CAD982522344**
1/8-1/4 **LOS ANGELES, CA 90014** **LA Co. Site Mitigation**
0.216 mi.
1143 ft. **Site 1 of 22 in cluster AA**

Relative:
Higher

Actual:
263 ft.

RCRA-SQG:

Date form received by agency:	09/01/1996
Facility name:	LOS ANGELES UNITED INVEST CO
Facility address:	650 S HILL ST LOS ANGELES, CA 90014
EPA ID:	CAD982522344
Mailing address:	S HILL ST LOS ANGELES, CA 90014
Contact:	Not reported
Contact address:	Not reported Not reported
Contact country:	US
Contact telephone:	Not reported
Contact email:	Not reported
EPA Region:	09
Classification:	Small Small Quantity Generator
Description:	Handler: generates more than 100 and less than 1000 kg of hazardous waste during any calendar month and accumulates less than 6000 kg of hazardous waste at any time; or generates 100 kg or less of hazardous waste during any calendar month, and accumulates more than 1000 kg of hazardous waste at any time

Owner/Operator Summary:

Owner/operator name:	LAUIC
Owner/operator address:	NOT REQUIRED NOT REQUIRED, ME 99999
Owner/operator country:	Not reported
Owner/operator telephone:	(415) 555-1212
Legal status:	Private
Owner/Operator Type:	Owner
Owner/Op start date:	Not reported
Owner/Op end date:	Not reported

Owner/operator name:	NOT REQUIRED
Owner/operator address:	NOT REQUIRED NOT REQUIRED, ME 99999
Owner/operator country:	Not reported
Owner/operator telephone:	(415) 555-1212
Legal status:	Private
Owner/Operator Type:	Operator
Owner/Op start date:	Not reported
Owner/Op end date:	Not reported

Handler Activities Summary:

U.S. importer of hazardous waste:	No
Mixed waste (haz. and radioactive):	No
Recycler of hazardous waste:	No
Transporter of hazardous waste:	No
Treater, storer or disposer of HW:	No
Underground injection activity:	No
On-site burner exemption:	No
Furnace exemption:	No

LOS ANGELES UNITED INVEST CO (Continued) **1000102159**

Used oil fuel burner: No
Used oil processor: No
User oil refiner: No
Used oil fuel marketer to burner: No
Used oil Specification marketer: No
Used oil transfer facility: No
Used oil transporter: No

Historical Generators:
Date form received by agency: 09/01/1996
Site name: LOS ANGELES UNITED INVEST CO
Classification: Large Quantity Generator

Violation Status: No violations found

HAZNET:
envid: 1000102159
Year: 2014
GEPAID: CAD982522344
Contact: SIMON ACILACOGLU
Telephone: 2136292124
Mailing Name: Not reported
Mailing Address: 650 S HILL ST STE 1010
Mailing City,St,Zip: LOS ANGELES, CA 900140000
Gen County: Los Angeles
TSD EPA ID: NVT330010000
TSD County: 99
Waste Category: Liquids with pH <= 2
Disposal Method: Other Recovery Of Reclamation For Reuse Including Acid Regeneration, Organics Recovery Ect
Tons: 0.25
Cat Decode: Not reported
Method Decode: Not reported
Facility County: Los Angeles

envid: 1000102159
Year: 2014
GEPAID: CAD982522344
Contact: SIMON ACILACOGLU
Telephone: 2136292124
Mailing Name: Not reported
Mailing Address: 650 S HILL ST STE 1010
Mailing City,St,Zip: LOS ANGELES, CA 900140000
Gen County: Los Angeles
TSD EPA ID: NJD986619328
TSD County: 99
Waste Category: Liquids with pH <= 2
Disposal Method: Other Recovery Of Reclamation For Reuse Including Acid Regeneration, Organics Recovery Ect
Tons: 0.085
Cat Decode: Not reported
Method Decode: Not reported
Facility County: Los Angeles

envid: 1000102159
Year: 2007
GEPAID: CAD982522344

LOS ANGELES UNITED INVEST CO (Continued) **1000102159**

Contact:	SIMON ACILACOGLU
Telephone:	2136292124
Mailing Name:	Not reported
Mailing Address:	650 S HILL ST STE 1010
Mailing City,St,Zip:	LOS ANGELES, CA 900140000
Gen County:	Not reported
TSD EPA ID:	CAT080013352
TSD County:	Not reported
Waste Category:	Off-specification, aged or surplus organics
Disposal Method:	Fuel Blending Prior To Energy Recovery At Another Site
Tons:	0.01
Cat Decode:	Not reported
Method Decode:	Not reported
Facility County:	Los Angeles

envid:	1000102159
Year:	2007
GEPAID:	CAD982522344
Contact:	SIMON ACILACOGLU
Telephone:	2136292124
Mailing Name:	Not reported
Mailing Address:	650 S HILL ST STE 1010
Mailing City,St,Zip:	LOS ANGELES, CA 900140000
Gen County:	Not reported
TSD EPA ID:	WAD991281767
TSD County:	Not reported
Waste Category:	Laboratory waste chemicals
Disposal Method:	Storage, Bulking, And/Or Transfer Off Site--No Treatment/Reovery (H010-H129) Or (H131-H135)
Tons:	0.02
Cat Decode:	Not reported
Method Decode:	Not reported
Facility County:	Los Angeles

envid:	1000102159
Year:	2007
GEPAID:	CAD982522344
Contact:	SIMON ACILACOGLU
Telephone:	2136292124
Mailing Name:	Not reported
Mailing Address:	650 S HILL ST STE 1010
Mailing City,St,Zip:	LOS ANGELES, CA 900140000
Gen County:	Not reported
TSD EPA ID:	WAD991377864
TSD County:	Not reported
Waste Category:	Laboratory waste chemicals
Disposal Method:	Storage, Bulking, And/Or Transfer Off Site--No Treatment/Reovery (H010-H129) Or (H131-H135)
Tons:	0.08
Cat Decode:	Not reported
Method Decode:	Not reported
Facility County:	Los Angeles

Click this hyperlink while viewing on your computer to access
22 additional CA_HAZNET: record(s) in the EDR Site Report.

LOS ANGELES UNITED INVEST CO (Continued) **1000102159**

LA Co. Site Mitigation:
- Facility ID: Not reported
- Site ID: SD0000373
- Jurisdiction: Not reported
- Case ID: RO0001374
- Abated: Yes
- Assigned To: Richard Clark
- Entered Date: Not reported
- Abated Date: Not reported

AA134 **SUNSHINE PLATING** **RCRA-SQG** **1000381698**
East **650 S HILL ST SUITE 818-A** **FINDS** **CAD981982903**
1/8-1/4 **LOS ANGELES, CA 90014** **HAZNET**
0.216 mi. **ECHO**
1143 ft. **Site 2 of 22 in cluster AA**

Relative: Higher

Actual: 263 ft.

RCRA-SQG:
- Date form received by agency: 09/01/1996
- Facility name: SUNSHINE PLATING
- Facility address: 650 S HILL ST SUITE 818-A
  LOS ANGELES, CA 90014
- EPA ID: CAD981982903
- Mailing address: S HILL ST SUITE 818-A
  LOS ANGELES, CA 90014
- Contact: Not reported
- Contact address: Not reported
  Not reported
- Contact country: US
- Contact telephone: Not reported
- Contact email: Not reported
- EPA Region: 09
- Classification: Small Small Quantity Generator
- Description: Handler: generates more than 100 and less than 1000 kg of hazardous waste during any calendar month and accumulates less than 6000 kg of hazardous waste at any time; or generates 100 kg or less of hazardous waste during any calendar month, and accumulates more than 1000 kg of hazardous waste at any time

Owner/Operator Summary:
- Owner/operator name: NOT REQUIRED
- Owner/operator address: NOT REQUIRED
  NOT REQUIRED, ME 99999
- Owner/operator country: Not reported
- Owner/operator telephone: (415) 555-1212
- Legal status: Private
- Owner/Operator Type: Operator
- Owner/Op start date: Not reported
- Owner/Op end date: Not reported

- Owner/operator name: LA UNITED INV CO
- Owner/operator address: NOT REQUIRED
  NOT REQUIRED, ME 99999
- Owner/operator country: Not reported
- Owner/operator telephone: (415) 555-1212
- Legal status: Private
- Owner/Operator Type: Owner
- Owner/Op start date: Not reported

SUNSHINE PLATING (Continued) **1000381698**

Owner/Op end date: Not reported

Handler Activities Summary:
U.S. importer of hazardous waste: No
Mixed waste (haz. and radioactive): No
Recycler of hazardous waste: No
Transporter of hazardous waste: No
Treater, storer or disposer of HW: No
Underground injection activity: No
On-site burner exemption: No
Furnace exemption: No
Used oil fuel burner: No
Used oil processor: No
User oil refiner: No
Used oil fuel marketer to burner: No
Used oil Specification marketer: No
Used oil transfer facility: No
Used oil transporter: No

Violation Status: No violations found

FINDS:

Registry ID: 110002764269

Environmental Interest/Information System
RCRAInfo is a national information system that supports the Resource Conservation and Recovery Act (RCRA) program through the tracking of events and activities related to facilities that generate, transport, and treat, store, or dispose of hazardous waste. RCRAInfo allows RCRA program staff to track the notification, permit, compliance, and corrective action activities required under RCRA.

HAZNET:
envid: 1000381698
Year: 2006
GEPAID: CAD981982903
Contact: MAZMANIAN MARDIG
Telephone: 2136278540
Mailing Name: Not reported
Mailing Address: 650 S HILL ST STE 818A
Mailing City,St,Zip: LOS ANGELES, CA 900141755
Gen County: Not reported
TSD EPA ID: AZT050010685
TSD County: Not reported
Waste Category: Aqueous solution (2 < pH < 12.5) containing reactive anions ...
Disposal Method: Recycler
Tons: 0.25
Cat Decode: Not reported
Method Decode: Not reported
Facility County: Los Angeles

ECHO:
Envid: 1000381698
Registry ID: 110002764269

SUNSHINE PLATING (Continued) **1000381698**

DFR URL: http://echo.epa.gov/detailed_facility_report?fid=110002764269

AA135 **ABKARIAN JEWELRY** **RCRA-SQG** **1000155415**
East **650 S HILL ST #916** **FINDS** **CAD981579097**
1/8-1/4 **LOS ANGELES, CA 90014** **ECHO**
0.216 mi.
1143 ft. **Site 3 of 22 in cluster AA**

Relative:
Higher

Actual:
263 ft.

RCRA-SQG:

Date form received by agency:	09/01/1996
Facility name:	ABKARIAN JEWELRY
Facility address:	650 S HILL ST #916 LOS ANGELES, CA 90014
EPA ID:	CAD981579097
Contact:	Not reported
Contact address:	Not reported Not reported
Contact country:	US
Contact telephone:	Not reported
Contact email:	Not reported
EPA Region:	09
Classification:	Small Small Quantity Generator
Description:	Handler: generates more than 100 and less than 1000 kg of hazardous waste during any calendar month and accumulates less than 6000 kg of hazardous waste at any time; or generates 100 kg or less of hazardous waste during any calendar month, and accumulates more than 1000 kg of hazardous waste at any time

Owner/Operator Summary:

Owner/operator name:	KRIS ABKARIAN
Owner/operator address:	NOT REQUIRED NOT REQUIRED, ME 99999
Owner/operator country:	Not reported
Owner/operator telephone:	(415) 555-1212
Legal status:	Private
Owner/Operator Type:	Owner
Owner/Op start date:	Not reported
Owner/Op end date:	Not reported

Owner/operator name:	NOT REQUIRED
Owner/operator address:	NOT REQUIRED NOT REQUIRED, ME 99999
Owner/operator country:	Not reported
Owner/operator telephone:	(415) 555-1212
Legal status:	Private
Owner/Operator Type:	Operator
Owner/Op start date:	Not reported
Owner/Op end date:	Not reported

Handler Activities Summary:

U.S. importer of hazardous waste:	No
Mixed waste (haz. and radioactive):	No
Recycler of hazardous waste:	No
Transporter of hazardous waste:	No
Treater, storer or disposer of HW:	No
Underground injection activity:	No
On-site burner exemption:	No

ABKARIAN JEWELRY (Continued) **1000155415**

Furnace exemption:	No
Used oil fuel burner:	No
Used oil processor:	No
User oil refiner:	No
Used oil fuel marketer to burner:	No
Used oil Specification marketer:	No
Used oil transfer facility:	No
Used oil transporter:	No

Historical Generators:

Date form received by agency:	09/30/1986
Site name:	ABKARIAN JEWELRY
Classification:	Large Quantity Generator
Violation Status:	No violations found

FINDS:

Registry ID: 110002721537

Environmental Interest/Information System

RCRAInfo is a national information system that supports the Resource Conservation and Recovery Act (RCRA) program through the tracking of events and activities related to facilities that generate, transport, and treat, store, or dispose of hazardous waste. RCRAInfo allows RCRA program staff to track the notification, permit, compliance, and corrective action activities required under RCRA.

ECHO:

Envid:	1000155415
Registry ID:	110002721537
DFR URL:	http://echo.epa.gov/detailed_facility_report?fid=110002721537

AA136 **JOHNS EXCHANGE INC** **RCRA-SQG** **1000319170**
East **650 S. HILL ST #710** **CAD981425788**
1/8-1/4 **LOS ANGELES, CA 90014**
0.216 mi.
1143 ft. **Site 4 of 22 in cluster AA**

Relative:
Higher

Actual:
263 ft.

RCRA-SQG:

Date form received by agency:	09/01/1996
Facility name:	JOHNS EXCHANGE INC
Facility address:	650 S. HILL ST #710 LOS ANGELES, CA 90014
EPA ID:	CAD981425788
Mailing address:	650 S HILL ST #SEVENTH HUNDRED LOS ANGELES, CA 90014
Contact:	Not reported
Contact address:	Not reported Not reported
Contact country:	US
Contact telephone:	Not reported
Contact email:	Not reported
EPA Region:	09
Classification:	Small Small Quantity Generator
Description:	Handler: generates more than 100 and less than 1000 kg of hazardous

JOHNS EXCHANGE INC (Continued) **1000319170**

waste during any calendar month and accumulates less than 6000 kg of hazardous waste at any time; or generates 100 kg or less of hazardous waste during any calendar month, and accumulates more than 1000 kg of hazardous waste at any time

Owner/Operator Summary:

Owner/operator name:	OHANES KAZANAJIAN
Owner/operator address:	NOT REQUIRED
	NOT REQUIRED, ME 99999
Owner/operator country:	Not reported
Owner/operator telephone:	(415) 555-1212
Legal status:	Private
Owner/Operator Type:	Owner
Owner/Op start date:	Not reported
Owner/Op end date:	Not reported

Owner/operator name:	NOT REQUIRED
Owner/operator address:	NOT REQUIRED
	NOT REQUIRED, ME 99999
Owner/operator country:	Not reported
Owner/operator telephone:	(415) 555-1212
Legal status:	Private
Owner/Operator Type:	Operator
Owner/Op start date:	Not reported
Owner/Op end date:	Not reported

Handler Activities Summary:

U.S. importer of hazardous waste:	No
Mixed waste (haz. and radioactive):	No
Recycler of hazardous waste:	No
Transporter of hazardous waste:	No
Treater, storer or disposer of HW:	No
Underground injection activity:	No
On-site burner exemption:	No
Furnace exemption:	No
Used oil fuel burner:	No
Used oil processor:	No
User oil refiner:	No
Used oil fuel marketer to burner:	No
Used oil Specification marketer:	No
Used oil transfer facility:	No
Used oil transporter:	No

Historical Generators:

Date form received by agency:	04/10/1986
Site name:	JOHNS EXCHANGE INC
Classification:	Large Quantity Generator

Violation Status: No violations found

AA137 **GOLD ANGLES** **RCRA-SQG** **1000182627**
East **650 S HILL ST # 418 B** **FINDS** **CAD982346678**
1/8-1/4 **LOS ANGELES, CA 90014** **ECHO**
0.216 mi.
1143 ft. **Site 5 of 22 in cluster AA**

Relative:
Higher

Actual:
263 ft.

RCRA-SQG:

Date form received by agency:	01/29/1988
Facility name:	GOLD ANGLES
Facility address:	650 S HILL ST # 418 B LOS ANGELES, CA 90014
EPA ID:	CAD982346678
Contact:	ENVIRONMENTAL MANAGER
Contact address:	650 S HILL ST # 418 B LOS ANGELES, CA 90014
Contact country:	US
Contact telephone:	(213) 624-5980
Contact email:	Not reported
EPA Region:	09
Classification:	Small Small Quantity Generator
Description:	Handler: generates more than 100 and less than 1000 kg of hazardous waste during any calendar month and accumulates less than 6000 kg of hazardous waste at any time; or generates 100 kg or less of hazardous waste during any calendar month, and accumulates more than 1000 kg of hazardous waste at any time

Owner/Operator Summary:

Owner/operator name:	ANTO KALANDJIAN
Owner/operator address:	NOT REQUIRED NOT REQUIRED, ME 99999
Owner/operator country:	Not reported
Owner/operator telephone:	(415) 555-1212
Legal status:	Private
Owner/Operator Type:	Owner
Owner/Op start date:	Not reported
Owner/Op end date:	Not reported

Owner/operator name:	NOT REQUIRED
Owner/operator address:	NOT REQUIRED NOT REQUIRED, ME 99999
Owner/operator country:	Not reported
Owner/operator telephone:	(415) 555-1212
Legal status:	Private
Owner/Operator Type:	Operator
Owner/Op start date:	Not reported
Owner/Op end date:	Not reported

Handler Activities Summary:

U.S. importer of hazardous waste:	No
Mixed waste (haz. and radioactive):	No
Recycler of hazardous waste:	No
Transporter of hazardous waste:	No
Treater, storer or disposer of HW:	No
Underground injection activity:	No
On-site burner exemption:	No
Furnace exemption:	No
Used oil fuel burner:	No
Used oil processor:	No

GOLD ANGLES (Continued) **1000182627**

User oil refiner: No
Used oil fuel marketer to burner: No
Used oil Specification marketer: No
Used oil transfer facility: No
Used oil transporter: No

Violation Status: No violations found

FINDS:

Registry ID: 110002797661

Environmental Interest/Information System
RCRAInfo is a national information system that supports the Resource Conservation and Recovery Act (RCRA) program through the tracking of events and activities related to facilities that generate, transport, and treat, store, or dispose of hazardous waste. RCRAInfo allows RCRA program staff to track the notification, permit, compliance, and corrective action activities required under RCRA.

ECHO:
Envid: 1000182627
Registry ID: 110002797661
DFR URL: http://echo.epa.gov/detailed_facility_report?fid=110002797661

AA138 **LOS ANGELES UNITED INVESTMENT CO.** **ENVIROSTOR** **S110494021**
East **650 S. HILL STREET #1010** **N/A**
1/8-1/4 **LOS ANGELES, CA 90014**
0.216 mi.
1143 ft. **Site 6 of 22 in cluster AA**

Relative:
Higher

Actual:
263 ft.

ENVIROSTOR:
Facility ID: 71003114
Status: Refer: Other Agency
Status Date: Not reported
Site Code: Not reported
Site Type: Tiered Permit
Site Type Detailed: Tiered Permit
Acres: Not reported
NPL: NO
Regulatory Agencies: NONE SPECIFIED
Lead Agency: NONE SPECIFIED
Program Manager: Not reported
Supervisor: Not reported
Division Branch: Cleanup Chatsworth
Assembly: Not reported
Senate: Not reported
Special Program: Not reported
Restricted Use: NO
Site Mgmt Req: NONE SPECIFIED
Funding: Not reported
Latitude: 0
Longitude: 0
APN: NONE SPECIFIED
Past Use: NONE SPECIFIED
Potential COC: NONE SPECIFIED
Confirmed COC: NONE SPECIFIED

LOS ANGELES UNITED INVESTMENT CO. (Continued) **S110494021**

Potential Description: NONE SPECIFIED
Alias Name: CAD982522344
Alias Type: EPA Identification Number
Alias Name: 110009547598
Alias Type: EPA (FRS #)
Alias Name: 71003114
Alias Type: Envirostor ID Number

Completed Info:
Completed Area Name: Not reported
Completed Sub Area Name: Not reported
Completed Document Type: Not reported
Completed Date: Not reported
Comments: Not reported

Future Area Name: Not reported
Future Sub Area Name: Not reported
Future Document Type: Not reported
Future Due Date: Not reported
Schedule Area Name: Not reported
Schedule Sub Area Name: Not reported
Schedule Document Type: Not reported
Schedule Due Date: Not reported
Schedule Revised Date: Not reported

AA139 **GOLDEN SCOPE INC** **RCRA-SQG** **1000186949**
East **650 S HILL ST #827** **FINDS** **CAD981969280**
1/8-1/4 **LOS ANGELES, CA 90014** **ECHO**
0.216 mi.
1143 ft. **Site 7 of 22 in cluster AA**

Relative:
Higher

Actual:
263 ft.

RCRA-SQG:
Date form received by agency: 05/21/1987
Facility name: GOLDEN SCOPE INC
Facility address: 650 S HILL ST #827
LOS ANGELES, CA 90014
EPA ID: CAD981969280
Mailing address: S HILL ST #827
LOS ANGELES, CA 90014
Contact: ENVIRONMENTAL MANAGER
Contact address: 650 S HILL ST #827
LOS ANGELES, CA 90014
Contact country: US
Contact telephone: (213) 629-4893
Contact email: Not reported
EPA Region: 09
Classification: Small Small Quantity Generator
Description: Handler: generates more than 100 and less than 1000 kg of hazardous waste during any calendar month and accumulates less than 6000 kg of hazardous waste at any time; or generates 100 kg or less of hazardous waste during any calendar month, and accumulates more than 1000 kg of hazardous waste at any time

Owner/Operator Summary:
Owner/operator name: PANOSSIAN JOHN
Owner/operator address: NOT REQUIRED
NOT REQUIRED, ME 99999
Owner/operator country: Not reported

GOLDEN SCOPE INC (Continued) **1000186949**

Owner/operator telephone: (415) 555-1212
Legal status: Private
Owner/Operator Type: Owner
Owner/Op start date: Not reported
Owner/Op end date: Not reported

Owner/operator name: NOT REQUIRED
Owner/operator address: NOT REQUIRED
NOT REQUIRED, ME 99999
Owner/operator country: Not reported
Owner/operator telephone: (415) 555-1212
Legal status: Private
Owner/Operator Type: Operator
Owner/Op start date: Not reported
Owner/Op end date: Not reported

Handler Activities Summary:
U.S. importer of hazardous waste: No
Mixed waste (haz. and radioactive): No
Recycler of hazardous waste: No
Transporter of hazardous waste: No
Treater, storer or disposer of HW: No
Underground injection activity: No
On-site burner exemption: No
Furnace exemption: No
Used oil fuel burner: No
Used oil processor: No
User oil refiner: No
Used oil fuel marketer to burner: No
Used oil Specification marketer: No
Used oil transfer facility: No
Used oil transporter: No

Violation Status: No violations found

FINDS:

Registry ID: 110002759550

Environmental Interest/Information System
RCRAInfo is a national information system that supports the Resource Conservation and Recovery Act (RCRA) program through the tracking of events and activities related to facilities that generate, transport, and treat, store, or dispose of hazardous waste. RCRAInfo allows RCRA program staff to track the notification, permit, compliance, and corrective action activities required under RCRA.

ECHO:
Envid: 1000186949
Registry ID: 110002759550
DFR URL: http://echo.epa.gov/detailed_facility_report?fid=110002759550

AA140 **VVA2 JEWELRY CO** **RCRA NonGen / NLR** **1000141399**
East **650 S HILL ST #616** **FINDS** **CAD981439185**
1/8-1/4 **LOS ANGELES, CA 90014** **ECHO**
0.216 mi.
1143 ft. **Site 8 of 22 in cluster AA**

Relative:
Higher

Actual:
263 ft.

RCRA NonGen / NLR:

Date form received by agency:	09/15/1986
Facility name:	VVA2 JEWELRY CO
Facility address:	650 S HILL ST #616 LOS ANGELES, CA 90014
EPA ID:	CAD981439185
Mailing address:	S HILL ST #616 LOS ANGELES, CA 90014
Contact:	ENVIRONMENTAL MANAGER
Contact address:	650 S HILL ST #616 LOS ANGELES, CA 90014
Contact country:	US
Contact telephone:	(213) 622-3340
Contact email:	Not reported
EPA Region:	09
Classification:	Non-Generator
Description:	Handler: Non-Generators do not presently generate hazardous waste

Owner/Operator Summary:

Owner/operator name:	VATCHE APOSHIAN
Owner/operator address:	NOT REQUIRED NOT REQUIRED, ME 99999
Owner/operator country:	Not reported
Owner/operator telephone:	(415) 555-1212
Legal status:	Private
Owner/Operator Type:	Owner
Owner/Op start date:	Not reported
Owner/Op end date:	Not reported

Owner/operator name:	NOT REQUIRED
Owner/operator address:	NOT REQUIRED NOT REQUIRED, ME 99999
Owner/operator country:	Not reported
Owner/operator telephone:	(415) 555-1212
Legal status:	Private
Owner/Operator Type:	Operator
Owner/Op start date:	Not reported
Owner/Op end date:	Not reported

Handler Activities Summary:

U.S. importer of hazardous waste:	No
Mixed waste (haz. and radioactive):	No
Recycler of hazardous waste:	No
Transporter of hazardous waste:	No
Treater, storer or disposer of HW:	No
Underground injection activity:	No
On-site burner exemption:	No
Furnace exemption:	No
Used oil fuel burner:	No
Used oil processor:	No
User oil refiner:	No
Used oil fuel marketer to burner:	No

VVA2 JEWELRY CO (Continued) **1000141399**

Used oil Specification marketer: No
Used oil transfer facility: No
Used oil transporter: No

Violation Status: No violations found

FINDS:

Registry ID: 110002705332

Environmental Interest/Information System
RCRAInfo is a national information system that supports the Resource Conservation and Recovery Act (RCRA) program through the tracking of events and activities related to facilities that generate, transport, and treat, store, or dispose of hazardous waste. RCRAInfo allows RCRA program staff to track the notification, permit, compliance, and corrective action activities required under RCRA.

ECHO:
Envid: 1000141399
Registry ID: 110002705332
DFR URL: http://echo.epa.gov/detailed_facility_report?fid=110002705332

AA141 **DESIGNED BY SCORPIO INC** **RCRA-SQG** **1000252794**
East **650 S HILL ST. #915** **FINDS** **CAD982405508**
1/8-1/4 **LOS ANGELES, CA 90014** **ECHO**
0.216 mi.
1143 ft. **Site 9 of 22 in cluster AA**

Relative:
Higher

Actual:
263 ft.

RCRA-SQG:
Date form received by agency: 04/04/1988
Facility name: DESIGNED BY SCORPIO INC
Facility address: 650 S HILL ST. #915
LOS ANGELES, CA 90014
EPA ID: CAD982405508
Mailing address: S HILL ST. #915
LOS ANGELES, CA 90014
Contact: ENVIRONMENTAL MANAGER
Contact address: 650 S HILL ST. #915
LOS ANGELES, CA 90014
Contact country: US
Contact telephone: (213) 623-1125
Contact email: Not reported
EPA Region: 09
Classification: Small Small Quantity Generator
Description: Handler: generates more than 100 and less than 1000 kg of hazardous waste during any calendar month and accumulates less than 6000 kg of hazardous waste at any time; or generates 100 kg or less of hazardous waste during any calendar month, and accumulates more than 1000 kg of hazardous waste at any time

Owner/Operator Summary:
Owner/operator name: KRIKOR YERGANIAN
Owner/operator address: NOT REQUIRED
NOT REQUIRED, ME 99999
Owner/operator country: Not reported

DESIGNED BY SCORPIO INC (Continued) **1000252794**

Owner/operator telephone: (415) 555-1212
Legal status: Private
Owner/Operator Type: Owner
Owner/Op start date: Not reported
Owner/Op end date: Not reported

Owner/operator name: NOT REQUIRED
Owner/operator address: NOT REQUIRED
NOT REQUIRED, ME 99999
Owner/operator country: Not reported
Owner/operator telephone: (415) 555-1212
Legal status: Private
Owner/Operator Type: Operator
Owner/Op start date: Not reported
Owner/Op end date: Not reported

Handler Activities Summary:
U.S. importer of hazardous waste: No
Mixed waste (haz. and radioactive): No
Recycler of hazardous waste: No
Transporter of hazardous waste: No
Treater, storer or disposer of HW: No
Underground injection activity: No
On-site burner exemption: No
Furnace exemption: No
Used oil fuel burner: No
Used oil processor: No
User oil refiner: No
Used oil fuel marketer to burner: No
Used oil Specification marketer: No
Used oil transfer facility: No
Used oil transporter: No

Violation Status: No violations found

FINDS:

Registry ID: 110002805448

Environmental Interest/Information System
RCRAInfo is a national information system that supports the Resource Conservation and Recovery Act (RCRA) program through the tracking of events and activities related to facilities that generate, transport, and treat, store, or dispose of hazardous waste. RCRAInfo allows RCRA program staff to track the notification, permit, compliance, and corrective action activities required under RCRA.

ECHO:
Envid: 1000252794
Registry ID: 110002805448
DFR URL: http://echo.epa.gov/detailed_facility_report?fid=110002805448

AA142 **JOHNS EXCHANGE INC** **RCRA-SQG** **1000319171**
East **650 SOUTH HILL ST NUMBER 710** **FINDS** **CAD981435266**
1/8-1/4 **LOS ANGELES, CA 90014** **ECHO**
0.216 mi.
1143 ft. **Site 10 of 22 in cluster AA**

Relative:
Higher

Actual:
263 ft.

RCRA-SQG:

Date form received by agency:	09/01/1996
Facility name:	JOHNS EXCHANGE INC
Facility address:	650 SOUTH HILL ST NUMBER 710 LOS ANGELES, CA 90014
EPA ID:	CAD981435266
Mailing address:	SOUTH HILL ST NUMBER 710 LOS ANGELES, CA 90014
Contact:	Not reported
Contact address:	Not reported Not reported
Contact country:	US
Contact telephone:	Not reported
Contact email:	Not reported
EPA Region:	09
Classification:	Small Small Quantity Generator
Description:	Handler: generates more than 100 and less than 1000 kg of hazardous waste during any calendar month and accumulates less than 6000 kg of hazardous waste at any time; or generates 100 kg or less of hazardous waste during any calendar month, and accumulates more than 1000 kg of hazardous waste at any time

Owner/Operator Summary:

Owner/operator name:	OHANES KAZANDJAIN
Owner/operator address:	NOT REQUIRED NOT REQUIRED, ME 99999
Owner/operator country:	Not reported
Owner/operator telephone:	(415) 555-1212
Legal status:	Private
Owner/Operator Type:	Owner
Owner/Op start date:	Not reported
Owner/Op end date:	Not reported

Owner/operator name:	NOT REQUIRED
Owner/operator address:	NOT REQUIRED NOT REQUIRED, ME 99999
Owner/operator country:	Not reported
Owner/operator telephone:	(415) 555-1212
Legal status:	Private
Owner/Operator Type:	Operator
Owner/Op start date:	Not reported
Owner/Op end date:	Not reported

Handler Activities Summary:

U.S. importer of hazardous waste:	No
Mixed waste (haz. and radioactive):	No
Recycler of hazardous waste:	No
Transporter of hazardous waste:	No
Treater, storer or disposer of HW:	No
Underground injection activity:	No
On-site burner exemption:	No
Furnace exemption:	No

JOHNS EXCHANGE INC (Continued) **1000319171**

Used oil fuel burner: No
Used oil processor: No
User oil refiner: No
Used oil fuel marketer to burner: No
Used oil Specification marketer: No
Used oil transfer facility: No
Used oil transporter: No

Violation Status: No violations found

FINDS:

Registry ID: 110002704235

Environmental Interest/Information System
RCRAInfo is a national information system that supports the Resource Conservation and Recovery Act (RCRA) program through the tracking of events and activities related to facilities that generate, transport, and treat, store, or dispose of hazardous waste. RCRAInfo allows RCRA program staff to track the notification, permit, compliance, and corrective action activities required under RCRA.

ECHO:
Envid: 1000319171
Registry ID: 110002704235
DFR URL: http://echo.epa.gov/detailed_facility_report?fid=110002704235

AA143 **ASTOURIAN JEWELRY INC.** **RCRA-SQG** **1000343469**
East **650 S. HILL ST. #629** **FINDS** **CAD097045553**
1/8-1/4 **LOS ANGELES, CA 90014** **ECHO**
0.216 mi.
1143 ft. **Site 11 of 22 in cluster AA**

Relative:
Higher

Actual:
263 ft.

RCRA-SQG:
Date form received by agency: 09/01/1996
Facility name: ASTOURIAN JEWELRY INC.
Facility address: 650 S. HILL ST. #629
LOS ANGELES, CA 90014
EPA ID: CAD097045553
Mailing address: S. HILL ST. #SIXTH HUNDRED
LOS ANGELES, CA 90014
Contact: Not reported
Contact address: Not reported
Not reported
Contact country: US
Contact telephone: Not reported
Contact email: Not reported
EPA Region: 09
Classification: Small Small Quantity Generator
Description: Handler: generates more than 100 and less than 1000 kg of hazardous waste during any calendar month and accumulates less than 6000 kg of hazardous waste at any time; or generates 100 kg or less of hazardous waste during any calendar month, and accumulates more than 1000 kg of hazardous waste at any time

Owner/Operator Summary:

ASTOURIAN JEWELRY INC. (Continued) **1000343469**

Owner/operator name: KEVORK ASTOURIAN
Owner/operator address: NOT REQUIRED
NOT REQUIRED, ME 99999
Owner/operator country: Not reported
Owner/operator telephone: (415) 555-1212
Legal status: Private
Owner/Operator Type: Owner
Owner/Op start date: Not reported
Owner/Op end date: Not reported

Owner/operator name: NOT REQUIRED
Owner/operator address: NOT REQUIRED
NOT REQUIRED, ME 99999
Owner/operator country: Not reported
Owner/operator telephone: (415) 555-1212
Legal status: Private
Owner/Operator Type: Operator
Owner/Op start date: Not reported
Owner/Op end date: Not reported

Handler Activities Summary:
U.S. importer of hazardous waste: No
Mixed waste (haz. and radioactive): No
Recycler of hazardous waste: No
Transporter of hazardous waste: No
Treater, storer or disposer of HW: No
Underground injection activity: No
On-site burner exemption: No
Furnace exemption: No
Used oil fuel burner: No
Used oil processor: No
User oil refiner: No
Used oil fuel marketer to burner: No
Used oil Specification marketer: No
Used oil transfer facility: No
Used oil transporter: No

Violation Status: No violations found

FINDS:

Registry ID: 110002665385

Environmental Interest/Information System
RCRAInfo is a national information system that supports the Resource Conservation and Recovery Act (RCRA) program through the tracking of events and activities related to facilities that generate, transport, and treat, store, or dispose of hazardous waste. RCRAInfo allows RCRA program staff to track the notification, permit, compliance, and corrective action activities required under RCRA.

ECHO:
Envid: 1000343469
Registry ID: 110002665385
DFR URL: http://echo.epa.gov/detailed_facility_report?fid=110002665385

AA144 **LOS ANGELES UNITED INVEST CO** **RCRA-SQG** **1000401500**
East **650 S HILL ST** **FINDS** **CAD982482564**
1/8-1/4 **LOS ANGELES, CA 90014** **ECHO**
0.216 mi.
1143 ft. **Site 12 of 22 in cluster AA**

Relative:
Higher

Actual:
263 ft.

RCRA-SQG:

Date form received by agency:	08/09/1988
Facility name:	BETTER DIAMOND SETTING CO
Facility address:	650 S HILL ST LOS ANGELES, CA 90014
EPA ID:	CAD982482564
Contact:	ENVIRONMENTAL MANAGER
Contact address:	650 S HILL ST LOS ANGELES, CA 90014
Contact country:	US
Contact telephone:	(213) 489-1361
Contact email:	Not reported
EPA Region:	09
Classification:	Small Small Quantity Generator
Description:	Handler: generates more than 100 and less than 1000 kg of hazardous waste during any calendar month and accumulates less than 6000 kg of hazardous waste at any time; or generates 100 kg or less of hazardous waste during any calendar month, and accumulates more than 1000 kg of hazardous waste at any time

Owner/Operator Summary:

Owner/operator name:	VAHE AGOPYAN
Owner/operator address:	NOT REQUIRED NOT REQUIRED, ME 99999
Owner/operator country:	Not reported
Owner/operator telephone:	(415) 555-1212
Legal status:	Private
Owner/Operator Type:	Owner
Owner/Op start date:	Not reported
Owner/Op end date:	Not reported

Owner/operator name:	NOT REQUIRED
Owner/operator address:	NOT REQUIRED NOT REQUIRED, ME 99999
Owner/operator country:	Not reported
Owner/operator telephone:	(415) 555-1212
Legal status:	Private
Owner/Operator Type:	Operator
Owner/Op start date:	Not reported
Owner/Op end date:	Not reported

Handler Activities Summary:

U.S. importer of hazardous waste:	No
Mixed waste (haz. and radioactive):	No
Recycler of hazardous waste:	No
Transporter of hazardous waste:	No
Treater, storer or disposer of HW:	No
Underground injection activity:	No
On-site burner exemption:	No
Furnace exemption:	No
Used oil fuel burner:	No
Used oil processor:	No

LOS ANGELES UNITED INVEST CO (Continued) **1000401500**

User oil refiner: No
Used oil fuel marketer to burner: No
Used oil Specification marketer: No
Used oil transfer facility: No
Used oil transporter: No

Violation Status: No violations found

FINDS:

Registry ID: 110009546376

Environmental Interest/Information System
RCRAInfo is a national information system that supports the Resource Conservation and Recovery Act (RCRA) program through the tracking of events and activities related to facilities that generate, transport, and treat, store, or dispose of hazardous waste. RCRAInfo allows RCRA program staff to track the notification, permit, compliance, and corrective action activities required under RCRA.

Registry ID: 110009547598

Environmental Interest/Information System
RCRAInfo is a national information system that supports the Resource Conservation and Recovery Act (RCRA) program through the tracking of events and activities related to facilities that generate, transport, and treat, store, or dispose of hazardous waste. RCRAInfo allows RCRA program staff to track the notification, permit, compliance, and corrective action activities required under RCRA.

STATE MASTER

ECHO:
Envid: 1000401500
Registry ID: 110009546376
DFR URL: http://echo.epa.gov/detailed_facility_report?fid=110009546376

Envid: 1000401500
Registry ID: 110009547598
DFR URL: http://echo.epa.gov/detailed_facility_report?fid=110009547598

AB145 **CITICORP PLAZA** **CA FID UST** **S101584120**
NW **725 S FIGUEROA ST** **N/A**
1/8-1/4 **LOS ANGELES, CA 90017**
0.221 mi.
1165 ft. **Site 1 of 2 in cluster AB**

Relative:
Higher

Actual:
286 ft.

CA FID UST:
Facility ID: 19008709
Regulated By: UTNKA
Regulated ID: Not reported
Cortese Code: Not reported
SIC Code: Not reported
Facility Phone: 2130000000
Mail To: Not reported
Mailing Address: 725 S FIGUEROA ST
Mailing Address 2: Not reported

CITICORP PLAZA (Continued) **S101584120**

Mailing City,St,Zip: LOS ANGELES 900170000
Contact: Not reported
Contact Phone: Not reported
DUNs Number: Not reported
NPDES Number: Not reported
EPA ID: Not reported
Comments: Not reported
Status: Active

AB146 **CITICORP PLAZA** **UST** **U003780876**
NW **725 S FIGUEROA ST** **SWEEPS UST** **N/A**
1/8-1/4 **LOS ANGELES, CA 90017**
0.221 mi.
1165 ft. **Site 2 of 2 in cluster AB**

Relative:
Higher

Actual:
286 ft.

UST:
Facility ID: 24447
Permitting Agency: LOS ANGELES, CITY OF
Latitude: 34.0507458
Longitude: -118.2592804

SWEEPS UST:
Status: Active
Comp Number: 6469
Number: 1
Board Of Equalization: Not reported
Referral Date: 08-27-93
Action Date: 02-17-94
Created Date: 02-29-88
Owner Tank Id: Not reported
SWRCB Tank Id: 19-050-006469-000001
Tank Status: A
Capacity: 4000
Active Date: 08-27-93
Tank Use: M.V. FUEL
STG: P
Content: DIESEL
Number Of Tanks: 2

Status: Active
Comp Number: 6469
Number: 1
Board Of Equalization: Not reported
Referral Date: 08-27-93
Action Date: 02-17-94
Created Date: 02-29-88
Owner Tank Id: Not reported
SWRCB Tank Id: 19-050-006469-000002
Tank Status: A
Capacity: 1
Active Date: 08-27-93
Tank Use: CHEMICAL
STG: P
Content: UNKNOWN
Number Of Tanks: Not reported

AA147 **ATLAS PRECIOUS METALS, INC.** **RCRA-SQG** **1012175602**
East **640 S. HILL STREET, SUITE 743** **US FIN ASSUR** **CAL000098454**
1/8-1/4 **LOS ANGELES, CA 90014**
0.222 mi.
1173 ft. **Site 13 of 22 in cluster AA**

Relative:
Higher

Actual:
263 ft.

RCRA-SQG:

Date form received by agency:	09/20/2012
Facility name:	ATLAS PRECIOUS METALS, INC.
Facility address:	640 S. HILL STREET, SUITE 743 LOS ANGELES, CA 90014
EPA ID:	CAL000098454
Mailing address:	S. HILL STREET, SUITE 743 LOS ANGELES, CA 90014
Contact:	ANI SAMUELIAN
Contact address:	S. HILL STREET, SUITE 743 LOS ANGELES, CA 90014
Contact country:	US
Contact telephone:	(818) 414-5454
Contact email:	ANI@NES-SWEEPING.COM
EPA Region:	09
Land type:	Private
Classification:	Small Small Quantity Generator
Description:	Handler: generates more than 100 and less than 1000 kg of hazardous waste during any calendar month and accumulates less than 6000 kg of hazardous waste at any time; or generates 100 kg or less of hazardous waste during any calendar month, and accumulates more than 1000 kg of hazardous waste at any time

Owner/Operator Summary:

Owner/operator name:	ATLAS PRECIOUS METALS, INC.
Owner/operator address:	S. HILL STREET, SUITE 743 LOS ANGELES, CA 90014
Owner/operator country:	Not reported
Owner/operator telephone:	(213) 622-9995
Legal status:	Private
Owner/Operator Type:	Owner
Owner/Op start date:	01/01/2011
Owner/Op end date:	Not reported

Owner/operator name:	ATLAS PRECIOUS METALS, INC.
Owner/operator address:	S. HILL STREET, SUITE 743 LOS ANGELES, CA 90014
Owner/operator country:	US
Owner/operator telephone:	(213) 622-9995
Legal status:	Private
Owner/Operator Type:	Operator
Owner/Op start date:	01/01/2011
Owner/Op end date:	Not reported

Handler Activities Summary:

U.S. importer of hazardous waste:	No
Mixed waste (haz. and radioactive):	No
Recycler of hazardous waste:	No
Transporter of hazardous waste:	No
Treater, storer or disposer of HW:	Yes
Underground injection activity:	No
On-site burner exemption:	No

ATLAS PRECIOUS METALS, INC. (Continued) **1012175602**

Furnace exemption: No
Used oil fuel burner: No
Used oil processor: No
User oil refiner: No
Used oil fuel marketer to burner: No
Used oil Specification marketer: No
Used oil transfer facility: No
Used oil transporter: No

. Waste code: 172
. Waste name: 172

. Waste code: D005
. Waste name: BARIUM

. Waste code: D011
. Waste name: SILVER

Historical Generators:
Date form received by agency: 06/02/2008
Site name: UNIQUE PREMIUM METALS, INC
Classification: Large Quantity Generator

. Waste code: D008
. Waste name: LEAD

Biennial Reports:

Last Biennial Reporting Year: 2013

Annual Waste Handled:
Waste code: D005
Waste name: BARIUM
Amount (Lbs): 171

Waste code: D011
Waste name: SILVER
Amount (Lbs): 171

Facility Has Received Notices of Violations:
Regulation violated: Not reported
Area of violation: TSD - Container Use and Management
Date violation determined: 05/27/2008
Date achieved compliance: 07/03/2008
Violation lead agency: State
Enforcement action: WRITTEN INFORMAL
Enforcement action date: 05/27/2008
Enf. disposition status: Not reported
Enf. disp. status date: Not reported
Enforcement lead agency: State
Proposed penalty amount: Not reported
Final penalty amount: Not reported
Paid penalty amount: Not reported

Regulation violated: Not reported
Area of violation: State Statute or Regulation

ATLAS PRECIOUS METALS, INC. (Continued) **1012175602**

Date violation determined: 04/28/2008
Date achieved compliance: 01/12/2011
Violation lead agency: State
Enforcement action: WRITTEN INFORMAL
Enforcement action date: 04/30/2008
Enf. disposition status: Not reported
Enf. disp. status date: Not reported
Enforcement lead agency: State
Proposed penalty amount: Not reported
Final penalty amount: Not reported
Paid penalty amount: Not reported

Regulation violated: Not reported
Area of violation: State Statute or Regulation
Date violation determined: 06/25/2007
Date achieved compliance: 01/12/2011
Violation lead agency: State
Enforcement action: WRITTEN INFORMAL
Enforcement action date: 08/10/2007
Enf. disposition status: Not reported
Enf. disp. status date: Not reported
Enforcement lead agency: State
Proposed penalty amount: Not reported
Final penalty amount: Not reported
Paid penalty amount: Not reported

Regulation violated: Not reported
Area of violation: Generators - Manifest
Date violation determined: 06/20/2007
Date achieved compliance: 06/26/2007
Violation lead agency: State
Enforcement action: WRITTEN INFORMAL
Enforcement action date: 06/21/2007
Enf. disposition status: Not reported
Enf. disp. status date: Not reported
Enforcement lead agency: State
Proposed penalty amount: Not reported
Final penalty amount: Not reported
Paid penalty amount: Not reported

Regulation violated: Not reported
Area of violation: Generators - General
Date violation determined: 06/20/2007
Date achieved compliance: 07/18/2007
Violation lead agency: State
Enforcement action: WRITTEN INFORMAL
Enforcement action date: 06/21/2007
Enf. disposition status: Not reported
Enf. disp. status date: Not reported
Enforcement lead agency: State
Proposed penalty amount: Not reported
Final penalty amount: Not reported
Paid penalty amount: Not reported

Regulation violated: Not reported
Area of violation: Generators - General
Date violation determined: 06/20/2007

ATLAS PRECIOUS METALS, INC. (Continued) **1012175602**

Date achieved compliance: 06/26/2007
Violation lead agency: State
Enforcement action: WRITTEN INFORMAL
Enforcement action date: 06/21/2007
Enf. disposition status: Not reported
Enf. disp. status date: Not reported
Enforcement lead agency: State
Proposed penalty amount: Not reported
Final penalty amount: Not reported
Paid penalty amount: Not reported

Evaluation Action Summary:
Evaluation date: 08/19/2015
Evaluation: FINANCIAL RECORD REVIEW
Area of violation: Not reported
Date achieved compliance: Not reported
Evaluation lead agency: State

Evaluation date: 05/21/2015
Evaluation: COMPLIANCE EVALUATION INSPECTION ON-SITE
Area of violation: Not reported
Date achieved compliance: Not reported
Evaluation lead agency: State

Evaluation date: 05/28/2009
Evaluation: FOCUSED COMPLIANCE INSPECTION
Area of violation: Not reported
Date achieved compliance: Not reported
Evaluation lead agency: State

Evaluation date: 05/27/2008
Evaluation: COMPLIANCE EVALUATION INSPECTION ON-SITE
Area of violation: TSD - Container Use and Management
Date achieved compliance: 07/03/2008
Evaluation lead agency: State

Evaluation date: 04/28/2008
Evaluation: FINANCIAL RECORD REVIEW
Area of violation: State Statute or Regulation
Date achieved compliance: 01/12/2011
Evaluation lead agency: State

Evaluation date: 06/26/2007
Evaluation: NOT A SIGNIFICANT NON-COMPLIER
Area of violation: Not reported
Date achieved compliance: Not reported
Evaluation lead agency: State

Evaluation date: 06/25/2007
Evaluation: FINANCIAL RECORD REVIEW
Area of violation: State Statute or Regulation
Date achieved compliance: 01/12/2011
Evaluation lead agency: State

Evaluation date: 06/20/2007
Evaluation: COMPLIANCE EVALUATION INSPECTION ON-SITE
Area of violation: Generators - General

ATLAS PRECIOUS METALS, INC. (Continued) **1012175602**

Date achieved compliance: 06/26/2007
Evaluation lead agency: State

Evaluation date: 06/20/2007
Evaluation: COMPLIANCE EVALUATION INSPECTION ON-SITE
Area of violation: Generators - General
Date achieved compliance: 07/18/2007
Evaluation lead agency: State

Evaluation date: 06/20/2007
Evaluation: COMPLIANCE EVALUATION INSPECTION ON-SITE
Area of violation: Generators - Manifest
Date achieved compliance: 06/26/2007
Evaluation lead agency: State

Evaluation date: 06/20/2007
Evaluation: SIGNIFICANT NON-COMPLIER
Area of violation: Not reported
Date achieved compliance: Not reported
Evaluation lead agency: State

US FIN ASSUR:
EPA ID: CAL000098454
Provider: CERTAIN UNDERWRITER''S AT LLOYD''S, LONDON
EPA region: 9
County: Not reported
Mechanism type: INSURANCE
Mechanism ID: PGIARK00748-00
Cost estimate: 2000000
Face value: 2000000
Effective date: 2011-01-07 00:00:00

EPA ID: CAL000098454
Provider: WELLS FARGO BANK
EPA region: 9
County: Not reported
Mechanism type: TRUST FUND (FULLY FUNDED)
Mechanism ID: TA001
Cost estimate: 10000
Face value: 10000
Effective date: 2010-12-28 00:00:00

AA148 **ATLAS PRECIOUS METALS INC** **HWP S107145812**
East **640 S HILL ST** **ICE N/A**
1/8-1/4 **LOS ANGELES, CA 90014**
0.222 mi.
1173 ft. **Site 14 of 22 in cluster AA**

Relative:
Higher

Actual:
263 ft.

HWP:
EPA Id: CAL000098454
Cleanup Status: OPERATING PERMIT
Latitude: 34.04975
Longitude: -118.2540
Facility Type: Permitted - Operating
Facility Size: Standardized Series Small Quantity Series C
Team: LORI KOCH
Supervisor: JOANNA LOUIE
Site Code: 301156

ATLAS PRECIOUS METALS INC (Continued) **S107145812**

Assembly District: 53
Senate District: 30
Public Information Officer: Not reported
Public Information Officer: Not reported

Activities:

EPA Id: CAL000098454
Facility Type: Permitted - Operating
Unit Names: Ball Mill #1 and #2, Roasting Kiln #1 and #2, Vibratory Screen #1 and #2
Event Description: New Operating Permit - APPLICATION PART A RECEIVED
Actual Date: 12/23/2003

EPA Id: CAL000098454
Facility Type: Permitted - Operating
Unit Names: Not reported
Event Description: Mod Class 1* - Prior Approval Required - DISCLOSURE (CLEARED)
Actual Date: 02/09/2011

EPA Id: CAL000098454
Facility Type: Permitted - Operating
Unit Names: Ball Mill #1 and #2, Roasting Kiln #1 and #2, Vibratory Screen #1 and #2
Event Description: New Operating Permit - APPLICATION PART B RECEIVED
Actual Date: 12/23/2003

EPA Id: CAL000098454
Facility Type: Permitted - Operating
Unit Names: Ball Mill #1 and #2, Roasting Kiln #1 and #2, Vibratory Screen #1 and #2
Event Description: Renewal - No Changes - ADMINISTRATIVE REVIEW COMPLETE
Actual Date: 02/29/2016

EPA Id: CAL000098454
Facility Type: Permitted - Operating
Unit Names: Ball Mill #1 and #2, Roasting Kiln #1 and #2, Vibratory Screen #1 and #2
Event Description: New Operating Permit - DRAFT PERMIT
Actual Date: 01/30/2006

EPA Id: CAL000098454
Facility Type: Permitted - Operating
Unit Names: Ball Mill #1 and #2, Roasting Kiln #1 and #2, Vibratory Screen #1 and #2
Event Description: Renewal - No Changes - 1ST NOTICE OF DEFICIENCY ISSUED
Actual Date: 08/02/2016

EPA Id: CAL000098454
Facility Type: Permitted - Operating
Unit Names: Ball Mill #1 and #2, Roasting Kiln #1 and #2, Vibratory Screen #1 and #2
Event Description: Mod Class 1 - No Prior Approval Required - FINAL PERMIT MODIFICATION (EXPIRES)
Actual Date: 05/22/2016

EPA Id: CAL000098454
Facility Type: Permitted - Operating
Unit Names: Not reported
Event Description: Mod Class 1* - Prior Approval Required - FINAL PERMIT MODIFICATION (EFFECTIVE)

ATLAS PRECIOUS METALS INC (Continued) **S107145812**

Actual Date: 05/23/2006

EPA Id: CAL000098454
Facility Type: Permitted - Operating
Unit Names: Ball Mill #1 and #2, Roasting Kiln #1 and #2, Vibratory Screen #1 and #2
Event Description: Renewal - No Changes - DISCLOSURE (CLEARED)
Actual Date: 05/12/2016

EPA Id: CAL000098454
Facility Type: Permitted - Operating
Unit Names: Ball Mill #1 and #2, Roasting Kiln #1 and #2, Vibratory Screen #1 and #2
Event Description: Mod Class 1 - No Prior Approval Required - FINAL PERMIT MODIFICATION (EFFECTIVE)
Actual Date: 05/23/2006

EPA Id: CAL000098454
Facility Type: Permitted - Operating
Unit Names: Not reported
Event Description: Mod Class 1* - Prior Approval Required - FINAL PERMIT MODIFICATION
Actual Date: 03/18/2011

EPA Id: CAL000098454
Facility Type: Permitted - Operating
Unit Names: Ball Mill #1 and #2, Roasting Kiln #1 and #2, Vibratory Screen #1 and #2
Event Description: Mod Class 1 - No Prior Approval Required - FINAL PERMIT MODIFICATION
Actual Date: 05/08/2008

EPA Id: CAL000098454
Facility Type: Permitted - Operating
Unit Names: Ball Mill #1 and #2, Roasting Kiln #1 and #2, Vibratory Screen #1 and #2
Event Description: New Operating Permit - FINAL PERMIT
Actual Date: 04/13/2006

EPA Id: CAL000098454
Facility Type: Permitted - Operating
Unit Names: Ball Mill #1 and #2, Roasting Kiln #1 and #2, Vibratory Screen #1 and #2
Event Description: New Operating Permit - FINAL PERMIT (EXPIRES)
Actual Date: 05/22/2016

EPA Id: CAL000098454
Facility Type: Permitted - Operating
Unit Names: Ball Mill #1 and #2, Roasting Kiln #1 and #2, Vibratory Screen #1 and #2
Event Description: Renewal - No Changes - APPLICATION PART B RECEIVED
Actual Date: 01/29/2016

EPA Id: CAL000098454
Facility Type: Permitted - Operating
Unit Names: Ball Mill #1 and #2, Roasting Kiln #1 and #2, Vibratory Screen #1 and #2
Event Description: New Operating Permit - CEQA DETERMINATION
Actual Date: 04/10/2006

ATLAS PRECIOUS METALS INC (Continued) **S107145812**

EPA Id: CAL000098454
Facility Type: Permitted - Operating
Unit Names: Ball Mill #1 and #2, Roasting Kiln #1 and #2, Vibratory Screen #1 and #2
Event Description: New Operating Permit - ADMINISTRATIVE REVIEW COMPLETE
Actual Date: 02/22/2004

EPA Id: CAL000098454
Facility Type: Permitted - Operating
Unit Names: Ball Mill #1 and #2, Roasting Kiln #1 and #2, Vibratory Screen #1 and #2
Event Description: Renewal - No Changes - PUBLIC NOTICE - PERMIT RECEIVED
Actual Date: 05/12/2016

EPA Id: CAL000098454
Facility Type: Permitted - Operating
Unit Names: Ball Mill #1 and #2, Roasting Kiln #1 and #2, Vibratory Screen #1 and #2
Event Description: Renewal - No Changes - CALL-IN LETTER ISSUED
Actual Date: 05/28/2015

EPA Id: CAL000098454
Facility Type: Permitted - Operating
Unit Names: Ball Mill #1 and #2, Roasting Kiln #1 and #2, Vibratory Screen #1 and #2
Event Description: New Operating Permit - PUBLIC COMMENT (BEGIN)
Actual Date: 01/30/2006

EPA Id: CAL000098454
Facility Type: Permitted - Operating
Unit Names: Not reported
Event Description: Mod Class 1* - Prior Approval Required - FINAL PERMIT MODIFICATION (EXPIRES)
Actual Date: 05/22/2016

EPA Id: CAL000098454
Facility Type: Permitted - Operating
Unit Names: Ball Mill #1 and #2, Roasting Kiln #1 and #2, Vibratory Screen #1 and #2
Event Description: New Operating Permit - FINAL PART A & PART B RECEIVED
Actual Date: 12/23/2005

EPA Id: CAL000098454
Facility Type: Permitted - Operating
Unit Names: Ball Mill #1 and #2, Roasting Kiln #1 and #2, Vibratory Screen #1 and #2
Event Description: New Operating Permit - FINAL PERMIT (EFFECTIVE)
Actual Date: 05/23/2006

Alias:
EPA Id: CAL000098454
Facility Type: Permitted - Operating
Alias Type: Project Code (Site Code)
Alias: 301156

ICE:

ATLAS PRECIOUS METALS INC (Continued) **S107145812**

Envirostor ID: 3001907
EPA ID: CAL000098454
Site Type: INSPECTION
Facility Status: No Action

Inspection:
Action Type: Focused Compliance Inspection - Standardized Permit
Action Date: 05/28/2009
Violation Class: No Violations
RTC Date: Not reported

Action Type: Financial Records Review - Standardized Permit
Action Date: 04/28/2008
Violation Class: Minor
RTC Date: 01/12/2011

Action Type: Compliance Evaluation Inspection - Standardized Permit
Action Date: 05/27/2008
Violation Class: Minor
RTC Date: 07/03/2008

Action Type: Compliance Evaluation Inspection - Standardized Permit
Action Date: 06/20/2007
Violation Class: Class 2, Minor
RTC Date: 07/18/2007

Action Type: Financial Records Review - Standardized Permit
Action Date: 06/25/2007
Violation Class: Minor
RTC Date: 01/12/2011

Action Type: Compliance Evaluation Inspection - Standardized Permit
Action Date: 05/21/2015
Violation Class: No Violations
RTC Date: Not reported

Action Type: Financial Records Review - Standardized Permit
Action Date: 08/19/2015
Violation Class: No Violations
RTC Date: Not reported

AA149 **GOLDERN PYRAMID MFG, INC.** **RCRA-SQG 1000188230**
East **629 SOUTH HILL ST. #204** **FINDS CAD982322927**
1/8-1/4 **LOS ANGELES, CA 90014** **ECHO**
0.224 mi.
1183 ft. **Site 15 of 22 in cluster AA**

Relative:
Higher

Actual:
265 ft.

RCRA-SQG:
Date form received by agency: 03/16/1988
Facility name: GOLDERN PYRAMID MFG, INC.
Facility address: 629 SOUTH HILL ST. #204
LOS ANGELES, CA 90014
EPA ID: CAD982322927
Contact: ENVIRONMENTAL MANAGER
Contact address: 629 SOUTH HILL ST. #204
LOS ANGELES, CA 90014
Contact country: US

GOLDERN PYRAMID MFG, INC. (Continued) **1000188230**

Contact telephone: (213) 623-9120
Contact email: Not reported
EPA Region: 09
Classification: Small Small Quantity Generator
Description: Handler: generates more than 100 and less than 1000 kg of hazardous waste during any calendar month and accumulates less than 6000 kg of hazardous waste at any time; or generates 100 kg or less of hazardous waste during any calendar month, and accumulates more than 1000 kg of hazardous waste at any time

Owner/Operator Summary:
Owner/operator name: NOT REQUIRED
Owner/operator address: NOT REQUIRED
NOT REQUIRED, ME 99999
Owner/operator country: Not reported
Owner/operator telephone: (415) 555-1212
Legal status: Private
Owner/Operator Type: Operator
Owner/Op start date: Not reported
Owner/Op end date: Not reported

Owner/operator name: GARO KHESHVADJIAN
Owner/operator address: NOT REQUIRED
NOT REQUIRED, ME 99999
Owner/operator country: Not reported
Owner/operator telephone: (415) 555-1212
Legal status: Private
Owner/Operator Type: Owner
Owner/Op start date: Not reported
Owner/Op end date: Not reported

Handler Activities Summary:
U.S. importer of hazardous waste: No
Mixed waste (haz. and radioactive): No
Recycler of hazardous waste: No
Transporter of hazardous waste: No
Treater, storer or disposer of HW: No
Underground injection activity: No
On-site burner exemption: No
Furnace exemption: No
Used oil fuel burner: No
Used oil processor: No
User oil refiner: No
Used oil fuel marketer to burner: No
Used oil Specification marketer: No
Used oil transfer facility: No
Used oil transporter: No

Violation Status: No violations found

FINDS:

Registry ID: 110002794110

Environmental Interest/Information System
RCRAInfo is a national information system that supports the Resource Conservation and Recovery Act (RCRA) program through the tracking of

GOLDERN PYRAMID MFG, INC. (Continued) **1000188230**

events and activities related to facilities that generate, transport, and treat, store, or dispose of hazardous waste. RCRAInfo allows RCRA program staff to track the notification, permit, compliance, and corrective action activities required under RCRA.

ECHO:
Envid: 1000188230
Registry ID: 110002794110
DFR URL: http://echo.epa.gov/detailed_facility_report?fid=110002794110

AA150 **SHINE JEWELRY** **RCRA-SQG** **1000311612**
East **629 SOUTH HILL ST #906 07** **FINDS** **CAD981685316**
1/8-1/4 **LOS ANGELES, CA 90014** **ECHO**
0.224 mi.
1183 ft. **Site 16 of 22 in cluster AA**

Relative: Higher

Actual: 265 ft.

RCRA-SQG:
Date form received by agency: 09/01/1996
Facility name: SHINE JEWELRY
Facility address: 629 SOUTH HILL ST #906 07
LOS ANGELES, CA 90014
EPA ID: CAD981685316
Mailing address: SOUTH HILL ST #906 07
LOS ANGELES, CA 90014
Contact: Not reported
Contact address: Not reported
Not reported
Contact country: US
Contact telephone: Not reported
Contact email: Not reported
EPA Region: 09
Classification: Small Small Quantity Generator
Description: Handler: generates more than 100 and less than 1000 kg of hazardous waste during any calendar month and accumulates less than 6000 kg of hazardous waste at any time; or generates 100 kg or less of hazardous waste during any calendar month, and accumulates more than 1000 kg of hazardous waste at any time

Owner/Operator Summary:
Owner/operator name: NOT REQUIRED
Owner/operator address: NOT REQUIRED
NOT REQUIRED, ME 99999
Owner/operator country: Not reported
Owner/operator telephone: (415) 555-1212
Legal status: Private
Owner/Operator Type: Operator
Owner/Op start date: Not reported
Owner/Op end date: Not reported

Owner/operator name: KARAPET DEDEIAN
Owner/operator address: NOT REQUIRED
NOT REQUIRED, ME 99999
Owner/operator country: Not reported
Owner/operator telephone: (415) 555-1212
Legal status: Private
Owner/Operator Type: Owner

SHINE JEWELRY (Continued) **1000311612**

Owner/Op start date: Not reported
Owner/Op end date: Not reported

Handler Activities Summary:
U.S. importer of hazardous waste: No
Mixed waste (haz. and radioactive): No
Recycler of hazardous waste: No
Transporter of hazardous waste: No
Treater, storer or disposer of HW: No
Underground injection activity: No
On-site burner exemption: No
Furnace exemption: No
Used oil fuel burner: No
Used oil processor: No
User oil refiner: No
Used oil fuel marketer to burner: No
Used oil Specification marketer: No
Used oil transfer facility: No
Used oil transporter: No

Violation Status: No violations found

FINDS:

Registry ID: 110002752085

Environmental Interest/Information System
RCRAInfo is a national information system that supports the Resource Conservation and Recovery Act (RCRA) program through the tracking of events and activities related to facilities that generate, transport, and treat, store, or dispose of hazardous waste. RCRAInfo allows RCRA program staff to track the notification, permit, compliance, and corrective action activities required under RCRA.

ECHO:
Envid: 1000311612
Registry ID: 110002752085
DFR URL: http://echo.epa.gov/detailed_facility_report?fid=110002752085

AA151 **V J JEWELRY** **RCRA-SQG** **1000120959**
East **629 S HILL ST #607** **FINDS** **CAD982408023**
1/8-1/4 **LOS ANGELES, CA 90014** **ECHO**
0.224 mi.
1183 ft. **Site 17 of 22 in cluster AA**

Relative:
Higher

Actual:
265 ft.

RCRA-SQG:
Date form received by agency: 03/31/1988
Facility name: V J JEWELRY
Facility address: 629 S HILL ST #607
LOS ANGELES, CA 90014
EPA ID: CAD982408023
Mailing address: S HILL ST #607
LOS ANGELES, CA 90014
Contact: ENVIRONMENTAL MANAGER
Contact address: 629 S HILL ST #607
LOS ANGELES, CA 90014

V J JEWELRY (Continued) **1000120959**

Contact country: US
Contact telephone: (213) 622-9873
Contact email: Not reported
EPA Region: 09
Classification: Small Small Quantity Generator
Description: Handler: generates more than 100 and less than 1000 kg of hazardous waste during any calendar month and accumulates less than 6000 kg of hazardous waste at any time; or generates 100 kg or less of hazardous waste during any calendar month, and accumulates more than 1000 kg of hazardous waste at any time

Owner/Operator Summary:
Owner/operator name: VIC SARKISSIAN
Owner/operator address: NOT REQUIRED
NOT REQUIRED, ME 99999
Owner/operator country: Not reported
Owner/operator telephone: (415) 555-1212
Legal status: Private
Owner/Operator Type: Owner
Owner/Op start date: Not reported
Owner/Op end date: Not reported

Owner/operator name: NOT REQUIRED
Owner/operator address: NOT REQUIRED
NOT REQUIRED, ME 99999
Owner/operator country: Not reported
Owner/operator telephone: (415) 555-1212
Legal status: Private
Owner/Operator Type: Operator
Owner/Op start date: Not reported
Owner/Op end date: Not reported

Handler Activities Summary:
U.S. importer of hazardous waste: No
Mixed waste (haz. and radioactive): No
Recycler of hazardous waste: No
Transporter of hazardous waste: No
Treater, storer or disposer of HW: No
Underground injection activity: No
On-site burner exemption: No
Furnace exemption: No
Used oil fuel burner: No
Used oil processor: No
User oil refiner: No
Used oil fuel marketer to burner: No
Used oil Specification marketer: No
Used oil transfer facility: No
Used oil transporter: No

Violation Status: No violations found

FINDS:

Registry ID: 110002806036

Environmental Interest/Information System
RCRAInfo is a national information system that supports the Resource

V J JEWELRY (Continued) **1000120959**

Conservation and Recovery Act (RCRA) program through the tracking of events and activities related to facilities that generate, transport, and treat, store, or dispose of hazardous waste. RCRAInfo allows RCRA program staff to track the notification, permit, compliance, and corrective action activities required under RCRA.

ECHO:
Envid: 1000120959
Registry ID: 110002806036
DFR URL: http://echo.epa.gov/detailed_facility_report?fid=110002806036

AA152 **KITSINIAN JEWELRY** **RCRA NonGen / NLR** **1000382366**
East **629 S HILL ST #200** **FINDS** **CAD098616774**
1/8-1/4 **LOS ANGELES, CA 90014** **ECHO**
0.224 mi.
1183 ft. **Site 18 of 22 in cluster AA**

Relative: Higher

Actual: 265 ft.

RCRA NonGen / NLR:
Date form received by agency: 02/27/1986
Facility name: KITSINIAN JEWELRY
Facility address: 629 S HILL ST #200
LOS ANGELES, CA 90014
EPA ID: CAD098616774
Mailing address: S HILL ST #SECOND HUNDRED
LOS ANGELES, CA 90014
Contact: ENVIRONMENTAL MANAGER
Contact address: 629 S HILL ST #SECOND HUNDRED
LOS ANGELES, CA 90014
Contact country: US
Contact telephone: (415) 555-1212
Contact email: Not reported
EPA Region: 09
Classification: Non-Generator
Description: Handler: Non-Generators do not presently generate hazardous waste

Owner/Operator Summary:
Owner/operator name: SARKIS A KITSINIAN
Owner/operator address: NOT REQUIRED
NOT REQUIRED, ME 99999
Owner/operator country: Not reported
Owner/operator telephone: (415) 555-1212
Legal status: Private
Owner/Operator Type: Owner
Owner/Op start date: Not reported
Owner/Op end date: Not reported

Owner/operator name: NOT REQUIRED
Owner/operator address: NOT REQUIRED
NOT REQUIRED, ME 99999
Owner/operator country: Not reported
Owner/operator telephone: (415) 555-1212
Legal status: Private
Owner/Operator Type: Operator
Owner/Op start date: Not reported
Owner/Op end date: Not reported

KITSINIAN JEWELRY (Continued) **1000382366**

Handler Activities Summary:
U.S. importer of hazardous waste: No
Mixed waste (haz. and radioactive): No
Recycler of hazardous waste: No
Transporter of hazardous waste: No
Treater, storer or disposer of HW: No
Underground injection activity: No
On-site burner exemption: No
Furnace exemption: No
Used oil fuel burner: No
Used oil processor: No
User oil refiner: No
Used oil fuel marketer to burner: No
Used oil Specification marketer: No
Used oil transfer facility: No
Used oil transporter: No

Violation Status: No violations found

FINDS:

Registry ID: 110002665928

Environmental Interest/Information System
RCRAInfo is a national information system that supports the Resource Conservation and Recovery Act (RCRA) program through the tracking of events and activities related to facilities that generate, transport, and treat, store, or dispose of hazardous waste. RCRAInfo allows RCRA program staff to track the notification, permit, compliance, and corrective action activities required under RCRA.

ECHO:
Envid: 1000382366
Registry ID: 110002665928
DFR URL: http://echo.epa.gov/detailed_facility_report?fid=110002665928

AA153 **AMERICAN HOME PROPERTIES** **RCRA-SQG** **1000360691**
East **629 S HILL ST** **FINDS** **CAD981390842**
1/8-1/4 **LOS ANGELES, CA 90014** **ECHO**
0.224 mi.
1183 ft. **Site 19 of 22 in cluster AA**

Relative:
Higher

Actual:
265 ft.

RCRA-SQG:
Date form received by agency: 02/24/1986
Facility name: AMERICAN HOME PROPERTIES
Facility address: 629 S HILL ST
LOS ANGELES, CA 90014
EPA ID: CAD981390842
Mailing address: S HILL ST
LOS ANGELES, CA 90014
Contact: ENVIRONMENTAL MANAGER
Contact address: 629 S HILL ST
LOS ANGELES, CA 90014
Contact country: US
Contact telephone: (213) 624-1335
Contact email: Not reported

AMERICAN HOME PROPERTIES (Continued) **1000360691**

EPA Region: 09
Classification: Small Small Quantity Generator
Description: Handler: generates more than 100 and less than 1000 kg of hazardous waste during any calendar month and accumulates less than 6000 kg of hazardous waste at any time; or generates 100 kg or less of hazardous waste during any calendar month, and accumulates more than 1000 kg of hazardous waste at any time

Owner/Operator Summary:
Owner/operator name: AMERICAN HOME PROP
Owner/operator address: NOT REQUIRED
NOT REQUIRED, ME 99999
Owner/operator country: Not reported
Owner/operator telephone: (415) 555-1212
Legal status: Private
Owner/Operator Type: Owner
Owner/Op start date: Not reported
Owner/Op end date: Not reported

Owner/operator name: NOT REQUIRED
Owner/operator address: NOT REQUIRED
NOT REQUIRED, ME 99999
Owner/operator country: Not reported
Owner/operator telephone: (415) 555-1212
Legal status: Private
Owner/Operator Type: Operator
Owner/Op start date: Not reported
Owner/Op end date: Not reported

Handler Activities Summary:
U.S. importer of hazardous waste: No
Mixed waste (haz. and radioactive): No
Recycler of hazardous waste: No
Transporter of hazardous waste: No
Treater, storer or disposer of HW: No
Underground injection activity: No
On-site burner exemption: No
Furnace exemption: No
Used oil fuel burner: No
Used oil processor: No
User oil refiner: No
Used oil fuel marketer to burner: No
Used oil Specification marketer: No
Used oil transfer facility: No
Used oil transporter: No

Violation Status: No violations found

FINDS:

Registry ID: 110002691436

Environmental Interest/Information System
RCRAInfo is a national information system that supports the Resource Conservation and Recovery Act (RCRA) program through the tracking of events and activities related to facilities that generate, transport, and treat, store, or dispose of hazardous waste. RCRAInfo allows RCRA

AMERICAN HOME PROPERTIES (Continued) **1000360691**

program staff to track the notification, permit, compliance, and corrective action activities required under RCRA.

ECHO:
Envid: 1000360691
Registry ID: 110002691436
DFR URL: http://echo.epa.gov/detailed_facility_report?fid=110002691436

AA154 **M & M HOLDING, LLC** **ENVIROSTOR** **S110494027**
East **629 S. HILL STREET #1202** **N/A**
1/8-1/4 **LOS ANGELES, CA 90014**
0.224 mi.
1183 ft. **Site 20 of 22 in cluster AA**

Relative:
Higher

Actual:
265 ft.

ENVIROSTOR:
Facility ID: 71003306
Status: Refer: Other Agency
Status Date: Not reported
Site Code: Not reported
Site Type: Tiered Permit
Site Type Detailed: Tiered Permit
Acres: Not reported
NPL: NO
Regulatory Agencies: NONE SPECIFIED
Lead Agency: NONE SPECIFIED
Program Manager: Not reported
Supervisor: Not reported
Division Branch: Cleanup Chatsworth
Assembly: Not reported
Senate: Not reported
Special Program: Not reported
Restricted Use: NO
Site Mgmt Req: NONE SPECIFIED
Funding: Not reported
Latitude: 0
Longitude: 0
APN: NONE SPECIFIED
Past Use: NONE SPECIFIED
Potential COC: NONE SPECIFIED
Confirmed COC: NONE SPECIFIED
Potential Description: NONE SPECIFIED
Alias Name: CAL000213712
Alias Type: EPA Identification Number
Alias Name: 71003306
Alias Type: Envirostor ID Number

Completed Info:
Completed Area Name: PROJECT WIDE
Completed Sub Area Name: Not reported
Completed Document Type: Phase 1 Non-Submittal
Completed Date: 04/30/2001
Comments: Not reported

Future Area Name: Not reported
Future Sub Area Name: Not reported
Future Document Type: Not reported
Future Due Date: Not reported

M & M HOLDING, LLC (Continued) **S110494027**

Schedule Area Name: Not reported
Schedule Sub Area Name: Not reported
Schedule Document Type: Not reported
Schedule Due Date: Not reported
Schedule Revised Date: Not reported

AC155 **SAVOY AUTO PARK/GARAGES INC** **SWEEPS UST** **S101583950**
NE **611 W 6TH ST** **CA FID UST** **N/A**
1/8-1/4 **LOS ANGELES, CA 90017**
0.225 mi.
1187 ft. **Site 1 of 6 in cluster AC**

Relative:
Higher

Actual:
276 ft.

SWEEPS UST:
Status: Not reported
Comp Number: 3993
Number: Not reported
Board Of Equalization: Not reported
Referral Date: Not reported
Action Date: Not reported
Created Date: Not reported
Owner Tank Id: Not reported
SWRCB Tank Id: Not reported
Tank Status: Not reported
Capacity: Not reported
Active Date: Not reported
Tank Use: Not reported
STG: Not reported
Content: Not reported
Number Of Tanks: 0

CA FID UST:
Facility ID: 19007546
Regulated By: UTNKI
Regulated ID: Not reported
Cortese Code: Not reported
SIC Code: Not reported
Facility Phone: 2136252691
Mail To: Not reported
Mailing Address: 611 W 6TH ST
Mailing Address 2: Not reported
Mailing City,St,Zip: LOS ANGELES 900170000
Contact: Not reported
Contact Phone: Not reported
DUNs Number: Not reported
NPDES Number: Not reported
EPA ID: Not reported
Comments: Not reported
Status: Inactive

AC156
NE
1/8-1/4
0.225 mi.
1187 ft.

SHIN-ETSU SILICONES INC
611 W 6TH ST NO 2710
LOS ANGELES, CA 90017

Site 2 of 6 in cluster AC

RCRA-SQG | **1000306663** | **CAD981664717**

Relative:
Higher

Actual:
276 ft.

RCRA-SQG:

Date form received by agency:	10/29/1986
Facility name:	SHIN-ETSU SILICONES INC
Facility address:	611 W 6TH ST NO 2710 LOS ANGELES, CA 90017
EPA ID:	CAD981664717
Mailing address:	W SIXTH ST NO 2710 LOS ANGELES, CA 90017
Contact:	ENVIRONMENTAL MANAGER
Contact address:	611 W SIXTH ST NO 2710 LOS ANGELES, CA 90017
Contact country:	US
Contact telephone:	(213) 624-8711
Contact email:	Not reported
EPA Region:	09
Classification:	Small Small Quantity Generator
Description:	Handler: generates more than 100 and less than 1000 kg of hazardous waste during any calendar month and accumulates less than 6000 kg of hazardous waste at any time; or generates 100 kg or less of hazardous waste during any calendar month, and accumulates more than 1000 kg of hazardous waste at any time

Owner/Operator Summary:

Owner/operator name:	SHEIN-ETSU CHEMICAL CO
Owner/operator address:	NOT REQUIRED NOT REQUIRED, ME 99999
Owner/operator country:	Not reported
Owner/operator telephone:	(415) 555-1212
Legal status:	Private
Owner/Operator Type:	Owner
Owner/Op start date:	Not reported
Owner/Op end date:	Not reported

Owner/operator name:	NOT REQUIRED
Owner/operator address:	NOT REQUIRED NOT REQUIRED, ME 99999
Owner/operator country:	Not reported
Owner/operator telephone:	(415) 555-1212
Legal status:	Private
Owner/Operator Type:	Operator
Owner/Op start date:	Not reported
Owner/Op end date:	Not reported

Handler Activities Summary:

U.S. importer of hazardous waste:	No
Mixed waste (haz. and radioactive):	No
Recycler of hazardous waste:	No
Transporter of hazardous waste:	No
Treater, storer or disposer of HW:	No
Underground injection activity:	No
On-site burner exemption:	No
Furnace exemption:	No

SHIN-ETSU SILICONES INC (Continued) **1000306663**

Used oil fuel burner: No
Used oil processor: No
User oil refiner: No
Used oil fuel marketer to burner: No
Used oil Specification marketer: No
Used oil transfer facility: No
Used oil transporter: No

Violation Status: No violations found

AA157 **JEWELERS MALL THE** **RCRA-SQG** **1000204322**
East **625 S HILL ST** **FINDS** **CAD982504292**
1/8-1/4 **LOS ANGELES, CA 90014** **ECHO**
0.227 mi.
1196 ft. **Site 21 of 22 in cluster AA**

Relative:
Higher

Actual:
266 ft.

RCRA-SQG:
Date form received by agency: 12/14/1989
Facility name: JEWELERS MALL THE
Facility address: 625 S HILL ST
LOS ANGELES, CA 90014
EPA ID: CAD982504292
Contact: ENVIRONMENTAL MANAGER
Contact address: 625 S HILL ST
LOS ANGELES, CA 90014
Contact country: US
Contact telephone: (213) 688-7722
Contact email: Not reported
EPA Region: 09
Classification: Small Small Quantity Generator
Description: Handler: generates more than 100 and less than 1000 kg of hazardous waste during any calendar month and accumulates less than 6000 kg of hazardous waste at any time; or generates 100 kg or less of hazardous waste during any calendar month, and accumulates more than 1000 kg of hazardous waste at any time

Owner/Operator Summary:
Owner/operator name: WESTERN JEWELRY MART
Owner/operator address: NOT REQUIRED
NOT REQUIRED, ME 99999
Owner/operator country: Not reported
Owner/operator telephone: (415) 555-1212
Legal status: Private
Owner/Operator Type: Owner
Owner/Op start date: Not reported
Owner/Op end date: Not reported

Owner/operator name: NOT REQUIRED
Owner/operator address: NOT REQUIRED
NOT REQUIRED, ME 99999
Owner/operator country: Not reported
Owner/operator telephone: (415) 555-1212
Legal status: Private
Owner/Operator Type: Operator
Owner/Op start date: Not reported
Owner/Op end date: Not reported

JEWELERS MALL THE (Continued) **1000204322**

Handler Activities Summary:
U.S. importer of hazardous waste: No
Mixed waste (haz. and radioactive): No
Recycler of hazardous waste: No
Transporter of hazardous waste: No
Treater, storer or disposer of HW: No
Underground injection activity: No
On-site burner exemption: No
Furnace exemption: No
Used oil fuel burner: No
Used oil processor: No
User oil refiner: No
Used oil fuel marketer to burner: No
Used oil Specification marketer: No
Used oil transfer facility: No
Used oil transporter: No

Violation Status: No violations found

FINDS:

Registry ID: 110002835228

Environmental Interest/Information System
California Hazardous Waste Tracking System - Datamart (HWTS-DATAMART) provides California with information on hazardous waste shipments for generators, transporters, and treatment, storage, and disposal facilities.

RCRAInfo is a national information system that supports the Resource Conservation and Recovery Act (RCRA) program through the tracking of events and activities related to facilities that generate, transport, and treat, store, or dispose of hazardous waste. RCRAInfo allows RCRA program staff to track the notification, permit, compliance, and corrective action activities required under RCRA.

STATE MASTER

ECHO:
Envid: 1000204322
Registry ID: 110002835228
DFR URL: http://echo.epa.gov/detailed_facility_report?fid=110002835228

V158 **9TH & HILL PARTNERSHIP** **SWEEPS UST** **S101585657**
SSE **220 W 9TH ST** **CA FID UST** **N/A**
1/8-1/4 **LOS ANGELES, CA 90015**
0.227 mi.
1196 ft. **Site 3 of 3 in cluster V**

Relative:
Lower

Actual:
254 ft.

SWEEPS UST:
Status: Active
Comp Number: 4094
Number: 1
Board Of Equalization: Not reported
Referral Date: 06-25-93
Action Date: 04-26-94

9TH & HILL PARTNERSHIP (Continued) **S101585657**

Created Date:	02-29-88
Owner Tank Id:	Not reported
SWRCB Tank Id:	Not reported
Tank Status:	Not reported
Capacity:	Not reported
Active Date:	Not reported
Tank Use:	Not reported
STG:	Not reported
Content:	Not reported
Number Of Tanks:	Not reported

CA FID UST:

Facility ID:	19027233
Regulated By:	UTNKA
Regulated ID:	Not reported
Cortese Code:	Not reported
SIC Code:	Not reported
Facility Phone:	2130000000
Mail To:	Not reported
Mailing Address:	220 W 9TH ST
Mailing Address 2:	Not reported
Mailing City,St,Zip:	LOS ANGELES 900150000
Contact:	Not reported
Contact Phone:	Not reported
DUNs Number:	Not reported
NPDES Number:	Not reported
EPA ID:	Not reported
Comments:	Not reported
Status:	Active

Z159 **PACIFIC FINANCIAL CENTER** **AST** **A100423091**
North **800 W 6TH ST SU 600** **N/A**
1/8-1/4 **LOS ANGELES, CA 90071**
0.230 mi.
1215 ft. **Site 5 of 5 in cluster Z**

Relative:
Higher

Actual:
287 ft.

AST:

Certified Unified Program Agencies:	Not reported
Owner:	Pacific Financial Equities
Total Gallons:	Not reported
CERSID:	10241467
Facility ID:	FA0003007
Business Name:	PACIFIC FINANCIAL CENTER
Phone:	(213) 620-9200
Fax:	Not reported
Mailing Address:	800 W 6TH ST STE 600
Mailing Address City:	LOS ANGELES
Mailing Address State:	CA
Mailing Address Zip Code:	90017
Operator Name:	Pacific Financial Center
Operator Phone:	(213) 620-9200
Owner Phone:	(213) 620-9200
Owner Mail Address:	800 W. 6th Street, Suite 600
Owner State:	CA
Owner Zip Code:	90017
Owner Country:	United States
Property Owner Name:	Pacific Financial Equities, LLC

PACIFIC FINANCIAL CENTER (Continued) **A100423091**

Property Owner Phone:	(213) 620-9200
Property Owner Mailing Address:	800 W. 6th Street, Suite 600
Property Owner City:	Los Angeles
Property Owner Stat :	CA
Property Owner Zip Code:	90017
Property Owner Country:	United States
EPAID:	Not reported

W160 **DAMES & MOORE** **SWEEPS UST** **S101583636**
ENE **606 S OLIVE ST** **CA FID UST** **N/A**
1/8-1/4 **LOS ANGELES, CA 90014** **HAZNET**
0.231 mi.
1218 ft. **Site 4 of 14 in cluster W**

Relative:
Higher

Actual:
269 ft.

SWEEPS UST:

Status:	Not reported
Comp Number:	7214
Number:	Not reported
Board Of Equalization:	Not reported
Referral Date:	Not reported
Action Date:	Not reported
Created Date:	Not reported
Owner Tank Id:	Not reported
SWRCB Tank Id:	Not reported
Tank Status:	Not reported
Capacity:	Not reported
Active Date:	Not reported
Tank Use:	Not reported
STG:	Not reported
Content:	Not reported
Number Of Tanks:	Not reported

CA FID UST:

Facility ID:	19005117
Regulated By:	UTNKA
Regulated ID:	Not reported
Cortese Code:	Not reported
SIC Code:	Not reported
Facility Phone:	2130000000
Mail To:	Not reported
Mailing Address:	606 S OLIVE ST
Mailing Address 2:	Not reported
Mailing City,St,Zip:	LOS ANGELES 900140000
Contact:	Not reported
Contact Phone:	Not reported
DUNs Number:	Not reported
NPDES Number:	Not reported
EPA ID:	Not reported
Comments:	Not reported
Status:	Active

HAZNET:

envid:	S101583636
Year:	2013
GEPAID:	CAC002737261
Contact:	CHRISTINA BREWER
Telephone:	2136739888

DAMES & MOORE (Continued) **S101583636**

Mailing Name:	Not reported
Mailing Address:	555 S FLOWER ST
Mailing City,St,Zip:	LOS ANGELES, CA 900712300
Gen County:	Los Angeles
TSD EPA ID:	AZC950823111
TSD County:	99
Waste Category:	Not reported
Disposal Method:	Landfill Or Surface Impoundment That Will Be Closed As Landfill(To Include On-Site Treatment And/Or Stabilization)
Tons:	0.4
Cat Decode:	Not reported
Method Decode:	Not reported
Facility County:	Not reported

AC161 **611 W. 6TH ST. ASSOCIATES, LLC** **AST** **A100416807**
NE **611 W 6TH ST** **N/A**
1/8-1/4 **LOS ANGELES, CA 90017**
0.234 mi.
1235 ft. **Site 3 of 6 in cluster AC**

Relative:
Higher

Actual:
278 ft.

AST:

Certified Unified Program Agencies:	Not reported
Owner:	611 W. 6TH ST. ASSOCIATES, LLC
Total Gallons:	Not reported
CERSID:	10241797
Facility ID:	Not reported
Business Name:	611 W. 6TH ST. ASSOCIATES, LLC
Phone:	(213) 623-9989
Fax:	(213) 629-3136
Mailing Address:	611 W 6TH ST 100
Mailing Address City:	LOS ANGELES
Mailing Address State:	CA
Mailing Address Zip Code:	90017
Operator Name:	Leon Benrimon
Operator Phone:	(310) 980-7206
Owner Phone:	(213) 623-9989
Owner Mail Address:	611 W 6TH ST SUITE 100
Owner State:	CA
Owner Zip Code:	90017
Owner Country:	United States
Property Owner Name:	611 W. 6TH ST. ASSOCIATES
Property Owner Phone:	(213) 623-9989
Property Owner Mailing Address:	611 W. 6th St., Suite 100
Property Owner City:	Los Angeles
Property Owner Stat :	CA
Property Owner Zip Code:	90017
Property Owner Country:	United States
EPAID:	Not reported

AA162 **HAYTAYAN JEWELERS INC** **RCRA-SQG** **1000396432**
East **621 S HILL ST #806** **FINDS** **CAD981371297**
1/8-1/4 **LOS ANGELES, CA 90014** **ECHO**
0.235 mi.
1241 ft. **Site 22 of 22 in cluster AA**

Relative:
Higher

Actual:
266 ft.

RCRA-SQG:

Date form received by agency:	05/08/1986
Facility name:	HAYTAYAN JEWELERS INC
Facility address:	621 S HILL ST #806 LOS ANGELES, CA 90014
EPA ID:	CAD981371297
Mailing address:	629 S HILL ST #EIGHTH HUNDRED LOS ANGELES, CA 90014
Contact:	ENVIRONMENTAL MANAGER
Contact address:	621 S HILL ST #806 LOS ANGELES, CA 90014
Contact country:	US
Contact telephone:	(213) 623-1298
Contact email:	Not reported
EPA Region:	09
Classification:	Small Small Quantity Generator
Description:	Handler: generates more than 100 and less than 1000 kg of hazardous waste during any calendar month and accumulates less than 6000 kg of hazardous waste at any time; or generates 100 kg or less of hazardous waste during any calendar month, and accumulates more than 1000 kg of hazardous waste at any time

Owner/Operator Summary:

Owner/operator name:	HAYATAYAN JEWELRY CO
Owner/operator address:	NOT REQUIRED NOT REQUIRED, ME 99999
Owner/operator country:	Not reported
Owner/operator telephone:	(415) 555-1212
Legal status:	Private
Owner/Operator Type:	Owner
Owner/Op start date:	Not reported
Owner/Op end date:	Not reported

Owner/operator name:	NOT REQUIRED
Owner/operator address:	NOT REQUIRED NOT REQUIRED, ME 99999
Owner/operator country:	Not reported
Owner/operator telephone:	(415) 555-1212
Legal status:	Private
Owner/Operator Type:	Operator
Owner/Op start date:	Not reported
Owner/Op end date:	Not reported

Handler Activities Summary:

U.S. importer of hazardous waste:	No
Mixed waste (haz. and radioactive):	No
Recycler of hazardous waste:	No
Transporter of hazardous waste:	No
Treater, storer or disposer of HW:	No
Underground injection activity:	No
On-site burner exemption:	No
Furnace exemption:	No

HAYTAYAN JEWELERS INC (Continued) **1000396432**

Used oil fuel burner: No
Used oil processor: No
User oil refiner: No
Used oil fuel marketer to burner: No
Used oil Specification marketer: No
Used oil transfer facility: No
Used oil transporter: No

Violation Status: No violations found

FINDS:

Registry ID: 110002684131

Environmental Interest/Information System
RCRAInfo is a national information system that supports the Resource Conservation and Recovery Act (RCRA) program through the tracking of events and activities related to facilities that generate, transport, and treat, store, or dispose of hazardous waste. RCRAInfo allows RCRA program staff to track the notification, permit, compliance, and corrective action activities required under RCRA.

ECHO:
Envid: 1000396432
Registry ID: 110002684131
DFR URL: http://echo.epa.gov/detailed_facility_report?fid=110002684131

AD163 **UNK** **CA FID UST** **S101586979**
SW **501 W OLYMPIC BLVD** **N/A**
1/8-1/4 **LOS ANGELES, CA 90015**
0.236 mi.
1245 ft. **Site 1 of 3 in cluster AD**

Relative:
Lower

Actual:
252 ft.

CA FID UST:
Facility ID: 19054673
Regulated By: UTNKI
Regulated ID: Not reported
Cortese Code: Not reported
SIC Code: Not reported
Facility Phone: 2130000000
Mail To: Not reported
Mailing Address: 11111 SANTA MONICA BLVD
Mailing Address 2: Not reported
Mailing City,St,Zip: LOS ANGELES 900150000
Contact: Not reported
Contact Phone: Not reported
DUNs Number: Not reported
NPDES Number: Not reported
EPA ID: Not reported
Comments: Not reported
Status: Inactive

AD164 **GRAND PHOENIX CORP** **UST** **U003780839**
SW **501 W OLYMPIC BLVD** **SWEEPS UST** **N/A**
1/8-1/4 **LOS ANGELES, CA 90015**
0.236 mi.
1245 ft. **Site 2 of 3 in cluster AD**

Relative:
Lower

Actual:
252 ft.

UST:

Facility ID:	24405
Permitting Agency:	LOS ANGELES, CITY OF
Latitude:	34.0447548
Longitude:	-118.2595803

SWEEPS UST:

Status:	Active
Comp Number:	7868
Number:	1
Board Of Equalization:	Not reported
Referral Date:	04-20-88
Action Date:	04-25-94
Created Date:	02-29-88
Owner Tank Id:	Not reported
SWRCB Tank Id:	Not reported
Tank Status:	Not reported
Capacity:	Not reported
Active Date:	Not reported
Tank Use:	Not reported
STG:	Not reported
Content:	Not reported
Number Of Tanks:	Not reported

AC165 **PACIFIC MUTUAL BUILDING** **LUST** **S100928629**
NE **523 006TH ST W** **HIST CORTESE** **N/A**
1/8-1/4 **LOS ANGELES, CA 90014**
0.241 mi.
1273 ft. **Site 4 of 6 in cluster AC**

Relative:
Higher

Actual:
275 ft.

LUST:

Region:	STATE
Global Id:	T0603700543
Latitude:	34.0482412
Longitude:	-118.2542924
Case Type:	LUST Cleanup Site
Status:	Completed - Case Closed
Status Date:	10/22/1996
Lead Agency:	LOS ANGELES RWQCB (REGION 4)
Case Worker:	YR
Local Agency:	LOS ANGELES, CITY OF
RB Case Number:	900140016
LOC Case Number:	Not reported
File Location:	Not reported
Potential Media Affect:	Aquifer used for drinking water supply
Potential Contaminants of Concern:	Gasoline
Site History:	Not reported

Click here to access the California GeoTracker records for this facility:

Contact:

Global Id:	T0603700543
Contact Type:	Regional Board Caseworker
Contact Name:	YUE RONG

PACIFIC MUTUAL BUILDING (Continued) **S100928629**

Organization Name: LOS ANGELES RWQCB (REGION 4)
Address: 320 W. 4TH ST., SUITE 200
City: Los Angeles
Email: yrong@waterboards.ca.gov
Phone Number: Not reported

Global Id: T0603700543
Contact Type: Local Agency Caseworker
Contact Name: ELOY LUNA
Organization Name: LOS ANGELES, CITY OF
Address: 200 North Main Street, Suite 1780
City: LOS ANGELES
Email: eloy.luna@lacity.org
Phone Number: Not reported

Status History:
Global Id: T0603700543
Status: Completed - Case Closed
Status Date: 10/22/1996

Global Id: T0603700543
Status: Open - Case Begin Date
Status Date: 12/21/1987

Global Id: T0603700543
Status: Open - Site Assessment
Status Date: 09/18/1988

Regulatory Activities:
Global Id: T0603700543
Action Type: Other
Date: 12/21/1987
Action: Leak Reported

LUST REG 4:
Region: 4
Regional Board: 04
County: Los Angeles
Facility Id: 900140016
Status: Case Closed
Substance: Gasoline
Substance Quantity: Not reported
Local Case No: Not reported
Case Type: Groundwater
Abatement Method Used at the Site: Remove Free Product
Global ID: T0603700543
W Global ID: W0605100582
Staff: UNK
Local Agency: 19050
Cross Street: PACIFIC AVE
Enforcement Type: Not reported
Date Leak Discovered: Not reported
Date Leak First Reported: 12/21/1987
Date Leak Record Entered: 3/31/1988
Date Confirmation Began: Not reported

PACIFIC MUTUAL BUILDING (Continued) **S100928629**

Date Leak Stopped:	Not reported	
Date Case Last Changed on Database:		9/25/1996
Date the Case was Closed:		10/22/1996
How Leak Discovered:	Not reported	
How Leak Stopped:	Not reported	
Cause of Leak:	Not reported	
Leak Source:	Not reported	
Operator:	Not reported	
Water System:	YMCA CAMP OF LOS ANGELES 2	
Well Name:	Not reported	
Approx. Dist To Production Well (ft):		1450.623945762386496081898262
Source of Cleanup Funding:		Not reported
Preliminary Site Assessment Workplan Submitted:		Not reported
Preliminary Site Assessment Began:		Not reported
Pollution Characterization Began:		9/18/1988
Remediation Plan Submitted:		Not reported
Remedial Action Underway:		Not reported
Post Remedial Action Monitoring Began:		Not reported
Enforcement Action Date:		Not reported
Historical Max MTBE Date:		Not reported
Hist Max MTBE Conc in Groundwater:		Not reported
Hist Max MTBE Conc in Soil:		Not reported
Significant Interim Remedial Action Taken:		Yes
GW Qualifier:	Not reported	
Soil Qualifier:	Not reported	
Organization:	Not reported	
Owner Contact:	Not reported	
Responsible Party:	PM REALTY GROUP	
RP Address:	523 W 6TH ST, SUITE 218, LOS ANGELES CA 90014	
Program:	LUST	
Lat/Long:	34.0482412 / -1	
Local Agency Staff:	PEJ	
Beneficial Use:	Not reported	
Priority:	Not reported	
Cleanup Fund Id:	Not reported	
Suspended:	Not reported	
Assigned Name:	2600582-001GEN	
Summary:	Not reported	

HIST CORTESE:

Region:	CORTESE
Facility County Code:	19
Reg By:	LTNKA
Reg Id:	900140016

AC166 **523 W 6TH ST ASSOCIATES,LTD** **RCRA-SQG** **1000135671**
NE **523 W 6TH STREET SUITE 246** **FINDS** **CAD982512311**
1/8-1/4 **LOS ANGELES, CA 90014** **HAZNET**
0.241 mi. **ECHO**
1273 ft. **Site 5 of 6 in cluster AC**

Relative:
Higher

Actual:
275 ft.

RCRA-SQG:

Date form received by agency:	09/01/1996
Facility name:	523 W 6TH ST ASSOCIATES,LTD
Facility address:	523 W 6TH STREET SUITE 246 LOS ANGELES, CA 90014
EPA ID:	CAD982512311

523 W 6TH ST ASSOCIATES,LTD (Continued) **1000135671**

Mailing address:	W SIXTH STREET SUITE 246
	LOS ANGELES, CA 90014
Contact:	Not reported
Contact address:	Not reported
	Not reported
Contact country:	US
Contact telephone:	Not reported
Contact email:	Not reported
EPA Region:	09
Classification:	Small Small Quantity Generator
Description:	Handler: generates more than 100 and less than 1000 kg of hazardous waste during any calendar month and accumulates less than 6000 kg of hazardous waste at any time; or generates 100 kg or less of hazardous waste during any calendar month, and accumulates more than 1000 kg of hazardous waste at any time

Owner/Operator Summary:

Owner/operator name:	523 W 6TH ST ASSOCIATES,LTD
Owner/operator address:	NOT REQUIRED
	NOT REQUIRED, ME 99999
Owner/operator country:	Not reported
Owner/operator telephone:	(415) 555-1212
Legal status:	Private
Owner/Operator Type:	Owner
Owner/Op start date:	Not reported
Owner/Op end date:	Not reported

Owner/operator name:	NOT REQUIRED
Owner/operator address:	NOT REQUIRED
	NOT REQUIRED, ME 99999
Owner/operator country:	Not reported
Owner/operator telephone:	(415) 555-1212
Legal status:	Private
Owner/Operator Type:	Operator
Owner/Op start date:	Not reported
Owner/Op end date:	Not reported

Handler Activities Summary:

U.S. importer of hazardous waste:	No
Mixed waste (haz. and radioactive):	No
Recycler of hazardous waste:	No
Transporter of hazardous waste:	No
Treater, storer or disposer of HW:	No
Underground injection activity:	No
On-site burner exemption:	No
Furnace exemption:	No
Used oil fuel burner:	No
Used oil processor:	No
User oil refiner:	No
Used oil fuel marketer to burner:	No
Used oil Specification marketer:	No
Used oil transfer facility:	No
Used oil transporter:	No

Violation Status: No violations found

523 W 6TH ST ASSOCIATES,LTD (Continued) **1000135671**

FINDS:

Registry ID: 110002837921

Environmental Interest/Information System
RCRAInfo is a national information system that supports the Resource Conservation and Recovery Act (RCRA) program through the tracking of events and activities related to facilities that generate, transport, and treat, store, or dispose of hazardous waste. RCRAInfo allows RCRA program staff to track the notification, permit, compliance, and corrective action activities required under RCRA.

HAZNET:

envid:	1000135671
Year:	1994
GEPAID:	CAD982512311
Contact:	Not reported
Telephone:	0000000000
Mailing Name:	Not reported
Mailing Address:	523 W 6TH ST STE 246
Mailing City,St,Zip:	LOS ANGELES, CA 900141217
Gen County:	Not reported
TSD EPA ID:	CAL000027741
TSD County:	Not reported
Waste Category:	Asbestos containing waste
Disposal Method:	Disposal, Land Fill
Tons:	29.9194
Cat Decode:	Not reported
Method Decode:	Not reported
Facility County:	Los Angeles

envid:	1000135671
Year:	1994
GEPAID:	CAD982512311
Contact:	Not reported
Telephone:	0000000000
Mailing Name:	Not reported
Mailing Address:	523 W 6TH ST STE 246
Mailing City,St,Zip:	LOS ANGELES, CA 900141217
Gen County:	Not reported
TSD EPA ID:	CAL000027741
TSD County:	Not reported
Waste Category:	Asbestos containing waste
Disposal Method:	Not reported
Tons:	1.6856
Cat Decode:	Not reported
Method Decode:	Not reported
Facility County:	Los Angeles

envid:	1000135671
Year:	1994
GEPAID:	CAD982512311
Contact:	Not reported
Telephone:	0000000000
Mailing Name:	Not reported

523 W 6TH ST ASSOCIATES,LTD (Continued) **1000135671**

Mailing Address: 523 W 6TH ST STE 246
Mailing City,St,Zip: LOS ANGELES, CA 900141217
Gen County: Not reported
TSD EPA ID: CAD009007626
TSD County: Not reported
Waste Category: Asbestos containing waste
Disposal Method: Disposal, Land Fill
Tons: .2107
Cat Decode: Not reported
Method Decode: Not reported
Facility County: Los Angeles

envid: 1000135671
Year: 1993
GEPAID: CAD982512311
Contact: Not reported
Telephone: 0000000000
Mailing Name: Not reported
Mailing Address: 523 W 6TH ST STE 246
Mailing City,St,Zip: LOS ANGELES, CA 900141217
Gen County: Not reported
TSD EPA ID: CAD990794133
TSD County: Not reported
Waste Category: Asbestos containing waste
Disposal Method: Not reported
Tons: 0
Cat Decode: Not reported
Method Decode: Not reported
Facility County: Los Angeles

envid: 1000135671
Year: 1993
GEPAID: CAD982512311
Contact: Not reported
Telephone: 0000000000
Mailing Name: Not reported
Mailing Address: 523 W 6TH ST STE 246
Mailing City,St,Zip: LOS ANGELES, CA 900141217
Gen County: Not reported
TSD EPA ID: CAL000027741
TSD County: Not reported
Waste Category: Asbestos containing waste
Disposal Method: Disposal, Land Fill
Tons: 4.21400000000
Cat Decode: Not reported
Method Decode: Not reported
Facility County: Los Angeles

Click this hyperlink while viewing on your computer to access
2 additional CA_HAZNET: record(s) in the EDR Site Report.

ECHO:
Envid: 1000135671
Registry ID: 110002837921
DFR URL: http://echo.epa.gov/detailed_facility_report?fid=110002837921

AC167 **THORNTON RANCH** **SWEEPS UST** **S101629307**
NE **523 W 6TH ST** **CA FID UST** **N/A**
1/8-1/4 **LOS ANGELES, CA 90014** **EMI**
0.241 mi.
1273 ft. **Site 6 of 6 in cluster AC**

Relative:
Higher

Actual:
275 ft.

SWEEPS UST:

Status:	Not reported
Comp Number:	2281
Number:	Not reported
Board Of Equalization:	Not reported
Referral Date:	Not reported
Action Date:	Not reported
Created Date:	Not reported
Owner Tank Id:	Not reported
SWRCB Tank Id:	19-050-002281-000001
Tank Status:	Not reported
Capacity:	4000
Active Date:	Not reported
Tank Use:	M.V. FUEL
STG:	PRODUCT
Content:	REG UNLEADED
Number Of Tanks:	1

CA FID UST:

Facility ID:	19006663
Regulated By:	UTNKI
Regulated ID:	00041485
Cortese Code:	Not reported
SIC Code:	Not reported
Facility Phone:	8054953028
Mail To:	Not reported
Mailing Address:	523 W 6TH ST
Mailing Address 2:	Not reported
Mailing City,St,Zip:	LOS ANGELES 900140000
Contact:	Not reported
Contact Phone:	Not reported
DUNs Number:	Not reported
NPDES Number:	Not reported
EPA ID:	Not reported
Comments:	Not reported
Status:	Inactive

EMI:

Year:	1990
County Code:	19
Air Basin:	SC
Facility ID:	61516
Air District Name:	SC
SIC Code:	8742
Air District Name:	SOUTH COAST AQMD
Community Health Air Pollution Info System:	Not reported
Consolidated Emission Reporting Rule:	Not reported
Total Organic Hydrocarbon Gases Tons/Yr:	0
Reactive Organic Gases Tons/Yr:	0
Carbon Monoxide Emissions Tons/Yr:	0
NOX - Oxides of Nitrogen Tons/Yr:	2
SOX - Oxides of Sulphur Tons/Yr:	0

THORNTON RANCH (Continued) **S101629307**

Particulate Matter Tons/Yr: 0
Part. Matter 10 Micrometers and Smllr Tons/Yr: 0

168
ESE
1/8-1/4
0.243 mi.
1281 ft.

UNITED BUILDING ASSOCIATES **ENVIROSTOR** **S110494422**
707 S BROADWAY #411 **N/A**
LOS ANGELES, CA 90014

Relative:
Lower

Actual:
258 ft.

ENVIROSTOR:

Facility ID:	71003260
Status:	Refer: Other Agency
Status Date:	Not reported
Site Code:	Not reported
Site Type:	Tiered Permit
Site Type Detailed:	Tiered Permit
Acres:	Not reported
NPL:	NO
Regulatory Agencies:	NONE SPECIFIED
Lead Agency:	NONE SPECIFIED
Program Manager:	Not reported
Supervisor:	Not reported
Division Branch:	Cleanup Chatsworth
Assembly:	Not reported
Senate:	Not reported
Special Program:	Not reported
Restricted Use:	NO
Site Mgmt Req:	NONE SPECIFIED
Funding:	Not reported
Latitude:	0
Longitude:	0
APN:	NONE SPECIFIED
Past Use:	NONE SPECIFIED
Potential COC:	NONE SPECIFIED
Confirmed COC:	NONE SPECIFIED
Potential Description:	NONE SPECIFIED
Alias Name:	CAL000059257
Alias Type:	EPA Identification Number
Alias Name:	71003260
Alias Type:	Envirostor ID Number

Completed Info:

Completed Area Name:	Not reported
Completed Sub Area Name:	Not reported
Completed Document Type:	Not reported
Completed Date:	Not reported
Comments:	Not reported
Future Area Name:	Not reported
Future Sub Area Name:	Not reported
Future Document Type:	Not reported
Future Due Date:	Not reported
Schedule Area Name:	Not reported
Schedule Sub Area Name:	Not reported
Schedule Document Type:	Not reported
Schedule Due Date:	Not reported
Schedule Revised Date:	Not reported

W169 **K&A FINE JEWELRY** **RCRA-SQG** **1000114160**
ENE **412 W 6TH ST #601** **FINDS** **CAD981975907**
1/8-1/4 **LOS ANGELES, CA 90014** **ECHO**
0.243 mi.
1282 ft. **Site 5 of 14 in cluster W**

Relative:
Higher

Actual:
268 ft.

RCRA-SQG:

Date form received by agency:	04/30/1987
Facility name:	K&A FINE JEWELRY
Facility address:	412 W 6TH ST #601 LOS ANGELES, CA 90014
EPA ID:	CAD981975907
Mailing address:	W 6TH ST #601 LOS ANGELES, CA 90014
Contact:	ENVIRONMENTAL MANAGER
Contact address:	412 W 6TH ST #601 LOS ANGELES, CA 90014
Contact country:	US
Contact telephone:	(213) 629-0798
Contact email:	Not reported
EPA Region:	09
Classification:	Small Small Quantity Generator
Description:	Handler: generates more than 100 and less than 1000 kg of hazardous waste during any calendar month and accumulates less than 6000 kg of hazardous waste at any time; or generates 100 kg or less of hazardous waste during any calendar month, and accumulates more than 1000 kg of hazardous waste at any time

Owner/Operator Summary:

Owner/operator name:	HAGOP KOJOGLANIAN
Owner/operator address:	NOT REQUIRED NOT REQUIRED, ME 99999
Owner/operator country:	Not reported
Owner/operator telephone:	(415) 555-1212
Legal status:	Private
Owner/Operator Type:	Owner
Owner/Op start date:	Not reported
Owner/Op end date:	Not reported

Owner/operator name:	NOT REQUIRED
Owner/operator address:	NOT REQUIRED NOT REQUIRED, ME 99999
Owner/operator country:	Not reported
Owner/operator telephone:	(415) 555-1212
Legal status:	Private
Owner/Operator Type:	Operator
Owner/Op start date:	Not reported
Owner/Op end date:	Not reported

Handler Activities Summary:

U.S. importer of hazardous waste:	No
Mixed waste (haz. and radioactive):	No
Recycler of hazardous waste:	No
Transporter of hazardous waste:	No
Treater, storer or disposer of HW:	No
Underground injection activity:	No
On-site burner exemption:	No
Furnace exemption:	No

K&A FINE JEWELRY (Continued) **1000114160**

Used oil fuel burner: No
Used oil processor: No
User oil refiner: No
Used oil fuel marketer to burner: No
Used oil Specification marketer: No
Used oil transfer facility: No
Used oil transporter: No

Violation Status: No violations found

FINDS:

Registry ID: 110002761912

Environmental Interest/Information System
RCRAInfo is a national information system that supports the Resource Conservation and Recovery Act (RCRA) program through the tracking of events and activities related to facilities that generate, transport, and treat, store, or dispose of hazardous waste. RCRAInfo allows RCRA program staff to track the notification, permit, compliance, and corrective action activities required under RCRA.

ECHO:
Envid: 1000114160
Registry ID: 110002761912
DFR URL: http://echo.epa.gov/detailed_facility_report?fid=110002761912

W170 **LENCO JEWELRY, INC** **RCRA NonGen / NLR** **1000176894**
ENE **412 W 6TH ST** **CAD981392228**
1/8-1/4 **LOS ANGELES, CA 90014**
0.243 mi.
1282 ft. **Site 6 of 14 in cluster W**

Relative:
Higher

Actual:
268 ft.

RCRA NonGen / NLR:
Date form received by agency: 02/25/1986
Facility name: LENCO JEWELRY, INC
Facility address: 412 W 6TH ST
LOS ANGELES, CA 90014
EPA ID: CAD981392228
Mailing address: W 6TH ST
LOS ANGELES, CA 90014
Contact: ENVIRONMENTAL MANAGER
Contact address: 412 W 6TH ST
LOS ANGELES, CA 90014
Contact country: US
Contact telephone: (213) 624-6711
Contact email: Not reported
EPA Region: 09
Classification: Non-Generator
Description: Handler: Non-Generators do not presently generate hazardous waste

Owner/Operator Summary:
Owner/operator name: AL LIEBERMAN
Owner/operator address: NOT REQUIRED
NOT REQUIRED, ME 99999
Owner/operator country: Not reported

LENCO JEWELRY, INC (Continued) **1000176894**

Owner/operator telephone: (415) 555-1212
Legal status: Private
Owner/Operator Type: Owner
Owner/Op start date: Not reported
Owner/Op end date: Not reported

Owner/operator name: NOT REQUIRED
Owner/operator address: NOT REQUIRED
NOT REQUIRED, ME 99999
Owner/operator country: Not reported
Owner/operator telephone: (415) 555-1212
Legal status: Private
Owner/Operator Type: Operator
Owner/Op start date: Not reported
Owner/Op end date: Not reported

Handler Activities Summary:
U.S. importer of hazardous waste: No
Mixed waste (haz. and radioactive): No
Recycler of hazardous waste: No
Transporter of hazardous waste: Yes
Treater, storer or disposer of HW: No
Underground injection activity: No
On-site burner exemption: No
Furnace exemption: No
Used oil fuel burner: No
Used oil processor: No
User oil refiner: No
Used oil fuel marketer to burner: No
Used oil Specification marketer: No
Used oil transfer facility: No
Used oil transporter: No

Violation Status: No violations found

W171 **BALLERINA JEWELERS** **RCRA-SQG** **1000281114**
ENE **412 W 6TH ST #1320** **FINDS** **CAD981385107**
1/8-1/4 **LOS ANGELES, CA 90014** **ECHO**
0.243 mi.
1282 ft. **Site 7 of 14 in cluster W**

Relative:
Higher

Actual:
268 ft.

RCRA-SQG:
Date form received by agency: 02/10/1986
Facility name: BALLERINA JEWELERS
Facility address: 412 W 6TH ST #1320
LOS ANGELES, CA 90014
EPA ID: CAD981385107
Mailing address: W SIXTH ST #1320
LOS ANGELES, CA 90014
Contact: ENVIRONMENTAL MANAGER
Contact address: 412 W SIXTH ST #1320
LOS ANGELES, CA 90014
Contact country: US
Contact telephone: (213) 622-4046
Contact email: Not reported
EPA Region: 09
Classification: Small Small Quantity Generator
Description: Handler: generates more than 100 and less than 1000 kg of hazardous

BALLERINA JEWELERS (Continued) **1000281114**

waste during any calendar month and accumulates less than 6000 kg of hazardous waste at any time; or generates 100 kg or less of hazardous waste during any calendar month, and accumulates more than 1000 kg of hazardous waste at any time

Owner/Operator Summary:

Owner/operator name:	W A BLOOMFIELD
Owner/operator address:	NOT REQUIRED
	NOT REQUIRED, ME 99999
Owner/operator country:	Not reported
Owner/operator telephone:	(415) 555-1212
Legal status:	Private
Owner/Operator Type:	Owner
Owner/Op start date:	Not reported
Owner/Op end date:	Not reported

Owner/operator name:	NOT REQUIRED
Owner/operator address:	NOT REQUIRED
	NOT REQUIRED, ME 99999
Owner/operator country:	Not reported
Owner/operator telephone:	(415) 555-1212
Legal status:	Private
Owner/Operator Type:	Operator
Owner/Op start date:	Not reported
Owner/Op end date:	Not reported

Handler Activities Summary:

U.S. importer of hazardous waste:	No
Mixed waste (haz. and radioactive):	No
Recycler of hazardous waste:	No
Transporter of hazardous waste:	No
Treater, storer or disposer of HW:	No
Underground injection activity:	No
On-site burner exemption:	No
Furnace exemption:	No
Used oil fuel burner:	No
Used oil processor:	No
User oil refiner:	No
Used oil fuel marketer to burner:	No
Used oil Specification marketer:	No
Used oil transfer facility:	No
Used oil transporter:	No

Violation Status: No violations found

FINDS:

Registry ID: 110002688921

Environmental Interest/Information System

RCRAInfo is a national information system that supports the Resource Conservation and Recovery Act (RCRA) program through the tracking of events and activities related to facilities that generate, transport, and treat, store, or dispose of hazardous waste. RCRAInfo allows RCRA program staff to track the notification, permit, compliance, and corrective action activities required under RCRA.

BALLERINA JEWELERS (Continued) **1000281114**

ECHO:
Envid: 1000281114
Registry ID: 110002688921
DFR URL: http://echo.epa.gov/detailed_facility_report?fid=110002688921

W172 **A & S JEWELRY** **RCRA-SQG** **1000130704**
ENE **412 W 6TH ST #204** **FINDS** **CAD982346686**
1/8-1/4 **LOS ANGELES, CA 90014** **ECHO**
0.243 mi.
1282 ft. **Site 8 of 14 in cluster W**

Relative:
Higher

Actual:
268 ft.

RCRA-SQG:
Date form received by agency: 01/29/1988
Facility name: A & S JEWELRY
Facility address: 412 W 6TH ST #204
LOS ANGELES, CA 90014
EPA ID: CAD982346686
Mailing address: W 6TH ST #204
LOS ANGELES, CA 90014
Contact: ENVIRONMENTAL MANAGER
Contact address: 412 W 6TH ST #204
LOS ANGELES, CA 90014
Contact country: US
Contact telephone: (213) 623-2692
Contact email: Not reported
EPA Region: 09
Classification: Small Small Quantity Generator
Description: Handler: generates more than 100 and less than 1000 kg of hazardous waste during any calendar month and accumulates less than 6000 kg of hazardous waste at any time; or generates 100 kg or less of hazardous waste during any calendar month, and accumulates more than 1000 kg of hazardous waste at any time

Owner/Operator Summary:
Owner/operator name: AZAT SULTANOGLU
Owner/operator address: NOT REQUIRED
NOT REQUIRED, ME 99999
Owner/operator country: Not reported
Owner/operator telephone: (415) 555-1212
Legal status: Private
Owner/Operator Type: Owner
Owner/Op start date: Not reported
Owner/Op end date: Not reported

Owner/operator name: NOT REQUIRED
Owner/operator address: NOT REQUIRED
NOT REQUIRED, ME 99999
Owner/operator country: Not reported
Owner/operator telephone: (415) 555-1212
Legal status: Private
Owner/Operator Type: Operator
Owner/Op start date: Not reported
Owner/Op end date: Not reported

Handler Activities Summary:
U.S. importer of hazardous waste: No

A & S JEWELRY (Continued) **1000130704**

Mixed waste (haz. and radioactive):	No
Recycler of hazardous waste:	No
Transporter of hazardous waste:	No
Treater, storer or disposer of HW:	No
Underground injection activity:	No
On-site burner exemption:	No
Furnace exemption:	No
Used oil fuel burner:	No
Used oil processor:	No
User oil refiner:	No
Used oil fuel marketer to burner:	No
Used oil Specification marketer:	No
Used oil transfer facility:	No
Used oil transporter:	No

Violation Status: No violations found

FINDS:

Registry ID: 110002797670

Environmental Interest/Information System
RCRAInfo is a national information system that supports the Resource Conservation and Recovery Act (RCRA) program through the tracking of events and activities related to facilities that generate, transport, and treat, store, or dispose of hazardous waste. RCRAInfo allows RCRA program staff to track the notification, permit, compliance, and corrective action activities required under RCRA.

ECHO:

Envid:	1000130704
Registry ID:	110002797670
DFR URL:	http://echo.epa.gov/detailed_facility_report?fid=110002797670

W173 **PARK CENTRAL BUILDING** **RCRA-SQG** **1000596822**
ENE **412 W 6TH ST** **ENVIROSTOR** **CAD983608027**
1/8-1/4 **LOS ANGELES, CA 90014** **FINDS**
0.243 mi. **ECHO**
1282 ft. **Site 9 of 14 in cluster W**

Relative:
Higher

Actual:
268 ft.

RCRA-SQG:

Date form received by agency:	09/01/1996
Facility name:	PARK CENTRAL BUILDING
Facility address:	412 W 6TH ST LOS ANGELES, CA 90014
EPA ID:	CAD983608027
Contact:	Not reported
Contact address:	Not reported Not reported
Contact country:	US
Contact telephone:	Not reported
Contact email:	Not reported
EPA Region:	09
Land type:	Facility is not located on Indian land. Additional information is not known.
Classification:	Small Small Quantity Generator
Description:	Handler: generates more than 100 and less than 1000 kg of hazardous waste during any calendar month and accumulates less than 6000 kg of

PARK CENTRAL BUILDING (Continued) **1000596822**

hazardous waste at any time; or generates 100 kg or less of hazardous waste during any calendar month, and accumulates more than 1000 kg of hazardous waste at any time

Owner/Operator Summary:
- Owner/operator name: WILLIAM BLOOMFIELD
- Owner/operator address: 412 W 6TH ST
  LOS ANGELES, CA 90014
- Owner/operator country: Not reported
- Owner/operator telephone: (213) 627-3998
- Legal status: Private
- Owner/Operator Type: Owner
- Owner/Op start date: Not reported
- Owner/Op end date: Not reported

Handler Activities Summary:
- U.S. importer of hazardous waste: No
- Mixed waste (haz. and radioactive): No
- Recycler of hazardous waste: No
- Transporter of hazardous waste: No
- Treater, storer or disposer of HW: No
- Underground injection activity: No
- On-site burner exemption: No
- Furnace exemption: No
- Used oil fuel burner: No
- Used oil processor: No
- User oil refiner: No
- Used oil fuel marketer to burner: No
- Used oil Specification marketer: No
- Used oil transfer facility: No
- Used oil transporter: No

Historical Generators:
- Date form received by agency: 09/01/1996
- Site name: PARK CENTRAL BUILDING
- Classification: Small Quantity Generator

- Date form received by agency: 03/30/1994
- Site name: PARK CENTRAL BUILDING
- Classification: Large Quantity Generator

- Date form received by agency: 10/18/1991
- Site name: PARK CENTRAL BUILDING
- Classification: Large Quantity Generator

Facility Has Received Notices of Violations:
- Regulation violated: Not reported
- Area of violation: Generators - General
- Date violation determined: 03/08/2000
- Date achieved compliance: 10/01/2004
- Violation lead agency: State
  - Enforcement action: WRITTEN INFORMAL
  - Enforcement action date: 06/19/2001
  - Enf. disposition status: Not reported
  - Enf. disp. status date: Not reported

PARK CENTRAL BUILDING (Continued) **1000596822**

Enforcement lead agency: State
Proposed penalty amount: Not reported
Final penalty amount: Not reported
Paid penalty amount: Not reported

Regulation violated: Not reported
Area of violation: Formal Enforcement Agreement or Order
Date violation determined: 03/08/2000
Date achieved compliance: 10/01/2004
Violation lead agency: State
Enforcement action: WRITTEN INFORMAL
Enforcement action date: 06/19/2001
Enf. disposition status: Not reported
Enf. disp. status date: Not reported
Enforcement lead agency: State
Proposed penalty amount: Not reported
Final penalty amount: Not reported
Paid penalty amount: Not reported

Regulation violated: Not reported
Area of violation: Generators - General
Date violation determined: 03/08/2000
Date achieved compliance: 10/01/2004
Violation lead agency: State
Enforcement action: SINGLE SITE CA/FO
Enforcement action date: 10/01/2004
Enf. disposition status: Not reported
Enf. disp. status date: Not reported
Enforcement lead agency: State
Proposed penalty amount: Not reported
Final penalty amount: Not reported
Paid penalty amount: Not reported

Regulation violated: Not reported
Area of violation: Formal Enforcement Agreement or Order
Date violation determined: 03/08/2000
Date achieved compliance: 10/01/2004
Violation lead agency: State
Enforcement action: SINGLE SITE CA/FO
Enforcement action date: 10/01/2004
Enf. disposition status: Not reported
Enf. disp. status date: Not reported
Enforcement lead agency: State
Proposed penalty amount: Not reported
Final penalty amount: Not reported
Paid penalty amount: Not reported

Regulation violated: FR - 262.10-12.A
Area of violation: Generators - General
Date violation determined: 03/09/1994
Date achieved compliance: 03/09/1999
Violation lead agency: State
Enforcement action: Not reported
Enforcement action date: Not reported
Enf. disposition status: Not reported
Enf. disp. status date: Not reported
Enforcement lead agency: Not reported

PARK CENTRAL BUILDING (Continued) **1000596822**

Proposed penalty amount: Not reported
Final penalty amount: Not reported
Paid penalty amount: Not reported

Evaluation Action Summary:
Evaluation date: 10/01/2004
Evaluation: NOT A SIGNIFICANT NON-COMPLIER
Area of violation: Not reported
Date achieved compliance: Not reported
Evaluation lead agency: State

Evaluation date: 03/08/2000
Evaluation: COMPLIANCE EVALUATION INSPECTION ON-SITE
Area of violation: Generators - General
Date achieved compliance: 10/01/2004
Evaluation lead agency: State

Evaluation date: 03/08/2000
Evaluation: COMPLIANCE EVALUATION INSPECTION ON-SITE
Area of violation: Formal Enforcement Agreement or Order
Date achieved compliance: 10/01/2004
Evaluation lead agency: State

Evaluation date: 03/08/2000
Evaluation: SIGNIFICANT NON-COMPLIER
Area of violation: Not reported
Date achieved compliance: Not reported
Evaluation lead agency: State

Evaluation date: 03/09/1994
Evaluation: COMPLIANCE EVALUATION INSPECTION ON-SITE
Area of violation: Generators - General
Date achieved compliance: 03/09/1999
Evaluation lead agency: State Contractor/Grantee

ENVIROSTOR:
Facility ID: 71003138
Status: Refer: Other Agency
Status Date: Not reported
Site Code: Not reported
Site Type: Tiered Permit
Site Type Detailed: Tiered Permit
Acres: Not reported
NPL: NO
Regulatory Agencies: NONE SPECIFIED
Lead Agency: NONE SPECIFIED
Program Manager: Not reported
Supervisor: Not reported
Division Branch: Cleanup Chatsworth
Assembly: Not reported
Senate: Not reported
Special Program: Not reported
Restricted Use: NO
Site Mgmt Req: NONE SPECIFIED
Funding: Not reported
Latitude: 0
Longitude: 0

PARK CENTRAL BUILDING (Continued) **1000596822**

APN: NONE SPECIFIED
Past Use: NONE SPECIFIED
Potential COC: NONE SPECIFIED
Confirmed COC: NONE SPECIFIED
Potential Description: NONE SPECIFIED
Alias Name: CAD983608027
Alias Type: EPA Identification Number
Alias Name: 71003138
Alias Type: Envirostor ID Number

Completed Info:
Completed Area Name: Not reported
Completed Sub Area Name: Not reported
Completed Document Type: Not reported
Completed Date: Not reported
Comments: Not reported

Future Area Name: Not reported
Future Sub Area Name: Not reported
Future Document Type: Not reported
Future Due Date: Not reported
Schedule Area Name: Not reported
Schedule Sub Area Name: Not reported
Schedule Document Type: Not reported
Schedule Due Date: Not reported
Schedule Revised Date: Not reported

FINDS:

Registry ID: 110009548891

Environmental Interest/Information System
California Hazardous Waste Tracking System - Datamart (HWTS-DATAMART) provides California with information on hazardous waste shipments for generators, transporters, and treatment, storage, and disposal facilities.

RCRAInfo is a national information system that supports the Resource Conservation and Recovery Act (RCRA) program through the tracking of events and activities related to facilities that generate, transport, and treat, store, or dispose of hazardous waste. RCRAInfo allows RCRA program staff to track the notification, permit, compliance, and corrective action activities required under RCRA.

STATE MASTER

Registry ID: 110009535351

Environmental Interest/Information System
RCRAInfo is a national information system that supports the Resource Conservation and Recovery Act (RCRA) program through the tracking of events and activities related to facilities that generate, transport, and treat, store, or dispose of hazardous waste. RCRAInfo allows RCRA program staff to track the notification, permit, compliance, and corrective action activities required under RCRA.

PARK CENTRAL BUILDING (Continued) **1000596822**

ECHO:
Envid: 1000596822
Registry ID: 110009548891
DFR URL: http://echo.epa.gov/detailed_facility_report?fid=110009548891

Envid: 1000596822
Registry ID: 110009535351
DFR URL: http://echo.epa.gov/detailed_facility_report?fid=110009535351

W174 **DAVID H FELL & CO, INC** **RCRA-SQG** **1000247595**
ENE **412 W 6TH ST #909** **FINDS** **CAD981379233**
1/8-1/4 **LOS ANGELES, CA 90014** **ECHO**
0.243 mi.
1282 ft. **Site 10 of 14 in cluster W**

Relative:
Higher

Actual:
268 ft.

RCRA-SQG:
Date form received by agency: 02/04/1986
Facility name: DAVID H FELL & CO, INC
Facility address: 412 W 6TH ST #909
LOS ANGELES, CA 90014
EPA ID: CAD981379233
Mailing address: W 6TH ST #909
LOS ANGELES, CA 90014
Contact: ENVIRONMENTAL MANAGER
Contact address: 412 W 6TH ST #909
LOS ANGELES, CA 90014
Contact country: US
Contact telephone: (213) 623-1868
Contact email: Not reported
EPA Region: 09
Classification: Small Small Quantity Generator
Description: Handler: generates more than 100 and less than 1000 kg of hazardous waste during any calendar month and accumulates less than 6000 kg of hazardous waste at any time; or generates 100 kg or less of hazardous waste during any calendar month, and accumulates more than 1000 kg of hazardous waste at any time

Owner/Operator Summary:
Owner/operator name: WM BLUMFIELD
Owner/operator address: NOT REQUIRED
NOT REQUIRED, ME 99999
Owner/operator country: Not reported
Owner/operator telephone: (415) 555-1212
Legal status: Private
Owner/Operator Type: Owner
Owner/Op start date: Not reported
Owner/Op end date: Not reported

Owner/operator name: NOT REQUIRED
Owner/operator address: NOT REQUIRED
NOT REQUIRED, ME 99999
Owner/operator country: Not reported
Owner/operator telephone: (415) 555-1212
Legal status: Private
Owner/Operator Type: Operator
Owner/Op start date: Not reported
Owner/Op end date: Not reported

DAVID H FELL & CO, INC (Continued) **1000247595**

Handler Activities Summary:
U.S. importer of hazardous waste: No
Mixed waste (haz. and radioactive): No
Recycler of hazardous waste: No
Transporter of hazardous waste: No
Treater, storer or disposer of HW: No
Underground injection activity: No
On-site burner exemption: No
Furnace exemption: No
Used oil fuel burner: No
Used oil processor: No
User oil refiner: No
Used oil fuel marketer to burner: No
Used oil Specification marketer: No
Used oil transfer facility: No
Used oil transporter: No

Violation Status: No violations found

FINDS:

Registry ID: 110002686987

Environmental Interest/Information System
RCRAInfo is a national information system that supports the Resource Conservation and Recovery Act (RCRA) program through the tracking of events and activities related to facilities that generate, transport, and treat, store, or dispose of hazardous waste. RCRAInfo allows RCRA program staff to track the notification, permit, compliance, and corrective action activities required under RCRA.

ECHO:
Envid: 1000247595
Registry ID: 110002686987
DFR URL: http://echo.epa.gov/detailed_facility_report?fid=110002686987

W175 **CALIFORNIA LATIN JEWELERS** **RCRA-SQG** **1000252238**
ENE **412 WEST SIXTH ST ROOM 316** **FINDS** **CAD981569122**
1/8-1/4 **LOS ANGELES, CA 90014** **ECHO**
0.243 mi.
1282 ft. **Site 11 of 14 in cluster W**

Relative:
Higher

Actual:
268 ft.

RCRA-SQG:
Date form received by agency: 08/26/1986
Facility name: CALIFORNIA LATIN JEWELERS
Facility address: 412 WEST SIXTH ST ROOM 316
LOS ANGELES, CA 90014
EPA ID: CAD981569122
Mailing address: WEST SIXTH ST ROOM 316
LOS ANGELES, CA 90014
Contact: ENVIRONMENTAL MANAGER
Contact address: 412 WEST SIXTH ST ROOM 316
LOS ANGELES, CA 90014
Contact country: US
Contact telephone: (415) 555-1212
Contact email: Not reported

CALIFORNIA LATIN JEWELERS (Continued) **1000252238**

EPA Region: 09
Classification: Small Small Quantity Generator
Description: Handler: generates more than 100 and less than 1000 kg of hazardous waste during any calendar month and accumulates less than 6000 kg of hazardous waste at any time; or generates 100 kg or less of hazardous waste during any calendar month, and accumulates more than 1000 kg of hazardous waste at any time

Owner/Operator Summary:
Owner/operator name: RUBEN PEREZ
Owner/operator address: NOT REQUIRED
NOT REQUIRED, ME 99999
Owner/operator country: Not reported
Owner/operator telephone: (415) 555-1212
Legal status: Private
Owner/Operator Type: Owner
Owner/Op start date: Not reported
Owner/Op end date: Not reported

Owner/operator name: NOT REQUIRED
Owner/operator address: NOT REQUIRED
NOT REQUIRED, ME 99999
Owner/operator country: Not reported
Owner/operator telephone: (415) 555-1212
Legal status: Private
Owner/Operator Type: Operator
Owner/Op start date: Not reported
Owner/Op end date: Not reported

Handler Activities Summary:
U.S. importer of hazardous waste: No
Mixed waste (haz. and radioactive): No
Recycler of hazardous waste: No
Transporter of hazardous waste: No
Treater, storer or disposer of HW: No
Underground injection activity: No
On-site burner exemption: No
Furnace exemption: No
Used oil fuel burner: No
Used oil processor: No
User oil refiner: No
Used oil fuel marketer to burner: No
Used oil Specification marketer: No
Used oil transfer facility: No
Used oil transporter: No

Violation Status: No violations found

FINDS:

Registry ID: 110002717070

Environmental Interest/Information System
RCRAInfo is a national information system that supports the Resource Conservation and Recovery Act (RCRA) program through the tracking of events and activities related to facilities that generate, transport, and treat, store, or dispose of hazardous waste. RCRAInfo allows RCRA

CALIFORNIA LATIN JEWELERS (Continued) **1000252238**

program staff to track the notification, permit, compliance, and corrective action activities required under RCRA.

ECHO:
Envid: 1000252238
Registry ID: 110002717070
DFR URL: http://echo.epa.gov/detailed_facility_report?fid=110002717070

W176 **SARKES JEWELRY** **RCRA-SQG** **1000269742**
ENE **412 W 6TH ST SUITE 325** **FINDS** **CAD982026460**
1/8-1/4 **LOS ANGELES, CA 90014** **ECHO**
0.243 mi.
1282 ft. **Site 12 of 14 in cluster W**

Relative: Higher

Actual: 268 ft.

RCRA-SQG:
Date form received by agency: 08/21/1987
Facility name: SARKES JEWELRY
Facility address: 412 W 6TH ST SUITE 325
LOS ANGELES, CA 90014
EPA ID: CAD982026460
Contact: ENVIRONMENTAL MANAGER
Contact address: 412 W 6TH ST SUITE 325
LOS ANGELES, CA 90014
Contact country: US
Contact telephone: (213) 620-2380
Contact email: Not reported
EPA Region: 09
Classification: Small Small Quantity Generator
Description: Handler: generates more than 100 and less than 1000 kg of hazardous waste during any calendar month and accumulates less than 6000 kg of hazardous waste at any time; or generates 100 kg or less of hazardous waste during any calendar month, and accumulates more than 1000 kg of hazardous waste at any time

Owner/Operator Summary:
Owner/operator name: SARKES H KRIKOR
Owner/operator address: NOT REQUIRED
NOT REQUIRED, ME 99999
Owner/operator country: Not reported
Owner/operator telephone: (415) 555-1212
Legal status: Private
Owner/Operator Type: Owner
Owner/Op start date: Not reported
Owner/Op end date: Not reported

Owner/operator name: NOT REQUIRED
Owner/operator address: NOT REQUIRED
NOT REQUIRED, ME 99999
Owner/operator country: Not reported
Owner/operator telephone: (415) 555-1212
Legal status: Private
Owner/Operator Type: Operator
Owner/Op start date: Not reported
Owner/Op end date: Not reported

SARKES JEWELRY (Continued) **1000269742**

Handler Activities Summary:
- U.S. importer of hazardous waste: No
- Mixed waste (haz. and radioactive): No
- Recycler of hazardous waste: No
- Transporter of hazardous waste: No
- Treater, storer or disposer of HW: No
- Underground injection activity: No
- On-site burner exemption: No
- Furnace exemption: No
- Used oil fuel burner: No
- Used oil processor: No
- User oil refiner: No
- Used oil fuel marketer to burner: No
- Used oil Specification marketer: No
- Used oil transfer facility: No
- Used oil transporter: No

Violation Status: No violations found

FINDS:

Registry ID: 110009542566

Environmental Interest/Information System

RCRAInfo is a national information system that supports the Resource Conservation and Recovery Act (RCRA) program through the tracking of events and activities related to facilities that generate, transport, and treat, store, or dispose of hazardous waste. RCRAInfo allows RCRA program staff to track the notification, permit, compliance, and corrective action activities required under RCRA.

ECHO:
- Envid: 1000269742
- Registry ID: 110009542566
- DFR URL: http://echo.epa.gov/detailed_facility_report?fid=110009542566

W177 **TOYO PEARL CO INC** **RCRA-SQG** **1000326461**
ENE **412 W 6TH ST SUITE 421** **FINDS** **CAD981389810**
1/8-1/4 **LOS ANGELES, CA 90014** **ECHO**
0.243 mi.
1282 ft. **Site 13 of 14 in cluster W**

Relative:
Higher

Actual:
268 ft.

RCRA-SQG:
- Date form received by agency: 09/01/1996
- Facility name: TOYO PEARL CO INC
- Facility address: 412 W 6TH ST SUITE 421
  LOS ANGELES, CA 90014
- EPA ID: CAD981389810
- Mailing address: 412 W SIXTH ST, STE 421
  LOS ANGELES, CA 90014
- Contact: Not reported
- Contact address: Not reported
  Not reported
- Contact country: US
- Contact telephone: Not reported
- Contact email: Not reported

TOYO PEARL CO INC (Continued) **1000326461**

EPA Region: 09
Classification: Small Small Quantity Generator
Description: Handler: generates more than 100 and less than 1000 kg of hazardous waste during any calendar month and accumulates less than 6000 kg of hazardous waste at any time; or generates 100 kg or less of hazardous waste during any calendar month, and accumulates more than 1000 kg of hazardous waste at any time

Owner/Operator Summary:
Owner/operator name: PARK CENTRAL BLDG
Owner/operator address: NOT REQUIRED
NOT REQUIRED, ME 99999
Owner/operator country: Not reported
Owner/operator telephone: (415) 555-1212
Legal status: Private
Owner/Operator Type: Owner
Owner/Op start date: Not reported
Owner/Op end date: Not reported

Owner/operator name: NOT REQUIRED
Owner/operator address: NOT REQUIRED
NOT REQUIRED, ME 99999
Owner/operator country: Not reported
Owner/operator telephone: (415) 555-1212
Legal status: Private
Owner/Operator Type: Operator
Owner/Op start date: Not reported
Owner/Op end date: Not reported

Handler Activities Summary:
U.S. importer of hazardous waste: No
Mixed waste (haz. and radioactive): No
Recycler of hazardous waste: No
Transporter of hazardous waste: No
Treater, storer or disposer of HW: No
Underground injection activity: No
On-site burner exemption: No
Furnace exemption: No
Used oil fuel burner: No
Used oil processor: No
User oil refiner: No
Used oil fuel marketer to burner: No
Used oil Specification marketer: No
Used oil transfer facility: No
Used oil transporter: No

Historical Generators:
Date form received by agency: 02/20/1986
Site name: TOYO PEARL CO INC
Classification: Large Quantity Generator

Violation Status: No violations found

FINDS:

Registry ID: 110002691098

TOYO PEARL CO INC (Continued) **1000326461**

Environmental Interest/Information System
RCRAInfo is a national information system that supports the Resource Conservation and Recovery Act (RCRA) program through the tracking of events and activities related to facilities that generate, transport, and treat, store, or dispose of hazardous waste. RCRAInfo allows RCRA program staff to track the notification, permit, compliance, and corrective action activities required under RCRA.

ECHO:
Envid: 1000326461
Registry ID: 110002691098
DFR URL: http://echo.epa.gov/detailed_facility_report?fid=110002691098

W178 **HOVSEP YACOUBIAN** **SWEEPS UST** **S101583902**
ENE **412 W 6TH ST** **CA FID UST** **N/A**
1/8-1/4 **LOS ANGELES, CA 90014** **EMI**
0.243 mi.
1282 ft. **Site 14 of 14 in cluster W**

Relative:
Higher

Actual:
268 ft.

SWEEPS UST:
Status: Active
Comp Number: 5210
Number: 2
Board Of Equalization: Not reported
Referral Date: 03-09-93
Action Date: 03-09-93
Created Date: 02-29-88
Owner Tank Id: Not reported
SWRCB Tank Id: Not reported
Tank Status: Not reported
Capacity: Not reported
Active Date: Not reported
Tank Use: Not reported
STG: Not reported
Content: Not reported
Number Of Tanks: Not reported

CA FID UST:
Facility ID: 19007189
Regulated By: UTNKA
Regulated ID: Not reported
Cortese Code: Not reported
SIC Code: Not reported
Facility Phone: 2130000000
Mail To: Not reported
Mailing Address: 412 W 6TH ST
Mailing Address 2: Not reported
Mailing City,St,Zip: LOS ANGELES 900140000
Contact: Not reported
Contact Phone: Not reported
DUNs Number: Not reported
NPDES Number: Not reported
EPA ID: Not reported
Comments: Not reported
Status: Active

HOVSEP YACOUBIAN (Continued) **S101583902**

EMI:

Year:	1990
County Code:	19
Air Basin:	SC
Facility ID:	18613
Air District Name:	SC
SIC Code:	6531
Air District Name:	SOUTH COAST AQMD
Community Health Air Pollution Info System:	Not reported
Consolidated Emission Reporting Rule:	Not reported
Total Organic Hydrocarbon Gases Tons/Yr:	0
Reactive Organic Gases Tons/Yr:	0
Carbon Monoxide Emissions Tons/Yr:	0
NOX - Oxides of Nitrogen Tons/Yr:	0
SOX - Oxides of Sulphur Tons/Yr:	0
Particulate Matter Tons/Yr:	0
Part. Matter 10 Micrometers and Smllr Tons/Yr:	0

Year:	1995
County Code:	19
Air Basin:	SC
Facility ID:	18613
Air District Name:	SC
SIC Code:	6531
Air District Name:	SOUTH COAST AQMD
Community Health Air Pollution Info System:	Not reported
Consolidated Emission Reporting Rule:	Not reported
Total Organic Hydrocarbon Gases Tons/Yr:	0
Reactive Organic Gases Tons/Yr:	0
Carbon Monoxide Emissions Tons/Yr:	0
NOX - Oxides of Nitrogen Tons/Yr:	0
SOX - Oxides of Sulphur Tons/Yr:	0
Particulate Matter Tons/Yr:	0
Part. Matter 10 Micrometers and Smllr Tons/Yr:	0

179
NW
1/8-1/4
0.244 mi.
1289 ft.

TARGET STORE T2776 **RCRA-SQG** **1000442947**
735 S FIGUEROA ST **CAD981673783**
LOS ANGELES, CA 90017

Relative:
Higher

Actual:
278 ft.

RCRA-SQG:

Date form received by agency:	03/01/2014
Facility name:	TARGET STORE T2776
Facility address:	735 S FIGUEROA ST LOS ANGELES, CA 90017
EPA ID:	CAD981673783
Mailing address:	P.O. BOX 111 MINNEAPOLIS, MN 55440
Contact:	STEVE MUSSER
Contact address:	P.O. BOX 111 MINNEAPOLIS, MN 55440
Contact country:	Not reported
Contact telephone:	(800) 587-2228
Contact email:	POC@TARGET.COM
EPA Region:	09
Classification:	Small Small Quantity Generator

TARGET STORE T2776 (Continued) **1000442947**

Description: Handler: generates more than 100 and less than 1000 kg of hazardous waste during any calendar month and accumulates less than 6000 kg of hazardous waste at any time; or generates 100 kg or less of hazardous waste during any calendar month, and accumulates more than 1000 kg of hazardous waste at any time

Owner/Operator Summary:

Owner/operator name:	TARGET CORPORATION
Owner/operator address:	Not reported
	Not reported
Owner/operator country:	Not reported
Owner/operator telephone:	Not reported
Legal status:	Private
Owner/Operator Type:	Operator
Owner/Op start date:	10/14/2012
Owner/Op end date:	Not reported

Owner/operator name:	TARGET CORPORATION
Owner/operator address:	P.O. BOX 111
	MINNEAPOLIS, MN 55440
Owner/operator country:	Not reported
Owner/operator telephone:	(800) 587-2228
Legal status:	Private
Owner/Operator Type:	Owner
Owner/Op start date:	10/14/2012
Owner/Op end date:	Not reported

Owner/operator name:	NOT REQUIRED
Owner/operator address:	NOT REQUIRED
	NOT REQUIRED, ME 99999
Owner/operator country:	Not reported
Owner/operator telephone:	(415) 555-1212
Legal status:	Private
Owner/Operator Type:	Operator
Owner/Op start date:	Not reported
Owner/Op end date:	Not reported

Owner/operator name:	K JUNG KIM
Owner/operator address:	NOT REQUIRED
	NOT REQUIRED, ME 99999
Owner/operator country:	Not reported
Owner/operator telephone:	(415) 555-1212
Legal status:	Private
Owner/Operator Type:	Owner
Owner/Op start date:	Not reported
Owner/Op end date:	Not reported

Handler Activities Summary:

U.S. importer of hazardous waste:	No
Mixed waste (haz. and radioactive):	No
Recycler of hazardous waste:	No
Transporter of hazardous waste:	No
Treater, storer or disposer of HW:	No
Underground injection activity:	No
On-site burner exemption:	No
Furnace exemption:	No

TARGET STORE T2776 (Continued) **1000442947**

Used oil fuel burner: No
Used oil processor: No
User oil refiner: No
Used oil fuel marketer to burner: No
Used oil Specification marketer: No
Used oil transfer facility: No
Used oil transporter: No

. Waste code: D001
. Waste name: IGNITABLE WASTE

. Waste code: D002
. Waste name: CORROSIVE WASTE

. Waste code: D003
. Waste name: REACTIVE WASTE

. Waste code: D004
. Waste name: ARSENIC

. Waste code: D005
. Waste name: BARIUM

. Waste code: D006
. Waste name: CADMIUM

. Waste code: D007
. Waste name: CHROMIUM

. Waste code: D008
. Waste name: LEAD

. Waste code: D009
. Waste name: MERCURY

. Waste code: D010
. Waste name: SELENIUM

. Waste code: D011
. Waste name: SILVER

. Waste code: D016
. Waste name: 2,4-D (2,4-DICHLOROPHENOXYACETIC ACID)

. Waste code: D018
. Waste name: BENZENE

. Waste code: D024
. Waste name: M-CRESOL

. Waste code: D026
. Waste name: CRESOL

. Waste code: D028
. Waste name: 1,2-DICHLOROETHANE

. Waste code: D035

TARGET STORE T2776 (Continued) **1000442947**

. Waste name: METHYL ETHYL KETONE

. Waste code: P001
. Waste name: 2H-1-BENZOPYRAN-2-ONE, 4-HYDROXY-3-(3-OXO-1-PHENYLBUTYL)-, & SALTS, WHEN PRESENT AT CONCENTRATIONS GREATER THAN 0.3% (OR) WARFARIN, & SALTS, WHEN PRESENT AT CONCENTRATIONS GREATER THAN 0.3%

. Waste code: P042
. Waste name: 1,2-BENZENEDIOL, 4-[1-HYDROXY-2-(METHYLAMINO)ETHYL]-, (R)- (OR) EPINEPHRINE

. Waste code: P075
. Waste name: NICOTINE, & SALTS (OR) PYRIDINE, 3-(1-METHYL-2-PYRROLIDINYL)-,(S)-, & SALTS

. Waste code: P081
. Waste name: 1,2,3-PROPANETRIOL, TRINITRATE (R) (OR) NITROGLYCERINE (R)

. Waste code: U002
. Waste name: 2-PROPANONE (I) (OR) ACETONE (I)

. Waste code: U034
. Waste name: ACETALDEHYDE, TRICHLORO- (OR) CHLORAL

. Waste code: U035
. Waste name: BENZENEBUTANOIC ACID, 4-[BIS(2-CHLOROETHYL)AMINO]- (OR) CHLORAMBUCIL

. Waste code: U044
. Waste name: CHLOROFORM (OR) METHANE, TRICHLORO-

. Waste code: U058
. Waste name: 2H-1,3,2-OXAZAPHOSPHORIN-2-AMINE, N,N-BIS(2-CHLOROETHYL)TETRAHYDRO-, 2-OXIDE (OR) CYCLOPHOSPHAMIDE

. Waste code: U072
. Waste name: BENZENE, 1,4-DICHLORO- (OR) P-DICHLOROBENZENE

. Waste code: U122
. Waste name: FORMALDEHYDE

. Waste code: U129
. Waste name: CYCLOHEXANE, 1,2,3,4,5,6-HEXACHLORO-, (1ALPHA, 2ALPHA, 3BETA, 4ALPHA, 5ALPHA, 6BETA)- (OR) LINDANE

. Waste code: U150
. Waste name: L-PHENYLALANINE, 4-[BIS(2-CHLOROETHYL)AMINO]- (OR) MELPHALAN

. Waste code: U154
. Waste name: METHANOL (I) (OR) METHYL ALCOHOL (I)

. Waste code: U188
. Waste name: PHENOL

. Waste code: U200
. Waste name: RESERPINE (OR) YOHIMBAN-16-CARBOXYLIC ACID, 11,17-DIMETHOXY-18-[(3,4,5-TRIMETHOXYBENZOYL)OXY]-, METHYL ESTER, (3BETA, 16BETA, 17ALPHA, 18BETA, 20ALPHA)-

TARGET STORE T2776 (Continued) **1000442947**

. Waste code: U201
. Waste name: 1,3-BENZENEDIOL (OR) RESORCINOL

. Waste code: U279
. Waste name: CARBARYL (OR) 1-NAPHTHALENOL, METHYLCARBAMATE

Historical Generators:
Date form received by agency: 09/17/2012
Site name: TARGET STORE NO 2776
Classification: Small Quantity Generator

. Waste code: D001
. Waste name: IGNITABLE WASTE

. Waste code: D002
. Waste name: CORROSIVE WASTE

. Waste code: D004
. Waste name: ARSENIC

. Waste code: D005
. Waste name: BARIUM

. Waste code: D006
. Waste name: CADMIUM

. Waste code: D007
. Waste name: CHROMIUM

. Waste code: D008
. Waste name: LEAD

. Waste code: D009
. Waste name: MERCURY

. Waste code: D010
. Waste name: SELENIUM

. Waste code: D011
. Waste name: SILVER

. Waste code: D016
. Waste name: 2,4-D (2,4-DICHLOROPHENOXYACETIC ACID)

. Waste code: D018
. Waste name: BENZENE

. Waste code: D024
. Waste name: M-CRESOL

. Waste code: D026
. Waste name: CRESOL

. Waste code: D035
. Waste name: METHYL ETHYL KETONE

. Waste code: P001

TARGET STORE T2776 (Continued) **1000442947**

. Waste name: 2H-1-BENZOPYRAN-2-ONE, 4-HYDROXY-3-(3-OXO-1-PHENYLBUTYL)-, & SALTS, WHEN PRESENT AT CONCENTRATIONS GREATER THAN 0.3% (OR) WARFARIN, & SALTS, WHEN PRESENT AT CONCENTRATIONS GREATER THAN 0.3%

. Waste code: P046
. Waste name: ALPHA,ALPHA-DIMETHYLPHENETHYLAMINE (OR) BENZENEETHANAMINE, ALPHA, ALPHA-DIMETHYL-

. Waste code: P075
. Waste name: NICOTINE, & SALTS (OR) PYRIDINE, 3-(1-METHYL-2-PYRROLIDINYL)-,(S)-, & SALTS

. Waste code: P081
. Waste name: 1,2,3-PROPANETRIOL, TRINITRATE (R) (OR) NITROGLYCERINE (R)

. Waste code: U002
. Waste name: 2-PROPANONE (I) (OR) ACETONE (I)

. Waste code: U034
. Waste name: ACETALDEHYDE, TRICHLORO- (OR) CHLORAL

. Waste code: U035
. Waste name: BENZENEBUTANOIC ACID, 4-[BIS(2-CHLOROETHYL)AMINO]- (OR) CHLORAMBUCIL

. Waste code: U044
. Waste name: CHLOROFORM (OR) METHANE, TRICHLORO-

. Waste code: U058
. Waste name: 2H-1,3,2-OXAZAPHOSPHORIN-2-AMINE, N,N-BIS(2-CHLOROETHYL)TETRAHYDRO-, 2-OXIDE (OR) CYCLOPHOSPHAMIDE

. Waste code: U072
. Waste name: BENZENE, 1,4-DICHLORO- (OR) P-DICHLOROBENZENE

. Waste code: U122
. Waste name: FORMALDEHYDE

. Waste code: U129
. Waste name: CYCLOHEXANE, 1,2,3,4,5,6-HEXACHLORO-, (1ALPHA, 2ALPHA, 3BETA, 4ALPHA, 5ALPHA, 6BETA)- (OR) LINDANE

. Waste code: U150
. Waste name: L-PHENYLALANINE, 4-[BIS(2-CHLOROETHYL)AMINO]- (OR) MELPHALAN

. Waste code: U154
. Waste name: METHANOL (I) (OR) METHYL ALCOHOL (I)

. Waste code: U188
. Waste name: PHENOL

. Waste code: U200
. Waste name: RESERPINE (OR) YOHIMBAN-16-CARBOXYLIC ACID, 11,17-DIMETHOXY-18-[(3,4,5-TRIMETHOXYBENZOYL)OXY]-, METHYL ESTER, (3BETA, 16BETA, 17ALPHA, 18BETA, 20ALPHA)-

. Waste code: U201
. Waste name: 1,3-BENZENEDIOL (OR) RESORCINOL

TARGET STORE T2776 (Continued) **1000442947**

. Waste code: U279
. Waste name: CARBARYL (OR) 1-NAPHTHALENOL, METHYLCARBAMATE

Date form received by agency: 09/01/1996
Site name: PLAZA ONE HOUR PHOTO
Classification: Small Quantity Generator

Date form received by agency: 09/10/1986
Site name: PLAZA ONE HOUR PHOTO
Classification: Small Quantity Generator

Violation Status: No violations found

AD180 **SHELL SERVICE STATION** **LUST** **S108087193**
SSW **504 OLYMPIC BLVD. W.** **N/A**
1/4-1/2 **LOS ANGELES, CA 90015**
0.256 mi.
1353 ft. **Site 3 of 3 in cluster AD**

Relative:
Lower

Actual:
252 ft.

LUST:
Region: STATE
Global Id: T0603789214
Latitude: 34.0429341987085
Longitude: -118.261127471924
Case Type: LUST Cleanup Site
Status: Completed - Case Closed
Status Date: 07/15/2013
Lead Agency: LOS ANGELES RWQCB (REGION 4)
Case Worker: MT
Local Agency: LOS ANGELES, CITY OF
RB Case Number: 900150125
LOC Case Number: 30517
File Location: Regional Board
Potential Media Affect: Aquifer used for drinking water supply
Potential Contaminants of Concern: Gasoline, MTBE / TBA / Other Fuel Oxygenates
Site History: Not reported

Click here to access the California GeoTracker records for this facility:

Contact:
Global Id: T0603789214
Contact Type: Regional Board Caseworker
Contact Name: MARYAM TAIDY
Organization Name: LOS ANGELES RWQCB (REGION 4)
Address: 320 W. 4TH ST., SUITE 200
City: LOS ANGELES
Email: mtaidy@waterboards.ca.gov
Phone Number: 2135766741

Global Id: T0603789214
Contact Type: Local Agency Caseworker
Contact Name: ELOY LUNA
Organization Name: LOS ANGELES, CITY OF
Address: 200 North Main Street, Suite 1780
City: LOS ANGELES
Email: eloy.luna@lacity.org
Phone Number: Not reported

SHELL SERVICE STATION (Continued) **S108087193**

Status History:

Global Id:	T0603789214
Status:	Completed - Case Closed
Status Date:	07/15/2013
Global Id:	T0603789214
Status:	Open - Case Begin Date
Status Date:	02/07/2005
Global Id:	T0603789214
Status:	Open - Eligible for Closure
Status Date:	01/09/2013
Global Id:	T0603789214
Status:	Open - Site Assessment
Status Date:	02/07/2005
Global Id:	T0603789214
Status:	Open - Site Assessment
Status Date:	01/10/2008

Regulatory Activities:

Global Id:	T0603789214
Action Type:	RESPONSE
Date:	01/10/2008
Action:	Soil and Water Investigation Workplan
Global Id:	T0603789214
Action Type:	RESPONSE
Date:	08/31/2006
Action:	Other Report / Document
Global Id:	T0603789214
Action Type:	RESPONSE
Date:	01/07/2011
Action:	Soil and Water Investigation Report
Global Id:	T0603789214
Action Type:	RESPONSE
Date:	10/15/2012
Action:	Monitoring Report - Quarterly
Global Id:	T0603789214
Action Type:	RESPONSE
Date:	10/15/2010
Action:	Monitoring Report - Semi-Annually
Global Id:	T0603789214
Action Type:	ENFORCEMENT
Date:	06/15/2009
Action:	Staff Letter
Global Id:	T0603789214
Action Type:	RESPONSE
Date:	10/15/2008
Action:	Monitoring Report - Quarterly

SHELL SERVICE STATION (Continued) **S108087193**

Global Id: T0603789214
Action Type: RESPONSE
Date: 10/15/2011
Action: Monitoring Report - Quarterly

Global Id: T0603789214
Action Type: ENFORCEMENT
Date: 07/28/2006
Action: Staff Letter

Global Id: T0603789214
Action Type: ENFORCEMENT
Date: 05/07/2013
Action: Notification - Preclosure

Global Id: T0603789214
Action Type: ENFORCEMENT
Date: 07/15/2013
Action: Closure/No Further Action Letter

Global Id: T0603789214
Action Type: RESPONSE
Date: 10/15/2009
Action: Monitoring Report - Semi-Annually

Global Id: T0603789214
Action Type: RESPONSE
Date: 12/28/2012
Action: Request for Closure - Regulator Responded

Global Id: T0603789214
Action Type: RESPONSE
Date: 04/15/2008
Action: Monitoring Report - Quarterly

Global Id: T0603789214
Action Type: RESPONSE
Date: 01/07/2011
Action: Soil and Water Investigation Workplan

Global Id: T0603789214
Action Type: RESPONSE
Date: 01/15/2009
Action: Monitoring Report - Quarterly

Global Id: T0603789214
Action Type: RESPONSE
Date: 04/15/2010
Action: Monitoring Report - Semi-Annually

Global Id: T0603789214
Action Type: Other
Date: 02/07/2005
Action: Leak Discovery

Global Id: T0603789214
Action Type: RESPONSE

SHELL SERVICE STATION (Continued) **S108087193**

Date: 04/15/2012
Action: Monitoring Report - Quarterly

Global Id: T0603789214
Action Type: RESPONSE
Date: 01/22/2009
Action: Soil and Water Investigation Workplan

Global Id: T0603789214
Action Type: RESPONSE
Date: 04/15/2009
Action: Monitoring Report - Quarterly

Global Id: T0603789214
Action Type: RESPONSE
Date: 06/30/2011
Action: Site Assessment Report

Global Id: T0603789214
Action Type: RESPONSE
Date: 07/15/2008
Action: Monitoring Report - Quarterly

Global Id: T0603789214
Action Type: RESPONSE
Date: 07/15/2010
Action: Monitoring Report - Semi-Annually

Global Id: T0603789214
Action Type: RESPONSE
Date: 07/15/2009
Action: Monitoring Report - Semi-Annually

Global Id: T0603789214
Action Type: RESPONSE
Date: 04/15/2011
Action: Monitoring Report - Semi-Annually

Global Id: T0603789214
Action Type: RESPONSE
Date: 01/15/2013
Action: Monitoring Report - Quarterly

Global Id: T0603789214
Action Type: RESPONSE
Date: 11/15/2013
Action: Well Destruction Report

Global Id: T0603789214
Action Type: RESPONSE
Date: 10/15/2007
Action: Monitoring Report - Quarterly

Global Id: T0603789214
Action Type: RESPONSE
Date: 01/15/2008
Action: Monitoring Report - Quarterly

SHELL SERVICE STATION (Continued) **S108087193**

Global Id:	T0603789214
Action Type:	RESPONSE
Date:	07/06/2007
Action:	Tank Removal Report / UST Sampling Report

Global Id:	T0603789214
Action Type:	Other
Date:	02/28/2005
Action:	Leak Reported

181
NNW
1/4-1/2
0.282 mi.
1490 ft.

THE L A HILTON AND TOWERS
930 WILSHIRE BLVD
LOS ANGELES, CA 90017

LUST **S101585295**
SWEEPS UST **N/A**
CA FID UST
EMI
NPDES

Relative:
Higher

Actual:
307 ft.

LUST:

Region:	STATE
Global Id:	T10000006517
Latitude:	34.050108
Longitude:	-118.259829
Case Type:	LUST Cleanup Site
Status:	Open - Site Assessment
Status Date:	03/12/2015
Lead Agency:	LOS ANGELES RWQCB (REGION 4)
Case Worker:	MB
Local Agency:	Not reported
RB Case Number:	900170243
LOC Case Number:	Not reported
File Location:	Not reported
Potential Media Affect:	Soil
Potential Contaminants of Concern:	Waste Oil / Motor / Hydraulic / Lubricating
Site History:	Not reported

Click here to access the California GeoTracker records for this facility:

Contact:

Global Id:	T10000006517
Contact Type:	Regional Board Caseworker
Contact Name:	MAGDY BAIADY
Organization Name:	LOS ANGELES RWQCB (REGION 4)
Address:	320 W. 4TH ST., SUITE 200
City:	LOS ANGELES
Email:	mbaiady@waterboards.ca.gov
Phone Number:	2135766699

Status History:

Global Id:	T10000006517
Status:	Open - Case Begin Date
Status Date:	03/02/2015

Global Id:	T10000006517
Status:	Open - Inactive
Status Date:	03/02/2015

Global Id:	T10000006517
Status:	Open - Site Assessment

THE L A HILTON AND TOWERS (Continued) **S101585295**

Status Date: 03/12/2015

Regulatory Activities:

Global Id: T10000006517
Action Type: REMEDIATION
Date: 07/13/2013
Action: Pump & Treat (P&T) Groundwater

Global Id: T10000006517
Action Type: Other
Date: 03/02/2015
Action: Leak Discovery

Global Id: T10000006517
Action Type: ENFORCEMENT
Date: 03/02/2015
Action: Referral to Regional Board

Global Id: T10000006517
Action Type: ENFORCEMENT
Date: 08/29/2016
Action: Notification - Preclosure

Global Id: T10000006517
Action Type: RESPONSE
Date: 04/20/2015
Action: Other Report / Document

Global Id: T10000006517
Action Type: RESPONSE
Date: 06/23/2016
Action: Request for Closure - Regulator Responded

Global Id: T10000006517
Action Type: Other
Date: 03/02/2015
Action: Leak Reported

Global Id: T10000006517
Action Type: ENFORCEMENT
Date: 03/12/2015
Action: Staff Letter

Global Id: T10000006517
Action Type: Other
Date: 03/02/2015
Action: Leak Began

SWEEPS UST:

Status: Active
Comp Number: 5037
Number: 1
Board Of Equalization: Not reported
Referral Date: 02-23-93
Action Date: 02-23-93

THE L A HILTON AND TOWERS (Continued) **S101585295**

Created Date:	02-29-88
Owner Tank Id:	Not reported
SWRCB Tank Id:	Not reported
Tank Status:	Not reported
Capacity:	Not reported
Active Date:	Not reported
Tank Use:	Not reported
STG:	Not reported
Content:	Not reported
Number Of Tanks:	Not reported

CA FID UST:

Facility ID:	19022056
Regulated By:	UTNKA
Regulated ID:	Not reported
Cortese Code:	Not reported
SIC Code:	Not reported
Facility Phone:	2136294321
Mail To:	Not reported
Mailing Address:	930 WILSHIRE BLVD
Mailing Address 2:	Not reported
Mailing City,St,Zip:	LOS ANGELES 900170000
Contact:	Not reported
Contact Phone:	Not reported
DUNs Number:	Not reported
NPDES Number:	Not reported
EPA ID:	Not reported
Comments:	Not reported
Status:	Active

EMI:

Year:	1987
County Code:	19
Air Basin:	SC
Facility ID:	42592
Air District Name:	SC
SIC Code:	6513
Air District Name:	SOUTH COAST AQMD
Community Health Air Pollution Info System:	Not reported
Consolidated Emission Reporting Rule:	Not reported
Total Organic Hydrocarbon Gases Tons/Yr:	1
Reactive Organic Gases Tons/Yr:	1
Carbon Monoxide Emissions Tons/Yr:	1
NOX - Oxides of Nitrogen Tons/Yr:	3
SOX - Oxides of Sulphur Tons/Yr:	0
Particulate Matter Tons/Yr:	0
Part. Matter 10 Micrometers and Smllr Tons/Yr:	0

NPDES:

Npdes Number:	CAS000002
Facility Status:	Active
Agency Id:	0
Region:	4
Regulatory Measure Id:	433203
Order No:	2009-0009-DWQ
Regulatory Measure Type:	Enrollee

THE L A HILTON AND TOWERS (Continued) **S101585295**

Place Id:	Not reported
WDID:	4 19C365545
Program Type:	Construction
Adoption Date Of Regulatory Measure:	Not reported
Effective Date Of Regulatory Measure:	01/30/2013
Expiration Date Of Regulatory Measure:	Not reported
Termination Date Of Regulatory Measure:	Not reported
Discharge Name:	Martin Project Management
Discharge Address:	444 S Flower Street
Discharge City:	Los Angeles
Discharge State:	California
Discharge Zip:	90071
RECEIVED DATE:	Not reported
PROCESSED DATE:	Not reported
STATUS CODE NAME:	Not reported
STATUS DATE:	Not reported
PLACE SIZE:	Not reported
PLACE SIZE UNIT:	Not reported
FACILITY CONTACT NAME:	Not reported
FACILITY CONTACT TITLE:	Not reported
FACILITY CONTACT PHONE:	Not reported
FACILITY CONTACT PHONE EXT:	Not reported
FACILITY CONTACT EMAIL:	Not reported
OPERATOR NAME:	Not reported
OPERATOR ADDRESS:	Not reported
OPERATOR CITY:	Not reported
OPERATOR STATE:	Not reported
OPERATOR ZIP:	Not reported
OPERATOR CONTACT NAME:	Not reported
OPERATOR CONTACT TITLE:	Not reported
OPERATOR CONTACT PHONE:	Not reported
OPERATOR CONTACT PHONE EXT:	Not reported
OPERATOR CONTACT EMAIL:	Not reported
OPERATOR TYPE:	Not reported
DEVELOPER NAME:	Not reported
DEVELOPER ADDRESS:	Not reported
DEVELOPER CITY:	Not reported
DEVELOPER STATE:	Not reported
DEVELOPER ZIP:	Not reported
DEVELOPER CONTACT NAME:	Not reported
DEVELOPER CONTACT TITLE:	Not reported
CONSTYPE LINEAR UTILITY IND:	Not reported
EMERGENCY PHONE NO:	Not reported
EMERGENCY PHONE EXT:	Not reported
CONSTYPE ABOVE GROUND IND:	Not reported
CONSTYPE BELOW GROUND IND:	Not reported
CONSTYPE CABLE LINE IND:	Not reported
CONSTYPE COMM LINE IND:	Not reported
CONSTYPE COMMERTIAL IND:	Not reported
CONSTYPE ELECTRICAL LINE IND:	Not reported
CONSTYPE GAS LINE IND:	Not reported
CONSTYPE INDUSTRIAL IND:	Not reported
CONSTYPE OTHER DESRIPTION:	Not reported
CONSTYPE OTHER IND:	Not reported
CONSTYPE RECONS IND:	Not reported
CONSTYPE RESIDENTIAL IND:	Not reported
CONSTYPE TRANSPORT IND:	Not reported

THE L A HILTON AND TOWERS (Continued) **S101585295**

CONSTYPE UTILITY DESCRIPTION:	Not reported
CONSTYPE UTILITY IND:	Not reported
CONSTYPE WATER SEWER IND:	Not reported
DIR DISCHARGE USWATER IND:	Not reported
RECEIVING WATER NAME:	Not reported
CERTIFIER NAME:	Not reported
CERTIFIER TITLE:	Not reported
CERTIFICATION DATE:	Not reported
PRIMARY SIC:	Not reported
SECONDARY SIC:	Not reported
TERTIARY SIC:	Not reported

182
East
1/4-1/2
0.312 mi.
1648 ft.

MGR JEWELRY
314 W SIXTH STREET
LOS ANGELES, CA 90014

ENVIROSTOR **S106835553**
EMI **N/A**

Relative:
Higher

Actual:
263 ft.

ENVIROSTOR:

Facility ID:	71003112
Status:	Refer: Other Agency
Status Date:	Not reported
Site Code:	Not reported
Site Type:	Tiered Permit
Site Type Detailed:	Tiered Permit
Acres:	Not reported
NPL:	NO
Regulatory Agencies:	NONE SPECIFIED
Lead Agency:	NONE SPECIFIED
Program Manager:	Not reported
Supervisor:	Not reported
Division Branch:	Cleanup Chatsworth
Assembly:	53
Senate:	30
Special Program:	Not reported
Restricted Use:	NO
Site Mgmt Req:	NONE SPECIFIED
Funding:	Not reported
Latitude:	34.04695
Longitude:	-118.2524
APN:	NONE SPECIFIED
Past Use:	NONE SPECIFIED
Potential COC:	NONE SPECIFIED
Confirmed COC:	NONE SPECIFIED
Potential Description:	NONE SPECIFIED
Alias Name:	CAD982519704
Alias Type:	EPA Identification Number
Alias Name:	71003112
Alias Type:	Envirostor ID Number

Completed Info:

Completed Area Name:	Not reported
Completed Sub Area Name:	Not reported
Completed Document Type:	Not reported
Completed Date:	Not reported
Comments:	Not reported
Future Area Name:	Not reported

MGR JEWELRY (Continued) **S106835553**

Future Sub Area Name:	Not reported
Future Document Type:	Not reported
Future Due Date:	Not reported
Schedule Area Name:	Not reported
Schedule Sub Area Name:	Not reported
Schedule Document Type:	Not reported
Schedule Due Date:	Not reported
Schedule Revised Date:	Not reported

EMI:

Year:	1990
County Code:	30
Air Basin:	SC
Facility ID:	57386
Air District Name:	SC
SIC Code:	3369
Air District Name:	SOUTH COAST AQMD
Community Health Air Pollution Info System:	Not reported
Consolidated Emission Reporting Rule:	Not reported
Total Organic Hydrocarbon Gases Tons/Yr:	0
Reactive Organic Gases Tons/Yr:	0
Carbon Monoxide Emissions Tons/Yr:	0
NOX - Oxides of Nitrogen Tons/Yr:	0
SOX - Oxides of Sulphur Tons/Yr:	0
Particulate Matter Tons/Yr:	0
Part. Matter 10 Micrometers and Smllr Tons/Yr:	0

AE183 **UNOCAL CORPORATION** **LUST S103065777**
WSW **730 OLYMPIC BLVD** **EMI N/A**
1/4-1/2 **LOS ANGELES, CA 90015** **HIST CORTESE**
0.317 mi.
1676 ft. **Site 1 of 2 in cluster AE**

Relative:
Lower

Actual:
249 ft.

LUST:

Region:	STATE
Global Id:	T0603700550
Latitude:	34.044564
Longitude:	-118.263789
Case Type:	LUST Cleanup Site
Status:	Completed - Case Closed
Status Date:	06/30/1994
Lead Agency:	LOS ANGELES, CITY OF
Case Worker:	EL
Local Agency:	LOS ANGELES, CITY OF
RB Case Number:	900150070
LOC Case Number:	Not reported
File Location:	Not reported
Potential Media Affect:	Soil
Potential Contaminants of Concern:	Other Solvent or Non-Petroleum Hydrocarbon
Site History:	Not reported

Click here to access the California GeoTracker records for this facility:

Contact:

Global Id:	T0603700550
Contact Type:	Regional Board Caseworker
Contact Name:	YUE RONG
Organization Name:	LOS ANGELES RWQCB (REGION 4)

UNOCAL CORPORATION (Continued) **S103065777**

Address: 320 W. 4TH ST., SUITE 200
City: Los Angeles
Email: yrong@waterboards.ca.gov
Phone Number: Not reported

Global Id: T0603700550
Contact Type: Local Agency Caseworker
Contact Name: ELOY LUNA
Organization Name: LOS ANGELES, CITY OF
Address: 200 North Main Street, Suite 1780
City: LOS ANGELES
Email: eloy.luna@lacity.org
Phone Number: Not reported

Status History:
Global Id: T0603700550
Status: Completed - Case Closed
Status Date: 06/30/1994

Global Id: T0603700550
Status: Open - Case Begin Date
Status Date: 03/30/1994

Global Id: T0603700550
Status: Open - Remediation
Status Date: 03/30/1994

Regulatory Activities:
Global Id: T0603700550
Action Type: Other
Date: 03/30/1994
Action: Leak Reported

LUST REG 4:
Region: 4
Regional Board: 04
County: Los Angeles
Facility Id: 900150070
Status: Case Closed
Substance: Hydrocarbons
Substance Quantity: Not reported
Local Case No: Not reported
Case Type: Soil
Abatement Method Used at the Site: Not reported
Global ID: T0603700550
W Global ID: W0607701254
Staff: UNK
Local Agency: 19050
Cross Street: FIGUEROA ST
Enforcement Type: Not reported
Date Leak Discovered: Not reported
Date Leak First Reported: 3/30/1994
Date Leak Record Entered: 6/30/1995
Date Confirmation Began: Not reported
Date Leak Stopped: Not reported

UNOCAL CORPORATION (Continued) **S103065777**

Date Case Last Changed on Database: 6/30/1995
Date the Case was Closed: 6/30/1994
How Leak Discovered: Not reported
How Leak Stopped: Not reported
Cause of Leak: Not reported
Leak Source: Not reported
Operator: OLD CASE #960105-23
Water System: UNOCAL - JIM SCOTT
Well Name: Not reported
Approx. Dist To Production Well (ft): 2846.884676098390760468648895
Source of Cleanup Funding: Not reported
Preliminary Site Assessment Workplan Submitted: Not reported
Preliminary Site Assessment Began: Not reported
Pollution Characterization Began: Not reported
Remediation Plan Submitted: Not reported
Remedial Action Underway: 3/30/1994
Post Remedial Action Monitoring Began: Not reported
Enforcement Action Date: Not reported
Historical Max MTBE Date: Not reported
Hist Max MTBE Conc in Groundwater: Not reported
Hist Max MTBE Conc in Soil: Not reported
Significant Interim Remedial Action Taken: Not reported
GW Qualifier: Not reported
Soil Qualifier: Not reported
Organization: Not reported
Owner Contact: Not reported
Responsible Party: UNOCAL
RP Address: 376 S VALENCIA BREA CA 92621
Program: LUST
Lat/Long: 34.0444172 / -1
Local Agency Staff: PEJ
Beneficial Use: Not reported
Priority: Not reported
Cleanup Fund Id: Not reported
Suspended: Not reported
Assigned Name: 3901254-001GEN
Summary: Not reported

EMI:
Year: 1990
County Code: 19
Air Basin: SC
Facility ID: 76680
Air District Name: SC
SIC Code: 1311
Air District Name: SOUTH COAST AQMD
Community Health Air Pollution Info System: Not reported
Consolidated Emission Reporting Rule: Not reported
Total Organic Hydrocarbon Gases Tons/Yr: 0
Reactive Organic Gases Tons/Yr: 0
Carbon Monoxide Emissions Tons/Yr: 0
NOX - Oxides of Nitrogen Tons/Yr: 0
SOX - Oxides of Sulphur Tons/Yr: 0
Particulate Matter Tons/Yr: 0
Part. Matter 10 Micrometers and Smllr Tons/Yr: 0

UNOCAL CORPORATION (Continued) **S103065777**

HIST CORTESE:
Region: CORTESE
Facility County Code: 19
Reg By: LTNKA
Reg Id: 900150070

184
NNE
1/4-1/2
0.322 mi.
1700 ft.

WEST LAWN-LA CENTRAL LIBRARY **LUST** **S114458556**
524 FLOWER ST S **N/A**
LOS ANGELES, CA 90071

Relative:
Higher

Actual:
293 ft.

LUST:
Region: STATE
Global Id: T10000005362
Latitude: 34.0519761
Longitude: -118.2549773
Case Type: LUST Cleanup Site
Status: Completed - Case Closed
Status Date: 01/30/1989
Lead Agency: LOS ANGELES, CITY OF
Case Worker: Not reported
Local Agency: Not reported
RB Case Number: Not reported
LOC Case Number: Not reported
File Location: Not reported
Potential Media Affect: Not reported
Potential Contaminants of Concern: Not reported
Site History: Not reported

Click here to access the California GeoTracker records for this facility:

Status History:
Global Id: T10000005362
Status: Completed - Case Closed
Status Date: 01/30/1989

Global Id: T10000005362
Status: Open - Case Begin Date
Status Date: 11/01/1984

Regulatory Activities:
Global Id: T10000005362
Action Type: Other
Date: 11/01/1984
Action: Leak Discovery

Global Id: T10000005362
Action Type: Other
Date: 11/01/1984
Action: Leak Began

Global Id: T10000005362
Action Type: Other
Date: 11/01/1984
Action: Leak Reported

AE185 **DOWNTOWN CAR WASH** **LUST** **S111345541**
WSW **811 OLYMPIC BLVD W** **N/A**
1/4-1/2 **LOS ANGELES, CA 90015**
0.326 mi.
1719 ft. **Site 2 of 2 in cluster AE**

Relative:
Lower

Actual:
249 ft.

LUST:

Region:	STATE
Global Id:	T10000003408
Latitude:	34.045429
Longitude:	-118.264462
Case Type:	LUST Cleanup Site
Status:	Completed - Case Closed
Status Date:	07/23/2013
Lead Agency:	LOS ANGELES RWQCB (REGION 4)
Case Worker:	MB
Local Agency:	Not reported
RB Case Number:	900150134
LOC Case Number:	Not reported
File Location:	Not reported
Potential Media Affect:	Aquifer used for drinking water supply
Potential Contaminants of Concern:	Gasoline
Site History:	Not reported

Click here to access the California GeoTracker records for this facility:

Contact:

Global Id:	T10000003408
Contact Type:	Regional Board Caseworker
Contact Name:	MAGDY BAIADY
Organization Name:	LOS ANGELES RWQCB (REGION 4)
Address:	320 W. 4TH ST., SUITE 200
City:	LOS ANGELES
Email:	mbaiady@waterboards.ca.gov
Phone Number:	2135766699

Status History:

Global Id:	T10000003408
Status:	Completed - Case Closed
Status Date:	07/23/2013
Global Id:	T10000003408
Status:	Open - Case Begin Date
Status Date:	03/25/2003
Global Id:	T10000003408
Status:	Open - Eligible for Closure
Status Date:	02/05/2013
Global Id:	T10000003408
Status:	Open - Site Assessment
Status Date:	03/25/2003

Regulatory Activities:

Global Id:	T10000003408
Action Type:	RESPONSE
Date:	07/15/2003
Action:	Monitoring Report - Quarterly

DOWNTOWN CAR WASH (Continued) **S111345541**

Global Id: T10000003408
Action Type: RESPONSE
Date: 10/15/2002
Action: Monitoring Report - Quarterly

Global Id: T10000003408
Action Type: RESPONSE
Date: 03/15/2003
Action: Monitoring Report - Quarterly

Global Id: T10000003408
Action Type: RESPONSE
Date: 01/15/2012
Action: Monitoring Report - Semi-Annually

Global Id: T10000003408
Action Type: RESPONSE
Date: 01/15/2004
Action: Monitoring Report - Quarterly

Global Id: T10000003408
Action Type: RESPONSE
Date: 02/02/2012
Action: Request for Closure

Global Id: T10000003408
Action Type: RESPONSE
Date: 02/02/2012
Action: Soil and Water Investigation Report

Global Id: T10000003408
Action Type: RESPONSE
Date: 02/06/2012
Action: Other Report / Document

Global Id: T10000003408
Action Type: RESPONSE
Date: 02/02/2012
Action: Tank Removal Report / UST Sampling Report

Global Id: T10000003408
Action Type: RESPONSE
Date: 02/02/2012
Action: Soil and Water Investigation Workplan

Global Id: T10000003408
Action Type: RESPONSE
Date: 02/02/2012
Action: Soil and Water Investigation Workplan

Global Id: T10000003408
Action Type: ENFORCEMENT
Date: 07/23/2013
Action: Closure/No Further Action Letter

Global Id: T10000003408
Action Type: ENFORCEMENT

DOWNTOWN CAR WASH (Continued) **S111345541**

Date: 03/21/2013
Action: Notification - Preclosure

Global Id: T10000003408
Action Type: ENFORCEMENT
Date: 03/25/2003
Action: Referral to Regional Board

Global Id: T10000003408
Action Type: RESPONSE
Date: 01/15/2012
Action: Monitoring Report - Semi-Annually

Global Id: T10000003408
Action Type: ENFORCEMENT
Date: 01/09/2012
Action: Staff Letter

Global Id: T10000003408
Action Type: RESPONSE
Date: 01/23/2013
Action: Tank Removal Report / UST Sampling Report

Global Id: T10000003408
Action Type: Other
Date: 03/25/2003
Action: Leak Reported

Global Id: T10000003408
Action Type: RESPONSE
Date: 08/29/2013
Action: Well Destruction Report

AF186 **LA CITY GENERAL SERVICES DPT** **LUST** **S100866067**
NE **630 005TH ST W** **HIST CORTESE** **N/A**
1/4-1/2 **LOS ANGELES, CA 90071**
0.352 mi.
1856 ft. **Site 1 of 2 in cluster AF**

Relative:
Higher

Actual:
299 ft.

LUST:
Region: STATE
Global Id: T0603700581
Latitude: 34.050342
Longitude: -118.254458
Case Type: LUST Cleanup Site
Status: Completed - Case Closed
Status Date: 07/24/1996
Lead Agency: LOS ANGELES RWQCB (REGION 4)
Case Worker: YR
Local Agency: LOS ANGELES, CITY OF
RB Case Number: 900170016
LOC Case Number: Not reported
File Location: Not reported
Potential Media Affect: Aquifer used for drinking water supply
Potential Contaminants of Concern: Gasoline
Site History: Not reported

LA CITY GENERAL SERVICES DPT (Continued) **S100866067**

Click here to access the California GeoTracker records for this facility:

Contact:

Global Id:	T0603700581
Contact Type:	Regional Board Caseworker
Contact Name:	YUE RONG
Organization Name:	LOS ANGELES RWQCB (REGION 4)
Address:	320 W. 4TH ST., SUITE 200
City:	Los Angeles
Email:	yrong@waterboards.ca.gov
Phone Number:	Not reported

Global Id:	T0603700581
Contact Type:	Local Agency Caseworker
Contact Name:	ELOY LUNA
Organization Name:	LOS ANGELES, CITY OF
Address:	200 North Main Street, Suite 1780
City:	LOS ANGELES
Email:	eloy.luna@lacity.org
Phone Number:	Not reported

Status History:

Global Id:	T0603700581
Status:	Completed - Case Closed
Status Date:	07/24/1996

Global Id:	T0603700581
Status:	Open - Case Begin Date
Status Date:	11/09/1984

Global Id:	T0603700581
Status:	Open - Site Assessment
Status Date:	04/21/1988

Regulatory Activities:

Global Id:	T0603700581
Action Type:	Other
Date:	11/09/1984
Action:	Leak Reported

LUST REG 4:

Region:	4	
Regional Board:	04	
County:	Los Angeles	
Facility Id:	900170016	
Status:	Case Closed	
Substance:	Gasoline	
Substance Quantity:	Not reported	
Local Case No:	Not reported	
Case Type:	Groundwater	
Abatement Method Used at the Site:		Not reported
Global ID:	T0603700581	
W Global ID:	Not reported	
Staff:	UNK	

LA CITY GENERAL SERVICES DPT (Continued) **S100866067**

Local Agency:	19050	
Cross Street:	Not reported	
Enforcement Type:	Not reported	
Date Leak Discovered:	Not reported	
Date Leak First Reported:		11/9/1984
Date Leak Record Entered:	12/31/1986	
Date Confirmation Began:	Not reported	
Date Leak Stopped:	Not reported	
Date Case Last Changed on Database:		4/7/1989
Date the Case was Closed:		7/24/1996
How Leak Discovered:	Not reported	
How Leak Stopped:	Not reported	
Cause of Leak:	Not reported	
Leak Source:	Tank	
Operator:	CENTRAL LIBRARY PARKING LOT	
Water System:	Not reported	
Well Name:	Not reported	
Approx. Dist To Production Well (ft):		1864.3867231258478104662997962
Source of Cleanup Funding:		Tank
Preliminary Site Assessment Workplan Submitted:		Not reported
Preliminary Site Assessment Began:		Not reported
Pollution Characterization Began:		4/21/1988
Remediation Plan Submitted:		Not reported
Remedial Action Underway:		Not reported
Post Remedial Action Monitoring Began:		Not reported
Enforcement Action Date:		Not reported
Historical Max MTBE Date:		Not reported
Hist Max MTBE Conc in Groundwater:		Not reported
Hist Max MTBE Conc in Soil:		Not reported
Significant Interim Remedial Action Taken:		Yes
GW Qualifier:	Not reported	
Soil Qualifier:	Not reported	
Organization:	Not reported	
Owner Contact:	Not reported	
Responsible Party:	CITY OF LOS ANGELES	
RP Address:	600 S SPRING ST, SUITE 200, LOS ANGELES CA 90014	
Program:	LUST	
Lat/Long:	34.050342 / -1	
Local Agency Staff:	PEJ	
Beneficial Use:	Not reported	
Priority:	Not reported	
Cleanup Fund Id:	Not reported	
Suspended:	Not reported	
Assigned Name:	Not reported	
Summary:	SA WORK COMPLETED. CLEANUP PLANNED DURING CONSTRUCTION OF LIBRARY. (3/88)LIBRARY REQUESTED TO INVESTIGATE GROUNDWATER. 04/89 REPORT HAS BEEN DELAYED	

HIST CORTESE:

Region:	CORTESE
Facility County Code:	19
Reg By:	LTNKA
Reg Id:	900170016

187
NE
1/4-1/2
0.361 mi.
1907 ft.

SOUTHERN CA GAS CENTER
501 005TH ST W
LOS ANGELES, CA 90013

LUST
HIST CORTESE

S102437788
N/A

Relative:
Higher

Actual:
294 ft.

LUST:

Region:	STATE
Global Id:	T0603700542
Latitude:	34.0495171
Longitude:	-118.2527224
Case Type:	LUST Cleanup Site
Status:	Completed - Case Closed
Status Date:	06/06/2001
Lead Agency:	LOS ANGELES RWQCB (REGION 4)
Case Worker:	AT
Local Agency:	LOS ANGELES, CITY OF
RB Case Number:	900130052
LOC Case Number:	Not reported
File Location:	Not reported
Potential Media Affect:	Aquifer used for drinking water supply
Potential Contaminants of Concern:	Gasoline
Site History:	Not reported

Click here to access the California GeoTracker records for this facility:

Contact:

Global Id:	T0603700542
Contact Type:	Regional Board Caseworker
Contact Name:	ARMAN TOUMARI
Organization Name:	LOS ANGELES RWQCB (REGION 4)
Address:	320 WEST 4TH STREET, SUITE 200
City:	LOS ANGELES
Email:	atoumari@waterboards.ca.gov
Phone Number:	2135766708

Global Id:	T0603700542
Contact Type:	Local Agency Caseworker
Contact Name:	ELOY LUNA
Organization Name:	LOS ANGELES, CITY OF
Address:	200 North Main Street, Suite 1780
City:	LOS ANGELES
Email:	eloy.luna@lacity.org
Phone Number:	Not reported

Status History:

Global Id:	T0603700542
Status:	Completed - Case Closed
Status Date:	06/06/2001

Global Id:	T0603700542
Status:	Open - Case Begin Date
Status Date:	01/17/1989

Global Id:	T0603700542
Status:	Open - Site Assessment
Status Date:	03/01/1989

SOUTHERN CA GAS CENTER (Continued) **S102437788**

Regulatory Activities:

Global Id:	T0603700542
Action Type:	Other
Date:	01/17/1989
Action:	Leak Discovery

Global Id:	T0603700542
Action Type:	Other
Date:	02/17/1989
Action:	Leak Reported

LUST REG 4:

Region:	4	
Regional Board:	04	
County:	Los Angeles	
Facility Id:	900130052	
Status:	Case Closed	
Substance:	Gasoline	
Substance Quantity:	Not reported	
Local Case No:	Not reported	
Case Type:	Groundwater	
Abatement Method Used at the Site:		Not reported
Global ID:	T0603700542	
W Global ID:	W0605100582	
Staff:	AT	
Local Agency:	19050	
Cross Street:	OLIVE & GRAND	
Enforcement Type:	Not reported	
Date Leak Discovered:	1/17/1989	
Date Leak First Reported:		2/17/1989
Date Leak Record Entered:	Not reported	
Date Confirmation Began:	Not reported	
Date Leak Stopped:	Not reported	
Date Case Last Changed on Database:		4/17/1990
Date the Case was Closed:		6/6/2001
How Leak Discovered:	Subsurface Monitoring	
How Leak Stopped:	Not reported	
Cause of Leak:	UNK	
Leak Source:	Tank	
Operator:	ADDRESSES 501 THROUGH 503	
Water System:	YMCA CAMP OF LOS ANGELES 2	
Well Name:	Not reported	
Approx. Dist To Production Well (ft):		1272.79943213938273973284685 29
Source of Cleanup Funding:		Tank
Preliminary Site Assessment Workplan Submitted:		Not reported
Preliminary Site Assessment Began:		Not reported
Pollution Characterization Began:		3/1/1989
Remediation Plan Submitted:		Not reported
Remedial Action Underway:		Not reported
Post Remedial Action Monitoring Began:		Not reported
Enforcement Action Date:		Not reported
Historical Max MTBE Date:		1/1/1965
Hist Max MTBE Conc in Groundwater:		2
Hist Max MTBE Conc in Soil:		Not reported
Significant Interim Remedial Action Taken:		Yes

SOUTHERN CA GAS CENTER (Continued) **S102437788**

GW Qualifier:	<
Soil Qualifier:	Not reported
Organization:	Not reported
Owner Contact:	Not reported
Responsible Party:	MIKE HENEFENT
RP Address:	555 W. 5TH ST., SUITE #700
Program:	LUST
Lat/Long:	34.0495171 / -1
Local Agency Staff:	PEJ
Beneficial Use:	Not reported
Priority:	LOP/MODERATE - POTENTIAL WATER IMPACT
Cleanup Fund Id:	Not reported
Suspended:	Not reported
Assigned Name:	2600582-001GEN
Summary:	NEED TO VISIT LA CO ASSESSOR FOR CURRENT OWNER,INFO LTR 3/12/97; 12/23/98 - CASE REVIEW

HIST CORTESE:

Region:	CORTESE
Facility County Code:	19
Reg By:	LTNKA
Reg Id:	900130052

188
SW
1/4-1/2
0.369 mi.
1947 ft.

PROPERTY UNDER CONSTRUCTION **LUST** **S106915902**
1050-1070 FLOWER ST. S. **N/A**
LOS ANGELES, CA 90015

Relative:
Lower

Actual:
246 ft.

LUST:

Region:	STATE
Global Id:	T0603519348
Latitude:	34.043664
Longitude:	-118.263497
Case Type:	LUST Cleanup Site
Status:	Completed - Case Closed
Status Date:	03/09/2007
Lead Agency:	LOS ANGELES RWQCB (REGION 4)
Case Worker:	CET
Local Agency:	LOS ANGELES, CITY OF
RB Case Number:	900150107
LOC Case Number:	35569
File Location:	Not reported
Potential Media Affect:	Soil
Potential Contaminants of Concern:	Heating Oil / Fuel Oil
Site History:	Not reported

Click here to access the California GeoTracker records for this facility:

Contact:

Global Id:	T0603519348
Contact Type:	Regional Board Caseworker
Contact Name:	CHANDRA TYLER
Organization Name:	LOS ANGELES RWQCB (REGION 4)
Address:	Not reported
City:	R4 UNKNOWN
Email:	cetyler@waterboards.ca.gov
Phone Number:	Not reported

PROPERTY UNDER CONSTRUCTION (Continued) **S106915902**

Global Id:	T0603519348
Contact Type:	Local Agency Caseworker
Contact Name:	TBD
Organization Name:	LOS ANGELES, CITY OF
Address:	200 N. MAIN ST. RM. 970
City:	LOS ANGELES
Email:	Not reported
Phone Number:	2134826528

Status History:

Global Id:	T0603519348
Status:	Completed - Case Closed
Status Date:	03/09/2007
Global Id:	T0603519348
Status:	Open - Case Begin Date
Status Date:	12/02/2003
Global Id:	T0603519348
Status:	Open - Site Assessment
Status Date:	12/02/2003
Global Id:	T0603519348
Status:	Open - Site Assessment
Status Date:	09/17/2004

Regulatory Activities:

Global Id:	T0603519348
Action Type:	REMEDIATION
Date:	12/02/2003
Action:	Excavation
Global Id:	T0603519348
Action Type:	Other
Date:	12/02/2003
Action:	Leak Discovery
Global Id:	T0603519348
Action Type:	Other
Date:	09/17/2004
Action:	Leak Reported
Global Id:	T0603519348
Action Type:	ENFORCEMENT
Date:	03/09/2007
Action:	Closure/No Further Action Letter
Global Id:	T0603519348
Action Type:	ENFORCEMENT
Date:	01/11/2005
Action:	Staff Letter
Global Id:	T0603519348
Action Type:	RESPONSE
Date:	02/11/2005
Action:	Other Report / Document

PROPERTY UNDER CONSTRUCTION (Continued) **S106915902**

Global Id:	T0603519348
Action Type:	ENFORCEMENT
Date:	03/06/2007
Action:	Site Visit / Inspection / Sampling

AF189 **LIBRARY SQUARE CONSTRUCTION** **LUST** **S104406319**
NE **633 5TH ST W** **HIST CORTESE** **N/A**
1/4-1/2 **LOS ANGELES, CA 90071**
0.376 mi.
1984 ft. **Site 2 of 2 in cluster AF**

Relative:
Higher

Actual:
332 ft.

LUST:

Region:	STATE
Global Id:	T0603701235
Latitude:	34.0529799
Longitude:	-118.2565505
Case Type:	LUST Cleanup Site
Status:	Completed - Case Closed
Status Date:	06/11/2002
Lead Agency:	LOS ANGELES, CITY OF
Case Worker:	EL
Local Agency:	LOS ANGELES, CITY OF
RB Case Number:	900710043
LOC Case Number:	Not reported
File Location:	Not reported
Potential Media Affect:	Soil
Potential Contaminants of Concern:	Waste Oil / Motor / Hydraulic / Lubricating
Site History:	Not reported

Click here to access the California GeoTracker records for this facility:

Contact:

Global Id:	T0603701235
Contact Type:	Regional Board Caseworker
Contact Name:	YUE RONG
Organization Name:	LOS ANGELES RWQCB (REGION 4)
Address:	320 W. 4TH ST., SUITE 200
City:	Los Angeles
Email:	yrong@waterboards.ca.gov
Phone Number:	Not reported

Global Id:	T0603701235
Contact Type:	Local Agency Caseworker
Contact Name:	ELOY LUNA
Organization Name:	LOS ANGELES, CITY OF
Address:	200 North Main Street, Suite 1780
City:	LOS ANGELES
Email:	eloy.luna@lacity.org
Phone Number:	Not reported

Status History:

Global Id:	T0603701235
Status:	Completed - Case Closed
Status Date:	06/11/2002

Global Id:	T0603701235
Status:	Open - Case Begin Date

LIBRARY SQUARE CONSTRUCTION (Continued) **S104406319**

Status Date: 07/31/1987

Global Id: T0603701235
Status: Open - Site Assessment
Status Date: 08/04/1987

Regulatory Activities:
Global Id: T0603701235
Action Type: Other
Date: 07/31/1987
Action: Leak Discovery

Global Id: T0603701235
Action Type: Other
Date: 08/04/1987
Action: Leak Stopped

Global Id: T0603701235
Action Type: Other
Date: 08/04/1987
Action: Leak Reported

LUST REG 4:
Region: 4
Regional Board: 04
County: Los Angeles
Facility Id: 900710043
Status: Pollution Characterization
Substance: Waste Oil
Substance Quantity: Not reported
Local Case No: Not reported
Case Type: Soil
Abatement Method Used at the Site: Not reported
Global ID: T0603701235
W Global ID: W0607701254
Staff: UNK
Local Agency: 19050
Cross Street: 4TH ST
Enforcement Type: Not reported
Date Leak Discovered: 7/31/1987
Date Leak First Reported: 8/4/1987
Date Leak Record Entered: 8/14/1987
Date Confirmation Began: Not reported
Date Leak Stopped: 8/4/1987
Date Case Last Changed on Database: 3/3/2000
Date the Case was Closed: Not reported
How Leak Discovered: OM
How Leak Stopped: Not reported
Cause of Leak: Corrosion
Leak Source: Tank
Operator: TODD, WILLIAM
Water System: UNOCAL - JIM SCOTT
Well Name: Not reported
Approx. Dist To Production Well (ft): 1919.962413982882027542670463 4
Source of Cleanup Funding: Tank

LIBRARY SQUARE CONSTRUCTION (Continued) **S104406319**

Preliminary Site Assessment Workplan Submitted: Not reported
Preliminary Site Assessment Began: Not reported
Pollution Characterization Began: 8/4/1987
Remediation Plan Submitted: Not reported
Remedial Action Underway: Not reported
Post Remedial Action Monitoring Began: Not reported
Enforcement Action Date: Not reported
Historical Max MTBE Date: Not reported
Hist Max MTBE Conc in Groundwater: Not reported
Hist Max MTBE Conc in Soil: Not reported
Significant Interim Remedial Action Taken: Not reported
GW Qualifier: Not reported
Soil Qualifier: Not reported
Organization: Not reported
Owner Contact: Not reported
Responsible Party: TURNER CONSTRUCTION
RP Address: 445 S. FIGUEROA ST., LOS ANGELES, CA 90071
Program: LUST
Lat/Long: 34.0529799 / -1
Local Agency Staff: PEJ
Beneficial Use: Not reported
Priority: Not reported
Cleanup Fund Id: Not reported
Suspended: Not reported
Assigned Name: 3901254-001GEN
Summary: OLD CASE #005057; 445 S. FIGUEROA ST. LOS ANGELES IS OFFICE ADDRESS FOR TURNER CONSTRUCTION WHO WAS THE GENERAL CONSTRUCTOR FOR LIBRARY SQUARE . (SEE INFORM. LTR PRIOR 3/3/00)

HIST CORTESE:
Region: CORTESE
Facility County Code: 19
Reg By: LTNKA
Reg Id: 900710043

AG190 **FORMER LEACH CORP. FACILITY** **LUST** **S103438000**
NNE **444 FLOWER ST S** **HIST CORTESE** **N/A**
1/4-1/2 **LOS ANGELES, CA 90071**
0.385 mi.
2032 ft. **Site 1 of 2 in cluster AG**

Relative:
Higher

Actual:
297 ft.

LUST:
Region: STATE
Global Id: T0603701233
Latitude: 34.052134
Longitude: -118.2552815
Case Type: LUST Cleanup Site
Status: Completed - Case Closed
Status Date: 06/17/1998
Lead Agency: LOS ANGELES, CITY OF
Case Worker: EL
Local Agency: LOS ANGELES, CITY OF
RB Case Number: 900710025
LOC Case Number: Not reported
File Location: Not reported
Potential Media Affect: Soil
Potential Contaminants of Concern: Aviation

FORMER LEACH CORP. FACILITY (Continued) **S103438000**

Site History: Not reported

Click here to access the California GeoTracker records for this facility:

Contact:
Global Id: T0603701233
Contact Type: Regional Board Caseworker
Contact Name: YUE RONG
Organization Name: LOS ANGELES RWQCB (REGION 4)
Address: 320 W. 4TH ST., SUITE 200
City: Los Angeles
Email: yrong@waterboards.ca.gov
Phone Number: Not reported

Global Id: T0603701233
Contact Type: Local Agency Caseworker
Contact Name: ELOY LUNA
Organization Name: LOS ANGELES, CITY OF
Address: 200 North Main Street, Suite 1780
City: LOS ANGELES
Email: eloy.luna@lacity.org
Phone Number: Not reported

Status History:
Global Id: T0603701233
Status: Completed - Case Closed
Status Date: 06/17/1998

Global Id: T0603701233
Status: Open - Case Begin Date
Status Date: 06/17/1998

Regulatory Activities:
Global Id: T0603701233
Action Type: Other
Date: 06/17/1998
Action: Leak Reported

LUST REG 4:
Region: 4
Regional Board: 04
County: Los Angeles
Facility Id: 900710025
Status: Case Closed
Substance: 1
Substance Quantity: Not reported
Local Case No: Not reported
Case Type: Soil
Abatement Method Used at the Site: Not reported
Global ID: T0603701233
W Global ID: W0607701254
Staff: UNK
Local Agency: 19050
Cross Street: Not reported
Enforcement Type: Not reported

FORMER LEACH CORP. FACILITY (Continued) **S103438000**

Date Leak Discovered:	Not reported	
Date Leak First Reported:		6/17/1998
Date Leak Record Entered:	6/29/1998	
Date Confirmation Began:	Not reported	
Date Leak Stopped:	Not reported	
Date Case Last Changed on Database:		6/17/1998
Date the Case was Closed:		6/17/1998
How Leak Discovered:	Not reported	
How Leak Stopped:	Not reported	
Cause of Leak:	Not reported	
Leak Source:	Not reported	
Operator:	Not reported	
Water System:	UNOCAL - JIM SCOTT	
Well Name:	Not reported	
Approx. Dist To Production Well (ft):		2283.540258168811258499833462 1
Source of Cleanup Funding:		Not reported
Preliminary Site Assessment Workplan Submitted:		Not reported
Preliminary Site Assessment Began:		Not reported
Pollution Characterization Began:		Not reported
Remediation Plan Submitted:		Not reported
Remedial Action Underway:		Not reported
Post Remedial Action Monitoring Began:		Not reported
Enforcement Action Date:		Not reported
Historical Max MTBE Date:		Not reported
Hist Max MTBE Conc in Groundwater:		Not reported
Hist Max MTBE Conc in Soil:		Not reported
Significant Interim Remedial Action Taken:		Not reported
GW Qualifier:	Not reported	
Soil Qualifier:	Not reported	
Organization:	Not reported	
Owner Contact:	Not reported	
Responsible Party:	BLANK RP	
RP Address:	Not reported	
Program:	LUST	
Lat/Long:	34.052134 / -1	
Local Agency Staff:	PEJ	
Beneficial Use:	Not reported	
Priority:	Not reported	
Cleanup Fund Id:	Not reported	
Suspended:	Not reported	
Assigned Name:	3901254-001GEN	
Summary:	Not reported	

HIST CORTESE:

Region:	CORTESE
Facility County Code:	19
Reg By:	LTNKA
Reg Id:	900710025

191
NE
1/4-1/2
0.421 mi.
2223 ft.

Relative:
Higher

Actual:
332 ft.

PACIFIC BELL TELEPHONE
420 S GRAND AVE
LOS ANGELES, CA 90017

Database(s): RCRA-SQG, LUST, UST, FINDS, HIST CORTESE, ECHO

EDR ID Number: 1000250339
EPA ID Number: CAT080022809

RCRA-SQG:

Date form received by agency:	11/02/2005
Facility name:	PACIFIC BELL TELEPHONE
Facility address:	420 S GRAND AVE LOS ANGELES, CA 90017
EPA ID:	CAT080022809
Mailing address:	308 S AKARD ST RM 900 DALLAS, TX 75202
Contact:	JAMES A CRANMER
Contact address:	308 S AKARD ST RM 900 DALLAS, TX 75202
Contact country:	US
Contact telephone:	214-464-1805
Contact email:	JC3746@SBC.COM
EPA Region:	09
Classification:	Small Small Quantity Generator
Description:	Handler: generates more than 100 and less than 1000 kg of hazardous waste during any calendar month and accumulates less than 6000 kg of hazardous waste at any time; or generates 100 kg or less of hazardous waste during any calendar month, and accumulates more than 1000 kg of hazardous waste at any time

Owner/Operator Summary:

Owner/operator name:	PACIFIC BELL TELEPHONE
Owner/operator address:	308 S AKARD RM 900 DALLAS, TX 75202
Owner/operator country:	US
Owner/operator telephone:	Not reported
Legal status:	Private
Owner/Operator Type:	Owner
Owner/Op start date:	01/01/1976
Owner/Op end date:	Not reported

Owner/operator name:	PACIFIC BELL TELEPHONE
Owner/operator address:	Not reported Not reported
Owner/operator country:	US
Owner/operator telephone:	Not reported
Legal status:	Private
Owner/Operator Type:	Operator
Owner/Op start date:	01/01/1976
Owner/Op end date:	Not reported

Handler Activities Summary:

U.S. importer of hazardous waste:	No
Mixed waste (haz. and radioactive):	No
Recycler of hazardous waste:	No
Transporter of hazardous waste:	No
Treater, storer or disposer of HW:	No
Underground injection activity:	No

PACIFIC BELL TELEPHONE (Continued) **1000250339**

On-site burner exemption: No
Furnace exemption: No
Used oil fuel burner: No
Used oil processor: No
User oil refiner: No
Used oil fuel marketer to burner: No
Used oil Specification marketer: No
Used oil transfer facility: No
Used oil transporter: No

. Waste code: D001
. Waste name: IGNITABLE WASTE

Historical Generators:
Date form received by agency: 09/01/1996
Site name: PACIFIC BELL
Classification: Large Quantity Generator

Date form received by agency: 01/19/1981
Site name: PACIFIC BELL
Classification: Large Quantity Generator

Violation Status: No violations found

LUST:
Region: STATE
Global Id: T0603701232
Latitude: 34.052092
Longitude: -118.2521652
Case Type: LUST Cleanup Site
Status: Completed - Case Closed
Status Date: 03/13/1997
Lead Agency: LOS ANGELES RWQCB (REGION 4)
Case Worker: YR
Local Agency: LOS ANGELES, CITY OF
RB Case Number: 900710016
LOC Case Number: Not reported
File Location: Not reported
Potential Media Affect: Soil
Potential Contaminants of Concern: Diesel
Site History: Not reported

Click here to access the California GeoTracker records for this facility:

Contact:
Global Id: T0603701232
Contact Type: Regional Board Caseworker
Contact Name: YUE RONG
Organization Name: LOS ANGELES RWQCB (REGION 4)
Address: 320 W. 4TH ST., SUITE 200
City: Los Angeles
Email: yrong@waterboards.ca.gov
Phone Number: Not reported

Global Id: T0603701232
Contact Type: Local Agency Caseworker
Contact Name: ELOY LUNA
Organization Name: LOS ANGELES, CITY OF

PACIFIC BELL TELEPHONE (Continued) **1000250339**

Address: 200 North Main Street, Suite 1780
City: LOS ANGELES
Email: eloy.luna@lacity.org
Phone Number: Not reported

Status History:
Global Id: T0603701232
Status: Completed - Case Closed
Status Date: 03/13/1997

Global Id: T0603701232
Status: Open - Case Begin Date
Status Date: 12/10/1990

Global Id: T0603701232
Status: Open - Site Assessment
Status Date: 12/10/1990

Global Id: T0603701232
Status: Open - Site Assessment
Status Date: 10/25/1996

Regulatory Activities:
Global Id: T0603701232
Action Type: Other
Date: 12/10/1990
Action: Leak Reported

LUST REG 4:
Region: 4
Regional Board: 04
County: Los Angeles
Facility Id: 900710016
Status: Case Closed
Substance: Diesel
Substance Quantity: Not reported
Local Case No: Not reported
Case Type: Soil
Abatement Method Used at the Site: Not reported
Global ID: T0603701232
W Global ID: W0605100582
Staff: UNK
Local Agency: 19050
Cross Street: Not reported
Enforcement Type: Not reported
Date Leak Discovered: Not reported
Date Leak First Reported: 12/10/1990
Date Leak Record Entered: 1/23/1991
Date Confirmation Began: Not reported
Date Leak Stopped: Not reported
Date Case Last Changed on Database: 2/28/1997
Date the Case was Closed: 3/13/1997
How Leak Discovered: Not reported
How Leak Stopped: Not reported
Cause of Leak: UNK

PACIFIC BELL TELEPHONE (Continued) **1000250339**

Leak Source: UNK
Operator: OLD CASE #012391-03
Water System: YMCA CAMP OF LOS ANGELES 2
Well Name: Not reported
Approx. Dist To Production Well (ft): 1769.4992621950073388176431721
Source of Cleanup Funding: UNK
Preliminary Site Assessment Workplan Submitted: 12/10/1990
Preliminary Site Assessment Began: Not reported
Pollution Characterization Began: 10/25/1996
Remediation Plan Submitted: Not reported
Remedial Action Underway: Not reported
Post Remedial Action Monitoring Began: Not reported
Enforcement Action Date: Not reported
Historical Max MTBE Date: Not reported
Hist Max MTBE Conc in Groundwater: Not reported
Hist Max MTBE Conc in Soil: Not reported
Significant Interim Remedial Action Taken: Not reported
GW Qualifier: Not reported
Soil Qualifier: Not reported
Organization: Not reported
Owner Contact: Not reported
Responsible Party: PACIFIC BELL
RP Address: 100 N STONEMAN, RM #120, ALHAMBRA CA 91801
Program: LUST
Lat/Long: 34.051262 / -1
Local Agency Staff: PEJ
Beneficial Use: Not reported
Priority: Not reported
Cleanup Fund Id: Not reported
Suspended: Not reported
Assigned Name: 2600582-001GEN
Summary: PACIFIC BELL LOS ANGELES COMPLEX LOCATED AT 420/434 S GRAND AND 433 S OLIVE ARE ALL THE SAME FACILITY. BLDG TAKES UP THEBLOCK BETWEEN GRAND AND OLIVE.

UST:
Facility ID: 23913
Permitting Agency: LOS ANGELES, CITY OF
Latitude: 34.05114
Longitude: -118.25301

FINDS:

Registry ID: 110002950977

Environmental Interest/Information System
California Hazardous Waste Tracking System - Datamart (HWTS-DATAMART) provides California with information on hazardous waste shipments for generators, transporters, and treatment, storage, and disposal facilities.

RCRAInfo is a national information system that supports the Resource Conservation and Recovery Act (RCRA) program through the tracking of events and activities related to facilities that generate, transport, and treat, store, or dispose of hazardous waste. RCRAInfo allows RCRA program staff to track the notification, permit, compliance, and

PACIFIC BELL TELEPHONE (Continued) **1000250339**

corrective action activities required under RCRA.

STATE MASTER

HIST CORTESE:

Region:	CORTESE
Facility County Code:	19
Reg By:	LTNKA
Reg Id:	900710016

ECHO:

Envid:	1000250339
Registry ID:	110002950977
DFR URL:	http://echo.epa.gov/detailed_facility_report?fid=110002950977

AH192 **HERTZ RENT-A-CAR (FORMER)** **LUST** **S100928354**
North **1055 006TH ST W** **N/A**
1/4-1/2 **LOS ANGELES, CA 90017**
0.422 mi.
2230 ft. **Site 1 of 3 in cluster AH**

Relative:
Higher

Actual:
364 ft.

LUST:

Region:	STATE
Global Id:	T0603700587
Latitude:	34.0537608
Longitude:	-118.2613886
Case Type:	LUST Cleanup Site
Status:	Completed - Case Closed
Status Date:	06/13/1997
Lead Agency:	LOS ANGELES RWQCB (REGION 4)
Case Worker:	YR
Local Agency:	LOS ANGELES, CITY OF
RB Case Number:	900170070
LOC Case Number:	Not reported
File Location:	Not reported
Potential Media Affect:	Aquifer used for drinking water supply
Potential Contaminants of Concern:	Gasoline
Site History:	Not reported

Click here to access the California GeoTracker records for this facility:

Contact:

Global Id:	T0603700587
Contact Type:	Regional Board Caseworker
Contact Name:	YUE RONG
Organization Name:	LOS ANGELES RWQCB (REGION 4)
Address:	320 W. 4TH ST., SUITE 200
City:	Los Angeles
Email:	yrong@waterboards.ca.gov
Phone Number:	Not reported

Global Id:	T0603700587
Contact Type:	Local Agency Caseworker
Contact Name:	ELOY LUNA
Organization Name:	LOS ANGELES, CITY OF
Address:	200 North Main Street, Suite 1780

HERTZ RENT-A-CAR (FORMER) (Continued) **S100928354**

City: LOS ANGELES
Email: eloy.luna@lacity.org
Phone Number: Not reported

Status History:
Global Id: T0603700587
Status: Completed - Case Closed
Status Date: 06/13/1997

Global Id: T0603700587
Status: Open - Case Begin Date
Status Date: 11/08/1989

Global Id: T0603700587
Status: Open - Remediation
Status Date: 11/08/1989

Global Id: T0603700587
Status: Open - Verification Monitoring
Status Date: 10/01/1991

Regulatory Activities:
Global Id: T0603700587
Action Type: Other
Date: 11/08/1989
Action: Leak Discovery

Global Id: T0603700587
Action Type: Other
Date: 11/08/1989
Action: Leak Reported

LUST REG 4:
Region: 4
Regional Board: 04
County: Los Angeles
Facility Id: 900170070
Status: Case Closed
Substance: Gasoline
Substance Quantity: Not reported
Local Case No: Not reported
Case Type: Groundwater
Abatement Method Used at the Site: GTEDVE
Global ID: T0603700587
W Global ID: W0607701254
Staff: UNK
Local Agency: 19050
Cross Street: Not reported
Enforcement Type: Not reported
Date Leak Discovered: 11/8/1989
Date Leak First Reported: 11/8/1989
Date Leak Record Entered: 3/4/1990
Date Confirmation Began: Not reported
Date Leak Stopped: Not reported
Date Case Last Changed on Database: 5/28/1997

HERTZ RENT-A-CAR (FORMER) (Continued) **S100928354**

Date the Case was Closed:		6/13/1997
How Leak Discovered:	Not reported	
How Leak Stopped:	Not reported	
Cause of Leak:	Other Cause	
Leak Source:	Not reported	
Operator:	Not reported	
Water System:	UNOCAL - JIM SCOTT	
Well Name:	Not reported	
Approx. Dist To Production Well (ft):		711.749509198945022202246272 22
Source of Cleanup Funding:		Not reported
Preliminary Site Assessment Workplan Submitted:		Not reported
Preliminary Site Assessment Began:		Not reported
Pollution Characterization Began:		Not reported
Remediation Plan Submitted:		Not reported
Remedial Action Underway:		11/8/1989
Post Remedial Action Monitoring Began:		10/1/1991
Enforcement Action Date:		Not reported
Historical Max MTBE Date:		Not reported
Hist Max MTBE Conc in Groundwater:		Not reported
Hist Max MTBE Conc in Soil:		Not reported
Significant Interim Remedial Action Taken:		Not reported
GW Qualifier:	Not reported	
Soil Qualifier:	Not reported	
Organization:	Not reported	
Owner Contact:	Not reported	
Responsible Party:	THE HERTZ CORPORATION	
RP Address:	225 BRAE BLVD, PARK RIDGE, NJ 07656-0713	
Program:	LUST	
Lat/Long:	34.0537608 / -1	
Local Agency Staff:	PEJ	
Beneficial Use:	Not reported	
Priority:	Not reported	
Cleanup Fund Id:	Not reported	
Suspended:	Not reported	
Assigned Name:	3901254-001GEN	
Summary:	FORMER GN CASE. LETTER SENT JULY 15, 1996. ABANDONMENT	PRECLOSURE 5/28/97 - RPT OF WELL ALSO CASE #900170010

193
NNE
1/4-1/2
0.423 mi.
2235 ft.

WESTIN BONAVENTURE HOTEL
404 S. FIGUEROA STREET
LOS ANGELES, CA 90071

SLIC **S104566310**
BROWNFIELDS **N/A**

Relative:
Higher

Actual:
302 ft.

SLIC:

Region:	STATE
Facility Status:	**Completed - Case Closed**
Status Date:	11/15/2011
Global Id:	SL0603767207
Lead Agency:	LOS ANGELES RWQCB (REGION 4)
Lead Agency Case Number:	Not reported
Latitude:	34.052563
Longitude:	-118.256012
Case Type:	Cleanup Program Site
Case Worker:	DY
Local Agency:	Not reported
RB Case Number:	1192

WESTIN BONAVENTURE HOTEL (Continued) **S104566310**

File Location: Regional Board
Potential Media Affected: Indoor Air, Aquifer used for drinking water supply, Soil, Soil Vapor
Potential Contaminants of Concern: Tetrachloroethylene (PCE)
Site History: The Westin Bonaventure Hotel (Site) is located in the central downtown Los Angeles area and is bordered by Figueroa Street on the northwest, 4th Street on the northeast, Flower Street on the southeast, and 5th Street on the southwest. The Site consists of approximately 3.5 acres and is occupied by a 500,000 square-foot building with 36 stories consisting of guest rooms, retail space, meeting rooms, offices, and subterranean parking. Laundry services, including a dry cleaning system, are located in a basement area measuring approximately 25 feet by 25 feet. Previous investigations completed at the Site detected concentrations of tetrachloroethene up to 1,610 micrograms per kilogram (a%g/kg) in soil and up to 87.5 micrograms per liter (a%g/L) in groundwater. The Site was issued a "No Further Action" letter on Novemeber 15, 2011.

Click here to access the California GeoTracker records for this facility:

BROWNFIELDS:
Global ID: SL0603767207

AH194 **PLATT CORPORATION (FORMER)** **LUST** **S100948400**
North **1000 006TH ST W** **N/A**
1/4-1/2 **LOS ANGELES, CA 90017**
0.432 mi.
2279 ft. **Site 2 of 3 in cluster AH**

Relative:
Higher

Actual:
369 ft.

LUST:
Region: STATE
Global Id: T0603700590
Latitude: 34.0528749
Longitude: -118.2600136
Case Type: LUST Cleanup Site
Status: Completed - Case Closed
Status Date: 09/12/1997
Lead Agency: LOS ANGELES RWQCB (REGION 4)
Case Worker: JH
Local Agency: LOS ANGELES, CITY OF
RB Case Number: 900170107
LOC Case Number: Not reported
File Location: Not reported
Potential Media Affect: Aquifer used for drinking water supply
Potential Contaminants of Concern: Gasoline
Site History: Not reported

Click here to access the California GeoTracker records for this facility:

Contact:
Global Id: T0603700590
Contact Type: Regional Board Caseworker
Contact Name: JAY HUANG
Organization Name: LOS ANGELES RWQCB (REGION 4)
Address: 320 WEST 4TH STREET, SUITE 200
City: LOS ANGELES
Email: jhuang@waterboards.ca.gov
Phone Number: 2135766711

PLATT CORPORATION (FORMER) (Continued) **S100948400**

Global Id: T0603700590
Contact Type: Local Agency Caseworker
Contact Name: ELOY LUNA
Organization Name: LOS ANGELES, CITY OF
Address: 200 North Main Street, Suite 1780
City: LOS ANGELES
Email: eloy.luna@lacity.org
Phone Number: Not reported

Status History:
Global Id: T0603700590
Status: Completed - Case Closed
Status Date: 09/12/1997

Global Id: T0603700590
Status: Open - Case Begin Date
Status Date: 01/27/1988

Global Id: T0603700590
Status: Open - Site Assessment
Status Date: 04/01/1988

Global Id: T0603700590
Status: Open - Verification Monitoring
Status Date: 08/26/1997

Regulatory Activities:
Global Id: T0603700590
Action Type: Other
Date: 01/27/1988
Action: Leak Reported

LUST REG 4:
Region: 4
Regional Board: 04
County: Los Angeles
Facility Id: 900170107
Status: Case Closed
Substance: Gasoline
Substance Quantity: Not reported
Local Case No: Not reported
Case Type: Groundwater
Abatement Method Used at the Site: Not reported
Global ID: T0603700590
W Global ID: W0607701254
Staff: JH
Local Agency: 19050
Cross Street: HARBOR FWY
Enforcement Type: Not reported
Date Leak Discovered: Not reported
Date Leak First Reported: 1/27/1988
Date Leak Record Entered: 6/13/1988
Date Confirmation Began: Not reported
Date Leak Stopped: Not reported
Date Case Last Changed on Database: 12/12/1997

PLATT CORPORATION (FORMER) (Continued) **S100948400**

Date the Case was Closed:		9/12/1997
How Leak Discovered:	Not reported	
How Leak Stopped:	Not reported	
Cause of Leak:	Not reported	
Leak Source:	Not reported	
Operator:	Not reported	
Water System:	UNOCAL - JIM SCOTT	
Well Name:	Not reported	
Approx. Dist To Production Well (ft):		886.655321216069587607169 1305
Source of Cleanup Funding:		Not reported
Preliminary Site Assessment Workplan Submitted:		Not reported
Preliminary Site Assessment Began:		Not reported
Pollution Characterization Began:		4/1/1988
Remediation Plan Submitted:		Not reported
Remedial Action Underway:		Not reported
Post Remedial Action Monitoring Began:		8/26/1997
Enforcement Action Date:		Not reported
Historical Max MTBE Date:		Not reported
Hist Max MTBE Conc in Groundwater:		Not reported
Hist Max MTBE Conc in Soil:		Not reported
Significant Interim Remedial Action Taken:		Not reported
GW Qualifier:	Not reported	
Soil Qualifier:	Not reported	
Organization:	Not reported	
Owner Contact:	Not reported	
Responsible Party:	CARLO DEVELOPMENT, LLC	
RP Address:	8149 PASEO TAXCO, CARLSBAD, CA 92009	
Program:	LUST	
Lat/Long:	34.0528749 / -1	
Local Agency Staff:	PEJ	
Beneficial Use:	Not reported	
Priority:	Not reported	
Cleanup Fund Id:	Not reported	
Suspended:	Not reported	
Assigned Name:	3901254-001GEN	
Summary:	12/12/97 - MONITOR WELL ABANDONMENT	

AG195 **ARCO PARKING STRUCTURE** **LUST** **S101586515**
NNE **400 S FLOWER ST** **SWEEPS UST** **N/A**
1/4-1/2 **LOS ANGELES, CA 90071** **CA FID UST**
0.436 mi. **HIST CORTESE**
2301 ft. **Site 2 of 2 in cluster AG**

Relative:
Higher

Actual:
296 ft.

LUST:

Region:	STATE
Global Id:	T0603701234
Latitude:	34.052674
Longitude:	-118.2547834
Case Type:	LUST Cleanup Site
Status:	Completed - Case Closed
Status Date:	05/01/2003
Lead Agency:	LOS ANGELES, CITY OF
Case Worker:	EL
Local Agency:	LOS ANGELES, CITY OF
RB Case Number:	900710034
LOC Case Number:	Not reported
File Location:	Not reported
Potential Media Affect:	Soil

ARCO PARKING STRUCTURE (Continued) **S101586515**

Potential Contaminants of Concern: Waste Oil / Motor / Hydraulic / Lubricating
Site History: Not reported

Click here to access the California GeoTracker records for this facility:

Contact:
Global Id: T0603701234
Contact Type: Regional Board Caseworker
Contact Name: YUE RONG
Organization Name: LOS ANGELES RWQCB (REGION 4)
Address: 320 W. 4TH ST., SUITE 200
City: Los Angeles
Email: yrong@waterboards.ca.gov
Phone Number: Not reported

Global Id: T0603701234
Contact Type: Local Agency Caseworker
Contact Name: ELOY LUNA
Organization Name: LOS ANGELES, CITY OF
Address: 200 North Main Street, Suite 1780
City: LOS ANGELES
Email: eloy.luna@lacity.org
Phone Number: Not reported

Status History:
Global Id: T0603701234
Status: Completed - Case Closed
Status Date: 05/01/2003

Global Id: T0603701234
Status: Open - Case Begin Date
Status Date: 02/04/1987

Global Id: T0603701234
Status: Open - Site Assessment
Status Date: 02/04/1987

Regulatory Activities:
Global Id: T0603701234
Action Type: Other
Date: 02/04/1987
Action: Leak Discovery

Global Id: T0603701234
Action Type: Other
Date: 02/04/1987
Action: Leak Stopped

Global Id: T0603701234
Action Type: Other
Date: 02/04/1987
Action: Leak Reported

LUST REG 4:
Region: 4

ARCO PARKING STRUCTURE (Continued) **S101586515**

Regional Board:	04	
County:	Los Angeles	
Facility Id:	900710034	
Status:	Leak being confirmed	
Substance:	Waste Oil	
Substance Quantity:	Not reported	
Local Case No:	Not reported	
Case Type:	Soil	
Abatement Method Used at the Site:		Not reported
Global ID:	T0603701234	
W Global ID:	W0607701254	
Staff:	UNK	
Local Agency:	19050	
Cross Street:	5TH ST	
Enforcement Type:	Not reported	
Date Leak Discovered:	2/4/1987	
Date Leak First Reported:		2/4/1987
Date Leak Record Entered:	4/23/1987	
Date Confirmation Began:	2/4/1987	
Date Leak Stopped:	2/4/1987	
Date Case Last Changed on Database:		8/10/1987
Date the Case was Closed:		Not reported
How Leak Discovered:	Tank Closure	
How Leak Stopped:	Not reported	
Cause of Leak:	UNK	
Leak Source:	UNK	
Operator:	Not reported	
Water System:	UNOCAL - JIM SCOTT	
Well Name:	Not reported	
Approx. Dist To Production Well (ft):		2439.2347312715564438223653667
Source of Cleanup Funding:		UNK
Preliminary Site Assessment Workplan Submitted:		Not reported
Preliminary Site Assessment Began:		Not reported
Pollution Characterization Began:		Not reported
Remediation Plan Submitted:		Not reported
Remedial Action Underway:		Not reported
Post Remedial Action Monitoring Began:		Not reported
Enforcement Action Date:		Not reported
Historical Max MTBE Date:		Not reported
Hist Max MTBE Conc in Groundwater:		Not reported
Hist Max MTBE Conc in Soil:		Not reported
Significant Interim Remedial Action Taken:		Not reported
GW Qualifier:	Not reported	
Soil Qualifier:	Not reported	
Organization:	Not reported	
Owner Contact:	Not reported	
Responsible Party:	ARCO	
RP Address:	444 S FLOWER ST, LOS ANGELES, CA 90017	
Program:	LUST	
Lat/Long:	34.052674 / -1	
Local Agency Staff:	PEJ	
Beneficial Use:	Not reported	
Priority:	Not reported	
Cleanup Fund Id:	Not reported	
Suspended:	Not reported	
Assigned Name:	3901254-001GEN	
Summary:	Not reported	

ARCO PARKING STRUCTURE (Continued) **S101586515**

SWEEPS UST:

Status:	Not reported
Comp Number:	4510
Number:	Not reported
Board Of Equalization:	Not reported
Referral Date:	Not reported
Action Date:	Not reported
Created Date:	Not reported
Owner Tank Id:	Not reported
SWRCB Tank Id:	Not reported
Tank Status:	Not reported
Capacity:	Not reported
Active Date:	Not reported
Tank Use:	Not reported
STG:	Not reported
Content:	Not reported
Number Of Tanks:	Not reported

CA FID UST:

Facility ID:	19053089
Regulated By:	UTNKA
Regulated ID:	Not reported
Cortese Code:	Not reported
SIC Code:	Not reported
Facility Phone:	2130000000
Mail To:	Not reported
Mailing Address:	400 S FLOWER ST
Mailing Address 2:	Not reported
Mailing City,St,Zip:	LOS ANGELES 900710000
Contact:	Not reported
Contact Phone:	Not reported
DUNs Number:	Not reported
NPDES Number:	Not reported
EPA ID:	Not reported
Comments:	Not reported
Status:	Active

HIST CORTESE:

Region:	CORTESE
Facility County Code:	19
Reg By:	LTNKA
Reg Id:	900710034

196
WSW
1/4-1/2
0.462 mi.
2438 ft.

STAPLES ARENA **SLIC** **S106485978**
740-750 WEST 10TH PLACE **N/A**
LOS ANGELES, CA 90015

Relative:
Lower

Actual:
243 ft.

SLIC:

Region:	STATE
Facility Status:	**Completed - Case Closed**
Status Date:	04/26/2004
Global Id:	SLT4L8561883
Lead Agency:	LOS ANGELES RWQCB (REGION 4)
Lead Agency Case Number:	Not reported

STAPLES ARENA (Continued) **S106485978**

Latitude:	34.0436098443794
Longitude:	-118.269174098969
Case Type:	Cleanup Program Site
Case Worker:	DY
Local Agency:	Not reported
RB Case Number:	0856A
File Location:	Not reported
Potential Media Affected:	Not reported
Potential Contaminants of Concern:	Not reported
Site History:	Not reported

Click here to access the California GeoTracker records for this facility:

---

197 SSW 1/4-1/2 0.463 mi. 2442 ft.

FC BROADWAY AND HILL 1108 SOUTH HILL **ENVIROSTOR S117038678**
1108 S HILL STREET **VCP N/A**
LOS ANGELES, CA 90015 **HAZNET**

Relative: Lower

Actual: 245 ft.

ENVIROSTOR:

Facility ID:	60002032
Status:	Active
Status Date:	07/14/2014
Site Code:	301670-11
Site Type:	Voluntary Cleanup
Site Type Detailed:	Voluntary Cleanup
Acres:	1.06
NPL:	NO
Regulatory Agencies:	SMBRP
Lead Agency:	SMBRP
Program Manager:	Haissam Salloum
Supervisor:	Sayareh Amirebrahimi
Division Branch:	Cleanup Chatsworth
Assembly:	53
Senate:	30
Special Program:	Voluntary Cleanup Program
Restricted Use:	NO
Site Mgmt Req:	NONE SPECIFIED
Funding:	Responsible Party
Latitude:	34.03961
Longitude:	-118.2600
APN:	NONE SPECIFIED
Past Use:	UNDERGROUND STORAGE TANKS
Potential COC:	Tetrachloroethylene (PCE Trichloroethylene (TCE Ethylbenzene Naphthalene Xylenes
Confirmed COC:	Tetrachloroethylene (PCE Naphthalene Ethylbenzene Xylenes Trichloroethylene (TCE
Potential Description:	SOIL, SV
Alias Name:	301670-11
Alias Type:	Project Code (Site Code)
Alias Name:	60002032
Alias Type:	Envirostor ID Number

Completed Info:

Completed Area Name:	PROJECT WIDE
Completed Sub Area Name:	Not reported
Completed Document Type:	Voluntary Cleanup Agreement
Completed Date:	07/09/2014

FC BROADWAY AND HILL 1108 SOUTH HILL (Continued) **S117038678**

Comments: Not reported

Completed Area Name: PROJECT WIDE
Completed Sub Area Name: Not reported
Completed Document Type: Preliminary Endangerment Assessment Report
Completed Date: 10/09/2014
Comments: Not reported

Completed Area Name: PROJECT WIDE
Completed Sub Area Name: Not reported
Completed Document Type: Risk Assessment Report
Completed Date: 12/30/2014
Comments: Not reported

Completed Area Name: PROJECT WIDE
Completed Sub Area Name: Not reported
Completed Document Type: Design/Implementation Workplan
Completed Date: 02/10/2015
Comments: Risk Management Plan

Future Area Name: Not reported
Future Sub Area Name: Not reported
Future Document Type: Not reported
Future Due Date: Not reported
Schedule Area Name: Not reported
Schedule Sub Area Name: Not reported
Schedule Document Type: Not reported
Schedule Due Date: Not reported
Schedule Revised Date: Not reported

VCP:
Facility ID: 60002032
Site Type: Voluntary Cleanup
Site Type Detail: Voluntary Cleanup
Site Mgmt. Req.: NONE SPECIFIED
Acres: 1.06
National Priorities List: NO
Cleanup Oversight Agencies: SMBRP
Lead Agency: SMBRP
Lead Agency Description: DTSC - Site Cleanup Program
Project Manager: Haissam Salloum
Supervisor: Sayareh Amirebrahimi
Division Branch: Cleanup Chatsworth
Site Code: 301670-11
Assembly: 53
Senate: 30
Special Programs Code: Voluntary Cleanup Program
Status: Active
Status Date: 07/14/2014
Restricted Use: NO
Funding: Responsible Party
Lat/Long: 34.03961 / -118.2600
APN: NONE SPECIFIED
Past Use: UNDERGROUND STORAGE TANKS
Potential COC: 30022, 30027, 30272, 30484, 30593
Confirmed COC: 30022,30484,30272,30593,30027
Potential Description: SOIL, SV

FC BROADWAY AND HILL 1108 SOUTH HILL (Continued) **S117038678**

Alias Name: 301670-11
Alias Type: Project Code (Site Code)
Alias Name: 60002032
Alias Type: Envirostor ID Number

Completed Info:
Completed Area Name: PROJECT WIDE
Completed Sub Area Name: Not reported
Completed Document Type: Voluntary Cleanup Agreement
Completed Date: 07/09/2014
Comments: Not reported

Completed Area Name: PROJECT WIDE
Completed Sub Area Name: Not reported
Completed Document Type: Preliminary Endangerment Assessment Report
Completed Date: 10/09/2014
Comments: Not reported

Completed Area Name: PROJECT WIDE
Completed Sub Area Name: Not reported
Completed Document Type: Risk Assessment Report
Completed Date: 12/30/2014
Comments: Not reported

Completed Area Name: PROJECT WIDE
Completed Sub Area Name: Not reported
Completed Document Type: Design/Implementation Workplan
Completed Date: 02/10/2015
Comments: Risk Management Plan

Future Area Name: Not reported
Future Sub Area Name: Not reported
Future Document Type: Not reported
Future Due Date: Not reported
Schedule Area Name: Not reported
Schedule Sub Area Name: Not reported
Schedule Document Type: Not reported
Schedule Due Date: Not reported
Schedule Revised Date: Not reported

HAZNET:
envid: S117038678
Year: 2015
GEPAID: CAC002822899
Contact: KENNETH C. YASMER
Telephone: 2134162272
Mailing Name: Not reported
Mailing Address: 949 S HOPE ST
Mailing City,St,Zip: LOS ANGELES, CA 900151454
Gen County: Los Angeles
TSD EPA ID: NVT330010000
TSD County: 99
Waste Category: Polychlorinated biphenyls and material containing PCBs
Disposal Method: Landfill Or Surface Impoundment That Will Be Closed As Landfill(To Include On-Site Treatment And/Or Stabilization)
Tons: 0.12563
Cat Decode: Polychlorinated biphenyls and material containing PCBs

FC BROADWAY AND HILL 1108 SOUTH HILL (Continued) **S117038678**

Method Decode:	Landfill Or Surface Impoundment That Will Be Closed As Landfill(To Include On-Site Treatment And/Or Stabilization)
Facility County:	Los Angeles
envid:	S117038678
Year:	2015
GEPAID:	CAC002822899
Contact:	KENNETH C. YASMER
Telephone:	2134162272
Mailing Name:	Not reported
Mailing Address:	949 S HOPE ST
Mailing City,St,Zip:	LOS ANGELES, CA 900151454
Gen County:	Los Angeles
TSD EPA ID:	CAD028409019
TSD County:	Los Angeles
Waste Category:	Liquids with pH <= 2
Disposal Method:	Storage, Bulking, And/Or Transfer Off Site--No Treatment/Reovery (H010-H129) Or (H131-H135)
Tons:	0.004
Cat Decode:	Liquids with pH <= 2
Method Decode:	Storage, Bulking, And/Or Transfer Off Site--No Treatment/Reovery (H010-H129) Or (H131-H135)
Facility County:	Los Angeles
envid:	S117038678
Year:	2015
GEPAID:	CAC002822899
Contact:	KENNETH C. YASMER
Telephone:	2134162272
Mailing Name:	Not reported
Mailing Address:	949 S HOPE ST
Mailing City,St,Zip:	LOS ANGELES, CA 900151454
Gen County:	Los Angeles
TSD EPA ID:	AZC950823111
TSD County:	99
Waste Category:	Asbestos containing waste
Disposal Method:	Landfill Or Surface Impoundment That Will Be Closed As Landfill(To Include On-Site Treatment And/Or Stabilization)
Tons:	3.68
Cat Decode:	Asbestos containing waste
Method Decode:	Landfill Or Surface Impoundment That Will Be Closed As Landfill(To Include On-Site Treatment And/Or Stabilization)
Facility County:	Los Angeles
envid:	S117038678
Year:	2015
GEPAID:	CAC002822899
Contact:	KENNETH C. YASMER
Telephone:	2134162272
Mailing Name:	Not reported
Mailing Address:	949 S HOPE ST
Mailing City,St,Zip:	LOS ANGELES, CA 900151454
Gen County:	Los Angeles
TSD EPA ID:	NVT330010000
TSD County:	99
Waste Category:	Other inorganic solid waste
Disposal Method:	Landfill Or Surface Impoundment That Will Be Closed As Landfill(To

FC BROADWAY AND HILL 1108 SOUTH HILL (Continued) **S117038678**

Include On-Site Treatment And/Or Stabilization)
Tons: 0.135
Cat Decode: Other inorganic solid waste
Method Decode: Landfill Or Surface Impoundment That Will Be Closed As Landfill(To Include On-Site Treatment And/Or Stabilization)
Facility County: Los Angeles

AH198 **UNOCAL (EVANGELINE SITE)** **LUST** **S103282133**
NNW **1005 006TH ST** **HIST CORTESE** **N/A**
1/4-1/2 **LOS ANGELES, CA 90017**
0.464 mi.
2452 ft. **Site 3 of 3 in cluster AH**

Relative: Higher

Actual: 383 ft.

LUST:
Region: STATE
Global Id: T0603700596
Latitude: 34.0524719
Longitude: -118.2634047
Case Type: LUST Cleanup Site
Status: Completed - Case Closed
Status Date: 10/16/1998
Lead Agency: LOS ANGELES RWQCB (REGION 4)
Case Worker: AT
Local Agency: LOS ANGELES, CITY OF
RB Case Number: 900170161
LOC Case Number: Not reported
File Location: Not reported
Potential Media Affect: Aquifer used for drinking water supply
Potential Contaminants of Concern: Gasoline
Site History: Not reported

Click here to access the California GeoTracker records for this facility:

Contact:
Global Id: T0603700596
Contact Type: Regional Board Caseworker
Contact Name: ARMAN TOUMARI
Organization Name: LOS ANGELES RWQCB (REGION 4)
Address: 320 WEST 4TH STREET, SUITE 200
City: LOS ANGELES
Email: atoumari@waterboards.ca.gov
Phone Number: 2135766708

Global Id: T0603700596
Contact Type: Local Agency Caseworker
Contact Name: ELOY LUNA
Organization Name: LOS ANGELES, CITY OF
Address: 200 North Main Street, Suite 1780
City: LOS ANGELES
Email: eloy.luna@lacity.org
Phone Number: Not reported

Status History:
Global Id: T0603700596
Status: Completed - Case Closed
Status Date: 10/16/1998

Global Id: T0603700596

UNOCAL (EVANGELINE SITE) (Continued) **S103282133**

Status: Open - Case Begin Date
Status Date: 10/31/1988

Global Id: T0603700596
Status: Open - Remediation
Status Date: 09/05/1990

Global Id: T0603700596
Status: Open - Site Assessment
Status Date: 10/31/1988

Global Id: T0603700596
Status: Open - Site Assessment
Status Date: 05/12/1989

Regulatory Activities:
Global Id: T0603700596
Action Type: Other
Date: 11/28/1988
Action: Leak Discovery

Global Id: T0603700596
Action Type: Other
Date: 11/28/1988
Action: Leak Stopped

Global Id: T0603700596
Action Type: Other
Date: 11/28/1988
Action: Leak Reported

LUST REG 4:
Region: 4
Regional Board: 04
County: Los Angeles
Facility Id: 900170161
Status: Case Closed
Substance: Gasoline
Substance Quantity: Not reported
Local Case No: Not reported
Case Type: Groundwater
Abatement Method Used at the Site: Excavate and Dispose
Global ID: T0603700596
W Global ID: W0607701254
Staff: AT
Local Agency: 19050
Cross Street: BIXEL
Enforcement Type: Not reported
Date Leak Discovered: 11/28/1988
Date Leak First Reported: 11/28/1988
Date Leak Record Entered: 6/5/1998
Date Confirmation Began: 10/31/1988
Date Leak Stopped: 11/28/1988
Date Case Last Changed on Database: 7/21/1998
Date the Case was Closed: 10/16/1998

UNOCAL (EVANGELINE SITE) (Continued) **S103282133**

How Leak Discovered:	Tank Closure
How Leak Stopped:	Not reported
Cause of Leak:	Corrosion
Leak Source:	Tank
Operator:	Not reported
Water System:	UNOCAL - JIM SCOTT
Well Name:	Not reported
Approx. Dist To Production Well (ft):	192.28079317070253111870463015
Source of Cleanup Funding:	Tank
Preliminary Site Assessment Workplan Submitted:	Not reported
Preliminary Site Assessment Began:	5/12/1989
Pollution Characterization Began:	Not reported
Remediation Plan Submitted:	9/5/1990
Remedial Action Underway:	Not reported
Post Remedial Action Monitoring Began:	Not reported
Enforcement Action Date:	Not reported
Historical Max MTBE Date:	Not reported
Hist Max MTBE Conc in Groundwater:	Not reported
Hist Max MTBE Conc in Soil:	Not reported
Significant Interim Remedial Action Taken:	Yes
GW Qualifier:	Not reported
Soil Qualifier:	Not reported
Organization:	Not reported
Owner Contact:	Not reported
Responsible Party:	UNOCAL-AMG
RP Address:	376 VALENCIA AVE., BREA CA 92621
Program:	LUST
Lat/Long:	34.0524719 / -1
Local Agency Staff:	PEJ
Beneficial Use:	Not reported
Priority:	LOP/LOW - LOW POTENTIAL HEALTH/SAFTY/ENVIRONMENTAL IMPACT
Cleanup Fund Id:	Not reported
Suspended:	Not reported
Assigned Name:	3901254-001GEN
Summary:	INVESTIGATIONPERCHED GW @ 35-40' 07/21/98 - REQUEST FOR REGULATORY CLOSURE

HIST CORTESE:

Region:	CORTESE
Facility County Code:	19
Reg By:	LTNKA
Reg Id:	900170161

199
SW
1/4-1/2
0.485 mi.
2562 ft.

ARCO #5033 **LUST** **S109117550**
1151 S FLOWER ST **N/A**
LOS ANGELES, CA

Relative:
Lower

Actual:
243 ft.

LUST:

Region:	STATE
Global Id:	T0603708034
Latitude:	34.042115
Longitude:	-118.265642
Case Type:	LUST Cleanup Site
Status:	Completed - Case Closed
Status Date:	04/09/2013

ARCO #5033 (Continued) **S109117550**

Lead Agency:	LOS ANGELES, CITY OF
Case Worker:	EL
Local Agency:	LOS ANGELES, CITY OF
RB Case Number:	Not reported
LOC Case Number:	XS0001146
File Location:	Not reported
Potential Media Affect:	Soil
Potential Contaminants of Concern:	Gasoline
Site History:	Not reported

Click here to access the California GeoTracker records for this facility:

Contact:

Global Id:	T0603708034
Contact Type:	Regional Board Caseworker
Contact Name:	YUE RONG
Organization Name:	LOS ANGELES RWQCB (REGION 4)
Address:	320 W. 4TH ST., SUITE 200
City:	Los Angeles
Email:	yrong@waterboards.ca.gov
Phone Number:	Not reported

Global Id:	T0603708034
Contact Type:	Local Agency Caseworker
Contact Name:	ELOY LUNA
Organization Name:	LOS ANGELES, CITY OF
Address:	200 North Main Street, Suite 1780
City:	LOS ANGELES
Email:	eloy.luna@lacity.org
Phone Number:	Not reported

Status History:

Global Id:	T0603708034
Status:	Completed - Case Closed
Status Date:	04/09/2013

Global Id:	T0603708034
Status:	Open - Case Begin Date
Status Date:	08/31/1995

Global Id:	T0603708034
Status:	Open - Site Assessment
Status Date:	11/07/1995

Global Id:	T0603708034
Status:	Open - Site Assessment
Status Date:	01/17/1996

Global Id:	T0603708034
Status:	Open - Site Assessment
Status Date:	05/20/1996

Global Id:	T0603708034
Status:	Open - Verification Monitoring
Status Date:	06/03/1996

ARCO #5033 (Continued) **S109117550**

Regulatory Activities:

Global Id:	T0603708034
Action Type:	Other
Date:	08/31/1995
Action:	Leak Discovery
Global Id:	T0603708034
Action Type:	ENFORCEMENT
Date:	04/09/2013
Action:	Closure/No Further Action Letter
Global Id:	T0603708034
Action Type:	Other
Date:	11/07/1995
Action:	Leak Reported

AI200 **FREMONT NEW PRIMARY CENTER NO. 2** **ENVIROSTOR** **S105628627**
NE **MENLO AVENUE/BARING CROSS STREET** **SCH** **N/A**
1/2-1 **LOS ANGELES, CA 90044**
0.505 mi.
2664 ft. **Site 1 of 17 in cluster AI**

Relative:
Higher

Actual:
400 ft.

ENVIROSTOR:

Facility ID:	19880023
Status:	No Further Action
Status Date:	10/10/2003
Site Code:	304298
Site Type:	School Investigation
Site Type Detailed:	School
Acres:	2
NPL:	NO
Regulatory Agencies:	SMBRP
Lead Agency:	SMBRP
Program Manager:	Not reported
Supervisor:	Javier Hinojosa
Division Branch:	Southern California Schools & Brownfields Outreach
Assembly:	53
Senate:	30
Special Program:	Not reported
Restricted Use:	NO
Site Mgmt Req:	NONE SPECIFIED
Funding:	School District
Latitude:	34.05227
Longitude:	-118.2527
APN:	NONE SPECIFIED
Past Use:	RESIDENTIAL AREA
Potential COC:	Chromium VI Nickel
Confirmed COC:	NONE SPECIFIED
Potential Description:	SOIL
Alias Name:	FREMONT NEW PRIMARY CENTER #2
Alias Type:	Alternate Name
Alias Name:	FREMONT NEW PRIMARY CENTER #2 (PROP)
Alias Type:	Alternate Name
Alias Name:	FREMONT NEW PRIMARY CENTER NO. 2
Alias Type:	Alternate Name
Alias Name:	LAUSD-FREMONT NEW PC # 2

FREMONT NEW PRIMARY CENTER NO. 2 (Continued) **S105628627**

Alias Type: Alternate Name
Alias Name: LOS ANGELES UNIFIED SCHOOL DISTRICT
Alias Type: Alternate Name
Alias Name: 304298
Alias Type: Project Code (Site Code)
Alias Name: 19880023
Alias Type: Envirostor ID Number

Completed Info:
Completed Area Name: PROJECT WIDE
Completed Sub Area Name: Not reported
Completed Document Type: Cost Recovery Closeout Memo
Completed Date: 10/10/2003
Comments: Not reported

Completed Area Name: PROJECT WIDE
Completed Sub Area Name: Not reported
Completed Document Type: * Public Participation
Completed Date: 01/31/2002
Comments: Not reported

Completed Area Name: PROJECT WIDE
Completed Sub Area Name: Not reported
Completed Document Type: Preliminary Endangerment Assessment Report
Completed Date: 01/31/2002
Comments: Not reported

Completed Area Name: PROJECT WIDE
Completed Sub Area Name: Not reported
Completed Document Type: Phase 1
Completed Date: 06/18/2001
Comments: Not reported

Completed Area Name: PROJECT WIDE
Completed Sub Area Name: Not reported
Completed Document Type: Supplemental Site Investigation Report
Completed Date: 09/11/2003
Comments: Not reported

Completed Area Name: PROJECT WIDE
Completed Sub Area Name: Not reported
Completed Document Type: Environmental Oversight Agreement
Completed Date: 02/10/2000
Comments: Not reported

Future Area Name: Not reported
Future Sub Area Name: Not reported
Future Document Type: Not reported
Future Due Date: Not reported
Schedule Area Name: Not reported
Schedule Sub Area Name: Not reported
Schedule Document Type: Not reported
Schedule Due Date: Not reported
Schedule Revised Date: Not reported

SCH:

FREMONT NEW PRIMARY CENTER NO. 2 (Continued) **S105628627**

Facility ID:	19880023
Site Type:	School Investigation
Site Type Detail:	School
Site Mgmt. Req.:	NONE SPECIFIED
Acres:	2
National Priorities List:	NO
Cleanup Oversight Agencies:	SMBRP
Lead Agency:	SMBRP
Lead Agency Description:	DTSC - Site Cleanup Program
Project Manager:	Not reported
Supervisor:	Javier Hinojosa
Division Branch:	Southern California Schools & Brownfields Outreach
Site Code:	304298
Assembly:	53
Senate:	30
Special Program Status:	Not reported
Status:	No Further Action
Status Date:	10/10/2003
Restricted Use:	NO
Funding:	School District
Latitude:	34.05227
Longitude:	-118.2527
APN:	NONE SPECIFIED
Past Use:	RESIDENTIAL AREA
Potential COC:	Chromium VI, Chromium VI, Nickel
Confirmed COC:	NONE SPECIFIED
Potential Description:	SOIL
Alias Name:	FREMONT NEW PRIMARY CENTER #2
Alias Type:	Alternate Name
Alias Name:	FREMONT NEW PRIMARY CENTER #2 (PROP)
Alias Type:	Alternate Name
Alias Name:	FREMONT NEW PRIMARY CENTER NO. 2
Alias Type:	Alternate Name
Alias Name:	LAUSD-FREMONT NEW PC # 2
Alias Type:	Alternate Name
Alias Name:	LOS ANGELES UNIFIED SCHOOL DISTRICT
Alias Type:	Alternate Name
Alias Name:	304298
Alias Type:	Project Code (Site Code)
Alias Name:	19880023
Alias Type:	Envirostor ID Number

Completed Info:

Completed Area Name:	PROJECT WIDE
Completed Sub Area Name:	Not reported
Completed Document Type:	Cost Recovery Closeout Memo
Completed Date:	10/10/2003
Comments:	Not reported
Completed Area Name:	PROJECT WIDE
Completed Sub Area Name:	Not reported
Completed Document Type:	* Public Participation
Completed Date:	01/31/2002
Comments:	Not reported
Completed Area Name:	PROJECT WIDE
Completed Sub Area Name:	Not reported
Completed Document Type:	Preliminary Endangerment Assessment Report

FREMONT NEW PRIMARY CENTER NO. 2 (Continued) **S105628627**

Completed Date:	01/31/2002
Comments:	Not reported
Completed Area Name:	PROJECT WIDE
Completed Sub Area Name:	Not reported
Completed Document Type:	Phase 1
Completed Date:	06/18/2001
Comments:	Not reported
Completed Area Name:	PROJECT WIDE
Completed Sub Area Name:	Not reported
Completed Document Type:	Supplemental Site Investigation Report
Completed Date:	09/11/2003
Comments:	Not reported
Completed Area Name:	PROJECT WIDE
Completed Sub Area Name:	Not reported
Completed Document Type:	Environmental Oversight Agreement
Completed Date:	02/10/2000
Comments:	Not reported
Future Area Name:	Not reported
Future Sub Area Name:	Not reported
Future Document Type:	Not reported
Future Due Date:	Not reported
Schedule Area Name:	Not reported
Schedule Sub Area Name:	Not reported
Schedule Document Type:	Not reported
Schedule Due Date:	Not reported
Schedule Revised Date:	Not reported

AI201 **JEFFERSON NEW ELEMENTARY SCHOOL NO. 7** **ENVIROSTOR** **S107736506**
NE **WADWORTH AVENUE/52ND PLACE** **SCH** **N/A**
1/2-1 **LOS ANGELES, CA 90011**
0.505 mi.
2664 ft. **Site 2 of 17 in cluster AI**

Relative:
Higher

Actual:
400 ft.

ENVIROSTOR:

Facility ID:	19880016
Status:	Certified
Status Date:	12/13/2003
Site Code:	304288
Site Type:	School Cleanup
Site Type Detailed:	School
Acres:	2.85
NPL:	NO
Regulatory Agencies:	SMBRP
Lead Agency:	SMBRP
Program Manager:	Not reported
Supervisor:	Javier Hinojosa
Division Branch:	Southern California Schools & Brownfields Outreach
Assembly:	53
Senate:	30
Special Program:	Not reported
Restricted Use:	NO
Site Mgmt Req:	NONE SPECIFIED
Funding:	School District
Latitude:	33.99489

JEFFERSON NEW ELEMENTARY SCHOOL NO. 7 (Continued) **S107736506**

Longitude: -118.2589
APN: NONE SPECIFIED
Past Use: RESIDENTIAL AREA
Potential COC: Lead
Confirmed COC: Lead
Potential Description: SOIL
Alias Name: JEFFERSON NEW ELEMENTARY SCHOOL NO. 7
Alias Type: Alternate Name
Alias Name: LAUSD-JEFFERSON NEW ES # 7
Alias Type: Alternate Name
Alias Name: LOS ANGELES UNIFIED SCHOOL DISTRICT
Alias Type: Alternate Name
Alias Name: 110033606685
Alias Type: EPA (FRS #)
Alias Name: 304288
Alias Type: Project Code (Site Code)
Alias Name: 19880016
Alias Type: Envirostor ID Number

Completed Info:
Completed Area Name: PROJECT WIDE
Completed Sub Area Name: Not reported
Completed Document Type: Certification
Completed Date: 12/09/2003
Comments: DTSC has determined that all appropriate response actions have been completed, that all acceptable engineering practices were implemented and that no further removal/remedial action is necessary and certified the site.

Completed Area Name: PROJECT WIDE
Completed Sub Area Name: Not reported
Completed Document Type: Cost Recovery Closeout Memo
Completed Date: 12/17/2003
Comments: Not reported

Completed Area Name: PROJECT WIDE
Completed Sub Area Name: Not reported
Completed Document Type: Site Inspections/Visit (Non LUR)
Completed Date: 10/15/2003
Comments: Not reported

Completed Area Name: PROJECT WIDE
Completed Sub Area Name: Not reported
Completed Document Type: * CEQA
Completed Date: 10/08/2003
Comments: CEQA approved for the Removal Action. Notice of Exemption filed.

Completed Area Name: PROJECT WIDE
Completed Sub Area Name: Not reported
Completed Document Type: Preliminary Endangerment Assessment Report
Completed Date: 02/15/2002
Comments: DTSC issued a Preliminary Endangerment Assessment determination, requiring further action at the proposed school site.

Completed Area Name: PROJECT WIDE
Completed Sub Area Name: Not reported
Completed Document Type: Removal Action Completion Report
Completed Date: 12/08/2003

JEFFERSON NEW ELEMENTARY SCHOOL NO. 7 (Continued) **S107736506**

Comments:	Not reported
Completed Area Name:	PROJECT WIDE
Completed Sub Area Name:	Not reported
Completed Document Type:	Removal Action Workplan
Completed Date:	10/14/2003
Comments:	RAW approved, no public comment period due to small volume and low interest.
Completed Area Name:	PROJECT WIDE
Completed Sub Area Name:	Not reported
Completed Document Type:	Supplemental Site Investigation Report
Completed Date:	07/09/2002
Comments:	Not reported
Completed Area Name:	PROJECT WIDE
Completed Sub Area Name:	Not reported
Completed Document Type:	Supplemental Site Investigation Report
Completed Date:	12/17/2003
Comments:	DTSC approved the Supplemental Site Investigation (SSI) and determined neither an actual or a potential release of hazardous material, nor the presence of naturally occurring hazardous material indicated at the site pose a threat to human health or the environment under any land use. Therefore, DTSC concurred that no further environmental investigation or cleanup was required at this site, and approved the SSI. Cert site, Cert RA-RAC apprvd.
Completed Area Name:	PROJECT WIDE
Completed Sub Area Name:	Not reported
Completed Document Type:	Environmental Oversight Agreement
Completed Date:	02/10/2000
Comments:	LAUSD MASTER OVERSIGHT AGREEMENT (DOCKET NO. HSA-A 99/00-051) EXECUTED ON 2/10/00. As part of the Master Oversight Agreement between DTSC and the Los Angeles Unified School District (LAUSD), DTSC will provide oversight for a Preliminary Endangerment Assessment (PEA) for the proposed Jefferson New Elementary School No. 27 site.
Future Area Name:	Not reported
Future Sub Area Name:	Not reported
Future Document Type:	Not reported
Future Due Date:	Not reported
Schedule Area Name:	Not reported
Schedule Sub Area Name:	Not reported
Schedule Document Type:	Not reported
Schedule Due Date:	Not reported
Schedule Revised Date:	Not reported

SCH:

Facility ID:	19880016
Site Type:	School Cleanup
Site Type Detail:	School
Site Mgmt. Req.:	NONE SPECIFIED
Acres:	2.85
National Priorities List:	NO
Cleanup Oversight Agencies:	SMBRP
Lead Agency:	SMBRP

JEFFERSON NEW ELEMENTARY SCHOOL NO. 7 (Continued) **S107736506**

Lead Agency Description:	DTSC - Site Cleanup Program
Project Manager:	Not reported
Supervisor:	Javier Hinojosa
Division Branch:	Southern California Schools & Brownfields Outreach
Site Code:	304288
Assembly:	53
Senate:	30
Special Program Status:	Not reported
Status:	Certified
Status Date:	12/13/2003
Restricted Use:	NO
Funding:	School District
Latitude:	33.99489
Longitude:	-118.2589
APN:	NONE SPECIFIED
Past Use:	RESIDENTIAL AREA
Potential COC:	Lead
Confirmed COC:	Lead
Potential Description:	SOIL
Alias Name:	JEFFERSON NEW ELEMENTARY SCHOOL NO. 7
Alias Type:	Alternate Name
Alias Name:	LAUSD-JEFFERSON NEW ES # 7
Alias Type:	Alternate Name
Alias Name:	LOS ANGELES UNIFIED SCHOOL DISTRICT
Alias Type:	Alternate Name
Alias Name:	110033606685
Alias Type:	EPA (FRS #)
Alias Name:	304288
Alias Type:	Project Code (Site Code)
Alias Name:	19880016
Alias Type:	Envirostor ID Number

Completed Info:

Completed Area Name:	PROJECT WIDE
Completed Sub Area Name:	Not reported
Completed Document Type:	Certification
Completed Date:	12/09/2003
Comments:	DTSC has determined that all appropriate response actions have been completed, that all acceptable engineering practices were implemented and that no further removal/remedial action is necessary and certified the site.
Completed Area Name:	PROJECT WIDE
Completed Sub Area Name:	Not reported
Completed Document Type:	Cost Recovery Closeout Memo
Completed Date:	12/17/2003
Comments:	Not reported
Completed Area Name:	PROJECT WIDE
Completed Sub Area Name:	Not reported
Completed Document Type:	Site Inspections/Visit (Non LUR)
Completed Date:	10/15/2003
Comments:	Not reported
Completed Area Name:	PROJECT WIDE
Completed Sub Area Name:	Not reported
Completed Document Type:	* CEQA
Completed Date:	10/08/2003

JEFFERSON NEW ELEMENTARY SCHOOL NO. 7 (Continued) **S107736506**

Comments:	CEQA approved for the Removal Action. Notice of Exemption filed.
Completed Area Name:	PROJECT WIDE
Completed Sub Area Name:	Not reported
Completed Document Type:	Preliminary Endangerment Assessment Report
Completed Date:	02/15/2002
Comments:	DTSC issued a Preliminary Endangerment Assessment determination, requiring further action at the proposed school site.
Completed Area Name:	PROJECT WIDE
Completed Sub Area Name:	Not reported
Completed Document Type:	Removal Action Completion Report
Completed Date:	12/08/2003
Comments:	Not reported
Completed Area Name:	PROJECT WIDE
Completed Sub Area Name:	Not reported
Completed Document Type:	Removal Action Workplan
Completed Date:	10/14/2003
Comments:	RAW approved, no public comment period due to small volume and low interest.
Completed Area Name:	PROJECT WIDE
Completed Sub Area Name:	Not reported
Completed Document Type:	Supplemental Site Investigation Report
Completed Date:	07/09/2002
Comments:	Not reported
Completed Area Name:	PROJECT WIDE
Completed Sub Area Name:	Not reported
Completed Document Type:	Supplemental Site Investigation Report
Completed Date:	12/17/2003
Comments:	DTSC approved the Supplemental Site Investigation (SSI) and determined neither an actual or a potential release of hazardous material, nor the presence of naturally occurring hazardous material indicated at the site pose a threat to human health or the environment under any land use. Therefore, DTSC concurred that no further environmental investigation or cleanup was required at this site, and approved the SSI. Cert site, Cert RA-RAC apprvd.
Completed Area Name:	PROJECT WIDE
Completed Sub Area Name:	Not reported
Completed Document Type:	Environmental Oversight Agreement
Completed Date:	02/10/2000
Comments:	LAUSD MASTER OVERSIGHT AGREEMENT (DOCKET NO. HSA-A 99/00-051) EXECUTED ON 2/10/00. As part of the Master Oversight Agreement between DTSC and the Los Angeles Unified School District (LAUSD), DTSC will provide oversight for a Preliminary Endangerment Assessment (PEA) for the proposed Jefferson New Elementary School No. 27 site.
Future Area Name:	Not reported
Future Sub Area Name:	Not reported
Future Document Type:	Not reported
Future Due Date:	Not reported
Schedule Area Name:	Not reported
Schedule Sub Area Name:	Not reported
Schedule Document Type:	Not reported

JEFFERSON NEW ELEMENTARY SCHOOL NO. 7 (Continued) **S107736506**

Schedule Due Date: Not reported
Schedule Revised Date: Not reported

AI202 **WEEMES ELEMENTARY SCHOOL PLAYGROUND** **ENVIROSTOR** **S105628620**
NE **1201-1203, 1205, 1207, 1215 WEST 37TH STREET** **SCH** **N/A**
1/2-1 **LOS ANGELES, CA 90007**
0.505 mi.
2664 ft. **Site 3 of 17 in cluster AI**

Relative:
Higher

Actual:
400 ft.

ENVIROSTOR:
Facility ID: 19880015
Status: Certified
Status Date: 11/12/2003
Site Code: 304338
Site Type: School Cleanup
Site Type Detailed: School
Acres: .64
NPL: NO
Regulatory Agencies: SMBRP
Lead Agency: SMBRP
Program Manager: Not reported
Supervisor: Javier Hinojosa
Division Branch: Southern California Schools & Brownfields Outreach
Assembly: 53
Senate: 30
Special Program: Not reported
Restricted Use: NO
Site Mgmt Req: NONE SPECIFIED
Funding: School District
Latitude: 34.02138
Longitude: -118.2963
APN: NONE SPECIFIED
Past Use: RESIDENTIAL AREA
Potential COC: Chlordane Dieldrin DDD DDT Lead DDE
Confirmed COC: NONE SPECIFIED
Potential Description: SOIL
Alias Name: LAUSD-WEEMES ELEM SCHOOL PLAYGROUND EXP
Alias Type: Alternate Name
Alias Name: LOS ANGELES UNIFIED SCHOOL DISTRICT
Alias Type: Alternate Name
Alias Name: WEEMES ELEMENTARY SCHOOL PLAYGROUND
Alias Type: Alternate Name
Alias Name: 110033614453
Alias Type: EPA (FRS #)
Alias Name: 304338
Alias Type: Project Code (Site Code)
Alias Name: 19880015
Alias Type: Envirostor ID Number

Completed Info:
Completed Area Name: PROJECT WIDE
Completed Sub Area Name: Not reported
Completed Document Type: * Public Participation
Completed Date: 03/11/2003
Comments: Not reported

Completed Area Name: PROJECT WIDE
Completed Sub Area Name: Not reported

WEEMES ELEMENTARY SCHOOL PLAYGROUND (Continued) **S105628620**

Completed Document Type: Site Inspections/Visit (Non LUR)
Completed Date: 10/23/2003
Comments: Not reported

Completed Area Name: PROJECT WIDE
Completed Sub Area Name: Not reported
Completed Document Type: Cost Recovery Closeout Memo
Completed Date: 11/19/2003
Comments: Not reported

Completed Area Name: PROJECT WIDE
Completed Sub Area Name: Not reported
Completed Document Type: * CEQA
Completed Date: 02/10/2003
Comments: Not reported

Completed Area Name: PROJECT WIDE
Completed Sub Area Name: Not reported
Completed Document Type: Site Inspections/Visit (Non LUR)
Completed Date: 09/28/2001
Comments: Not reported

Completed Area Name: PROJECT WIDE
Completed Sub Area Name: Not reported
Completed Document Type: Site Inspections/Visit (Non LUR)
Completed Date: 08/01/2003
Comments: Not reported

Completed Area Name: PROJECT WIDE
Completed Sub Area Name: Not reported
Completed Document Type: Certification
Completed Date: 11/12/2003
Comments: Not reported

Completed Area Name: PROJECT WIDE
Completed Sub Area Name: Not reported
Completed Document Type: Preliminary Endangerment Assessment Report
Completed Date: 05/28/2002
Comments: Not reported

Completed Area Name: PROJECT WIDE
Completed Sub Area Name: Not reported
Completed Document Type: Phase 1
Completed Date: 10/02/2001
Comments: Not reported

Completed Area Name: PROJECT WIDE
Completed Sub Area Name: Not reported
Completed Document Type: Removal Action Completion Report
Completed Date: 11/12/2003
Comments: Not reported

Completed Area Name: PROJECT WIDE
Completed Sub Area Name: Not reported
Completed Document Type: Removal Action Workplan
Completed Date: 03/21/2003
Comments: Not reported

WEEMES ELEMENTARY SCHOOL PLAYGROUND (Continued) **S105628620**

Completed Area Name: PROJECT WIDE
Completed Sub Area Name: Not reported
Completed Document Type: Supplemental Site Investigation Report
Completed Date: 01/31/2003
Comments: Not reported

Completed Area Name: PROJECT WIDE
Completed Sub Area Name: Not reported
Completed Document Type: Environmental Oversight Agreement
Completed Date: 02/10/2000
Comments: Not reported

Future Area Name: Not reported
Future Sub Area Name: Not reported
Future Document Type: Not reported
Future Due Date: Not reported
Schedule Area Name: Not reported
Schedule Sub Area Name: Not reported
Schedule Document Type: Not reported
Schedule Due Date: Not reported
Schedule Revised Date: Not reported

SCH:

Facility ID: 19880015
Site Type: School Cleanup
Site Type Detail: School
Site Mgmt. Req.: NONE SPECIFIED
Acres: .64
National Priorities List: NO
Cleanup Oversight Agencies: SMBRP
Lead Agency: SMBRP
Lead Agency Description: DTSC - Site Cleanup Program
Project Manager: Not reported
Supervisor: Javier Hinojosa
Division Branch: Southern California Schools & Brownfields Outreach
Site Code: 304338
Assembly: 53
Senate: 30
Special Program Status: Not reported
Status: Certified
Status Date: 11/12/2003
Restricted Use: NO
Funding: School District
Latitude: 34.02138
Longitude: -118.2963
APN: NONE SPECIFIED
Past Use: RESIDENTIAL AREA
Potential COC: Chlordane, Chlordane, Dieldrin, DDD, DDT, Lead, DDE
Confirmed COC: NONE SPECIFIED
Potential Description: SOIL
Alias Name: LAUSD-WEEMES ELEM SCHOOL PLAYGROUND EXP
Alias Type: Alternate Name
Alias Name: LOS ANGELES UNIFIED SCHOOL DISTRICT
Alias Type: Alternate Name
Alias Name: WEEMES ELEMENTARY SCHOOL PLAYGROUND
Alias Type: Alternate Name

WEEMES ELEMENTARY SCHOOL PLAYGROUND (Continued) **S105628620**

Alias Name: 110033614453
Alias Type: EPA (FRS #)
Alias Name: 304338
Alias Type: Project Code (Site Code)
Alias Name: 19880015
Alias Type: Envirostor ID Number

Completed Info:
Completed Area Name: PROJECT WIDE
Completed Sub Area Name: Not reported
Completed Document Type: * Public Participation
Completed Date: 03/11/2003
Comments: Not reported

Completed Area Name: PROJECT WIDE
Completed Sub Area Name: Not reported
Completed Document Type: Site Inspections/Visit (Non LUR)
Completed Date: 10/23/2003
Comments: Not reported

Completed Area Name: PROJECT WIDE
Completed Sub Area Name: Not reported
Completed Document Type: Cost Recovery Closeout Memo
Completed Date: 11/19/2003
Comments: Not reported

Completed Area Name: PROJECT WIDE
Completed Sub Area Name: Not reported
Completed Document Type: * CEQA
Completed Date: 02/10/2003
Comments: Not reported

Completed Area Name: PROJECT WIDE
Completed Sub Area Name: Not reported
Completed Document Type: Site Inspections/Visit (Non LUR)
Completed Date: 09/28/2001
Comments: Not reported

Completed Area Name: PROJECT WIDE
Completed Sub Area Name: Not reported
Completed Document Type: Site Inspections/Visit (Non LUR)
Completed Date: 08/01/2003
Comments: Not reported

Completed Area Name: PROJECT WIDE
Completed Sub Area Name: Not reported
Completed Document Type: Certification
Completed Date: 11/12/2003
Comments: Not reported

Completed Area Name: PROJECT WIDE
Completed Sub Area Name: Not reported
Completed Document Type: Preliminary Endangerment Assessment Report
Completed Date: 05/28/2002
Comments: Not reported

Completed Area Name: PROJECT WIDE
Completed Sub Area Name: Not reported

WEEMES ELEMENTARY SCHOOL PLAYGROUND (Continued) **S105628620**

Completed Document Type: Phase 1
Completed Date: 10/02/2001
Comments: Not reported

Completed Area Name: PROJECT WIDE
Completed Sub Area Name: Not reported
Completed Document Type: Removal Action Completion Report
Completed Date: 11/12/2003
Comments: Not reported

Completed Area Name: PROJECT WIDE
Completed Sub Area Name: Not reported
Completed Document Type: Removal Action Workplan
Completed Date: 03/21/2003
Comments: Not reported

Completed Area Name: PROJECT WIDE
Completed Sub Area Name: Not reported
Completed Document Type: Supplemental Site Investigation Report
Completed Date: 01/31/2003
Comments: Not reported

Completed Area Name: PROJECT WIDE
Completed Sub Area Name: Not reported
Completed Document Type: Environmental Oversight Agreement
Completed Date: 02/10/2000
Comments: Not reported

Future Area Name: Not reported
Future Sub Area Name: Not reported
Future Document Type: Not reported
Future Due Date: Not reported
Schedule Area Name: Not reported
Schedule Sub Area Name: Not reported
Schedule Document Type: Not reported
Schedule Due Date: Not reported
Schedule Revised Date: Not reported

AI203 **BELMONT NEW PRIMARY CENTER NO. 12** **ENVIROSTOR** **S107735904**
NE **LAKE STREET/ROSELAKE AVENUE** **SCH** **N/A**
1/2-1 **LOS ANGELES, CA 90026**
0.505 mi.
2664 ft. **Site 4 of 17 in cluster AI**

Relative:
Higher

Actual:
400 ft.

ENVIROSTOR:
Facility ID: 19880022
Status: No Further Action
Status Date: 10/10/2003
Site Code: 304310
Site Type: School Investigation
Site Type Detailed: School
Acres: 2
NPL: NO
Regulatory Agencies: SMBRP
Lead Agency: SMBRP
Program Manager: Not reported
Supervisor: Javier Hinojosa
Division Branch: Southern California Schools & Brownfields Outreach

BELMONT NEW PRIMARY CENTER NO. 12 (Continued) **S107735904**

Assembly: 53
Senate: 30
Special Program: Not reported
Restricted Use: NO
Site Mgmt Req: NONE SPECIFIED
Funding: School District
Latitude: 34.05227
Longitude: -118.2527
APN: NONE SPECIFIED
Past Use: RESIDENTIAL AREA
Potential COC: Asbestos Containing Materials (ACM Lead
Confirmed COC: NONE SPECIFIED
Potential Description: NMA
Alias Name: BELMONT NEW PRIMARY CENTER #12
Alias Type: Alternate Name
Alias Name: BELOMOT NEW PRIMARY CENTER #12
Alias Type: Alternate Name
Alias Name: BELOMOT NEW PRIMARY CENTER NO. 12
Alias Type: Alternate Name
Alias Name: LAUSD-BELMONT PC # 12
Alias Type: Alternate Name
Alias Name: LOS ANGELES UNIFIED SCHOOL DISTRICT
Alias Type: Alternate Name
Alias Name: 304310
Alias Type: Project Code (Site Code)
Alias Name: 19880022
Alias Type: Envirostor ID Number

Completed Info:
Completed Area Name: PROJECT WIDE
Completed Sub Area Name: Not reported
Completed Document Type: Cost Recovery Closeout Memo
Completed Date: 10/10/2003
Comments: Not reported

Completed Area Name: PROJECT WIDE
Completed Sub Area Name: Not reported
Completed Document Type: Preliminary Endangerment Assessment Report
Completed Date: 12/11/2001
Comments: Not reported

Completed Area Name: PROJECT WIDE
Completed Sub Area Name: Not reported
Completed Document Type: Phase 1
Completed Date: 07/10/2001
Comments: Not reported

Completed Area Name: PROJECT WIDE
Completed Sub Area Name: Not reported
Completed Document Type: Supplemental Site Investigation Report
Completed Date: 09/30/2003
Comments: Not reported

Completed Area Name: PROJECT WIDE
Completed Sub Area Name: Not reported
Completed Document Type: 4.14 Request
Completed Date: 08/05/2003
Comments: 4.14 request received post PEA and pre-SSI.

BELMONT NEW PRIMARY CENTER NO. 12 (Continued) **S107735904**

Completed Area Name:	PROJECT WIDE
Completed Sub Area Name:	Not reported
Completed Document Type:	Environmental Oversight Agreement
Completed Date:	02/10/2000
Comments:	Not reported
Future Area Name:	Not reported
Future Sub Area Name:	Not reported
Future Document Type:	Not reported
Future Due Date:	Not reported
Schedule Area Name:	Not reported
Schedule Sub Area Name:	Not reported
Schedule Document Type:	Not reported
Schedule Due Date:	Not reported
Schedule Revised Date:	Not reported

SCH:

Facility ID:	19880022
Site Type:	School Investigation
Site Type Detail:	School
Site Mgmt. Req.:	NONE SPECIFIED
Acres:	2
National Priorities List:	NO
Cleanup Oversight Agencies:	SMBRP
Lead Agency:	SMBRP
Lead Agency Description:	DTSC - Site Cleanup Program
Project Manager:	Not reported
Supervisor:	Javier Hinojosa
Division Branch:	Southern California Schools & Brownfields Outreach
Site Code:	304310
Assembly:	53
Senate:	30
Special Program Status:	Not reported
Status:	No Further Action
Status Date:	10/10/2003
Restricted Use:	NO
Funding:	School District
Latitude:	34.05227
Longitude:	-118.2527
APN:	NONE SPECIFIED
Past Use:	RESIDENTIAL AREA
Potential COC:	Asbestos Containing Materials (ACM, Lead
Confirmed COC:	NONE SPECIFIED
Potential Description:	NMA
Alias Name:	BELMONT NEW PRIMARY CENTER #12
Alias Type:	Alternate Name
Alias Name:	BELOMOT NEW PRIMARY CENTER #12
Alias Type:	Alternate Name
Alias Name:	BELOMOT NEW PRIMARY CENTER NO. 12
Alias Type:	Alternate Name
Alias Name:	LAUSD-BELMONT PC # 12
Alias Type:	Alternate Name
Alias Name:	LOS ANGELES UNIFIED SCHOOL DISTRICT
Alias Type:	Alternate Name
Alias Name:	304310
Alias Type:	Project Code (Site Code)

BELMONT NEW PRIMARY CENTER NO. 12 (Continued) **S107735904**

Alias Name: 19880022
Alias Type: Envirostor ID Number

Completed Info:
Completed Area Name: PROJECT WIDE
Completed Sub Area Name: Not reported
Completed Document Type: Cost Recovery Closeout Memo
Completed Date: 10/10/2003
Comments: Not reported

Completed Area Name: PROJECT WIDE
Completed Sub Area Name: Not reported
Completed Document Type: Preliminary Endangerment Assessment Report
Completed Date: 12/11/2001
Comments: Not reported

Completed Area Name: PROJECT WIDE
Completed Sub Area Name: Not reported
Completed Document Type: Phase 1
Completed Date: 07/10/2001
Comments: Not reported

Completed Area Name: PROJECT WIDE
Completed Sub Area Name: Not reported
Completed Document Type: Supplemental Site Investigation Report
Completed Date: 09/30/2003
Comments: Not reported

Completed Area Name: PROJECT WIDE
Completed Sub Area Name: Not reported
Completed Document Type: 4.14 Request
Completed Date: 08/05/2003
Comments: 4.14 request received post PEA and pre-SSI.

Completed Area Name: PROJECT WIDE
Completed Sub Area Name: Not reported
Completed Document Type: Environmental Oversight Agreement
Completed Date: 02/10/2000
Comments: Not reported

Future Area Name: Not reported
Future Sub Area Name: Not reported
Future Document Type: Not reported
Future Due Date: Not reported
Schedule Area Name: Not reported
Schedule Sub Area Name: Not reported
Schedule Document Type: Not reported
Schedule Due Date: Not reported
Schedule Revised Date: Not reported

AI204 **PIO PICO PLAYGROUND EXPANSION** **ENVIROSTOR** **S118756616**
NE **1313, 1325, 1327, 1331, 1401 S. VAN NESS AVE.** **SCH** **N/A**
1/2-1 **LOS ANGELES, CA 90019**
0.505 mi.
2664 ft. **Site 5 of 17 in cluster AI**

Relative:
Higher

Actual:
400 ft.

ENVIROSTOR:

Facility ID:	19880036
Status:	No Action Required
Status Date:	01/10/2006
Site Code:	304343
Site Type:	School Investigation
Site Type Detailed:	School
Acres:	1
NPL:	NO
Regulatory Agencies:	SMBRP
Lead Agency:	SMBRP
Program Manager:	Not reported
Supervisor:	Shahir Haddad
Division Branch:	Southern California Schools & Brownfields Outreach
Assembly:	53
Senate:	30
Special Program:	Not reported
Restricted Use:	NO
Site Mgmt Req:	NONE SPECIFIED
Funding:	School District
Latitude:	34.05227
Longitude:	-118.2527
APN:	NONE SPECIFIED
Past Use:	RESIDENTIAL AREA
Potential COC:	Lead
Confirmed COC:	NONE SPECIFIED
Potential Description:	NMA
Alias Name:	LAUSD-PIO PICO ES PLAYGROUND
Alias Type:	Alternate Name
Alias Name:	LOS ANGELES UNIFIED SCHOOL DISTRICT
Alias Type:	Alternate Name
Alias Name:	PIO PICO PLAYGROUND EXPANSION
Alias Type:	Alternate Name
Alias Name:	304343
Alias Type:	Project Code (Site Code)
Alias Name:	19880036
Alias Type:	Envirostor ID Number

Completed Info:

Completed Area Name:	PROJECT WIDE
Completed Sub Area Name:	Not reported
Completed Document Type:	Inactive Status Letter
Completed Date:	11/25/2002
Comments:	Inactive Status Letter completed.
Completed Area Name:	PROJECT WIDE
Completed Sub Area Name:	Not reported
Completed Document Type:	Cost Recovery Closeout Memo
Completed Date:	01/29/2003
Comments:	Not reported
Completed Area Name:	PROJECT WIDE
Completed Sub Area Name:	Not reported
Completed Document Type:	Site Inspections/Visit (Non LUR)

PIO PICO PLAYGROUND EXPANSION (Continued) **S118756616**

Completed Date: 04/16/2002
Comments: Not reported

Completed Area Name: PROJECT WIDE
Completed Sub Area Name: Not reported
Completed Document Type: Preliminary Endangerment Assessment Report
Completed Date: 04/22/2002
Comments: Not reported

Completed Area Name: PROJECT WIDE
Completed Sub Area Name: Not reported
Completed Document Type: Phase 1
Completed Date: 11/02/2001
Comments: Not reported

Completed Area Name: PROJECT WIDE
Completed Sub Area Name: Not reported
Completed Document Type: Phase 1
Completed Date: 02/04/2002
Comments: Not reported

Completed Area Name: PROJECT WIDE
Completed Sub Area Name: Not reported
Completed Document Type: Environmental Oversight Agreement
Completed Date: 02/10/2000
Comments: Not reported

Future Area Name: Not reported
Future Sub Area Name: Not reported
Future Document Type: Not reported
Future Due Date: Not reported
Schedule Area Name: Not reported
Schedule Sub Area Name: Not reported
Schedule Document Type: Not reported
Schedule Due Date: Not reported
Schedule Revised Date: Not reported

SCH:

Facility ID: 19880036
Site Type: School Investigation
Site Type Detail: School
Site Mgmt. Req.: NONE SPECIFIED
Acres: 1
National Priorities List: NO
Cleanup Oversight Agencies: SMBRP
Lead Agency: SMBRP
Lead Agency Description: DTSC - Site Cleanup Program
Project Manager: Not reported
Supervisor: Shahir Haddad
Division Branch: Southern California Schools & Brownfields Outreach
Site Code: 304343
Assembly: 53
Senate: 30
Special Program Status: Not reported
Status: No Action Required
Status Date: 01/10/2006

PIO PICO PLAYGROUND EXPANSION (Continued) **S118756616**

Restricted Use: NO
Funding: School District
Latitude: 34.05227
Longitude: -118.2527
APN: NONE SPECIFIED
Past Use: RESIDENTIAL AREA
Potential COC: Lead
Confirmed COC: NONE SPECIFIED
Potential Description: NMA
Alias Name: LAUSD-PIO PICO ES PLAYGROUND
Alias Type: Alternate Name
Alias Name: LOS ANGELES UNIFIED SCHOOL DISTRICT
Alias Type: Alternate Name
Alias Name: PIO PICO PLAYGROUND EXPANSION
Alias Type: Alternate Name
Alias Name: 304343
Alias Type: Project Code (Site Code)
Alias Name: 19880036
Alias Type: Envirostor ID Number

Completed Info:
Completed Area Name: PROJECT WIDE
Completed Sub Area Name: Not reported
Completed Document Type: Inactive Status Letter
Completed Date: 11/25/2002
Comments: Inactive Status Letter completed.

Completed Area Name: PROJECT WIDE
Completed Sub Area Name: Not reported
Completed Document Type: Cost Recovery Closeout Memo
Completed Date: 01/29/2003
Comments: Not reported

Completed Area Name: PROJECT WIDE
Completed Sub Area Name: Not reported
Completed Document Type: Site Inspections/Visit (Non LUR)
Completed Date: 04/16/2002
Comments: Not reported

Completed Area Name: PROJECT WIDE
Completed Sub Area Name: Not reported
Completed Document Type: Preliminary Endangerment Assessment Report
Completed Date: 04/22/2002
Comments: Not reported

Completed Area Name: PROJECT WIDE
Completed Sub Area Name: Not reported
Completed Document Type: Phase 1
Completed Date: 11/02/2001
Comments: Not reported

Completed Area Name: PROJECT WIDE
Completed Sub Area Name: Not reported
Completed Document Type: Phase 1
Completed Date: 02/04/2002
Comments: Not reported

Completed Area Name: PROJECT WIDE

PIO PICO PLAYGROUND EXPANSION (Continued) **S118756616**

Completed Sub Area Name:	Not reported
Completed Document Type:	Environmental Oversight Agreement
Completed Date:	02/10/2000
Comments:	Not reported
Future Area Name:	Not reported
Future Sub Area Name:	Not reported
Future Document Type:	Not reported
Future Due Date:	Not reported
Schedule Area Name:	Not reported
Schedule Sub Area Name:	Not reported
Schedule Document Type:	Not reported
Schedule Due Date:	Not reported
Schedule Revised Date:	Not reported

AI205 **EAST VALLEY MIDDLE SCHOOL NO. 1** **ENVIROSTOR** **S107736257**
NE **LAUREL CANYON BOULEVARD/HAMLIN STREET** **SCH** **N/A**
1/2-1 **LOS ANGELES, CA 91606**
0.505 mi.
2664 ft. **Site 6 of 17 in cluster AI**

Relative:
Higher

Actual:
400 ft.

ENVIROSTOR:

Facility ID:	19750089
Status:	Certified
Status Date:	01/26/2004
Site Code:	304332
Site Type:	School Cleanup
Site Type Detailed:	School
Acres:	10
NPL:	NO
Regulatory Agencies:	SMBRP
Lead Agency:	SMBRP
Program Manager:	Not reported
Supervisor:	Javier Hinojosa
Division Branch:	Southern California Schools & Brownfields Outreach
Assembly:	53
Senate:	18
Special Program:	Not reported
Restricted Use:	NO
Site Mgmt Req:	NONE SPECIFIED
Funding:	School District
Latitude:	34.18849
Longitude:	-118.3964
APN:	NONE SPECIFIED
Past Use:	VEHICLE MAINTENANCE
Potential COC:	Chrysene Dibenz[ah]anthracene * phenanthrene Anthracene Benzo[k]fluoranthene Fluoranthene Indeno[1,2,3-cd]pyrene * benzo (ghi) perylene Benzo[b]fluoranthene Benzo[a]pyrene Pyrene Benz[a]anthracene
Confirmed COC:	NONE SPECIFIED
Potential Description:	SOIL
Alias Name:	EAST VALLEY MIDDLE SCHOOL #1
Alias Type:	Alternate Name
Alias Name:	EAST VALLEY MIDDLE SCHOOL #1 (PROPOSED)
Alias Type:	Alternate Name
Alias Name:	LAUSD-E VALLEY MS # 1
Alias Type:	Alternate Name
Alias Name:	LOS ANGELES UNIFIED SCHOOL DISTRICT

EAST VALLEY MIDDLE SCHOOL NO. 1 (Continued) **S107736257**

Alias Type: Alternate Name
Alias Name: 110033606220
Alias Type: EPA (FRS #)
Alias Name: 304332
Alias Type: Project Code (Site Code)
Alias Name: 19750089
Alias Type: Envirostor ID Number

Completed Info:
Completed Area Name: PROJECT WIDE
Completed Sub Area Name: Not reported
Completed Document Type: Certification
Completed Date: 01/15/2004
Comments: Not reported

Completed Area Name: PROJECT WIDE
Completed Sub Area Name: Not reported
Completed Document Type: Cost Recovery Closeout Memo
Completed Date: 01/26/2004
Comments: Not reported

Completed Area Name: PROJECT WIDE
Completed Sub Area Name: Not reported
Completed Document Type: Site Inspections/Visit (Non LUR)
Completed Date: 09/23/2003
Comments: Not reported

Completed Area Name: PROJECT WIDE
Completed Sub Area Name: Not reported
Completed Document Type: * CEQA
Completed Date: 10/04/2002
Comments: Not reported

Completed Area Name: PROJECT WIDE
Completed Sub Area Name: Not reported
Completed Document Type: Site Inspections/Visit (Non LUR)
Completed Date: 11/18/2003
Comments: Not reported

Completed Area Name: PROJECT WIDE
Completed Sub Area Name: Not reported
Completed Document Type: Preliminary Endangerment Assessment Report
Completed Date: 05/10/2002
Comments: Not reported

Completed Area Name: PROJECT WIDE
Completed Sub Area Name: Not reported
Completed Document Type: Removal Action Completion Report
Completed Date: 01/15/2004
Comments: Not reported

Completed Area Name: PROJECT WIDE
Completed Sub Area Name: Not reported
Completed Document Type: Removal Action Workplan
Completed Date: 03/12/2003
Comments: Not reported

Completed Area Name: PROJECT WIDE

EAST VALLEY MIDDLE SCHOOL NO. 1 (Continued) **S107736257**

Completed Sub Area Name: Not reported
Completed Document Type: Supplemental Site Investigation Report
Completed Date: 05/31/2002
Comments: Not reported

Completed Area Name: PROJECT WIDE
Completed Sub Area Name: Not reported
Completed Document Type: Preliminary Endangerment Assessment Workplan
Completed Date: 12/19/2001
Comments: Not reported

Completed Area Name: PROJECT WIDE
Completed Sub Area Name: Not reported
Completed Document Type: Preliminary Endangerment Assessment Workplan
Completed Date: 06/30/2003
Comments: Not reported

Completed Area Name: PROJECT WIDE
Completed Sub Area Name: Not reported
Completed Document Type: Environmental Oversight Agreement
Completed Date: 02/10/2000
Comments: Not reported

Future Area Name: Not reported
Future Sub Area Name: Not reported
Future Document Type: Not reported
Future Due Date: Not reported
Schedule Area Name: Not reported
Schedule Sub Area Name: Not reported
Schedule Document Type: Not reported
Schedule Due Date: Not reported
Schedule Revised Date: Not reported

SCH:

Facility ID: 19750089
Site Type: School Cleanup
Site Type Detail: School
Site Mgmt. Req.: NONE SPECIFIED
Acres: 10
National Priorities List: NO
Cleanup Oversight Agencies: SMBRP
Lead Agency: SMBRP
Lead Agency Description: DTSC - Site Cleanup Program
Project Manager: Not reported
Supervisor: Javier Hinojosa
Division Branch: Southern California Schools & Brownfields Outreach
Site Code: 304332
Assembly: 53
Senate: 18
Special Program Status: Not reported
Status: Certified
Status Date: 01/26/2004
Restricted Use: NO
Funding: School District
Latitude: 34.18849
Longitude: -118.3964

EAST VALLEY MIDDLE SCHOOL NO. 1 (Continued) **S107736257**

APN: NONE SPECIFIED
Past Use: VEHICLE MAINTENANCE
Potential COC: Chrysene, Chrysene, Dibenz[ah]anthracene, * phenanthrene, Anthracene, Benzo[k]fluoranthene, Fluoranthene, Indeno[1,2,3-cd]pyrene, * benzo (ghi) perylene, Benzo[b]fluoranthene, Benzo[a]pyrene, Pyrene, Benz[a]anthracene
Confirmed COC: NONE SPECIFIED
Potential Description: SOIL
Alias Name: EAST VALLEY MIDDLE SCHOOL #1
Alias Type: Alternate Name
Alias Name: EAST VALLEY MIDDLE SCHOOL #1 (PROPOSED)
Alias Type: Alternate Name
Alias Name: LAUSD-E VALLEY MS # 1
Alias Type: Alternate Name
Alias Name: LOS ANGELES UNIFIED SCHOOL DISTRICT
Alias Type: Alternate Name
Alias Name: 110033606220
Alias Type: EPA (FRS #)
Alias Name: 304332
Alias Type: Project Code (Site Code)
Alias Name: 19750089
Alias Type: Envirostor ID Number

Completed Info:
Completed Area Name: PROJECT WIDE
Completed Sub Area Name: Not reported
Completed Document Type: Certification
Completed Date: 01/15/2004
Comments: Not reported

Completed Area Name: PROJECT WIDE
Completed Sub Area Name: Not reported
Completed Document Type: Cost Recovery Closeout Memo
Completed Date: 01/26/2004
Comments: Not reported

Completed Area Name: PROJECT WIDE
Completed Sub Area Name: Not reported
Completed Document Type: Site Inspections/Visit (Non LUR)
Completed Date: 09/23/2003
Comments: Not reported

Completed Area Name: PROJECT WIDE
Completed Sub Area Name: Not reported
Completed Document Type: * CEQA
Completed Date: 10/04/2002
Comments: Not reported

Completed Area Name: PROJECT WIDE
Completed Sub Area Name: Not reported
Completed Document Type: Site Inspections/Visit (Non LUR)
Completed Date: 11/18/2003
Comments: Not reported

Completed Area Name: PROJECT WIDE
Completed Sub Area Name: Not reported
Completed Document Type: Preliminary Endangerment Assessment Report
Completed Date: 05/10/2002

EAST VALLEY MIDDLE SCHOOL NO. 1 (Continued) **S107736257**

Comments: Not reported

Completed Area Name: PROJECT WIDE
Completed Sub Area Name: Not reported
Completed Document Type: Removal Action Completion Report
Completed Date: 01/15/2004
Comments: Not reported

Completed Area Name: PROJECT WIDE
Completed Sub Area Name: Not reported
Completed Document Type: Removal Action Workplan
Completed Date: 03/12/2003
Comments: Not reported

Completed Area Name: PROJECT WIDE
Completed Sub Area Name: Not reported
Completed Document Type: Supplemental Site Investigation Report
Completed Date: 05/31/2002
Comments: Not reported

Completed Area Name: PROJECT WIDE
Completed Sub Area Name: Not reported
Completed Document Type: Preliminary Endangerment Assessment Workplan
Completed Date: 12/19/2001
Comments: Not reported

Completed Area Name: PROJECT WIDE
Completed Sub Area Name: Not reported
Completed Document Type: Preliminary Endangerment Assessment Workplan
Completed Date: 06/30/2003
Comments: Not reported

Completed Area Name: PROJECT WIDE
Completed Sub Area Name: Not reported
Completed Document Type: Environmental Oversight Agreement
Completed Date: 02/10/2000
Comments: Not reported

Future Area Name: Not reported
Future Sub Area Name: Not reported
Future Document Type: Not reported
Future Due Date: Not reported
Schedule Area Name: Not reported
Schedule Sub Area Name: Not reported
Schedule Document Type: Not reported
Schedule Due Date: Not reported
Schedule Revised Date: Not reported

AI206
NE
1/2-1
0.505 mi.
2664 ft.

WILSON NEW ELEMENTARY SCHOOL NO. 1
HUNTINGTON DR/LIFUR AVENUE/OAKLAND STREET
LOS ANGELES, CA 90032

Site 7 of 17 in cluster AI

ENVIROSTOR **S105628636**
SCH **N/A**

Relative:
Higher

Actual:
400 ft.

ENVIROSTOR:

Facility ID:	19880033
Status:	No Further Action
Status Date:	10/16/2003
Site Code:	304315
Site Type:	School Investigation
Site Type Detailed:	School
Acres:	4.76
NPL:	NO
Regulatory Agencies:	SMBRP
Lead Agency:	SMBRP
Program Manager:	Not reported
Supervisor:	Shahir Haddad
Division Branch:	Southern California Schools & Brownfields Outreach
Assembly:	53
Senate:	30
Special Program:	Not reported
Restricted Use:	NO
Site Mgmt Req:	NONE SPECIFIED
Funding:	School District
Latitude:	34.05227
Longitude:	-118.2527
APN:	NONE SPECIFIED
Past Use:	RESIDENTIAL AREA
Potential COC:	Benzene TPH-diesel
Confirmed COC:	NONE SPECIFIED
Potential Description:	SOIL, SURFW
Alias Name:	LAUSD-WILSON NEW ES # 1
Alias Type:	Alternate Name
Alias Name:	LOS ANGELES UNIFIED SCHOOL DISTRICT
Alias Type:	Alternate Name
Alias Name:	WILSON NEW ELEMENTARY SCHOOL #1
Alias Type:	Alternate Name
Alias Name:	WILSON NEW ELEMENTARY SCHOOL #1 (PROP)
Alias Type:	Alternate Name
Alias Name:	WILSON NEW ELEMENTARY SCHOOL NO. 1
Alias Type:	Alternate Name
Alias Name:	304315
Alias Type:	Project Code (Site Code)
Alias Name:	19880033
Alias Type:	Envirostor ID Number

Completed Info:

Completed Area Name:	PROJECT WIDE
Completed Sub Area Name:	Not reported
Completed Document Type:	Cost Recovery Closeout Memo
Completed Date:	10/16/2003
Comments:	Not reported
Completed Area Name:	PROJECT WIDE
Completed Sub Area Name:	Not reported
Completed Document Type:	Preliminary Endangerment Assessment Report
Completed Date:	01/29/2002
Comments:	Not reported

WILSON NEW ELEMENTARY SCHOOL NO. 1 (Continued) **S105628636**

Completed Area Name: PROJECT WIDE
Completed Sub Area Name: Not reported
Completed Document Type: Phase 1
Completed Date: 07/11/2001
Comments: Not reported

Completed Area Name: PROJECT WIDE
Completed Sub Area Name: Not reported
Completed Document Type: Supplemental Site Investigation Report
Completed Date: 08/13/2002
Comments: Not reported

Completed Area Name: PROJECT WIDE
Completed Sub Area Name: Not reported
Completed Document Type: Supplemental Site Investigation Report
Completed Date: 07/14/2003
Comments: Not reported

Completed Area Name: PROJECT WIDE
Completed Sub Area Name: Not reported
Completed Document Type: Environmental Oversight Agreement
Completed Date: 02/10/2000
Comments: Not reported

Future Area Name: Not reported
Future Sub Area Name: Not reported
Future Document Type: Not reported
Future Due Date: Not reported
Schedule Area Name: Not reported
Schedule Sub Area Name: Not reported
Schedule Document Type: Not reported
Schedule Due Date: Not reported
Schedule Revised Date: Not reported

SCH:

Facility ID: 19880033
Site Type: School Investigation
Site Type Detail: School
Site Mgmt. Req.: NONE SPECIFIED
Acres: 4.76
National Priorities List: NO
Cleanup Oversight Agencies: SMBRP
Lead Agency: SMBRP
Lead Agency Description: DTSC - Site Cleanup Program
Project Manager: Not reported
Supervisor: Shahir Haddad
Division Branch: Southern California Schools & Brownfields Outreach
Site Code: 304315
Assembly: 53
Senate: 30
Special Program Status: Not reported
Status: No Further Action
Status Date: 10/16/2003
Restricted Use: NO
Funding: School District
Latitude: 34.05227

WILSON NEW ELEMENTARY SCHOOL NO. 1 (Continued) **S105628636**

Longitude:	-118.2527
APN:	NONE SPECIFIED
Past Use:	RESIDENTIAL AREA
Potential COC:	Benzene, Benzene, TPH-diesel
Confirmed COC:	NONE SPECIFIED
Potential Description:	SOIL, SURFW
Alias Name:	LAUSD-WILSON NEW ES # 1
Alias Type:	Alternate Name
Alias Name:	LOS ANGELES UNIFIED SCHOOL DISTRICT
Alias Type:	Alternate Name
Alias Name:	WILSON NEW ELEMENTARY SCHOOL #1
Alias Type:	Alternate Name
Alias Name:	WILSON NEW ELEMENTARY SCHOOL #1 (PROP)
Alias Type:	Alternate Name
Alias Name:	WILSON NEW ELEMENTARY SCHOOL NO. 1
Alias Type:	Alternate Name
Alias Name:	304315
Alias Type:	Project Code (Site Code)
Alias Name:	19880033
Alias Type:	Envirostor ID Number

Completed Info:

Completed Area Name:	PROJECT WIDE
Completed Sub Area Name:	Not reported
Completed Document Type:	Cost Recovery Closeout Memo
Completed Date:	10/16/2003
Comments:	Not reported
Completed Area Name:	PROJECT WIDE
Completed Sub Area Name:	Not reported
Completed Document Type:	Preliminary Endangerment Assessment Report
Completed Date:	01/29/2002
Comments:	Not reported
Completed Area Name:	PROJECT WIDE
Completed Sub Area Name:	Not reported
Completed Document Type:	Phase 1
Completed Date:	07/11/2001
Comments:	Not reported
Completed Area Name:	PROJECT WIDE
Completed Sub Area Name:	Not reported
Completed Document Type:	Supplemental Site Investigation Report
Completed Date:	08/13/2002
Comments:	Not reported
Completed Area Name:	PROJECT WIDE
Completed Sub Area Name:	Not reported
Completed Document Type:	Supplemental Site Investigation Report
Completed Date:	07/14/2003
Comments:	Not reported
Completed Area Name:	PROJECT WIDE
Completed Sub Area Name:	Not reported
Completed Document Type:	Environmental Oversight Agreement
Completed Date:	02/10/2000
Comments:	Not reported

WILSON NEW ELEMENTARY SCHOOL NO. 1 (Continued) **S105628636**

Future Area Name:	Not reported
Future Sub Area Name:	Not reported
Future Document Type:	Not reported
Future Due Date:	Not reported
Schedule Area Name:	Not reported
Schedule Sub Area Name:	Not reported
Schedule Document Type:	Not reported
Schedule Due Date:	Not reported
Schedule Revised Date:	Not reported

AI207 **MARSHALL NEW PRIMARY CENTER NO. 1** **ENVIROSTOR** **S112057176**
NE **LEXINGTON AVE/WESTMORELAND AVE/LYMAN PLACE** **SCH** **N/A**
1/2-1 **LOS ANGELES, CA 90029**
0.505 mi.
2664 ft. **Site 8 of 17 in cluster AI**

Relative:
Higher

Actual:
400 ft.

ENVIROSTOR:

Facility ID:	19650016
Status:	No Further Action
Status Date:	11/25/2002
Site Code:	304294
Site Type:	School Investigation
Site Type Detailed:	School
Acres:	2.05
NPL:	NO
Regulatory Agencies:	SMBRP
Lead Agency:	SMBRP
Program Manager:	Not reported
Supervisor:	Shahir Haddad
Division Branch:	Southern California Schools & Brownfields Outreach
Assembly:	53
Senate:	30
Special Program:	Not reported
Restricted Use:	NO
Site Mgmt Req:	NONE SPECIFIED
Funding:	School District
Latitude:	34.05227
Longitude:	-118.2527
APN:	NONE SPECIFIED
Past Use:	RESIDENTIAL AREA
Potential COC:	NONE SPECIFIED No Contaminants found
Confirmed COC:	NONE SPECIFIED
Potential Description:	NMA
Alias Name:	LAUSD-MARSHAL NEW PC#1
Alias Type:	Alternate Name
Alias Name:	LOS ANGELES UNIFIED SCHOOL DISTRICT
Alias Type:	Alternate Name
Alias Name:	MARSHALL NEW PRIMARY CENTER #1
Alias Type:	Alternate Name
Alias Name:	304294
Alias Type:	Project Code (Site Code)
Alias Name:	19650016
Alias Type:	Envirostor ID Number

Completed Info:

Completed Area Name:	PROJECT WIDE
Completed Sub Area Name:	Not reported
Completed Document Type:	Cost Recovery Closeout Memo

MARSHALL NEW PRIMARY CENTER NO. 1 (Continued) **S112057176**

Completed Date: 01/29/2003
Comments: Not reported

Completed Area Name: PROJECT WIDE
Completed Sub Area Name: Not reported
Completed Document Type: Site Inspections/Visit (Non LUR)
Completed Date: 06/18/2001
Comments: Not reported

Completed Area Name: PROJECT WIDE
Completed Sub Area Name: Not reported
Completed Document Type: Phase 1
Completed Date: 06/18/2001
Comments: Not reported

Completed Area Name: PROJECT WIDE
Completed Sub Area Name: Not reported
Completed Document Type: Phase 1
Completed Date: 11/25/2002
Comments: Not reported

Completed Area Name: PROJECT WIDE
Completed Sub Area Name: Not reported
Completed Document Type: Environmental Oversight Agreement
Completed Date: 02/10/2000
Comments: Not reported

Future Area Name: Not reported
Future Sub Area Name: Not reported
Future Document Type: Not reported
Future Due Date: Not reported
Schedule Area Name: Not reported
Schedule Sub Area Name: Not reported
Schedule Document Type: Not reported
Schedule Due Date: Not reported
Schedule Revised Date: Not reported

SCH:

Facility ID: 19650016
Site Type: School Investigation
Site Type Detail: School
Site Mgmt. Req.: NONE SPECIFIED
Acres: 2.05
National Priorities List: NO
Cleanup Oversight Agencies: SMBRP
Lead Agency: SMBRP
Lead Agency Description: DTSC - Site Cleanup Program
Project Manager: Not reported
Supervisor: Shahir Haddad
Division Branch: Southern California Schools & Brownfields Outreach
Site Code: 304294
Assembly: 53
Senate: 30
Special Program Status: Not reported
Status: No Further Action
Status Date: 11/25/2002

MARSHALL NEW PRIMARY CENTER NO. 1 (Continued) **S112057176**

Restricted Use:	NO
Funding:	School District
Latitude:	34.05227
Longitude:	-118.2527
APN:	NONE SPECIFIED
Past Use:	RESIDENTIAL AREA
Potential COC:	NONE SPECIFIED, No Contaminants found
Confirmed COC:	NONE SPECIFIED
Potential Description:	NMA
Alias Name:	LAUSD-MARSHAL NEW PC#1
Alias Type:	Alternate Name
Alias Name:	LOS ANGELES UNIFIED SCHOOL DISTRICT
Alias Type:	Alternate Name
Alias Name:	MARSHALL NEW PRIMARY CENTER #1
Alias Type:	Alternate Name
Alias Name:	304294
Alias Type:	Project Code (Site Code)
Alias Name:	19650016
Alias Type:	Envirostor ID Number

Completed Info:

Completed Area Name:	PROJECT WIDE
Completed Sub Area Name:	Not reported
Completed Document Type:	Cost Recovery Closeout Memo
Completed Date:	01/29/2003
Comments:	Not reported
Completed Area Name:	PROJECT WIDE
Completed Sub Area Name:	Not reported
Completed Document Type:	Site Inspections/Visit (Non LUR)
Completed Date:	06/18/2001
Comments:	Not reported
Completed Area Name:	PROJECT WIDE
Completed Sub Area Name:	Not reported
Completed Document Type:	Phase 1
Completed Date:	06/18/2001
Comments:	Not reported
Completed Area Name:	PROJECT WIDE
Completed Sub Area Name:	Not reported
Completed Document Type:	Phase 1
Completed Date:	11/25/2002
Comments:	Not reported
Completed Area Name:	PROJECT WIDE
Completed Sub Area Name:	Not reported
Completed Document Type:	Environmental Oversight Agreement
Completed Date:	02/10/2000
Comments:	Not reported
Future Area Name:	Not reported
Future Sub Area Name:	Not reported
Future Document Type:	Not reported
Future Due Date:	Not reported
Schedule Area Name:	Not reported
Schedule Sub Area Name:	Not reported
Schedule Document Type:	Not reported

MARSHALL NEW PRIMARY CENTER NO. 1 (Continued) **S112057176**

Schedule Due Date: Not reported
Schedule Revised Date: Not reported

AI208 **EAST LOS ANGELES HIGH SCHOOL NO. 1** **ENVIROSTOR** **S107736248**
NE **BELVEDERE PARK/CESAR CHAVEZ AVE/MEDNIK AVE/1ST ST** **SCH** **N/A**
1/2-1 **LOS ANGELES, CA 90022**
0.505 mi.
2664 ft. **Site 9 of 17 in cluster AI**

Relative:
Higher

Actual:
400 ft.

ENVIROSTOR:

Facility ID:	19820069
Status:	Inactive - Needs Evaluation
Status Date:	03/17/2003
Site Code:	304320
Site Type:	School Cleanup
Site Type Detailed:	School
Acres:	16.35
NPL:	NO
Regulatory Agencies:	SMBRP
Lead Agency:	SMBRP
Program Manager:	Not reported
Supervisor:	Javier Hinojosa
Division Branch:	Southern California Schools & Brownfields Outreach
Assembly:	53
Senate:	24
Special Program:	Not reported
Restricted Use:	NO
Site Mgmt Req:	NONE SPECIFIED
Funding:	School District
Latitude:	34.04039
Longitude:	-118.1606
APN:	NONE SPECIFIED
Past Use:	* EDUCATIONAL SERVICES
Potential COC:	Pyrene * phenanthrene * benzo (ghi) perylene Lead DDE Anthracene Copper and compounds Thallium and compounds Benzene Mercury (elemental Toluene Xylenes Dichlorodifluoromethane Ethylbenzene Zinc Molybdenum Beryllium and compounds Dieldrin Chlordane Fluoranthene
Confirmed COC:	NONE SPECIFIED
Potential Description:	NONE SPECIFIED
Alias Name:	EAST LOS ANGELES HIGH SCHOOL #1
Alias Type:	Alternate Name
Alias Name:	LAUSD-EAST LA HS # 1
Alias Type:	Alternate Name
Alias Name:	LOS ANGELES UNIFIED SCHOOL DISTRICT
Alias Type:	Alternate Name
Alias Name:	110033618681
Alias Type:	EPA (FRS #)
Alias Name:	304320
Alias Type:	Project Code (Site Code)
Alias Name:	19820069
Alias Type:	Envirostor ID Number

Completed Info:

Completed Area Name:	PROJECT WIDE
Completed Sub Area Name:	Not reported
Completed Document Type:	Cost Recovery Closeout Memo
Completed Date:	03/17/2003
Comments:	LAUSD has indicated that there will be no more investigation at this

EAST LOS ANGELES HIGH SCHOOL NO. 1 (Continued) **S107736248**

time, while they look for another site location.

Completed Area Name:	PROJECT WIDE
Completed Sub Area Name:	Not reported
Completed Document Type:	Preliminary Endangerment Assessment Report
Completed Date:	02/21/2002
Comments:	Not reported

Completed Area Name:	PROJECT WIDE
Completed Sub Area Name:	Not reported
Completed Document Type:	Environmental Oversight Agreement
Completed Date:	02/10/2000
Comments:	Not reported

Future Area Name:	Not reported
Future Sub Area Name:	Not reported
Future Document Type:	Not reported
Future Due Date:	Not reported
Schedule Area Name:	Not reported
Schedule Sub Area Name:	Not reported
Schedule Document Type:	Not reported
Schedule Due Date:	Not reported
Schedule Revised Date:	Not reported

SCH:

Facility ID:	19820069
Site Type:	School Cleanup
Site Type Detail:	School
Site Mgmt. Req.:	NONE SPECIFIED
Acres:	16.35
National Priorities List:	NO
Cleanup Oversight Agencies:	SMBRP
Lead Agency:	SMBRP
Lead Agency Description:	DTSC - Site Cleanup Program
Project Manager:	Not reported
Supervisor:	Javier Hinojosa
Division Branch:	Southern California Schools & Brownfields Outreach
Site Code:	304320
Assembly:	53
Senate:	24
Special Program Status:	Not reported
Status:	Inactive - Needs Evaluation
Status Date:	03/17/2003
Restricted Use:	NO
Funding:	School District
Latitude:	34.04039
Longitude:	-118.1606
APN:	NONE SPECIFIED
Past Use:	* EDUCATIONAL SERVICES
Potential COC:	Pyrene, Pyrene, * phenanthrene, * benzo (ghi) perylene, Lead, DDE, Anthracene, Copper and compounds, Thallium and compounds, Benzene, Mercury (elemental, Toluene, Xylenes, Dichlorodifluoromethane, Ethylbenzene, Zinc, Molybdenum, Beryllium and compounds, Dieldrin, Chlordane, Fluoranthene
Confirmed COC:	NONE SPECIFIED
Potential Description:	NONE SPECIFIED

EAST LOS ANGELES HIGH SCHOOL NO. 1 (Continued) **S107736248**

Alias Name:	EAST LOS ANGELES HIGH SCHOOL #1
Alias Type:	Alternate Name
Alias Name:	LAUSD-EAST LA HS # 1
Alias Type:	Alternate Name
Alias Name:	LOS ANGELES UNIFIED SCHOOL DISTRICT
Alias Type:	Alternate Name
Alias Name:	110033618681
Alias Type:	EPA (FRS #)
Alias Name:	304320
Alias Type:	Project Code (Site Code)
Alias Name:	19820069
Alias Type:	Envirostor ID Number

Completed Info:

Completed Area Name:	PROJECT WIDE
Completed Sub Area Name:	Not reported
Completed Document Type:	Cost Recovery Closeout Memo
Completed Date:	03/17/2003
Comments:	LAUSD has indicated that there will be no more investigation at this time, while they look for another site location.

Completed Area Name:	PROJECT WIDE
Completed Sub Area Name:	Not reported
Completed Document Type:	Preliminary Endangerment Assessment Report
Completed Date:	02/21/2002
Comments:	Not reported

Completed Area Name:	PROJECT WIDE
Completed Sub Area Name:	Not reported
Completed Document Type:	Environmental Oversight Agreement
Completed Date:	02/10/2000
Comments:	Not reported

Future Area Name:	Not reported
Future Sub Area Name:	Not reported
Future Document Type:	Not reported
Future Due Date:	Not reported
Schedule Area Name:	Not reported
Schedule Sub Area Name:	Not reported
Schedule Document Type:	Not reported
Schedule Due Date:	Not reported
Schedule Revised Date:	Not reported

AI209 **CAHUENGA NEW ELEMENTARY SCHOOL NO. 1** **ENVIROSTOR** **S105628542**
NE **WESTERN AVENUE/OXFORD AVENUE** **SCH** **N/A**
1/2-1 **LOS ANGELES, CA 90004**
0.505 mi.
2664 ft. **Site 10 of 17 in cluster AI**

Relative:
Higher

Actual:
400 ft.

ENVIROSTOR:

Facility ID:	19730195
Status:	No Further Action
Status Date:	02/26/2004
Site Code:	304276
Site Type:	School Investigation
Site Type Detailed:	School
Acres:	2.64
NPL:	NO

CAHUENGA NEW ELEMENTARY SCHOOL NO. 1 (Continued) **S105628542**

Regulatory Agencies: SMBRP
Lead Agency: SMBRP
Program Manager: Not reported
Supervisor: Shahir Haddad
Division Branch: Southern California Schools & Brownfields Outreach
Assembly: 53
Senate: 30
Special Program: Not reported
Restricted Use: NO
Site Mgmt Req: NONE SPECIFIED
Funding: School District
Latitude: 34.05227
Longitude: -118.2527
APN: NONE SPECIFIED
Past Use: * BUSINESS SERVICES
Potential COC: Chloromethane (methyl chloride Carbon disulfide Benzene 1,2,4-Trimethylbenzene Toluene Acetone Molybdenum Tetrachloroethylene (PCE 1,3,5-Trimethylbenzene 1,4-Dichlorobenzene Xylenes 1,2-Dibromo-3-chloropropane (DBCP Methylene chloride Dichlorodifluoromethane Chloroform Ethylbenzene
Confirmed COC: NONE SPECIFIED
Potential Description: SOIL, SV, SURFW
Alias Name: CAHUENGA NEW ELEMENTARY SCHOOL #1
Alias Type: Alternate Name
Alias Name: CAHUENGA NEW ELEMENTARY SCHOOL NO. 1
Alias Type: Alternate Name
Alias Name: LAUSD-CAHUENGA ES # 1
Alias Type: Alternate Name
Alias Name: LOS ANGELES UNIFIED SCHOOL DISTRICT
Alias Type: Alternate Name
Alias Name: 304276
Alias Type: Project Code (Site Code)
Alias Name: 19730195
Alias Type: Envirostor ID Number

Completed Info:
Completed Area Name: PROJECT WIDE
Completed Sub Area Name: Not reported
Completed Document Type: Environmental Oversight Agreement
Completed Date: 02/10/2000
Comments: Not reported

Completed Area Name: PROJECT WIDE
Completed Sub Area Name: Not reported
Completed Document Type: Cost Recovery Closeout Memo
Completed Date: 02/26/2004
Comments: Not reported

Completed Area Name: PROJECT WIDE
Completed Sub Area Name: Not reported
Completed Document Type: Preliminary Endangerment Assessment Report
Completed Date: 03/20/2002
Comments: Not reported

Completed Area Name: PROJECT WIDE
Completed Sub Area Name: Not reported
Completed Document Type: Phase 1
Completed Date: 04/19/2001

CAHUENGA NEW ELEMENTARY SCHOOL NO. 1 (Continued) **S105628542**

Comments: Not reported

Completed Area Name: PROJECT WIDE
Completed Sub Area Name: Not reported
Completed Document Type: Supplemental Site Investigation Report
Completed Date: 12/05/2003
Comments: Not reported

Completed Area Name: PROJECT WIDE
Completed Sub Area Name: Not reported
Completed Document Type: Preliminary Endangerment Assessment Workplan
Completed Date: 05/14/2001
Comments: PEA Workplan implemented without DTSC approval.

Future Area Name: Not reported
Future Sub Area Name: Not reported
Future Document Type: Not reported
Future Due Date: Not reported
Schedule Area Name: Not reported
Schedule Sub Area Name: Not reported
Schedule Document Type: Not reported
Schedule Due Date: Not reported
Schedule Revised Date: Not reported

SCH:

Facility ID: 19730195
Site Type: School Investigation
Site Type Detail: School
Site Mgmt. Req.: NONE SPECIFIED
Acres: 2.64
National Priorities List: NO
Cleanup Oversight Agencies: SMBRP
Lead Agency: SMBRP
Lead Agency Description: DTSC - Site Cleanup Program
Project Manager: Not reported
Supervisor: Shahir Haddad
Division Branch: Southern California Schools & Brownfields Outreach
Site Code: 304276
Assembly: 53
Senate: 30
Special Program Status: Not reported
Status: No Further Action
Status Date: 02/26/2004
Restricted Use: NO
Funding: School District
Latitude: 34.05227
Longitude: -118.2527
APN: NONE SPECIFIED
Past Use: * BUSINESS SERVICES
Potential COC: Chloromethane (methyl chloride, Chloromethane (methyl chloride, Carbon disulfide, Benzene, 1,2,4-Trimethylbenzene, Toluene, Acetone, Molybdenum, Tetrachloroethylene (PCE, 1,3,5-Trimethylbenzene, 1,4-Dichlorobenzene, Xylenes, 1,2-Dibromo-3-chloropropane (DBCP, Methylene chloride, Dichlorodifluoromethane, Chloroform, Ethylbenzene
Confirmed COC: NONE SPECIFIED
Potential Description: SOIL, SV, SURFW

CAHUENGA NEW ELEMENTARY SCHOOL NO. 1 (Continued) **S105628542**

Alias Name: CAHUENGA NEW ELEMENTARY SCHOOL #1
Alias Type: Alternate Name
Alias Name: CAHUENGA NEW ELEMENTARY SCHOOL NO. 1
Alias Type: Alternate Name
Alias Name: LAUSD-CAHUENGA ES # 1
Alias Type: Alternate Name
Alias Name: LOS ANGELES UNIFIED SCHOOL DISTRICT
Alias Type: Alternate Name
Alias Name: 304276
Alias Type: Project Code (Site Code)
Alias Name: 19730195
Alias Type: Envirostor ID Number

Completed Info:
Completed Area Name: PROJECT WIDE
Completed Sub Area Name: Not reported
Completed Document Type: Environmental Oversight Agreement
Completed Date: 02/10/2000
Comments: Not reported

Completed Area Name: PROJECT WIDE
Completed Sub Area Name: Not reported
Completed Document Type: Cost Recovery Closeout Memo
Completed Date: 02/26/2004
Comments: Not reported

Completed Area Name: PROJECT WIDE
Completed Sub Area Name: Not reported
Completed Document Type: Preliminary Endangerment Assessment Report
Completed Date: 03/20/2002
Comments: Not reported

Completed Area Name: PROJECT WIDE
Completed Sub Area Name: Not reported
Completed Document Type: Phase 1
Completed Date: 04/19/2001
Comments: Not reported

Completed Area Name: PROJECT WIDE
Completed Sub Area Name: Not reported
Completed Document Type: Supplemental Site Investigation Report
Completed Date: 12/05/2003
Comments: Not reported

Completed Area Name: PROJECT WIDE
Completed Sub Area Name: Not reported
Completed Document Type: Preliminary Endangerment Assessment Workplan
Completed Date: 05/14/2001
Comments: PEA Workplan implemented without DTSC approval.

Future Area Name: Not reported
Future Sub Area Name: Not reported
Future Document Type: Not reported
Future Due Date: Not reported
Schedule Area Name: Not reported
Schedule Sub Area Name: Not reported
Schedule Document Type: Not reported
Schedule Due Date: Not reported

CAHUENGA NEW ELEMENTARY SCHOOL NO. 1 (Continued) **S105628542**

Schedule Revised Date: Not reported

AI210 **DOWNTOWN BUSINESS MAGNET** **ENVIROSTOR** **S118756509**
NE **1061 & 1081 WEST TEMPLE STREET** **SCH** **N/A**
1/2-1 **LOS ANGELES, CA 90012**
0.505 mi.
2664 ft. **Site 11 of 17 in cluster AI**

Relative:
Higher

Actual:
400 ft.

ENVIROSTOR:

Facility ID:	19000017
Status:	No Action Required
Status Date:	05/15/2003
Site Code:	304009
Site Type:	School Investigation
Site Type Detailed:	School
Acres:	3
NPL:	NO
Regulatory Agencies:	SMBRP
Lead Agency:	SMBRP
Program Manager:	Not reported
Supervisor:	Javier Hinojosa
Division Branch:	Southern California Schools & Brownfields Outreach
Assembly:	53
Senate:	30
Special Program:	Not reported
Restricted Use:	NO
Site Mgmt Req:	NONE SPECIFIED
Funding:	School District
Latitude:	34.05227
Longitude:	-118.2527
APN:	NONE SPECIFIED
Past Use:	NONE
Potential COC:	NONE SPECIFIED No Contaminants found
Confirmed COC:	NONE SPECIFIED
Potential Description:	NMA
Alias Name:	DOWNTOWN BUSINESS MAGNET
Alias Type:	Alternate Name
Alias Name:	DOWNTOWN BUSINESS MAGNET
Alias Type:	Alternate Name
Alias Name:	LOS ANGELES UNIFIED SCHOOL DISTRICT
Alias Type:	Alternate Name
Alias Name:	304009
Alias Type:	Project Code (Site Code)
Alias Name:	19000017
Alias Type:	Envirostor ID Number

Completed Info:

Completed Area Name:	PROJECT WIDE
Completed Sub Area Name:	Not reported
Completed Document Type:	Environmental Oversight Agreement
Completed Date:	02/10/2000
Comments:	Not reported
Completed Area Name:	PROJECT WIDE
Completed Sub Area Name:	Not reported
Completed Document Type:	Other Report
Completed Date:	11/30/1999
Comments:	Draft Addendum Supplemental Sampling

DOWNTOWN BUSINESS MAGNET (Continued) **S118756509**

Completed Area Name:	PROJECT WIDE
Completed Sub Area Name:	Not reported
Completed Document Type:	Cost Recovery Closeout Memo
Completed Date:	05/15/2003
Comments:	Not reported
Future Area Name:	Not reported
Future Sub Area Name:	Not reported
Future Document Type:	Not reported
Future Due Date:	Not reported
Schedule Area Name:	Not reported
Schedule Sub Area Name:	Not reported
Schedule Document Type:	Not reported
Schedule Due Date:	Not reported
Schedule Revised Date:	Not reported

SCH:

Facility ID:	19000017
Site Type:	School Investigation
Site Type Detail:	School
Site Mgmt. Req.:	NONE SPECIFIED
Acres:	3
National Priorities List:	NO
Cleanup Oversight Agencies:	SMBRP
Lead Agency:	SMBRP
Lead Agency Description:	DTSC - Site Cleanup Program
Project Manager:	Not reported
Supervisor:	Javier Hinojosa
Division Branch:	Southern California Schools & Brownfields Outreach
Site Code:	304009
Assembly:	53
Senate:	30
Special Program Status:	Not reported
Status:	No Action Required
Status Date:	05/15/2003
Restricted Use:	NO
Funding:	School District
Latitude:	34.05227
Longitude:	-118.2527
APN:	NONE SPECIFIED
Past Use:	NONE
Potential COC:	NONE SPECIFIED, No Contaminants found
Confirmed COC:	NONE SPECIFIED
Potential Description:	NMA
Alias Name:	DOWNTOWN BUSINESS MAGNET
Alias Type:	Alternate Name
Alias Name:	DOWNTOWN BUSINESS MAGNET
Alias Type:	Alternate Name
Alias Name:	LOS ANGELES UNIFIED SCHOOL DISTRICT
Alias Type:	Alternate Name
Alias Name:	304009
Alias Type:	Project Code (Site Code)
Alias Name:	19000017
Alias Type:	Envirostor ID Number

Completed Info:

DOWNTOWN BUSINESS MAGNET (Continued) **S118756509**

Completed Area Name:	PROJECT WIDE
Completed Sub Area Name:	Not reported
Completed Document Type:	Environmental Oversight Agreement
Completed Date:	02/10/2000
Comments:	Not reported

Completed Area Name:	PROJECT WIDE
Completed Sub Area Name:	Not reported
Completed Document Type:	Other Report
Completed Date:	11/30/1999
Comments:	Draft Addendum Supplemental Sampling

Completed Area Name:	PROJECT WIDE
Completed Sub Area Name:	Not reported
Completed Document Type:	Cost Recovery Closeout Memo
Completed Date:	05/15/2003
Comments:	Not reported

Future Area Name:	Not reported
Future Sub Area Name:	Not reported
Future Document Type:	Not reported
Future Due Date:	Not reported
Schedule Area Name:	Not reported
Schedule Sub Area Name:	Not reported
Schedule Document Type:	Not reported
Schedule Due Date:	Not reported
Schedule Revised Date:	Not reported

AI211 **BELMONT NEW PRIMARY CENTER NO. 2** **ENVIROSTOR** **S118756525**
NE **218/220/222/224 N. JUANITA AVE/217/225 N. MADISON AVE** **SCH** **N/A**
1/2-1 **LOS ANGELES, CA 90004**
0.505 mi.
2664 ft. **Site 12 of 17 in cluster AI**

Relative:
Higher

Actual:
400 ft.

ENVIROSTOR:

Facility ID:	19390060
Status:	No Action Required
Status Date:	05/17/2002
Site Code:	304227
Site Type:	School Investigation
Site Type Detailed:	School
Acres:	1.2
NPL:	NO
Regulatory Agencies:	SMBRP
Lead Agency:	SMBRP
Program Manager:	Not reported
Supervisor:	Javier Hinojosa
Division Branch:	Southern California Schools & Brownfields Outreach
Assembly:	53
Senate:	30
Special Program:	Not reported
Restricted Use:	NO
Site Mgmt Req:	NONE SPECIFIED
Funding:	School District
Latitude:	34.05227
Longitude:	-118.2527
APN:	NONE SPECIFIED
Past Use:	MANUFACTURING - OTHER

BELMONT NEW PRIMARY CENTER NO. 2 (Continued) **S118756525**

Potential COC: NONE SPECIFIED No Contaminants found
Confirmed COC: NONE SPECIFIED
Potential Description: NMA
Alias Name: BELMONT NEW PRIMARY CENTER #2
Alias Type: Alternate Name
Alias Name: LAUSD-BELMONT USD PC #2
Alias Type: Alternate Name
Alias Name: LOS ANGELES UNIFIED SCHOOL DISTRICT
Alias Type: Alternate Name
Alias Name: 304227
Alias Type: Project Code (Site Code)
Alias Name: 19390060
Alias Type: Envirostor ID Number

Completed Info:
Completed Area Name: PROJECT WIDE
Completed Sub Area Name: Not reported
Completed Document Type: Cost Recovery Closeout Memo
Completed Date: 05/17/2002
Comments: Not reported

Completed Area Name: PROJECT WIDE
Completed Sub Area Name: Not reported
Completed Document Type: Environmental Oversight Agreement
Completed Date: 02/10/2000
Comments: Not reported

Future Area Name: Not reported
Future Sub Area Name: Not reported
Future Document Type: Not reported
Future Due Date: Not reported
Schedule Area Name: Not reported
Schedule Sub Area Name: Not reported
Schedule Document Type: Not reported
Schedule Due Date: Not reported
Schedule Revised Date: Not reported

SCH:

Facility ID: 19390060
Site Type: School Investigation
Site Type Detail: School
Site Mgmt. Req.: NONE SPECIFIED
Acres: 1.2
National Priorities List: NO
Cleanup Oversight Agencies: SMBRP
Lead Agency: SMBRP
Lead Agency Description: DTSC - Site Cleanup Program
Project Manager: Not reported
Supervisor: Javier Hinojosa
Division Branch: Southern California Schools & Brownfields Outreach
Site Code: 304227
Assembly: 53
Senate: 30
Special Program Status: Not reported
Status: No Action Required
Status Date: 05/17/2002

BELMONT NEW PRIMARY CENTER NO. 2 (Continued) **S118756525**

Restricted Use:	NO
Funding:	School District
Latitude:	34.05227
Longitude:	-118.2527
APN:	NONE SPECIFIED
Past Use:	MANUFACTURING - OTHER
Potential COC:	NONE SPECIFIED, No Contaminants found
Confirmed COC:	NONE SPECIFIED
Potential Description:	NMA
Alias Name:	BELMONT NEW PRIMARY CENTER #2
Alias Type:	Alternate Name
Alias Name:	LAUSD-BELMONT USD PC #2
Alias Type:	Alternate Name
Alias Name:	LOS ANGELES UNIFIED SCHOOL DISTRICT
Alias Type:	Alternate Name
Alias Name:	304227
Alias Type:	Project Code (Site Code)
Alias Name:	19390060
Alias Type:	Envirostor ID Number

Completed Info:

Completed Area Name:	PROJECT WIDE
Completed Sub Area Name:	Not reported
Completed Document Type:	Cost Recovery Closeout Memo
Completed Date:	05/17/2002
Comments:	Not reported
Completed Area Name:	PROJECT WIDE
Completed Sub Area Name:	Not reported
Completed Document Type:	Environmental Oversight Agreement
Completed Date:	02/10/2000
Comments:	Not reported
Future Area Name:	Not reported
Future Sub Area Name:	Not reported
Future Document Type:	Not reported
Future Due Date:	Not reported
Schedule Area Name:	Not reported
Schedule Sub Area Name:	Not reported
Schedule Document Type:	Not reported
Schedule Due Date:	Not reported
Schedule Revised Date:	Not reported

AI212 **VINE NEW PRIMARY CENTER** **ENVIROSTOR** **S105628533**
NE **LA MIRADA AVE/CAHUENGA BLVD/LEXINGTON AVE/COLE AVE** **SCH** **N/A**
1/2-1 **LOS ANGELES, CA 90038**
0.505 mi.
2664 ft. **Site 13 of 17 in cluster AI**

Relative:
Higher

Actual:
400 ft.

ENVIROSTOR:

Facility ID:	19650022
Status:	Inactive - Action Required
Status Date:	03/20/2003
Site Code:	304212
Site Type:	School Investigation
Site Type Detailed:	School
Acres:	0
NPL:	NO

VINE NEW PRIMARY CENTER (Continued) **S105628533**

Regulatory Agencies: SMBRP
Lead Agency: SMBRP
Program Manager: Not reported
Supervisor: Javier Hinojosa
Division Branch: Southern California Schools & Brownfields Outreach
Assembly: 53
Senate: 30
Special Program: Not reported
Restricted Use: NO
Site Mgmt Req: NONE SPECIFIED
Funding: School District
Latitude: 34.05227
Longitude: -118.2527
APN: NONE SPECIFIED
Past Use: * UNKNOWN
Potential COC: Lead Polychlorinated biphenyls (PCBs
Confirmed COC: Polychlorinated biphenyls (PCBs Lead
Potential Description: SOIL
Alias Name: LA USD-VINE NEW PC
Alias Type: Alternate Name
Alias Name: LAUSD-VINE NEW PRIMARY CENTER
Alias Type: Alternate Name
Alias Name: LOS ANGELES UNIFIED SCHOOL DISTRICT
Alias Type: Alternate Name
Alias Name: VINE NEW PRIMARY CENTER
Alias Type: Alternate Name
Alias Name: 304023
Alias Type: Project Code (Site Code)
Alias Name: 304212
Alias Type: Project Code (Site Code)
Alias Name: 19650022
Alias Type: Envirostor ID Number

Completed Info:
Completed Area Name: PROJECT WIDE
Completed Sub Area Name: Not reported
Completed Document Type: Cost Recovery Closeout Memo
Completed Date: 03/20/2000
Comments: Not reported

Completed Area Name: PROJECT WIDE
Completed Sub Area Name: Not reported
Completed Document Type: Environmental Oversight Agreement
Completed Date: 02/10/2000
Comments: Not reported

Completed Area Name: PROJECT WIDE
Completed Sub Area Name: Not reported
Completed Document Type: Phase 1
Completed Date: 02/04/2000
Comments: Not reported

Completed Area Name: PROJECT WIDE
Completed Sub Area Name: Not reported
Completed Document Type: Preliminary Endangerment Assessment Workplan
Completed Date: 10/06/2000
Comments: Not reported

VINE NEW PRIMARY CENTER (Continued) **S105628533**

Future Area Name:	Not reported
Future Sub Area Name:	Not reported
Future Document Type:	Not reported
Future Due Date:	Not reported
Schedule Area Name:	Not reported
Schedule Sub Area Name:	Not reported
Schedule Document Type:	Not reported
Schedule Due Date:	Not reported
Schedule Revised Date:	Not reported

SCH:

Facility ID:	19650022
Site Type:	School Investigation
Site Type Detail:	School
Site Mgmt. Req.:	NONE SPECIFIED
Acres:	0
National Priorities List:	NO
Cleanup Oversight Agencies:	SMBRP
Lead Agency:	SMBRP
Lead Agency Description:	DTSC - Site Cleanup Program
Project Manager:	Not reported
Supervisor:	Javier Hinojosa
Division Branch:	Southern California Schools & Brownfields Outreach
Site Code:	304212
Assembly:	53
Senate:	30
Special Program Status:	Not reported
Status:	Inactive - Action Required
Status Date:	03/20/2003
Restricted Use:	NO
Funding:	School District
Latitude:	34.05227
Longitude:	-118.2527
APN:	NONE SPECIFIED
Past Use:	* UNKNOWN
Potential COC:	Lead, Polychlorinated biphenyls (PCBs
Confirmed COC:	Polychlorinated biphenyls (PCBs, Lead
Potential Description:	SOIL
Alias Name:	LA USD-VINE NEW PC
Alias Type:	Alternate Name
Alias Name:	LAUSD-VINE NEW PRIMARY CENTER
Alias Type:	Alternate Name
Alias Name:	LOS ANGELES UNIFIED SCHOOL DISTRICT
Alias Type:	Alternate Name
Alias Name:	VINE NEW PRIMARY CENTER
Alias Type:	Alternate Name
Alias Name:	304023
Alias Type:	Project Code (Site Code)
Alias Name:	304212
Alias Type:	Project Code (Site Code)
Alias Name:	19650022
Alias Type:	Envirostor ID Number

Completed Info:

Completed Area Name:	PROJECT WIDE
Completed Sub Area Name:	Not reported

VINE NEW PRIMARY CENTER (Continued) **S105628533**

Completed Document Type: Cost Recovery Closeout Memo
Completed Date: 03/20/2000
Comments: Not reported

Completed Area Name: PROJECT WIDE
Completed Sub Area Name: Not reported
Completed Document Type: Environmental Oversight Agreement
Completed Date: 02/10/2000
Comments: Not reported

Completed Area Name: PROJECT WIDE
Completed Sub Area Name: Not reported
Completed Document Type: Phase 1
Completed Date: 02/04/2000
Comments: Not reported

Completed Area Name: PROJECT WIDE
Completed Sub Area Name: Not reported
Completed Document Type: Preliminary Endangerment Assessment Workplan
Completed Date: 10/06/2000
Comments: Not reported

Future Area Name: Not reported
Future Sub Area Name: Not reported
Future Document Type: Not reported
Future Due Date: Not reported
Schedule Area Name: Not reported
Schedule Sub Area Name: Not reported
Schedule Document Type: Not reported
Schedule Due Date: Not reported
Schedule Revised Date: Not reported

AI213 **HOOPER NEW PRIMARY CENTER** **ENVIROSTOR** **S118756618**
NE **EAST 52ND STREET/HOOPER AVENUE** **SCH** **N/A**
1/2-1 **LOS ANGELES, CA 90011**
0.505 mi.
2664 ft. **Site 14 of 17 in cluster AI**

Relative:
Higher

Actual:
400 ft.

ENVIROSTOR:
Facility ID: 19880043
Status: No Action Required
Status Date: 10/10/2003
Site Code: 304284
Site Type: School Investigation
Site Type Detailed: School
Acres: 2
NPL: NO
Regulatory Agencies: SMBRP
Lead Agency: SMBRP
Program Manager: Not reported
Supervisor: Javier Hinojosa
Division Branch: Southern California Schools & Brownfields Outreach
Assembly: 53
Senate: 30
Special Program: Not reported
Restricted Use: NO
Site Mgmt Req: NONE SPECIFIED
Funding: School District

HOOPER NEW PRIMARY CENTER (Continued) **S118756618**

Latitude: 34.05227
Longitude: -118.2527
APN: NONE SPECIFIED
Past Use: RESIDENTIAL AREA
Potential COC: NONE SPECIFIED No Contaminants found
Confirmed COC: NONE SPECIFIED
Potential Description: NMA
Alias Name: HOOPER NEW PRIMARY CENTER
Alias Type: Alternate Name
Alias Name: LAUSD-HOOPER PC
Alias Type: Alternate Name
Alias Name: LOS ANGELES UNIFIED SCHOOL DISTRICT
Alias Type: Alternate Name
Alias Name: 304284
Alias Type: Project Code (Site Code)
Alias Name: 19880043
Alias Type: Envirostor ID Number

Completed Info:
Completed Area Name: PROJECT WIDE
Completed Sub Area Name: Not reported
Completed Document Type: Site Inspections/Visit (Non LUR)
Completed Date: 05/11/2001
Comments: Not reported

Completed Area Name: PROJECT WIDE
Completed Sub Area Name: Not reported
Completed Document Type: Cost Recovery Closeout Memo
Completed Date: 10/10/2003
Comments: Not reported

Completed Area Name: PROJECT WIDE
Completed Sub Area Name: Not reported
Completed Document Type: Phase 1
Completed Date: 05/15/2001
Comments: Not reported

Completed Area Name: PROJECT WIDE
Completed Sub Area Name: Not reported
Completed Document Type: Phase 1
Completed Date: 07/24/2003
Comments: Not reported

Completed Area Name: PROJECT WIDE
Completed Sub Area Name: Not reported
Completed Document Type: Environmental Oversight Agreement
Completed Date: 02/10/2000
Comments: Not reported

Future Area Name: Not reported
Future Sub Area Name: Not reported
Future Document Type: Not reported
Future Due Date: Not reported
Schedule Area Name: Not reported
Schedule Sub Area Name: Not reported
Schedule Document Type: Not reported
Schedule Due Date: Not reported
Schedule Revised Date: Not reported

HOOPER NEW PRIMARY CENTER (Continued) **S118756618**

SCH:

Facility ID:	19880043
Site Type:	School Investigation
Site Type Detail:	School
Site Mgmt. Req.:	NONE SPECIFIED
Acres:	2
National Priorities List:	NO
Cleanup Oversight Agencies:	SMBRP
Lead Agency:	SMBRP
Lead Agency Description:	DTSC - Site Cleanup Program
Project Manager:	Not reported
Supervisor:	Javier Hinojosa
Division Branch:	Southern California Schools & Brownfields Outreach
Site Code:	304284
Assembly:	53
Senate:	30
Special Program Status:	Not reported
Status:	No Action Required
Status Date:	10/10/2003
Restricted Use:	NO
Funding:	School District
Latitude:	34.05227
Longitude:	-118.2527
APN:	NONE SPECIFIED
Past Use:	RESIDENTIAL AREA
Potential COC:	NONE SPECIFIED, No Contaminants found
Confirmed COC:	NONE SPECIFIED
Potential Description:	NMA
Alias Name:	HOOPER NEW PRIMARY CENTER
Alias Type:	Alternate Name
Alias Name:	LAUSD-HOOPER PC
Alias Type:	Alternate Name
Alias Name:	LOS ANGELES UNIFIED SCHOOL DISTRICT
Alias Type:	Alternate Name
Alias Name:	304284
Alias Type:	Project Code (Site Code)
Alias Name:	19880043
Alias Type:	Envirostor ID Number

Completed Info:

Completed Area Name:	PROJECT WIDE
Completed Sub Area Name:	Not reported
Completed Document Type:	Site Inspections/Visit (Non LUR)
Completed Date:	05/11/2001
Comments:	Not reported
Completed Area Name:	PROJECT WIDE
Completed Sub Area Name:	Not reported
Completed Document Type:	Cost Recovery Closeout Memo
Completed Date:	10/10/2003
Comments:	Not reported
Completed Area Name:	PROJECT WIDE
Completed Sub Area Name:	Not reported
Completed Document Type:	Phase 1
Completed Date:	05/15/2001

HOOPER NEW PRIMARY CENTER (Continued) **S118756618**

Comments:	Not reported
Completed Area Name:	PROJECT WIDE
Completed Sub Area Name:	Not reported
Completed Document Type:	Phase 1
Completed Date:	07/24/2003
Comments:	Not reported
Completed Area Name:	PROJECT WIDE
Completed Sub Area Name:	Not reported
Completed Document Type:	Environmental Oversight Agreement
Completed Date:	02/10/2000
Comments:	Not reported
Future Area Name:	Not reported
Future Sub Area Name:	Not reported
Future Document Type:	Not reported
Future Due Date:	Not reported
Schedule Area Name:	Not reported
Schedule Sub Area Name:	Not reported
Schedule Document Type:	Not reported
Schedule Due Date:	Not reported
Schedule Revised Date:	Not reported

AI214 **CENTRAL LOS ANGELES MIDDLE SCHOOL NO. 4** **ENVIROSTOR** **S105628499**
NE **BROADWAY/GRAND AVE/35TH & 37TH STREET** **SCH** **N/A**
1/2-1 **LOS ANGELES, CA 90007**
0.505 mi.
2664 ft. **Site 15 of 17 in cluster AI**

Relative:
Higher

Actual:
400 ft.

ENVIROSTOR:

Facility ID:	19390058
Status:	Certified
Status Date:	07/27/2006
Site Code:	304312
Site Type:	School Cleanup
Site Type Detailed:	School
Acres:	8
NPL:	NO
Regulatory Agencies:	SMBRP
Lead Agency:	SMBRP
Program Manager:	Not reported
Supervisor:	Shahir Haddad
Division Branch:	Southern California Schools & Brownfields Outreach
Assembly:	53
Senate:	30
Special Program:	Not reported
Restricted Use:	NO
Site Mgmt Req:	NONE SPECIFIED
Funding:	School District
Latitude:	34.01783
Longitude:	-118.2759
APN:	5122-029-003, 5122-029-004, 5122-029-011, 5122-033-001, 5122-033-009, 5122-033-015, 5122-033-017, 5122-034-011, 5122-034-012, 5122-034-013, 5122-034-014, 5122-034-015, 5122-034-016, 5122-034-017, 5122-034-018
Past Use:	MANUFACTURING - OTHER, NONE
Potential COC:	Lead Arsenic Lead
Confirmed COC:	Arsenic Lead

CENTRAL LOS ANGELES MIDDLE SCHOOL NO. 4 (Continued) **S105628499**

Potential Description: SOIL, SOIL
Alias Name: CENTRAL LOS ANGELES MIDDLE SCHOOL NO. 4
Alias Type: Alternate Name
Alias Name: LAUSD-CENTRAL LA MS # 4
Alias Type: Alternate Name
Alias Name: LOS ANGELES UNIFIED SCHOOL DISTRICT
Alias Type: Alternate Name
Alias Name: 5122-029-003
Alias Type: APN
Alias Name: 5122-029-004
Alias Type: APN
Alias Name: 5122-029-011
Alias Type: APN
Alias Name: 5122-033-001
Alias Type: APN
Alias Name: 5122-033-009
Alias Type: APN
Alias Name: 5122-033-015
Alias Type: APN
Alias Name: 5122-033-017
Alias Type: APN
Alias Name: 5122-034-011
Alias Type: APN
Alias Name: 5122-034-012
Alias Type: APN
Alias Name: 5122-034-013
Alias Type: APN
Alias Name: 5122-034-014
Alias Type: APN
Alias Name: 5122-034-015
Alias Type: APN
Alias Name: 5122-034-016
Alias Type: APN
Alias Name: 5122-034-017
Alias Type: APN
Alias Name: 5122-034-018
Alias Type: APN
Alias Name: 110033619378
Alias Type: EPA (FRS #)
Alias Name: 304312
Alias Type: Project Code (Site Code)
Alias Name: 19390058
Alias Type: Envirostor ID Number

Completed Info:
Completed Area Name: PROJECT WIDE
Completed Sub Area Name: Not reported
Completed Document Type: Certification
Completed Date: 07/27/2006
Comments: Not reported

Completed Area Name: PROJECT WIDE
Completed Sub Area Name: Not reported
Completed Document Type: Cost Recovery Closeout Memo
Completed Date: 10/16/2003
Comments: Not reported

Completed Area Name: PROJECT WIDE

CENTRAL LOS ANGELES MIDDLE SCHOOL NO. 4 (Continued) **S105628499**

Completed Sub Area Name: Not reported
Completed Document Type: Supplemental Site Investigation Workplan
Completed Date: 02/08/2006
Comments: DTSC provided comments to FSI TM on 1/27/2006. Revised FSI TM received on 2/2/2006. DTSC conditionally approved FSI TM.

Completed Area Name: PROJECT WIDE
Completed Sub Area Name: Not reported
Completed Document Type: Supplemental Site Investigation Report
Completed Date: 11/03/2005
Comments: Areas A & B sampled for potential fill material. No Further Action determination for Areas A & B only.

Completed Area Name: PROJECT WIDE
Completed Sub Area Name: Not reported
Completed Document Type: Supplemental Site Investigation Report
Completed Date: 03/17/2006
Comments: DTSC concurs with Supplemental Site Investigation that further action is required for lead and arsenic.

Completed Area Name: PROJECT WIDE
Completed Sub Area Name: Not reported
Completed Document Type: Removal Action Workplan
Completed Date: 06/05/2006
Comments: No written or verbal comments received during 30-day public comment period. DTSC approves RAW for implementation.

Completed Area Name: PROJECT WIDE
Completed Sub Area Name: Not reported
Completed Document Type: Supplemental Site Investigation Report
Completed Date: 04/10/2006
Comments: FSI Report approved for further action, for arsenic and lead.

Completed Area Name: PROJECT WIDE
Completed Sub Area Name: Not reported
Completed Document Type: Removal Action Completion Report
Completed Date: 07/05/2006
Comments: DTSC approves the RACR. 377.5 tons of arsenic and lead contaminated soil was excavated and transported offsite for disposal at Clean Harbors Environmental Services, Inc. in Buttonwillow, CA. Confirmation samples show all contamination has been removed.

Completed Area Name: PROJECT WIDE
Completed Sub Area Name: Not reported
Completed Document Type: Other Report
Completed Date: 06/22/2001
Comments: RP provided report for background information (see RP - Final).

Completed Area Name: PROJECT WIDE
Completed Sub Area Name: Not reported
Completed Document Type: Cost Recovery Closeout Memo
Completed Date: 02/26/2004
Comments: Not reported

Completed Area Name: PROJECT WIDE
Completed Sub Area Name: Not reported
Completed Document Type: Cost Recovery Closeout Memo

CENTRAL LOS ANGELES MIDDLE SCHOOL NO. 4 (Continued) **S105628499**

Completed Date: 07/16/2007
Comments: CRU Memo

Completed Area Name: PROJECT WIDE
Completed Sub Area Name: Not reported
Completed Document Type: Preliminary Endangerment Assessment Report
Completed Date: 03/11/2002
Comments: DTSC issued a Preliminary Endangerment Assessment determination, requiring further action at the proposed school site. Further Action for Lead and Asbestos only.

Completed Area Name: PROJECT WIDE
Completed Sub Area Name: Not reported
Completed Document Type: Supplemental Site Investigation Report
Completed Date: 05/30/2002
Comments: DTSC approved the Supplemental Site Investigation and determined that remediation is required at the proposed school site. Lead and Asbestos only for older structures that may contain lead based paint.

Completed Area Name: PROJECT WIDE
Completed Sub Area Name: Not reported
Completed Document Type: Supplemental Site Investigation Report
Completed Date: 10/02/2003
Comments: Addendum for LBP. Approved SSI for NFA.

Completed Area Name: PROJECT WIDE
Completed Sub Area Name: Not reported
Completed Document Type: Environmental Oversight Agreement
Completed Date: 02/10/2000
Comments: LAUSD MASTER OVERSIGHT AGREEMENT (DOCKET NO. HSA-A 99/00-051) EXECUTED ON 2/10/00. As part of the Master Oversight Agreement between DTSC and the Los Angeles Unified School District (LAUSD), DTSC will provide oversight for a Preliminary Endangerment Assessment (PEA) for the proposed Central Los Angeles Middle School #4 site.

Completed Area Name: PROJECT WIDE
Completed Sub Area Name: Not reported
Completed Document Type: CEQA - Notice of Exemption
Completed Date: 06/05/2006
Comments: Not reported

Completed Area Name: PROJECT WIDE
Completed Sub Area Name: Not reported
Completed Document Type: Site Inspections/Visit (Non LUR)
Completed Date: 06/12/2006
Comments: Implementation of RAW began on 6/8/2006 and completed on 6/12/2006.

Future Area Name: Not reported
Future Sub Area Name: Not reported
Future Document Type: Not reported
Future Due Date: Not reported
Schedule Area Name: Not reported
Schedule Sub Area Name: Not reported
Schedule Document Type: Not reported
Schedule Due Date: Not reported
Schedule Revised Date: Not reported

CENTRAL LOS ANGELES MIDDLE SCHOOL NO. 4 (Continued) **S105628499**

SCH:

Facility ID:	19390058
Site Type:	School Cleanup
Site Type Detail:	School
Site Mgmt. Req.:	NONE SPECIFIED
Acres:	8
National Priorities List:	NO
Cleanup Oversight Agencies:	SMBRP
Lead Agency:	SMBRP
Lead Agency Description:	DTSC - Site Cleanup Program
Project Manager:	Not reported
Supervisor:	Shahir Haddad
Division Branch:	Southern California Schools & Brownfields Outreach
Site Code:	304312
Assembly:	53
Senate:	30
Special Program Status:	Not reported
Status:	Certified
Status Date:	07/27/2006
Restricted Use:	NO
Funding:	School District
Latitude:	34.01783
Longitude:	-118.2759
APN:	5122-029-003, 5122-029-004, 5122-029-011, 5122-033-001, 5122-033-009, 5122-033-015, 5122-033-017, 5122-034-011, 5122-034-012, 5122-034-013, 5122-034-014, 5122-034-015, 5122-034-016, 5122-034-017, 5122-034-018
Past Use:	MANUFACTURING - OTHER, NONE
Potential COC:	Lead, Lead, Arsenic, Lead
Confirmed COC:	Arsenic, Lead
Potential Description:	SOIL, SOIL
Alias Name:	CENTRAL LOS ANGELES MIDDLE SCHOOL NO. 4
Alias Type:	Alternate Name
Alias Name:	LAUSD-CENTRAL LA MS # 4
Alias Type:	Alternate Name
Alias Name:	LOS ANGELES UNIFIED SCHOOL DISTRICT
Alias Type:	Alternate Name
Alias Name:	5122-029-003
Alias Type:	APN
Alias Name:	5122-029-004
Alias Type:	APN
Alias Name:	5122-029-011
Alias Type:	APN
Alias Name:	5122-033-001
Alias Type:	APN
Alias Name:	5122-033-009
Alias Type:	APN
Alias Name:	5122-033-015
Alias Type:	APN
Alias Name:	5122-033-017
Alias Type:	APN
Alias Name:	5122-034-011
Alias Type:	APN
Alias Name:	5122-034-012
Alias Type:	APN
Alias Name:	5122-034-013
Alias Type:	APN

CENTRAL LOS ANGELES MIDDLE SCHOOL NO. 4 (Continued) **S105628499**

Alias Name: 5122-034-014
Alias Type: APN
Alias Name: 5122-034-015
Alias Type: APN
Alias Name: 5122-034-016
Alias Type: APN
Alias Name: 5122-034-017
Alias Type: APN
Alias Name: 5122-034-018
Alias Type: APN
Alias Name: 110033619378
Alias Type: EPA (FRS #)
Alias Name: 304312
Alias Type: Project Code (Site Code)
Alias Name: 19390058
Alias Type: Envirostor ID Number

Completed Info:

Completed Area Name: PROJECT WIDE
Completed Sub Area Name: Not reported
Completed Document Type: Certification
Completed Date: 07/27/2006
Comments: Not reported

Completed Area Name: PROJECT WIDE
Completed Sub Area Name: Not reported
Completed Document Type: Cost Recovery Closeout Memo
Completed Date: 10/16/2003
Comments: Not reported

Completed Area Name: PROJECT WIDE
Completed Sub Area Name: Not reported
Completed Document Type: Supplemental Site Investigation Workplan
Completed Date: 02/08/2006
Comments: DTSC provided comments to FSI TM on 1/27/2006. Revised FSI TM received on 2/2/2006. DTSC conditionally approved FSI TM.

Completed Area Name: PROJECT WIDE
Completed Sub Area Name: Not reported
Completed Document Type: Supplemental Site Investigation Report
Completed Date: 11/03/2005
Comments: Areas A & B sampled for potential fill material. No Further Action determination for Areas A & B only.

Completed Area Name: PROJECT WIDE
Completed Sub Area Name: Not reported
Completed Document Type: Supplemental Site Investigation Report
Completed Date: 03/17/2006
Comments: DTSC concurs with Supplemental Site Investigation that further action is required for lead and arsenic.

Completed Area Name: PROJECT WIDE
Completed Sub Area Name: Not reported
Completed Document Type: Removal Action Workplan
Completed Date: 06/05/2006
Comments: No written or verbal comments received during 30-day public comment period. DTSC approves RAW for implementation.

CENTRAL LOS ANGELES MIDDLE SCHOOL NO. 4 (Continued) **S105628499**

Completed Area Name: PROJECT WIDE
Completed Sub Area Name: Not reported
Completed Document Type: Supplemental Site Investigation Report
Completed Date: 04/10/2006
Comments: FSI Report approved for further action, for arsenic and lead.

Completed Area Name: PROJECT WIDE
Completed Sub Area Name: Not reported
Completed Document Type: Removal Action Completion Report
Completed Date: 07/05/2006
Comments: DTSC approves the RACR. 377.5 tons of arsenic and lead contaminated soil was excavated and transported offsite for disposal at Clean Harbors Environmental Services, Inc. in Buttonwillow, CA. Confirmation samples show all contamination has been removed.

Completed Area Name: PROJECT WIDE
Completed Sub Area Name: Not reported
Completed Document Type: Other Report
Completed Date: 06/22/2001
Comments: RP provided report for background information (see RP - Final).

Completed Area Name: PROJECT WIDE
Completed Sub Area Name: Not reported
Completed Document Type: Cost Recovery Closeout Memo
Completed Date: 02/26/2004
Comments: Not reported

Completed Area Name: PROJECT WIDE
Completed Sub Area Name: Not reported
Completed Document Type: Cost Recovery Closeout Memo
Completed Date: 07/16/2007
Comments: CRU Memo

Completed Area Name: PROJECT WIDE
Completed Sub Area Name: Not reported
Completed Document Type: Preliminary Endangerment Assessment Report
Completed Date: 03/11/2002
Comments: DTSC issued a Preliminary Endangerment Assessment determination, requiring further action at the proposed school site. Further Action for Lead and Asbestos only.

Completed Area Name: PROJECT WIDE
Completed Sub Area Name: Not reported
Completed Document Type: Supplemental Site Investigation Report
Completed Date: 05/30/2002
Comments: DTSC approved the Supplemental Site Investigation and determined that remediation is required at the proposed school site. Lead and Asbestos only for older structures that may contain lead based paint.

Completed Area Name: PROJECT WIDE
Completed Sub Area Name: Not reported
Completed Document Type: Supplemental Site Investigation Report
Completed Date: 10/02/2003
Comments: Addendum for LBP. Approved SSI for NFA.

Completed Area Name: PROJECT WIDE
Completed Sub Area Name: Not reported

CENTRAL LOS ANGELES MIDDLE SCHOOL NO. 4 (Continued) **S105628499**

Completed Document Type:	Environmental Oversight Agreement
Completed Date:	02/10/2000
Comments:	LAUSD MASTER OVERSIGHT AGREEMENT (DOCKET NO. HSA-A 99/00-051) EXECUTED ON 2/10/00. As part of the Master Oversight Agreement between DTSC and the Los Angeles Unified School District (LAUSD), DTSC will provide oversight for a Preliminary Endangerment Assessment (PEA) for the proposed Central Los Angeles Middle School #4 site.
Completed Area Name:	PROJECT WIDE
Completed Sub Area Name:	Not reported
Completed Document Type:	CEQA - Notice of Exemption
Completed Date:	06/05/2006
Comments:	Not reported
Completed Area Name:	PROJECT WIDE
Completed Sub Area Name:	Not reported
Completed Document Type:	Site Inspections/Visit (Non LUR)
Completed Date:	06/12/2006
Comments:	Implementation of RAW began on 6/8/2006 and completed on 6/12/2006.
Future Area Name:	Not reported
Future Sub Area Name:	Not reported
Future Document Type:	Not reported
Future Due Date:	Not reported
Schedule Area Name:	Not reported
Schedule Sub Area Name:	Not reported
Schedule Document Type:	Not reported
Schedule Due Date:	Not reported
Schedule Revised Date:	Not reported

AI215 **EAST VALLEY AREA NEW HIGH SCHOOL NO. 1B** **ENVIROSTOR** **S106387259**
NE **VINELAND AVENUE/CUMPSTON STREET** **SCH** **N/A**
1/2-1 **LOS ANGELES, CA 91601**
0.505 mi.
2664 ft. **Site 16 of 17 in cluster AI**

Relative:
Higher

Actual:
400 ft.

ENVIROSTOR:

Facility ID:	19000011
Status:	Certified
Status Date:	09/24/2008
Site Code:	304295
Site Type:	School Cleanup
Site Type Detailed:	School
Acres:	6.4
NPL:	NO
Regulatory Agencies:	SMBRP
Lead Agency:	SMBRP
Program Manager:	Ivy Osornio
Supervisor:	Shahir Haddad
Division Branch:	Southern California Schools & Brownfields Outreach
Assembly:	53
Senate:	18
Special Program:	Not reported
Restricted Use:	NO
Site Mgmt Req:	NONE SPECIFIED
Funding:	School District
Latitude:	34.16868
Longitude:	-118.3704

EAST VALLEY AREA NEW HIGH SCHOOL NO. 1B (Continued) **S106387259**

APN: 2350-013-901, 2350-013-902
Past Use: VEHICLE MAINTENANCE
Potential COC: Lead
Confirmed COC: Lead
Potential Description: SOIL, SV
Alias Name: EAST VALLEY AREA NEW HIGH SCHOOL #1B
Alias Type: Alternate Name
Alias Name: East Valley HS
Alias Type: Alternate Name
Alias Name: LAUSD-EAST VALLEY NEW HS #1B
Alias Type: Alternate Name
Alias Name: LOS ANGELES UNIFIED SCHOOL DISTRICT
Alias Type: Alternate Name
Alias Name: 2350-013-901
Alias Type: APN
Alias Name: 2350-013-902
Alias Type: APN
Alias Name: 110033606211
Alias Type: EPA (FRS #)
Alias Name: 304295
Alias Type: Project Code (Site Code)
Alias Name: 19000011
Alias Type: Envirostor ID Number

Completed Info:
Completed Area Name: PROJECT WIDE
Completed Sub Area Name: Not reported
Completed Document Type: CEQA - Notice of Exemption
Completed Date: 07/10/2007
Comments: DTSC filed Notice of Exemption Pursuant to California Environmental Quality Act.

Completed Area Name: PROJECT WIDE
Completed Sub Area Name: Not reported
Completed Document Type: Preliminary Endangerment Assessment Report
Completed Date: 03/29/2002
Comments: Not reported

Completed Area Name: PROJECT WIDE
Completed Sub Area Name: Not reported
Completed Document Type: Phase 1
Completed Date: 06/21/2001
Comments: Not reported

Completed Area Name: PROJECT WIDE
Completed Sub Area Name: Not reported
Completed Document Type: Supplemental Site Investigation Tech Memo
Completed Date: 01/10/2007
Comments: DTSC concurred with the sampling plan proposed in the SSI TM

Completed Area Name: PROJECT WIDE
Completed Sub Area Name: Not reported
Completed Document Type: Supplemental Site Investigation Report
Completed Date: 05/15/2007
Comments: FA required for lead

Completed Area Name: PROJECT WIDE
Completed Sub Area Name: Not reported

EAST VALLEY AREA NEW HIGH SCHOOL NO. 1B (Continued) **S106387259**

Completed Document Type: Removal Action Workplan
Completed Date: 07/10/2007
Comments: Not reported

Completed Area Name: PROJECT WIDE
Completed Sub Area Name: Not reported
Completed Document Type: Fact Sheets
Completed Date: 06/13/2007
Comments: Fact sheet approved

Completed Area Name: PROJECT WIDE
Completed Sub Area Name: Not reported
Completed Document Type: Removal Action Completion Report
Completed Date: 02/11/2008
Comments: DTSC determined that No Further Action is necessary based on the Removal Action Completion Report.

Completed Area Name: PROJECT WIDE
Completed Sub Area Name: Not reported
Completed Document Type: Other Report
Completed Date: 07/28/2008
Comments: DTSC approved the construction response report

Completed Area Name: PROJECT WIDE
Completed Sub Area Name: Not reported
Completed Document Type: Supplemental Site Investigation Report
Completed Date: 11/25/2003
Comments: Not reported

Completed Area Name: PROJECT WIDE
Completed Sub Area Name: Not reported
Completed Document Type: Supplemental Site Investigation Report
Completed Date: 01/22/2004
Comments: Not reported

Completed Area Name: PROJECT WIDE
Completed Sub Area Name: Not reported
Completed Document Type: Certification
Completed Date: 03/10/2008
Comments: DTSC certified the EVHS 1B project

Completed Area Name: PROJECT WIDE
Completed Sub Area Name: Not reported
Completed Document Type: Cost Recovery Closeout Memo
Completed Date: 09/18/2008
Comments: Not reported

Completed Area Name: PROJECT WIDE
Completed Sub Area Name: Not reported
Completed Document Type: Cost Recovery Closeout Memo
Completed Date: 03/10/2008
Comments: DTSC prepared Cost Recovery Unit close out Memorandum

Completed Area Name: PROJECT WIDE
Completed Sub Area Name: Not reported
Completed Document Type: Environmental Oversight Agreement
Completed Date: 02/10/2000

EAST VALLEY AREA NEW HIGH SCHOOL NO. 1B (Continued) **S106387259**

Comments:	Not reported
Future Area Name:	Not reported
Future Sub Area Name:	Not reported
Future Document Type:	Not reported
Future Due Date:	Not reported
Schedule Area Name:	Not reported
Schedule Sub Area Name:	Not reported
Schedule Document Type:	Not reported
Schedule Due Date:	Not reported
Schedule Revised Date:	Not reported

SCH:

Facility ID:	19000011
Site Type:	School Cleanup
Site Type Detail:	School
Site Mgmt. Req.:	NONE SPECIFIED
Acres:	6.4
National Priorities List:	NO
Cleanup Oversight Agencies:	SMBRP
Lead Agency:	SMBRP
Lead Agency Description:	DTSC - Site Cleanup Program
Project Manager:	Ivy Osornio
Supervisor:	Shahir Haddad
Division Branch:	Southern California Schools & Brownfields Outreach
Site Code:	304295
Assembly:	53
Senate:	18
Special Program Status:	Not reported
Status:	Certified
Status Date:	09/24/2008
Restricted Use:	NO
Funding:	School District
Latitude:	34.16868
Longitude:	-118.3704
APN:	2350-013-901, 2350-013-902
Past Use:	VEHICLE MAINTENANCE
Potential COC:	Lead
Confirmed COC:	Lead
Potential Description:	SOIL, SV
Alias Name:	EAST VALLEY AREA NEW HIGH SCHOOL #1B
Alias Type:	Alternate Name
Alias Name:	East Valley HS
Alias Type:	Alternate Name
Alias Name:	LAUSD-EAST VALLEY NEW HS #1B
Alias Type:	Alternate Name
Alias Name:	LOS ANGELES UNIFIED SCHOOL DISTRICT
Alias Type:	Alternate Name
Alias Name:	2350-013-901
Alias Type:	APN
Alias Name:	2350-013-902
Alias Type:	APN
Alias Name:	110033606211
Alias Type:	EPA (FRS #)
Alias Name:	304295
Alias Type:	Project Code (Site Code)

EAST VALLEY AREA NEW HIGH SCHOOL NO. 1B (Continued) **S106387259**

Alias Name: 19000011
Alias Type: Envirostor ID Number

Completed Info:
Completed Area Name: PROJECT WIDE
Completed Sub Area Name: Not reported
Completed Document Type: CEQA - Notice of Exemption
Completed Date: 07/10/2007
Comments: DTSC filed Notice of Exemption Pursuant to California Environmental Quality Act.

Completed Area Name: PROJECT WIDE
Completed Sub Area Name: Not reported
Completed Document Type: Preliminary Endangerment Assessment Report
Completed Date: 03/29/2002
Comments: Not reported

Completed Area Name: PROJECT WIDE
Completed Sub Area Name: Not reported
Completed Document Type: Phase 1
Completed Date: 06/21/2001
Comments: Not reported

Completed Area Name: PROJECT WIDE
Completed Sub Area Name: Not reported
Completed Document Type: Supplemental Site Investigation Tech Memo
Completed Date: 01/10/2007
Comments: DTSC concurred with the sampling plan proposed in the SSI TM

Completed Area Name: PROJECT WIDE
Completed Sub Area Name: Not reported
Completed Document Type: Supplemental Site Investigation Report
Completed Date: 05/15/2007
Comments: FA required for lead

Completed Area Name: PROJECT WIDE
Completed Sub Area Name: Not reported
Completed Document Type: Removal Action Workplan
Completed Date: 07/10/2007
Comments: Not reported

Completed Area Name: PROJECT WIDE
Completed Sub Area Name: Not reported
Completed Document Type: Fact Sheets
Completed Date: 06/13/2007
Comments: Fact sheet approved

Completed Area Name: PROJECT WIDE
Completed Sub Area Name: Not reported
Completed Document Type: Removal Action Completion Report
Completed Date: 02/11/2008
Comments: DTSC determined that No Further Action is necessary based on the Removal Action Completion Report.

Completed Area Name: PROJECT WIDE
Completed Sub Area Name: Not reported
Completed Document Type: Other Report
Completed Date: 07/28/2008

EAST VALLEY AREA NEW HIGH SCHOOL NO. 1B (Continued) **S106387259**

Comments:	DTSC approved the construction response report
Completed Area Name:	PROJECT WIDE
Completed Sub Area Name:	Not reported
Completed Document Type:	Supplemental Site Investigation Report
Completed Date:	11/25/2003
Comments:	Not reported
Completed Area Name:	PROJECT WIDE
Completed Sub Area Name:	Not reported
Completed Document Type:	Supplemental Site Investigation Report
Completed Date:	01/22/2004
Comments:	Not reported
Completed Area Name:	PROJECT WIDE
Completed Sub Area Name:	Not reported
Completed Document Type:	Certification
Completed Date:	03/10/2008
Comments:	DTSC certified the EVHS 1B project
Completed Area Name:	PROJECT WIDE
Completed Sub Area Name:	Not reported
Completed Document Type:	Cost Recovery Closeout Memo
Completed Date:	09/18/2008
Comments:	Not reported
Completed Area Name:	PROJECT WIDE
Completed Sub Area Name:	Not reported
Completed Document Type:	Cost Recovery Closeout Memo
Completed Date:	03/10/2008
Comments:	DTSC prepared Cost Recovery Unit close out Memorandum
Completed Area Name:	PROJECT WIDE
Completed Sub Area Name:	Not reported
Completed Document Type:	Environmental Oversight Agreement
Completed Date:	02/10/2000
Comments:	Not reported
Future Area Name:	Not reported
Future Sub Area Name:	Not reported
Future Document Type:	Not reported
Future Due Date:	Not reported
Schedule Area Name:	Not reported
Schedule Sub Area Name:	Not reported
Schedule Document Type:	Not reported
Schedule Due Date:	Not reported
Schedule Revised Date:	Not reported

AI216
NE
1/2-1
0.505 mi.
2664 ft.

SANTA MONICA NEW PRIMARY CENTER
SANTA MONICA BLVD/GORDON ST/LEXINGTON AVE
LOS ANGELES, CA 90038

Site 17 of 17 in cluster AI

ENVIROSTOR
SCH

S105628638
N/A

Relative:
Higher

Actual:
400 ft.

ENVIROSTOR:

Facility ID:	19880035
Status:	No Further Action
Status Date:	04/15/2004
Site Code:	304317
Site Type:	School Investigation
Site Type Detailed:	School
Acres:	1.83
NPL:	NO
Regulatory Agencies:	SMBRP
Lead Agency:	SMBRP
Program Manager:	Not reported
Supervisor:	Yolanda Garza
Division Branch:	Southern California Schools & Brownfields Outreach
Assembly:	53
Senate:	30
Special Program:	Not reported
Restricted Use:	NO
Site Mgmt Req:	NONE SPECIFIED
Funding:	School District
Latitude:	34.05227
Longitude:	-118.2527
APN:	NONE SPECIFIED
Past Use:	RESIDENTIAL AREA
Potential COC:	Lead Formaldehyde
Confirmed COC:	30295-NO 30013-NO
Potential Description:	SOIL
Alias Name:	LAUSD-SANTA MONICA NEW PC
Alias Type:	Alternate Name
Alias Name:	LOS ANGELES UNIFIED SCHOOL DISTRICT
Alias Type:	Alternate Name
Alias Name:	SANTA MONICA NEW PRIMARY CENTER
Alias Type:	Alternate Name
Alias Name:	304317
Alias Type:	Project Code (Site Code)
Alias Name:	19880035
Alias Type:	Envirostor ID Number

Completed Info:

Completed Area Name:	PROJECT WIDE
Completed Sub Area Name:	Not reported
Completed Document Type:	Cost Recovery Closeout Memo
Completed Date:	04/15/2004
Comments:	Not reported
Completed Area Name:	PROJECT WIDE
Completed Sub Area Name:	Not reported
Completed Document Type:	Letter - Demand
Completed Date:	03/23/2012
Comments:	2nd Collection Letter sent for Inv. 03SM1854.
Completed Area Name:	PROJECT WIDE
Completed Sub Area Name:	Not reported
Completed Document Type:	Letter - Demand

SANTA MONICA NEW PRIMARY CENTER (Continued) **S105628638**

Completed Date:	02/16/2012
Comments:	First Collection Letter 03SM1854
Completed Area Name:	PROJECT WIDE
Completed Sub Area Name:	Not reported
Completed Document Type:	Preliminary Endangerment Assessment Report
Completed Date:	03/29/2002
Comments:	Not reported
Completed Area Name:	PROJECT WIDE
Completed Sub Area Name:	Not reported
Completed Document Type:	Phase 1
Completed Date:	07/11/2001
Comments:	Not reported
Completed Area Name:	PROJECT WIDE
Completed Sub Area Name:	Not reported
Completed Document Type:	Supplemental Site Investigation Report
Completed Date:	01/13/2004
Comments:	Not reported
Completed Area Name:	PROJECT WIDE
Completed Sub Area Name:	Not reported
Completed Document Type:	Environmental Oversight Agreement
Completed Date:	02/10/2000
Comments:	Not reported
Future Area Name:	Not reported
Future Sub Area Name:	Not reported
Future Document Type:	Not reported
Future Due Date:	Not reported
Schedule Area Name:	Not reported
Schedule Sub Area Name:	Not reported
Schedule Document Type:	Not reported
Schedule Due Date:	Not reported
Schedule Revised Date:	Not reported

SCH:

Facility ID:	19880035
Site Type:	School Investigation
Site Type Detail:	School
Site Mgmt. Req.:	NONE SPECIFIED
Acres:	1.83
National Priorities List:	NO
Cleanup Oversight Agencies:	SMBRP
Lead Agency:	SMBRP
Lead Agency Description:	DTSC - Site Cleanup Program
Project Manager:	Not reported
Supervisor:	Yolanda Garza
Division Branch:	Southern California Schools & Brownfields Outreach
Site Code:	304317
Assembly:	53
Senate:	30
Special Program Status:	Not reported
Status:	No Further Action
Status Date:	04/15/2004

SANTA MONICA NEW PRIMARY CENTER (Continued) **S105628638**

Restricted Use: NO
Funding: School District
Latitude: 34.05227
Longitude: -118.2527
APN: NONE SPECIFIED
Past Use: RESIDENTIAL AREA
Potential COC: Lead, Formaldehyde
Confirmed COC: 30295-NO, 30013-NO
Potential Description: SOIL
Alias Name: LAUSD-SANTA MONICA NEW PC
Alias Type: Alternate Name
Alias Name: LOS ANGELES UNIFIED SCHOOL DISTRICT
Alias Type: Alternate Name
Alias Name: SANTA MONICA NEW PRIMARY CENTER
Alias Type: Alternate Name
Alias Name: 304317
Alias Type: Project Code (Site Code)
Alias Name: 19880035
Alias Type: Envirostor ID Number

Completed Info:

Completed Area Name: PROJECT WIDE
Completed Sub Area Name: Not reported
Completed Document Type: Cost Recovery Closeout Memo
Completed Date: 04/15/2004
Comments: Not reported

Completed Area Name: PROJECT WIDE
Completed Sub Area Name: Not reported
Completed Document Type: Letter - Demand
Completed Date: 03/23/2012
Comments: 2nd Collection Letter sent for Inv. 03SM1854.

Completed Area Name: PROJECT WIDE
Completed Sub Area Name: Not reported
Completed Document Type: Letter - Demand
Completed Date: 02/16/2012
Comments: First Collection Letter 03SM1854

Completed Area Name: PROJECT WIDE
Completed Sub Area Name: Not reported
Completed Document Type: Preliminary Endangerment Assessment Report
Completed Date: 03/29/2002
Comments: Not reported

Completed Area Name: PROJECT WIDE
Completed Sub Area Name: Not reported
Completed Document Type: Phase 1
Completed Date: 07/11/2001
Comments: Not reported

Completed Area Name: PROJECT WIDE
Completed Sub Area Name: Not reported
Completed Document Type: Supplemental Site Investigation Report
Completed Date: 01/13/2004
Comments: Not reported

Completed Area Name: PROJECT WIDE

SANTA MONICA NEW PRIMARY CENTER (Continued) **S105628638**

Completed Sub Area Name: Not reported
Completed Document Type: Environmental Oversight Agreement
Completed Date: 02/10/2000
Comments: Not reported

Future Area Name: Not reported
Future Sub Area Name: Not reported
Future Document Type: Not reported
Future Due Date: Not reported
Schedule Area Name: Not reported
Schedule Sub Area Name: Not reported
Schedule Document Type: Not reported
Schedule Due Date: Not reported
Schedule Revised Date: Not reported

217
NW
1/2-1
0.583 mi.
3080 ft.

GOOD SAMARITAN HOSPITAL
1225 WILSHIRE
LOS ANGELES, CA 90017

ENVIROSTOR **S110493875**
LUST **N/A**

Relative:
Higher

Actual:
341 ft.

ENVIROSTOR:
Facility ID: 71003074
Status: Refer: Other Agency
Status Date: Not reported
Site Code: Not reported
Site Type: Tiered Permit
Site Type Detailed: Tiered Permit
Acres: Not reported
NPL: NO
Regulatory Agencies: NONE SPECIFIED
Lead Agency: NONE SPECIFIED
Program Manager: Not reported
Supervisor: Not reported
Division Branch: Cleanup Chatsworth
Assembly: 53
Senate: 24
Special Program: Not reported
Restricted Use: NO
Site Mgmt Req: NONE SPECIFIED
Funding: Not reported
Latitude: 34.05335
Longitude: -118.2655
APN: NONE SPECIFIED
Past Use: NONE SPECIFIED
Potential COC: NONE SPECIFIED
Confirmed COC: NONE SPECIFIED
Potential Description: NONE SPECIFIED
Alias Name: CAD982485625
Alias Type: EPA Identification Number
Alias Name: 71003074
Alias Type: Envirostor ID Number

Completed Info:
Completed Area Name: Not reported
Completed Sub Area Name: Not reported
Completed Document Type: Not reported
Completed Date: Not reported

GOOD SAMARITAN HOSPITAL (Continued) **S110493875**

Comments:	Not reported
Future Area Name:	Not reported
Future Sub Area Name:	Not reported
Future Document Type:	Not reported
Future Due Date:	Not reported
Schedule Area Name:	Not reported
Schedule Sub Area Name:	Not reported
Schedule Document Type:	Not reported
Schedule Due Date:	Not reported
Schedule Revised Date:	Not reported

LUST:

Region:	STATE
Global Id:	T10000004822
Latitude:	34.053355
Longitude:	-118.265582
Case Type:	LUST Cleanup Site
Status:	Open - Eligible for Closure
Status Date:	02/04/2015
Lead Agency:	SWRCB
Case Worker:	MC
Local Agency:	LOS ANGELES, CITY OF
RB Case Number:	Not reported
LOC Case Number:	TT
File Location:	Not reported
Potential Media Affect:	Not reported
Potential Contaminants of Concern:	Diesel
Site History:	There is a State Water Board closure Order for this case issued 1/28/2015. The State Water Board needs confirmation that the corrective action wells and wastes have been removed from the site in order to close the case. Once confirmation has been received State Water Board can issue a Uniform Closure Letter and close the case. Attempts to reach the RP have failed. gwl 4/14/2016.

Click here to access the California GeoTracker records for this facility:

Contact:

Global Id:	T10000004822
Contact Type:	Local Agency Caseworker
Contact Name:	GREG STEVENS
Organization Name:	LOS ANGELES, CITY OF
Address:	221 N Figueroa St
City:	LOS ANGELES
Email:	gregory.stevens@lacity.org
Phone Number:	2134826527

Global Id:	T10000004822
Contact Type:	Regional Board Caseworker
Contact Name:	MATTHEW COHEN
Organization Name:	SWRCB
Address:	1001 I Street
City:	SACRAMENTO
Email:	mcohen@waterboards.ca.gov
Phone Number:	9163415751

GOOD SAMARITAN HOSPITAL (Continued) **S110493875**

Status History:

Global Id:	T10000004822
Status:	Open - Case Begin Date
Status Date:	07/26/2005
Global Id:	T10000004822
Status:	Open - Eligible for Closure
Status Date:	12/12/2013
Global Id:	T10000004822
Status:	Open - Eligible for Closure
Status Date:	02/04/2015
Global Id:	T10000004822
Status:	Open - Site Assessment
Status Date:	06/11/2013

Regulatory Activities:

Global Id:	T10000004822
Action Type:	Other
Date:	07/26/2005
Action:	Leak Discovery
Global Id:	T10000004822
Action Type:	ENFORCEMENT
Date:	01/28/2015
Action:	State Water Board Closure Order
Global Id:	T10000004822
Action Type:	ENFORCEMENT
Date:	05/07/2013
Action:	Notice of Violation - #20136
Global Id:	T10000004822
Action Type:	ENFORCEMENT
Date:	09/17/1996
Action:	Closure/No Further Action Letter
Global Id:	T10000004822
Action Type:	ENFORCEMENT
Date:	09/17/1986
Action:	Technical Correspondence / Assistance / Other
Global Id:	T10000004822
Action Type:	ENFORCEMENT
Date:	06/06/1986
Action:	Notice to Comply
Global Id:	T10000004822
Action Type:	ENFORCEMENT
Date:	09/18/1987
Action:	Technical Correspondence / Assistance / Other
Global Id:	T10000004822
Action Type:	ENFORCEMENT
Date:	05/09/1986

GOOD SAMARITAN HOSPITAL (Continued) **S110493875**

Action: Referral to Regional Board

Global Id: T10000004822
Action Type: RESPONSE
Date: 04/05/2005
Action: Soil and Water Investigation Report

Global Id: T10000004822
Action Type: RESPONSE
Date: 08/19/2004
Action: Soil and Water Investigation Report

Global Id: T10000004822
Action Type: RESPONSE
Date: 12/27/2005
Action: Soil and Water Investigation Report

Global Id: T10000004822
Action Type: RESPONSE
Date: 05/06/1986
Action: Site Assessment Report

Global Id: T10000004822
Action Type: RESPONSE
Date: 07/17/2013
Action: Correspondence

Global Id: T10000004822
Action Type: Other
Date: 08/08/2005
Action: Leak Reported

Global Id: T10000004822
Action Type: RESPONSE
Date: 05/20/2013
Action: Correspondence

218
South
1/2-1
0.591 mi.
3122 ft.

FC BROADWAY AND HILL 1201 SOUTH MAIN **ENVIROSTOR S117038679**
1201 S MAIN STREET **VCP N/A**
LOS ANGELES, CA 90015

Relative:
Lower

Actual:
239 ft.

ENVIROSTOR:
Facility ID: 60002033
Status: Active
Status Date: 07/14/2014
Site Code: 301671-11
Site Type: Voluntary Cleanup
Site Type Detailed: Voluntary Cleanup
Acres: 1.1
NPL: NO
Regulatory Agencies: SMBRP
Lead Agency: SMBRP
Program Manager: Haissam Salloum
Supervisor: Sayareh Amirebrahimi
Division Branch: Cleanup Chatsworth

FC BROADWAY AND HILL 1201 SOUTH MAIN (Continued) **S117038679**

Assembly: 53
Senate: 30
Special Program: Voluntary Cleanup Program
Restricted Use: NO
Site Mgmt Req: NONE SPECIFIED
Funding: Responsible Party
Latitude: 34.03762
Longitude: -118.2600
APN: NONE SPECIFIED
Past Use: VEHICLE MAINTENANCE, VEHICLE MAINTENANCE
Potential COC: Benzene TPH-gas Toluene Xylenes TPH-gas Ethylbenzene Xylenes
Confirmed COC: 30003-NO TPH-gas 30593-NO 30550-NO TPH-gas Ethylbenzene Xylenes
Potential Description: SV
Alias Name: 301671-11
Alias Type: Project Code (Site Code)
Alias Name: 60002033
Alias Type: Envirostor ID Number

Completed Info:
Completed Area Name: PROJECT WIDE
Completed Sub Area Name: Not reported
Completed Document Type: Preliminary Endangerment Assessment Report
Completed Date: 10/20/2014
Comments: Not reported

Completed Area Name: PROJECT WIDE
Completed Sub Area Name: Not reported
Completed Document Type: Risk Assessment Report
Completed Date: 12/30/2014
Comments: Not reported

Completed Area Name: PROJECT WIDE
Completed Sub Area Name: Not reported
Completed Document Type: Design/Implementation Workplan
Completed Date: 02/10/2015
Comments: Risk Management Plan

Completed Area Name: PROJECT WIDE
Completed Sub Area Name: Not reported
Completed Document Type: Voluntary Cleanup Agreement
Completed Date: 07/09/2014
Comments: Not reported

Future Area Name: Not reported
Future Sub Area Name: Not reported
Future Document Type: Not reported
Future Due Date: Not reported
Schedule Area Name: Not reported
Schedule Sub Area Name: Not reported
Schedule Document Type: Not reported
Schedule Due Date: Not reported
Schedule Revised Date: Not reported

VCP:
Facility ID: 60002033
Site Type: Voluntary Cleanup
Site Type Detail: Voluntary Cleanup

FC BROADWAY AND HILL 1201 SOUTH MAIN (Continued) **S117038679**

Site Mgmt. Req.:	NONE SPECIFIED
Acres:	1.1
National Priorities List:	NO
Cleanup Oversight Agencies:	SMBRP
Lead Agency:	SMBRP
Lead Agency Description:	DTSC - Site Cleanup Program
Project Manager:	Haissam Salloum
Supervisor:	Sayareh Amirebrahimi
Division Branch:	Cleanup Chatsworth
Site Code:	301671-11
Assembly:	53
Senate:	30
Special Programs Code:	Voluntary Cleanup Program
Status:	Active
Status Date:	07/14/2014
Restricted Use:	NO
Funding:	Responsible Party
Lat/Long:	34.03762 / -118.2600
APN:	NONE SPECIFIED
Past Use:	VEHICLE MAINTENANCE, VEHICLE MAINTENANCE
Potential COC:	30003, 30025, 30550, 30593, 30025, 30272, 30593
Confirmed COC:	30003-NO,30025,30593-NO,30550-NO,, ,30025,30272,30593
Potential Description:	SV
Alias Name:	301671-11
Alias Type:	Project Code (Site Code)
Alias Name:	60002033
Alias Type:	Envirostor ID Number

Completed Info:

Completed Area Name:	PROJECT WIDE
Completed Sub Area Name:	Not reported
Completed Document Type:	Preliminary Endangerment Assessment Report
Completed Date:	10/20/2014
Comments:	Not reported
Completed Area Name:	PROJECT WIDE
Completed Sub Area Name:	Not reported
Completed Document Type:	Risk Assessment Report
Completed Date:	12/30/2014
Comments:	Not reported
Completed Area Name:	PROJECT WIDE
Completed Sub Area Name:	Not reported
Completed Document Type:	Design/Implementation Workplan
Completed Date:	02/10/2015
Comments:	Risk Management Plan
Completed Area Name:	PROJECT WIDE
Completed Sub Area Name:	Not reported
Completed Document Type:	Voluntary Cleanup Agreement
Completed Date:	07/09/2014
Comments:	Not reported
Future Area Name:	Not reported
Future Sub Area Name:	Not reported
Future Document Type:	Not reported
Future Due Date:	Not reported
Schedule Area Name:	Not reported

FC BROADWAY AND HILL 1201 SOUTH MAIN (Continued) **S117038679**

Schedule Sub Area Name: Not reported
Schedule Document Type: Not reported
Schedule Due Date: Not reported
Schedule Revised Date: Not reported

219
WNW
1/2-1
0.626 mi.
3305 ft.

BELMONT NEW PRIMARY CENTER NO. 11B **ENVIROSTOR** **S105628546**
927-937 BLAINE STREET **SCH** **N/A**
LOS ANGELES, CA 90015

Relative:
Lower

Actual:
254 ft.

ENVIROSTOR:
Facility ID: 19750090
Status: Inactive - Needs Evaluation
Status Date: 09/29/2005
Site Code: 304339
Site Type: School Investigation
Site Type Detailed: School
Acres: 0.39
NPL: NO
Regulatory Agencies: SMBRP
Lead Agency: SMBRP
Program Manager: Not reported
Supervisor: Javier Hinojosa
Division Branch: Southern California Schools & Brownfields Outreach
Assembly: 53
Senate: 30
Special Program: Not reported
Restricted Use: NO
Site Mgmt Req: NONE SPECIFIED
Funding: School District
Latitude: 34.05227
Longitude: -118.2527
APN: NONE SPECIFIED
Past Use: VEHICLE MAINTENANCE
Potential COC: Lead
Confirmed COC: 30013-NO
Potential Description: NONE SPECIFIED
Alias Name: BELMONT NEW PRIMARY CENTER NO. 11B (EXP)
Alias Type: Alternate Name
Alias Name: LAUSD-BELMONT NEW PRIMARY CENTER # 11 B
Alias Type: Alternate Name
Alias Name: LOS ANGELES UNIFIED SCHOOL DISTRICT
Alias Type: Alternate Name
Alias Name: 304339
Alias Type: Project Code (Site Code)
Alias Name: 19750090
Alias Type: Envirostor ID Number

Completed Info:
Completed Area Name: PROJECT WIDE
Completed Sub Area Name: Not reported
Completed Document Type: Cost Recovery Closeout Memo
Completed Date: 11/18/2002
Comments: The project was completed in September 2005.

Completed Area Name: PROJECT WIDE
Completed Sub Area Name: Not reported

BELMONT NEW PRIMARY CENTER NO. 11B (Continued) **S105628546**

Completed Document Type: Phase 1
Completed Date: 10/22/2001
Comments: Not reported

Completed Area Name: PROJECT WIDE
Completed Sub Area Name: Not reported
Completed Document Type: Environmental Oversight Agreement
Completed Date: 02/10/2000
Comments: Not reported

Future Area Name: Not reported
Future Sub Area Name: Not reported
Future Document Type: Not reported
Future Due Date: Not reported
Schedule Area Name: Not reported
Schedule Sub Area Name: Not reported
Schedule Document Type: Not reported
Schedule Due Date: Not reported
Schedule Revised Date: Not reported

SCH:

Facility ID: 19750090
Site Type: School Investigation
Site Type Detail: School
Site Mgmt. Req.: NONE SPECIFIED
Acres: 0.39
National Priorities List: NO
Cleanup Oversight Agencies: SMBRP
Lead Agency: SMBRP
Lead Agency Description: DTSC - Site Cleanup Program
Project Manager: Not reported
Supervisor: Javier Hinojosa
Division Branch: Southern California Schools & Brownfields Outreach
Site Code: 304339
Assembly: 53
Senate: 30
Special Program Status: Not reported
Status: Inactive - Needs Evaluation
Status Date: 09/29/2005
Restricted Use: NO
Funding: School District
Latitude: 34.05227
Longitude: -118.2527
APN: NONE SPECIFIED
Past Use: VEHICLE MAINTENANCE
Potential COC: Lead
Confirmed COC: 30013-NO
Potential Description: NONE SPECIFIED
Alias Name: BELMONT NEW PRIMARY CENTER NO. 11B (EXP)
Alias Type: Alternate Name
Alias Name: LAUSD-BELMONT NEW PRIMARY CENTER # 11 B
Alias Type: Alternate Name
Alias Name: LOS ANGELES UNIFIED SCHOOL DISTRICT
Alias Type: Alternate Name
Alias Name: 304339
Alias Type: Project Code (Site Code)

BELMONT NEW PRIMARY CENTER NO. 11B (Continued) **S105628546**

Alias Name: 19750090
Alias Type: Envirostor ID Number

Completed Info:
Completed Area Name: PROJECT WIDE
Completed Sub Area Name: Not reported
Completed Document Type: Cost Recovery Closeout Memo
Completed Date: 11/18/2002
Comments: The project was completed in September 2005.

Completed Area Name: PROJECT WIDE
Completed Sub Area Name: Not reported
Completed Document Type: Phase 1
Completed Date: 10/22/2001
Comments: Not reported

Completed Area Name: PROJECT WIDE
Completed Sub Area Name: Not reported
Completed Document Type: Environmental Oversight Agreement
Completed Date: 02/10/2000
Comments: Not reported

Future Area Name: Not reported
Future Sub Area Name: Not reported
Future Document Type: Not reported
Future Due Date: Not reported
Schedule Area Name: Not reported
Schedule Sub Area Name: Not reported
Schedule Document Type: Not reported
Schedule Due Date: Not reported
Schedule Revised Date: Not reported

AJ220 **SOUTH REGION ELEMENTARY SCHOOL #7, SITE 2** **ENVIROSTOR** **S108054414**
North **EAST 89TH STREET/EAST 90TH STREET/COMPTON AVENUE** **SCH** **N/A**
1/2-1 **LOS ANGELES, CA 90002**
0.657 mi.
3470 ft. **Site 1 of 2 in cluster AJ**

Relative:
Higher

Actual:
384 ft.

ENVIROSTOR:
Facility ID: 60000393
Status: Certified
Status Date: 08/13/2008
Site Code: 304533
Site Type: School Cleanup
Site Type Detailed: School
Acres: 5.08
NPL: NO
Regulatory Agencies: SMBRP
Lead Agency: SMBRP
Program Manager: Amit Pathak
Supervisor: Shahir Haddad
Division Branch: Southern California Schools & Brownfields Outreach
Assembly: 53
Senate: 24
Special Program: Voluntary Cleanup Program
Restricted Use: NO
Site Mgmt Req: NONE SPECIFIED
Funding: Responsible Party

SOUTH REGION ELEMENTARY SCHOOL #7, SITE 2 (Continued) **S108054414**

Latitude: 34.05630
Longitude: -118.2573
APN: NONE SPECIFIED
Past Use: AGRICULTURAL - ROW CROPS
Potential COC: Arsenic Benzene Chlordane Lead Mercury (elemental TPH-diesel TPH-gas TPH-JET FUEL TPH-MOTOR OIL 1,1,1-Trichloroethane (TCA Trichloroethylene (TCE Vinyl chloride Benzo[a]pyrene
Confirmed COC: 30001-NO 30003-NO Chlordane Lead 30014-NO 30024-NO 30025-NO 30026-NO 3002501-NO 3002502-NO Benzo[a]pyrene 30028-NO 30027-NO
Potential Description: SOIL
Alias Name: Los Angeles Unified School District
Alias Type: Alternate Name
Alias Name: 110033616736
Alias Type: EPA (FRS #)
Alias Name: 304533
Alias Type: Project Code (Site Code)
Alias Name: 60000393
Alias Type: Envirostor ID Number

Completed Info:

Completed Area Name: PROJECT WIDE
Completed Sub Area Name: Not reported
Completed Document Type: CEQA - Notice of Exemption
Completed Date: 01/08/2008
Comments: NOE was faxed to OPR. According to OPR NOE is considered filed as of 1/8/2008.

Completed Area Name: PROJECT WIDE
Completed Sub Area Name: Not reported
Completed Document Type: Certification
Completed Date: 08/13/2008
Comments: DTSC certified that response action according to the DTSC-approved RAW is complete.

Completed Area Name: PROJECT WIDE
Completed Sub Area Name: Not reported
Completed Document Type: Cost Recovery Closeout Memo
Completed Date: 08/13/2008
Comments: DTSC prepared project close out Cost Recovery Unit Memorandum.

Completed Area Name: PROJECT WIDE
Completed Sub Area Name: Not reported
Completed Document Type: Preliminary Endangerment Assessment Workplan
Completed Date: 09/18/2006
Comments: Field Work for PEA Started 9/19/06

Completed Area Name: PROJECT WIDE
Completed Sub Area Name: Not reported
Completed Document Type: Preliminary Endangerment Assessment Report
Completed Date: 03/22/2007
Comments: DTSC determined based on the Preliminary Environmental Assessment that "Further Action" is required to address TPH, Lead and OCPs detected onsite

Completed Area Name: PROJECT WIDE
Completed Sub Area Name: Not reported
Completed Document Type: Removal Action Workplan
Completed Date: 12/26/2007

SOUTH REGION ELEMENTARY SCHOOL #7, SITE 2 (Continued) **S108054414**

Comments:	DTSC approved the Removal Action Workplan for implementation
Completed Area Name:	PROJECT WIDE
Completed Sub Area Name:	Not reported
Completed Document Type:	Removal Action Completion Report
Completed Date:	06/30/2008
Comments:	DTSC approved the Removal Action Completion Report with a No Further Action determination
Completed Area Name:	PROJECT WIDE
Completed Sub Area Name:	Not reported
Completed Document Type:	Fact Sheets
Completed Date:	01/10/2008
Comments:	Approved
Completed Area Name:	PROJECT WIDE
Completed Sub Area Name:	Not reported
Completed Document Type:	Public Notice
Completed Date:	01/10/2008
Comments:	Completed
Completed Area Name:	PROJECT WIDE
Completed Sub Area Name:	Not reported
Completed Document Type:	Other Report
Completed Date:	06/30/2008
Comments:	DTSC Completed ESD to explain variances from the approved RAW
Future Area Name:	Not reported
Future Sub Area Name:	Not reported
Future Document Type:	Not reported
Future Due Date:	Not reported
Schedule Area Name:	Not reported
Schedule Sub Area Name:	Not reported
Schedule Document Type:	Not reported
Schedule Due Date:	Not reported
Schedule Revised Date:	Not reported

SCH:

Facility ID:	60000393
Site Type:	School Cleanup
Site Type Detail:	School
Site Mgmt. Req.:	NONE SPECIFIED
Acres:	5.08
National Priorities List:	NO
Cleanup Oversight Agencies:	SMBRP
Lead Agency:	SMBRP
Lead Agency Description:	DTSC - Site Cleanup Program
Project Manager:	Amit Pathak
Supervisor:	Shahir Haddad
Division Branch:	Southern California Schools & Brownfields Outreach
Site Code:	304533
Assembly:	53
Senate:	24
Special Program Status:	Voluntary Cleanup Program
Status:	Certified
Status Date:	08/13/2008

SOUTH REGION ELEMENTARY SCHOOL #7, SITE 2 (Continued) **S108054414**

Restricted Use:	NO
Funding:	Responsible Party
Latitude:	34.05630
Longitude:	-118.2573
APN:	NONE SPECIFIED
Past Use:	AGRICULTURAL - ROW CROPS
Potential COC:	Arsenic, Benzene, Chlordane, Lead, Mercury (elemental, TPH-diesel, TPH-gas, TPH-JET FUEL, TPH-MOTOR OIL, 1,1,1-Trichloroethane (TCA, Trichloroethylene (TCE, Vinyl chloride, Benzo[a]pyrene
Confirmed COC:	30001-NO, 30003-NO, Chlordane, Lead, 30014-NO, 30024-NO, 30025-NO, 30026-NO, 3002501-NO, 3002502-NO, Benzo[a]pyrene, 30028-NO, 30027-NO
Potential Description:	SOIL
Alias Name:	Los Angeles Unified School District
Alias Type:	Alternate Name
Alias Name:	110033616736
Alias Type:	EPA (FRS #)
Alias Name:	304533
Alias Type:	Project Code (Site Code)
Alias Name:	60000393
Alias Type:	Envirostor ID Number

Completed Info:

Completed Area Name:	PROJECT WIDE
Completed Sub Area Name:	Not reported
Completed Document Type:	CEQA - Notice of Exemption
Completed Date:	01/08/2008
Comments:	NOE was faxed to OPR. According to OPR NOE is considered filed as of 1/8/2008.
Completed Area Name:	PROJECT WIDE
Completed Sub Area Name:	Not reported
Completed Document Type:	Certification
Completed Date:	08/13/2008
Comments:	DTSC certified that response action according to the DTSC-approved RAW is complete.
Completed Area Name:	PROJECT WIDE
Completed Sub Area Name:	Not reported
Completed Document Type:	Cost Recovery Closeout Memo
Completed Date:	08/13/2008
Comments:	DTSC prepared project close out Cost Recovery Unit Memorandum.
Completed Area Name:	PROJECT WIDE
Completed Sub Area Name:	Not reported
Completed Document Type:	Preliminary Endangerment Assessment Workplan
Completed Date:	09/18/2006
Comments:	Field Work for PEA Started 9/19/06
Completed Area Name:	PROJECT WIDE
Completed Sub Area Name:	Not reported
Completed Document Type:	Preliminary Endangerment Assessment Report
Completed Date:	03/22/2007
Comments:	DTSC determined based on the Preliminary Environmental Assessment that "Further Action" is required to address TPH, Lead and OCPs detected onsite
Completed Area Name:	PROJECT WIDE
Completed Sub Area Name:	Not reported

SOUTH REGION ELEMENTARY SCHOOL #7, SITE 2 (Continued) **S108054414**

Completed Document Type:	Removal Action Workplan
Completed Date:	12/26/2007
Comments:	DTSC approved the Removal Action Workplan for implementation
Completed Area Name:	PROJECT WIDE
Completed Sub Area Name:	Not reported
Completed Document Type:	Removal Action Completion Report
Completed Date:	06/30/2008
Comments:	DTSC approved the Removal Action Completion Report with a No Further Action determination
Completed Area Name:	PROJECT WIDE
Completed Sub Area Name:	Not reported
Completed Document Type:	Fact Sheets
Completed Date:	01/10/2008
Comments:	Approved
Completed Area Name:	PROJECT WIDE
Completed Sub Area Name:	Not reported
Completed Document Type:	Public Notice
Completed Date:	01/10/2008
Comments:	Completed
Completed Area Name:	PROJECT WIDE
Completed Sub Area Name:	Not reported
Completed Document Type:	Other Report
Completed Date:	06/30/2008
Comments:	DTSC Completed ESD to explain variances from the approved RAW
Future Area Name:	Not reported
Future Sub Area Name:	Not reported
Future Document Type:	Not reported
Future Due Date:	Not reported
Schedule Area Name:	Not reported
Schedule Sub Area Name:	Not reported
Schedule Document Type:	Not reported
Schedule Due Date:	Not reported
Schedule Revised Date:	Not reported

AJ221 **CENTRAL REGION HIGH SCHOOL #16, SITE3A** **ENVIROSTOR** **S108054481**
North **EAST 52ND STREET/SAN PEDRO STREET AND TOWNE AVENUE/EAST 54TH** **SCH** **N/A**
1/2-1 **LOS ANGELES, CA 90011**
0.657 mi.
3470 ft. **Site 2 of 2 in cluster AJ**

Relative:
Higher

Actual:
384 ft.

ENVIROSTOR:

Facility ID:	60000392
Status:	Certified
Status Date:	10/26/2010
Site Code:	304535
Site Type:	School Cleanup
Site Type Detailed:	School
Acres:	13.24
NPL:	NO
Regulatory Agencies:	SMBRP, ORANGE COUNTY
Lead Agency:	SMBRP
Program Manager:	Not reported
Supervisor:	Shahir Haddad

CENTRAL REGION HIGH SCHOOL #16, SITE3A (Continued) **S108054481**

Division Branch: Southern California Schools & Brownfields Outreach
Assembly: 53
Senate: 24
Special Program: Not reported
Restricted Use: NO
Site Mgmt Req: NONE SPECIFIED
Funding: Responsible Party
Latitude: 34.05630
Longitude: -118.2573
APN: 5101-001-900
Past Use: RESIDENTIAL AREA, RETAIL, RETAIL - VEHICLES, SCHOOL - OTHER, TRANSPORTATION - WAREHOUSING
Potential COC: Benzene Chlordane DDD DDE DDT Endrin Lead Polynuclear aromatic hydrocarbons (PAHs Tetrachloroethylene (PCE Toxaphene TPH-diesel TPH-gas TPH-MOTOR OIL Trichloroethylene (TCE Dieldrin Heptachlor Heptachlor epoxide
Confirmed COC: 30003-NO Chlordane 30207-NO 30019-NO Tetrachloroethylene (PCE 30024-NO 30025-NO Heptachlor epoxide 3002502-NO 30023-NO 30027-NO Heptachlor Lead DDD DDE DDT 30010-NO
Potential Description: SOIL, SV
Alias Name: Los Angeles Unified School District
Alias Type: Alternate Name
Alias Name: 5101-001-900
Alias Type: APN
Alias Name: 110033619412
Alias Type: EPA (FRS #)
Alias Name: 304535
Alias Type: Project Code (Site Code)
Alias Name: 60000392
Alias Type: Envirostor ID Number

Completed Info:
Completed Area Name: PROJECT WIDE
Completed Sub Area Name: Not reported
Completed Document Type: CEQA - Initial Study/ Neg. Declaration
Completed Date: 08/11/2008
Comments: Initial Study/Negative Declaration and Notice of Determination completed.

Completed Area Name: PROJECT WIDE
Completed Sub Area Name: Not reported
Completed Document Type: School Cleanup Agreement
Completed Date: 07/23/2008
Comments: Not reported

Completed Area Name: PROJECT WIDE
Completed Sub Area Name: Not reported
Completed Document Type: Cost Recovery Closeout Memo
Completed Date: 10/18/2010
Comments: Not reported

Completed Area Name: PROJECT WIDE
Completed Sub Area Name: Not reported
Completed Document Type: Certification
Completed Date: 10/18/2010
Comments: DTSC certified that response action according to the DTSC-approved RAW is complete.

CENTRAL REGION HIGH SCHOOL #16, SITE3A (Continued) **S108054481**

Completed Area Name: PROJECT WIDE
Completed Sub Area Name: Not reported
Completed Document Type: Preliminary Endangerment Assessment Report
Completed Date: 08/18/2006
Comments: DTSC concurs with Scoping Document. Sampling scheduled to begin 8/21/2006.

Completed Area Name: PROJECT WIDE
Completed Sub Area Name: Not reported
Completed Document Type: Preliminary Endangerment Assessment Report
Completed Date: 05/21/2007
Comments: DTSC issues FA determination for VOCs and metals. Methane and CrVI not properly characterized.

Completed Area Name: PROJECT WIDE
Completed Sub Area Name: Not reported
Completed Document Type: Supplemental Site Investigation Report
Completed Date: 01/07/2008
Comments: DTSC determined that Further Action is required based on the Supplemental Site Investigation report

Completed Area Name: PROJECT WIDE
Completed Sub Area Name: Not reported
Completed Document Type: Remedial Action Plan
Completed Date: 08/11/2008
Comments: DTSC approved the Remedial Action plan for implementation

Completed Area Name: PROJECT WIDE
Completed Sub Area Name: Not reported
Completed Document Type: 4.15 Request
Completed Date: 07/02/2008
Comments: Not reported

Completed Area Name: PROJECT WIDE
Completed Sub Area Name: Not reported
Completed Document Type: Design/Implementation Workplan
Completed Date: 10/16/2008
Comments: DTSC approved the Remedial Design Document for implementation.

Completed Area Name: PROJECT WIDE
Completed Sub Area Name: Not reported
Completed Document Type: Remedial Action Completion Report
Completed Date: 02/26/2009
Comments: DTSC approved the Remedial Action Completion Report for Areas C and D. Not reported

Completed Area Name: PROJECT WIDE
Completed Sub Area Name: Not reported
Completed Document Type: Other Report
Completed Date: 02/01/2006
Comments: Phase I submitted for background information.

Completed Area Name: PROJECT WIDE
Completed Sub Area Name: Not reported
Completed Document Type: Supplemental Site Investigation Report
Completed Date: 08/12/2009
Comments: Not reported

CENTRAL REGION HIGH SCHOOL #16, SITE3A (Continued) **S108054481**

Completed Area Name:	PROJECT WIDE
Completed Sub Area Name:	Not reported
Completed Document Type:	Remedial Action Completion Report
Completed Date:	01/28/2010
Comments:	DTSC concurs with the recommendation of No Further Action for the Area B RACR. The entire site has now been investigated/remediated.
Future Area Name:	Not reported
Future Sub Area Name:	Not reported
Future Document Type:	Not reported
Future Due Date:	Not reported
Schedule Area Name:	Not reported
Schedule Sub Area Name:	Not reported
Schedule Document Type:	Not reported
Schedule Due Date:	Not reported
Schedule Revised Date:	Not reported

SCH:

Facility ID:	60000392
Site Type:	School Cleanup
Site Type Detail:	School
Site Mgmt. Req.:	NONE SPECIFIED
Acres:	13.24
National Priorities List:	NO
Cleanup Oversight Agencies:	SMBRP, ORANGE COUNTY
Lead Agency:	SMBRP
Lead Agency Description:	DTSC - Site Cleanup Program
Project Manager:	Not reported
Supervisor:	Shahir Haddad
Division Branch:	Southern California Schools & Brownfields Outreach
Site Code:	304535
Assembly:	53
Senate:	24
Special Program Status:	Not reported
Status:	Certified
Status Date:	10/26/2010
Restricted Use:	NO
Funding:	Responsible Party
Latitude:	34.05630
Longitude:	-118.2573
APN:	5101-001-900
Past Use:	RESIDENTIAL AREA, RETAIL, RETAIL - VEHICLES, SCHOOL - OTHER, TRANSPORTATION - WAREHOUSING
Potential COC:	Benzene, Chlordane, DDD, DDE, DDT, Endrin, Lead, Polynuclear aromatic hydrocarbons (PAHs, Tetrachloroethylene (PCE, Toxaphene, TPH-diesel, TPH-gas, TPH-MOTOR OIL, Trichloroethylene (TCE, Dieldrin, Heptachlor, Heptachlor epoxide
Confirmed COC:	30003-NO, Chlordane, 30207-NO, 30019-NO, Tetrachloroethylene (PCE, 30024-NO, 30025-NO, Heptachlor epoxide, 3002502-NO, 30023-NO, 30027-NO, Heptachlor, Lead, DDD, DDE, DDT, 30010-NO
Potential Description:	SOIL, SV
Alias Name:	Los Angeles Unified School District
Alias Type:	Alternate Name
Alias Name:	5101-001-900
Alias Type:	APN
Alias Name:	110033619412

CENTRAL REGION HIGH SCHOOL #16, SITE3A (Continued) **S108054481**

Alias Type: EPA (FRS #)
Alias Name: 304535
Alias Type: Project Code (Site Code)
Alias Name: 60000392
Alias Type: Envirostor ID Number

Completed Info:

Completed Area Name: PROJECT WIDE
Completed Sub Area Name: Not reported
Completed Document Type: CEQA - Initial Study/ Neg. Declaration
Completed Date: 08/11/2008
Comments: Initial Study/Negative Declaration and Notice of Determination completed.

Completed Area Name: PROJECT WIDE
Completed Sub Area Name: Not reported
Completed Document Type: School Cleanup Agreement
Completed Date: 07/23/2008
Comments: Not reported

Completed Area Name: PROJECT WIDE
Completed Sub Area Name: Not reported
Completed Document Type: Cost Recovery Closeout Memo
Completed Date: 10/18/2010
Comments: Not reported

Completed Area Name: PROJECT WIDE
Completed Sub Area Name: Not reported
Completed Document Type: Certification
Completed Date: 10/18/2010
Comments: DTSC certified that response action according to the DTSC-approved RAW is complete.

Completed Area Name: PROJECT WIDE
Completed Sub Area Name: Not reported
Completed Document Type: Preliminary Endangerment Assessment Report
Completed Date: 08/18/2006
Comments: DTSC concurs with Scoping Document. Sampling scheduled to begin 8/21/2006.

Completed Area Name: PROJECT WIDE
Completed Sub Area Name: Not reported
Completed Document Type: Preliminary Endangerment Assessment Report
Completed Date: 05/21/2007
Comments: DTSC issues FA determination for VOCs and metals. Methane and CrVI not properly characterized.

Completed Area Name: PROJECT WIDE
Completed Sub Area Name: Not reported
Completed Document Type: Supplemental Site Investigation Report
Completed Date: 01/07/2008
Comments: DTSC determined that Further Action is required based on the Supplemental Site Investigation report

Completed Area Name: PROJECT WIDE
Completed Sub Area Name: Not reported
Completed Document Type: Remedial Action Plan
Completed Date: 08/11/2008

CENTRAL REGION HIGH SCHOOL #16, SITE3A (Continued) **S108054481**

Comments:	DTSC approved the Remedial Action plan for implementation
Completed Area Name:	PROJECT WIDE
Completed Sub Area Name:	Not reported
Completed Document Type:	4.15 Request
Completed Date:	07/02/2008
Comments:	Not reported
Completed Area Name:	PROJECT WIDE
Completed Sub Area Name:	Not reported
Completed Document Type:	Design/Implementation Workplan
Completed Date:	10/16/2008
Comments:	DTSC approved the Remedial Design Document for implementation.
Completed Area Name:	PROJECT WIDE
Completed Sub Area Name:	Not reported
Completed Document Type:	Remedial Action Completion Report
Completed Date:	02/26/2009
Comments:	DTSC approved the Remedial Action Completion Report for Areas C and D. Not reported
Completed Area Name:	PROJECT WIDE
Completed Sub Area Name:	Not reported
Completed Document Type:	Other Report
Completed Date:	02/01/2006
Comments:	Phase I submitted for background information.
Completed Area Name:	PROJECT WIDE
Completed Sub Area Name:	Not reported
Completed Document Type:	Supplemental Site Investigation Report
Completed Date:	08/12/2009
Comments:	Not reported
Completed Area Name:	PROJECT WIDE
Completed Sub Area Name:	Not reported
Completed Document Type:	Remedial Action Completion Report
Completed Date:	01/28/2010
Comments:	DTSC concurs with the recommendation of No Further Action for the Area B RACR. The entire site has now been investigated/remediated.
Future Area Name:	Not reported
Future Sub Area Name:	Not reported
Future Document Type:	Not reported
Future Due Date:	Not reported
Schedule Area Name:	Not reported
Schedule Sub Area Name:	Not reported
Schedule Document Type:	Not reported
Schedule Due Date:	Not reported
Schedule Revised Date:	Not reported

222
West
1/2-1
0.685 mi.
3617 ft.

BELMONT PRIMARY CENTER NO. 11
950 SOUTH ALBANY STREET
LOS ANGELES, CA 90015

ENVIROSTOR SCH

S105954501
N/A

Relative:
Lower

Actual:
250 ft.

ENVIROSTOR:

Facility ID:	19590009
Status:	Certified
Status Date:	06/02/2003
Site Code:	304271
Site Type:	School Cleanup
Site Type Detailed:	School
Acres:	0.4
NPL:	NO
Regulatory Agencies:	SMBRP
Lead Agency:	SMBRP
Program Manager:	Not reported
Supervisor:	Javier Hinojosa
Division Branch:	Southern California Schools & Brownfields Outreach
Assembly:	53
Senate:	24
Special Program:	Not reported
Restricted Use:	NO
Site Mgmt Req:	NONE SPECIFIED
Funding:	School District
Latitude:	34.04808
Longitude:	-118.2708
APN:	NONE SPECIFIED
Past Use:	* RETIAL - MISC.
Potential COC:	Lead
Confirmed COC:	Lead
Potential Description:	SOIL
Alias Name:	BELMONT PRIMARY CENTER #11
Alias Type:	Alternate Name
Alias Name:	BELMONT PRIMARY CENTER NO. 11
Alias Type:	Alternate Name
Alias Name:	LAUSD-BELMONT PRIMARY CENTER #11
Alias Type:	Alternate Name
Alias Name:	LOS ANGELES UNIFIED SCHOOL DISTRICT
Alias Type:	Alternate Name
Alias Name:	110033618137
Alias Type:	EPA (FRS #)
Alias Name:	304271
Alias Type:	Project Code (Site Code)
Alias Name:	19590009
Alias Type:	Envirostor ID Number

Completed Info:

Completed Area Name:	PROJECT WIDE
Completed Sub Area Name:	Not reported
Completed Document Type:	Certification
Completed Date:	06/02/2003
Comments:	Not reported

Completed Area Name:	PROJECT WIDE
Completed Sub Area Name:	Not reported
Completed Document Type:	Cost Recovery Closeout Memo
Completed Date:	05/06/2003
Comments:	Not reported

BELMONT PRIMARY CENTER NO. 11 (Continued) **S105954501**

Completed Area Name: PROJECT WIDE
Completed Sub Area Name: Not reported
Completed Document Type: Site Inspections/Visit (Non LUR)
Completed Date: 03/22/2003
Comments: Not reported

Completed Area Name: PROJECT WIDE
Completed Sub Area Name: Not reported
Completed Document Type: * CEQA
Completed Date: 01/24/2003
Comments: Not reported

Completed Area Name: PROJECT WIDE
Completed Sub Area Name: Not reported
Completed Document Type: * Public Participation
Completed Date: 02/13/2003
Comments: Not reported

Completed Area Name: PROJECT WIDE
Completed Sub Area Name: Not reported
Completed Document Type: Site Inspections/Visit (Non LUR)
Completed Date: 11/02/2002
Comments: Not reported

Completed Area Name: PROJECT WIDE
Completed Sub Area Name: Not reported
Completed Document Type: Preliminary Endangerment Assessment Report
Completed Date: 01/23/2003
Comments: Not reported

Completed Area Name: PROJECT WIDE
Completed Sub Area Name: Not reported
Completed Document Type: Phase 1
Completed Date: 05/21/2001
Comments: Not reported

Completed Area Name: PROJECT WIDE
Completed Sub Area Name: Not reported
Completed Document Type: Removal Action Completion Report
Completed Date: 05/05/2003
Comments: Not reported

Completed Area Name: PROJECT WIDE
Completed Sub Area Name: Not reported
Completed Document Type: Removal Action Workplan
Completed Date: 03/07/2003
Comments: Not reported

Completed Area Name: PROJECT WIDE
Completed Sub Area Name: Not reported
Completed Document Type: Environmental Oversight Agreement
Completed Date: 02/10/2000
Comments: Not reported

Future Area Name: Not reported
Future Sub Area Name: Not reported
Future Document Type: Not reported

BELMONT PRIMARY CENTER NO. 11 (Continued) **S105954501**

Future Due Date: Not reported
Schedule Area Name: Not reported
Schedule Sub Area Name: Not reported
Schedule Document Type: Not reported
Schedule Due Date: Not reported
Schedule Revised Date: Not reported

SCH:

Facility ID: 19590009
Site Type: School Cleanup
Site Type Detail: School
Site Mgmt. Req.: NONE SPECIFIED
Acres: 0.4
National Priorities List: NO
Cleanup Oversight Agencies: SMBRP
Lead Agency: SMBRP
Lead Agency Description: DTSC - Site Cleanup Program
Project Manager: Not reported
Supervisor: Javier Hinojosa
Division Branch: Southern California Schools & Brownfields Outreach
Site Code: 304271
Assembly: 53
Senate: 24
Special Program Status: Not reported
Status: Certified
Status Date: 06/02/2003
Restricted Use: NO
Funding: School District
Latitude: 34.04808
Longitude: -118.2708
APN: NONE SPECIFIED
Past Use: * RETIAL - MISC.
Potential COC: Lead
Confirmed COC: Lead
Potential Description: SOIL
Alias Name: BELMONT PRIMARY CENTER #11
Alias Type: Alternate Name
Alias Name: BELMONT PRIMARY CENTER NO. 11
Alias Type: Alternate Name
Alias Name: LAUSD-BELMONT PRIMARY CENTER #11
Alias Type: Alternate Name
Alias Name: LOS ANGELES UNIFIED SCHOOL DISTRICT
Alias Type: Alternate Name
Alias Name: 110033618137
Alias Type: EPA (FRS #)
Alias Name: 304271
Alias Type: Project Code (Site Code)
Alias Name: 19590009
Alias Type: Envirostor ID Number

Completed Info:
Completed Area Name: PROJECT WIDE
Completed Sub Area Name: Not reported
Completed Document Type: Certification
Completed Date: 06/02/2003
Comments: Not reported

BELMONT PRIMARY CENTER NO. 11 (Continued) **S105954501**

Completed Area Name: PROJECT WIDE
Completed Sub Area Name: Not reported
Completed Document Type: Cost Recovery Closeout Memo
Completed Date: 05/06/2003
Comments: Not reported

Completed Area Name: PROJECT WIDE
Completed Sub Area Name: Not reported
Completed Document Type: Site Inspections/Visit (Non LUR)
Completed Date: 03/22/2003
Comments: Not reported

Completed Area Name: PROJECT WIDE
Completed Sub Area Name: Not reported
Completed Document Type: * CEQA
Completed Date: 01/24/2003
Comments: Not reported

Completed Area Name: PROJECT WIDE
Completed Sub Area Name: Not reported
Completed Document Type: * Public Participation
Completed Date: 02/13/2003
Comments: Not reported

Completed Area Name: PROJECT WIDE
Completed Sub Area Name: Not reported
Completed Document Type: Site Inspections/Visit (Non LUR)
Completed Date: 11/02/2002
Comments: Not reported

Completed Area Name: PROJECT WIDE
Completed Sub Area Name: Not reported
Completed Document Type: Preliminary Endangerment Assessment Report
Completed Date: 01/23/2003
Comments: Not reported

Completed Area Name: PROJECT WIDE
Completed Sub Area Name: Not reported
Completed Document Type: Phase 1
Completed Date: 05/21/2001
Comments: Not reported

Completed Area Name: PROJECT WIDE
Completed Sub Area Name: Not reported
Completed Document Type: Removal Action Completion Report
Completed Date: 05/05/2003
Comments: Not reported

Completed Area Name: PROJECT WIDE
Completed Sub Area Name: Not reported
Completed Document Type: Removal Action Workplan
Completed Date: 03/07/2003
Comments: Not reported

Completed Area Name: PROJECT WIDE
Completed Sub Area Name: Not reported
Completed Document Type: Environmental Oversight Agreement

BELMONT PRIMARY CENTER NO. 11 (Continued) **S105954501**

Completed Date:	02/10/2000
Comments:	Not reported
Future Area Name:	Not reported
Future Sub Area Name:	Not reported
Future Document Type:	Not reported
Future Due Date:	Not reported
Schedule Area Name:	Not reported
Schedule Sub Area Name:	Not reported
Schedule Document Type:	Not reported
Schedule Due Date:	Not reported
Schedule Revised Date:	Not reported

223
North
1/2-1
0.706 mi.
3729 ft.

CENTRAL LOS ANGELES HIGH SCHOOL NO. 10 **ENVIROSTOR** **S118756526**
350 S. BIXEL STREET **SCH** **N/A**
LOS ANGELES, CA 90017

Relative:
Higher

Actual:
423 ft.

ENVIROSTOR:

Facility ID:	19390061
Status:	No Action Required
Status Date:	05/20/2001
Site Code:	304282
Site Type:	School Investigation
Site Type Detailed:	School
Acres:	Not reported
NPL:	NO
Regulatory Agencies:	SMBRP
Lead Agency:	SMBRP
Program Manager:	Not reported
Supervisor:	Javier Hinojosa
Division Branch:	Southern California Schools & Brownfields Outreach
Assembly:	53
Senate:	24
Special Program:	Not reported
Restricted Use:	NO
Site Mgmt Req:	NONE SPECIFIED
Funding:	School District
Latitude:	34.05695
Longitude:	-118.2597
APN:	5152014038
Past Use:	MANUFACTURING - OTHER
Potential COC:	NONE SPECIFIED No Contaminants found
Confirmed COC:	NONE SPECIFIED
Potential Description:	NMA
Alias Name:	CENTRAL LOS ANGELES HIGH SCHOOL
Alias Type:	Alternate Name
Alias Name:	LAUSD-CENTRAL LA HS #10 AKA:CHMBR OF COM
Alias Type:	Alternate Name
Alias Name:	LOS ANGELES UNIFIED SCHOOL DISTRICT
Alias Type:	Alternate Name
Alias Name:	5152014038
Alias Type:	APN
Alias Name:	304282
Alias Type:	Project Code (Site Code)
Alias Name:	19390061
Alias Type:	Envirostor ID Number

CENTRAL LOS ANGELES HIGH SCHOOL NO. 10 (Continued) **S118756526**

Completed Info:

Completed Area Name:	PROJECT WIDE
Completed Sub Area Name:	Not reported
Completed Document Type:	Environmental Oversight Agreement
Completed Date:	02/10/2000
Comments:	Not reported
Future Area Name:	Not reported
Future Sub Area Name:	Not reported
Future Document Type:	Not reported
Future Due Date:	Not reported
Schedule Area Name:	Not reported
Schedule Sub Area Name:	Not reported
Schedule Document Type:	Not reported
Schedule Due Date:	Not reported
Schedule Revised Date:	Not reported

SCH:

Facility ID:	19390061
Site Type:	School Investigation
Site Type Detail:	School
Site Mgmt. Req.:	NONE SPECIFIED
Acres:	Not reported
National Priorities List:	NO
Cleanup Oversight Agencies:	SMBRP
Lead Agency:	SMBRP
Lead Agency Description:	DTSC - Site Cleanup Program
Project Manager:	Not reported
Supervisor:	Javier Hinojosa
Division Branch:	Southern California Schools & Brownfields Outreach
Site Code:	304282
Assembly:	53
Senate:	24
Special Program Status:	Not reported
Status:	No Action Required
Status Date:	05/20/2001
Restricted Use:	NO
Funding:	School District
Latitude:	34.05695
Longitude:	-118.2597
APN:	5152014038
Past Use:	MANUFACTURING - OTHER
Potential COC:	NONE SPECIFIED, No Contaminants found
Confirmed COC:	NONE SPECIFIED
Potential Description:	NMA
Alias Name:	CENTRAL LOS ANGELES HIGH SCHOOL
Alias Type:	Alternate Name
Alias Name:	LAUSD-CENTRAL LA HS #10 AKA:CHMBR OF COM
Alias Type:	Alternate Name
Alias Name:	LOS ANGELES UNIFIED SCHOOL DISTRICT
Alias Type:	Alternate Name
Alias Name:	5152014038
Alias Type:	APN
Alias Name:	304282
Alias Type:	Project Code (Site Code)

CENTRAL LOS ANGELES HIGH SCHOOL NO. 10 (Continued) **S118756526**

Alias Name: 19390061
Alias Type: Envirostor ID Number

Completed Info:
Completed Area Name: PROJECT WIDE
Completed Sub Area Name: Not reported
Completed Document Type: Environmental Oversight Agreement
Completed Date: 02/10/2000
Comments: Not reported

Future Area Name: Not reported
Future Sub Area Name: Not reported
Future Document Type: Not reported
Future Due Date: Not reported
Schedule Area Name: Not reported
Schedule Sub Area Name: Not reported
Schedule Document Type: Not reported
Schedule Due Date: Not reported
Schedule Revised Date: Not reported

224
NNW
1/2-1
0.830 mi.
4381 ft.

GRATTS ELEMENTARY SCHOOL
309 LUCAS AVENUE
LOS ANGELES, CA 90017

ENVIROSTOR **S104576005**
SLIC **N/A**
SCH
ENF
HIST CORTESE

Relative:
Higher

Actual:
399 ft.

ENVIROSTOR:
Facility ID: 19820074
Status: Certified / Operation & Maintenance
Status Date: 07/09/2014
Site Code: 300762
Site Type: School Cleanup
Site Type Detailed: School
Acres: 5.2
NPL: NO
Regulatory Agencies: SMBRP
Lead Agency: SMBRP
Program Manager: Ivy Osornio
Supervisor: Shahir Haddad
Division Branch: Southern California Schools & Brownfields Outreach
Assembly: 53
Senate: 24
Special Program: Voluntary Cleanup Program
Restricted Use: NO
Site Mgmt Req: NONE SPECIFIED
Funding: School District
Latitude: 34.05784
Longitude: -118.2623
APN: 5153-025-900, 5153-025-901, 5153-025-902, 5153-025-903, 5153-025-904, 5153-025-905, 5153-025-906, 5153-025-907, 5153-025-908, 5153-025-909, 5153025901, 5153025909
Past Use: VEHICLE MAINTENANCE
Potential COC: Benzene Tetrachloroethylene (PCE TPH-diesel
Confirmed COC: Benzene Tetrachloroethylene (PCE TPH-diesel
Potential Description: OTH
Alias Name: GRATTS ELEMENTARY SCHOOL
Alias Type: Alternate Name
Alias Name: GRATTS ELEMENTARY SCHOOL

GRATTS ELEMENTARY SCHOOL (Continued) **S104576005**

Alias Type: Alternate Name
Alias Name: LOS ANGELES UNIFIED SCHOOL DISTRICT
Alias Type: Alternate Name
Alias Name: 5153-025-900
Alias Type: APN
Alias Name: 5153-025-901
Alias Type: APN
Alias Name: 5153-025-902
Alias Type: APN
Alias Name: 5153-025-903
Alias Type: APN
Alias Name: 5153-025-904
Alias Type: APN
Alias Name: 5153-025-905
Alias Type: APN
Alias Name: 5153-025-906
Alias Type: APN
Alias Name: 5153-025-907
Alias Type: APN
Alias Name: 5153-025-908
Alias Type: APN
Alias Name: 5153-025-909
Alias Type: APN
Alias Name: 5153025901
Alias Type: APN
Alias Name: 5153025909
Alias Type: APN
Alias Name: 110033620696
Alias Type: EPA (FRS #)
Alias Name: T0603700588
Alias Type: GeoTracker Global ID
Alias Name: 300762
Alias Type: Project Code (Site Code)
Alias Name: 19820074
Alias Type: Envirostor ID Number

Completed Info:
Completed Area Name: PROJECT WIDE
Completed Sub Area Name: Not reported
Completed Document Type: Annual Oversight Cost Estimate
Completed Date: 09/22/2015
Comments: Not reported

Completed Area Name: GW OU
Completed Sub Area Name: Not reported
Completed Document Type: Voluntary Cleanup Agreement
Completed Date: 08/09/2004
Comments: Not reported

Completed Area Name: GW OU
Completed Sub Area Name: Not reported
Completed Document Type: Operation & Maintenance Order/Agreement
Completed Date: 04/10/2014
Comments: Not reported

Completed Area Name: GW OU
Completed Sub Area Name: Not reported
Completed Document Type: CEQA - Notice of Exemption

GRATTS ELEMENTARY SCHOOL (Continued) **S104576005**

Completed Date: 03/28/2013
Comments: Not reported

Completed Area Name: PROJECT WIDE
Completed Sub Area Name: Not reported
Completed Document Type: Remedial Investigation / Feasibility Study
Completed Date: 09/15/2000
Comments: Not reported

Completed Area Name: GW OU
Completed Sub Area Name: Not reported
Completed Document Type: Remedial Investigation Workplan
Completed Date: 05/02/2005
Comments: Not reported

Completed Area Name: GW OU
Completed Sub Area Name: Not reported
Completed Document Type: Other Report
Completed Date: 04/25/2006
Comments: No Comments

Completed Area Name: GW OU
Completed Sub Area Name: Not reported
Completed Document Type: Other Report
Completed Date: 08/07/2006
Comments: Approved the report with comments

Completed Area Name: PROJECT WIDE
Completed Sub Area Name: Not reported
Completed Document Type: Other Report
Completed Date: 04/24/2007
Comments: Comments sent for future

Completed Area Name: PROJECT WIDE
Completed Sub Area Name: Not reported
Completed Document Type: Technical Report
Completed Date: 06/14/2007
Comments: Conditional approval with comments

Completed Area Name: PROJECT WIDE
Completed Sub Area Name: Not reported
Completed Document Type: Other Report
Completed Date: 09/26/2007
Comments: accepted

Completed Area Name: PROJECT WIDE
Completed Sub Area Name: Not reported
Completed Document Type: Other Report
Completed Date: 09/26/2007
Comments: Accepted

Completed Area Name: PROJECT WIDE
Completed Sub Area Name: Not reported
Completed Document Type: Other Report
Completed Date: 01/03/2008
Comments: Acceped with the comments to be considered in the future.

GRATTS ELEMENTARY SCHOOL (Continued) **S104576005**

Completed Area Name: GW OU
Completed Sub Area Name: Not reported
Completed Document Type: Pilot Study/Treatability Workplan
Completed Date: 06/23/2008
Comments: DTSC approved the Pilot Study Workplan for implementation provided DTSC comments are incorporated in future field work/reports.

Completed Area Name: GW OU
Completed Sub Area Name: Not reported
Completed Document Type: Operations and Maintenance Report
Completed Date: 03/17/2008
Comments: DTSC did not have any comments on the Report

Completed Area Name: GW OU
Completed Sub Area Name: Not reported
Completed Document Type: Treatability Study Workplan
Completed Date: 07/01/2008
Comments: DTSC approved the Pilot Study Workplan for implementation provided DTSC comments are incorporated in future field work/reports.

Completed Area Name: PROJECT WIDE
Completed Sub Area Name: Not reported
Completed Document Type: Treatability Study Report
Completed Date: 08/19/2009
Comments: DTSC approved the Report.

Completed Area Name: PROJECT WIDE
Completed Sub Area Name: Not reported
Completed Document Type: Other Report
Completed Date: 12/30/2008
Comments: DTSC accepted the Operation and Maintenance report provided DTSC comments are incorporated in future field work/reports.

Completed Area Name: PROJECT WIDE
Completed Sub Area Name: Not reported
Completed Document Type: Other Report
Completed Date: 12/23/2008
Comments: DTSC accepted Operation and Maintenance report provided DTSC comments are incorporated in future field work/reports.

Completed Area Name: GW OU
Completed Sub Area Name: Not reported
Completed Document Type: Other Report
Completed Date: 09/08/2009
Comments: Not reported

Completed Area Name: PROJECT WIDE
Completed Sub Area Name: Not reported
Completed Document Type: Other Report
Completed Date: 10/29/2009
Comments: DTSC concurred with the report.

Completed Area Name: PROJECT WIDE
Completed Sub Area Name: Not reported
Completed Document Type: Other Report
Completed Date: 01/29/2010
Comments: Not reported

GRATTS ELEMENTARY SCHOOL (Continued) **S104576005**

Completed Area Name: GW OU
Completed Sub Area Name: Not reported
Completed Document Type: Monitoring Report
Completed Date: 05/20/2010
Comments: DTSC concurred with the report.

Completed Area Name: GW OU
Completed Sub Area Name: Not reported
Completed Document Type: Monitoring Report
Completed Date: 09/28/2010
Comments: DTSC reviewed the O&M report and had no comments

Completed Area Name: GW OU
Completed Sub Area Name: Not reported
Completed Document Type: Monitoring Report
Completed Date: 12/07/2010
Comments: DTSC approved the O&M report provided DTSC comments are incorporated in future field work/reports.

Completed Area Name: GW OU
Completed Sub Area Name: Not reported
Completed Document Type: Community Profile
Completed Date: 01/24/2013
Comments: DTSC finalized a Community Profile

Completed Area Name: GW OU
Completed Sub Area Name: Not reported
Completed Document Type: Fact Sheets
Completed Date: 01/24/2013
Comments: DTSC finalized a Fact Sheet

Completed Area Name: GW OU
Completed Sub Area Name: Not reported
Completed Document Type: Operations and Maintenance Plan
Completed Date: 12/16/2013
Comments: DTSC approved the OMP

Completed Area Name: GW OU
Completed Sub Area Name: Not reported
Completed Document Type: Monitoring Report
Completed Date: 06/08/2011
Comments: DTSC reviwed the O&M report and had no comments

Completed Area Name: GW OU
Completed Sub Area Name: Not reported
Completed Document Type: Monitoring Report
Completed Date: 08/11/2011
Comments: DTSC did not have any comments on the O&M report

Completed Area Name: GW OU
Completed Sub Area Name: Not reported
Completed Document Type: Technical Workplan
Completed Date: 10/18/2011
Comments: DTSC issued comments on the injection pilot test

Completed Area Name: GW OU
Completed Sub Area Name: Not reported

GRATTS ELEMENTARY SCHOOL (Continued) **S104576005**

Completed Document Type: Monitoring Report
Completed Date: 11/30/2011
Comments: DTSC reviewed the O&M report and had no comments

Completed Area Name: GW OU
Completed Sub Area Name: Not reported
Completed Document Type: Removal Action Workplan
Completed Date: 03/18/2013
Comments: Approval of RAW for Implementaton letter w/ Public RTC and NOE.

Completed Area Name: GW OU
Completed Sub Area Name: Not reported
Completed Document Type: Technical Report
Completed Date: 11/09/2011
Comments: DTSC comments on the injection pilot test results will be addressed in the removal action workplan

Completed Area Name: GW OU
Completed Sub Area Name: Not reported
Completed Document Type: Monitoring Report
Completed Date: 02/29/2012
Comments: DTSC reviewed the O&M report and had no comments

Completed Area Name: GW OU
Completed Sub Area Name: Not reported
Completed Document Type: Treatability Study Workplan
Completed Date: 02/07/2012
Comments: DTSC concurred with the proposed microbial testing

Completed Area Name: GW OU
Completed Sub Area Name: Not reported
Completed Document Type: Treatability Study Report
Completed Date: 03/12/2012
Comments: DTSC provided a comment on the TM that should be addressed in the draft RAW

Completed Area Name: GW OU
Completed Sub Area Name: Not reported
Completed Document Type: Monitoring Report
Completed Date: 04/03/2012
Comments: DTSC issued comments on the 3rd and 4th Quarter 2011 remediation status report

Completed Area Name: GW OU
Completed Sub Area Name: Not reported
Completed Document Type: Monitoring Report
Completed Date: 06/14/2012
Comments: DTSC approved the O&M report provided DTSC comments are incorporated in future fieldwork/reports.

Completed Area Name: GW OU
Completed Sub Area Name: Not reported
Completed Document Type: Operations and Maintenance Report
Completed Date: 09/13/2012
Comments: DTSC approved the remediation status report with comments

Completed Area Name: GW OU

GRATTS ELEMENTARY SCHOOL (Continued) **S104576005**

Completed Sub Area Name: Not reported
Completed Document Type: Operations and Maintenance Report
Completed Date: 09/25/2012
Comments: DTSC approved the O&M report without comments

Completed Area Name: GW OU
Completed Sub Area Name: Not reported
Completed Document Type: Operations and Maintenance Report
Completed Date: 01/24/2013
Comments: DTSC concurs with the report conclusions and recommendations and provided minor comments which may be addressed in future report submittals.

Completed Area Name: GW OU
Completed Sub Area Name: Not reported
Completed Document Type: Public Notice
Completed Date: 01/24/2013
Comments: DTSC finalized a Public Notice

Completed Area Name: GW OU
Completed Sub Area Name: Not reported
Completed Document Type: Removal Action Completion Report
Completed Date: 06/19/2014
Comments: DTSC approved the O&M report/RACR provided DTSC comments are addressed in future reports/fieldwork

Completed Area Name: GW OU
Completed Sub Area Name: Not reported
Completed Document Type: Monitoring Report
Completed Date: 07/03/2013
Comments: The Report included National Pollutant Discharge Elimination System, Interim Measure Status, and Groundwater and Soil Vapor Monitoring Report for the First Quarter 2013. DTSC concurs with the Report's recommendations and considers the Report to be Final.

Completed Area Name: GW OU
Completed Sub Area Name: Not reported
Completed Document Type: Monitoring Report
Completed Date: 09/25/2013
Comments: DTSC approved the report provided comments are addressed in future reports/fieldwork

Completed Area Name: GW OU
Completed Sub Area Name: Not reported
Completed Document Type: Monitoring Report
Completed Date: 01/14/2014
Comments: DTSC approved the O&M report with comments

Completed Area Name: GW OU
Completed Sub Area Name: Not reported
Completed Document Type: Operations and Maintenance Report
Completed Date: 09/18/2014
Comments: DTSC approved the O&M report provided comments are addressed during fieldwork/future reports

Completed Area Name: GW OU
Completed Sub Area Name: Not reported

GRATTS ELEMENTARY SCHOOL (Continued) **S104576005**

Completed Document Type: Operations and Maintenance Report
Completed Date: 01/02/2015
Comments: DTSC concurred with the O&M report provided DTSC comments are addressed during field work/future reports

Completed Area Name: GW OU
Completed Sub Area Name: Not reported
Completed Document Type: Operations and Maintenance Report
Completed Date: 04/09/2015
Comments: DTSC approved the O&M report provided comments are addressed in future reports

Completed Area Name: GW OU
Completed Sub Area Name: Not reported
Completed Document Type: Operations and Maintenance Report
Completed Date: 06/09/2015
Comments: DTSC approved the O&M report provided DTSC comments are incorporated in future field work/reports

Completed Area Name: GW OU
Completed Sub Area Name: Not reported
Completed Document Type: Operations and Maintenance Report
Completed Date: 08/31/2015
Comments: Not reported

Completed Area Name: GW OU
Completed Sub Area Name: Not reported
Completed Document Type: Operations and Maintenance Report
Completed Date: 12/22/2015
Comments: Not reported

Completed Area Name: PROJECT WIDE
Completed Sub Area Name: Not reported
Completed Document Type: Operations and Maintenance Report
Completed Date: 01/25/2016
Comments: Not reported

Completed Area Name: PROJECT WIDE
Completed Sub Area Name: Not reported
Completed Document Type: Certification
Completed Date: 07/09/2014
Comments: Not reported

Completed Area Name: PROJECT WIDE
Completed Sub Area Name: Not reported
Completed Document Type: Annual Oversight Cost Estimate
Completed Date: 09/08/2014
Comments: Not reported

Future Area Name: PROJECT WIDE
Future Sub Area Name: Not reported
Future Document Type: Operations and Maintenance Report
Future Due Date: 2018
Future Area Name: PROJECT WIDE
Future Sub Area Name: Not reported
Future Document Type: Operations and Maintenance Report
Future Due Date: 2017

GRATTS ELEMENTARY SCHOOL (Continued) **S104576005**

Future Area Name:	GW OU
Future Sub Area Name:	Not reported
Future Document Type:	5 Year Review Reports
Future Due Date:	2019
Schedule Area Name:	PROJECT WIDE
Schedule Sub Area Name:	Not reported
Schedule Document Type:	Operations and Maintenance Report
Schedule Due Date:	11/12/2016
Schedule Revised Date:	Not reported

SLIC:

Region:	STATE
Facility Status:	**Open - Inactive**
Status Date:	01/30/2015
Global Id:	T0603700588
Lead Agency:	DEPARTMENT OF TOXIC SUBSTANCES CONTROL
Lead Agency Case Number:	19820074
Latitude:	34.0582226
Longitude:	-118.2617347
Case Type:	Cleanup Program Site
Case Worker:	Not reported
Local Agency:	LOS ANGELES, CITY OF
RB Case Number:	900170089
File Location:	Not reported
Potential Media Affected:	Aquifer used for drinking water supply
Potential Contaminants of Concern:	Gasoline
Site History:	Not reported

Click here to access the California GeoTracker records for this facility:

SCH:

Facility ID:	19820074
Site Type:	School Cleanup
Site Type Detail:	School
Site Mgmt. Req.:	NONE SPECIFIED
Acres:	5.2
National Priorities List:	NO
Cleanup Oversight Agencies:	SMBRP
Lead Agency:	SMBRP
Lead Agency Description:	DTSC - Site Cleanup Program
Project Manager:	Ivy Osornio
Supervisor:	Shahir Haddad
Division Branch:	Southern California Schools & Brownfields Outreach
Site Code:	300762
Assembly:	53
Senate:	24
Special Program Status:	Voluntary Cleanup Program
Status:	Certified / Operation & Maintenance
Status Date:	07/09/2014
Restricted Use:	NO
Funding:	School District
Latitude:	34.05784
Longitude:	-118.2623
APN:	5153-025-900, 5153-025-901, 5153-025-902, 5153-025-903, 5153-025-904, 5153-025-905, 5153-025-906, 5153-025-907, 5153-025-908, 5153-025-909,

GRATTS ELEMENTARY SCHOOL (Continued) **S104576005**

	5153025901, 5153025909
Past Use:	VEHICLE MAINTENANCE
Potential COC:	Benzene, Tetrachloroethylene (PCE, TPH-diesel
Confirmed COC:	Benzene, Tetrachloroethylene (PCE, TPH-diesel
Potential Description:	OTH
Alias Name:	GRATTS ELEMENTARY SCHOOL
Alias Type:	Alternate Name
Alias Name:	GRATTS ELEMENTARY SCHOOL
Alias Type:	Alternate Name
Alias Name:	LOS ANGELES UNIFIED SCHOOL DISTRICT
Alias Type:	Alternate Name
Alias Name:	5153-025-900
Alias Type:	APN
Alias Name:	5153-025-901
Alias Type:	APN
Alias Name:	5153-025-902
Alias Type:	APN
Alias Name:	5153-025-903
Alias Type:	APN
Alias Name:	5153-025-904
Alias Type:	APN
Alias Name:	5153-025-905
Alias Type:	APN
Alias Name:	5153-025-906
Alias Type:	APN
Alias Name:	5153-025-907
Alias Type:	APN
Alias Name:	5153-025-908
Alias Type:	APN
Alias Name:	5153-025-909
Alias Type:	APN
Alias Name:	5153025901
Alias Type:	APN
Alias Name:	5153025909
Alias Type:	APN
Alias Name:	110033620696
Alias Type:	EPA (FRS #)
Alias Name:	T0603700588
Alias Type:	GeoTracker Global ID
Alias Name:	300762
Alias Type:	Project Code (Site Code)
Alias Name:	19820074
Alias Type:	Envirostor ID Number

Completed Info:

Completed Area Name:	PROJECT WIDE
Completed Sub Area Name:	Not reported
Completed Document Type:	Annual Oversight Cost Estimate
Completed Date:	09/22/2015
Comments:	Not reported
Completed Area Name:	GW OU
Completed Sub Area Name:	Not reported
Completed Document Type:	Voluntary Cleanup Agreement
Completed Date:	08/09/2004
Comments:	Not reported
Completed Area Name:	GW OU

GRATTS ELEMENTARY SCHOOL (Continued) **S104576005**

Completed Sub Area Name: Not reported
Completed Document Type: Operation & Maintenance Order/Agreement
Completed Date: 04/10/2014
Comments: Not reported

Completed Area Name: GW OU
Completed Sub Area Name: Not reported
Completed Document Type: CEQA - Notice of Exemption
Completed Date: 03/28/2013
Comments: Not reported

Completed Area Name: PROJECT WIDE
Completed Sub Area Name: Not reported
Completed Document Type: Remedial Investigation / Feasibility Study
Completed Date: 09/15/2000
Comments: Not reported

Completed Area Name: GW OU
Completed Sub Area Name: Not reported
Completed Document Type: Remedial Investigation Workplan
Completed Date: 05/02/2005
Comments: Not reported

Completed Area Name: GW OU
Completed Sub Area Name: Not reported
Completed Document Type: Other Report
Completed Date: 04/25/2006
Comments: No Comments

Completed Area Name: GW OU
Completed Sub Area Name: Not reported
Completed Document Type: Other Report
Completed Date: 08/07/2006
Comments: Approved the report with comments

Completed Area Name: PROJECT WIDE
Completed Sub Area Name: Not reported
Completed Document Type: Other Report
Completed Date: 04/24/2007
Comments: Comments sent for future

Completed Area Name: PROJECT WIDE
Completed Sub Area Name: Not reported
Completed Document Type: Technical Report
Completed Date: 06/14/2007
Comments: Conditional approval with comments

Completed Area Name: PROJECT WIDE
Completed Sub Area Name: Not reported
Completed Document Type: Other Report
Completed Date: 09/26/2007
Comments: accepted

Completed Area Name: PROJECT WIDE
Completed Sub Area Name: Not reported
Completed Document Type: Other Report
Completed Date: 09/26/2007

GRATTS ELEMENTARY SCHOOL (Continued) **S104576005**

Comments: Accepted

Completed Area Name: PROJECT WIDE
Completed Sub Area Name: Not reported
Completed Document Type: Other Report
Completed Date: 01/03/2008
Comments: Acceped with the comments to be considered in the future.

Completed Area Name: GW OU
Completed Sub Area Name: Not reported
Completed Document Type: Pilot Study/Treatability Workplan
Completed Date: 06/23/2008
Comments: DTSC approved the Pilot Study Workplan for implementation provided DTSC comments are incorporated in future field work/reports.

Completed Area Name: GW OU
Completed Sub Area Name: Not reported
Completed Document Type: Operations and Maintenance Report
Completed Date: 03/17/2008
Comments: DTSC did not have any comments on the Report

Completed Area Name: GW OU
Completed Sub Area Name: Not reported
Completed Document Type: Treatability Study Workplan
Completed Date: 07/01/2008
Comments: DTSC approved the Pilot Study Workplan for implementation provided DTSC comments are incorporated in future field work/reports.

Completed Area Name: PROJECT WIDE
Completed Sub Area Name: Not reported
Completed Document Type: Treatability Study Report
Completed Date: 08/19/2009
Comments: DTSC approved the Report.

Completed Area Name: PROJECT WIDE
Completed Sub Area Name: Not reported
Completed Document Type: Other Report
Completed Date: 12/30/2008
Comments: DTSC accepted the Operation and Maintenance report provided DTSC comments are incorporated in future field work/reports.

Completed Area Name: PROJECT WIDE
Completed Sub Area Name: Not reported
Completed Document Type: Other Report
Completed Date: 12/23/2008
Comments: DTSC accepted Operation and Maintenance report provided DTSC comments are incorporated in future field work/reports.

Completed Area Name: GW OU
Completed Sub Area Name: Not reported
Completed Document Type: Other Report
Completed Date: 09/08/2009
Comments: Not reported

Completed Area Name: PROJECT WIDE
Completed Sub Area Name: Not reported
Completed Document Type: Other Report

GRATTS ELEMENTARY SCHOOL (Continued) **S104576005**

Completed Date: 10/29/2009
Comments: DTSC concurred with the report.

Completed Area Name: PROJECT WIDE
Completed Sub Area Name: Not reported
Completed Document Type: Other Report
Completed Date: 01/29/2010
Comments: Not reported

Completed Area Name: GW OU
Completed Sub Area Name: Not reported
Completed Document Type: Monitoring Report
Completed Date: 05/20/2010
Comments: DTSC concurred with the report.

Completed Area Name: GW OU
Completed Sub Area Name: Not reported
Completed Document Type: Monitoring Report
Completed Date: 09/28/2010
Comments: DTSC reviewed the O&M report and had no comments

Completed Area Name: GW OU
Completed Sub Area Name: Not reported
Completed Document Type: Monitoring Report
Completed Date: 12/07/2010
Comments: DTSC approved the O&M report provided DTSC comments are incorporated in future field work/reports.

Completed Area Name: GW OU
Completed Sub Area Name: Not reported
Completed Document Type: Community Profile
Completed Date: 01/24/2013
Comments: DTSC finalized a Community Profile

Completed Area Name: GW OU
Completed Sub Area Name: Not reported
Completed Document Type: Fact Sheets
Completed Date: 01/24/2013
Comments: DTSC finalized a Fact Sheet

Completed Area Name: GW OU
Completed Sub Area Name: Not reported
Completed Document Type: Operations and Maintenance Plan
Completed Date: 12/16/2013
Comments: DTSC approved the OMP

Completed Area Name: GW OU
Completed Sub Area Name: Not reported
Completed Document Type: Monitoring Report
Completed Date: 06/08/2011
Comments: DTSC reviwed the O&M report and had no comments

Completed Area Name: GW OU
Completed Sub Area Name: Not reported
Completed Document Type: Monitoring Report
Completed Date: 08/11/2011
Comments: DTSC did not have any comments on the O&M report

GRATTS ELEMENTARY SCHOOL (Continued) **S104576005**

Completed Area Name: GW OU
Completed Sub Area Name: Not reported
Completed Document Type: Technical Workplan
Completed Date: 10/18/2011
Comments: DTSC issued comments on the injection pilot test

Completed Area Name: GW OU
Completed Sub Area Name: Not reported
Completed Document Type: Monitoring Report
Completed Date: 11/30/2011
Comments: DTSC reviewed the O&M report and had no comments

Completed Area Name: GW OU
Completed Sub Area Name: Not reported
Completed Document Type: Removal Action Workplan
Completed Date: 03/18/2013
Comments: Approval of RAW for Implementaton letter w/ Public RTC and NOE.

Completed Area Name: GW OU
Completed Sub Area Name: Not reported
Completed Document Type: Technical Report
Completed Date: 11/09/2011
Comments: DTSC comments on the injection pilot test results will be addressed in the removal action workplan

Completed Area Name: GW OU
Completed Sub Area Name: Not reported
Completed Document Type: Monitoring Report
Completed Date: 02/29/2012
Comments: DTSC reviewed the O&M report and had no comments

Completed Area Name: GW OU
Completed Sub Area Name: Not reported
Completed Document Type: Treatability Study Workplan
Completed Date: 02/07/2012
Comments: DTSC concurred with the proposed microbial testing

Completed Area Name: GW OU
Completed Sub Area Name: Not reported
Completed Document Type: Treatability Study Report
Completed Date: 03/12/2012
Comments: DTSC provided a comment on the TM that should be addressed in the draft RAW

Completed Area Name: GW OU
Completed Sub Area Name: Not reported
Completed Document Type: Monitoring Report
Completed Date: 04/03/2012
Comments: DTSC issued comments on the 3rd and 4th Quarter 2011 remediation status report

Completed Area Name: GW OU
Completed Sub Area Name: Not reported
Completed Document Type: Monitoring Report
Completed Date: 06/14/2012
Comments: DTSC approved the O&M report provided DTSC comments are incorporated in future fieldwork/reports.

GRATTS ELEMENTARY SCHOOL (Continued) **S104576005**

Completed Area Name: GW OU
Completed Sub Area Name: Not reported
Completed Document Type: Operations and Maintenance Report
Completed Date: 09/13/2012
Comments: DTSC approved the remediation status report with comments

Completed Area Name: GW OU
Completed Sub Area Name: Not reported
Completed Document Type: Operations and Maintenance Report
Completed Date: 09/25/2012
Comments: DTSC approved the O&M report without comments

Completed Area Name: GW OU
Completed Sub Area Name: Not reported
Completed Document Type: Operations and Maintenance Report
Completed Date: 01/24/2013
Comments: DTSC concurs with the report conclusions and recommendations and provided minor comments which may be addressed in future report submittals.

Completed Area Name: GW OU
Completed Sub Area Name: Not reported
Completed Document Type: Public Notice
Completed Date: 01/24/2013
Comments: DTSC finalized a Public Notice

Completed Area Name: GW OU
Completed Sub Area Name: Not reported
Completed Document Type: Removal Action Completion Report
Completed Date: 06/19/2014
Comments: DTSC approved the O&M report/RACR provided DTSC comments are addressed in future reports/fieldwork

Completed Area Name: GW OU
Completed Sub Area Name: Not reported
Completed Document Type: Monitoring Report
Completed Date: 07/03/2013
Comments: The Report included National Pollutant Discharge Elimination System, Interim Measure Status, and Groundwater and Soil Vapor Monitoring Report for the First Quarter 2013. DTSC concurs with the Report's recommendations and considers the Report to be Final.

Completed Area Name: GW OU
Completed Sub Area Name: Not reported
Completed Document Type: Monitoring Report
Completed Date: 09/25/2013
Comments: DTSC approved the report provided comments are addressed in future reports/fieldwork

Completed Area Name: GW OU
Completed Sub Area Name: Not reported
Completed Document Type: Monitoring Report
Completed Date: 01/14/2014
Comments: DTSC approved the O&M report with comments

Completed Area Name: GW OU
Completed Sub Area Name: Not reported

GRATTS ELEMENTARY SCHOOL (Continued) **S104576005**

Completed Document Type: Operations and Maintenance Report
Completed Date: 09/18/2014
Comments: DTSC approved the O&M report provided comments are addressed during fieldwork/future reports

Completed Area Name: GW OU
Completed Sub Area Name: Not reported
Completed Document Type: Operations and Maintenance Report
Completed Date: 01/02/2015
Comments: DTSC concurred with the O&M report provided DTSC comments are addressed during field work/future reports

Completed Area Name: GW OU
Completed Sub Area Name: Not reported
Completed Document Type: Operations and Maintenance Report
Completed Date: 04/09/2015
Comments: DTSC approved the O&M report provided comments are addressed in future reports

Completed Area Name: GW OU
Completed Sub Area Name: Not reported
Completed Document Type: Operations and Maintenance Report
Completed Date: 06/09/2015
Comments: DTSC approved the O&M report provided DTSC comments are incorporated in future field work/reports

Completed Area Name: GW OU
Completed Sub Area Name: Not reported
Completed Document Type: Operations and Maintenance Report
Completed Date: 08/31/2015
Comments: Not reported

Completed Area Name: GW OU
Completed Sub Area Name: Not reported
Completed Document Type: Operations and Maintenance Report
Completed Date: 12/22/2015
Comments: Not reported

Completed Area Name: PROJECT WIDE
Completed Sub Area Name: Not reported
Completed Document Type: Operations and Maintenance Report
Completed Date: 01/25/2016
Comments: Not reported

Completed Area Name: PROJECT WIDE
Completed Sub Area Name: Not reported
Completed Document Type: Certification
Completed Date: 07/09/2014
Comments: Not reported

Completed Area Name: PROJECT WIDE
Completed Sub Area Name: Not reported
Completed Document Type: Annual Oversight Cost Estimate
Completed Date: 09/08/2014
Comments: Not reported

Future Area Name: PROJECT WIDE

GRATTS ELEMENTARY SCHOOL (Continued) **S104576005**

Future Sub Area Name:	Not reported
Future Document Type:	Operations and Maintenance Report
Future Due Date:	2018
Future Area Name:	PROJECT WIDE
Future Sub Area Name:	Not reported
Future Document Type:	Operations and Maintenance Report
Future Due Date:	2017
Future Area Name:	GW OU
Future Sub Area Name:	Not reported
Future Document Type:	5 Year Review Reports
Future Due Date:	2019
Schedule Area Name:	PROJECT WIDE
Schedule Sub Area Name:	Not reported
Schedule Document Type:	Operations and Maintenance Report
Schedule Due Date:	11/12/2016
Schedule Revised Date:	Not reported

ENF:

Region:	4
Facility Id:	266923
Agency Name:	Los Angeles USD Office of Environmental Health & Safety
Place Type:	Residence/Education
Place Subtype:	Educational Facilities
Facility Type:	All other facilities
Agency Type:	Special District
# Of Agencies:	1
Place Latitude:	34.058216
Place Longitude:	-118.261692
SIC Code 1:	8211
SIC Desc 1:	Elementary and Secondary Schools
SIC Code 2:	Not reported
SIC Desc 2:	Not reported
SIC Code 3:	Not reported
SIC Desc 3:	Not reported
NAICS Code 1:	Not reported
NAICS Desc 1:	Not reported
NAICS Code 2:	Not reported
NAICS Desc 2:	Not reported
NAICS Code 3:	Not reported
NAICS Desc 3:	Not reported
# Of Places:	1
Source Of Facility:	Reg Meas
Design Flow:	0.015
Threat To Water Quality:	2
Complexity:	B
Pretreatment:	X - Facility is not a POTW
Facility Waste Type:	Contaminated ground water
Facility Waste Type 2:	Not reported
Facility Waste Type 3:	Not reported
Facility Waste Type 4:	Not reported
Program:	NPDNONMUNIPRCS
Program Category1:	NPDESWW
Program Category2:	NPDESWW
# Of Programs:	1
WDID:	4B196800051
Reg Measure Id:	194110
Reg Measure Type:	Enrollee

GRATTS ELEMENTARY SCHOOL (Continued) **S104576005**

Region:	4
Order #:	R4-2013-0043
Npdes# CA#:	CAG914001
Major-Minor:	Minor
Npdes Type:	OTH
Reclamation:	N - No
Dredge Fill Fee:	Not reported
301H:	Not reported
Application Fee Amt Received:	Not reported
Status:	Historical
Status Date:	06/25/2015
Effective Date:	11/15/2002
Expiration/Review Date:	03/07/2018
Termination Date:	06/24/2015
WDR Review - Amend:	Not reported
WDR Review - Revise/Renew:	Not reported
WDR Review - Rescind:	Not reported
WDR Review - No Action Required:	Not reported
WDR Review - Pending:	Not reported
WDR Review - Planned:	Not reported
Status Enrollee:	Y
Individual/General:	I
Fee Code:	15 - WDRs pending rescission
Direction/Voice:	Passive
Enforcement Id(EID):	396999
Region:	4
Order / Resolution Number:	R4-2014-0080
Enforcement Action Type:	Admin Civil Liability
Effective Date:	06/01/2015
Adoption/Issuance Date:	06/01/2015
Achieve Date:	Not reported
Termination Date:	07/01/2015
ACL Issuance Date:	Not reported
EPL Issuance Date:	06/18/2014
Status:	Historical
Title:	ACL R4-2014-0080 for Los Angeles USD Office of Environmental Health & Safety
Description:	4Q10, 1Q11 late SMRs. 9 effluent violations: 1 in 3Q09 (pH) and 1 in 4Q09 (Lead); 7 selenium violations in the 3rd and 4th quarters of 2013.
Program:	NPDNONMUNIPRCS
Latest Milestone Completion Date:	6/30/2015
# Of Programs1:	1
Total Assessment Amount:	36000
Initial Assessed Amount:	36000
Liability $ Amount:	36000
Project $ Amount:	0
Liability $ Paid:	36000
Project $ Completed:	0
Total $ Paid/Completed Amount:	36000

Region:	4
Facility Id:	266923
Agency Name:	Los Angeles USD Office of Environmental Health & Safety
Place Type:	Residence/Education
Place Subtype:	Educational Facilities
Facility Type:	All other facilities

GRATTS ELEMENTARY SCHOOL (Continued) **S104576005**

Agency Type:	Special District
# Of Agencies:	1
Place Latitude:	34.058216
Place Longitude:	-118.261692
SIC Code 1:	8211
SIC Desc 1:	Elementary and Secondary Schools
SIC Code 2:	Not reported
SIC Desc 2:	Not reported
SIC Code 3:	Not reported
SIC Desc 3:	Not reported
NAICS Code 1:	Not reported
NAICS Desc 1:	Not reported
NAICS Code 2:	Not reported
NAICS Desc 2:	Not reported
NAICS Code 3:	Not reported
NAICS Desc 3:	Not reported
# Of Places:	1
Source Of Facility:	Reg Meas
Design Flow:	Not reported
Threat To Water Quality:	Not reported
Complexity:	Not reported
Pretreatment:	Not reported
Facility Waste Type:	Not reported
Facility Waste Type 2:	Not reported
Facility Waste Type 3:	Not reported
Facility Waste Type 4:	Not reported
Program:	UST
Program Category1:	TANKS
Program Category2:	TANKS
# Of Programs:	1
WDID:	900170089
Reg Measure Id:	167913
Reg Measure Type:	Unregulated
Region:	4
Order #:	Not reported
Npdes# CA#:	Not reported
Major-Minor:	Not reported
Npdes Type:	Not reported
Reclamation:	Not reported
Dredge Fill Fee:	Not reported
301H:	Not reported
Application Fee Amt Received:	Not reported
Status:	Never Active
Status Date:	02/20/2013
Effective Date:	Not reported
Expiration/Review Date:	Not reported
Termination Date:	Not reported
WDR Review - Amend:	Not reported
WDR Review - Revise/Renew:	Not reported
WDR Review - Rescind:	Not reported
WDR Review - No Action Required:	Not reported
WDR Review - Pending:	Not reported
WDR Review - Planned:	Not reported
Status Enrollee:	N
Individual/General:	I
Fee Code:	Not reported
Direction/Voice:	Passive

GRATTS ELEMENTARY SCHOOL (Continued) **S104576005**

Enforcement Id(EID):	230263
Region:	4
Order / Resolution Number:	NOV
Enforcement Action Type:	Notice of Violation
Effective Date:	06/28/2000
Adoption/Issuance Date:	Not reported
Achieve Date:	Not reported
Termination Date:	06/28/2000
ACL Issuance Date:	Not reported
EPL Issuance Date:	Not reported
Status:	Historical
Title:	Enforcement - 900170089
Description:	Notice of Violation sent 6/28/00 for FTS SAR & free product recovery report.
Program:	UST
Latest Milestone Completion Date:	Not reported
# Of Programs1:	1
Total Assessment Amount:	0
Initial Assessed Amount:	0
Liability $ Amount:	0
Project $ Amount:	0
Liability $ Paid:	0
Project $ Completed:	0
Total $ Paid/Completed Amount:	0

Region:	4
Facility Id:	266923
Agency Name:	Los Angeles USD Office of Environmental Health & Safety
Place Type:	Residence/Education
Place Subtype:	Educational Facilities
Facility Type:	All other facilities
Agency Type:	Special District
# Of Agencies:	1
Place Latitude:	34.058216
Place Longitude:	-118.261692
SIC Code 1:	8211
SIC Desc 1:	Elementary and Secondary Schools
SIC Code 2:	Not reported
SIC Desc 2:	Not reported
SIC Code 3:	Not reported
SIC Desc 3:	Not reported
NAICS Code 1:	Not reported
NAICS Desc 1:	Not reported
NAICS Code 2:	Not reported
NAICS Desc 2:	Not reported
NAICS Code 3:	Not reported
NAICS Desc 3:	Not reported
# Of Places:	1
Source Of Facility:	Reg Meas
Design Flow:	Not reported
Threat To Water Quality:	Not reported
Complexity:	Not reported
Pretreatment:	Not reported
Facility Waste Type:	Not reported
Facility Waste Type 2:	Not reported
Facility Waste Type 3:	Not reported
Facility Waste Type 4:	Not reported

GRATTS ELEMENTARY SCHOOL (Continued) **S104576005**

Program:	UST
Program Category1:	TANKS
Program Category2:	TANKS
# Of Programs:	1
WDID:	900170089
Reg Measure Id:	167913
Reg Measure Type:	Unregulated
Region:	4
Order #:	Not reported
Npdes# CA#:	Not reported
Major-Minor:	Not reported
Npdes Type:	Not reported
Reclamation:	Not reported
Dredge Fill Fee:	Not reported
301H:	Not reported
Application Fee Amt Received:	Not reported
Status:	Never Active
Status Date:	02/20/2013
Effective Date:	Not reported
Expiration/Review Date:	Not reported
Termination Date:	Not reported
WDR Review - Amend:	Not reported
WDR Review - Revise/Renew:	Not reported
WDR Review - Rescind:	Not reported
WDR Review - No Action Required:	Not reported
WDR Review - Pending:	Not reported
WDR Review - Planned:	Not reported
Status Enrollee:	N
Individual/General:	I
Fee Code:	Not reported
Direction/Voice:	Passive
Enforcement Id(EID):	227893
Region:	4
Order / Resolution Number:	NOV
Enforcement Action Type:	Notice of Violation
Effective Date:	09/12/2000
Adoption/Issuance Date:	Not reported
Achieve Date:	Not reported
Termination Date:	09/12/2000
ACL Issuance Date:	Not reported
EPL Issuance Date:	Not reported
Status:	Historical
Title:	Enforcement - 900170089
Description:	Notice of Violation sent 9/12/00 for overdue SAR 2Q00 groundwater monitoring report & 4 free product recovery reports.
Program:	UST
Latest Milestone Completion Date:	Not reported
# Of Programs1:	1
Total Assessment Amount:	0
Initial Assessed Amount:	0
Liability $ Amount:	0
Project $ Amount:	0
Liability $ Paid:	0
Project $ Completed:	0
Total $ Paid/Completed Amount:	0

GRATTS ELEMENTARY SCHOOL (Continued) **S104576005**

HIST CORTESE:
- Region: CORTESE
- Facility County Code: 19
- Reg By: LTNKA
- Reg Id: 900170089

---

225 SE 1/2-1 0.847 mi. 4473 ft.

ACE PLATING CO., INC.
719 TOWNE AVENUE
LOS ANGELES, CA 90021

ENVIROSTOR SLIC CHMIRS **S105632824 N/A**

Relative: Lower

Actual: 250 ft.

ENVIROSTOR:
- Facility ID: 71002245
- Status: Inactive - Needs Evaluation
- Status Date: 05/09/2012
- Site Code: Not reported
- Site Type: Tiered Permit
- Site Type Detailed: Tiered Permit
- Acres: 0
- NPL: NO
- Regulatory Agencies: NONE SPECIFIED
- Lead Agency: NONE SPECIFIED
- Program Manager: Not reported
- Supervisor: Referred - Not Assigned
- Division Branch: Cleanup Chatsworth
- Assembly: 53
- Senate: 30
- Special Program: Not reported
- Restricted Use: NO
- Site Mgmt Req: NONE SPECIFIED
- Funding: Not reported
- Latitude: 34.03924
- Longitude: -118.2459
- APN: NONE SPECIFIED
- Past Use: NONE SPECIFIED
- Potential COC: NONE SPECIFIED
- Confirmed COC: NONE SPECIFIED
- Potential Description: NONE SPECIFIED
- Alias Name: CAD008514648
- Alias Type: EPA Identification Number
- Alias Name: 71002245
- Alias Type: Envirostor ID Number

Completed Info:
- Completed Area Name: Not reported
- Completed Sub Area Name: Not reported
- Completed Document Type: Not reported
- Completed Date: Not reported
- Comments: Not reported

- Future Area Name: Not reported
- Future Sub Area Name: Not reported
- Future Document Type: Not reported
- Future Due Date: Not reported
- Schedule Area Name: Not reported
- Schedule Sub Area Name: Not reported
- Schedule Document Type: Not reported

ACE PLATING CO., INC. (Continued) **S105632824**

Schedule Due Date: Not reported
Schedule Revised Date: Not reported

SLIC:

Region:	STATE
Facility Status:	**Open - Site Assessment**
Status Date:	06/06/2013
Global Id:	T10000004814
Lead Agency:	LOS ANGELES RWQCB (REGION 4)
Lead Agency Case Number:	Not reported
Latitude:	34.0392409
Longitude:	-118.245909
Case Type:	Cleanup Program Site
Case Worker:	JL
Local Agency:	Not reported
RB Case Number:	1290
File Location:	Regional Board
Potential Media Affected:	Aquifer used for drinking water supply, Contaminated Surface / Structure, Soil, Soil Vapor
Potential Contaminants of Concern:	Tetrachloroethylene (PCE), Trichloroethylene (TCE), Chromium, Chromium VI
Site History:	Plating operations started in the mid-1910s in the southwestern portion of the Site until 2005. Ace Plating owned and conducted plating related operations on the 11 contiguous parcels, specifically electrochemical coating of metal parts. Numerous assessments conducted at the site indicate that the soil is impacted with VOCs and metals. The soil vapor has been sampled throughout the Site with tetrachloroethene (PCE) concentrations at 5 feet below ground surface (bgs) ranging from 7.9 micrograms per liter (a%g/L) to 87 a%g/L. The soil vapor data is limited at depths greater than 30 feet bgs. At 60 feet bgs and below, PCE concentrations range from 39 a%g/L below the Assembly Room to 127 a%g/L offsite on Crocker Street. The lateral extent of shallow PCE greater than 12 a%g/L is only defined on the east side. The source of the PCE is unknown but slightly higher concentrations exist in the central portions of the Plating Rooms. Chromium concentrations ranged from 1.5 mg/kg to 4,300 mg/kg for total chromium and from 0.92 to 840 mg/kg for hexavalent chromium. The maximum concentrations were both collected from SSVW-2 at 1 foot bgs located in the alley between the Crocker Street and Towne Avenue buildings and is adjacent to the location of the former chromium tanks. Outside of the area impacted by the former chromium tanks, the maximum chromium concentration is 4200 mg/kg for total chromium and 94 mg/kg for hexavalent chromium at MW-1. Degreasers that contained PCE were utilized in Plating Rooms 1 and 2 from 1993 to 2001. The maximum PCE concentration is 0.150 mg/kg and was sampled 4 feet deep in the vicinity of the former nickel dip tank in Plating Room 2. Two groundwater monitoring wells have been installed. Hexavalent chromium was not detected above the laboratory detection limits in any of the groundwater samples collected. Tetrachloroethylene (PCE) and 1,1-dichloroethene are the only VOC detected in groundwater, with the maximum concentration detected in MW-3 at a concentration of 33 ug/L and 2.7 ug/L, respectively.

Click here to access the California GeoTracker records for this facility:

CHMIRS:

ACE PLATING CO., INC. (Continued) **S105632824**

OES Incident Number:	351
OES notification:	Not reported
OES Date:	11/23/1994
OES Time:	06:35:17 AM
Date Completed:	**Not reported**
Property Use:	Not reported
Agency Id Number:	Not reported
Agency Incident Number:	Not reported
Time Notified:	Not reported
Time Completed:	Not reported
Surrounding Area:	Not reported
Estimated Temperature:	Not reported
Property Management:	Not reported
More Than Two Substances Involved?:	Not reported
Resp Agncy Personel # Of Decontaminated:	Not reported
Responding Agency Personel # Of Injuries:	Not reported
Responding Agency Personel # Of Fatalities:	Not reported
Others Number Of Decontaminated:	Not reported
Others Number Of Injuries:	Not reported
Others Number Of Fatalities:	Not reported
Vehicle Make/year:	Not reported
Vehicle License Number:	Not reported
Vehicle State:	Not reported
Vehicle Id Number:	Not reported
CA DOT PUC/ICC Number:	Not reported
Company Name:	Not reported
Reporting Officer Name/ID:	Not reported
Report Date:	Not reported
Facility Telephone:	Not reported
Waterway Involved:	YES
Waterway:	Not reported
Spill Site:	Not reported
Cleanup By:	discharger/county health
Containment:	Not reported
What Happened:	Not reported
Type:	CHEMICAL
Measure:	Not reported
Other:	Not reported
Date/Time:	Not reported
Year:	1994
Agency:	la cy fd
Incident Date:	11/23/94 0400
Admin Agency:	Not reported
Amount:	150 gal
Contained:	NO
Site Type:	Not reported
E Date:	Not reported
Substance:	stripping compound "B -9 nickel iron stripper"
Unknown:	Not reported
Substance #2:	Not reported
Substance #3:	Not reported
Evacuations:	NO
Number of Injuries:	NO
Number of Fatalities:	NO
#1 Pipeline:	Not reported
#2 Pipeline:	Not reported
#3 Pipeline:	Not reported

ACE PLATING CO., INC. (Continued) **S105632824**

#1 Vessel >= 300 Tons:	Not reported
#2 Vessel >= 300 Tons:	Not reported
#3 Vessel >= 300 Tons:	Not reported
Evacs:	Not reported
Injuries:	Not reported
Fatals:	Not reported
Comments:	Not reported
Description:	heater in tank left on overnight - substance became overheated and meltetank causing small fire. drained into containment area -

---

226 NW 1/2-1 0.892 mi. 4710 ft.

BELMONT NEW ELEMENTARY SC
680 LITTLE
LOS ANGELES, CA 90017

ENVIROSTOR **S105024642**
SCH **N/A**
HIST CORTESE

Relative: Higher

Actual: 309 ft.

ENVIROSTOR:

Facility ID:	19750071
Status:	Certified
Status Date:	03/30/1993
Site Code:	Not reported
Site Type:	School Cleanup
Site Type Detailed:	School
Acres:	10
NPL:	NO
Regulatory Agencies:	SMBRP
Lead Agency:	SMBRP
Program Manager:	Not reported
Supervisor:	Javier Hinojosa
Division Branch:	Southern California Schools & Brownfields Outreach
Assembly:	53
Senate:	24
Special Program:	Not reported
Restricted Use:	NO
Site Mgmt Req:	NONE SPECIFIED
Funding:	School District
Latitude:	34.05442
Longitude:	-118.2716
APN:	5142-012-900, 5142-012-901, 5142-012-902, 5142-012-903, 5142-012-904, 5142-012-905, 5142-012-906, 5142-012-907, 5142-012-908, 5142-012-909, 5142-012-910, 5142-013-900, 5142-013-901, 5142-013-902, 5142-013-903, 5142-013-904, 5142-013-905, 5142-013-906, 5142-013-907, 5142-013-908, 5142-013-909, 5142-013-910, 5142-013-911, 5142-013-912, 5142-013-914, 5142-013-915, 5142-013-916, 5142012900, 5142012901, 5142012902, 5142012903, 5142012904, 5142012905, 5142012906, 5142012907, 5142012908, 5142012909, 5142012910, 5142013900, 5142013901, 5142013902, 5142013903, 5142013904, 5142013905, 5142013906, 5142013907, 5142013908, 5142013909, 5142013910, 5142013911, 5142013912, 5142013914, 5142013915, 5142013916
Past Use:	NONE SPECIFIED
Potential COC:	Arsenic Lead TPH-diesel TPH-MOTOR OIL Cadmium and compounds Chromium III
Confirmed COC:	Arsenic Lead TPH-diesel Cadmium and compounds Chromium III TPH-MOTOR OIL
Potential Description:	SOIL
Alias Name:	5142-012-900
Alias Type:	APN

BELMONT NEW ELEMENTARY SC (Continued) **S105024642**

Alias Name:	5142-012-901
Alias Type:	APN
Alias Name:	5142-012-902
Alias Type:	APN
Alias Name:	5142-012-903
Alias Type:	APN
Alias Name:	5142-012-904
Alias Type:	APN
Alias Name:	5142-012-905
Alias Type:	APN
Alias Name:	5142-012-906
Alias Type:	APN
Alias Name:	5142-012-907
Alias Type:	APN
Alias Name:	5142-012-908
Alias Type:	APN
Alias Name:	5142-012-909
Alias Type:	APN
Alias Name:	5142-012-910
Alias Type:	APN
Alias Name:	5142-013-900
Alias Type:	APN
Alias Name:	5142-013-901
Alias Type:	APN
Alias Name:	5142-013-902
Alias Type:	APN
Alias Name:	5142-013-903
Alias Type:	APN
Alias Name:	5142-013-904
Alias Type:	APN
Alias Name:	5142-013-905
Alias Type:	APN
Alias Name:	5142-013-906
Alias Type:	APN
Alias Name:	5142-013-907
Alias Type:	APN
Alias Name:	5142-013-908
Alias Type:	APN
Alias Name:	5142-013-909
Alias Type:	APN
Alias Name:	5142-013-910
Alias Type:	APN
Alias Name:	5142-013-911
Alias Type:	APN
Alias Name:	5142-013-912
Alias Type:	APN
Alias Name:	5142-013-914
Alias Type:	APN
Alias Name:	5142-013-915
Alias Type:	APN
Alias Name:	5142-013-916
Alias Type:	APN
Alias Name:	5142012900
Alias Type:	APN
Alias Name:	5142012901
Alias Type:	APN
Alias Name:	5142012902

BELMONT NEW ELEMENTARY SC (Continued) **S105024642**

Alias Type: APN
Alias Name: 5142012903
Alias Type: APN
Alias Name: 5142012904
Alias Type: APN
Alias Name: 5142012905
Alias Type: APN
Alias Name: 5142012906
Alias Type: APN
Alias Name: 5142012907
Alias Type: APN
Alias Name: 5142012908
Alias Type: APN
Alias Name: 5142012909
Alias Type: APN
Alias Name: 5142012910
Alias Type: APN
Alias Name: 5142013900
Alias Type: APN
Alias Name: 5142013901
Alias Type: APN
Alias Name: 5142013902
Alias Type: APN
Alias Name: 5142013903
Alias Type: APN
Alias Name: 5142013904
Alias Type: APN
Alias Name: 5142013905
Alias Type: APN
Alias Name: 5142013906
Alias Type: APN
Alias Name: 5142013907
Alias Type: APN
Alias Name: 5142013908
Alias Type: APN
Alias Name: 5142013909
Alias Type: APN
Alias Name: 5142013910
Alias Type: APN
Alias Name: 5142013911
Alias Type: APN
Alias Name: 5142013912
Alias Type: APN
Alias Name: 5142013914
Alias Type: APN
Alias Name: 5142013915
Alias Type: APN
Alias Name: 5142013916
Alias Type: APN
Alias Name: 110013305324
Alias Type: EPA (FRS #)
Alias Name: 110033618128
Alias Type: EPA (FRS #)
Alias Name: 19750071
Alias Type: Envirostor ID Number

Completed Info:
Completed Area Name: PROJECT WIDE

BELMONT NEW ELEMENTARY SC (Continued) **S105024642**

Completed Sub Area Name: Not reported
Completed Document Type: Certification
Completed Date: 03/30/1993
Comments: Not reported

Completed Area Name: PROJECT WIDE
Completed Sub Area Name: Not reported
Completed Document Type: School Cleanup Agreement
Completed Date: 02/12/1992
Comments: SMALL CERTIFICATION: On February 12, 1993, the Department enetered into an En- forceable agreement with the LAUSD, for the oversight of a removal action for remdiation of Parcel 10831. The re- moval action consisted of the excavation and off-site disposal of 122 tons of soil contaminated with volotile organic hydrocarbons, petroleum hydorcarbons, and heavy metals.

Completed Area Name: PROJECT WIDE
Completed Sub Area Name: Not reported
Completed Document Type: * Discovery
Completed Date: 10/22/1990
Comments: Facility identified LA Unified School District submitted a Phase 2 Site Investigation Report to the Dept. for review. Sample Results: TPHC up to 21700 mg/kg.

Completed Area Name: PROJECT WIDE
Completed Sub Area Name: Not reported
Completed Document Type: Site Screening
Completed Date: 10/25/1994
Comments: Not reported

Completed Area Name: PROJECT WIDE
Completed Sub Area Name: Not reported
Completed Document Type: Removal Action Completion Report
Completed Date: 03/30/1993
Comments: Not reported

Completed Area Name: PROJECT WIDE
Completed Sub Area Name: Not reported
Completed Document Type: Preliminary Endangerment Assessment Report
Completed Date: 08/21/1991
Comments: PEA submitted and reviewed. Further activity is suggested and concurred with by the Department of Toxics Substances Control. Lead agency will be DTSC.

Completed Area Name: PROJECT WIDE
Completed Sub Area Name: Not reported
Completed Document Type: Site Screening
Completed Date: 05/28/1991
Comments: Reports reviewed indicate site was previously occupied by multiple dwelling residences, commercial buildings and an auto body/repair shop. Site is contaminated with metals and semi-volatiles. Site is now owned by LA Unified School District.

Completed Area Name: PROJECT WIDE
Completed Sub Area Name: Not reported
Completed Document Type: Site Screening
Completed Date: 12/06/1990

BELMONT NEW ELEMENTARY SC (Continued) **S105024642**

Comments:	On Cortese List: Contamination found on site; TPH up to 21700 mg/kg. Site Screening Done: Recommend PEA Medium.
Future Area Name:	Not reported
Future Sub Area Name:	Not reported
Future Document Type:	Not reported
Future Due Date:	Not reported
Schedule Area Name:	Not reported
Schedule Sub Area Name:	Not reported
Schedule Document Type:	Not reported
Schedule Due Date:	Not reported
Schedule Revised Date:	Not reported

SCH:

Facility ID:	19750071
Site Type:	School Cleanup
Site Type Detail:	School
Site Mgmt. Req.:	NONE SPECIFIED
Acres:	10
National Priorities List:	NO
Cleanup Oversight Agencies:	SMBRP
Lead Agency:	SMBRP
Lead Agency Description:	DTSC - Site Cleanup Program
Project Manager:	Not reported
Supervisor:	Javier Hinojosa
Division Branch:	Southern California Schools & Brownfields Outreach
Site Code:	Not reported
Assembly:	53
Senate:	24
Special Program Status:	Not reported
Status:	Certified
Status Date:	03/30/1993
Restricted Use:	NO
Funding:	School District
Latitude:	34.05442
Longitude:	-118.2716
APN:	5142-012-900, 5142-012-901, 5142-012-902, 5142-012-903, 5142-012-904, 5142-012-905, 5142-012-906, 5142-012-907, 5142-012-908, 5142-012-909, 5142-012-910, 5142-013-900, 5142-013-901, 5142-013-902, 5142-013-903, 5142-013-904, 5142-013-905, 5142-013-906, 5142-013-907, 5142-013-908, 5142-013-909, 5142-013-910, 5142-013-911, 5142-013-912, 5142-013-914, 5142-013-915, 5142-013-916, 5142012900, 5142012901, 5142012902, 5142012903, 5142012904, 5142012905, 5142012906, 5142012907, 5142012908, 5142012909, 5142012910, 5142013900, 5142013901, 5142013902, 5142013903, 5142013904, 5142013905, 5142013906, 5142013907, 5142013908, 5142013909, 5142013910, 5142013911, 5142013912, 5142013914, 5142013915, 5142013916
Past Use:	NONE SPECIFIED
Potential COC:	Arsenic, Lead, TPH-diesel, TPH-MOTOR OIL, Cadmium and compounds, Chromium III
Confirmed COC:	Arsenic, Lead, TPH-diesel, Cadmium and compounds, Chromium III, TPH-MOTOR OIL
Potential Description:	SOIL
Alias Name:	5142-012-900
Alias Type:	APN
Alias Name:	5142-012-901

BELMONT NEW ELEMENTARY SC (Continued) **S105024642**

Alias Type:	APN
Alias Name:	5142-012-902
Alias Type:	APN
Alias Name:	5142-012-903
Alias Type:	APN
Alias Name:	5142-012-904
Alias Type:	APN
Alias Name:	5142-012-905
Alias Type:	APN
Alias Name:	5142-012-906
Alias Type:	APN
Alias Name:	5142-012-907
Alias Type:	APN
Alias Name:	5142-012-908
Alias Type:	APN
Alias Name:	5142-012-909
Alias Type:	APN
Alias Name:	5142-012-910
Alias Type:	APN
Alias Name:	5142-013-900
Alias Type:	APN
Alias Name:	5142-013-901
Alias Type:	APN
Alias Name:	5142-013-902
Alias Type:	APN
Alias Name:	5142-013-903
Alias Type:	APN
Alias Name:	5142-013-904
Alias Type:	APN
Alias Name:	5142-013-905
Alias Type:	APN
Alias Name:	5142-013-906
Alias Type:	APN
Alias Name:	5142-013-907
Alias Type:	APN
Alias Name:	5142-013-908
Alias Type:	APN
Alias Name:	5142-013-909
Alias Type:	APN
Alias Name:	5142-013-910
Alias Type:	APN
Alias Name:	5142-013-911
Alias Type:	APN
Alias Name:	5142-013-912
Alias Type:	APN
Alias Name:	5142-013-914
Alias Type:	APN
Alias Name:	5142-013-915
Alias Type:	APN
Alias Name:	5142-013-916
Alias Type:	APN
Alias Name:	5142012900
Alias Type:	APN
Alias Name:	5142012901
Alias Type:	APN
Alias Name:	5142012902
Alias Type:	APN

BELMONT NEW ELEMENTARY SC (Continued) **S105024642**

Alias Name: 5142012903
Alias Type: APN
Alias Name: 5142012904
Alias Type: APN
Alias Name: 5142012905
Alias Type: APN
Alias Name: 5142012906
Alias Type: APN
Alias Name: 5142012907
Alias Type: APN
Alias Name: 5142012908
Alias Type: APN
Alias Name: 5142012909
Alias Type: APN
Alias Name: 5142012910
Alias Type: APN
Alias Name: 5142013900
Alias Type: APN
Alias Name: 5142013901
Alias Type: APN
Alias Name: 5142013902
Alias Type: APN
Alias Name: 5142013903
Alias Type: APN
Alias Name: 5142013904
Alias Type: APN
Alias Name: 5142013905
Alias Type: APN
Alias Name: 5142013906
Alias Type: APN
Alias Name: 5142013907
Alias Type: APN
Alias Name: 5142013908
Alias Type: APN
Alias Name: 5142013909
Alias Type: APN
Alias Name: 5142013910
Alias Type: APN
Alias Name: 5142013911
Alias Type: APN
Alias Name: 5142013912
Alias Type: APN
Alias Name: 5142013914
Alias Type: APN
Alias Name: 5142013915
Alias Type: APN
Alias Name: 5142013916
Alias Type: APN
Alias Name: 110013305324
Alias Type: EPA (FRS #)
Alias Name: 110033618128
Alias Type: EPA (FRS #)
Alias Name: 19750071
Alias Type: Envirostor ID Number

Completed Info:
Completed Area Name: PROJECT WIDE
Completed Sub Area Name: Not reported

BELMONT NEW ELEMENTARY SC (Continued) **S105024642**

Completed Document Type: Certification
Completed Date: 03/30/1993
Comments: Not reported

Completed Area Name: PROJECT WIDE
Completed Sub Area Name: Not reported
Completed Document Type: School Cleanup Agreement
Completed Date: 02/12/1992
Comments: SMALL CERTIFICATION: On February 12, 1993, the Department enetered into an En- forceable agreement with the LAUSD, for the oversight of a removal action for remdiation of Parcel 10831. The re- moval action consisted of the excavation and off-site disposal of 122 tons of soil contaminated with volotile organic hydrocarbons, petroleum hydorcarbons, and heavy metals.

Completed Area Name: PROJECT WIDE
Completed Sub Area Name: Not reported
Completed Document Type: * Discovery
Completed Date: 10/22/1990
Comments: Facility identified LA Unified School District submitted a Phase 2 Site Investigation Report to the Dept. for review. Sample Results: TPHC up to 21700 mg/kg.

Completed Area Name: PROJECT WIDE
Completed Sub Area Name: Not reported
Completed Document Type: Site Screening
Completed Date: 10/25/1994
Comments: Not reported

Completed Area Name: PROJECT WIDE
Completed Sub Area Name: Not reported
Completed Document Type: Removal Action Completion Report
Completed Date: 03/30/1993
Comments: Not reported

Completed Area Name: PROJECT WIDE
Completed Sub Area Name: Not reported
Completed Document Type: Preliminary Endangerment Assessment Report
Completed Date: 08/21/1991
Comments: PEA submitted and reviewed. Further activity is suggested and concurred with by the Department of Toxics Substances Control. Lead agency will be DTSC.

Completed Area Name: PROJECT WIDE
Completed Sub Area Name: Not reported
Completed Document Type: Site Screening
Completed Date: 05/28/1991
Comments: Reports reviewed indicate site was previously occupied by multiple dwelling residences, commercial buildings and an auto body/repair shop. Site is contaminated with metals and semi-volatiles. Site is now owned by LA Unified School District.

Completed Area Name: PROJECT WIDE
Completed Sub Area Name: Not reported
Completed Document Type: Site Screening
Completed Date: 12/06/1990
Comments: On Cortese List: Contamination found on site; TPH up to 21700 mg/kg.

BELMONT NEW ELEMENTARY SC (Continued) **S105024642**

Site Screening Done: Recommend PEA Medium.

Future Area Name:	Not reported
Future Sub Area Name:	Not reported
Future Document Type:	Not reported
Future Due Date:	Not reported
Schedule Area Name:	Not reported
Schedule Sub Area Name:	Not reported
Schedule Document Type:	Not reported
Schedule Due Date:	Not reported
Schedule Revised Date:	Not reported

HIST CORTESE:

Region:	CORTESE
Facility County Code:	19
Reg By:	CALSI
Reg Id:	19750071

227
NNE
1/2-1
0.897 mi.
4734 ft.

BELMONT LEARNING CENTER **ENVIROSTOR** **S118756565**
1ST STREET/BEAUDRY **SCH** **N/A**
LOS ANGELES, CA 90012

Relative:
Higher

Actual:
343 ft.

ENVIROSTOR:

Facility ID:	19820013
Status:	No Action Required
Status Date:	09/04/2003
Site Code:	300728
Site Type:	School Investigation
Site Type Detailed:	School
Acres:	39
NPL:	NO
Regulatory Agencies:	SMBRP
Lead Agency:	SMBRP
Program Manager:	Not reported
Supervisor:	Javier Hinojosa
Division Branch:	Southern California Schools & Brownfields Outreach
Assembly:	51
Senate:	24
Special Program:	Not reported
Restricted Use:	NO
Site Mgmt Req:	NONE SPECIFIED
Funding:	School District
Latitude:	34.05903
Longitude:	-118.2532
APN:	NONE SPECIFIED
Past Use:	* EDUCATIONAL SERVICES, FUEL - VEHICLE STORAGE/ REFUELING, OIL FIELD, RESIDENTIAL AREA, VEHICLE MAINTENANCE
Potential COC:	* UNSPECIFIED OIL CONTAINING WASTE Methane Benzo[a]pyrene TPH-diesel Hydrogen sulfide Benzene
Confirmed COC:	NONE SPECIFIED
Potential Description:	SOIL, SV
Alias Name:	BELMONT LEARNING CENTER
Alias Type:	Alternate Name
Alias Name:	BELMONT LEARNING CENTER
Alias Type:	Alternate Name

BELMONT LEARNING CENTER (Continued) **S118756565**

Alias Name: BELMONT LEARNING COMPLEX
Alias Type: Alternate Name
Alias Name: LAUSD BELMONT LEARNING CENTER
Alias Type: Alternate Name
Alias Name: VISTA HERMOSA
Alias Type: Alternate Name
Alias Name: 300728
Alias Type: Project Code (Site Code)
Alias Name: 19820013
Alias Type: Envirostor ID Number
Alias Name: 60000001
Alias Type: Envirostor ID Number

Completed Info:
Completed Area Name: PROJECT WIDE
Completed Sub Area Name: Not reported
Completed Document Type: Site Inspections/Visit (Non LUR)
Completed Date: 01/21/2003
Comments: Not reported

Completed Area Name: PROJECT WIDE
Completed Sub Area Name: Not reported
Completed Document Type: Site Inspections/Visit (Non LUR)
Completed Date: 09/05/2002
Comments: Not reported

Completed Area Name: PROJECT WIDE
Completed Sub Area Name: Not reported
Completed Document Type: Voluntary Cleanup Agreement
Completed Date: 02/25/1999
Comments: Sent fully executed agreement to district

Completed Area Name: PROJECT WIDE
Completed Sub Area Name: Not reported
Completed Document Type: Cost Recovery Closeout Memo
Completed Date: 09/04/2003
Comments: Not reported

Completed Area Name: PROJECT WIDE
Completed Sub Area Name: Not reported
Completed Document Type: Environmental Oversight Agreement
Completed Date: 02/10/2000
Comments: Not reported

Completed Area Name: PROJECT WIDE
Completed Sub Area Name: Not reported
Completed Document Type: Remedial Investigation / Feasibility Study
Completed Date: 01/21/2003
Comments: accepted

Completed Area Name: PROJECT WIDE
Completed Sub Area Name: Not reported
Completed Document Type: Technical Report
Completed Date: 05/01/2003
Comments: accepted

Completed Area Name: PROJECT WIDE
Completed Sub Area Name: Not reported

BELMONT LEARNING CENTER (Continued) **S118756565**

Completed Document Type:	Preliminary Endangerment Assessment Workplan
Completed Date:	08/29/2002
Comments:	Not reported
Completed Area Name:	PROJECT WIDE
Completed Sub Area Name:	Not reported
Completed Document Type:	Preliminary Endangerment Assessment Workplan
Completed Date:	10/29/2002
Comments:	Not reported
Future Area Name:	Not reported
Future Sub Area Name:	Not reported
Future Document Type:	Not reported
Future Due Date:	Not reported
Schedule Area Name:	Not reported
Schedule Sub Area Name:	Not reported
Schedule Document Type:	Not reported
Schedule Due Date:	Not reported
Schedule Revised Date:	Not reported

SCH:

Facility ID:	19820013
Site Type:	School Investigation
Site Type Detail:	School
Site Mgmt. Req.:	NONE SPECIFIED
Acres:	39
National Priorities List:	NO
Cleanup Oversight Agencies:	SMBRP
Lead Agency:	SMBRP
Lead Agency Description:	DTSC - Site Cleanup Program
Project Manager:	Not reported
Supervisor:	Javier Hinojosa
Division Branch:	Southern California Schools & Brownfields Outreach
Site Code:	300728
Assembly:	51
Senate:	24
Special Program Status:	Not reported
Status:	No Action Required
Status Date:	09/04/2003
Restricted Use:	NO
Funding:	School District
Latitude:	34.05903
Longitude:	-118.2532
APN:	NONE SPECIFIED
Past Use:	* EDUCATIONAL SERVICES, FUEL - VEHICLE STORAGE/ REFUELING, OIL FIELD, RESIDENTIAL AREA, VEHICLE MAINTENANCE
Potential COC:	* UNSPECIFIED OIL CONTAINING WASTE, Methane, Benzo[a]pyrene, TPH-diesel, Hydrogen sulfide, Benzene
Confirmed COC:	NONE SPECIFIED
Potential Description:	SOIL, SV
Alias Name:	BELMONT LEARNING CENTER
Alias Type:	Alternate Name
Alias Name:	BELMONT LEARNING CENTER
Alias Type:	Alternate Name
Alias Name:	BELMONT LEARNING COMPLEX
Alias Type:	Alternate Name

BELMONT LEARNING CENTER (Continued) **S118756565**

Alias Name: LAUSD BELMONT LEARNING CENTER
Alias Type: Alternate Name
Alias Name: VISTA HERMOSA
Alias Type: Alternate Name
Alias Name: 300728
Alias Type: Project Code (Site Code)
Alias Name: 19820013
Alias Type: Envirostor ID Number
Alias Name: 60000001
Alias Type: Envirostor ID Number

Completed Info:
Completed Area Name: PROJECT WIDE
Completed Sub Area Name: Not reported
Completed Document Type: Site Inspections/Visit (Non LUR)
Completed Date: 01/21/2003
Comments: Not reported

Completed Area Name: PROJECT WIDE
Completed Sub Area Name: Not reported
Completed Document Type: Site Inspections/Visit (Non LUR)
Completed Date: 09/05/2002
Comments: Not reported

Completed Area Name: PROJECT WIDE
Completed Sub Area Name: Not reported
Completed Document Type: Voluntary Cleanup Agreement
Completed Date: 02/25/1999
Comments: Sent fully executed agreement to district

Completed Area Name: PROJECT WIDE
Completed Sub Area Name: Not reported
Completed Document Type: Cost Recovery Closeout Memo
Completed Date: 09/04/2003
Comments: Not reported

Completed Area Name: PROJECT WIDE
Completed Sub Area Name: Not reported
Completed Document Type: Environmental Oversight Agreement
Completed Date: 02/10/2000
Comments: Not reported

Completed Area Name: PROJECT WIDE
Completed Sub Area Name: Not reported
Completed Document Type: Remedial Investigation / Feasibility Study
Completed Date: 01/21/2003
Comments: accepted

Completed Area Name: PROJECT WIDE
Completed Sub Area Name: Not reported
Completed Document Type: Technical Report
Completed Date: 05/01/2003
Comments: accepted

Completed Area Name: PROJECT WIDE
Completed Sub Area Name: Not reported
Completed Document Type: Preliminary Endangerment Assessment Workplan
Completed Date: 08/29/2002

BELMONT LEARNING CENTER (Continued) **S118756565**

Comments:	Not reported
Completed Area Name:	PROJECT WIDE
Completed Sub Area Name:	Not reported
Completed Document Type:	Preliminary Endangerment Assessment Workplan
Completed Date:	10/29/2002
Comments:	Not reported
Future Area Name:	Not reported
Future Sub Area Name:	Not reported
Future Document Type:	Not reported
Future Due Date:	Not reported
Schedule Area Name:	Not reported
Schedule Sub Area Name:	Not reported
Schedule Document Type:	Not reported
Schedule Due Date:	Not reported
Schedule Revised Date:	Not reported

228
NNE
1/2-1
0.899 mi.
4749 ft.

VISTA HERMOSA **ENVIROSTOR** **S107737580**
1101 W. 1ST STREET **SCH** **N/A**
LOS ANGELES, CA 90012

Relative:
Higher

Actual:
336 ft.

ENVIROSTOR:

Facility ID:	60000001
Status:	Certified / Operation & Maintenance
Status Date:	10/26/2010
Site Code:	304420
Site Type:	School Cleanup
Site Type Detailed:	School
Acres:	35
NPL:	NO
Regulatory Agencies:	SMBRP
Lead Agency:	SMBRP
Program Manager:	Amit Pathak
Supervisor:	Shahir Haddad
Division Branch:	Southern California Schools & Brownfields Outreach
Assembly:	51
Senate:	24
Special Program:	Not reported
Restricted Use:	NO
Site Mgmt Req:	NONE SPECIFIED
Funding:	School District
Latitude:	34.05937
Longitude:	-118.2542
APN:	NONE SPECIFIED
Past Use:	SCHOOL - OTHER, FUEL - VEHICLE STORAGE/ REFUELING, MANUFACTURING - PETROLEUM
Potential COC:	Benzene Methane Hydrogen sulfide TPH-diesel Benzo[a]pyrene
Confirmed COC:	Methane Hydrogen sulfide
Potential Description:	SV, IA
Alias Name:	Belmont Learning Center
Alias Type:	Alternate Name
Alias Name:	Belmont Learning Complex
Alias Type:	Alternate Name
Alias Name:	Central Los Angeles High School #11
Alias Type:	Alternate Name

VISTA HERMOSA (Continued) **S107737580**

Alias Name: E.R. Roybal Learning Center
Alias Type: Alternate Name
Alias Name: LAUSD-VISTA HERMOSA
Alias Type: Alternate Name
Alias Name: Vista Hermosa
Alias Type: Alternate Name
Alias Name: Vista Hermosa Park
Alias Type: Alternate Name
Alias Name: 110033614337
Alias Type: EPA (FRS #)
Alias Name: 300728
Alias Type: Project Code (Site Code)
Alias Name: 304420
Alias Type: Project Code (Site Code)
Alias Name: 19820013
Alias Type: Envirostor ID Number
Alias Name: 60000001
Alias Type: Envirostor ID Number

Completed Info:
Completed Area Name: PROJECT WIDE
Completed Sub Area Name: Not reported
Completed Document Type: Site Inspections/Visit (Non LUR)
Completed Date: 01/21/2003
Comments: Not reported

Completed Area Name: PROJECT WIDE
Completed Sub Area Name: Not reported
Completed Document Type: Cost Recovery Closeout Memo
Completed Date: 09/04/2003
Comments: Not reported

Completed Area Name: PROJECT WIDE
Completed Sub Area Name: Not reported
Completed Document Type: Site Inspections/Visit (Non LUR)
Completed Date: 09/05/2002
Comments: Not reported

Completed Area Name: PROJECT WIDE
Completed Sub Area Name: Not reported
Completed Document Type: Site Inspections/Visit (Non LUR)
Completed Date: 05/31/2006
Comments: Not reported

Completed Area Name: PROJECT WIDE
Completed Sub Area Name: Not reported
Completed Document Type: Site Inspections/Visit (Non LUR)
Completed Date: 12/06/2003
Comments: Not reported

Completed Area Name: PROJECT WIDE
Completed Sub Area Name: Not reported
Completed Document Type: Annual Oversight Cost Estimate
Completed Date: 09/22/2015
Comments: Not reported

Completed Area Name: PROJECT WIDE
Completed Sub Area Name: Not reported

VISTA HERMOSA (Continued) **S107737580**

Completed Document Type: * Public Participation
Completed Date: 04/21/2004
Comments: Not reported

Completed Area Name: PROJECT WIDE
Completed Sub Area Name: Not reported
Completed Document Type: CEQA - Initial Study/ Environmental Impact Report
Completed Date: 03/25/2004
Comments: Not reported

Completed Area Name: PROJECT WIDE
Completed Sub Area Name: Not reported
Completed Document Type: * Public Participation
Completed Date: 01/19/2005
Comments: Not reported

Completed Area Name: PROJECT WIDE
Completed Sub Area Name: Not reported
Completed Document Type: Site Inspections/Visit (Non LUR)
Completed Date: 01/22/2008
Comments: Not reported

Completed Area Name: PROJECT WIDE
Completed Sub Area Name: Not reported
Completed Document Type: * Public Participation
Completed Date: 11/13/2003
Comments: Not reported

Completed Area Name: PROJECT WIDE
Completed Sub Area Name: Not reported
Completed Document Type: Site Inspections/Visit (Non LUR)
Completed Date: 08/22/2003
Comments: Not reported

Completed Area Name: PROJECT WIDE
Completed Sub Area Name: Not reported
Completed Document Type: Site Inspections/Visit (Non LUR)
Completed Date: 08/28/2006
Comments: Not reported

Completed Area Name: PROJECT WIDE
Completed Sub Area Name: Not reported
Completed Document Type: Site Inspections/Visit (Non LUR)
Completed Date: 02/06/2008
Comments: Not reported

Completed Area Name: PROJECT WIDE
Completed Sub Area Name: Not reported
Completed Document Type: Site Inspections/Visit (Non LUR)
Completed Date: 10/11/2006
Comments: Not reported

Completed Area Name: PROJECT WIDE
Completed Sub Area Name: Not reported
Completed Document Type: Site Inspections/Visit (Non LUR)
Completed Date: 08/07/2007
Comments: Not reported

VISTA HERMOSA (Continued) **S107737580**

Completed Area Name: PROJECT WIDE
Completed Sub Area Name: Not reported
Completed Document Type: Site Inspections/Visit (Non LUR)
Completed Date: 01/31/2008
Comments: Not reported

Completed Area Name: PROJECT WIDE
Completed Sub Area Name: Not reported
Completed Document Type: Site Inspections/Visit (Non LUR)
Completed Date: 11/07/2006
Comments: Not reported

Completed Area Name: PROJECT WIDE
Completed Sub Area Name: Not reported
Completed Document Type: Site Inspections/Visit (Non LUR)
Completed Date: 01/26/2007
Comments: Not reported

Completed Area Name: PROJECT WIDE
Completed Sub Area Name: Not reported
Completed Document Type: Site Inspections/Visit (Non LUR)
Completed Date: 05/02/2007
Comments: Not reported

Completed Area Name: PROJECT WIDE
Completed Sub Area Name: Not reported
Completed Document Type: Site Inspections/Visit (Non LUR)
Completed Date: 12/21/2006
Comments: Not reported

Completed Area Name: PROJECT WIDE
Completed Sub Area Name: Not reported
Completed Document Type: Operations and Maintenance Report
Completed Date: 12/19/2008
Comments: Historical O&M report uploaded

Completed Area Name: PROJECT WIDE
Completed Sub Area Name: Not reported
Completed Document Type: Operations and Maintenance Report
Completed Date: 01/26/2009
Comments: Historical O&M report uploaded

Completed Area Name: PROJECT WIDE
Completed Sub Area Name: Not reported
Completed Document Type: Operations and Maintenance Report
Completed Date: 02/27/2009
Comments: Historical O&M report uploaded

Completed Area Name: PROJECT WIDE
Completed Sub Area Name: Not reported
Completed Document Type: Monitoring Report
Completed Date: 05/24/2011
Comments: DTSC approved the O&M report provided DTSC comments are incorporated in future field work/reports.

Completed Area Name: PROJECT WIDE
Completed Sub Area Name: Not reported

VISTA HERMOSA (Continued) **S107737580**

Completed Document Type: Technical Report
Completed Date: 10/26/2011
Comments: DTSC approved the methane mitigation system design at the new Emergency Operation Center building.

Completed Area Name: PROJECT WIDE
Completed Sub Area Name: Not reported
Completed Document Type: Operations and Maintenance Report
Completed Date: 08/10/2011
Comments: DTSC approved the O&M report provided DTSC comments are incorporated in future field work/reports

Completed Area Name: PROJECT WIDE
Completed Sub Area Name: Not reported
Completed Document Type: Operations and Maintenance Report
Completed Date: 05/07/2012
Comments: DTSC approved the O&M report provided DTSC comments are addressed during future field work/reports

Completed Area Name: PROJECT WIDE
Completed Sub Area Name: Not reported
Completed Document Type: Operations and Maintenance Report
Completed Date: 08/16/2012
Comments: DTSC approved the O&M report provided DTSC comments are addressed in future reports

Completed Area Name: PROJECT WIDE
Completed Sub Area Name: Not reported
Completed Document Type: 5 Year Review Reports
Completed Date: 02/25/2014
Comments: DTSC approved the report with comments

Completed Area Name: PROJECT WIDE
Completed Sub Area Name: Not reported
Completed Document Type: Operations and Maintenance Report
Completed Date: 11/27/2012
Comments: DTSC approved the report provide comments are addressed in future fieldwork/reports

Completed Area Name: PROJECT WIDE
Completed Sub Area Name: Not reported
Completed Document Type: Monitoring Report
Completed Date: 09/03/2013
Comments: Not reported

Completed Area Name: PROJECT WIDE
Completed Sub Area Name: Not reported
Completed Document Type: Technical Workplan
Completed Date: 08/29/2013
Comments: DTSC approval of baseline testing for EOC

Completed Area Name: PROJECT WIDE
Completed Sub Area Name: Not reported
Completed Document Type: Operations and Maintenance Report
Completed Date: 07/15/2014
Comments: DTSC approved the report provided DTSC comments are addressed in the field/future reports

VISTA HERMOSA (Continued) **S107737580**

Completed Area Name: PROJECT WIDE
Completed Sub Area Name: Not reported
Completed Document Type: Technical Workplan
Completed Date: 07/16/2014
Comments: DTSC approved the workplan provided reporting requirements are incorporated into the site monitoring plan

Completed Area Name: PROJECT WIDE
Completed Sub Area Name: Not reported
Completed Document Type: Other Report
Completed Date: 07/18/2014
Comments: DTSC approved the revised oil well abandonment workplan

Completed Area Name: PROJECT WIDE
Completed Sub Area Name: Not reported
Completed Document Type: Operations and Maintenance Report
Completed Date: 01/29/2015
Comments: DTSC approved the O&M report provided DTSC comments are addressed in future reports

Completed Area Name: PROJECT WIDE
Completed Sub Area Name: Not reported
Completed Document Type: Operations and Maintenance Report
Completed Date: 10/06/2015
Comments: Not reported

Completed Area Name: PROJECT WIDE
Completed Sub Area Name: Not reported
Completed Document Type: Operations and Maintenance Report
Completed Date: 03/26/2015
Comments: DTSC submitted comments electronically on the report

Completed Area Name: PROJECT WIDE
Completed Sub Area Name: Not reported
Completed Document Type: Operations and Maintenance Report
Completed Date: 06/04/2015
Comments: Concurred with the Report with a comment.

Completed Area Name: PROJECT WIDE
Completed Sub Area Name: Not reported
Completed Document Type: Operations and Maintenance Report
Completed Date: 12/11/2015
Comments: Not reported

Completed Area Name: PROJECT WIDE
Completed Sub Area Name: Not reported
Completed Document Type: Operations and Maintenance Report
Completed Date: 04/04/2016
Comments: Not reported

Completed Area Name: PROJECT WIDE
Completed Sub Area Name: Not reported
Completed Document Type: Operations and Maintenance Report
Completed Date: 05/24/2016
Comments: Not reported

Completed Area Name: PROJECT WIDE

VISTA HERMOSA (Continued) **S107737580**

Completed Sub Area Name: Not reported
Completed Document Type: Certification
Completed Date: 10/26/2010
Comments: DTSC certified that the response action according to the DTSC-approved RAP is complete. Operation and maintenance is required.

Completed Area Name: PROJECT WIDE
Completed Sub Area Name: Not reported
Completed Document Type: Remedial Action Plan
Completed Date: 04/13/2004
Comments: Not reported

Completed Area Name: PROJECT WIDE
Completed Sub Area Name: Not reported
Completed Document Type: Remedial Action Plan
Completed Date: 06/10/2004
Comments: Not reported

Completed Area Name: PROJECT WIDE
Completed Sub Area Name: Not reported
Completed Document Type: Remedial Action Plan
Completed Date: 01/04/2005
Comments: Not reported

Completed Area Name: PROJECT WIDE
Completed Sub Area Name: Not reported
Completed Document Type: Remedial Action Plan
Completed Date: 03/10/2005
Comments: Not reported

Completed Area Name: PROJECT WIDE
Completed Sub Area Name: Not reported
Completed Document Type: Remedial Investigation / Feasibility Study
Completed Date: 02/27/2004
Comments: Not reported

Completed Area Name: PROJECT WIDE
Completed Sub Area Name: Not reported
Completed Document Type: Supplemental Site Investigation Report
Completed Date: 12/11/2003
Comments: Not reported

Completed Area Name: PROJECT WIDE
Completed Sub Area Name: Not reported
Completed Document Type: Technical Report
Completed Date: 09/16/2003
Comments: Not reported

Completed Area Name: PROJECT WIDE
Completed Sub Area Name: Not reported
Completed Document Type: Technical Report
Completed Date: 12/05/2003
Comments: Not reported

Completed Area Name: PROJECT WIDE
Completed Sub Area Name: Not reported
Completed Document Type: Technical Report

VISTA HERMOSA (Continued) **S107737580**

Completed Date: 04/13/2004
Comments: Not reported

Completed Area Name: PROJECT WIDE
Completed Sub Area Name: Not reported
Completed Document Type: Technical Report
Completed Date: 11/16/2004
Comments: Not reported

Completed Area Name: PROJECT WIDE
Completed Sub Area Name: Not reported
Completed Document Type: Technical Report
Completed Date: 02/01/2006
Comments: First Quarter 2005 Groundwater monitoring report for OU2.

Completed Area Name: PROJECT WIDE
Completed Sub Area Name: Not reported
Completed Document Type: Design/Implementation Workplan
Completed Date: 02/07/2006
Comments: Remedial Design Document was approved pending minor revisions in accordance with the comments provided in the DTSC approval letter. Construction of school scheduled to begin in late Feb. 2006.

Completed Area Name: PROJECT WIDE
Completed Sub Area Name: Not reported
Completed Document Type: Technical Report
Completed Date: 09/29/2003
Comments: New RI/FS for Vista Hermosa was submitted to DTSC on 9/29/03.

Completed Area Name: PROJECT WIDE
Completed Sub Area Name: Not reported
Completed Document Type: Technical Workplan
Completed Date: 08/29/2002
Comments: Fieldwork on 8/22/02

Completed Area Name: PROJECT WIDE
Completed Sub Area Name: Not reported
Completed Document Type: Technical Workplan
Completed Date: 10/29/2002
Comments: Not reported

Completed Area Name: PROJECT WIDE
Completed Sub Area Name: Not reported
Completed Document Type: 4.15 Request
Completed Date: 05/10/2005
Comments: Approved.

Completed Area Name: PROJECT WIDE
Completed Sub Area Name: Not reported
Completed Document Type: Remedial Action Completion Report
Completed Date: 05/06/2008
Comments: Vista Hermosa Park RACR approved on 5/6/08

Completed Area Name: PROJECT WIDE
Completed Sub Area Name: Not reported
Completed Document Type: Remedial Action Completion Report
Completed Date: 07/18/2008

VISTA HERMOSA (Continued) **S107737580**

Comments:	Proposed Central Los Angeles HS #11 RACR approved on 7/18/2008.
Completed Area Name:	PROJECT WIDE
Completed Sub Area Name:	Not reported
Completed Document Type:	Operations and Maintenance Plan
Completed Date:	07/18/2008
Comments:	site approved for occupany on 7/17/2008
Completed Area Name:	PROJECT WIDE
Completed Sub Area Name:	Not reported
Completed Document Type:	Monitoring Report
Completed Date:	05/20/2010
Comments:	DTSC approved the O&M report provided DTSC comments are incorporated in future field work/reports
Completed Area Name:	PROJECT WIDE
Completed Sub Area Name:	Not reported
Completed Document Type:	Monitoring Report
Completed Date:	09/21/2010
Comments:	DTSC approved the O&M report provided DTSC comments are incorporated in future field work/reports
Completed Area Name:	PROJECT WIDE
Completed Sub Area Name:	Not reported
Completed Document Type:	Operations and Maintenance Report
Completed Date:	11/17/2010
Comments:	DTSC approved the O&M report provided DTSC comments are incorporated in future field work/reports
Completed Area Name:	PROJECT WIDE
Completed Sub Area Name:	Not reported
Completed Document Type:	Operations and Maintenance Report
Completed Date:	03/08/2011
Comments:	DTSC approved the O&M report provided DTSC comments are incorporated in future field work/reports
Completed Area Name:	PROJECT WIDE
Completed Sub Area Name:	Not reported
Completed Document Type:	Operations and Maintenance Report
Completed Date:	01/12/2012
Comments:	DTSC approved the O&M report provided DTSC comments are incorporated in future field work/reports
Completed Area Name:	PROJECT WIDE
Completed Sub Area Name:	Not reported
Completed Document Type:	Operations and Maintenance Report
Completed Date:	12/23/2009
Comments:	Historical O&M report uploaded
Completed Area Name:	PROJECT WIDE
Completed Sub Area Name:	Not reported
Completed Document Type:	Operations and Maintenance Report
Completed Date:	05/11/2009
Comments:	Historical O&M report uploaded
Completed Area Name:	PROJECT WIDE
Completed Sub Area Name:	Not reported

VISTA HERMOSA (Continued) **S107737580**

Completed Document Type: Operations and Maintenance Report
Completed Date: 09/04/2009
Comments: Historical O&M report uploaded

Completed Area Name: PROJECT WIDE
Completed Sub Area Name: Not reported
Completed Document Type: Operations and Maintenance Report
Completed Date: 09/29/2008
Comments: Historical O&M report uploaded

Completed Area Name: PROJECT WIDE
Completed Sub Area Name: Not reported
Completed Document Type: Operations and Maintenance Report
Completed Date: 10/31/2008
Comments: Historical O&M report uploaded

Completed Area Name: PROJECT WIDE
Completed Sub Area Name: Not reported
Completed Document Type: Operations and Maintenance Report
Completed Date: 11/21/2008
Comments: Historical O&M report uplodaded

Completed Area Name: PROJECT WIDE
Completed Sub Area Name: Not reported
Completed Document Type: Operation & Maintenance Order/Agreement
Completed Date: 07/08/2008
Comments: DTSC executed an O&M agreement for ongoing monitoring at the Vista Hermosa and Roybal site

Completed Area Name: PROJECT WIDE
Completed Sub Area Name: Not reported
Completed Document Type: Voluntary Cleanup Agreement
Completed Date: 02/22/1999
Comments: Rec'd signed agreement and sent fully executed agreement to district

Completed Area Name: PROJECT WIDE
Completed Sub Area Name: Not reported
Completed Document Type: Environmental Oversight Agreement
Completed Date: 02/10/2000
Comments: Not reported

Completed Area Name: PROJECT WIDE
Completed Sub Area Name: Not reported
Completed Document Type: Annual Oversight Cost Estimate
Completed Date: 09/08/2014
Comments: Not reported

Future Area Name: PROJECT WIDE
Future Sub Area Name: Not reported
Future Document Type: 5 Year Review Reports
Future Due Date: 2019
Schedule Area Name: PROJECT WIDE
Schedule Sub Area Name: Not reported
Schedule Document Type: Operations and Maintenance Plan
Schedule Due Date: 04/14/2016
Schedule Revised Date: Not reported

VISTA HERMOSA (Continued) **S107737580**

SCH:

Facility ID:	60000001
Site Type:	School Cleanup
Site Type Detail:	School
Site Mgmt. Req.:	NONE SPECIFIED
Acres:	35
National Priorities List:	NO
Cleanup Oversight Agencies:	SMBRP
Lead Agency:	SMBRP
Lead Agency Description:	DTSC - Site Cleanup Program
Project Manager:	Amit Pathak
Supervisor:	Shahir Haddad
Division Branch:	Southern California Schools & Brownfields Outreach
Site Code:	304420
Assembly:	51
Senate:	24
Special Program Status:	Not reported
Status:	Certified / Operation & Maintenance
Status Date:	10/26/2010
Restricted Use:	NO
Funding:	School District
Latitude:	34.05937
Longitude:	-118.2542
APN:	NONE SPECIFIED
Past Use:	SCHOOL - OTHER, FUEL - VEHICLE STORAGE/ REFUELING, MANUFACTURING - PETROLEUM
Potential COC:	Benzene, Methane, Hydrogen sulfide, TPH-diesel, Benzo[a]pyrene
Confirmed COC:	, Methane, Methane, Hydrogen sulfide
Potential Description:	SV, IA
Alias Name:	Belmont Learning Center
Alias Type:	Alternate Name
Alias Name:	Belmont Learning Complex
Alias Type:	Alternate Name
Alias Name:	Central Los Angeles High School #11
Alias Type:	Alternate Name
Alias Name:	E.R. Roybal Learning Center
Alias Type:	Alternate Name
Alias Name:	LAUSD-VISTA HERMOSA
Alias Type:	Alternate Name
Alias Name:	Vista Hermosa
Alias Type:	Alternate Name
Alias Name:	Vista Hermosa Park
Alias Type:	Alternate Name
Alias Name:	110033614337
Alias Type:	EPA (FRS #)
Alias Name:	300728
Alias Type:	Project Code (Site Code)
Alias Name:	304420
Alias Type:	Project Code (Site Code)
Alias Name:	19820013
Alias Type:	Envirostor ID Number
Alias Name:	60000001
Alias Type:	Envirostor ID Number

Completed Info:

Completed Area Name:	PROJECT WIDE

VISTA HERMOSA (Continued) **S107737580**

Completed Sub Area Name: Not reported
Completed Document Type: Site Inspections/Visit (Non LUR)
Completed Date: 01/21/2003
Comments: Not reported

Completed Area Name: PROJECT WIDE
Completed Sub Area Name: Not reported
Completed Document Type: Cost Recovery Closeout Memo
Completed Date: 09/04/2003
Comments: Not reported

Completed Area Name: PROJECT WIDE
Completed Sub Area Name: Not reported
Completed Document Type: Site Inspections/Visit (Non LUR)
Completed Date: 09/05/2002
Comments: Not reported

Completed Area Name: PROJECT WIDE
Completed Sub Area Name: Not reported
Completed Document Type: Site Inspections/Visit (Non LUR)
Completed Date: 05/31/2006
Comments: Not reported

Completed Area Name: PROJECT WIDE
Completed Sub Area Name: Not reported
Completed Document Type: Site Inspections/Visit (Non LUR)
Completed Date: 12/06/2003
Comments: Not reported

Completed Area Name: PROJECT WIDE
Completed Sub Area Name: Not reported
Completed Document Type: Annual Oversight Cost Estimate
Completed Date: 09/22/2015
Comments: Not reported

Completed Area Name: PROJECT WIDE
Completed Sub Area Name: Not reported
Completed Document Type: * Public Participation
Completed Date: 04/21/2004
Comments: Not reported

Completed Area Name: PROJECT WIDE
Completed Sub Area Name: Not reported
Completed Document Type: CEQA - Initial Study/ Environmental Impact Report
Completed Date: 03/25/2004
Comments: Not reported

Completed Area Name: PROJECT WIDE
Completed Sub Area Name: Not reported
Completed Document Type: * Public Participation
Completed Date: 01/19/2005
Comments: Not reported

Completed Area Name: PROJECT WIDE
Completed Sub Area Name: Not reported
Completed Document Type: Site Inspections/Visit (Non LUR)
Completed Date: 01/22/2008

VISTA HERMOSA (Continued) **S107737580**

Comments: Not reported

Completed Area Name: PROJECT WIDE
Completed Sub Area Name: Not reported
Completed Document Type: * Public Participation
Completed Date: 11/13/2003
Comments: Not reported

Completed Area Name: PROJECT WIDE
Completed Sub Area Name: Not reported
Completed Document Type: Site Inspections/Visit (Non LUR)
Completed Date: 08/22/2003
Comments: Not reported

Completed Area Name: PROJECT WIDE
Completed Sub Area Name: Not reported
Completed Document Type: Site Inspections/Visit (Non LUR)
Completed Date: 08/28/2006
Comments: Not reported

Completed Area Name: PROJECT WIDE
Completed Sub Area Name: Not reported
Completed Document Type: Site Inspections/Visit (Non LUR)
Completed Date: 02/06/2008
Comments: Not reported

Completed Area Name: PROJECT WIDE
Completed Sub Area Name: Not reported
Completed Document Type: Site Inspections/Visit (Non LUR)
Completed Date: 10/11/2006
Comments: Not reported

Completed Area Name: PROJECT WIDE
Completed Sub Area Name: Not reported
Completed Document Type: Site Inspections/Visit (Non LUR)
Completed Date: 08/07/2007
Comments: Not reported

Completed Area Name: PROJECT WIDE
Completed Sub Area Name: Not reported
Completed Document Type: Site Inspections/Visit (Non LUR)
Completed Date: 01/31/2008
Comments: Not reported

Completed Area Name: PROJECT WIDE
Completed Sub Area Name: Not reported
Completed Document Type: Site Inspections/Visit (Non LUR)
Completed Date: 11/07/2006
Comments: Not reported

Completed Area Name: PROJECT WIDE
Completed Sub Area Name: Not reported
Completed Document Type: Site Inspections/Visit (Non LUR)
Completed Date: 01/26/2007
Comments: Not reported

Completed Area Name: PROJECT WIDE

VISTA HERMOSA (Continued) **S107737580**

Completed Sub Area Name: Not reported
Completed Document Type: Site Inspections/Visit (Non LUR)
Completed Date: 05/02/2007
Comments: Not reported

Completed Area Name: PROJECT WIDE
Completed Sub Area Name: Not reported
Completed Document Type: Site Inspections/Visit (Non LUR)
Completed Date: 12/21/2006
Comments: Not reported

Completed Area Name: PROJECT WIDE
Completed Sub Area Name: Not reported
Completed Document Type: Operations and Maintenance Report
Completed Date: 12/19/2008
Comments: Historical O&M report uploaded

Completed Area Name: PROJECT WIDE
Completed Sub Area Name: Not reported
Completed Document Type: Operations and Maintenance Report
Completed Date: 01/26/2009
Comments: Historical O&M report uploaded

Completed Area Name: PROJECT WIDE
Completed Sub Area Name: Not reported
Completed Document Type: Operations and Maintenance Report
Completed Date: 02/27/2009
Comments: Historical O&M report uploaded

Completed Area Name: PROJECT WIDE
Completed Sub Area Name: Not reported
Completed Document Type: Monitoring Report
Completed Date: 05/24/2011
Comments: DTSC approved the O&M report provided DTSC comments are incorporated in future field work/reports.

Completed Area Name: PROJECT WIDE
Completed Sub Area Name: Not reported
Completed Document Type: Technical Report
Completed Date: 10/26/2011
Comments: DTSC approved the methane mitigation system design at the new Emergency Operation Center building.

Completed Area Name: PROJECT WIDE
Completed Sub Area Name: Not reported
Completed Document Type: Operations and Maintenance Report
Completed Date: 08/10/2011
Comments: DTSC approved the O&M report provided DTSC comments are incorporated in future field work/reports

Completed Area Name: PROJECT WIDE
Completed Sub Area Name: Not reported
Completed Document Type: Operations and Maintenance Report
Completed Date: 05/07/2012
Comments: DTSC approved the O&M report provided DTSC comments are addressed during future field work/reports

VISTA HERMOSA (Continued) **S107737580**

Completed Area Name: PROJECT WIDE
Completed Sub Area Name: Not reported
Completed Document Type: Operations and Maintenance Report
Completed Date: 08/16/2012
Comments: DTSC approved the O&M report provided DTSC comments are addressed in future reports

Completed Area Name: PROJECT WIDE
Completed Sub Area Name: Not reported
Completed Document Type: 5 Year Review Reports
Completed Date: 02/25/2014
Comments: DTSC approved the report with comments

Completed Area Name: PROJECT WIDE
Completed Sub Area Name: Not reported
Completed Document Type: Operations and Maintenance Report
Completed Date: 11/27/2012
Comments: DTSC approved the report provide comments are addressed in future fieldwork/reports

Completed Area Name: PROJECT WIDE
Completed Sub Area Name: Not reported
Completed Document Type: Monitoring Report
Completed Date: 09/03/2013
Comments: Not reported

Completed Area Name: PROJECT WIDE
Completed Sub Area Name: Not reported
Completed Document Type: Technical Workplan
Completed Date: 08/29/2013
Comments: DTSC approval of baseline testing for EOC

Completed Area Name: PROJECT WIDE
Completed Sub Area Name: Not reported
Completed Document Type: Operations and Maintenance Report
Completed Date: 07/15/2014
Comments: DTSC approved the report provided DTSC comments are addressed in the field/future reports

Completed Area Name: PROJECT WIDE
Completed Sub Area Name: Not reported
Completed Document Type: Technical Workplan
Completed Date: 07/16/2014
Comments: DTSC approved the workplan provided reporting requirements are incorporated into the site monitoring plan

Completed Area Name: PROJECT WIDE
Completed Sub Area Name: Not reported
Completed Document Type: Other Report
Completed Date: 07/18/2014
Comments: DTSC approved the revised oil well abandonment workplan

Completed Area Name: PROJECT WIDE
Completed Sub Area Name: Not reported
Completed Document Type: Operations and Maintenance Report
Completed Date: 01/29/2015
Comments: DTSC approved the O&M report provided DTSC comments are addressed in

VISTA HERMOSA (Continued) **S107737580**

future reports

Completed Area Name: PROJECT WIDE
Completed Sub Area Name: Not reported
Completed Document Type: Operations and Maintenance Report
Completed Date: 10/06/2015
Comments: Not reported

Completed Area Name: PROJECT WIDE
Completed Sub Area Name: Not reported
Completed Document Type: Operations and Maintenance Report
Completed Date: 03/26/2015
Comments: DTSC submitted comments electronically on the report

Completed Area Name: PROJECT WIDE
Completed Sub Area Name: Not reported
Completed Document Type: Operations and Maintenance Report
Completed Date: 06/04/2015
Comments: Concurred with the Report with a comment.

Completed Area Name: PROJECT WIDE
Completed Sub Area Name: Not reported
Completed Document Type: Operations and Maintenance Report
Completed Date: 12/11/2015
Comments: Not reported

Completed Area Name: PROJECT WIDE
Completed Sub Area Name: Not reported
Completed Document Type: Operations and Maintenance Report
Completed Date: 04/04/2016
Comments: Not reported

Completed Area Name: PROJECT WIDE
Completed Sub Area Name: Not reported
Completed Document Type: Operations and Maintenance Report
Completed Date: 05/24/2016
Comments: Not reported

Completed Area Name: PROJECT WIDE
Completed Sub Area Name: Not reported
Completed Document Type: Certification
Completed Date: 10/26/2010
Comments: DTSC certified that the response action according to the
DTSC-approved RAP is complete. Operation and maintenance is required.

Completed Area Name: PROJECT WIDE
Completed Sub Area Name: Not reported
Completed Document Type: Remedial Action Plan
Completed Date: 04/13/2004
Comments: Not reported

Completed Area Name: PROJECT WIDE
Completed Sub Area Name: Not reported
Completed Document Type: Remedial Action Plan
Completed Date: 06/10/2004
Comments: Not reported

VISTA HERMOSA (Continued) **S107737580**

Completed Area Name: PROJECT WIDE
Completed Sub Area Name: Not reported
Completed Document Type: Remedial Action Plan
Completed Date: 01/04/2005
Comments: Not reported

Completed Area Name: PROJECT WIDE
Completed Sub Area Name: Not reported
Completed Document Type: Remedial Action Plan
Completed Date: 03/10/2005
Comments: Not reported

Completed Area Name: PROJECT WIDE
Completed Sub Area Name: Not reported
Completed Document Type: Remedial Investigation / Feasibility Study
Completed Date: 02/27/2004
Comments: Not reported

Completed Area Name: PROJECT WIDE
Completed Sub Area Name: Not reported
Completed Document Type: Supplemental Site Investigation Report
Completed Date: 12/11/2003
Comments: Not reported

Completed Area Name: PROJECT WIDE
Completed Sub Area Name: Not reported
Completed Document Type: Technical Report
Completed Date: 09/16/2003
Comments: Not reported

Completed Area Name: PROJECT WIDE
Completed Sub Area Name: Not reported
Completed Document Type: Technical Report
Completed Date: 12/05/2003
Comments: Not reported

Completed Area Name: PROJECT WIDE
Completed Sub Area Name: Not reported
Completed Document Type: Technical Report
Completed Date: 04/13/2004
Comments: Not reported

Completed Area Name: PROJECT WIDE
Completed Sub Area Name: Not reported
Completed Document Type: Technical Report
Completed Date: 11/16/2004
Comments: Not reported

Completed Area Name: PROJECT WIDE
Completed Sub Area Name: Not reported
Completed Document Type: Technical Report
Completed Date: 02/01/2006
Comments: First Quarter 2005 Groundwater monitoring report for OU2.

Completed Area Name: PROJECT WIDE
Completed Sub Area Name: Not reported
Completed Document Type: Design/Implementation Workplan

VISTA HERMOSA (Continued) **S107737580**

Completed Date: 02/07/2006
Comments: Remedial Design Document was approved pending minor revisions in accordance with the comments provided in the DTSC approval letter. Construction of school scheduled to begin in late Feb. 2006.

Completed Area Name: PROJECT WIDE
Completed Sub Area Name: Not reported
Completed Document Type: Technical Report
Completed Date: 09/29/2003
Comments: New RI/FS for Vista Hermosa was submitted to DTSC on 9/29/03.

Completed Area Name: PROJECT WIDE
Completed Sub Area Name: Not reported
Completed Document Type: Technical Workplan
Completed Date: 08/29/2002
Comments: Fieldwork on 8/22/02

Completed Area Name: PROJECT WIDE
Completed Sub Area Name: Not reported
Completed Document Type: Technical Workplan
Completed Date: 10/29/2002
Comments: Not reported

Completed Area Name: PROJECT WIDE
Completed Sub Area Name: Not reported
Completed Document Type: 4.15 Request
Completed Date: 05/10/2005
Comments: Approved.

Completed Area Name: PROJECT WIDE
Completed Sub Area Name: Not reported
Completed Document Type: Remedial Action Completion Report
Completed Date: 05/06/2008
Comments: Vista Hermosa Park RACR approved on 5/6/08

Completed Area Name: PROJECT WIDE
Completed Sub Area Name: Not reported
Completed Document Type: Remedial Action Completion Report
Completed Date: 07/18/2008
Comments: Proposed Central Los Angeles HS #11 RACR approved on 7/18/2008.

Completed Area Name: PROJECT WIDE
Completed Sub Area Name: Not reported
Completed Document Type: Operations and Maintenance Plan
Completed Date: 07/18/2008
Comments: site approved for occupany on 7/17/2008

Completed Area Name: PROJECT WIDE
Completed Sub Area Name: Not reported
Completed Document Type: Monitoring Report
Completed Date: 05/20/2010
Comments: DTSC approved the O&M report provided DTSC comments are incorporated in future field work/reports

Completed Area Name: PROJECT WIDE
Completed Sub Area Name: Not reported
Completed Document Type: Monitoring Report

VISTA HERMOSA (Continued) **S107737580**

Completed Date: 09/21/2010
Comments: DTSC approved the O&M report provided DTSC comments are incorporated in future field work/reports

Completed Area Name: PROJECT WIDE
Completed Sub Area Name: Not reported
Completed Document Type: Operations and Maintenance Report
Completed Date: 11/17/2010
Comments: DTSC approved the O&M report provided DTSC comments are incorporated in future field work/reports

Completed Area Name: PROJECT WIDE
Completed Sub Area Name: Not reported
Completed Document Type: Operations and Maintenance Report
Completed Date: 03/08/2011
Comments: DTSC approved the O&M report provided DTSC comments are incorporated in future field work/reports

Completed Area Name: PROJECT WIDE
Completed Sub Area Name: Not reported
Completed Document Type: Operations and Maintenance Report
Completed Date: 01/12/2012
Comments: DTSC approved the O&M report provided DTSC comments are incorporated in future field work/reports

Completed Area Name: PROJECT WIDE
Completed Sub Area Name: Not reported
Completed Document Type: Operations and Maintenance Report
Completed Date: 12/23/2009
Comments: Historical O&M report uploaded

Completed Area Name: PROJECT WIDE
Completed Sub Area Name: Not reported
Completed Document Type: Operations and Maintenance Report
Completed Date: 05/11/2009
Comments: Historical O&M report uploaded

Completed Area Name: PROJECT WIDE
Completed Sub Area Name: Not reported
Completed Document Type: Operations and Maintenance Report
Completed Date: 09/04/2009
Comments: Historical O&M report uploaded

Completed Area Name: PROJECT WIDE
Completed Sub Area Name: Not reported
Completed Document Type: Operations and Maintenance Report
Completed Date: 09/29/2008
Comments: Historical O&M report uploaded

Completed Area Name: PROJECT WIDE
Completed Sub Area Name: Not reported
Completed Document Type: Operations and Maintenance Report
Completed Date: 10/31/2008
Comments: Historical O&M report uploaded

Completed Area Name: PROJECT WIDE
Completed Sub Area Name: Not reported

VISTA HERMOSA (Continued) **S107737580**

Completed Document Type:	Operations and Maintenance Report
Completed Date:	11/21/2008
Comments:	Historical O&M report uplodaded
Completed Area Name:	PROJECT WIDE
Completed Sub Area Name:	Not reported
Completed Document Type:	Operation & Maintenance Order/Agreement
Completed Date:	07/08/2008
Comments:	DTSC executed an O&M agreement for ongoing monitoring at the Vista Hermosa and Roybal site
Completed Area Name:	PROJECT WIDE
Completed Sub Area Name:	Not reported
Completed Document Type:	Voluntary Cleanup Agreement
Completed Date:	02/22/1999
Comments:	Rec'd signed agreement and sent fully executed agreement to district
Completed Area Name:	PROJECT WIDE
Completed Sub Area Name:	Not reported
Completed Document Type:	Environmental Oversight Agreement
Completed Date:	02/10/2000
Comments:	Not reported
Completed Area Name:	PROJECT WIDE
Completed Sub Area Name:	Not reported
Completed Document Type:	Annual Oversight Cost Estimate
Completed Date:	09/08/2014
Comments:	Not reported
Future Area Name:	PROJECT WIDE
Future Sub Area Name:	Not reported
Future Document Type:	5 Year Review Reports
Future Due Date:	2019
Schedule Area Name:	PROJECT WIDE
Schedule Sub Area Name:	Not reported
Schedule Document Type:	Operations and Maintenance Plan
Schedule Due Date:	04/14/2016
Schedule Revised Date:	Not reported

229
NW
1/2-1
0.906 mi.
4786 ft.

ESPERANZA LEARNING CENTER **ENVIROSTOR** **S118756570**
LITTLE STREET/INGRAM STREET/680 LITTLE STREET **SCH** **N/A**
LOS ANGELES, CA 90017

Relative:
Higher

Actual:
313 ft.

ENVIROSTOR:

Facility ID:	19820025
Status:	No Action Required
Status Date:	03/20/2000
Site Code:	304140
Site Type:	School Investigation
Site Type Detailed:	School
Acres:	5.2
NPL:	NO
Regulatory Agencies:	SMBRP
Lead Agency:	SMBRP
Program Manager:	Not reported
Supervisor:	Mark Malinowski

ESPERANZA LEARNING CENTER (Continued) **S118756570**

Division Branch: Southern California Schools & Brownfields Outreach
Assembly: 53
Senate: 24
Special Program: Not reported
Restricted Use: NO
Site Mgmt Req: NONE SPECIFIED
Funding: School District
Latitude: 34.05530
Longitude: -118.2707
APN: NONE SPECIFIED
Past Use: * EDUCATIONAL SERVICES
Potential COC: NONE SPECIFIED No Contaminants found
Confirmed COC: NONE SPECIFIED
Potential Description: NMA
Alias Name: ESPARANZA LEARNING CENTER
Alias Type: Alternate Name
Alias Name: LAUSD-ESPERANZA LEARNING CENTER
Alias Type: Alternate Name
Alias Name: LAUSD-ESPERANZA LEARNING CENTER/VCA
Alias Type: Alternate Name
Alias Name: LOS ANGELES UNIFIED SCHOOL DISTRICT
Alias Type: Alternate Name
Alias Name: 304020
Alias Type: Project Code (Site Code)
Alias Name: 304140
Alias Type: Project Code (Site Code)
Alias Name: 19820025
Alias Type: Envirostor ID Number

Completed Info:
Completed Area Name: PROJECT WIDE
Completed Sub Area Name: Not reported
Completed Document Type: Environmental Oversight Agreement
Completed Date: 02/10/2000
Comments: Not reported

Completed Area Name: PROJECT WIDE
Completed Sub Area Name: Not reported
Completed Document Type: Cost Recovery Closeout Memo
Completed Date: 03/20/2000
Comments: Not reported

Completed Area Name: PROJECT WIDE
Completed Sub Area Name: Not reported
Completed Document Type: Phase 1
Completed Date: 02/09/2000
Comments: Not reported

Future Area Name: Not reported
Future Sub Area Name: Not reported
Future Document Type: Not reported
Future Due Date: Not reported
Schedule Area Name: Not reported
Schedule Sub Area Name: Not reported
Schedule Document Type: Not reported
Schedule Due Date: Not reported
Schedule Revised Date: Not reported

ESPERANZA LEARNING CENTER (Continued) **S118756570**

SCH:

Facility ID:	19820025
Site Type:	School Investigation
Site Type Detail:	School
Site Mgmt. Req.:	NONE SPECIFIED
Acres:	5.2
National Priorities List:	NO
Cleanup Oversight Agencies:	SMBRP
Lead Agency:	SMBRP
Lead Agency Description:	DTSC - Site Cleanup Program
Project Manager:	Not reported
Supervisor:	Mark Malinowski
Division Branch:	Southern California Schools & Brownfields Outreach
Site Code:	304140
Assembly:	53
Senate:	24
Special Program Status:	Not reported
Status:	No Action Required
Status Date:	03/20/2000
Restricted Use:	NO
Funding:	School District
Latitude:	34.05530
Longitude:	-118.2707
APN:	NONE SPECIFIED
Past Use:	* EDUCATIONAL SERVICES
Potential COC:	NONE SPECIFIED, No Contaminants found
Confirmed COC:	NONE SPECIFIED
Potential Description:	NMA
Alias Name:	ESPARANZA LEARNING CENTER
Alias Type:	Alternate Name
Alias Name:	LAUSD-ESPERANZA LEARNING CENTER
Alias Type:	Alternate Name
Alias Name:	LAUSD-ESPERANZA LEARNING CENTER/VCA
Alias Type:	Alternate Name
Alias Name:	LOS ANGELES UNIFIED SCHOOL DISTRICT
Alias Type:	Alternate Name
Alias Name:	304020
Alias Type:	Project Code (Site Code)
Alias Name:	304140
Alias Type:	Project Code (Site Code)
Alias Name:	19820025
Alias Type:	Envirostor ID Number

Completed Info:

Completed Area Name:	PROJECT WIDE
Completed Sub Area Name:	Not reported
Completed Document Type:	Environmental Oversight Agreement
Completed Date:	02/10/2000
Comments:	Not reported
Completed Area Name:	PROJECT WIDE
Completed Sub Area Name:	Not reported
Completed Document Type:	Cost Recovery Closeout Memo
Completed Date:	03/20/2000
Comments:	Not reported

ESPERANZA LEARNING CENTER (Continued) **S118756570**

Completed Area Name:	PROJECT WIDE
Completed Sub Area Name:	Not reported
Completed Document Type:	Phase 1
Completed Date:	02/09/2000
Comments:	Not reported
Future Area Name:	Not reported
Future Sub Area Name:	Not reported
Future Document Type:	Not reported
Future Due Date:	Not reported
Schedule Area Name:	Not reported
Schedule Sub Area Name:	Not reported
Schedule Document Type:	Not reported
Schedule Due Date:	Not reported
Schedule Revised Date:	Not reported

230
WSW
1/2-1
0.922 mi.
4869 ft.

JEFFRIES BANKNOTE COMPANY **ENVIROSTOR** **S101480580**
1330 WEST PICO BLVD **N/A**
LOS ANGELES, CA 90015

Relative:
Lower

Actual:
233 ft.

ENVIROSTOR:

Facility ID:	19270326
Status:	Refer: Other Agency
Status Date:	08/21/1995
Site Code:	Not reported
Site Type:	Historical
Site Type Detailed:	* Historical
Acres:	Not reported
NPL:	NO
Regulatory Agencies:	NONE SPECIFIED
Lead Agency:	NONE SPECIFIED
Program Manager:	Not reported
Supervisor:	* Mmonroy
Division Branch:	Cleanup Chatsworth
Assembly:	53
Senate:	30
Special Program:	* RCRA 3012 - Past Haz Waste Disp Inven Site
Restricted Use:	NO
Site Mgmt Req:	NONE SPECIFIED
Funding:	Not reported
Latitude:	34.04237
Longitude:	-118.2740
APN:	5135035020
Past Use:	NONE SPECIFIED
Potential COC:	Lead Chromium VI Nickel
Confirmed COC:	NONE SPECIFIED
Potential Description:	NONE SPECIFIED
Alias Name:	5135035020
Alias Type:	APN
Alias Name:	CAD028528230
Alias Type:	EPA Identification Number
Alias Name:	110002640624
Alias Type:	EPA (FRS #)
Alias Name:	19270326
Alias Type:	Envirostor ID Number

JEFFRIES BANKNOTE COMPANY (Continued) **S101480580**

Completed Info:

Completed Area Name:	PROJECT WIDE
Completed Sub Area Name:	Not reported
Completed Document Type:	* Discovery
Completed Date:	09/26/1983
Comments:	FACILITY IDENTIFIED ID FROM ERRIS

Completed Area Name:	PROJECT WIDE
Completed Sub Area Name:	Not reported
Completed Document Type:	Site Screening
Completed Date:	11/07/1994
Comments:	DATABASE VALIDATION PROGRAM CONFIRMS NFA FOR DTSC.

Completed Area Name:	PROJECT WIDE
Completed Sub Area Name:	Not reported
Completed Document Type:	Preliminary Assessment Report
Completed Date:	01/27/1984
Comments:	FACILITY DRIVE-BY ASAP. NO HAZ WASTE PROB OBSERVED. SUBMIT TO EPA PRELIM ASSESS DONE RCRA 3012

Future Area Name:	Not reported
Future Sub Area Name:	Not reported
Future Document Type:	Not reported
Future Due Date:	Not reported
Schedule Area Name:	Not reported
Schedule Sub Area Name:	Not reported
Schedule Document Type:	Not reported
Schedule Due Date:	Not reported
Schedule Revised Date:	Not reported

231
SE
1/2-1
0.928 mi.
4899 ft.

CENTRAL REGION 9TH STREET K-8 SPAN SCHOOL **ENVIROSTOR** **S109821375**
8TH ST./TOWNE AVE./9TH ST./STANFORD AVE. **SCH** **N/A**
LOS ANGELES, CA 90021

Relative:
Lower

Actual:
245 ft.

ENVIROSTOR:

Facility ID:	60001149
Status:	Certified
Status Date:	06/12/2012
Site Code:	304626
Site Type:	School Cleanup
Site Type Detailed:	School
Acres:	3.76
NPL:	NO
Regulatory Agencies:	SMBRP
Lead Agency:	SMBRP
Program Manager:	Angela Garcia
Supervisor:	Shahir Haddad
Division Branch:	Southern California Schools & Brownfields Outreach
Assembly:	53
Senate:	30
Special Program:	Voluntary Cleanup Program
Restricted Use:	NO
Site Mgmt Req:	NONE SPECIFIED
Funding:	School District
Latitude:	34.0361

CENTRAL REGION 9TH STREET K-8 SPAN SCHOOL (Continued) **S109821375**

Longitude: -118.247
APN: NONE SPECIFIED
Past Use: AGRICULTURAL - ROW CROPS, FUEL - VEHICLE STORAGE/ REFUELING, MANUFACTURING - CERAMICS, OFFICE BUILDING, RESIDENTIAL AREA, SCHOOL - ELEMENTARY, RESIDENTIAL AREA, RETAIL - SERVICE STATION, SCHOOL - MIDDLE
Potential COC: Arsenic Benzene DDD DDE DDT Lead Methane Polychlorinated biphenyls (PCBs Polynuclear aromatic hydrocarbons (PAHs Tetrachloroethylene (PCE Trichloroethylene (TCE Benzene Polychlorinated biphenyls (PCBs Polynuclear aromatic hydrocarbons (PAHs Tetrachloroethylene (PCE Trichloroethylene (TCE
Confirmed COC: 30001-NO Benzene Lead 30015-NO 30006-NO 30007-NO 30008-NO Polynuclear aromatic hydrocarbons (PAHs Tetrachloroethylene (PCE Polychlorinated biphenyls (PCBs Trichloroethylene (TCE Benzene Polynuclear aromatic hydrocarbons (PAHs Tetrachloroethylene (PCE Polychlorinated biphenyls (PCBs Trichloroethylene (TCE
Potential Description: IA, SOIL, SV, SOIL, SV
Alias Name: 304626
Alias Type: Project Code (Site Code)
Alias Name: 60001149
Alias Type: Envirostor ID Number

Completed Info:

Completed Area Name: PROJECT WIDE
Completed Sub Area Name: Not reported
Completed Document Type: Cost Recovery Closeout Memo
Completed Date: 06/12/2012
Comments: Not reported

Completed Area Name: Area B
Completed Sub Area Name: Not reported
Completed Document Type: Certification
Completed Date: 06/11/2012
Comments: Not reported

Completed Area Name: PROJECT WIDE
Completed Sub Area Name: Not reported
Completed Document Type: Other Report
Completed Date: 09/17/2009
Comments: Not reported

Completed Area Name: PROJECT WIDE
Completed Sub Area Name: Not reported
Completed Document Type: Other Report
Completed Date: 09/17/2009
Comments: Not reported

Completed Area Name: PROJECT WIDE
Completed Sub Area Name: Not reported
Completed Document Type: Public Notice
Completed Date: 11/04/2009
Comments: Not reported

Completed Area Name: PROJECT WIDE
Completed Sub Area Name: Not reported
Completed Document Type: Public Notice
Completed Date: 11/04/2009
Comments: Not reported

CENTRAL REGION 9TH STREET K-8 SPAN SCHOOL (Continued) **S109821375**

Completed Area Name: PROJECT WIDE
Completed Sub Area Name: Not reported
Completed Document Type: Preliminary Endangerment Assessment Report
Completed Date: 06/28/2010
Comments: Not reported

Completed Area Name: PROJECT WIDE
Completed Sub Area Name: Not reported
Completed Document Type: Supplemental Site Investigation Tech Memo
Completed Date: 07/16/2010
Comments: Not reported

Completed Area Name: PROJECT WIDE
Completed Sub Area Name: Not reported
Completed Document Type: Supplemental Site Investigation Report
Completed Date: 11/08/2010
Comments: SSI Adequacy letter completed. Comments to be addressed in RAW.

Completed Area Name: PROJECT WIDE
Completed Sub Area Name: Not reported
Completed Document Type: Removal Action Workplan
Completed Date: 03/08/2011
Comments: Not reported

Completed Area Name: PROJECT WIDE
Completed Sub Area Name: Not reported
Completed Document Type: Supplemental Site Investigation Tech Memo
Completed Date: 12/07/2010
Comments: Not reported

Completed Area Name: PROJECT WIDE
Completed Sub Area Name: Not reported
Completed Document Type: Supplemental Site Investigation Report
Completed Date: 01/25/2011
Comments: Not reported

Completed Area Name: PROJECT WIDE
Completed Sub Area Name: Not reported
Completed Document Type: Public Notice
Completed Date: 02/09/2011
Comments: Not reported

Completed Area Name: PROJECT WIDE
Completed Sub Area Name: Not reported
Completed Document Type: Public Notice
Completed Date: 02/04/2011
Comments: Not reported

Completed Area Name: PROJECT WIDE
Completed Sub Area Name: Not reported
Completed Document Type: Fact Sheets
Completed Date: 02/09/2011
Comments: Not reported

Completed Area Name: PROJECT WIDE
Completed Sub Area Name: Not reported
Completed Document Type: Fact Sheets

CENTRAL REGION 9TH STREET K-8 SPAN SCHOOL (Continued) **S109821375**

Completed Date: 02/04/2011
Comments: Not reported

Completed Area Name: PROJECT WIDE
Completed Sub Area Name: Not reported
Completed Document Type: Community Profile
Completed Date: 03/08/2011
Comments: Not reported

Completed Area Name: PROJECT WIDE
Completed Sub Area Name: Not reported
Completed Document Type: 4.15 Request
Completed Date: 03/14/2011
Comments: Not reported

Completed Area Name: PROJECT WIDE
Completed Sub Area Name: Not reported
Completed Document Type: Removal Action Completion Report
Completed Date: 07/12/2011
Comments: Not reported

Completed Area Name: Area B
Completed Sub Area Name: Not reported
Completed Document Type: Removal Action Completion Report
Completed Date: 11/07/2011
Comments: DTSC approved Area B Removal action Completion Report with a no further action determination

Completed Area Name: Area B
Completed Sub Area Name: Not reported
Completed Document Type: Supplemental Site Investigation Report
Completed Date: 05/25/2012
Comments: Not reported

Future Area Name: Not reported
Future Sub Area Name: Not reported
Future Document Type: Not reported
Future Due Date: Not reported
Schedule Area Name: Not reported
Schedule Sub Area Name: Not reported
Schedule Document Type: Not reported
Schedule Due Date: Not reported
Schedule Revised Date: Not reported

SCH:

Facility ID: 60001149
Site Type: School Cleanup
Site Type Detail: School
Site Mgmt. Req.: NONE SPECIFIED
Acres: 3.76
National Priorities List: NO
Cleanup Oversight Agencies: SMBRP
Lead Agency: SMBRP
Lead Agency Description: DTSC - Site Cleanup Program
Project Manager: Angela Garcia
Supervisor: Shahir Haddad

CENTRAL REGION 9TH STREET K-8 SPAN SCHOOL (Continued) **S109821375**

Division Branch:	Southern California Schools & Brownfields Outreach
Site Code:	304626
Assembly:	53
Senate:	30
Special Program Status:	Voluntary Cleanup Program
Status:	Certified
Status Date:	06/12/2012
Restricted Use:	NO
Funding:	School District
Latitude:	34.0361
Longitude:	-118.247
APN:	NONE SPECIFIED
Past Use:	AGRICULTURAL - ROW CROPS, FUEL - VEHICLE STORAGE/ REFUELING, MANUFACTURING - CERAMICS, OFFICE BUILDING, RESIDENTIAL AREA, SCHOOL - ELEMENTARY, RESIDENTIAL AREA, RETAIL - SERVICE STATION, SCHOOL - MIDDLE
Potential COC:	Arsenic, Benzene, DDD, DDE, DDT, Lead, Methane, Polychlorinated biphenyls (PCBs, Polynuclear aromatic hydrocarbons (PAHs, Tetrachloroethylene (PCE, Trichloroethylene (TCE, Benzene, Polychlorinated biphenyls (PCBs, Polynuclear aromatic hydrocarbons (PAHs, Tetrachloroethylene (PCE, Trichloroethylene (TCE
Confirmed COC:	30001-NO, Benzene, Lead, 30015-NO, 30006-NO, 30007-NO, 30008-NO, Polynuclear aromatic hydrocarbons (PAHs, Tetrachloroethylene (PCE, Polychlorinated biphenyls (PCBs, Trichloroethylene (TCE, , Benzene, Benzene, Polynuclear aromatic hydrocarbons (PAHs, Tetrachloroethylene (PCE, Polychlorinated biphenyls (PCBs, Trichloroethylene (TCE
Potential Description:	IA, SOIL, SV, SOIL, SV
Alias Name:	304626
Alias Type:	Project Code (Site Code)
Alias Name:	60001149
Alias Type:	Envirostor ID Number

Completed Info:

Completed Area Name:	PROJECT WIDE
Completed Sub Area Name:	Not reported
Completed Document Type:	Cost Recovery Closeout Memo
Completed Date:	06/12/2012
Comments:	Not reported
Completed Area Name:	Area B
Completed Sub Area Name:	Not reported
Completed Document Type:	Certification
Completed Date:	06/11/2012
Comments:	Not reported
Completed Area Name:	PROJECT WIDE
Completed Sub Area Name:	Not reported
Completed Document Type:	Other Report
Completed Date:	09/17/2009
Comments:	Not reported
Completed Area Name:	PROJECT WIDE
Completed Sub Area Name:	Not reported
Completed Document Type:	Other Report
Completed Date:	09/17/2009
Comments:	Not reported
Completed Area Name:	PROJECT WIDE

CENTRAL REGION 9TH STREET K-8 SPAN SCHOOL (Continued) **S109821375**

Completed Sub Area Name: Not reported
Completed Document Type: Public Notice
Completed Date: 11/04/2009
Comments: Not reported

Completed Area Name: PROJECT WIDE
Completed Sub Area Name: Not reported
Completed Document Type: Public Notice
Completed Date: 11/04/2009
Comments: Not reported

Completed Area Name: PROJECT WIDE
Completed Sub Area Name: Not reported
Completed Document Type: Preliminary Endangerment Assessment Report
Completed Date: 06/28/2010
Comments: Not reported

Completed Area Name: PROJECT WIDE
Completed Sub Area Name: Not reported
Completed Document Type: Supplemental Site Investigation Tech Memo
Completed Date: 07/16/2010
Comments: Not reported

Completed Area Name: PROJECT WIDE
Completed Sub Area Name: Not reported
Completed Document Type: Supplemental Site Investigation Report
Completed Date: 11/08/2010
Comments: SSI Adequacy letter completed. Comments to be addressed in RAW.

Completed Area Name: PROJECT WIDE
Completed Sub Area Name: Not reported
Completed Document Type: Removal Action Workplan
Completed Date: 03/08/2011
Comments: Not reported

Completed Area Name: PROJECT WIDE
Completed Sub Area Name: Not reported
Completed Document Type: Supplemental Site Investigation Tech Memo
Completed Date: 12/07/2010
Comments: Not reported

Completed Area Name: PROJECT WIDE
Completed Sub Area Name: Not reported
Completed Document Type: Supplemental Site Investigation Report
Completed Date: 01/25/2011
Comments: Not reported

Completed Area Name: PROJECT WIDE
Completed Sub Area Name: Not reported
Completed Document Type: Public Notice
Completed Date: 02/09/2011
Comments: Not reported

Completed Area Name: PROJECT WIDE
Completed Sub Area Name: Not reported
Completed Document Type: Public Notice
Completed Date: 02/04/2011

CENTRAL REGION 9TH STREET K-8 SPAN SCHOOL (Continued) **S109821375**

Comments:	Not reported
Completed Area Name:	PROJECT WIDE
Completed Sub Area Name:	Not reported
Completed Document Type:	Fact Sheets
Completed Date:	02/09/2011
Comments:	Not reported
Completed Area Name:	PROJECT WIDE
Completed Sub Area Name:	Not reported
Completed Document Type:	Fact Sheets
Completed Date:	02/04/2011
Comments:	Not reported
Completed Area Name:	PROJECT WIDE
Completed Sub Area Name:	Not reported
Completed Document Type:	Community Profile
Completed Date:	03/08/2011
Comments:	Not reported
Completed Area Name:	PROJECT WIDE
Completed Sub Area Name:	Not reported
Completed Document Type:	4.15 Request
Completed Date:	03/14/2011
Comments:	Not reported
Completed Area Name:	PROJECT WIDE
Completed Sub Area Name:	Not reported
Completed Document Type:	Removal Action Completion Report
Completed Date:	07/12/2011
Comments:	Not reported
Completed Area Name:	Area B
Completed Sub Area Name:	Not reported
Completed Document Type:	Removal Action Completion Report
Completed Date:	11/07/2011
Comments:	DTSC approved Area B Removal action Completion Report with a no further action determination
Completed Area Name:	Area B
Completed Sub Area Name:	Not reported
Completed Document Type:	Supplemental Site Investigation Report
Completed Date:	05/25/2012
Comments:	Not reported
Future Area Name:	Not reported
Future Sub Area Name:	Not reported
Future Document Type:	Not reported
Future Due Date:	Not reported
Schedule Area Name:	Not reported
Schedule Sub Area Name:	Not reported
Schedule Document Type:	Not reported
Schedule Due Date:	Not reported
Schedule Revised Date:	Not reported

232
East
1/2-1
0.976 mi.
5153 ft.

AMETEK INC, L A DIE CASTING
340 CROCKER ST
LOS ANGELES, CA 90013

ENVIROSTOR **1000102043**
EMI **N/A**

Relative:
Higher

Actual:
263 ft.

ENVIROSTOR:

Facility ID:	71003622
Status:	Refer: Other Agency
Status Date:	Not reported
Site Code:	Not reported
Site Type:	Tiered Permit
Site Type Detailed:	Tiered Permit
Acres:	Not reported
NPL:	NO
Regulatory Agencies:	NONE SPECIFIED
Lead Agency:	NONE SPECIFIED
Program Manager:	Not reported
Supervisor:	Not reported
Division Branch:	Cleanup Chatsworth
Assembly:	53
Senate:	30
Special Program:	Not reported
Restricted Use:	NO
Site Mgmt Req:	NONE SPECIFIED
Funding:	Not reported
Latitude:	34.04554
Longitude:	-118.2408
APN:	NONE SPECIFIED
Past Use:	NONE SPECIFIED
Potential COC:	NONE SPECIFIED
Confirmed COC:	NONE SPECIFIED
Potential Description:	NONE SPECIFIED
Alias Name:	CAD084340272
Alias Type:	EPA Identification Number
Alias Name:	71003622
Alias Type:	Envirostor ID Number

Completed Info:

Completed Area Name:	PROJECT WIDE
Completed Sub Area Name:	Not reported
Completed Document Type:	Phase 1 Non-Submittal
Completed Date:	05/24/2001
Comments:	Not reported
Future Area Name:	Not reported
Future Sub Area Name:	Not reported
Future Document Type:	Not reported
Future Due Date:	Not reported
Schedule Area Name:	Not reported
Schedule Sub Area Name:	Not reported
Schedule Document Type:	Not reported
Schedule Due Date:	Not reported
Schedule Revised Date:	Not reported

EMI:

Year:	1990
County Code:	19
Air Basin:	SC

AMETEK INC, L A DIE CASTING (Continued) **1000102043**

Facility ID:	4197
Air District Name:	SC
SIC Code:	3369
Air District Name:	SOUTH COAST AQMD
Community Health Air Pollution Info System:	Not reported
Consolidated Emission Reporting Rule:	Not reported
Total Organic Hydrocarbon Gases Tons/Yr:	21
Reactive Organic Gases Tons/Yr:	2
Carbon Monoxide Emissions Tons/Yr:	3
NOX - Oxides of Nitrogen Tons/Yr:	4
SOX - Oxides of Sulphur Tons/Yr:	0
Particulate Matter Tons/Yr:	0
Part. Matter 10 Micrometers and Smllr Tons/Yr:	0

Year:	1993
County Code:	19
Air Basin:	SC
Facility ID:	4197
Air District Name:	SC
SIC Code:	3369
Air District Name:	SOUTH COAST AQMD
Community Health Air Pollution Info System:	Not reported
Consolidated Emission Reporting Rule:	Not reported
Total Organic Hydrocarbon Gases Tons/Yr:	0
Reactive Organic Gases Tons/Yr:	0
Carbon Monoxide Emissions Tons/Yr:	0
NOX - Oxides of Nitrogen Tons/Yr:	1
SOX - Oxides of Sulphur Tons/Yr:	0
Particulate Matter Tons/Yr:	1
Part. Matter 10 Micrometers and Smllr Tons/Yr:	0

Year:	1995
County Code:	19
Air Basin:	SC
Facility ID:	4197
Air District Name:	SC
SIC Code:	3369
Air District Name:	SOUTH COAST AQMD
Community Health Air Pollution Info System:	Not reported
Consolidated Emission Reporting Rule:	Not reported
Total Organic Hydrocarbon Gases Tons/Yr:	0
Reactive Organic Gases Tons/Yr:	0
Carbon Monoxide Emissions Tons/Yr:	0
NOX - Oxides of Nitrogen Tons/Yr:	1
SOX - Oxides of Sulphur Tons/Yr:	0
Particulate Matter Tons/Yr:	1
Part. Matter 10 Micrometers and Smllr Tons/Yr:	0

Count: 3 records. ORPHAN SUMMARY

City	EDR ID	Site Name	Site Address	Zip	Database(s)
LOS ANGELES	S105628645	GRATTS NEW PRIMARY CENTER	WEST 6TH STREET/BIXEL STREET	90017	ENVIROSTOR, SCH
LOS ANGELES	S105628641	ALTERNATE CENTRAL LOS ANGELES HS N	LUCAS AVENUE/MIRAMAR STREET	90026	ENVIROSTOR, SCH
LOS ANGELES	S107736103	CENTRAL LOS ANGELES MIDDLE SCHOOL	UNION AVENUE/WILSHIRE BOULEVAR	90017	ENVIROSTOR, SCH

GOVERNMENT RECORDS SEARCHED / DATA CURRENCY TRACKING

To maintain currency of the following federal and state databases, EDR contacts the appropriate governmental agency on a monthly or quarterly basis, as required.

Number of Days to Update: Provides confirmation that EDR is reporting records that have been updated within 90 days from the date the government agency made the information available to the public.

STANDARD ENVIRONMENTAL RECORDS

Federal NPL site list

NPL: National Priority List

National Priorities List (Superfund). The NPL is a subset of CERCLIS and identifies over 1,200 sites for priority cleanup under the Superfund Program. NPL sites may encompass relatively large areas. As such, EDR provides polygon coverage for over 1,000 NPL site boundaries produced by EPA's Environmental Photographic Interpretation Center (EPIC) and regional EPA offices.

Date of Government Version: 03/07/2016
Date Data Arrived at EDR: 04/05/2016
Date Made Active in Reports: 04/15/2016
Number of Days to Update: 10

Source: EPA
Telephone: N/A
Last EDR Contact: 10/05/2016
Next Scheduled EDR Contact: 01/16/2017
Data Release Frequency: Quarterly

NPL Site Boundaries

Sources:

EPA's Environmental Photographic Interpretation Center (EPIC)
Telephone: 202-564-7333

EPA Region 1
Telephone 617-918-1143

EPA Region 6
Telephone: 214-655-6659

EPA Region 3
Telephone 215-814-5418

EPA Region 7
Telephone: 913-551-7247

EPA Region 4
Telephone 404-562-8033

EPA Region 8
Telephone: 303-312-6774

EPA Region 5
Telephone 312-886-6686

EPA Region 9
Telephone: 415-947-4246

EPA Region 10
Telephone 206-553-8665

Proposed NPL: Proposed National Priority List Sites

A site that has been proposed for listing on the National Priorities List through the issuance of a proposed rule in the Federal Register. EPA then accepts public comments on the site, responds to the comments, and places on the NPL those sites that continue to meet the requirements for listing.

Date of Government Version: 03/07/2016
Date Data Arrived at EDR: 04/05/2016
Date Made Active in Reports: 04/15/2016
Number of Days to Update: 10

Source: EPA
Telephone: N/A
Last EDR Contact: 10/05/2016
Next Scheduled EDR Contact: 01/16/2017
Data Release Frequency: Quarterly

NPL LIENS: Federal Superfund Liens

Federal Superfund Liens. Under the authority granted the USEPA by CERCLA of 1980, the USEPA has the authority to file liens against real property in order to recover remedial action expenditures or when the property owner received notification of potential liability. USEPA compiles a listing of filed notices of Superfund Liens.

Date of Government Version: 10/15/1991
Date Data Arrived at EDR: 02/02/1994
Date Made Active in Reports: 03/30/1994
Number of Days to Update: 56

Source: EPA
Telephone: 202-564-4267
Last EDR Contact: 08/15/2011
Next Scheduled EDR Contact: 11/28/2011
Data Release Frequency: No Update Planned

GOVERNMENT RECORDS SEARCHED / DATA CURRENCY TRACKING

Federal Delisted NPL site list

Delisted NPL: National Priority List Deletions

The National Oil and Hazardous Substances Pollution Contingency Plan (NCP) establishes the criteria that the EPA uses to delete sites from the NPL. In accordance with 40 CFR 300.425.(e), sites may be deleted from the NPL where no further response is appropriate.

Date of Government Version: 03/07/2016
Date Data Arrived at EDR: 04/05/2016
Date Made Active in Reports: 04/15/2016
Number of Days to Update: 10

Source: EPA
Telephone: N/A
Last EDR Contact: 10/05/2016
Next Scheduled EDR Contact: 01/16/2017
Data Release Frequency: Quarterly

Federal CERCLIS list

FEDERAL FACILITY: Federal Facility Site Information listing

A listing of National Priority List (NPL) and Base Realignment and Closure (BRAC) sites found in the Comprehensive Environmental Response, Compensation and Liability Information System (CERCLIS) Database where EPA Federal Facilities Restoration and Reuse Office is involved in cleanup activities.

Date of Government Version: 09/14/2016
Date Data Arrived at EDR: 10/04/2016
Date Made Active in Reports: 10/21/2016
Number of Days to Update: 17

Source: Environmental Protection Agency
Telephone: 703-603-8704
Last EDR Contact: 10/04/2016
Next Scheduled EDR Contact: 01/16/2017
Data Release Frequency: Varies

SEMS: Superfund Enterprise Management System

SEMS (Superfund Enterprise Management System) tracks hazardous waste sites, potentially hazardous waste sites, and remedial activities performed in support of EPA's Superfund Program across the United States. The list was formerly know as CERCLIS, renamed to SEMS by the EPA in 2015. The list contains data on potentially hazardous waste sites that have been reported to the USEPA by states, municipalities, private companies and private persons, pursuant to Section 103 of the Comprehensive Environmental Response, Compensation, and Liability Act (CERCLA). This dataset also contains sites which are either proposed to or on the National Priorities List (NPL) and the sites which are in the screening and assessment phase for possible inclusion on the NPL.

Date of Government Version: 03/07/2016
Date Data Arrived at EDR: 04/05/2016
Date Made Active in Reports: 04/15/2016
Number of Days to Update: 10

Source: EPA
Telephone: 800-424-9346
Last EDR Contact: 10/20/2016
Next Scheduled EDR Contact: 01/30/2017
Data Release Frequency: Quarterly

Federal CERCLIS NFRAP site list

SEMS-ARCHIVE: Superfund Enterprise Management System Archive

SEMS-ARCHIVE (Superfund Enterprise Management System Archive) tracks sites that have no further interest under the Federal Superfund Program based on available information. The list was formerly known as the CERCLIS-NFRAP, renamed to SEMS ARCHIVE by the EPA in 2015. EPA may perform a minimal level of assessment work at a site while it is archived if site conditions change and/or new information becomes available. Archived sites have been removed and archived from the inventory of SEMS sites. Archived status indicates that, to the best of EPA's knowledge, assessment at a site has been completed and that EPA has determined no further steps will be taken to list the site on the National Priorities List (NPL), unless information indicates this decision was not appropriate or other considerations require a recommendation for listing at a later time. The decision does not necessarily mean that there is no hazard associated with a given site; it only means that. based upon available information, the location is not judged to be potential NPL site.

Date of Government Version: 03/07/2016
Date Data Arrived at EDR: 04/05/2016
Date Made Active in Reports: 04/15/2016
Number of Days to Update: 10

Source: EPA
Telephone: 800-424-9346
Last EDR Contact: 10/20/2016
Next Scheduled EDR Contact: 01/30/2017
Data Release Frequency: Quarterly

Federal RCRA CORRACTS facilities list

CORRACTS: Corrective Action Report

CORRACTS identifies hazardous waste handlers with RCRA corrective action activity.

Date of Government Version: 06/27/2016
Date Data Arrived at EDR: 06/30/2016
Date Made Active in Reports: 09/02/2016
Number of Days to Update: 64

Source: EPA
Telephone: 800-424-9346
Last EDR Contact: 09/28/2016
Next Scheduled EDR Contact: 01/09/2017
Data Release Frequency: Quarterly

Federal RCRA non-CORRACTS TSD facilities list

RCRA-TSDF: RCRA - Treatment, Storage and Disposal

RCRAInfo is EPA's comprehensive information system, providing access to data supporting the Resource Conservation and Recovery Act (RCRA) of 1976 and the Hazardous and Solid Waste Amendments (HSWA) of 1984. The database includes selective information on sites which generate, transport, store, treat and/or dispose of hazardous waste as defined by the Resource Conservation and Recovery Act (RCRA). Transporters are individuals or entities that move hazardous waste from the generator offsite to a facility that can recycle, treat, store, or dispose of the waste. TSDFs treat, store, or dispose of the waste.

Date of Government Version: 06/21/2016
Date Data Arrived at EDR: 06/30/2016
Date Made Active in Reports: 09/02/2016
Number of Days to Update: 64

Source: Environmental Protection Agency
Telephone: (415) 495-8895
Last EDR Contact: 09/28/2016
Next Scheduled EDR Contact: 01/09/2017
Data Release Frequency: Quarterly

Federal RCRA generators list

RCRA-LQG: RCRA - Large Quantity Generators

RCRAInfo is EPA's comprehensive information system, providing access to data supporting the Resource Conservation and Recovery Act (RCRA) of 1976 and the Hazardous and Solid Waste Amendments (HSWA) of 1984. The database includes selective information on sites which generate, transport, store, treat and/or dispose of hazardous waste as defined by the Resource Conservation and Recovery Act (RCRA). Large quantity generators (LQGs) generate over 1,000 kilograms (kg) of hazardous waste, or over 1 kg of acutely hazardous waste per month.

Date of Government Version: 06/21/2016
Date Data Arrived at EDR: 06/30/2016
Date Made Active in Reports: 09/02/2016
Number of Days to Update: 64

Source: Environmental Protection Agency
Telephone: (415) 495-8895
Last EDR Contact: 09/28/2016
Next Scheduled EDR Contact: 01/09/2017
Data Release Frequency: Quarterly

RCRA-SQG: RCRA - Small Quantity Generators

RCRAInfo is EPA's comprehensive information system, providing access to data supporting the Resource Conservation and Recovery Act (RCRA) of 1976 and the Hazardous and Solid Waste Amendments (HSWA) of 1984. The database includes selective information on sites which generate, transport, store, treat and/or dispose of hazardous waste as defined by the Resource Conservation and Recovery Act (RCRA). Small quantity generators (SQGs) generate between 100 kg and 1,000 kg of hazardous waste per month.

Date of Government Version: 06/21/2016
Date Data Arrived at EDR: 06/30/2016
Date Made Active in Reports: 09/02/2016
Number of Days to Update: 64

Source: Environmental Protection Agency
Telephone: (415) 495-8895
Last EDR Contact: 09/28/2016
Next Scheduled EDR Contact: 01/09/2017
Data Release Frequency: Quarterly

RCRA-CESQG: RCRA - Conditionally Exempt Small Quantity Generators

RCRAInfo is EPA's comprehensive information system, providing access to data supporting the Resource Conservation and Recovery Act (RCRA) of 1976 and the Hazardous and Solid Waste Amendments (HSWA) of 1984. The database includes selective information on sites which generate, transport, store, treat and/or dispose of hazardous waste as defined by the Resource Conservation and Recovery Act (RCRA). Conditionally exempt small quantity generators (CESQGs) generate less than 100 kg of hazardous waste, or less than 1 kg of acutely hazardous waste per month.

Date of Government Version: 06/21/2016
Date Data Arrived at EDR: 06/30/2016
Date Made Active in Reports: 09/02/2016
Number of Days to Update: 64

Source: Environmental Protection Agency
Telephone: (415) 495-8895
Last EDR Contact: 09/28/2016
Next Scheduled EDR Contact: 01/09/2017
Data Release Frequency: Varies

Federal institutional controls / engineering controls registries

LUCIS: Land Use Control Information System

LUCIS contains records of land use control information pertaining to the former Navy Base Realignment and Closure properties.

Date of Government Version: 05/28/2015
Date Data Arrived at EDR: 05/29/2015
Date Made Active in Reports: 06/11/2015
Number of Days to Update: 13

Source: Department of the Navy
Telephone: 843-820-7326
Last EDR Contact: 11/18/2016
Next Scheduled EDR Contact: 02/27/2017
Data Release Frequency: Varies

US ENG CONTROLS: Engineering Controls Sites List

A listing of sites with engineering controls in place. Engineering controls include various forms of caps, building foundations, liners, and treatment methods to create pathway elimination for regulated substances to enter environmental media or effect human health.

Date of Government Version: 05/09/2016
Date Data Arrived at EDR: 06/01/2016
Date Made Active in Reports: 09/02/2016
Number of Days to Update: 93

Source: Environmental Protection Agency
Telephone: 703-603-0695
Last EDR Contact: 11/29/2016
Next Scheduled EDR Contact: 03/13/2017
Data Release Frequency: Varies

US INST CONTROL: Sites with Institutional Controls

A listing of sites with institutional controls in place. Institutional controls include administrative measures, such as groundwater use restrictions, construction restrictions, property use restrictions, and post remediation care requirements intended to prevent exposure to contaminants remaining on site. Deed restrictions are generally required as part of the institutional controls.

Date of Government Version: 05/09/2016
Date Data Arrived at EDR: 06/01/2016
Date Made Active in Reports: 09/02/2016
Number of Days to Update: 93

Source: Environmental Protection Agency
Telephone: 703-603-0695
Last EDR Contact: 11/29/2016
Next Scheduled EDR Contact: 03/13/2017
Data Release Frequency: Varies

Federal ERNS list

ERNS: Emergency Response Notification System

Emergency Response Notification System. ERNS records and stores information on reported releases of oil and hazardous substances.

Date of Government Version: 09/26/2016
Date Data Arrived at EDR: 09/29/2016
Date Made Active in Reports: 11/11/2016
Number of Days to Update: 43

Source: National Response Center, United States Coast Guard
Telephone: 202-267-2180
Last EDR Contact: 09/29/2016
Next Scheduled EDR Contact: 01/09/2017
Data Release Frequency: Annually

State- and tribal - equivalent NPL

RESPONSE: State Response Sites

Identifies confirmed release sites where DTSC is involved in remediation, either in a lead or oversight capacity. These confirmed release sites are generally high-priority and high potential risk.

Date of Government Version: 08/01/2016
Date Data Arrived at EDR: 08/02/2016
Date Made Active in Reports: 10/05/2016
Number of Days to Update: 64

Source: Department of Toxic Substances Control
Telephone: 916-323-3400
Last EDR Contact: 11/01/2016
Next Scheduled EDR Contact: 02/13/2017
Data Release Frequency: Quarterly

State- and tribal - equivalent CERCLIS

ENVIROSTOR: EnviroStor Database

The Department of Toxic Substances Control's (DTSC's) Site Mitigation and Brownfields Reuse Program's (SMBRP's) EnviroStor database identifes sites that have known contamination or sites for which there may be reasons to investigate further. The database includes the following site types: Federal Superfund sites (National Priorities List (NPL)); State Response, including Military Facilities and State Superfund; Voluntary Cleanup; and School sites. EnviroStor provides similar information to the information that was available in CalSites, and provides additional site information, including, but not limited to, identification of formerly-contaminated properties that have been released for reuse, properties where environmental deed restrictions have been recorded to prevent inappropriate land uses, and risk characterization information that is used to assess potential impacts to public health and the environment at contaminated sites.

Date of Government Version: 08/01/2016
Date Data Arrived at EDR: 08/02/2016
Date Made Active in Reports: 10/05/2016
Number of Days to Update: 64

Source: Department of Toxic Substances Control
Telephone: 916-323-3400
Last EDR Contact: 11/01/2016
Next Scheduled EDR Contact: 02/13/2017
Data Release Frequency: Quarterly

State and tribal landfill and/or solid waste disposal site lists

SWF/LF (SWIS): Solid Waste Information System

Active, Closed and Inactive Landfills. SWF/LF records typically contain an inve ntory of solid waste disposal facilities or landfills. These may be active or i nactive facilities or open dumps that failed to meet RCRA Section 4004 criteria for solid waste landfills or disposal sites.

Date of Government Version: 08/15/2016
Date Data Arrived at EDR: 08/16/2016
Date Made Active in Reports: 10/05/2016
Number of Days to Update: 50

Source: Department of Resources Recycling and Recovery
Telephone: 916-341-6320
Last EDR Contact: 11/15/2016
Next Scheduled EDR Contact: 02/27/2017
Data Release Frequency: Quarterly

State and tribal leaking storage tank lists

LUST REG 6L: Leaking Underground Storage Tank Case Listing
For more current information, please refer to the State Water Resources Control Board's LUST database.

Date of Government Version: 09/09/2003
Date Data Arrived at EDR: 09/10/2003
Date Made Active in Reports: 10/07/2003
Number of Days to Update: 27

Source: California Regional Water Quality Control Board Lahontan Region (6)
Telephone: 530-542-5572
Last EDR Contact: 09/12/2011
Next Scheduled EDR Contact: 12/26/2011
Data Release Frequency: No Update Planned

LUST: Geotracker's Leaking Underground Fuel Tank Report
Leaking Underground Storage Tank (LUST) Sites included in GeoTracker. GeoTracker is the Water Boards data management system for sites that impact, or have the potential to impact, water quality in California, with emphasis on groundwater.

Date of Government Version: 11/01/2016
Date Data Arrived at EDR: 11/01/2016
Date Made Active in Reports: 12/15/2016
Number of Days to Update: 44

Source: State Water Resources Control Board
Telephone: see region list
Last EDR Contact: 12/14/2016
Next Scheduled EDR Contact: 03/27/2017
Data Release Frequency: Quarterly

LUST REG 9: Leaking Underground Storage Tank Report
Orange, Riverside, San Diego counties. For more current information, please refer to the State Water Resources Control Board's LUST database.

Date of Government Version: 03/01/2001
Date Data Arrived at EDR: 04/23/2001
Date Made Active in Reports: 05/21/2001
Number of Days to Update: 28

Source: California Regional Water Quality Control Board San Diego Region (9)
Telephone: 858-637-5595
Last EDR Contact: 09/26/2011
Next Scheduled EDR Contact: 01/09/2012
Data Release Frequency: No Update Planned

LUST REG 8: Leaking Underground Storage Tanks
California Regional Water Quality Control Board Santa Ana Region (8). For more current information, please refer to the State Water Resources Control Board's LUST database.

Date of Government Version: 02/14/2005
Date Data Arrived at EDR: 02/15/2005
Date Made Active in Reports: 03/28/2005
Number of Days to Update: 41

Source: California Regional Water Quality Control Board Santa Ana Region (8)
Telephone: 909-782-4496
Last EDR Contact: 08/15/2011
Next Scheduled EDR Contact: 11/28/2011
Data Release Frequency: Varies

LUST REG 7: Leaking Underground Storage Tank Case Listing
Leaking Underground Storage Tank locations. Imperial, Riverside, San Diego, Santa Barbara counties.

Date of Government Version: 02/26/2004
Date Data Arrived at EDR: 02/26/2004
Date Made Active in Reports: 03/24/2004
Number of Days to Update: 27

Source: California Regional Water Quality Control Board Colorado River Basin Region (7)
Telephone: 760-776-8943
Last EDR Contact: 08/01/2011
Next Scheduled EDR Contact: 11/14/2011
Data Release Frequency: No Update Planned

LUST REG 6V: Leaking Underground Storage Tank Case Listing
Leaking Underground Storage Tank locations. Inyo, Kern, Los Angeles, Mono, San Bernardino counties.

Date of Government Version: 06/07/2005
Date Data Arrived at EDR: 06/07/2005
Date Made Active in Reports: 06/29/2005
Number of Days to Update: 22

Source: California Regional Water Quality Control Board Victorville Branch Office (6)
Telephone: 760-241-7365
Last EDR Contact: 09/12/2011
Next Scheduled EDR Contact: 12/26/2011
Data Release Frequency: No Update Planned

LUST REG 5: Leaking Underground Storage Tank Database
Leaking Underground Storage Tank locations. Alameda, Alpine, Amador, Butte, Colusa, Contra Costa, Calveras, El Dorado, Fresno, Glenn, Kern, Kings, Lake, Lassen, Madera, Mariposa, Merced, Modoc, Napa, Nevada, Placer, Plumas, Sacramento, San Joaquin, Shasta, Solano, Stanislaus, Sutter, Tehama, Tulare, Tuolumne, Yolo, Yuba counties.

Date of Government Version: 07/01/2008
Date Data Arrived at EDR: 07/22/2008
Date Made Active in Reports: 07/31/2008
Number of Days to Update: 9

Source: California Regional Water Quality Control Board Central Valley Region (5)
Telephone: 916-464-4834
Last EDR Contact: 07/01/2011
Next Scheduled EDR Contact: 10/17/2011
Data Release Frequency: No Update Planned

LUST REG 4: Underground Storage Tank Leak List

Los Angeles, Ventura counties. For more current information, please refer to the State Water Resources Control Board's LUST database.

Date of Government Version: 09/07/2004
Date Data Arrived at EDR: 09/07/2004
Date Made Active in Reports: 10/12/2004
Number of Days to Update: 35

Source: California Regional Water Quality Control Board Los Angeles Region (4)
Telephone: 213-576-6710
Last EDR Contact: 09/06/2011
Next Scheduled EDR Contact: 12/19/2011
Data Release Frequency: No Update Planned

LUST REG 3: Leaking Underground Storage Tank Database

Leaking Underground Storage Tank locations. Monterey, San Benito, San Luis Obispo, Santa Barbara, Santa Cruz counties.

Date of Government Version: 05/19/2003
Date Data Arrived at EDR: 05/19/2003
Date Made Active in Reports: 06/02/2003
Number of Days to Update: 14

Source: California Regional Water Quality Control Board Central Coast Region (3)
Telephone: 805-542-4786
Last EDR Contact: 07/18/2011
Next Scheduled EDR Contact: 10/31/2011
Data Release Frequency: No Update Planned

LUST REG 2: Fuel Leak List

Leaking Underground Storage Tank locations. Alameda, Contra Costa, Marin, Napa, San Francisco, San Mateo, Santa Clara, Solano, Sonoma counties.

Date of Government Version: 09/30/2004
Date Data Arrived at EDR: 10/20/2004
Date Made Active in Reports: 11/19/2004
Number of Days to Update: 30

Source: California Regional Water Quality Control Board San Francisco Bay Region (2)
Telephone: 510-622-2433
Last EDR Contact: 09/19/2011
Next Scheduled EDR Contact: 01/02/2012
Data Release Frequency: Quarterly

LUST REG 1: Active Toxic Site Investigation

Del Norte, Humboldt, Lake, Mendocino, Modoc, Siskiyou, Sonoma, Trinity counties. For more current information, please refer to the State Water Resources Control Board's LUST database.

Date of Government Version: 02/01/2001
Date Data Arrived at EDR: 02/28/2001
Date Made Active in Reports: 03/29/2001
Number of Days to Update: 29

Source: California Regional Water Quality Control Board North Coast (1)
Telephone: 707-570-3769
Last EDR Contact: 08/01/2011
Next Scheduled EDR Contact: 11/14/2011
Data Release Frequency: No Update Planned

INDIAN LUST R7: Leaking Underground Storage Tanks on Indian Land

LUSTs on Indian land in Iowa, Kansas, and Nebraska

Date of Government Version: 10/09/2015
Date Data Arrived at EDR: 02/12/2016
Date Made Active in Reports: 06/03/2016
Number of Days to Update: 112

Source: EPA Region 7
Telephone: 913-551-7003
Last EDR Contact: 10/28/2016
Next Scheduled EDR Contact: 02/06/2017
Data Release Frequency: Varies

INDIAN LUST R8: Leaking Underground Storage Tanks on Indian Land

LUSTs on Indian land in Colorado, Montana, North Dakota, South Dakota, Utah and Wyoming.

Date of Government Version: 10/13/2015
Date Data Arrived at EDR: 10/23/2015
Date Made Active in Reports: 02/18/2016
Number of Days to Update: 118

Source: EPA Region 8
Telephone: 303-312-6271
Last EDR Contact: 10/28/2016
Next Scheduled EDR Contact: 02/06/2017
Data Release Frequency: Quarterly

INDIAN LUST R9: Leaking Underground Storage Tanks on Indian Land
LUSTs on Indian land in Arizona, California, New Mexico and Nevada

Date of Government Version: 02/25/2016
Date Data Arrived at EDR: 04/27/2016
Date Made Active in Reports: 06/03/2016
Number of Days to Update: 37

Source: Environmental Protection Agency
Telephone: 415-972-3372
Last EDR Contact: 10/28/2016
Next Scheduled EDR Contact: 02/06/2017
Data Release Frequency: Quarterly

INDIAN LUST R10: Leaking Underground Storage Tanks on Indian Land
LUSTs on Indian land in Alaska, Idaho, Oregon and Washington.

Date of Government Version: 01/07/2016
Date Data Arrived at EDR: 01/08/2016
Date Made Active in Reports: 02/18/2016
Number of Days to Update: 41

Source: EPA Region 10
Telephone: 206-553-2857
Last EDR Contact: 10/28/2016
Next Scheduled EDR Contact: 02/06/2017
Data Release Frequency: Quarterly

INDIAN LUST R1: Leaking Underground Storage Tanks on Indian Land
A listing of leaking underground storage tank locations on Indian Land.

Date of Government Version: 10/27/2015
Date Data Arrived at EDR: 10/29/2015
Date Made Active in Reports: 01/04/2016
Number of Days to Update: 67

Source: EPA Region 1
Telephone: 617-918-1313
Last EDR Contact: 10/28/2016
Next Scheduled EDR Contact: 02/06/2017
Data Release Frequency: Varies

INDIAN LUST R4: Leaking Underground Storage Tanks on Indian Land
LUSTs on Indian land in Florida, Mississippi and North Carolina.

Date of Government Version: 02/05/2016
Date Data Arrived at EDR: 04/29/2016
Date Made Active in Reports: 06/03/2016
Number of Days to Update: 35

Source: EPA Region 4
Telephone: 404-562-8677
Last EDR Contact: 10/28/2016
Next Scheduled EDR Contact: 02/06/2017
Data Release Frequency: Semi-Annually

INDIAN LUST R5: Leaking Underground Storage Tanks on Indian Land
Leaking underground storage tanks located on Indian Land in Michigan, Minnesota and Wisconsin.

Date of Government Version: 02/17/2016
Date Data Arrived at EDR: 04/27/2016
Date Made Active in Reports: 06/03/2016
Number of Days to Update: 37

Source: EPA, Region 5
Telephone: 312-886-7439
Last EDR Contact: 10/28/2016
Next Scheduled EDR Contact: 02/06/2017
Data Release Frequency: Varies

INDIAN LUST R6: Leaking Underground Storage Tanks on Indian Land
LUSTs on Indian land in New Mexico and Oklahoma.

Date of Government Version: 12/11/2015
Date Data Arrived at EDR: 02/19/2016
Date Made Active in Reports: 06/03/2016
Number of Days to Update: 105

Source: EPA Region 6
Telephone: 214-665-6597
Last EDR Contact: 10/28/2016
Next Scheduled EDR Contact: 02/06/2017
Data Release Frequency: Varies

SLIC: Statewide SLIC Cases
Cleanup Program Sites (CPS; also known as Site Cleanups [SC] and formerly known as Spills, Leaks, Investigations, and Cleanups [SLIC] sites) included in GeoTracker. GeoTracker is the Water Boards data management system for sites that impact, or have the potential to impact, water quality in California, with emphasis on groundwater.

Date of Government Version: 09/12/2016
Date Data Arrived at EDR: 09/13/2016
Date Made Active in Reports: 10/14/2016
Number of Days to Update: 31

Source: State Water Resources Control Board
Telephone: 866-480-1028
Last EDR Contact: 12/14/2016
Next Scheduled EDR Contact: 03/27/2017
Data Release Frequency: Varies

SLIC REG 1: Active Toxic Site Investigations
The SLIC (Spills, Leaks, Investigations and Cleanup) program is designed to protect and restore water quality from spills, leaks, and similar discharges.

Date of Government Version: 04/03/2003
Date Data Arrived at EDR: 04/07/2003
Date Made Active in Reports: 04/25/2003
Number of Days to Update: 18

Source: California Regional Water Quality Control Board, North Coast Region (1)
Telephone: 707-576-2220
Last EDR Contact: 08/01/2011
Next Scheduled EDR Contact: 11/14/2011
Data Release Frequency: No Update Planned

SLIC REG 2: Spills, Leaks, Investigation & Cleanup Cost Recovery Listing
The SLIC (Spills, Leaks, Investigations and Cleanup) program is designed to protect and restore water quality from spills, leaks, and similar discharges.

Date of Government Version: 09/30/2004
Date Data Arrived at EDR: 10/20/2004
Date Made Active in Reports: 11/19/2004
Number of Days to Update: 30

Source: Regional Water Quality Control Board San Francisco Bay Region (2)
Telephone: 510-286-0457
Last EDR Contact: 09/19/2011
Next Scheduled EDR Contact: 01/02/2012
Data Release Frequency: Quarterly

SLIC REG 3: Spills, Leaks, Investigation & Cleanup Cost Recovery Listing
The SLIC (Spills, Leaks, Investigations and Cleanup) program is designed to protect and restore water quality from spills, leaks, and similar discharges.

Date of Government Version: 05/18/2006
Date Data Arrived at EDR: 05/18/2006
Date Made Active in Reports: 06/15/2006
Number of Days to Update: 28

Source: California Regional Water Quality Control Board Central Coast Region (3)
Telephone: 805-549-3147
Last EDR Contact: 07/18/2011
Next Scheduled EDR Contact: 10/31/2011
Data Release Frequency: Semi-Annually

SLIC REG 4: Spills, Leaks, Investigation & Cleanup Cost Recovery Listing
The SLIC (Spills, Leaks, Investigations and Cleanup) program is designed to protect and restore water quality from spills, leaks, and similar discharges.

Date of Government Version: 11/17/2004
Date Data Arrived at EDR: 11/18/2004
Date Made Active in Reports: 01/04/2005
Number of Days to Update: 47

Source: Region Water Quality Control Board Los Angeles Region (4)
Telephone: 213-576-6600
Last EDR Contact: 07/01/2011
Next Scheduled EDR Contact: 10/17/2011
Data Release Frequency: Varies

SLIC REG 5: Spills, Leaks, Investigation & Cleanup Cost Recovery Listing
The SLIC (Spills, Leaks, Investigations and Cleanup) program is designed to protect and restore water quality from spills, leaks, and similar discharges.

Date of Government Version: 04/01/2005
Date Data Arrived at EDR: 04/05/2005
Date Made Active in Reports: 04/21/2005
Number of Days to Update: 16

Source: Regional Water Quality Control Board Central Valley Region (5)
Telephone: 916-464-3291
Last EDR Contact: 09/12/2011
Next Scheduled EDR Contact: 12/26/2011
Data Release Frequency: Semi-Annually

SLIC REG 6V: Spills, Leaks, Investigation & Cleanup Cost Recovery Listing
The SLIC (Spills, Leaks, Investigations and Cleanup) program is designed to protect and restore water quality from spills, leaks, and similar discharges.

Date of Government Version: 05/24/2005
Date Data Arrived at EDR: 05/25/2005
Date Made Active in Reports: 06/16/2005
Number of Days to Update: 22

Source: Regional Water Quality Control Board, Victorville Branch
Telephone: 619-241-6583
Last EDR Contact: 08/15/2011
Next Scheduled EDR Contact: 11/28/2011
Data Release Frequency: Semi-Annually

SLIC REG 6L: SLIC Sites
The SLIC (Spills, Leaks, Investigations and Cleanup) program is designed to protect and restore water quality from spills, leaks, and similar discharges.

Date of Government Version: 09/07/2004
Date Data Arrived at EDR: 09/07/2004
Date Made Active in Reports: 10/12/2004
Number of Days to Update: 35
Source: California Regional Water Quality Control Board, Lahontan Region
Telephone: 530-542-5574
Last EDR Contact: 08/15/2011
Next Scheduled EDR Contact: 11/28/2011
Data Release Frequency: No Update Planned

SLIC REG 7: SLIC List
The SLIC (Spills, Leaks, Investigations and Cleanup) program is designed to protect and restore water quality from spills, leaks, and similar discharges.

Date of Government Version: 11/24/2004
Date Data Arrived at EDR: 11/29/2004
Date Made Active in Reports: 01/04/2005
Number of Days to Update: 36
Source: California Regional Quality Control Board, Colorado River Basin Region
Telephone: 760-346-7491
Last EDR Contact: 08/01/2011
Next Scheduled EDR Contact: 11/14/2011
Data Release Frequency: No Update Planned

SLIC REG 8: Spills, Leaks, Investigation & Cleanup Cost Recovery Listing
The SLIC (Spills, Leaks, Investigations and Cleanup) program is designed to protect and restore water quality from spills, leaks, and similar discharges.

Date of Government Version: 04/03/2008
Date Data Arrived at EDR: 04/03/2008
Date Made Active in Reports: 04/14/2008
Number of Days to Update: 11
Source: California Region Water Quality Control Board Santa Ana Region (8)
Telephone: 951-782-3298
Last EDR Contact: 09/12/2011
Next Scheduled EDR Contact: 12/26/2011
Data Release Frequency: Semi-Annually

SLIC REG 9: Spills, Leaks, Investigation & Cleanup Cost Recovery Listing
The SLIC (Spills, Leaks, Investigations and Cleanup) program is designed to protect and restore water quality from spills, leaks, and similar discharges.

Date of Government Version: 09/10/2007
Date Data Arrived at EDR: 09/11/2007
Date Made Active in Reports: 09/28/2007
Number of Days to Update: 17
Source: California Regional Water Quality Control Board San Diego Region (9)
Telephone: 858-467-2980
Last EDR Contact: 08/08/2011
Next Scheduled EDR Contact: 11/21/2011
Data Release Frequency: Annually

State and tribal registered storage tank lists

FEMA UST: Underground Storage Tank Listing
A listing of all FEMA owned underground storage tanks.

Date of Government Version: 01/01/2010
Date Data Arrived at EDR: 02/16/2010
Date Made Active in Reports: 04/12/2010
Number of Days to Update: 55
Source: FEMA
Telephone: 202-646-5797
Last EDR Contact: 10/11/2016
Next Scheduled EDR Contact: 01/23/2017
Data Release Frequency: Varies

UST: Active UST Facilities
Active UST facilities gathered from the local regulatory agencies

Date of Government Version: 09/12/2016
Date Data Arrived at EDR: 09/14/2016
Date Made Active in Reports: 10/14/2016
Number of Days to Update: 30
Source: SWRCB
Telephone: 916-341-5851
Last EDR Contact: 12/15/2016
Next Scheduled EDR Contact: 03/27/2017
Data Release Frequency: Semi-Annually

AST: Aboveground Petroleum Storage Tank Facilities
A listing of aboveground storage tank petroleum storage tank locations.

Date of Government Version: 07/06/2016
Date Data Arrived at EDR: 07/12/2016
Date Made Active in Reports: 09/19/2016
Number of Days to Update: 69
Source: California Environmental Protection Agency
Telephone: 916-327-5092
Last EDR Contact: 11/21/2016
Next Scheduled EDR Contact: 01/09/2017
Data Release Frequency: Quarterly

INDIAN UST R10: Underground Storage Tanks on Indian Land
The Indian Underground Storage Tank (UST) database provides information about underground storage tanks on Indian land in EPA Region 10 (Alaska, Idaho, Oregon, Washington, and Tribal Nations).

Date of Government Version: 01/07/2016
Date Data Arrived at EDR: 01/08/2016
Date Made Active in Reports: 02/18/2016
Number of Days to Update: 41
Source: EPA Region 10
Telephone: 206-553-2857
Last EDR Contact: 10/28/2016
Next Scheduled EDR Contact: 02/06/2017
Data Release Frequency: Quarterly

INDIAN UST R9: Underground Storage Tanks on Indian Land
The Indian Underground Storage Tank (UST) database provides information about underground storage tanks on Indian land in EPA Region 9 (Arizona, California, Hawaii, Nevada, the Pacific Islands, and Tribal Nations).

Date of Government Version: 02/25/2016
Date Data Arrived at EDR: 04/27/2016
Date Made Active in Reports: 06/03/2016
Number of Days to Update: 37
Source: EPA Region 9
Telephone: 415-972-3368
Last EDR Contact: 10/28/2016
Next Scheduled EDR Contact: 02/06/2017
Data Release Frequency: Quarterly

INDIAN UST R8: Underground Storage Tanks on Indian Land
The Indian Underground Storage Tank (UST) database provides information about underground storage tanks on Indian land in EPA Region 8 (Colorado, Montana, North Dakota, South Dakota, Utah, Wyoming and 27 Tribal Nations).

Date of Government Version: 01/26/2016
Date Data Arrived at EDR: 02/05/2016
Date Made Active in Reports: 06/03/2016
Number of Days to Update: 119
Source: EPA Region 8
Telephone: 303-312-6137
Last EDR Contact: 10/28/2016
Next Scheduled EDR Contact: 02/06/2017
Data Release Frequency: Quarterly

INDIAN UST R7: Underground Storage Tanks on Indian Land
The Indian Underground Storage Tank (UST) database provides information about underground storage tanks on Indian land in EPA Region 7 (Iowa, Kansas, Missouri, Nebraska, and 9 Tribal Nations).

Date of Government Version: 09/23/2014
Date Data Arrived at EDR: 11/25/2014
Date Made Active in Reports: 01/29/2015
Number of Days to Update: 65
Source: EPA Region 7
Telephone: 913-551-7003
Last EDR Contact: 10/28/2016
Next Scheduled EDR Contact: 02/06/2017
Data Release Frequency: Varies

INDIAN UST R6: Underground Storage Tanks on Indian Land
The Indian Underground Storage Tank (UST) database provides information about underground storage tanks on Indian land in EPA Region 6 (Louisiana, Arkansas, Oklahoma, New Mexico, Texas and 65 Tribes).

Date of Government Version: 12/03/2015
Date Data Arrived at EDR: 02/04/2016
Date Made Active in Reports: 06/03/2016
Number of Days to Update: 120
Source: EPA Region 6
Telephone: 214-665-7591
Last EDR Contact: 10/28/2016
Next Scheduled EDR Contact: 02/06/2017
Data Release Frequency: Semi-Annually

INDIAN UST R1: Underground Storage Tanks on Indian Land

The Indian Underground Storage Tank (UST) database provides information about underground storage tanks on Indian land in EPA Region 1 (Connecticut, Maine, Massachusetts, New Hampshire, Rhode Island, Vermont and ten Tribal Nations).

Date of Government Version: 10/20/2015
Date Data Arrived at EDR: 10/29/2015
Date Made Active in Reports: 01/04/2016
Number of Days to Update: 67

Source: EPA, Region 1
Telephone: 617-918-1313
Last EDR Contact: 10/28/2016
Next Scheduled EDR Contact: 02/06/2017
Data Release Frequency: Varies

INDIAN UST R4: Underground Storage Tanks on Indian Land

The Indian Underground Storage Tank (UST) database provides information about underground storage tanks on Indian land in EPA Region 4 (Alabama, Florida, Georgia, Kentucky, Mississippi, North Carolina, South Carolina, Tennessee and Tribal Nations)

Date of Government Version: 02/05/2016
Date Data Arrived at EDR: 04/29/2016
Date Made Active in Reports: 06/03/2016
Number of Days to Update: 35

Source: EPA Region 4
Telephone: 404-562-9424
Last EDR Contact: 10/28/2016
Next Scheduled EDR Contact: 02/06/2017
Data Release Frequency: Semi-Annually

INDIAN UST R5: Underground Storage Tanks on Indian Land

The Indian Underground Storage Tank (UST) database provides information about underground storage tanks on Indian land in EPA Region 5 (Michigan, Minnesota and Wisconsin and Tribal Nations).

Date of Government Version: 11/05/2015
Date Data Arrived at EDR: 11/13/2015
Date Made Active in Reports: 01/04/2016
Number of Days to Update: 52

Source: EPA Region 5
Telephone: 312-886-6136
Last EDR Contact: 10/28/2016
Next Scheduled EDR Contact: 02/06/2017
Data Release Frequency: Varies

State and tribal voluntary cleanup sites

INDIAN VCP R7: Voluntary Cleanup Priority Lisitng

A listing of voluntary cleanup priority sites located on Indian Land located in Region 7.

Date of Government Version: 03/20/2008
Date Data Arrived at EDR: 04/22/2008
Date Made Active in Reports: 05/19/2008
Number of Days to Update: 27

Source: EPA, Region 7
Telephone: 913-551-7365
Last EDR Contact: 04/20/2009
Next Scheduled EDR Contact: 07/20/2009
Data Release Frequency: Varies

INDIAN VCP R1: Voluntary Cleanup Priority Listing

A listing of voluntary cleanup priority sites located on Indian Land located in Region 1.

Date of Government Version: 07/27/2015
Date Data Arrived at EDR: 09/29/2015
Date Made Active in Reports: 02/18/2016
Number of Days to Update: 142

Source: EPA, Region 1
Telephone: 617-918-1102
Last EDR Contact: 09/26/2016
Next Scheduled EDR Contact: 01/09/2017
Data Release Frequency: Varies

VCP: Voluntary Cleanup Program Properties

Contains low threat level properties with either confirmed or unconfirmed releases and the project proponents have request that DTSC oversee investigation and/or cleanup activities and have agreed to provide coverage for DTSC's costs.

Date of Government Version: 08/01/2016
Date Data Arrived at EDR: 08/02/2016
Date Made Active in Reports: 10/05/2016
Number of Days to Update: 64

Source: Department of Toxic Substances Control
Telephone: 916-323-3400
Last EDR Contact: 11/01/2016
Next Scheduled EDR Contact: 02/13/2017
Data Release Frequency: Quarterly

State and tribal Brownfields sites

BROWNFIELDS: Considered Brownfieds Sites Listing
A listing of sites the SWRCB considers to be Brownfields since these are sites have come to them through the MOA Process.

Date of Government Version: 02/29/2016
Date Data Arrived at EDR: 03/07/2016
Date Made Active in Reports: 05/04/2016
Number of Days to Update: 58

Source: State Water Resources Control Board
Telephone: 916-323-7905
Last EDR Contact: 09/26/2016
Next Scheduled EDR Contact: 01/09/2017
Data Release Frequency: Varies

ADDITIONAL ENVIRONMENTAL RECORDS

Local Brownfield lists

US BROWNFIELDS: A Listing of Brownfields Sites
Brownfields are real property, the expansion, redevelopment, or reuse of which may be complicated by the presence or potential presence of a hazardous substance, pollutant, or contaminant. Cleaning up and reinvesting in these properties takes development pressures off of undeveloped, open land, and both improves and protects the environment. Assessment, Cleanup and Redevelopment Exchange System (ACRES) stores information reported by EPA Brownfields grant recipients on brownfields properties assessed or cleaned up with grant funding as well as information on Targeted Brownfields Assessments performed by EPA Regions. A listing of ACRES Brownfield sites is obtained from Cleanups in My Community. Cleanups in My Community provides information on Brownfields properties for which information is reported back to EPA, as well as areas served by Brownfields grant programs.

Date of Government Version: 09/20/2016
Date Data Arrived at EDR: 09/21/2016
Date Made Active in Reports: 11/11/2016
Number of Days to Update: 51

Source: Environmental Protection Agency
Telephone: 202-566-2777
Last EDR Contact: 09/21/2016
Next Scheduled EDR Contact: 01/02/2017
Data Release Frequency: Semi-Annually

Local Lists of Landfill / Solid Waste Disposal Sites

WMUDS/SWAT: Waste Management Unit Database
Waste Management Unit Database System. WMUDS is used by the State Water Resources Control Board staff and the Regional Water Quality Control Boards for program tracking and inventory of waste management units. WMUDS is composed of the following databases: Facility Information, Scheduled Inspections Information, Waste Management Unit Information, SWAT Program Information, SWAT Report Summary Information, SWAT Report Summary Data, Chapter 15 (formerly Subchapter 15) Information, Chapter 15 Monitoring Parameters, TPCA Program Information, RCRA Program Information, Closure Information, and Interested Parties Information.

Date of Government Version: 04/01/2000
Date Data Arrived at EDR: 04/10/2000
Date Made Active in Reports: 05/10/2000
Number of Days to Update: 30

Source: State Water Resources Control Board
Telephone: 916-227-4448
Last EDR Contact: 11/07/2016
Next Scheduled EDR Contact: 02/20/2017
Data Release Frequency: No Update Planned

SWRCY: Recycler Database
A listing of recycling facilities in California.

Date of Government Version: 09/12/2016
Date Data Arrived at EDR: 09/14/2016
Date Made Active in Reports: 10/14/2016
Number of Days to Update: 30

Source: Department of Conservation
Telephone: 916-323-3836
Last EDR Contact: 12/14/2016
Next Scheduled EDR Contact: 03/27/2017
Data Release Frequency: Quarterly

HAULERS: Registered Waste Tire Haulers Listing
A listing of registered waste tire haulers.

Date of Government Version: 08/25/2016
Date Data Arrived at EDR: 08/26/2016
Date Made Active in Reports: 10/14/2016
Number of Days to Update: 49

Source: Integrated Waste Management Board
Telephone: 916-341-6422
Last EDR Contact: 11/11/2016
Next Scheduled EDR Contact: 02/27/2017
Data Release Frequency: Varies

INDIAN ODI: Report on the Status of Open Dumps on Indian Lands

Location of open dumps on Indian land.

Date of Government Version: 12/31/1998
Date Data Arrived at EDR: 12/03/2007
Date Made Active in Reports: 01/24/2008
Number of Days to Update: 52

Source: Environmental Protection Agency
Telephone: 703-308-8245
Last EDR Contact: 10/31/2016
Next Scheduled EDR Contact: 02/13/2017
Data Release Frequency: Varies

ODI: Open Dump Inventory

An open dump is defined as a disposal facility that does not comply with one or more of the Part 257 or Part 258 Subtitle D Criteria.

Date of Government Version: 06/30/1985
Date Data Arrived at EDR: 08/09/2004
Date Made Active in Reports: 09/17/2004
Number of Days to Update: 39

Source: Environmental Protection Agency
Telephone: 800-424-9346
Last EDR Contact: 06/09/2004
Next Scheduled EDR Contact: N/A
Data Release Frequency: No Update Planned

DEBRIS REGION 9: Torres Martinez Reservation Illegal Dump Site Locations

A listing of illegal dump sites location on the Torres Martinez Indian Reservation located in eastern Riverside County and northern Imperial County, California.

Date of Government Version: 01/12/2009
Date Data Arrived at EDR: 05/07/2009
Date Made Active in Reports: 09/21/2009
Number of Days to Update: 137

Source: EPA, Region 9
Telephone: 415-947-4219
Last EDR Contact: 10/24/2016
Next Scheduled EDR Contact: 02/06/2017
Data Release Frequency: No Update Planned

IHS OPEN DUMPS: Open Dumps on Indian Land

A listing of all open dumps located on Indian Land in the United States.

Date of Government Version: 04/01/2014
Date Data Arrived at EDR: 08/06/2014
Date Made Active in Reports: 01/29/2015
Number of Days to Update: 176

Source: Department of Health & Human Serivces, Indian Health Service
Telephone: 301-443-1452
Last EDR Contact: 11/04/2016
Next Scheduled EDR Contact: 02/13/2017
Data Release Frequency: Varies

Local Lists of Hazardous waste / Contaminated Sites

US HIST CDL: National Clandestine Laboratory Register

A listing of clandestine drug lab locations that have been removed from the DEAs National Clandestine Laboratory Register.

Date of Government Version: 08/31/2016
Date Data Arrived at EDR: 09/06/2016
Date Made Active in Reports: 09/23/2016
Number of Days to Update: 17

Source: Drug Enforcement Administration
Telephone: 202-307-1000
Last EDR Contact: 08/31/2016
Next Scheduled EDR Contact: 10/10/2016
Data Release Frequency: No Update Planned

HIST CAL-SITES: Calsites Database

The Calsites database contains potential or confirmed hazardous substance release properties. In 1996, California EPA reevaluated and significantly reduced the number of sites in the Calsites database. No longer updated by the state agency. It has been replaced by ENVIROSTOR.

Date of Government Version: 08/08/2005
Date Data Arrived at EDR: 08/03/2006
Date Made Active in Reports: 08/24/2006
Number of Days to Update: 21

Source: Department of Toxic Substance Control
Telephone: 916-323-3400
Last EDR Contact: 02/23/2009
Next Scheduled EDR Contact: 05/25/2009
Data Release Frequency: No Update Planned

SCH: School Property Evaluation Program

This category contains proposed and existing school sites that are being evaluated by DTSC for possible hazardous materials contamination. In some cases, these properties may be listed in the CalSites category depending on the level of threat to public health and safety or the environment they pose.

Date of Government Version: 08/01/2016
Date Data Arrived at EDR: 08/02/2016
Date Made Active in Reports: 10/05/2016
Number of Days to Update: 64

Source: Department of Toxic Substances Control
Telephone: 916-323-3400
Last EDR Contact: 11/01/2016
Next Scheduled EDR Contact: 02/13/2017
Data Release Frequency: Quarterly

CDL: Clandestine Drug Labs

A listing of drug lab locations. Listing of a location in this database does not indicate that any illegal drug lab materials were or were not present there, and does not constitute a determination that the location either requires or does not require additional cleanup work.

Date of Government Version: 12/31/2015
Date Data Arrived at EDR: 05/10/2016
Date Made Active in Reports: 06/17/2016
Number of Days to Update: 38

Source: Department of Toxic Substances Control
Telephone: 916-255-6504
Last EDR Contact: 11/07/2016
Next Scheduled EDR Contact: 01/23/2017
Data Release Frequency: Varies

TOXIC PITS: Toxic Pits Cleanup Act Sites

Toxic PITS Cleanup Act Sites. TOXIC PITS identifies sites suspected of containing hazardous substances where cleanup has not yet been completed.

Date of Government Version: 07/01/1995
Date Data Arrived at EDR: 08/30/1995
Date Made Active in Reports: 09/26/1995
Number of Days to Update: 27

Source: State Water Resources Control Board
Telephone: 916-227-4364
Last EDR Contact: 01/26/2009
Next Scheduled EDR Contact: 04/27/2009
Data Release Frequency: No Update Planned

US CDL: Clandestine Drug Labs

A listing of clandestine drug lab locations. The U.S. Department of Justice ("the Department") provides this web site as a public service. It contains addresses of some locations where law enforcement agencies reported they found chemicals or other items that indicated the presence of either clandestine drug laboratories or dumpsites. In most cases, the source of the entries is not the Department, and the Department has not verified the entry and does not guarantee its accuracy. Members of the public must verify the accuracy of all entries by, for example, contacting local law enforcement and local health departments.

Date of Government Version: 08/30/2016
Date Data Arrived at EDR: 09/06/2016
Date Made Active in Reports: 09/23/2016
Number of Days to Update: 17

Source: Drug Enforcement Administration
Telephone: 202-307-1000
Last EDR Contact: 11/29/2016
Next Scheduled EDR Contact: 03/13/2017
Data Release Frequency: Quarterly

Local Lists of Registered Storage Tanks

SWEEPS UST: SWEEPS UST Listing

Statewide Environmental Evaluation and Planning System. This underground storage tank listing was updated and maintained by a company contacted by the SWRCB in the early 1990's. The listing is no longer updated or maintained. The local agency is the contact for more information on a site on the SWEEPS list.

Date of Government Version: 06/01/1994
Date Data Arrived at EDR: 07/07/2005
Date Made Active in Reports: 08/11/2005
Number of Days to Update: 35

Source: State Water Resources Control Board
Telephone: N/A
Last EDR Contact: 06/03/2005
Next Scheduled EDR Contact: N/A
Data Release Frequency: No Update Planned

UST MENDOCINO: Mendocino County UST Database
A listing of underground storage tank locations in Mendocino County.

Date of Government Version: 09/22/2016
Date Data Arrived at EDR: 09/27/2016
Date Made Active in Reports: 10/20/2016
Number of Days to Update: 23

Source: Department of Public Health
Telephone: 707-463-4466
Last EDR Contact: 11/28/2016
Next Scheduled EDR Contact: 03/13/2017
Data Release Frequency: Annually

HIST UST: Hazardous Substance Storage Container Database
The Hazardous Substance Storage Container Database is a historical listing of UST sites. Refer to local/county source for current data.

Date of Government Version: 10/15/1990
Date Data Arrived at EDR: 01/25/1991
Date Made Active in Reports: 02/12/1991
Number of Days to Update: 18

Source: State Water Resources Control Board
Telephone: 916-341-5851
Last EDR Contact: 07/26/2001
Next Scheduled EDR Contact: N/A
Data Release Frequency: No Update Planned

CA FID UST: Facility Inventory Database
The Facility Inventory Database (FID) contains a historical listing of active and inactive underground storage tank locations from the State Water Resource Control Board. Refer to local/county source for current data.

Date of Government Version: 10/31/1994
Date Data Arrived at EDR: 09/05/1995
Date Made Active in Reports: 09/29/1995
Number of Days to Update: 24

Source: California Environmental Protection Agency
Telephone: 916-341-5851
Last EDR Contact: 12/28/1998
Next Scheduled EDR Contact: N/A
Data Release Frequency: No Update Planned

Local Land Records

LIENS: Environmental Liens Listing
A listing of property locations with environmental liens for California where DTSC is a lien holder.

Date of Government Version: 08/25/2016
Date Data Arrived at EDR: 09/06/2016
Date Made Active in Reports: 10/14/2016
Number of Days to Update: 38

Source: Department of Toxic Substances Control
Telephone: 916-323-3400
Last EDR Contact: 12/02/2016
Next Scheduled EDR Contact: 03/20/2017
Data Release Frequency: Varies

LIENS 2: CERCLA Lien Information
A Federal CERCLA ('Superfund') lien can exist by operation of law at any site or property at which EPA has spent Superfund monies. These monies are spent to investigate and address releases and threatened releases of contamination. CERCLIS provides information as to the identity of these sites and properties.

Date of Government Version: 02/18/2014
Date Data Arrived at EDR: 03/18/2014
Date Made Active in Reports: 04/24/2014
Number of Days to Update: 37

Source: Environmental Protection Agency
Telephone: 202-564-6023
Last EDR Contact: 10/28/2016
Next Scheduled EDR Contact: 02/06/2017
Data Release Frequency: Varies

DEED: Deed Restriction Listing

Site Mitigation and Brownfields Reuse Program Facility Sites with Deed Restrictions & Hazardous Waste Management Program Facility Sites with Deed / Land Use Restriction. The DTSC Site Mitigation and Brownfields Reuse Program (SMBRP) list includes sites cleaned up under the program's oversight and generally does not include current or former hazardous waste facilities that required a hazardous waste facility permit. The list represents deed restrictions that are active. Some sites have multiple deed restrictions. The DTSC Hazardous Waste Management Program (HWMP) has developed a list of current or former hazardous waste facilities that have a recorded land use restriction at the local county recorder's office. The land use restrictions on this list were required by the DTSC HWMP as a result of the presence of hazardous substances that remain on site after the facility (or part of the facility) has been closed or cleaned up. The types of land use restriction include deed notice, deed restriction, or a land use restriction that binds current and future owners.

Date of Government Version: 09/06/2016
Date Data Arrived at EDR: 09/07/2016
Date Made Active in Reports: 10/14/2016
Number of Days to Update: 37
Source: DTSC and SWRCB
Telephone: 916-323-3400
Last EDR Contact: 12/06/2016
Next Scheduled EDR Contact: 03/20/2017
Data Release Frequency: Semi-Annually

Records of Emergency Release Reports

HMIRS: Hazardous Materials Information Reporting System

Hazardous Materials Incident Report System. HMIRS contains hazardous material spill incidents reported to DOT.

Date of Government Version: 06/27/2016
Date Data Arrived at EDR: 06/28/2016
Date Made Active in Reports: 09/23/2016
Number of Days to Update: 87
Source: U.S. Department of Transportation
Telephone: 202-366-4555
Last EDR Contact: 09/27/2016
Next Scheduled EDR Contact: 01/09/2017
Data Release Frequency: Annually

CHMIRS: California Hazardous Material Incident Report System

California Hazardous Material Incident Reporting System. CHMIRS contains information on reported hazardous material incidents (accidental releases or spills).

Date of Government Version: 06/03/2016
Date Data Arrived at EDR: 07/26/2016
Date Made Active in Reports: 09/23/2016
Number of Days to Update: 59
Source: Office of Emergency Services
Telephone: 916-845-8400
Last EDR Contact: 10/26/2016
Next Scheduled EDR Contact: 02/06/2017
Data Release Frequency: Varies

LDS: Land Disposal Sites Listing

Land Disposal sites (Landfills) included in GeoTracker. GeoTracker is the Water Boards data management system for sites that impact, or have the potential to impact, water quality in California, with emphasis on groundwater.

Date of Government Version: 09/12/2016
Date Data Arrived at EDR: 09/13/2016
Date Made Active in Reports: 10/14/2016
Number of Days to Update: 31
Source: State Water Qualilty Control Board
Telephone: 866-480-1028
Last EDR Contact: 12/14/2016
Next Scheduled EDR Contact: 03/27/2017
Data Release Frequency: Quarterly

MCS: Military Cleanup Sites Listing

Military sites (consisting of: Military UST sites; Military Privatized sites; and Military Cleanup sites [formerly known as DoD non UST]) included in GeoTracker. GeoTracker is the Water Boards data management system for sites that impact, or have the potential to impact, water quality in California, with emphasis on groundwater.

Date of Government Version: 09/12/2016
Date Data Arrived at EDR: 09/13/2016
Date Made Active in Reports: 10/14/2016
Number of Days to Update: 31
Source: State Water Resources Control Board
Telephone: 866-480-1028
Last EDR Contact: 12/14/2016
Next Scheduled EDR Contact: 03/27/2017
Data Release Frequency: Quarterly

SPILLS 90: SPILLS90 data from FirstSearch

Spills 90 includes those spill and release records available exclusively from FirstSearch databases. Typically, they may include chemical, oil and/or hazardous substance spills recorded after 1990. Duplicate records that are already included in EDR incident and release records are not included in Spills 90.

Date of Government Version: 06/06/2012
Date Data Arrived at EDR: 01/03/2013
Date Made Active in Reports: 02/22/2013
Number of Days to Update: 50

Source: FirstSearch
Telephone: N/A
Last EDR Contact: 01/03/2013
Next Scheduled EDR Contact: N/A
Data Release Frequency: No Update Planned

Other Ascertainable Records

RCRA NonGen / NLR: RCRA - Non Generators / No Longer Regulated

RCRAInfo is EPA's comprehensive information system, providing access to data supporting the Resource Conservation and Recovery Act (RCRA) of 1976 and the Hazardous and Solid Waste Amendments (HSWA) of 1984. The database includes selective information on sites which generate, transport, store, treat and/or dispose of hazardous waste as defined by the Resource Conservation and Recovery Act (RCRA). Non-Generators do not presently generate hazardous waste.

Date of Government Version: 06/21/2016
Date Data Arrived at EDR: 06/30/2016
Date Made Active in Reports: 09/02/2016
Number of Days to Update: 64

Source: Environmental Protection Agency
Telephone: (415) 495-8895
Last EDR Contact: 09/28/2016
Next Scheduled EDR Contact: 01/09/2017
Data Release Frequency: Varies

FUDS: Formerly Used Defense Sites

The listing includes locations of Formerly Used Defense Sites properties where the US Army Corps of Engineers is actively working or will take necessary cleanup actions.

Date of Government Version: 01/31/2015
Date Data Arrived at EDR: 07/08/2015
Date Made Active in Reports: 10/13/2015
Number of Days to Update: 97

Source: U.S. Army Corps of Engineers
Telephone: 202-528-4285
Last EDR Contact: 12/08/2016
Next Scheduled EDR Contact: 03/20/2017
Data Release Frequency: Varies

DOD: Department of Defense Sites

This data set consists of federally owned or administered lands, administered by the Department of Defense, that have any area equal to or greater than 640 acres of the United States, Puerto Rico, and the U.S. Virgin Islands.

Date of Government Version: 12/31/2005
Date Data Arrived at EDR: 11/10/2006
Date Made Active in Reports: 01/11/2007
Number of Days to Update: 62

Source: USGS
Telephone: 888-275-8747
Last EDR Contact: 10/14/2016
Next Scheduled EDR Contact: 01/23/2017
Data Release Frequency: Semi-Annually

FEDLAND: Federal and Indian Lands

Federally and Indian administrated lands of the United States. Lands included are administrated by: Army Corps of Engineers, Bureau of Reclamation, National Wild and Scenic River, National Wildlife Refuge, Public Domain Land, Wilderness, Wilderness Study Area, Wildlife Management Area, Bureau of Indian Affairs, Bureau of Land Management, Department of Justice, Forest Service, Fish and Wildlife Service, National Park Service.

Date of Government Version: 12/31/2005
Date Data Arrived at EDR: 02/06/2006
Date Made Active in Reports: 01/11/2007
Number of Days to Update: 339

Source: U.S. Geological Survey
Telephone: 888-275-8747
Last EDR Contact: 10/14/2016
Next Scheduled EDR Contact: 01/23/2017
Data Release Frequency: N/A

SCRD DRYCLEANERS: State Coalition for Remediation of Drycleaners Listing

The State Coalition for Remediation of Drycleaners was established in 1998, with support from the U.S. EPA Office of Superfund Remediation and Technology Innovation. It is comprised of representatives of states with established drycleaner remediation programs. Currently the member states are Alabama, Connecticut, Florida, Illinois, Kansas, Minnesota, Missouri, North Carolina, Oregon, South Carolina, Tennessee, Texas, and Wisconsin.

Date of Government Version: 03/07/2011
Date Data Arrived at EDR: 03/09/2011
Date Made Active in Reports: 05/02/2011
Number of Days to Update: 54

Source: Environmental Protection Agency
Telephone: 615-532-8599
Last EDR Contact: 11/17/2016
Next Scheduled EDR Contact: 11/28/2016
Data Release Frequency: Varies

US FIN ASSUR: Financial Assurance Information

All owners and operators of facilities that treat, store, or dispose of hazardous waste are required to provide proof that they will have sufficient funds to pay for the clean up, closure, and post-closure care of their facilities.

Date of Government Version: 07/12/2016
Date Data Arrived at EDR: 08/17/2016
Date Made Active in Reports: 10/21/2016
Number of Days to Update: 65

Source: Environmental Protection Agency
Telephone: 202-566-1917
Last EDR Contact: 11/16/2016
Next Scheduled EDR Contact: 02/27/2017
Data Release Frequency: Quarterly

EPA WATCH LIST: EPA WATCH LIST

EPA maintains a "Watch List" to facilitate dialogue between EPA, state and local environmental agencies on enforcement matters relating to facilities with alleged violations identified as either significant or high priority. Being on the Watch List does not mean that the facility has actually violated the law only that an investigation by EPA or a state or local environmental agency has led those organizations to allege that an unproven violation has in fact occurred. Being on the Watch List does not represent a higher level of concern regarding the alleged violations that were detected, but instead indicates cases requiring additional dialogue between EPA, state and local agencies - primarily because of the length of time the alleged violation has gone unaddressed or unresolved.

Date of Government Version: 08/30/2013
Date Data Arrived at EDR: 03/21/2014
Date Made Active in Reports: 06/17/2014
Number of Days to Update: 88

Source: Environmental Protection Agency
Telephone: 617-520-3000
Last EDR Contact: 11/08/2016
Next Scheduled EDR Contact: 02/20/2017
Data Release Frequency: Quarterly

2020 COR ACTION: 2020 Corrective Action Program List

The EPA has set ambitious goals for the RCRA Corrective Action program by creating the 2020 Corrective Action Universe. This RCRA cleanup baseline includes facilities expected to need corrective action. The 2020 universe contains a wide variety of sites. Some properties are heavily contaminated while others were contaminated but have since been cleaned up. Still others have not been fully investigated yet, and may require little or no remediation. Inclusion in the 2020 Universe does not necessarily imply failure on the part of a facility to meet its RCRA obligations.

Date of Government Version: 04/22/2013
Date Data Arrived at EDR: 03/03/2015
Date Made Active in Reports: 03/09/2015
Number of Days to Update: 6

Source: Environmental Protection Agency
Telephone: 703-308-4044
Last EDR Contact: 11/11/2016
Next Scheduled EDR Contact: 02/20/2017
Data Release Frequency: Varies

TSCA: Toxic Substances Control Act

Toxic Substances Control Act. TSCA identifies manufacturers and importers of chemical substances included on the TSCA Chemical Substance Inventory list. It includes data on the production volume of these substances by plant site.

Date of Government Version: 12/31/2012
Date Data Arrived at EDR: 01/15/2015
Date Made Active in Reports: 01/29/2015
Number of Days to Update: 14

Source: EPA
Telephone: 202-260-5521
Last EDR Contact: 09/23/2016
Next Scheduled EDR Contact: 01/02/2017
Data Release Frequency: Every 4 Years

TRIS: Toxic Chemical Release Inventory System

Toxic Release Inventory System. TRIS identifies facilities which release toxic chemicals to the air, water and land in reportable quantities under SARA Title III Section 313.

Date of Government Version: 12/31/2014
Date Data Arrived at EDR: 11/24/2015
Date Made Active in Reports: 04/05/2016
Number of Days to Update: 133
Source: EPA
Telephone: 202-566-0250
Last EDR Contact: 11/22/2016
Next Scheduled EDR Contact: 03/06/2017
Data Release Frequency: Annually

SSTS: Section 7 Tracking Systems

Section 7 of the Federal Insecticide, Fungicide and Rodenticide Act, as amended (92 Stat. 829) requires all registered pesticide-producing establishments to submit a report to the Environmental Protection Agency by March 1st each year. Each establishment must report the types and amounts of pesticides, active ingredients and devices being produced, and those having been produced and sold or distributed in the past year.

Date of Government Version: 12/31/2009
Date Data Arrived at EDR: 12/10/2010
Date Made Active in Reports: 02/25/2011
Number of Days to Update: 77
Source: EPA
Telephone: 202-564-4203
Last EDR Contact: 10/24/2016
Next Scheduled EDR Contact: 02/06/2017
Data Release Frequency: Annually

ROD: Records Of Decision

Record of Decision. ROD documents mandate a permanent remedy at an NPL (Superfund) site containing technical and health information to aid in the cleanup.

Date of Government Version: 11/25/2013
Date Data Arrived at EDR: 12/12/2013
Date Made Active in Reports: 02/24/2014
Number of Days to Update: 74
Source: EPA
Telephone: 703-416-0223
Last EDR Contact: 12/06/2016
Next Scheduled EDR Contact: 03/20/2017
Data Release Frequency: Annually

RMP: Risk Management Plans

When Congress passed the Clean Air Act Amendments of 1990, it required EPA to publish regulations and guidance for chemical accident prevention at facilities using extremely hazardous substances. The Risk Management Program Rule (RMP Rule) was written to implement Section 112(r) of these amendments. The rule, which built upon existing industry codes and standards, requires companies of all sizes that use certain flammable and toxic substances to develop a Risk Management Program, which includes a(n): Hazard assessment that details the potential effects of an accidental release, an accident history of the last five years, and an evaluation of worst-case and alternative accidental releases; Prevention program that includes safety precautions and maintenance, monitoring, and employee training measures; and Emergency response program that spells out emergency health care, employee training measures and procedures for informing the public and response agencies (e.g the fire department) should an accident occur.

Date of Government Version: 08/01/2016
Date Data Arrived at EDR: 08/22/2016
Date Made Active in Reports: 11/11/2016
Number of Days to Update: 81
Source: Environmental Protection Agency
Telephone: 202-564-8600
Last EDR Contact: 11/18/2016
Next Scheduled EDR Contact: 02/06/2017
Data Release Frequency: Varies

RAATS: RCRA Administrative Action Tracking System

RCRA Administration Action Tracking System. RAATS contains records based on enforcement actions issued under RCRA pertaining to major violators and includes administrative and civil actions brought by the EPA. For administration actions after September 30, 1995, data entry in the RAATS database was discontinued. EPA will retain a copy of the database for historical records. It was necessary to terminate RAATS because a decrease in agency resources made it impossible to continue to update the information contained in the database.

Date of Government Version: 04/17/1995
Date Data Arrived at EDR: 07/03/1995
Date Made Active in Reports: 08/07/1995
Number of Days to Update: 35
Source: EPA
Telephone: 202-564-4104
Last EDR Contact: 06/02/2008
Next Scheduled EDR Contact: 09/01/2008
Data Release Frequency: No Update Planned

PRP: Potentially Responsible Parties
A listing of verified Potentially Responsible Parties

Date of Government Version: 10/25/2013
Date Data Arrived at EDR: 10/17/2014
Date Made Active in Reports: 10/20/2014
Number of Days to Update: 3
Source: EPA
Telephone: 202-564-6023
Last EDR Contact: 11/07/2016
Next Scheduled EDR Contact: 02/20/2017
Data Release Frequency: Quarterly

PADS: PCB Activity Database System
PCB Activity Database. PADS Identifies generators, transporters, commercial storers and/or brokers and disposers of PCB's who are required to notify the EPA of such activities.

Date of Government Version: 01/20/2016
Date Data Arrived at EDR: 04/28/2016
Date Made Active in Reports: 09/02/2016
Number of Days to Update: 127
Source: EPA
Telephone: 202-566-0500
Last EDR Contact: 10/14/2016
Next Scheduled EDR Contact: 01/23/2017
Data Release Frequency: Annually

ICIS: Integrated Compliance Information System
The Integrated Compliance Information System (ICIS) supports the information needs of the national enforcement and compliance program as well as the unique needs of the National Pollutant Discharge Elimination System (NPDES) program.

Date of Government Version: 07/27/2016
Date Data Arrived at EDR: 08/05/2016
Date Made Active in Reports: 10/21/2016
Number of Days to Update: 77
Source: Environmental Protection Agency
Telephone: 202-564-5088
Last EDR Contact: 10/11/2016
Next Scheduled EDR Contact: 01/23/2017
Data Release Frequency: Quarterly

FTTS: FIFRA/ TSCA Tracking System - FIFRA (Federal Insecticide, Fungicide, & Rodenticide Act)/TSCA (Toxic Substances Control Act)
FTTS tracks administrative cases and pesticide enforcement actions and compliance activities related to FIFRA, TSCA and EPCRA (Emergency Planning and Community Right-to-Know Act). To maintain currency, EDR contacts the Agency on a quarterly basis.

Date of Government Version: 04/09/2009
Date Data Arrived at EDR: 04/16/2009
Date Made Active in Reports: 05/11/2009
Number of Days to Update: 25
Source: EPA/Office of Prevention, Pesticides and Toxic Substances
Telephone: 202-566-1667
Last EDR Contact: 11/17/2016
Next Scheduled EDR Contact: 03/06/2017
Data Release Frequency: Quarterly

FTTS INSP: FIFRA/ TSCA Tracking System - FIFRA (Federal Insecticide, Fungicide, & Rodenticide Act)/TSCA (Toxic Substances Control Act)
A listing of FIFRA/TSCA Tracking System (FTTS) inspections and enforcements.

Date of Government Version: 04/09/2009
Date Data Arrived at EDR: 04/16/2009
Date Made Active in Reports: 05/11/2009
Number of Days to Update: 25
Source: EPA
Telephone: 202-566-1667
Last EDR Contact: 11/17/2016
Next Scheduled EDR Contact: 03/06/2017
Data Release Frequency: Quarterly

MLTS: Material Licensing Tracking System
MLTS is maintained by the Nuclear Regulatory Commission and contains a list of approximately 8,100 sites which possess or use radioactive materials and which are subject to NRC licensing requirements. To maintain currency, EDR contacts the Agency on a quarterly basis.

Date of Government Version: 08/30/2016
Date Data Arrived at EDR: 09/08/2016
Date Made Active in Reports: 10/21/2016
Number of Days to Update: 43
Source: Nuclear Regulatory Commission
Telephone: 301-415-7169
Last EDR Contact: 11/07/2016
Next Scheduled EDR Contact: 02/20/2017
Data Release Frequency: Quarterly

COAL ASH DOE: Steam-Electric Plant Operation Data
A listing of power plants that store ash in surface ponds.

Date of Government Version: 12/31/2005
Date Data Arrived at EDR: 08/07/2009
Date Made Active in Reports: 10/22/2009
Number of Days to Update: 76
Source: Department of Energy
Telephone: 202-586-8719
Last EDR Contact: 12/06/2016
Next Scheduled EDR Contact: 03/20/2017
Data Release Frequency: Varies

COAL ASH EPA: Coal Combustion Residues Surface Impoundments List
A listing of coal combustion residues surface impoundments with high hazard potential ratings.

Date of Government Version: 07/01/2014
Date Data Arrived at EDR: 09/10/2014
Date Made Active in Reports: 10/20/2014
Number of Days to Update: 40
Source: Environmental Protection Agency
Telephone: N/A
Last EDR Contact: 12/06/2016
Next Scheduled EDR Contact: 03/20/2017
Data Release Frequency: Varies

PCB TRANSFORMER: PCB Transformer Registration Database
The database of PCB transformer registrations that includes all PCB registration submittals.

Date of Government Version: 02/01/2011
Date Data Arrived at EDR: 10/19/2011
Date Made Active in Reports: 01/10/2012
Number of Days to Update: 83
Source: Environmental Protection Agency
Telephone: 202-566-0517
Last EDR Contact: 10/28/2016
Next Scheduled EDR Contact: 02/06/2017
Data Release Frequency: Varies

RADINFO: Radiation Information Database
The Radiation Information Database (RADINFO) contains information about facilities that are regulated by U.S. Environmental Protection Agency (EPA) regulations for radiation and radioactivity.

Date of Government Version: 10/03/2016
Date Data Arrived at EDR: 10/05/2016
Date Made Active in Reports: 10/21/2016
Number of Days to Update: 16
Source: Environmental Protection Agency
Telephone: 202-343-9775
Last EDR Contact: 10/05/2016
Next Scheduled EDR Contact: 01/16/2017
Data Release Frequency: Quarterly

HIST FTTS: FIFRA/TSCA Tracking System Administrative Case Listing
A complete administrative case listing from the FIFRA/TSCA Tracking System (FTTS) for all ten EPA regions. The information was obtained from the National Compliance Database (NCDB). NCDB supports the implementation of FIFRA (Federal Insecticide, Fungicide, and Rodenticide Act) and TSCA (Toxic Substances Control Act). Some EPA regions are now closing out records. Because of that, and the fact that some EPA regions are not providing EPA Headquarters with updated records, it was decided to create a HIST FTTS database. It included records that may not be included in the newer FTTS database updates. This database is no longer updated.

Date of Government Version: 10/19/2006
Date Data Arrived at EDR: 03/01/2007
Date Made Active in Reports: 04/10/2007
Number of Days to Update: 40
Source: Environmental Protection Agency
Telephone: 202-564-2501
Last EDR Contact: 12/17/2007
Next Scheduled EDR Contact: 03/17/2008
Data Release Frequency: No Update Planned

HIST FTTS INSP: FIFRA/TSCA Tracking System Inspection & Enforcement Case Listing
A complete inspection and enforcement case listing from the FIFRA/TSCA Tracking System (FTTS) for all ten EPA regions. The information was obtained from the National Compliance Database (NCDB). NCDB supports the implementation of FIFRA (Federal Insecticide, Fungicide, and Rodenticide Act) and TSCA (Toxic Substances Control Act). Some EPA regions are now closing out records. Because of that, and the fact that some EPA regions are not providing EPA Headquarters with updated records, it was decided to create a HIST FTTS database. It included records that may not be included in the newer FTTS database updates. This database is no longer updated.

Date of Government Version: 10/19/2006
Date Data Arrived at EDR: 03/01/2007
Date Made Active in Reports: 04/10/2007
Number of Days to Update: 40

Source: Environmental Protection Agency
Telephone: 202-564-2501
Last EDR Contact: 12/17/2008
Next Scheduled EDR Contact: 03/17/2008
Data Release Frequency: No Update Planned

DOT OPS: Incident and Accident Data

Department of Transporation, Office of Pipeline Safety Incident and Accident data.

Date of Government Version: 07/31/2012
Date Data Arrived at EDR: 08/07/2012
Date Made Active in Reports: 09/18/2012
Number of Days to Update: 42

Source: Department of Transporation, Office of Pipeline Safety
Telephone: 202-366-4595
Last EDR Contact: 11/02/2016
Next Scheduled EDR Contact: 02/13/2017
Data Release Frequency: Varies

CONSENT: Superfund (CERCLA) Consent Decrees

Major legal settlements that establish responsibility and standards for cleanup at NPL (Superfund) sites. Released periodically by United States District Courts after settlement by parties to litigation matters.

Date of Government Version: 03/31/2016
Date Data Arrived at EDR: 08/01/2016
Date Made Active in Reports: 09/23/2016
Number of Days to Update: 53

Source: Department of Justice, Consent Decree Library
Telephone: Varies
Last EDR Contact: 09/26/2016
Next Scheduled EDR Contact: 01/09/2017
Data Release Frequency: Varies

BRS: Biennial Reporting System

The Biennial Reporting System is a national system administered by the EPA that collects data on the generation and management of hazardous waste. BRS captures detailed data from two groups: Large Quantity Generators (LQG) and Treatment, Storage, and Disposal Facilities.

Date of Government Version: 12/31/2013
Date Data Arrived at EDR: 02/24/2015
Date Made Active in Reports: 09/30/2015
Number of Days to Update: 218

Source: EPA/NTIS
Telephone: 800-424-9346
Last EDR Contact: 11/23/2016
Next Scheduled EDR Contact: 03/06/2017
Data Release Frequency: Biennially

INDIAN RESERV: Indian Reservations

This map layer portrays Indian administered lands of the United States that have any area equal to or greater than 640 acres.

Date of Government Version: 12/31/2005
Date Data Arrived at EDR: 12/08/2006
Date Made Active in Reports: 01/11/2007
Number of Days to Update: 34

Source: USGS
Telephone: 202-208-3710
Last EDR Contact: 10/14/2016
Next Scheduled EDR Contact: 01/23/2017
Data Release Frequency: Semi-Annually

FUSRAP: Formerly Utilized Sites Remedial Action Program

DOE established the Formerly Utilized Sites Remedial Action Program (FUSRAP) in 1974 to remediate sites where radioactive contamination remained from Manhattan Project and early U.S. Atomic Energy Commission (AEC) operations.

Date of Government Version: 07/21/2016
Date Data Arrived at EDR: 07/26/2016
Date Made Active in Reports: 09/23/2016
Number of Days to Update: 59

Source: Department of Energy
Telephone: 202-586-3559
Last EDR Contact: 11/08/2016
Next Scheduled EDR Contact: 02/20/2017
Data Release Frequency: Varies

UMTRA: Uranium Mill Tailings Sites

Uranium ore was mined by private companies for federal government use in national defense programs. When the mills shut down, large piles of the sand-like material (mill tailings) remain after uranium has been extracted from the ore. Levels of human exposure to radioactive materials from the piles are low; however, in some cases tailings were used as construction materials before the potential health hazards of the tailings were recognized.

Date of Government Version: 09/14/2010
Date Data Arrived at EDR: 10/07/2011
Date Made Active in Reports: 03/01/2012
Number of Days to Update: 146

Source: Department of Energy
Telephone: 505-845-0011
Last EDR Contact: 09/09/2016
Next Scheduled EDR Contact: 12/05/2016
Data Release Frequency: Varies

LEAD SMELTER 1: Lead Smelter Sites

A listing of former lead smelter site locations.

Date of Government Version: 03/07/2016
Date Data Arrived at EDR: 04/07/2016
Date Made Active in Reports: 09/02/2016
Number of Days to Update: 148

Source: Environmental Protection Agency
Telephone: 703-603-8787
Last EDR Contact: 10/20/2016
Next Scheduled EDR Contact: 01/16/2017
Data Release Frequency: Varies

LEAD SMELTER 2: Lead Smelter Sites

A list of several hundred sites in the U.S. where secondary lead smelting was done from 1931and 1964. These sites may pose a threat to public health through ingestion or inhalation of contaminated soil or dust

Date of Government Version: 04/05/2001
Date Data Arrived at EDR: 10/27/2010
Date Made Active in Reports: 12/02/2010
Number of Days to Update: 36

Source: American Journal of Public Health
Telephone: 703-305-6451
Last EDR Contact: 12/02/2009
Next Scheduled EDR Contact: N/A
Data Release Frequency: No Update Planned

US AIRS (AFS): Aerometric Information Retrieval System Facility Subsystem (AFS)

The database is a sub-system of Aerometric Information Retrieval System (AIRS). AFS contains compliance data on air pollution point sources regulated by the U.S. EPA and/or state and local air regulatory agencies. This information comes from source reports by various stationary sources of air pollution, such as electric power plants, steel mills, factories, and universities, and provides information about the air pollutants they produce. Action, air program, air program pollutant, and general level plant data. It is used to track emissions and compliance data from industrial plants.

Date of Government Version: 06/30/2016
Date Data Arrived at EDR: 07/25/2016
Date Made Active in Reports: 10/21/2016
Number of Days to Update: 88

Source: EPA
Telephone: 202-564-2496
Last EDR Contact: 09/26/2016
Next Scheduled EDR Contact: 01/09/2017
Data Release Frequency: Annually

US AIRS MINOR: Air Facility System Data

A listing of minor source facilities.

Date of Government Version: 06/30/2016
Date Data Arrived at EDR: 07/25/2016
Date Made Active in Reports: 10/21/2016
Number of Days to Update: 88

Source: EPA
Telephone: 202-564-2496
Last EDR Contact: 09/26/2016
Next Scheduled EDR Contact: 01/09/2017
Data Release Frequency: Annually

US MINES: Mines Master Index File

Contains all mine identification numbers issued for mines active or opened since 1971. The data also includes violation information.

Date of Government Version: 08/05/2016
Date Data Arrived at EDR: 09/01/2016
Date Made Active in Reports: 09/23/2016
Number of Days to Update: 22

Source: Department of Labor, Mine Safety and Health Administration
Telephone: 303-231-5959
Last EDR Contact: 12/01/2016
Next Scheduled EDR Contact: 03/13/2017
Data Release Frequency: Semi-Annually

US MINES 2: Ferrous and Nonferrous Metal Mines Database Listing

This map layer includes ferrous (ferrous metal mines are facilities that extract ferrous metals, such as iron ore or molybdenum) and nonferrous (Nonferrous metal mines are facilities that extract nonferrous metals, such as gold, silver, copper, zinc, and lead) metal mines in the United States.

Date of Government Version: 12/05/2005
Date Data Arrived at EDR: 02/29/2008
Date Made Active in Reports: 04/18/2008
Number of Days to Update: 49

Source: USGS
Telephone: 703-648-7709
Last EDR Contact: 12/12/2016
Next Scheduled EDR Contact: 03/13/2017
Data Release Frequency: Varies

US MINES 3: Active Mines & Mineral Plants Database Listing

Active Mines and Mineral Processing Plant operations for commodities monitored by the Minerals Information Team of the USGS.

Date of Government Version: 04/14/2011
Date Data Arrived at EDR: 06/08/2011
Date Made Active in Reports: 09/13/2011
Number of Days to Update: 97

Source: USGS
Telephone: 703-648-7709
Last EDR Contact: 12/02/2016
Next Scheduled EDR Contact: 03/13/2017
Data Release Frequency: Varies

FINDS: Facility Index System/Facility Registry System

Facility Index System. FINDS contains both facility information and 'pointers' to other sources that contain more detail. EDR includes the following FINDS databases in this report: PCS (Permit Compliance System), AIRS (Aerometric Information Retrieval System), DOCKET (Enforcement Docket used to manage and track information on civil judicial enforcement cases for all environmental statutes), FURS (Federal Underground Injection Control), C-DOCKET (Criminal Docket System used to track criminal enforcement actions for all environmental statutes), FFIS (Federal Facilities Information System), STATE (State Environmental Laws and Statutes), and PADS (PCB Activity Data System).

Date of Government Version: 07/15/2016
Date Data Arrived at EDR: 09/07/2016
Date Made Active in Reports: 11/11/2016
Number of Days to Update: 65

Source: EPA
Telephone: (415) 947-8000
Last EDR Contact: 12/06/2016
Next Scheduled EDR Contact: 03/20/2017
Data Release Frequency: Quarterly

UXO: Unexploded Ordnance Sites

A listing of unexploded ordnance site locations

Date of Government Version: 10/25/2015
Date Data Arrived at EDR: 01/29/2016
Date Made Active in Reports: 04/05/2016
Number of Days to Update: 67

Source: Department of Defense
Telephone: 571-373-0407
Last EDR Contact: 12/05/2016
Next Scheduled EDR Contact: 01/30/2017
Data Release Frequency: Varies

DOCKET HWC: Hazardous Waste Compliance Docket Listing

A complete list of the Federal Agency Hazardous Waste Compliance Docket Facilities.

Date of Government Version: 06/02/2016
Date Data Arrived at EDR: 06/03/2016
Date Made Active in Reports: 09/02/2016
Number of Days to Update: 91

Source: Environmental Protection Agency
Telephone: 202-564-0527
Last EDR Contact: 11/28/2016
Next Scheduled EDR Contact: 03/13/2017
Data Release Frequency: Varies

CA BOND EXP. PLAN: Bond Expenditure Plan

Department of Health Services developed a site-specific expenditure plan as the basis for an appropriation of Hazardous Substance Cleanup Bond Act funds. It is not updated.

Date of Government Version: 01/01/1989
Date Data Arrived at EDR: 07/27/1994
Date Made Active in Reports: 08/02/1994
Number of Days to Update: 6

Source: Department of Health Services
Telephone: 916-255-2118
Last EDR Contact: 05/31/1994
Next Scheduled EDR Contact: N/A
Data Release Frequency: No Update Planned

CORTESE: "Cortese" Hazardous Waste & Substances Sites List

The sites for the list are designated by the State Water Resource Control Board (LUST), the Integrated Waste Board (SWF/LS), and the Department of Toxic Substances Control (Cal-Sites).

Date of Government Version: 09/26/2016
Date Data Arrived at EDR: 09/27/2016
Date Made Active in Reports: 11/18/2016
Number of Days to Update: 52

Source: CAL EPA/Office of Emergency Information
Telephone: 916-323-3400
Last EDR Contact: 09/27/2016
Next Scheduled EDR Contact: 01/09/2017
Data Release Frequency: Quarterly

DRYCLEANERS: Cleaner Facilities

A list of drycleaner related facilities that have EPA ID numbers. These are facilities with certain SIC codes: power laundries, family and commercial; garment pressing and cleaner's agents; linen supply; coin-operated laundries and cleaning; drycleaning plants, except rugs; carpet and upholster cleaning; industrial launderers; laundry and garment services.

Date of Government Version: 09/02/2016
Date Data Arrived at EDR: 09/27/2016
Date Made Active in Reports: 12/15/2016
Number of Days to Update: 79

Source: Department of Toxic Substance Control
Telephone: 916-327-4498
Last EDR Contact: 12/02/2016
Next Scheduled EDR Contact: 03/20/2017
Data Release Frequency: Annually

EMI: Emissions Inventory Data

Toxics and criteria pollutant emissions data collected by the ARB and local air pollution agencies.

Date of Government Version: 12/31/2014
Date Data Arrived at EDR: 09/23/2016
Date Made Active in Reports: 10/24/2016
Number of Days to Update: 31

Source: California Air Resources Board
Telephone: 916-322-2990
Last EDR Contact: 09/23/2016
Next Scheduled EDR Contact: 01/02/2017
Data Release Frequency: Varies

ENF: Enforcement Action Listing

A listing of Water Board Enforcement Actions. Formal is everything except Oral/Verbal Communication, Notice of Violation, Expedited Payment Letter, and Staff Enforcement Letter.

Date of Government Version: 08/22/2016
Date Data Arrived at EDR: 08/24/2016
Date Made Active in Reports: 10/05/2016
Number of Days to Update: 42

Source: State Water Resoruces Control Board
Telephone: 916-445-9379
Last EDR Contact: 12/02/2016
Next Scheduled EDR Contact: 02/06/2017
Data Release Frequency: Varies

Financial Assurance 1: Financial Assurance Information Listing

Financial Assurance information

Date of Government Version: 04/25/2016
Date Data Arrived at EDR: 04/29/2016
Date Made Active in Reports: 06/21/2016
Number of Days to Update: 53

Source: Department of Toxic Substances Control
Telephone: 916-255-3628
Last EDR Contact: 11/24/2016
Next Scheduled EDR Contact: 02/06/2017
Data Release Frequency: Varies

Financial Assurance 2: Financial Assurance Information Listing

A listing of financial assurance information for solid waste facilities. Financial assurance is intended to ensure that resources are available to pay for the cost of closure, post-closure care, and corrective measures if the owner or operator of a regulated facility is unable or unwilling to pay.

Date of Government Version: 08/10/2016
Date Data Arrived at EDR: 08/15/2016
Date Made Active in Reports: 10/05/2016
Number of Days to Update: 51

Source: California Integrated Waste Management Board
Telephone: 916-341-6066
Last EDR Contact: 11/11/2016
Next Scheduled EDR Contact: 02/27/2017
Data Release Frequency: Varies

HAZNET: Facility and Manifest Data

Facility and Manifest Data. The data is extracted from the copies of hazardous waste manifests received each year by the DTSC. The annual volume of manifests is typically 700,000 - 1,000,000 annually, representing approximately 350,000 - 500,000 shipments. Data are from the manifests submitted without correction, and therefore many contain some invalid values for data elements such as generator ID, TSD ID, waste category, and disposal method. This database begins with calendar year 1993.

Date of Government Version: 12/31/2015
Date Data Arrived at EDR: 10/12/2016
Date Made Active in Reports: 12/15/2016
Number of Days to Update: 64

Source: California Environmental Protection Agency
Telephone: 916-255-1136
Last EDR Contact: 10/12/2016
Next Scheduled EDR Contact: 01/23/2017
Data Release Frequency: Annually

HIST CORTESE: Hazardous Waste & Substance Site List

The sites for the list are designated by the State Water Resource Control Board [LUST], the Integrated Waste Board [SWF/LS], and the Department of Toxic Substances Control [CALSITES]. This listing is no longer updated by the state agency.

Date of Government Version: 04/01/2001
Date Data Arrived at EDR: 01/22/2009
Date Made Active in Reports: 04/08/2009
Number of Days to Update: 76

Source: Department of Toxic Substances Control
Telephone: 916-323-3400
Last EDR Contact: 01/22/2009
Next Scheduled EDR Contact: N/A
Data Release Frequency: No Update Planned

HWP: EnviroStor Permitted Facilities Listing

Detailed information on permitted hazardous waste facilities and corrective action ("cleanups") tracked in EnviroStor.

Date of Government Version: 08/22/2016
Date Data Arrived at EDR: 08/23/2016
Date Made Active in Reports: 10/05/2016
Number of Days to Update: 43

Source: Department of Toxic Substances Control
Telephone: 916-323-3400
Last EDR Contact: 11/22/2016
Next Scheduled EDR Contact: 03/06/2017
Data Release Frequency: Quarterly

HWT: Registered Hazardous Waste Transporter Database

A listing of hazardous waste transporters. In California, unless specifically exempted, it is unlawful for any person to transport hazardous wastes unless the person holds a valid registration issued by DTSC. A hazardous waste transporter registration is valid for one year and is assigned a unique registration number.

Date of Government Version: 10/12/2016
Date Data Arrived at EDR: 10/12/2016
Date Made Active in Reports: 12/15/2016
Number of Days to Update: 64

Source: Department of Toxic Substances Control
Telephone: 916-440-7145
Last EDR Contact: 10/12/2016
Next Scheduled EDR Contact: 01/23/2017
Data Release Frequency: Quarterly

MINES: Mines Site Location Listing

A listing of mine site locations from the Office of Mine Reclamation.

Date of Government Version: 09/12/2016
Date Data Arrived at EDR: 09/14/2016
Date Made Active in Reports: 10/14/2016
Number of Days to Update: 30

Source: Department of Conservation
Telephone: 916-322-1080
Last EDR Contact: 12/15/2016
Next Scheduled EDR Contact: 03/27/2017
Data Release Frequency: Varies

MWMP: Medical Waste Management Program Listing

The Medical Waste Management Program (MWMP) ensures the proper handling and disposal of medical waste by permitting and inspecting medical waste Offsite Treatment Facilities (PDF) and Transfer Stations (PDF) throughout the state. MWMP also oversees all Medical Waste Transporters.

Date of Government Version: 09/06/2016
Date Data Arrived at EDR: 09/07/2016
Date Made Active in Reports: 10/14/2016
Number of Days to Update: 37

Source: Department of Public Health
Telephone: 916-558-1784
Last EDR Contact: 12/06/2016
Next Scheduled EDR Contact: 03/20/2017
Data Release Frequency: Varies

NPDES: NPDES Permits Listing

A listing of NPDES permits, including stormwater.

Date of Government Version: 05/16/2016
Date Data Arrived at EDR: 05/18/2016
Date Made Active in Reports: 06/23/2016
Number of Days to Update: 36

Source: State Water Resources Control Board
Telephone: 916-445-9379
Last EDR Contact: 11/15/2016
Next Scheduled EDR Contact: 02/27/2017
Data Release Frequency: Quarterly

PEST LIC: Pesticide Regulation Licenses Listing

A listing of licenses and certificates issued by the Department of Pesticide Regulation. The DPR issues licenses and/or certificates to: Persons and businesses that apply or sell pesticides; Pest control dealers and brokers; Persons who advise on agricultural pesticide applications.

Date of Government Version: 09/06/2016
Date Data Arrived at EDR: 09/07/2016
Date Made Active in Reports: 10/14/2016
Number of Days to Update: 37

Source: Department of Pesticide Regulation
Telephone: 916-445-4038
Last EDR Contact: 12/06/2016
Next Scheduled EDR Contact: 03/20/2017
Data Release Frequency: Quarterly

PROC: Certified Processors Database

A listing of certified processors.

Date of Government Version: 09/12/2016
Date Data Arrived at EDR: 09/14/2016
Date Made Active in Reports: 10/14/2016
Number of Days to Update: 30

Source: Department of Conservation
Telephone: 916-323-3836
Last EDR Contact: 12/14/2016
Next Scheduled EDR Contact: 12/26/2016
Data Release Frequency: Quarterly

NOTIFY 65: Proposition 65 Records

Listings of all Proposition 65 incidents reported to counties by the State Water Resources Control Board and the Regional Water Quality Control Board. This database is no longer updated by the reporting agency.

Date of Government Version: 09/10/2015
Date Data Arrived at EDR: 01/05/2016
Date Made Active in Reports: 02/12/2016
Number of Days to Update: 38

Source: State Water Resources Control Board
Telephone: 916-445-3846
Last EDR Contact: 09/19/2016
Next Scheduled EDR Contact: 01/02/2017
Data Release Frequency: No Update Planned

UIC: UIC Listing

A listing of wells identified as underground injection wells, in the California Oil and Gas Wells database.

Date of Government Version: 07/06/2016
Date Data Arrived at EDR: 09/14/2016
Date Made Active in Reports: 10/14/2016
Number of Days to Update: 30

Source: Deaprtment of Conservation
Telephone: 916-445-2408
Last EDR Contact: 12/14/2016
Next Scheduled EDR Contact: 03/27/2017
Data Release Frequency: Varies

WASTEWATER PITS: Oil Wastewater Pits Listing

Water officials discovered that oil producers have been dumping chemical-laden wastewater into hundreds of unlined pits that are operating without proper permits. Inspections completed by the Central Valley Regional Water Quality Control Board revealed the existence of previously unidentified waste sites. The water board?s review found that more than one-third of the region?s active disposal pits are operating without permission.

Date of Government Version: 04/15/2015
Date Data Arrived at EDR: 04/17/2015
Date Made Active in Reports: 06/23/2015
Number of Days to Update: 67

Source: RWQCB, Central Valley Region
Telephone: 559-445-5577
Last EDR Contact: 10/14/2016
Next Scheduled EDR Contact: 01/23/2017
Data Release Frequency: Varies

WDS: Waste Discharge System

Sites which have been issued waste discharge requirements.

Date of Government Version: 06/19/2007
Date Data Arrived at EDR: 06/20/2007
Date Made Active in Reports: 06/29/2007
Number of Days to Update: 9

Source: State Water Resources Control Board
Telephone: 916-341-5227
Last EDR Contact: 11/16/2016
Next Scheduled EDR Contact: 03/06/2017
Data Release Frequency: Quarterly

WIP: Well Investigation Program Case List
Well Investigation Program case in the San Gabriel and San Fernando Valley area.

Date of Government Version: 07/03/2009
Date Data Arrived at EDR: 07/21/2009
Date Made Active in Reports: 08/03/2009
Number of Days to Update: 13

Source: Los Angeles Water Quality Control Board
Telephone: 213-576-6726
Last EDR Contact: 09/23/2016
Next Scheduled EDR Contact: 01/09/2017
Data Release Frequency: Varies

FUELS PROGRAM: EPA Fuels Program Registered Listing
This listing includes facilities that are registered under the Part 80 (Code of Federal Regulations) EPA Fuels Programs. All companies now are required to submit new and updated registrations.

Date of Government Version: 08/22/2016
Date Data Arrived at EDR: 08/23/2016
Date Made Active in Reports: 10/21/2016
Number of Days to Update: 59

Source: EPA
Telephone: 800-385-6164
Last EDR Contact: 11/22/2016
Next Scheduled EDR Contact: 03/06/2017
Data Release Frequency: Quarterly

ICE: ICE
Contains data pertaining to the Permitted Facilities with Inspections / Enforcements sites tracked in Envirostor.

Date of Government Version: 08/22/2016
Date Data Arrived at EDR: 08/23/2016
Date Made Active in Reports: 10/05/2016
Number of Days to Update: 43

Source: Department of Toxic Subsances Control
Telephone: 877-786-9427
Last EDR Contact: 11/22/2016
Next Scheduled EDR Contact: 03/06/2017
Data Release Frequency: Quarterly

ABANDONED MINES: Abandoned Mines
An inventory of land and water impacted by past mining (primarily coal mining) is maintained by OSMRE to provide information needed to implement the Surface Mining Control and Reclamation Act of 1977 (SMCRA). The inventory contains information on the location, type, and extent of AML impacts, as well as, information on the cost associated with the reclamation of those problems. The inventory is based upon field surveys by State, Tribal, and OSMRE program officials. It is dynamic to the extent that it is modified as new problems are identified and existing problems are reclaimed.

Date of Government Version: 06/09/2016
Date Data Arrived at EDR: 06/13/2016
Date Made Active in Reports: 09/02/2016
Number of Days to Update: 81

Source: Department of Interior
Telephone: 202-208-2609
Last EDR Contact: 12/09/2016
Next Scheduled EDR Contact: 03/27/2017
Data Release Frequency: Quarterly

ECHO: Enforcement & Compliance History Information
ECHO provides integrated compliance and enforcement information for about 800,000 regulated facilities nationwide.

Date of Government Version: 09/18/2016
Date Data Arrived at EDR: 09/20/2016
Date Made Active in Reports: 10/21/2016
Number of Days to Update: 31

Source: Environmental Protection Agency
Telephone: 202-564-2280
Last EDR Contact: 09/20/2016
Next Scheduled EDR Contact: 01/02/2017
Data Release Frequency: Quarterly

EDR HIGH RISK HISTORICAL RECORDS

EDR Exclusive Records

EDR MGP: EDR Proprietary Manufactured Gas Plants

The EDR Proprietary Manufactured Gas Plant Database includes records of coal gas plants (manufactured gas plants) compiled by EDR's researchers. Manufactured gas sites were used in the United States from the 1800's to 1950's to produce a gas that could be distributed and used as fuel. These plants used whale oil, rosin, coal, or a mixture of coal, oil, and water that also produced a significant amount of waste. Many of the byproducts of the gas production, such as coal tar (oily waste containing volatile and non-volatile chemicals), sludges, oils and other compounds are potentially hazardous to human health and the environment. The byproduct from this process was frequently disposed of directly at the plant site and can remain or spread slowly, serving as a continuous source of soil and groundwater contamination.

Date of Government Version: N/A
Date Data Arrived at EDR: N/A
Date Made Active in Reports: N/A
Number of Days to Update: N/A

Source: EDR, Inc.
Telephone: N/A
Last EDR Contact: N/A
Next Scheduled EDR Contact: N/A
Data Release Frequency: No Update Planned

EDR Hist Auto: EDR Exclusive Historic Gas Stations

EDR has searched selected national collections of business directories and has collected listings of potential gas station/filling station/service station sites that were available to EDR researchers. EDR's review was limited to those categories of sources that might, in EDR's opinion, include gas station/filling station/service station establishments. The categories reviewed included, but were not limited to gas, gas station, gasoline station, filling station, auto, automobile repair, auto service station, service station, etc. This database falls within a category of information EDR classifies as "High Risk Historical Records", or HRHR. EDR's HRHR effort presents unique and sometimes proprietary data about past sites and operations that typically create environmental concerns, but may not show up in current government records searches.

Date of Government Version: N/A
Date Data Arrived at EDR: N/A
Date Made Active in Reports: N/A
Number of Days to Update: N/A

Source: EDR, Inc.
Telephone: N/A
Last EDR Contact: N/A
Next Scheduled EDR Contact: N/A
Data Release Frequency: Varies

EDR Hist Cleaner: EDR Exclusive Historic Dry Cleaners

EDR has searched selected national collections of business directories and has collected listings of potential dry cleaner sites that were available to EDR researchers. EDR's review was limited to those categories of sources that might, in EDR's opinion, include dry cleaning establishments. The categories reviewed included, but were not limited to dry cleaners, cleaners, laundry, laundromat, cleaning/laundry, wash & dry etc. This database falls within a category of information EDR classifies as "High Risk Historical Records", or HRHR. EDR's HRHR effort presents unique and sometimes proprietary data about past sites and operations that typically create environmental concerns, but may not show up in current government records searches.

Date of Government Version: N/A
Date Data Arrived at EDR: N/A
Date Made Active in Reports: N/A
Number of Days to Update: N/A

Source: EDR, Inc.
Telephone: N/A
Last EDR Contact: N/A
Next Scheduled EDR Contact: N/A
Data Release Frequency: Varies

EDR RECOVERED GOVERNMENT ARCHIVES

Exclusive Recovered Govt. Archives

RGA LF: Recovered Government Archive Solid Waste Facilities List

The EDR Recovered Government Archive Landfill database provides a list of landfills derived from historical databases and includes many records that no longer appear in current government lists. Compiled from Records formerly available from the Department of Resources Recycling and Recovery in California.

Date of Government Version: N/A
Date Data Arrived at EDR: 07/01/2013
Date Made Active in Reports: 01/13/2014
Number of Days to Update: 196

Source: Department of Resources Recycling and Recovery
Telephone: N/A
Last EDR Contact: 06/01/2012
Next Scheduled EDR Contact: N/A
Data Release Frequency: Varies

RGA LUST: Recovered Government Archive Leaking Underground Storage Tank

The EDR Recovered Government Archive Leaking Underground Storage Tank database provides a list of LUST incidents derived from historical databases and includes many records that no longer appear in current government lists. Compiled from Records formerly available from the State Water Resources Control Board in California.

Date of Government Version: N/A
Date Data Arrived at EDR: 07/01/2013
Date Made Active in Reports: 12/30/2013
Number of Days to Update: 182

Source: State Water Resources Control Board
Telephone: N/A
Last EDR Contact: 06/01/2012
Next Scheduled EDR Contact: N/A
Data Release Frequency: Varies

COUNTY RECORDS

ALAMEDA COUNTY:

Contaminated Sites

A listing of contaminated sites overseen by the Toxic Release Program (oil and groundwater contamination from chemical releases and spills) and the Leaking Underground Storage Tank Program (soil and ground water contamination from leaking petroleum USTs).

Date of Government Version: 10/12/2016
Date Data Arrived at EDR: 10/14/2016
Date Made Active in Reports: 11/18/2016
Number of Days to Update: 35

Source: Alameda County Environmental Health Services
Telephone: 510-567-6700
Last EDR Contact: 10/07/2016
Next Scheduled EDR Contact: 01/23/2017
Data Release Frequency: Semi-Annually

Underground Tanks

Underground storage tank sites located in Alameda county.

Date of Government Version: 07/07/2016
Date Data Arrived at EDR: 07/12/2016
Date Made Active in Reports: 08/08/2016
Number of Days to Update: 27

Source: Alameda County Environmental Health Services
Telephone: 510-567-6700
Last EDR Contact: 10/07/2016
Next Scheduled EDR Contact: 01/23/2017
Data Release Frequency: Semi-Annually

AMADOR COUNTY:

CUPA Facility List

Cupa Facility List

Date of Government Version: 08/22/2016
Date Data Arrived at EDR: 09/06/2016
Date Made Active in Reports: 10/14/2016
Number of Days to Update: 38

Source: Amador County Environmental Health
Telephone: 209-223-6439
Last EDR Contact: 12/02/2016
Next Scheduled EDR Contact: 03/20/2017
Data Release Frequency: Varies

BUTTE COUNTY:

CUPA Facility Listing

Cupa facility list.

Date of Government Version: 10/21/2016
Date Data Arrived at EDR: 10/26/2016
Date Made Active in Reports: 11/18/2016
Number of Days to Update: 23

Source: Public Health Department
Telephone: 530-538-7149
Last EDR Contact: 10/24/2016
Next Scheduled EDR Contact: 01/23/2017
Data Release Frequency: No Update Planned

CALVERAS COUNTY:

CUPA Facility Listing
Cupa Facility Listing

Date of Government Version: 10/25/2016
Date Data Arrived at EDR: 10/27/2016
Date Made Active in Reports: 11/18/2016
Number of Days to Update: 22

Source: Calveras County Environmental Health
Telephone: 209-754-6399
Last EDR Contact: 09/26/2016
Next Scheduled EDR Contact: 01/09/2017
Data Release Frequency: Quarterly

COLUSA COUNTY:

CUPA Facility List
Cupa facility list.

Date of Government Version: 09/02/2016
Date Data Arrived at EDR: 09/06/2016
Date Made Active in Reports: 10/14/2016
Number of Days to Update: 38

Source: Health & Human Services
Telephone: 530-458-0396
Last EDR Contact: 11/07/2016
Next Scheduled EDR Contact: 02/20/2017
Data Release Frequency: Varies

CONTRA COSTA COUNTY:

Site List
List includes sites from the underground tank, hazardous waste generator and business plan/2185 programs.

Date of Government Version: 08/22/2016
Date Data Arrived at EDR: 08/24/2016
Date Made Active in Reports: 10/10/2016
Number of Days to Update: 47

Source: Contra Costa Health Services Department
Telephone: 925-646-2286
Last EDR Contact: 10/31/2016
Next Scheduled EDR Contact: 02/13/2017
Data Release Frequency: Semi-Annually

DEL NORTE COUNTY:

CUPA Facility List
Cupa Facility list

Date of Government Version: 11/01/2016
Date Data Arrived at EDR: 11/03/2016
Date Made Active in Reports: 11/22/2016
Number of Days to Update: 19

Source: Del Norte County Environmental Health Division
Telephone: 707-465-0426
Last EDR Contact: 10/31/2016
Next Scheduled EDR Contact: 02/13/2017
Data Release Frequency: Varies

EL DORADO COUNTY:

CUPA Facility List
CUPA facility list.

Date of Government Version: 05/24/2016
Date Data Arrived at EDR: 05/26/2016
Date Made Active in Reports: 08/09/2016
Number of Days to Update: 75

Source: El Dorado County Environmental Management Department
Telephone: 530-621-6623
Last EDR Contact: 10/31/2016
Next Scheduled EDR Contact: 02/13/2017
Data Release Frequency: Varies

FRESNO COUNTY:

CUPA Resources List

Certified Unified Program Agency. CUPA's are responsible for implementing a unified hazardous materials and hazardous waste management regulatory program. The agency provides oversight of businesses that deal with hazardous materials, operate underground storage tanks or aboveground storage tanks.

Date of Government Version: 10/11/2016
Date Data Arrived at EDR: 10/14/2016
Date Made Active in Reports: 11/18/2016
Number of Days to Update: 35

Source: Dept. of Community Health
Telephone: 559-445-3271
Last EDR Contact: 09/29/2016
Next Scheduled EDR Contact: 01/16/2017
Data Release Frequency: Semi-Annually

HUMBOLDT COUNTY:

CUPA Facility List

CUPA facility list.

Date of Government Version: 10/25/2016
Date Data Arrived at EDR: 10/27/2016
Date Made Active in Reports: 11/18/2016
Number of Days to Update: 22

Source: Humboldt County Environmental Health
Telephone: N/A
Last EDR Contact: 11/21/2016
Next Scheduled EDR Contact: 03/06/2017
Data Release Frequency: Varies

IMPERIAL COUNTY:

CUPA Facility List

Cupa facility list.

Date of Government Version: 10/24/2016
Date Data Arrived at EDR: 10/27/2016
Date Made Active in Reports: 11/18/2016
Number of Days to Update: 22

Source: San Diego Border Field Office
Telephone: 760-339-2777
Last EDR Contact: 10/24/2016
Next Scheduled EDR Contact: 02/06/2017
Data Release Frequency: Varies

INYO COUNTY:

CUPA Facility List

Cupa facility list.

Date of Government Version: 09/10/2013
Date Data Arrived at EDR: 09/11/2013
Date Made Active in Reports: 10/14/2013
Number of Days to Update: 33

Source: Inyo County Environmental Health Services
Telephone: 760-878-0238
Last EDR Contact: 12/02/2016
Next Scheduled EDR Contact: 03/06/2017
Data Release Frequency: Varies

KERN COUNTY:

Underground Storage Tank Sites & Tank Listing

Kern County Sites and Tanks Listing.

Date of Government Version: 08/04/2016
Date Data Arrived at EDR: 08/08/2016
Date Made Active in Reports: 10/18/2016
Number of Days to Update: 71

Source: Kern County Environment Health Services Department
Telephone: 661-862-8700
Last EDR Contact: 11/07/2016
Next Scheduled EDR Contact: 02/20/2017
Data Release Frequency: Quarterly

KINGS COUNTY:

CUPA Facility List

A listing of sites included in the county's Certified Unified Program Agency database. California's Secretary for Environmental Protection established the unified hazardous materials and hazardous waste regulatory program as required by chapter 6.11 of the California Health and Safety Code. The Unified Program consolidates the administration, permits, inspections, and enforcement activities.

Date of Government Version: 05/25/2016
Date Data Arrived at EDR: 05/27/2016
Date Made Active in Reports: 06/22/2016
Number of Days to Update: 26

Source: Kings County Department of Public Health
Telephone: 559-584-1411
Last EDR Contact: 11/16/2016
Next Scheduled EDR Contact: 03/06/2017
Data Release Frequency: Varies

LAKE COUNTY:

CUPA Facility List

Cupa facility list

Date of Government Version: 09/08/2016
Date Data Arrived at EDR: 09/09/2016
Date Made Active in Reports: 10/14/2016
Number of Days to Update: 35

Source: Lake County Environmental Health
Telephone: 707-263-1164
Last EDR Contact: 10/17/2016
Next Scheduled EDR Contact: 01/30/2017
Data Release Frequency: Varies

LOS ANGELES COUNTY:

San Gabriel Valley Areas of Concern

San Gabriel Valley areas where VOC contamination is at or above the MCL as designated by region 9 EPA office.

Date of Government Version: 03/30/2009
Date Data Arrived at EDR: 03/31/2009
Date Made Active in Reports: 10/23/2009
Number of Days to Update: 206

Source: EPA Region 9
Telephone: 415-972-3178
Last EDR Contact: 12/15/2016
Next Scheduled EDR Contact: 04/03/2017
Data Release Frequency: No Update Planned

HMS: Street Number List

Industrial Waste and Underground Storage Tank Sites.

Date of Government Version: 07/05/2016
Date Data Arrived at EDR: 07/12/2016
Date Made Active in Reports: 08/18/2016
Number of Days to Update: 37

Source: Department of Public Works
Telephone: 626-458-3517
Last EDR Contact: 11/07/2016
Next Scheduled EDR Contact: 01/23/2017
Data Release Frequency: Semi-Annually

List of Solid Waste Facilities

Solid Waste Facilities in Los Angeles County.

Date of Government Version: 10/17/2016
Date Data Arrived at EDR: 10/18/2016
Date Made Active in Reports: 12/15/2016
Number of Days to Update: 58

Source: La County Department of Public Works
Telephone: 818-458-5185
Last EDR Contact: 10/18/2016
Next Scheduled EDR Contact: 01/30/2017
Data Release Frequency: Varies

City of Los Angeles Landfills

Landfills owned and maintained by the City of Los Angeles.

Date of Government Version: 01/01/2016
Date Data Arrived at EDR: 01/26/2016
Date Made Active in Reports: 03/22/2016
Number of Days to Update: 56

Source: Engineering & Construction Division
Telephone: 213-473-7869
Last EDR Contact: 10/17/2016
Next Scheduled EDR Contact: 01/30/2017
Data Release Frequency: Varies

Site Mitigation List
Industrial sites that have had some sort of spill or complaint.

Date of Government Version: 03/29/2016
Date Data Arrived at EDR: 04/06/2016
Date Made Active in Reports: 06/13/2016
Number of Days to Update: 68
Source: Community Health Services
Telephone: 323-890-7806
Last EDR Contact: 10/17/2016
Next Scheduled EDR Contact: 01/30/2017
Data Release Frequency: Annually

City of El Segundo Underground Storage Tank
Underground storage tank sites located in El Segundo city.

Date of Government Version: 03/30/2015
Date Data Arrived at EDR: 04/02/2015
Date Made Active in Reports: 04/13/2015
Number of Days to Update: 11
Source: City of El Segundo Fire Department
Telephone: 310-524-2236
Last EDR Contact: 10/17/2016
Next Scheduled EDR Contact: 01/30/2017
Data Release Frequency: Semi-Annually

City of Long Beach Underground Storage Tank
Underground storage tank sites located in the city of Long Beach.

Date of Government Version: 11/04/2015
Date Data Arrived at EDR: 11/13/2015
Date Made Active in Reports: 12/17/2015
Number of Days to Update: 34
Source: City of Long Beach Fire Department
Telephone: 562-570-2563
Last EDR Contact: 10/24/2016
Next Scheduled EDR Contact: 02/06/2017
Data Release Frequency: Annually

City of Torrance Underground Storage Tank
Underground storage tank sites located in the city of Torrance.

Date of Government Version: 06/23/2016
Date Data Arrived at EDR: 07/12/2016
Date Made Active in Reports: 08/09/2016
Number of Days to Update: 28
Source: City of Torrance Fire Department
Telephone: 310-618-2973
Last EDR Contact: 10/07/2016
Next Scheduled EDR Contact: 01/23/2017
Data Release Frequency: Semi-Annually

MADERA COUNTY:

CUPA Facility List
A listing of sites included in the county's Certified Unified Program Agency database. California's Secretary for Environmental Protection established the unified hazardous materials and hazardous waste regulatory program as required by chapter 6.11 of the California Health and Safety Code. The Unified Program consolidates the administration, permits, inspections, and enforcement activities.

Date of Government Version: 08/18/2016
Date Data Arrived at EDR: 08/22/2016
Date Made Active in Reports: 09/23/2016
Number of Days to Update: 32
Source: Madera County Environmental Health
Telephone: 559-675-7823
Last EDR Contact: 11/16/2016
Next Scheduled EDR Contact: 03/06/2017
Data Release Frequency: Varies

MARIN COUNTY:

Underground Storage Tank Sites
Currently permitted USTs in Marin County.

Date of Government Version: 04/07/2016
Date Data Arrived at EDR: 04/26/2016
Date Made Active in Reports: 06/01/2016
Number of Days to Update: 36
Source: Public Works Department Waste Management
Telephone: 415-499-6647
Last EDR Contact: 09/29/2016
Next Scheduled EDR Contact: 01/16/2017
Data Release Frequency: Semi-Annually

MERCED COUNTY:

CUPA Facility List
CUPA facility list.

Date of Government Version: 08/17/2016
Date Data Arrived at EDR: 08/22/2016
Date Made Active in Reports: 09/23/2016
Number of Days to Update: 32

Source: Merced County Environmental Health
Telephone: 209-381-1094
Last EDR Contact: 12/02/2016
Next Scheduled EDR Contact: 03/06/2017
Data Release Frequency: Varies

MONO COUNTY:

CUPA Facility List
CUPA Facility List

Date of Government Version: 08/29/2016
Date Data Arrived at EDR: 08/31/2016
Date Made Active in Reports: 10/14/2016
Number of Days to Update: 44

Source: Mono County Health Department
Telephone: 760-932-5580
Last EDR Contact: 11/28/2016
Next Scheduled EDR Contact: 03/13/2017
Data Release Frequency: Varies

MONTEREY COUNTY:

CUPA Facility Listing
CUPA Program listing from the Environmental Health Division.

Date of Government Version: 06/24/2016
Date Data Arrived at EDR: 06/27/2016
Date Made Active in Reports: 08/09/2016
Number of Days to Update: 43

Source: Monterey County Health Department
Telephone: 831-796-1297
Last EDR Contact: 11/21/2016
Next Scheduled EDR Contact: 03/06/2017
Data Release Frequency: Varies

NAPA COUNTY:

Sites With Reported Contamination
A listing of leaking underground storage tank sites located in Napa county.

Date of Government Version: 12/05/2011
Date Data Arrived at EDR: 12/06/2011
Date Made Active in Reports: 02/07/2012
Number of Days to Update: 63

Source: Napa County Department of Environmental Management
Telephone: 707-253-4269
Last EDR Contact: 11/28/2016
Next Scheduled EDR Contact: 03/13/2017
Data Release Frequency: No Update Planned

Closed and Operating Underground Storage Tank Sites
Underground storage tank sites located in Napa county.

Date of Government Version: 01/15/2008
Date Data Arrived at EDR: 01/16/2008
Date Made Active in Reports: 02/08/2008
Number of Days to Update: 23

Source: Napa County Department of Environmental Management
Telephone: 707-253-4269
Last EDR Contact: 12/09/2016
Next Scheduled EDR Contact: 03/13/2017
Data Release Frequency: No Update Planned

NEVADA COUNTY:

CUPA Facility List
CUPA facility list.

Date of Government Version: 07/25/2016
Date Data Arrived at EDR: 08/01/2016
Date Made Active in Reports: 09/23/2016
Number of Days to Update: 53

Source: Community Development Agency
Telephone: 530-265-1467
Last EDR Contact: 10/31/2016
Next Scheduled EDR Contact: 02/13/2017
Data Release Frequency: Varies

ORANGE COUNTY:

List of Industrial Site Cleanups
Petroleum and non-petroleum spills.

Date of Government Version: 08/01/2016
Date Data Arrived at EDR: 08/15/2016
Date Made Active in Reports: 10/05/2016
Number of Days to Update: 51

Source: Health Care Agency
Telephone: 714-834-3446
Last EDR Contact: 11/07/2016
Next Scheduled EDR Contact: 02/20/2017
Data Release Frequency: Annually

List of Underground Storage Tank Cleanups
Orange County Underground Storage Tank Cleanups (LUST).

Date of Government Version: 08/03/2016
Date Data Arrived at EDR: 08/15/2016
Date Made Active in Reports: 10/07/2016
Number of Days to Update: 53

Source: Health Care Agency
Telephone: 714-834-3446
Last EDR Contact: 11/07/2016
Next Scheduled EDR Contact: 02/20/2017
Data Release Frequency: Quarterly

List of Underground Storage Tank Facilities
Orange County Underground Storage Tank Facilities (UST).

Date of Government Version: 08/01/2016
Date Data Arrived at EDR: 08/09/2016
Date Made Active in Reports: 10/11/2016
Number of Days to Update: 63

Source: Health Care Agency
Telephone: 714-834-3446
Last EDR Contact: 11/08/2016
Next Scheduled EDR Contact: 02/20/2017
Data Release Frequency: Quarterly

PLACER COUNTY:

Master List of Facilities
List includes aboveground tanks, underground tanks and cleanup sites.

Date of Government Version: 09/02/2016
Date Data Arrived at EDR: 09/06/2016
Date Made Active in Reports: 10/14/2016
Number of Days to Update: 38

Source: Placer County Health and Human Services
Telephone: 530-745-2363
Last EDR Contact: 12/02/2016
Next Scheduled EDR Contact: 03/20/2017
Data Release Frequency: Semi-Annually

RIVERSIDE COUNTY:

Listing of Underground Tank Cleanup Sites
Riverside County Underground Storage Tank Cleanup Sites (LUST).

Date of Government Version: 10/20/2016
Date Data Arrived at EDR: 10/25/2016
Date Made Active in Reports: 12/15/2016
Number of Days to Update: 51

Source: Department of Environmental Health
Telephone: 951-358-5055
Last EDR Contact: 09/19/2016
Next Scheduled EDR Contact: 01/02/2017
Data Release Frequency: Quarterly

Underground Storage Tank Tank List
Underground storage tank sites located in Riverside county.

Date of Government Version: 07/13/2016
Date Data Arrived at EDR: 07/18/2016
Date Made Active in Reports: 08/08/2016
Number of Days to Update: 21

Source: Department of Environmental Health
Telephone: 951-358-5055
Last EDR Contact: 09/19/2016
Next Scheduled EDR Contact: 01/02/2017
Data Release Frequency: Quarterly

SACRAMENTO COUNTY:

Toxic Site Clean-Up List
List of sites where unauthorized releases of potentially hazardous materials have occurred.

Date of Government Version: 08/22/2016
Date Data Arrived at EDR: 10/04/2016
Date Made Active in Reports: 11/18/2016
Number of Days to Update: 45

Source: Sacramento County Environmental Management
Telephone: 916-875-8406
Last EDR Contact: 10/04/2016
Next Scheduled EDR Contact: 01/16/2017
Data Release Frequency: Quarterly

Master Hazardous Materials Facility List
Any business that has hazardous materials on site - hazardous material storage sites, underground storage tanks, waste generators.

Date of Government Version: 05/02/2016
Date Data Arrived at EDR: 07/06/2016
Date Made Active in Reports: 08/18/2016
Number of Days to Update: 43

Source: Sacramento County Environmental Management
Telephone: 916-875-8406
Last EDR Contact: 10/04/2016
Next Scheduled EDR Contact: 01/16/2017
Data Release Frequency: Quarterly

SAN BERNARDINO COUNTY:

Hazardous Material Permits
This listing includes underground storage tanks, medical waste handlers/generators, hazardous materials handlers, hazardous waste generators, and waste oil generators/handlers.

Date of Government Version: 09/06/2016
Date Data Arrived at EDR: 09/07/2016
Date Made Active in Reports: 10/19/2016
Number of Days to Update: 42

Source: San Bernardino County Fire Department Hazardous Materials Division
Telephone: 909-387-3041
Last EDR Contact: 11/07/2016
Next Scheduled EDR Contact: 02/20/2017
Data Release Frequency: Quarterly

SAN DIEGO COUNTY:

Hazardous Materials Management Division Database
The database includes: HE58 - This report contains the business name, site address, business phone number, establishment 'H' permit number, type of permit, and the business status. HE17 - In addition to providing the same information provided in the HE58 listing, HE17 provides inspection dates, violations received by the establishment, hazardous waste generated, the quantity, method of storage, treatment/disposal of waste and the hauler, and information on underground storage tanks. Unauthorized Release List - Includes a summary of environmental contamination cases in San Diego County (underground tank cases, non-tank cases, groundwater contamination, and soil contamination are included.)

Date of Government Version: 09/23/2013
Date Data Arrived at EDR: 09/24/2013
Date Made Active in Reports: 10/17/2013
Number of Days to Update: 23

Source: Hazardous Materials Management Division
Telephone: 619-338-2268
Last EDR Contact: 12/06/2016
Next Scheduled EDR Contact: 03/20/2017
Data Release Frequency: Quarterly

Solid Waste Facilities
San Diego County Solid Waste Facilities.

Date of Government Version: 10/31/2015
Date Data Arrived at EDR: 11/07/2015
Date Made Active in Reports: 01/04/2016
Number of Days to Update: 58
Source: Department of Health Services
Telephone: 619-338-2209
Last EDR Contact: 12/02/2016
Next Scheduled EDR Contact: 02/06/2017
Data Release Frequency: Varies

Environmental Case Listing
The listing contains all underground tank release cases and projects pertaining to properties contaminated with hazardous substances that are actively under review by the Site Assessment and Mitigation Program.

Date of Government Version: 03/23/2010
Date Data Arrived at EDR: 06/15/2010
Date Made Active in Reports: 07/09/2010
Number of Days to Update: 24
Source: San Diego County Department of Environmental Health
Telephone: 619-338-2371
Last EDR Contact: 12/02/2016
Next Scheduled EDR Contact: 03/20/2017
Data Release Frequency: No Update Planned

SAN FRANCISCO COUNTY:

Local Oversite Facilities
A listing of leaking underground storage tank sites located in San Francisco county.

Date of Government Version: 09/19/2008
Date Data Arrived at EDR: 09/19/2008
Date Made Active in Reports: 09/29/2008
Number of Days to Update: 10
Source: Department Of Public Health San Francisco County
Telephone: 415-252-3920
Last EDR Contact: 11/07/2016
Next Scheduled EDR Contact: 02/20/2017
Data Release Frequency: Quarterly

Underground Storage Tank Information
Underground storage tank sites located in San Francisco county.

Date of Government Version: 11/29/2010
Date Data Arrived at EDR: 03/10/2011
Date Made Active in Reports: 03/15/2011
Number of Days to Update: 5
Source: Department of Public Health
Telephone: 415-252-3920
Last EDR Contact: 11/16/2016
Next Scheduled EDR Contact: 02/20/2017
Data Release Frequency: Quarterly

SAN JOAQUIN COUNTY:

San Joaquin Co. UST
A listing of underground storage tank locations in San Joaquin county.

Date of Government Version: 09/21/2016
Date Data Arrived at EDR: 09/22/2016
Date Made Active in Reports: 10/18/2016
Number of Days to Update: 26
Source: Environmental Health Department
Telephone: N/A
Last EDR Contact: 12/15/2016
Next Scheduled EDR Contact: 04/03/2017
Data Release Frequency: Semi-Annually

SAN LUIS OBISPO COUNTY:

CUPA Facility List
Cupa Facility List.

Date of Government Version: 08/18/2016
Date Data Arrived at EDR: 08/22/2016
Date Made Active in Reports: 10/04/2016
Number of Days to Update: 43
Source: San Luis Obispo County Public Health Department
Telephone: 805-781-5596
Last EDR Contact: 11/16/2016
Next Scheduled EDR Contact: 03/06/2017
Data Release Frequency: Varies

SAN MATEO COUNTY:

Business Inventory
List includes Hazardous Materials Business Plan, hazardous waste generators, and underground storage tanks.

Date of Government Version: 06/02/2016
Date Data Arrived at EDR: 06/07/2016
Date Made Active in Reports: 06/22/2016
Number of Days to Update: 15
Source: San Mateo County Environmental Health Services Division
Telephone: 650-363-1921
Last EDR Contact: 12/09/2016
Next Scheduled EDR Contact: 03/20/2017
Data Release Frequency: Annually

Fuel Leak List
A listing of leaking underground storage tank sites located in San Mateo county.

Date of Government Version: 06/09/2016
Date Data Arrived at EDR: 06/13/2016
Date Made Active in Reports: 08/09/2016
Number of Days to Update: 57
Source: San Mateo County Environmental Health Services Division
Telephone: 650-363-1921
Last EDR Contact: 12/09/2016
Next Scheduled EDR Contact: 03/27/2017
Data Release Frequency: Semi-Annually

SANTA BARBARA COUNTY:

CUPA Facility Listing
CUPA Program Listing from the Environmental Health Services division.

Date of Government Version: 09/08/2011
Date Data Arrived at EDR: 09/09/2011
Date Made Active in Reports: 10/07/2011
Number of Days to Update: 28
Source: Santa Barbara County Public Health Department
Telephone: 805-686-8167
Last EDR Contact: 11/16/2016
Next Scheduled EDR Contact: 03/06/2017
Data Release Frequency: Varies

SANTA CLARA COUNTY:

Cupa Facility List
Cupa facility list

Date of Government Version: 08/17/2016
Date Data Arrived at EDR: 08/22/2016
Date Made Active in Reports: 10/04/2016
Number of Days to Update: 43
Source: Department of Environmental Health
Telephone: 408-918-1973
Last EDR Contact: 11/16/2016
Next Scheduled EDR Contact: 03/06/2017
Data Release Frequency: Varies

HIST LUST - Fuel Leak Site Activity Report
A listing of open and closed leaking underground storage tanks. This listing is no longer updated by the county. Leaking underground storage tanks are now handled by the Department of Environmental Health.

Date of Government Version: 03/29/2005
Date Data Arrived at EDR: 03/30/2005
Date Made Active in Reports: 04/21/2005
Number of Days to Update: 22
Source: Santa Clara Valley Water District
Telephone: 408-265-2600
Last EDR Contact: 03/23/2009
Next Scheduled EDR Contact: 06/22/2009
Data Release Frequency: No Update Planned

LOP Listing
A listing of leaking underground storage tanks located in Santa Clara county.

Date of Government Version: 03/03/2014
Date Data Arrived at EDR: 03/05/2014
Date Made Active in Reports: 03/18/2014
Number of Days to Update: 13
Source: Department of Environmental Health
Telephone: 408-918-3417
Last EDR Contact: 11/28/2016
Next Scheduled EDR Contact: 03/13/2017
Data Release Frequency: Annually

Hazardous Material Facilities
Hazardous material facilities, including underground storage tank sites.

Date of Government Version: 08/03/2016
Date Data Arrived at EDR: 08/08/2016
Date Made Active in Reports: 10/07/2016
Number of Days to Update: 60

Source: City of San Jose Fire Department
Telephone: 408-535-7694
Last EDR Contact: 11/07/2016
Next Scheduled EDR Contact: 02/20/2017
Data Release Frequency: Annually

SANTA CRUZ COUNTY:

CUPA Facility List
CUPA facility listing.

Date of Government Version: 08/17/2016
Date Data Arrived at EDR: 08/22/2016
Date Made Active in Reports: 10/04/2016
Number of Days to Update: 43

Source: Santa Cruz County Environmental Health
Telephone: 831-464-2761
Last EDR Contact: 11/16/2016
Next Scheduled EDR Contact: 03/06/2017
Data Release Frequency: Varies

SHASTA COUNTY:

CUPA Facility List
Cupa Facility List.

Date of Government Version: 09/12/2016
Date Data Arrived at EDR: 09/15/2016
Date Made Active in Reports: 10/14/2016
Number of Days to Update: 29

Source: Shasta County Department of Resource Management
Telephone: 530-225-5789
Last EDR Contact: 11/21/2016
Next Scheduled EDR Contact: 03/06/2017
Data Release Frequency: Varies

SOLANO COUNTY:

Leaking Underground Storage Tanks
A listing of leaking underground storage tank sites located in Solano county.

Date of Government Version: 06/09/2016
Date Data Arrived at EDR: 06/13/2016
Date Made Active in Reports: 08/09/2016
Number of Days to Update: 57

Source: Solano County Department of Environmental Management
Telephone: 707-784-6770
Last EDR Contact: 12/09/2016
Next Scheduled EDR Contact: 03/27/2017
Data Release Frequency: Quarterly

Underground Storage Tanks
Underground storage tank sites located in Solano county.

Date of Government Version: 09/26/2016
Date Data Arrived at EDR: 09/29/2016
Date Made Active in Reports: 10/18/2016
Number of Days to Update: 19

Source: Solano County Department of Environmental Management
Telephone: 707-784-6770
Last EDR Contact: 12/09/2016
Next Scheduled EDR Contact: 03/27/2017
Data Release Frequency: Quarterly

SONOMA COUNTY:

Cupa Facility List
Cupa Facility list

Date of Government Version: 09/27/2016
Date Data Arrived at EDR: 09/28/2016
Date Made Active in Reports: 11/22/2016
Number of Days to Update: 55

Source: County of Sonoma Fire & Emergency Services Department
Telephone: 707-565-1174
Last EDR Contact: 09/26/2016
Next Scheduled EDR Contact: 01/09/2017
Data Release Frequency: Varies

Leaking Underground Storage Tank Sites

A listing of leaking underground storage tank sites located in Sonoma county.

Date of Government Version: 07/01/2016
Date Data Arrived at EDR: 07/05/2016
Date Made Active in Reports: 08/18/2016
Number of Days to Update: 44

Source: Department of Health Services
Telephone: 707-565-6565
Last EDR Contact: 09/26/2016
Next Scheduled EDR Contact: 01/09/2017
Data Release Frequency: Quarterly

SUTTER COUNTY:

Underground Storage Tanks

Underground storage tank sites located in Sutter county.

Date of Government Version: 08/05/2016
Date Data Arrived at EDR: 09/06/2016
Date Made Active in Reports: 12/02/2016
Number of Days to Update: 87

Source: Sutter County Department of Agriculture
Telephone: 530-822-7500
Last EDR Contact: 12/02/2016
Next Scheduled EDR Contact: 03/20/2017
Data Release Frequency: Semi-Annually

TUOLUMNE COUNTY:

CUPA Facility List

Cupa facility list

Date of Government Version: 08/12/2016
Date Data Arrived at EDR: 08/16/2016
Date Made Active in Reports: 10/04/2016
Number of Days to Update: 49

Source: Divison of Environmental Health
Telephone: 209-533-5633
Last EDR Contact: 10/24/2016
Next Scheduled EDR Contact: 02/06/2017
Data Release Frequency: Varies

VENTURA COUNTY:

Business Plan, Hazardous Waste Producers, and Operating Underground Tanks

The BWT list indicates by site address whether the Environmental Health Division has Business Plan (B), Waste Producer (W), and/or Underground Tank (T) information.

Date of Government Version: 06/28/2016
Date Data Arrived at EDR: 08/01/2016
Date Made Active in Reports: 09/23/2016
Number of Days to Update: 53

Source: Ventura County Environmental Health Division
Telephone: 805-654-2813
Last EDR Contact: 10/24/2016
Next Scheduled EDR Contact: 02/06/2017
Data Release Frequency: Quarterly

Inventory of Illegal Abandoned and Inactive Sites

Ventura County Inventory of Closed, Illegal Abandoned, and Inactive Sites.

Date of Government Version: 12/01/2011
Date Data Arrived at EDR: 12/01/2011
Date Made Active in Reports: 01/19/2012
Number of Days to Update: 49

Source: Environmental Health Division
Telephone: 805-654-2813
Last EDR Contact: 09/29/2016
Next Scheduled EDR Contact: 01/16/2017
Data Release Frequency: Annually

Listing of Underground Tank Cleanup Sites
Ventura County Underground Storage Tank Cleanup Sites (LUST).

Date of Government Version: 05/29/2008
Date Data Arrived at EDR: 06/24/2008
Date Made Active in Reports: 07/31/2008
Number of Days to Update: 37
Source: Environmental Health Division
Telephone: 805-654-2813
Last EDR Contact: 11/14/2016
Next Scheduled EDR Contact: 02/27/2017
Data Release Frequency: Quarterly

Medical Waste Program List
To protect public health and safety and the environment from potential exposure to disease causing agents, the Environmental Health Division Medical Waste Program regulates the generation, handling, storage, treatment and disposal of medical waste throughout the County.

Date of Government Version: 06/28/2016
Date Data Arrived at EDR: 08/01/2016
Date Made Active in Reports: 10/07/2016
Number of Days to Update: 67
Source: Ventura County Resource Management Agency
Telephone: 805-654-2813
Last EDR Contact: 10/24/2016
Next Scheduled EDR Contact: 02/06/2017
Data Release Frequency: Quarterly

Underground Tank Closed Sites List
Ventura County Operating Underground Storage Tank Sites (UST)/Underground Tank Closed Sites List.

Date of Government Version: 08/29/2016
Date Data Arrived at EDR: 09/14/2016
Date Made Active in Reports: 10/11/2016
Number of Days to Update: 27
Source: Environmental Health Division
Telephone: 805-654-2813
Last EDR Contact: 12/14/2016
Next Scheduled EDR Contact: 03/27/2017
Data Release Frequency: Quarterly

YOLO COUNTY:

Underground Storage Tank Comprehensive Facility Report
Underground storage tank sites located in Yolo county.

Date of Government Version: 06/30/2016
Date Data Arrived at EDR: 08/24/2016
Date Made Active in Reports: 10/11/2016
Number of Days to Update: 48
Source: Yolo County Department of Health
Telephone: 530-666-8646
Last EDR Contact: 11/14/2016
Next Scheduled EDR Contact: 01/16/2017
Data Release Frequency: Annually

YUBA COUNTY:

CUPA Facility List
CUPA facility listing for Yuba County.

Date of Government Version: 10/28/2016
Date Data Arrived at EDR: 11/03/2016
Date Made Active in Reports: 12/15/2016
Number of Days to Update: 42
Source: Yuba County Environmental Health Department
Telephone: 530-749-7523
Last EDR Contact: 10/31/2016
Next Scheduled EDR Contact: 02/13/2017
Data Release Frequency: Varies

OTHER DATABASE(S)

Depending on the geographic area covered by this report, the data provided in these specialty databases may or may not be complete. For example, the existence of wetlands information data in a specific report does not mean that all wetlands in the area covered by the report are included. Moreover, the absence of any reported wetlands information does not necessarily mean that wetlands do not exist in the area covered by the report.

CT MANIFEST: Hazardous Waste Manifest Data

Facility and manifest data. Manifest is a document that lists and tracks hazardous waste from the generator through transporters to a tsd facility.

Date of Government Version: 07/30/2013
Date Data Arrived at EDR: 08/19/2013
Date Made Active in Reports: 10/03/2013
Number of Days to Update: 45

Source: Department of Energy & Environmental Protection
Telephone: 860-424-3375
Last EDR Contact: 11/11/2016
Next Scheduled EDR Contact: 02/27/2017
Data Release Frequency: No Update Planned

NJ MANIFEST: Manifest Information

Hazardous waste manifest information.

Date of Government Version: 12/31/2015
Date Data Arrived at EDR: 08/31/2016
Date Made Active in Reports: 12/12/2016
Number of Days to Update: 103

Source: Department of Environmental Protection
Telephone: N/A
Last EDR Contact: 10/12/2016
Next Scheduled EDR Contact: 01/23/2017
Data Release Frequency: Annually

NY MANIFEST: Facility and Manifest Data

Manifest is a document that lists and tracks hazardous waste from the generator through transporters to a TSD facility.

Date of Government Version: 08/01/2016
Date Data Arrived at EDR: 08/03/2016
Date Made Active in Reports: 09/09/2016
Number of Days to Update: 37

Source: Department of Environmental Conservation
Telephone: 518-402-8651
Last EDR Contact: 11/02/2016
Next Scheduled EDR Contact: 02/13/2017
Data Release Frequency: Annually

PA MANIFEST: Manifest Information

Hazardous waste manifest information.

Date of Government Version: 12/31/2015
Date Data Arrived at EDR: 07/22/2016
Date Made Active in Reports: 11/22/2016
Number of Days to Update: 123

Source: Department of Environmental Protection
Telephone: 717-783-8990
Last EDR Contact: 10/14/2016
Next Scheduled EDR Contact: 01/30/2017
Data Release Frequency: Annually

RI MANIFEST: Manifest information

Hazardous waste manifest information

Date of Government Version: 12/31/2013
Date Data Arrived at EDR: 06/19/2015
Date Made Active in Reports: 07/15/2015
Number of Days to Update: 26

Source: Department of Environmental Management
Telephone: 401-222-2797
Last EDR Contact: 11/21/2016
Next Scheduled EDR Contact: 03/06/2017
Data Release Frequency: Annually

WI MANIFEST: Manifest Information

Hazardous waste manifest information.

Date of Government Version: 12/31/2015
Date Data Arrived at EDR: 04/14/2016
Date Made Active in Reports: 06/03/2016
Number of Days to Update: 50

Source: Department of Natural Resources
Telephone: N/A
Last EDR Contact: 12/12/2016
Next Scheduled EDR Contact: 03/27/2017
Data Release Frequency: Annually

Oil/Gas Pipelines

Source: PennWell Corporation

Petroleum Bundle (Crude Oil, Refined Products, Petrochemicals, Gas Liquids (LPG/NGL), and Specialty Gases (Miscellaneous)) N = Natural Gas Bundle (Natural Gas, Gas Liquids (LPG/NGL), and Specialty Gases (Miscellaneous)). This map includes information copyrighted by PennWell Corporation. This information is provided on a best effort basis and PennWell Corporation does not guarantee its accuracy nor warrant its fitness for any particular purpose. Such information has been reprinted with the permission of PennWell.

Electric Power Transmission Line Data

Source: PennWell Corporation

This map includes information copyrighted by PennWell Corporation. This information is provided on a best effort basis and PennWell Corporation does not guarantee its accuracy nor warrant its fitness for any particular purpose. Such information has been reprinted with the permission of PennWell.

GOVERNMENT RECORDS SEARCHED / DATA CURRENCY TRACKING

Sensitive Receptors: There are individuals deemed sensitive receptors due to their fragile immune systems and special sensitivity to environmental discharges. These sensitive receptors typically include the elderly, the sick, and children. While the location of all sensitive receptors cannot be determined, EDR indicates those buildings and facilities - schools, daycares, hospitals, medical centers, and nursing homes - where individuals who are sensitive receptors are likely to be located.

AHA Hospitals:
Source: American Hospital Association, Inc.
Telephone: 312-280-5991
The database includes a listing of hospitals based on the American Hospital Association's annual survey of hospitals.

Medical Centers: Provider of Services Listing
Source: Centers for Medicare & Medicaid Services
Telephone: 410-786-3000
A listing of hospitals with Medicare provider number, produced by Centers of Medicare & Medicaid Services, a federal agency within the U.S. Department of Health and Human Services.

Nursing Homes
Source: National Institutes of Health
Telephone: 301-594-6248
Information on Medicare and Medicaid certified nursing homes in the United States.

Public Schools
Source: National Center for Education Statistics
Telephone: 202-502-7300
The National Center for Education Statistics' primary database on elementary and secondary public education in the United States. It is a comprehensive, annual, national statistical database of all public elementary and secondary schools and school districts, which contains data that are comparable across all states.

Private Schools
Source: National Center for Education Statistics
Telephone: 202-502-7300
The National Center for Education Statistics' primary database on private school locations in the United States.

Daycare Centers: Licensed Facilities
Source: Department of Social Services
Telephone: 916-657-4041

Flood Zone Data: This data was obtained from the Federal Emergency Management Agency (FEMA). It depicts 100-year and 500-year flood zones as defined by FEMA. It includes the National Flood Hazard Layer (NFHL) which incorporates Flood Insurance Rate Map (FIRM) data and Q3 data from FEMA in areas not covered by NFHL.
Source: FEMA
Telephone: 877-336-2627
Date of Government Version: 2003, 2015

NWI: National Wetlands Inventory. This data, available in select counties across the country, was obtained by EDR in 2002, 2005 and 2010 from the U.S. Fish and Wildlife Service.

State Wetlands Data: Wetland Inventory
Source: Department of Fish & Game
Telephone: 916-445-0411

Current USGS 7.5 Minute Topographic Map
Source: U.S. Geological Survey

GOVERNMENT RECORDS SEARCHED / DATA CURRENCY TRACKING

STREET AND ADDRESS INFORMATION

© 2015 TomTom North America, Inc. All rights reserved. This material is proprietary and the subject of copyright protection and other intellectual property rights owned by or licensed to Tele Atlas North America, Inc. The use of this material is subject to the terms of a license agreement. You will be held liable for any unauthorized copying or disclosure of this material.

GEOCHECK ®- PHYSICAL SETTING SOURCE ADDENDUM

TARGET PROPERTY ADDRESS

8TH & HOPE
754 S. HOPE STREET
LOS ANGELES, CA 90017

TARGET PROPERTY COORDINATES

Latitude (North):	34.046418 - 34° 2' 47.10''
Longitude (West):	118.258293 - 118° 15' 29.85''
Universal Tranverse Mercator:	Zone 11
UTM X (Meters):	383856.5
UTM Y (Meters):	3767822.2
Elevation:	261 ft. above sea level

USGS TOPOGRAPHIC MAP

Target Property Map:	5630741 HOLLYWOOD, CA
Version Date:	2012
East Map:	5630795 LOS ANGELES, CA
Version Date:	2012

EDR's GeoCheck Physical Setting Source Addendum is provided to assist the environmental professional in forming an opinion about the impact of potential contaminant migration.

Assessment of the impact of contaminant migration generally has two principal investigative components:

1. Groundwater flow direction, and
2. Groundwater flow velocity.

Groundwater flow direction may be impacted by surface topography, hydrology, hydrogeology, characteristics of the soil, and nearby wells. Groundwater flow velocity is generally impacted by the nature of the geologic strata.

GEOCHECK® - PHYSICAL SETTING SOURCE SUMMARY

GROUNDWATER FLOW DIRECTION INFORMATION

Groundwater flow direction for a particular site is best determined by a qualified environmental professional using site-specific well data. If such data is not reasonably ascertainable, it may be necessary to rely on other sources of information, such as surface topographic information, hydrologic information, hydrogeologic data collected on nearby properties, and regional groundwater flow information (from deep aquifers).

TOPOGRAPHIC INFORMATION

Surface topography may be indicative of the direction of surficial groundwater flow. This information can be used to assist the environmental professional in forming an opinion about the impact of nearby contaminated properties or, should contamination exist on the target property, what downgradient sites might be impacted.

TARGET PROPERTY TOPOGRAPHY

General Topographic Gradient: General SSW

SURROUNDING TOPOGRAPHY: ELEVATION PROFILES

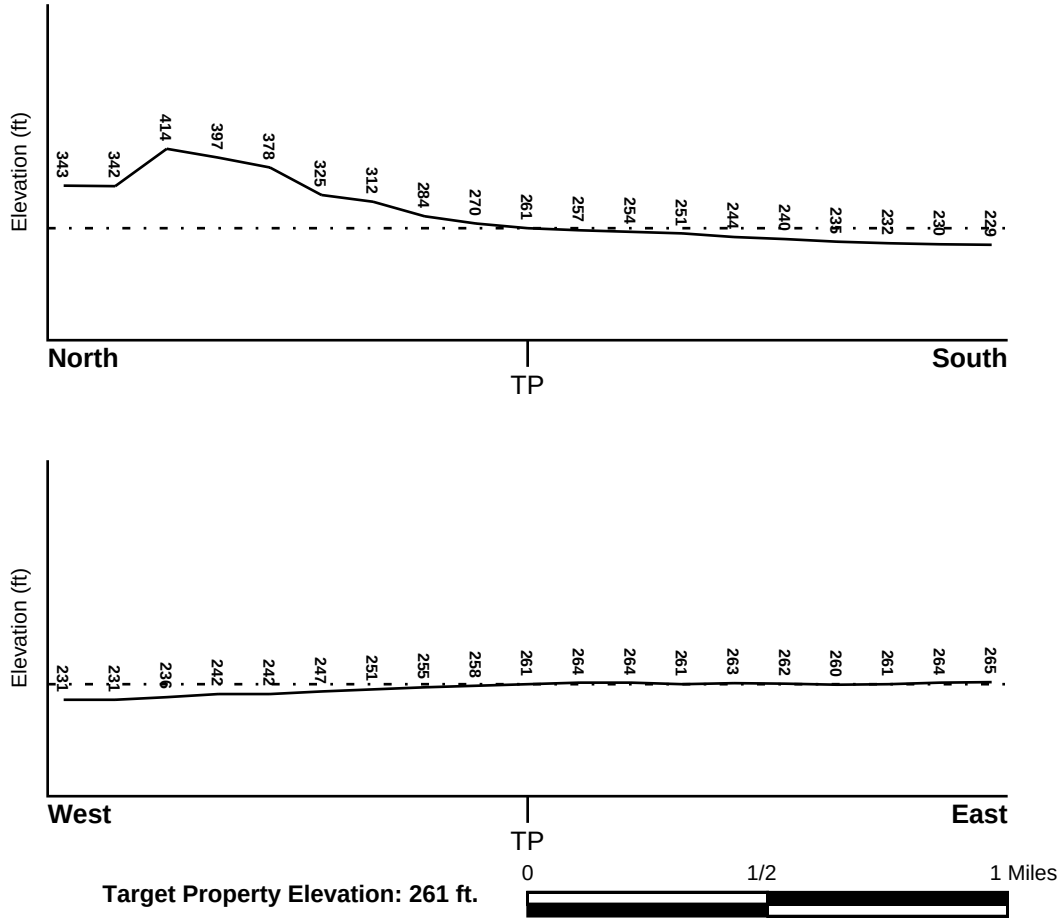

Target Property Elevation: 261 ft.

Source: Topography has been determined from the USGS 7.5' Digital Elevation Model and should be evaluated on a relative (not an absolute) basis. Relative elevation information between sites of close proximity should be field verified.

GEOCHECK® - PHYSICAL SETTING SOURCE SUMMARY

HYDROLOGIC INFORMATION

Surface water can act as a hydrologic barrier to groundwater flow. Such hydrologic information can be used to assist the environmental professional in forming an opinion about the impact of nearby contaminated properties or, should contamination exist on the target property, what downgradient sites might be impacted.

Refer to the Physical Setting Source Map following this summary for hydrologic information (major waterways and bodies of water).

FEMA FLOOD ZONE

Flood Plain Panel at Target Property	FEMA Source Type
06037C1620F	FEMA FIRM Flood data

Additional Panels in search area:	FEMA Source Type
06037C1636F	FEMA FIRM Flood data

NATIONAL WETLAND INVENTORY

NWI Quad at Target Property	NWI Electronic Data Coverage
HOLLYWOOD	YES - refer to the Overview Map and Detail Map

HYDROGEOLOGIC INFORMATION

Hydrogeologic information obtained by installation of wells on a specific site can often be an indicator of groundwater flow direction in the immediate area. Such hydrogeologic information can be used to assist the environmental professional in forming an opinion about the impact of nearby contaminated properties or, should contamination exist on the target property, what downgradient sites might be impacted.

Site-Specific Hydrogeological Data*:

Search Radius:	1.25 miles
Location Relative to TP:	1/4 - 1/2 Mile East
Site Name:	SO CALIF RAPID TRANSIT DISTRICT
Site EPA ID Number:	CAD981989841
Groundwater Flow Direction:	GENERALLY SE.
Measured Depth to Water:	approximately 37 feet.
Hydraulic Connection:	The uppermost aquifer at the site is the Gaspur aquifer. The Gaspur aquifer is hydraulically connected to underlying aquifers.
Sole Source Aquifer:	No information about a sole source aquifer is available
Data Quality:	Information is inferred in the CERCLIS investigation report(s)

AQUIFLOW®

Search Radius: 1.000 Mile.

EDR has developed the AQUIFLOW Information System to provide data on the general direction of groundwater flow at specific points. EDR has reviewed reports submitted by environmental professionals to regulatory authorities at select sites and has extracted the date of the report, groundwater flow direction as determined hydrogeologically, and the depth to water table.

MAP ID	LOCATION FROM TP	GENERAL DIRECTION GROUNDWATER FLOW
Not Reported		

* ©1996 Site--specific hydrogeological data gathered by CERCLIS Alerts, Inc., Bainbridge Island, WA. All rights reserved. All of the information and opinions presented are those of the cited EPA report(s), which were completed under a Comprehensive Environmental Response Compensation and Liability Information System (CERCLIS) investigation.

GEOCHECK® - PHYSICAL SETTING SOURCE SUMMARY

GROUNDWATER FLOW VELOCITY INFORMATION

Groundwater flow velocity information for a particular site is best determined by a qualified environmental professional using site specific geologic and soil strata data. If such data are not reasonably ascertainable, it may be necessary to rely on other sources of information, including geologic age identification, rock stratigraphic unit and soil characteristics data collected on nearby properties and regional soil information. In general, contaminant plumes move more quickly through sandy-gravelly types of soils than silty-clayey types of soils.

GEOLOGIC INFORMATION IN GENERAL AREA OF TARGET PROPERTY

Geologic information can be used by the environmental professional in forming an opinion about the relative speed at which contaminant migration may be occurring.

ROCK STRATIGRAPHIC UNIT

Era:	Cenozoic
System:	Quaternary
Series:	Quaternary
Code:	Q *(decoded above as Era, System & Series)*

GEOLOGIC AGE IDENTIFICATION

Category: Stratifed Sequence

Geologic Age and Rock Stratigraphic Unit Source: P.G. Schruben, R.E. Arndt and W.J. Bawiec, Geology of the Conterminous U.S. at 1:2,500,000 Scale - a digital representation of the 1974 P.B. King and H.M. Beikman Map, USGS Digital Data Series DDS - 11 (1994).

DOMINANT SOIL COMPOSITION IN GENERAL AREA OF TARGET PROPERTY

The U.S. Department of Agriculture's (USDA) Soil Conservation Service (SCS) leads the National Cooperative Soil Survey (NCSS) and is responsible for collecting, storing, maintaining and distributing soil survey information for privately owned lands in the United States. A soil map in a soil survey is a representation of soil patterns in a landscape. Soil maps for STATSGO are compiled by generalizing more detailed (SSURGO) soil survey maps. The following information is based on Soil Conservation Service STATSGO data.

Soil Component Name: URBAN LAND

Soil Surface Texture: variable

Hydrologic Group: Not reported

Soil Drainage Class: Not reported

Hydric Status: Soil does not meet the requirements for a hydric soil.

Corrosion Potential - Uncoated Steel: Not Reported

Depth to Bedrock Min: > 10 inches

Depth to Bedrock Max: > 10 inches

GEOCHECK® - PHYSICAL SETTING SOURCE SUMMARY

Soil Layer Information							
	Boundary			Classification			
Layer	Upper	Lower	Soil Texture Class	AASHTO Group	Unified Soil	Permeability Rate (in/hr)	Soil Reaction (pH)
1	0 inches	6 inches	variable	Not reported	Not reported	Max: 0.00 Min: 0.00	Max: 0.00 Min: 0.00

OTHER SOIL TYPES IN AREA

Based on Soil Conservation Service STATSGO data, the following additional subordinant soil types may appear within the general area of target property.

Soil Surface Textures:
sandy loam
gravelly - sandy loam
silt loam
clay
fine sand
gravelly - sand
sand
fine sandy loam

Surficial Soil Types:
sandy loam
gravelly - sandy loam
silt loam
clay
fine sand
gravelly - sand
sand
fine sandy loam

Shallow Soil Types:
fine sandy loam
gravelly - loam
sandy clay
sandy clay loam
clay
silty clay
sand

Deeper Soil Types:
gravelly - sandy loam
sandy loam
very gravelly - sandy loam
stratified
very fine sandy loam
weathered bedrock
sand
gravelly - fine sandy loam
silty clay loam
clay loam

GEOCHECK® - PHYSICAL SETTING SOURCE SUMMARY

LOCAL / REGIONAL WATER AGENCY RECORDS

EDR Local/Regional Water Agency records provide water well information to assist the environmental professional in assessing sources that may impact ground water flow direction, and in forming an opinion about the impact of contaminant migration on nearby drinking water wells.

WELL SEARCH DISTANCE INFORMATION

DATABASE	SEARCH DISTANCE (miles)
Federal USGS	1.000
Federal FRDS PWS	Nearest PWS within 0.001 miles
State Database	1.000

FEDERAL USGS WELL INFORMATION

MAP ID	WELL ID	LOCATION FROM TP
No Wells Found		

FEDERAL FRDS PUBLIC WATER SUPPLY SYSTEM INFORMATION

MAP ID	WELL ID	LOCATION FROM TP
No PWS System Found		

Note: PWS System location is not always the same as well location.

STATE DATABASE WELL INFORMATION

MAP ID	WELL ID	LOCATION FROM TP
No Wells Found		

OTHER STATE DATABASE INFORMATION

STATE OIL/GAS WELL INFORMATION

MAP ID	WELL ID	LOCATION FROM TP
1	CAOG11000205258	1/4 - 1/2 Mile WSW
2	CAOG11000214319	1/2 - 1 Mile WNW
3	CAOG11000214096	1/2 - 1 Mile ESE
4	CAOG11000208886	1/2 - 1 Mile SSW
5	CAOG11000208887	1/2 - 1 Mile WSW
6	CAOG11000204849	1/2 - 1 Mile SSE
A7	CAOG11000191604	1/2 - 1 Mile SSW
A8	CAOG11000191605	1/2 - 1 Mile SSW
A9	CAOG11000193179	1/2 - 1 Mile SSW
A10	CAOG11000192995	1/2 - 1 Mile SSW
A11	CAOG11000191607	1/2 - 1 Mile SSW
A12	CAOG11000193036	1/2 - 1 Mile SSW
A13	CAOG11000193023	1/2 - 1 Mile SSW
A14	CAOG11000193057	1/2 - 1 Mile SSW

GEOCHECK® - PHYSICAL SETTING SOURCE SUMMARY

STATE OIL/GAS WELL INFORMATION

MAP ID	WELL ID	LOCATION FROM TP
A15	CAOG11000193012	1/2 - 1 Mile SSW
A16	CAOG11000193013	1/2 - 1 Mile SSW
A17	CAOG11000188755	1/2 - 1 Mile SSW
A18	CAOG11000188753	1/2 - 1 Mile SSW
A19	CAOG11000191613	1/2 - 1 Mile SSW
A20	CAOG11000188754	1/2 - 1 Mile SSW
A21	CAOG11000193190	1/2 - 1 Mile SSW
A22	CAOG11000193191	1/2 - 1 Mile SSW
A23	CAOG11000188745	1/2 - 1 Mile SSW
A24	CAOG11000191608	1/2 - 1 Mile SSW
A25	CAOG11000191609	1/2 - 1 Mile SSW
A26	CAOG11000191610	1/2 - 1 Mile SSW
A28	CAOG11000188746	1/2 - 1 Mile SSW
A27	CAOG11000188747	1/2 - 1 Mile SSW
A30	CAOG11000188751	1/2 - 1 Mile SSW
A29	CAOG11000188750	1/2 - 1 Mile SSW
A32	CAOG11000193046	1/2 - 1 Mile SSW
A31	CAOG11000193045	1/2 - 1 Mile SSW
A33	CAOG11000188752	1/2 - 1 Mile SSW
A34	CAOG11000191614	1/2 - 1 Mile SSW
A35	CAOG11000193193	1/2 - 1 Mile SSW
A36	CAOG11000191612	1/2 - 1 Mile SSW
A37	CAOG11000188757	1/2 - 1 Mile SSW
A38	CAOG11000189635	1/2 - 1 Mile SSW
A39	CAOG11000189636	1/2 - 1 Mile SSW
A40	CAOG11000191606	1/2 - 1 Mile SSW
A41	CAOG11000188758	1/2 - 1 Mile SSW
A42	CAOG11000188759	1/2 - 1 Mile SSW
A43	CAOG11000191611	1/2 - 1 Mile SSW
A44	CAOG11000188756	1/2 - 1 Mile SSW
A45	CAOG11000188748	1/2 - 1 Mile SSW
A46	CAOG11000188749	1/2 - 1 Mile SSW
47	CAOG11000214162	1/2 - 1 Mile North
48	CAOG11000214315	1/2 - 1 Mile NNE
49	CAOG11000205244	1/2 - 1 Mile NW
50	CAOG11000204850	1/2 - 1 Mile South
51	CAOG11000216833	1/2 - 1 Mile NNE

PHYSICAL SETTING SOURCE MAP - 4808731.2s

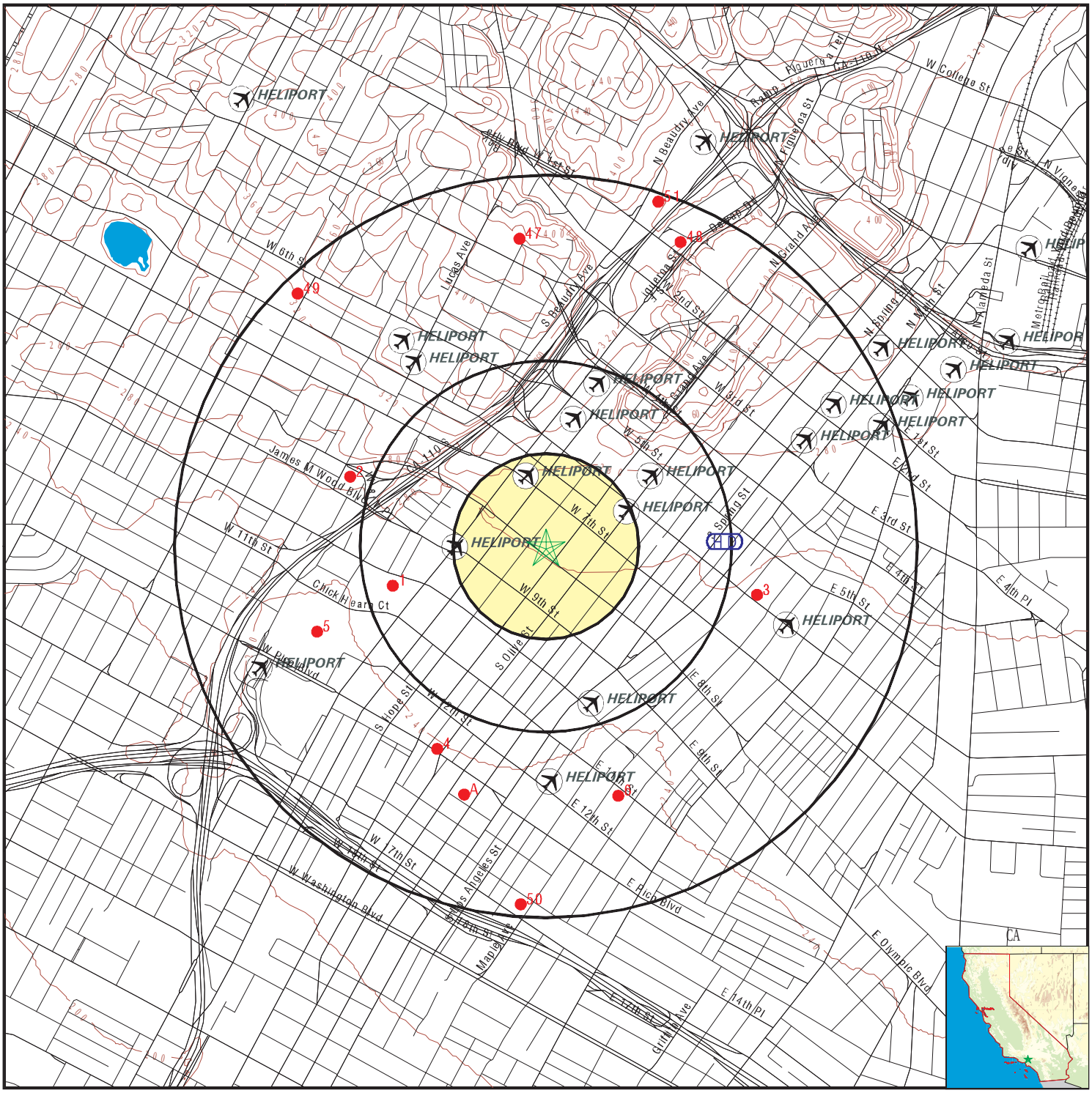

County Boundary
Major Roads
Contour Lines
Earthquake Fault Lines
Airports
Earthquake epicenter, Richter 5 or greater
Water Wells
Public Water Supply Wells
Cluster of Multiple Icons

0 1/4 1/2 1 Miles

Groundwater Flow Direction
GI Indeterminate Groundwater Flow at Location
GV Groundwater Flow Varies at Location
HD Closest Hydrogeological Data
Oil, gas or related wells

N

SITE NAME:	8th & Hope	CLIENT:	California Environmental
ADDRESS:	754 S. Hope Street Los Angeles CA 90017	CONTACT:	Gregory Buensuceso
LAT/LONG:	34.046418 / 118.258293	INQUIRY #:	4808731.2s
		DATE:	December 16, 2016 2:28 pm

Copyright © 2016 EDR, Inc. © 2015 TomTom Rel. 2015.

GEOCHECK® - PHYSICAL SETTING SOURCE MAP FINDINGS

Map ID
Direction
Distance

Database EDR ID Number

1
WSW **OIL_GAS** **CAOG11000205258**
1/4 - 1/2 Mile

District nun:	1	Api number:	03706334
Blm well:	N	Redrill can:	Not Reported
Dryhole:	Y	Well status:	P
Operator name:	Chevron U.S.A. Inc.		
County name:	Los Angeles	Fieldname:	Any Field
Area name:	Any Area	Section:	32
Township:	01S	Range:	13W
Base meridian:	SB	Elevation:	Not Reported
Locationde:	Not Reported		
Gissourcec:	hud		
Comments:	Not Reported		
Leasename:	Salvation Army Corehole	Wellnumber:	1
Epawell:	N	Hydraulica:	N
Confidenti:	N	Spuddate:	Not Reported
Welldeptha:	0		
Redrillfoo:	0		
Abandonedd:	Not Reported	Completion:	Not Reported
Directiona:	Unknown	Gissymbol:	PDH
Site id:	CAOG11000205258		

2
WNW **OIL_GAS** **CAOG11000214319**
1/2 - 1 Mile

District nun:	1	Api number:	03720793
Blm well:	N	Redrill can:	Not Reported
Dryhole:	Y	Well status:	P
Operator name:	Chevron U.S.A. Inc.		
County name:	Los Angeles	Fieldname:	Any Field
Area name:	Any Area	Section:	29
Township:	01S	Range:	13W
Base meridian:	SB	Elevation:	Not Reported
Locationde:	Not Reported		
Gissourcec:	hud		
Comments:	Not Reported		
Leasename:	S.M.J. Corehole	Wellnumber:	1
Epawell:	N	Hydraulica:	N
Confidenti:	N	Spuddate:	Not Reported
Welldeptha:	0		
Redrillfoo:	0		
Abandonedd:	Not Reported	Completion:	Not Reported
Directiona:	Directionally drilled	Gissymbol:	PDH
Site id:	CAOG11000214319		

3
ESE **OIL_GAS** **CAOG11000214096**
1/2 - 1 Mile

District nun:	1	Api number:	03720494
Blm well:	N	Redrill can:	Not Reported
Dryhole:	Y	Well status:	P
Operator name:	Chevron U.S.A. Inc.		
County name:	Los Angeles	Fieldname:	Any Field
Area name:	Any Area	Section:	33
Township:	01S	Range:	13W
Base meridian:	SB	Elevation:	Not Reported
Locationde:	Not Reported		
Gissourcec:	hud		
Comments:	Not Reported		
Leasename:	Greyhound Corehole	Wellnumber:	1
Epawell:	N	Hydraulica:	N
Confidenti:	N	Spuddate:	Not Reported
Welldeptha:	0		
Redrillfoo:	0		
Abandonedd:	Not Reported	Completion:	Not Reported
Directiona:	Directionally drilled	Gissymbol:	PDH
Site id:	CAOG11000214096		

4
SSW **OIL_GAS** **CAOG11000208886**
1/2 - 1 Mile

District nun:	1	Api number:	03711865
Blm well:	N	Redrill can:	Not Reported
Dryhole:	N	Well status:	P
Operator name:	1211 S. Olive Street Development LP		
County name:	Los Angeles	Fieldname:	Los Angeles Downtown
Area name:	Any Area	Section:	32
Township:	01S	Range:	13W
Base meridian:	SB	Elevation:	GL @ 238
Locationde:	KB @ 11’ above GL		
Gissourcec:	hud		
Comments:	Not Reported		
Leasename:	Broadway Corehole	Wellnumber:	1
Epawell:	N	Hydraulica:	N
Confidenti:	N	Spuddate:	Not Reported
Welldeptha:	0		
Redrillfoo:	0		
Abandonedd:	Not Reported	Completion:	Not Reported
Directiona:	Not Directionally drilled	Gissymbol:	PDH
Site id:	CAOG11000208886		

5
WSW **OIL_GAS** **CAOG11000208887**
1/2 - 1 Mile

District nun:	1	Api number:	03711872
Blm well:	N	Redrill can:	Not Reported
Dryhole:	N	Well status:	P
Operator name:	Chevron U.S.A. Inc.		
County name:	Los Angeles	Fieldname:	Los Angeles Downtown
Area name:	Any Area	Section:	32
Township:	01S	Range:	13W
Base meridian:	SB	Elevation:	Not Reported
Locationde:	Not Reported		
Gissourcec:	hud		

Comments:	Not Reported		
Leasename:	Standard-Occidental Albany Corehole	Wellnumber:	1
Epawell:	N	Hydraulica:	N
Confidenti:	N	Spuddate:	Not Reported
Welldeptha:	0		
Redrillfoo:	0		
Abandonedd:	Not Reported	Completion:	Not Reported
Directiona:	Unknown	Gissymbol:	PDH
Site id:	CAOG11000208887		

6
SSE **OIL_GAS** **CAOG11000204849**
1/2 - 1 Mile

District nun:	1	Api number:	03705691
Blm well:	N	Redrill can:	Not Reported
Dryhole:	Y	Well status:	P
Operator name:	Chevron U.S.A. Inc.		
County name:	Los Angeles	Fieldname:	Any Field
Area name:	Any Area	Section:	33
Township:	01S	Range:	13W
Base meridian:	SB	Elevation:	Not Reported
Locationde:	Not Reported		
Gissourcec:	hud		
Comments:	Not Reported		
Leasename:	Wall Corehole	Wellnumber:	2
Epawell:	N	Hydraulica:	N
Confidenti:	N	Spuddate:	Not Reported
Welldeptha:	0		
Redrillfoo:	0		
Abandonedd:	Not Reported	Completion:	Not Reported
Directiona:	Directionally drilled	Gissymbol:	PDH
Site id:	CAOG11000204849		

A7
SSW **OIL_GAS** **CAOG11000191604**
1/2 - 1 Mile

District nun:	1	Api number:	03711866
Blm well:	N	Redrill can:	Not Reported
Dryhole:	N	Well status:	I
Operator name:	Nasco Petroleum, LLC		
County name:	Los Angeles	Fieldname:	Los Angeles Downtown
Area name:	Any Area	Section:	32
Township:	01S	Range:	13W
Base meridian:	SB	Elevation:	234.226
Locationde:	Not Reported		
Gissourcec:	gps		
Comments:	42402259.ssf		
Leasename:	L.A.Unit Flower Com	Wellnumber:	2
Epawell:	N	Hydraulica:	N
Confidenti:	N	Spuddate:	Not Reported
Welldeptha:	0		
Redrillfoo:	0		
Abandonedd:	Not Reported	Completion:	Not Reported
Directiona:	Directionally drilled	Gissymbol:	AWF
Site id:	CAOG11000191604		

GEOCHECK® - PHYSICAL SETTING SOURCE MAP FINDINGS

Map ID
Direction
Distance

Database EDR ID Number

A8
SSW
1/2 - 1 Mile

OIL_GAS **CAOG11000191605**

District nun:	1	Api number:	03711866
Blm well:	N	Redrill can:	Not Reported
Dryhole:	N	Well status:	I
Operator name:	Nasco Petroleum, LLC		
County name:	Los Angeles	Fieldname:	Los Angeles Downtown
Area name:	Any Area	Section:	32
Township:	01S	Range:	13W
Base meridian:	SB	Elevation:	234.226
Locationde:	Not Reported		
Gissourcec:	gps		
Comments:	42402259.ssf		
Leasename:	L.A.Unit Flower Com	Wellnumber:	2
Epawell:	N	Hydraulica:	N
Confidenti:	N	Spuddate:	Not Reported
Welldeptha:	0		
Redrillfoo:	0		
Abandonedd:	Not Reported	Completion:	Not Reported
Directiona:	Directionally drilled	Gissymbol:	AWF
Site id:	CAOG11000191605		

A9
SSW
1/2 - 1 Mile

OIL_GAS **CAOG11000193179**

District nun:	1	Api number:	03720833
Blm well:	N	Redrill can:	Not Reported
Dryhole:	N	Well status:	A
Operator name:	Nasco Petroleum, LLC		
County name:	Los Angeles	Fieldname:	Los Angeles Downtown
Area name:	Any Area	Section:	32
Township:	01S	Range:	13W
Base meridian:	SB	Elevation:	236.143
Locationde:	Not Reported		
Gissourcec:	gps		
Comments:	42402259.ssf		
Leasename:	L.A. Unit	Wellnumber:	7
Epawell:	N	Hydraulica:	N
Confidenti:	N	Spuddate:	Not Reported
Welldeptha:	0		
Redrillfoo:	0		
Abandonedd:	Not Reported	Completion:	Not Reported
Directiona:	Directionally drilled	Gissymbol:	AOG
Site id:	CAOG11000193179		

A10
SSW
1/2 - 1 Mile

OIL_GAS **CAOG11000192995**

District nun:	1	Api number:	03720039
Blm well:	N	Redrill can:	Not Reported
Dryhole:	N	Well status:	I
Operator name:	Nasco Petroleum, LLC		
County name:	Los Angeles	Fieldname:	Los Angeles Downtown
Area name:	Any Area	Section:	32
Township:	01S	Range:	13W
Base meridian:	SB	Elevation:	234.798
Locationde:	Not Reported		
Gissourcec:	gps		
Comments:	42402259.ssf		
Leasename:	L.A. Unit	Wellnumber:	1
Epawell:	N	Hydraulica:	N
Confidenti:	N	Spuddate:	Not Reported
Welldeptha:	0		
Redrillfoo:	0		
Abandonedd:	Not Reported	Completion:	Not Reported
Directiona:	Directionally drilled	Gissymbol:	AWF
Site id:	CAOG11000192995		

A11
SSW **OIL_GAS** **CAOG11000191607**
1/2 - 1 Mile

District nun:	1	Api number:	03711868
Blm well:	N	Redrill can:	Not Reported
Dryhole:	N	Well status:	I
Operator name:	Nasco Petroleum, LLC		
County name:	Los Angeles	Fieldname:	Los Angeles Downtown
Area name:	Any Area	Section:	32
Township:	01S	Range:	13W
Base meridian:	SB	Elevation:	234.69
Locationde:	Not Reported		
Gissourcec:	gps		
Comments:	42402259.ssf		
Leasename:	L.A.Unit Flower Com	Wellnumber:	4
Epawell:	N	Hydraulica:	N
Confidenti:	N	Spuddate:	Not Reported
Welldeptha:	0		
Redrillfoo:	0		
Abandonedd:	Not Reported	Completion:	Not Reported
Directiona:	Directionally drilled	Gissymbol:	AOG
Site id:	CAOG11000191607		

A12
SSW **OIL_GAS** **CAOG11000193036**
1/2 - 1 Mile

District nun:	1	Api number:	03720144
Blm well:	N	Redrill can:	Not Reported
Dryhole:	N	Well status:	A
Operator name:	Nasco Petroleum, LLC		
County name:	Los Angeles	Fieldname:	Los Angeles Downtown
Area name:	Any Area	Section:	32
Township:	01S	Range:	13W
Base meridian:	SB	Elevation:	233.909
Locationde:	Not Reported		
Gissourcec:	gps		

Comments:	42402259.ssf		
Leasename:	L.A. Unit	Wellnumber:	4
Epawell:	N	Hydraulica:	N
Confidenti:	N	Spuddate:	Not Reported
Welldeptha:	0		
Redrillfoo:	0		
Abandonedd:	Not Reported	Completion:	Not Reported
Directiona:	Directionally drilled	Gissymbol:	AWF
Site id:	CAOG11000193036		

A13
SSW
1/2 - 1 Mile

OIL_GAS **CAOG11000193023**

District nun:	1	Api number:	03720118
Blm well:	N	Redrill can:	Not Reported
Dryhole:	N	Well status:	A
Operator name:	Nasco Petroleum, LLC		
County name:	Los Angeles	Fieldname:	Los Angeles Downtown
Area name:	Any Area	Section:	32
Township:	01S	Range:	13W
Base meridian:	SB	Elevation:	233.268
Locationde:	Not Reported		
Gissourcec:	gps		
Comments:	42402259.ssf		
Leasename:	L.A. Unit	Wellnumber:	3
Epawell:	N	Hydraulica:	N
Confidenti:	N	Spuddate:	Not Reported
Welldeptha:	0		
Redrillfoo:	0		
Abandonedd:	Not Reported	Completion:	Not Reported
Directiona:	Directionally drilled	Gissymbol:	AOG
Site id:	CAOG11000193023		

A14
SSW
1/2 - 1 Mile

OIL_GAS **CAOG11000193057**

District nun:	1	Api number:	03720204
Blm well:	N	Redrill can:	Not Reported
Dryhole:	N	Well status:	A
Operator name:	Nasco Petroleum, LLC		
County name:	Los Angeles	Fieldname:	Los Angeles Downtown
Area name:	Any Area	Section:	32
Township:	01S	Range:	13W
Base meridian:	SB	Elevation:	234.898
Locationde:	Not Reported		
Gissourcec:	gps		
Comments:	42402259.ssf		
Leasename:	Albany	Wellnumber:	1
Epawell:	N	Hydraulica:	N
Confidenti:	N	Spuddate:	Not Reported
Welldeptha:	0		
Redrillfoo:	0		
Abandonedd:	Not Reported	Completion:	Not Reported
Directiona:	Directionally drilled	Gissymbol:	AOG
Site id:	CAOG11000193057		

GEOCHECK® - PHYSICAL SETTING SOURCE MAP FINDINGS

Map ID
Direction
Distance

Database EDR ID Number

A15
SSW
1/2 - 1 Mile

OIL_GAS **CAOG11000193012**

District nun:	1	Api number:	03720077
Blm well:	N	Redrill can:	Not Reported
Dryhole:	N	Well status:	A
Operator name:	Nasco Petroleum, LLC		
County name:	Los Angeles	Fieldname:	Los Angeles Downtown
Area name:	Any Area	Section:	32
Township:	01S	Range:	13W
Base meridian:	SB	Elevation:	232.825
Locationde:	Not Reported		
Gissourcec:	gps		
Comments:	42402259.ssf		
Leasename:	L.A. Unit	Wellnumber:	2
Epawell:	N	Hydraulica:	N
Confidenti:	N	Spuddate:	Not Reported
Welldeptha:	0		
Redrillfoo:	0		
Abandonedd:	Not Reported	Completion:	Not Reported
Directiona:	Directionally drilled	Gissymbol:	AWF
Site id:	CAOG11000193012		

A16
SSW
1/2 - 1 Mile

OIL_GAS **CAOG11000193013**

District nun:	1	Api number:	03720077
Blm well:	N	Redrill can:	Not Reported
Dryhole:	N	Well status:	A
Operator name:	Nasco Petroleum, LLC		
County name:	Los Angeles	Fieldname:	Los Angeles Downtown
Area name:	Any Area	Section:	32
Township:	01S	Range:	13W
Base meridian:	SB	Elevation:	232.825
Locationde:	Not Reported		
Gissourcec:	gps		
Comments:	42402259.ssf		
Leasename:	L.A. Unit	Wellnumber:	2
Epawell:	N	Hydraulica:	N
Confidenti:	N	Spuddate:	Not Reported
Welldeptha:	0		
Redrillfoo:	0		
Abandonedd:	Not Reported	Completion:	Not Reported
Directiona:	Directionally drilled	Gissymbol:	AWF
Site id:	CAOG11000193013		

A17
SSW
1/2 - 1 Mile

OIL_GAS **CAOG11000188755**

District nun:	1	Api number:	03700464
Blm well:	N	Redrill can:	Not Reported
Dryhole:	N	Well status:	I
Operator name:	Nasco Petroleum, LLC		
County name:	Los Angeles	Fieldname:	Los Angeles Downtown
Area name:	Any Area	Section:	32
Township:	01S	Range:	13W
Base meridian:	SB	Elevation:	233.438
Locationde:	Not Reported		
Gissourcec:	gps		
Comments:	42402259.ssf		
Leasename:	L.A.Unit Venice Com	Wellnumber:	4
Epawell:	N	Hydraulica:	N
Confidenti:	N	Spuddate:	Not Reported
Welldeptha:	0		
Redrillfoo:	0		
Abandonedd:	Not Reported	Completion:	Not Reported
Directiona:	Directionally drilled	Gissymbol:	AWF
Site id:	CAOG11000188755		

A18
SSW **OIL_GAS** **CAOG11000188753**
1/2 - 1 Mile

District nun:	1	Api number:	03700462
Blm well:	N	Redrill can:	Not Reported
Dryhole:	N	Well status:	A
Operator name:	Nasco Petroleum, LLC		
County name:	Los Angeles	Fieldname:	Los Angeles Downtown
Area name:	Any Area	Section:	32
Township:	01S	Range:	13W
Base meridian:	SB	Elevation:	233.655
Locationde:	Not Reported		
Gissourcec:	gps		
Comments:	42402259.ssf		
Leasename:	L.A.Unit Venice Com	Wellnumber:	1
Epawell:	N	Hydraulica:	N
Confidenti:	N	Spuddate:	Not Reported
Welldeptha:	0		
Redrillfoo:	0		
Abandonedd:	Not Reported	Completion:	Not Reported
Directiona:	Directionally drilled	Gissymbol:	AOG
Site id:	CAOG11000188753		

A19
SSW **OIL_GAS** **CAOG11000191613**
1/2 - 1 Mile

District nun:	1	Api number:	03711873
Blm well:	N	Redrill can:	Not Reported
Dryhole:	N	Well status:	A
Operator name:	Nasco Petroleum, LLC		
County name:	Los Angeles	Fieldname:	Los Angeles Downtown
Area name:	Any Area	Section:	32
Township:	01S	Range:	13W
Base meridian:	SB	Elevation:	237.171
Locationde:	Not Reported		
Gissourcec:	gps		

Comments:	42402259.ssf		
Leasename:	L.A.Unit Venice Com	Wellnumber:	3
Epawell:	N	Hydraulica:	N
Confidenti:	N	Spuddate:	Not Reported
Welldeptha:	0		
Redrillfoo:	0		
Abandonedd:	Not Reported	Completion:	Not Reported
Directiona:	Directionally drilled	Gissymbol:	AOG
Site id:	CAOG11000191613		

A20
SSW
1/2 - 1 Mile

OIL_GAS **CAOG11000188754**

District nun:	1	Api number:	03700463
Blm well:	N	Redrill can:	Not Reported
Dryhole:	N	Well status:	A
Operator name:	Nasco Petroleum, LLC		
County name:	Los Angeles	Fieldname:	Los Angeles Downtown
Area name:	Any Area	Section:	32
Township:	01S	Range:	13W
Base meridian:	SB	Elevation:	234.648
Locationde:	Not Reported		
Gissourcec:	gps		
Comments:	42402259.ssf		
Leasename:	L.A.Unit Venice Com	Wellnumber:	2
Epawell:	N	Hydraulica:	N
Confidenti:	N	Spuddate:	Not Reported
Welldeptha:	0		
Redrillfoo:	0		
Abandonedd:	Not Reported	Completion:	Not Reported
Directiona:	Directionally drilled	Gissymbol:	AOG
Site id:	CAOG11000188754		

A21
SSW
1/2 - 1 Mile

OIL_GAS **CAOG11000193190**

District nun:	1	Api number:	03720909
Blm well:	N	Redrill can:	Not Reported
Dryhole:	N	Well status:	I
Operator name:	Nasco Petroleum, LLC		
County name:	Los Angeles	Fieldname:	Los Angeles Downtown
Area name:	Any Area	Section:	32
Township:	01S	Range:	13W
Base meridian:	SB	Elevation:	234.939
Locationde:	Not Reported		
Gissourcec:	gps		
Comments:	42402259.ssf		
Leasename:	Spring	Wellnumber:	2
Epawell:	N	Hydraulica:	N
Confidenti:	N	Spuddate:	Not Reported
Welldeptha:	0		
Redrillfoo:	0		
Abandonedd:	Not Reported	Completion:	Not Reported
Directiona:	Directionally drilled	Gissymbol:	AOG
Site id:	CAOG11000193190		

Map ID
Direction
Distance

Database EDR ID Number

A22
SSW
1/2 - 1 Mile

OIL_GAS **CAOG11000193191**

District nun:	1	Api number:	03720909
Blm well:	N	Redrill can:	Not Reported
Dryhole:	N	Well status:	I
Operator name:	Nasco Petroleum, LLC		
County name:	Los Angeles	Fieldname:	Los Angeles Downtown
Area name:	Any Area	Section:	32
Township:	01S	Range:	13W
Base meridian:	SB	Elevation:	234.939
Locationde:	Not Reported		
Gissourcec:	gps		
Comments:	42402259.ssf		
Leasename:	Spring	Wellnumber:	2
Epawell:	N	Hydraulica:	N
Confidenti:	N	Spuddate:	Not Reported
Welldeptha:	0		
Redrillfoo:	0		
Abandonedd:	Not Reported	Completion:	Not Reported
Directiona:	Directionally drilled	Gissymbol:	AOG
Site id:	CAOG11000193191		

A23
SSW
1/2 - 1 Mile

OIL_GAS **CAOG11000188745**

District nun:	1	Api number:	03700457
Blm well:	N	Redrill can:	Not Reported
Dryhole:	N	Well status:	I
Operator name:	Nasco Petroleum, LLC		
County name:	Los Angeles	Fieldname:	Los Angeles Downtown
Area name:	Any Area	Section:	32
Township:	01S	Range:	13W
Base meridian:	SB	Elevation:	236.1
Locationde:	Not Reported		
Gissourcec:	gps		
Comments:	42402259.ssf		
Leasename:	L.A. Unit	Wellnumber:	6
Epawell:	N	Hydraulica:	N
Confidenti:	N	Spuddate:	Not Reported
Welldeptha:	0		
Redrillfoo:	0		
Abandonedd:	Not Reported	Completion:	Not Reported
Directiona:	Directionally drilled	Gissymbol:	ADG
Site id:	CAOG11000188745		

A24
SSW
1/2 - 1 Mile

OIL_GAS **CAOG11000191608**

District nun:	1	Api number:	03711869
Blm well:	N	Redrill can:	Not Reported
Dryhole:	N	Well status:	A
Operator name:	Nasco Petroleum, LLC		
County name:	Los Angeles	Fieldname:	Los Angeles Downtown
Area name:	Any Area	Section:	32
Township:	01S	Range:	13W
Base meridian:	SB	Elevation:	234.094
Locationde:	Not Reported		
Gissourcec:	gps		
Comments:	42402259.ssf		
Leasename:	L.A.Unit Flower Com	Wellnumber:	5B
Epawell:	N	Hydraulica:	N
Confidenti:	N	Spuddate:	Not Reported
Welldeptha:	0		
Redrillfoo:	0		
Abandonedd:	Not Reported	Completion:	Not Reported
Directiona:	Directionally drilled	Gissymbol:	ADG
Site id:	CAOG11000191608		

A25
SSW **OIL_GAS** **CAOG11000191609**
1/2 - 1 Mile

District nun:	1	Api number:	03711869
Blm well:	N	Redrill can:	Not Reported
Dryhole:	N	Well status:	A
Operator name:	Nasco Petroleum, LLC		
County name:	Los Angeles	Fieldname:	Los Angeles Downtown
Area name:	Any Area	Section:	32
Township:	01S	Range:	13W
Base meridian:	SB	Elevation:	234.094
Locationde:	Not Reported		
Gissourcec:	gps		
Comments:	42402259.ssf		
Leasename:	L.A.Unit Flower Com	Wellnumber:	5B
Epawell:	N	Hydraulica:	N
Confidenti:	N	Spuddate:	Not Reported
Welldeptha:	0		
Redrillfoo:	0		
Abandonedd:	Not Reported	Completion:	Not Reported
Directiona:	Directionally drilled	Gissymbol:	ADG
Site id:	CAOG11000191609		

A26
SSW **OIL_GAS** **CAOG11000191610**
1/2 - 1 Mile

District nun:	1	Api number:	03711869
Blm well:	N	Redrill can:	Not Reported
Dryhole:	N	Well status:	A
Operator name:	Nasco Petroleum, LLC		
County name:	Los Angeles	Fieldname:	Los Angeles Downtown
Area name:	Any Area	Section:	32
Township:	01S	Range:	13W
Base meridian:	SB	Elevation:	234.094
Locationde:	Not Reported		
Gissourcec:	gps		

Comments:	42402259.ssf		
Leasename:	L.A.Unit Flower Com	Wellnumber:	5B
Epawell:	N	Hydraulica:	N
Confidenti:	N	Spuddate:	Not Reported
Welldeptha:	0		
Redrillfoo:	0		
Abandonedd:	Not Reported	Completion:	Not Reported
Directiona:	Directionally drilled	Gissymbol:	ADG
Site id:	CAOG11000191610		

A28
SSW
1/2 - 1 Mile

OIL_GAS **CAOG11000188746**

District nun:	1	Api number:	03700458
Blm well:	N	Redrill can:	Not Reported
Dryhole:	N	Well status:	A
Operator name:	Nasco Petroleum, LLC		
County name:	Los Angeles	Fieldname:	Los Angeles Downtown
Area name:	Any Area	Section:	32
Township:	01S	Range:	13W
Base meridian:	SB	Elevation:	236.568
Locationde:	Not Reported		
Gissourcec:	gps		
Comments:	42402259.ssf		
Leasename:	L.A. Unit	Wellnumber:	9
Epawell:	N	Hydraulica:	N
Confidenti:	N	Spuddate:	Not Reported
Welldeptha:	0		
Redrillfoo:	0		
Abandonedd:	Not Reported	Completion:	Not Reported
Directiona:	Directionally drilled	Gissymbol:	AWF
Site id:	CAOG11000188746		

A27
SSW
1/2 - 1 Mile

OIL_GAS **CAOG11000188747**

District nun:	1	Api number:	03700458
Blm well:	N	Redrill can:	Not Reported
Dryhole:	N	Well status:	A
Operator name:	Nasco Petroleum, LLC		
County name:	Los Angeles	Fieldname:	Los Angeles Downtown
Area name:	Any Area	Section:	32
Township:	01S	Range:	13W
Base meridian:	SB	Elevation:	236.568
Locationde:	Not Reported		
Gissourcec:	gps		
Comments:	42402259.ssf		
Leasename:	L.A. Unit	Wellnumber:	9
Epawell:	N	Hydraulica:	N
Confidenti:	N	Spuddate:	Not Reported
Welldeptha:	0		
Redrillfoo:	0		
Abandonedd:	Not Reported	Completion:	Not Reported
Directiona:	Directionally drilled	Gissymbol:	AWF
Site id:	CAOG11000188747		

GEOCHECK® - PHYSICAL SETTING SOURCE MAP FINDINGS

Map ID
Direction
Distance

Database EDR ID Number

A30
SSW
1/2 - 1 Mile

OIL_GAS **CAOG11000188751**

District nun:	1	Api number:	03700460
Blm well:	N	Redrill can:	Not Reported
Dryhole:	N	Well status:	P
Operator name:	St. James Oil Corp.		
County name:	Los Angeles	Fieldname:	Los Angeles Downtown
Area name:	Any Area	Section:	32
Township:	01S	Range:	13W
Base meridian:	SB	Elevation:	236.747
Locationde:	Not Reported		
Gissourcec:	gps		
Comments:	42402259.ssf		
Leasename:	L.A.Unit Flower Com	Wellnumber:	11
Epawell:	N	Hydraulica:	N
Confidenti:	N	Spuddate:	Not Reported
Welldeptha:	0		
Redrillfoo:	0		
Abandonedd:	Not Reported	Completion:	Not Reported
Directiona:	Directionally drilled	Gissymbol:	PWF
Site id:	CAOG11000188751		

A29
SSW
1/2 - 1 Mile

OIL_GAS **CAOG11000188750**

District nun:	1	Api number:	03700460
Blm well:	N	Redrill can:	Not Reported
Dryhole:	N	Well status:	P
Operator name:	St. James Oil Corp.		
County name:	Los Angeles	Fieldname:	Los Angeles Downtown
Area name:	Any Area	Section:	32
Township:	01S	Range:	13W
Base meridian:	SB	Elevation:	236.747
Locationde:	Not Reported		
Gissourcec:	gps		
Comments:	42402259.ssf		
Leasename:	L.A.Unit Flower Com	Wellnumber:	11
Epawell:	N	Hydraulica:	N
Confidenti:	N	Spuddate:	Not Reported
Welldeptha:	0		
Redrillfoo:	0		
Abandonedd:	Not Reported	Completion:	Not Reported
Directiona:	Directionally drilled	Gissymbol:	PWF
Site id:	CAOG11000188750		

A32
SSW
1/2 - 1 Mile

OIL_GAS **CAOG11000193046**

District nun:	1	Api number:	03720175
Blm well:	N	Redrill can:	Not Reported
Dryhole:	N	Well status:	A
Operator name:	Nasco Petroleum, LLC		
County name:	Los Angeles	Fieldname:	Los Angeles Downtown
Area name:	Any Area	Section:	32
Township:	01S	Range:	13W
Base meridian:	SB	Elevation:	237.059
Locationde:	Not Reported		
Gissourcec:	gps		
Comments:	42402259.ssf		
Leasename:	L.A. Unit	Wellnumber:	10
Epawell:	N	Hydraulica:	N
Confidenti:	N	Spuddate:	Not Reported
Welldeptha:	0		
Redrillfoo:	0		
Abandonedd:	Not Reported	Completion:	Not Reported
Directiona:	Directionally drilled	Gissymbol:	AWF
Site id:	CAOG11000193046		

A31
SSW **OIL_GAS** **CAOG11000193045**
1/2 - 1 Mile

District nun:	1	Api number:	03720175
Blm well:	N	Redrill can:	Not Reported
Dryhole:	N	Well status:	A
Operator name:	Nasco Petroleum, LLC		
County name:	Los Angeles	Fieldname:	Los Angeles Downtown
Area name:	Any Area	Section:	32
Township:	01S	Range:	13W
Base meridian:	SB	Elevation:	237.059
Locationde:	Not Reported		
Gissourcec:	gps		
Comments:	42402259.ssf		
Leasename:	L.A. Unit	Wellnumber:	10
Epawell:	N	Hydraulica:	N
Confidenti:	N	Spuddate:	Not Reported
Welldeptha:	0		
Redrillfoo:	0		
Abandonedd:	Not Reported	Completion:	Not Reported
Directiona:	Directionally drilled	Gissymbol:	AWF
Site id:	CAOG11000193045		

A33
SSW **OIL_GAS** **CAOG11000188752**
1/2 - 1 Mile

District nun:	1	Api number:	03700461
Blm well:	N	Redrill can:	Not Reported
Dryhole:	N	Well status:	I
Operator name:	Nasco Petroleum, LLC		
County name:	Los Angeles	Fieldname:	Los Angeles Downtown
Area name:	Any Area	Section:	32
Township:	01S	Range:	13W
Base meridian:	SB	Elevation:	237.355
Locationde:	Not Reported		
Gissourcec:	gps		

Comments:	42402259.ssf		
Leasename:	L.A.Unit Spring	Wellnumber:	1
Epawell:	N	Hydraulica:	N
Confidenti:	N	Spuddate:	Not Reported
Welldeptha:	0		
Redrillfoo:	0		
Abandonedd:	Not Reported	Completion:	Not Reported
Directiona:	Directionally drilled	Gissymbol:	AWF
Site id:	CAOG11000188752		

A34
SSW
1/2 - 1 Mile

OIL_GAS **CAOG11000191614**

District nun:	1	Api number:	03711874
Blm well:	N	Redrill can:	Not Reported
Dryhole:	N	Well status:	I
Operator name:	Nasco Petroleum, LLC		
County name:	Los Angeles	Fieldname:	Los Angeles Downtown
Area name:	Any Area	Section:	32
Township:	01S	Range:	13W
Base meridian:	SB	Elevation:	243.777
Locationde:	Not Reported		
Gissourcec:	gps		
Comments:	42402259.ssf		
Leasename:	L.A.Unit Venice Com	Wellnumber:	5
Epawell:	N	Hydraulica:	N
Confidenti:	N	Spuddate:	Not Reported
Welldeptha:	0		
Redrillfoo:	0		
Abandonedd:	Not Reported	Completion:	Not Reported
Directiona:	Directionally drilled	Gissymbol:	AOG
Site id:	CAOG11000191614		

A35
SSW
1/2 - 1 Mile

OIL_GAS **CAOG11000193193**

District nun:	1	Api number:	03720923
Blm well:	N	Redrill can:	Not Reported
Dryhole:	N	Well status:	A
Operator name:	Nasco Petroleum, LLC		
County name:	Los Angeles	Fieldname:	Los Angeles Downtown
Area name:	Any Area	Section:	32
Township:	01S	Range:	13W
Base meridian:	SB	Elevation:	236.252
Locationde:	Not Reported		
Gissourcec:	gps		
Comments:	42402259.ssf		
Leasename:	L.A. Unit	Wellnumber:	8
Epawell:	N	Hydraulica:	N
Confidenti:	N	Spuddate:	Not Reported
Welldeptha:	0		
Redrillfoo:	0		
Abandonedd:	Not Reported	Completion:	Not Reported
Directiona:	Directionally drilled	Gissymbol:	AOG
Site id:	CAOG11000193193		

Map ID
Direction
Distance

Database EDR ID Number

A36
SSW
1/2 - 1 Mile

OIL_GAS **CAOG11000191612**

District nun:	1	Api number:	03711871
Blm well:	N	Redrill can:	Not Reported
Dryhole:	N	Well status:	A
Operator name:	Nasco Petroleum, LLC		
County name:	Los Angeles	Fieldname:	Los Angeles Downtown
Area name:	Any Area	Section:	32
Township:	01S	Range:	13W
Base meridian:	SB	Elevation:	237.014
Locationde:	Not Reported		
Gissourcec:	gps		
Comments:	42402259.ssf		
Leasename:	L.A.Unit Flower Com	Wellnumber:	7
Epawell:	N	Hydraulica:	N
Confidenti:	N	Spuddate:	Not Reported
Welldeptha:	0		
Redrillfoo:	0		
Abandonedd:	Not Reported	Completion:	Not Reported
Directiona:	Directionally drilled	Gissymbol:	AOG
Site id:	CAOG11000191612		

A37
SSW
1/2 - 1 Mile

OIL_GAS **CAOG11000188757**

District nun:	1	Api number:	03700466
Blm well:	N	Redrill can:	Not Reported
Dryhole:	N	Well status:	A
Operator name:	Nasco Petroleum, LLC		
County name:	Los Angeles	Fieldname:	Los Angeles Downtown
Area name:	Any Area	Section:	32
Township:	01S	Range:	13W
Base meridian:	SB	Elevation:	238.063
Locationde:	Not Reported		
Gissourcec:	gps		
Comments:	42402259.ssf		
Leasename:	L.A. Unit	Wellnumber:	11
Epawell:	N	Hydraulica:	N
Confidenti:	N	Spuddate:	Not Reported
Welldeptha:	0		
Redrillfoo:	0		
Abandonedd:	Not Reported	Completion:	Not Reported
Directiona:	Directionally drilled	Gissymbol:	AOG
Site id:	CAOG11000188757		

A38
SSW
1/2 - 1 Mile

OIL_GAS **CAOG11000189635**

District nun:	1	Api number:	03706352
Blm well:	N	Redrill can:	Not Reported
Dryhole:	N	Well status:	I
Operator name:	Nasco Petroleum, LLC		
County name:	Los Angeles	Fieldname:	Los Angeles Downtown
Area name:	Any Area	Section:	32
Township:	01S	Range:	13W
Base meridian:	SB	Elevation:	242.152
Locationde:	Not Reported		
Gissourcec:	gps		
Comments:	42402259.ssf		
Leasename:	L.A.Unit Flower Com	Wellnumber:	9
Epawell:	N	Hydraulica:	N
Confidenti:	N	Spuddate:	Not Reported
Welldeptha:	0		
Redrillfoo:	0		
Abandonedd:	Not Reported	Completion:	Not Reported
Directiona:	Directionally drilled	Gissymbol:	AWF
Site id:	CAOG11000189635		

A39
SSW **OIL_GAS** **CAOG11000189636**
1/2 - 1 Mile

District nun:	1	Api number:	03706352
Blm well:	N	Redrill can:	Not Reported
Dryhole:	N	Well status:	I
Operator name:	Nasco Petroleum, LLC		
County name:	Los Angeles	Fieldname:	Los Angeles Downtown
Area name:	Any Area	Section:	32
Township:	01S	Range:	13W
Base meridian:	SB	Elevation:	242.152
Locationde:	Not Reported		
Gissourcec:	gps		
Comments:	42402259.ssf		
Leasename:	L.A.Unit Flower Com	Wellnumber:	9
Epawell:	N	Hydraulica:	N
Confidenti:	N	Spuddate:	Not Reported
Welldeptha:	0		
Redrillfoo:	0		
Abandonedd:	Not Reported	Completion:	Not Reported
Directiona:	Directionally drilled	Gissymbol:	AWF
Site id:	CAOG11000189636		

A40
SSW **OIL_GAS** **CAOG11000191606**
1/2 - 1 Mile

District nun:	1	Api number:	03711867
Blm well:	N	Redrill can:	Not Reported
Dryhole:	N	Well status:	I
Operator name:	Nasco Petroleum, LLC		
County name:	Los Angeles	Fieldname:	Los Angeles Downtown
Area name:	Any Area	Section:	32
Township:	01S	Range:	13W
Base meridian:	SB	Elevation:	236.058
Locationde:	Not Reported		
Gissourcec:	gps		

Comments:	42402259.ssf		
Leasename:	L.A.Unit Flower Com	Wellnumber:	3
Epawell:	N	Hydraulica:	N
Confidenti:	N	Spuddate:	Not Reported
Welldeptha:	0		
Redrillfoo:	0		
Abandonedd:	Not Reported	Completion:	Not Reported
Directiona:	Directionally drilled	Gissymbol:	AOG
Site id:	CAOG11000191606		

A41
SSW
1/2 - 1 Mile

OIL_GAS **CAOG11000188758**

District nun:	1	Api number:	03700467
Blm well:	N	Redrill can:	Not Reported
Dryhole:	N	Well status:	A
Operator name:	Nasco Petroleum, LLC		
County name:	Los Angeles	Fieldname:	Los Angeles Downtown
Area name:	Any Area	Section:	32
Township:	01S	Range:	13W
Base meridian:	SB	Elevation:	236.758
Locationde:	Not Reported		
Gissourcec:	gps		
Comments:	42402259.ssf		
Leasename:	L.A.Unit Venice FW	Wellnumber:	1
Epawell:	N	Hydraulica:	N
Confidenti:	N	Spuddate:	Not Reported
Welldeptha:	0		
Redrillfoo:	0		
Abandonedd:	Not Reported	Completion:	Not Reported
Directiona:	Directionally drilled	Gissymbol:	AWF
Site id:	CAOG11000188758		

A42
SSW
1/2 - 1 Mile

OIL_GAS **CAOG11000188759**

District nun:	1	Api number:	03700467
Blm well:	N	Redrill can:	Not Reported
Dryhole:	N	Well status:	A
Operator name:	Nasco Petroleum, LLC		
County name:	Los Angeles	Fieldname:	Los Angeles Downtown
Area name:	Any Area	Section:	32
Township:	01S	Range:	13W
Base meridian:	SB	Elevation:	236.758
Locationde:	Not Reported		
Gissourcec:	gps		
Comments:	42402259.ssf		
Leasename:	L.A.Unit Venice FW	Wellnumber:	1
Epawell:	N	Hydraulica:	N
Confidenti:	N	Spuddate:	Not Reported
Welldeptha:	0		
Redrillfoo:	0		
Abandonedd:	Not Reported	Completion:	Not Reported
Directiona:	Directionally drilled	Gissymbol:	AWF
Site id:	CAOG11000188759		

Map ID
Direction
Distance

Database EDR ID Number

A43
SSW
1/2 - 1 Mile

OIL_GAS **CAOG11000191611**

District nun:	1	Api number:	03711870
Blm well:	N	Redrill can:	Not Reported
Dryhole:	N	Well status:	A
Operator name:	Nasco Petroleum, LLC		
County name:	Los Angeles	Fieldname:	Los Angeles Downtown
Area name:	Any Area	Section:	32
Township:	01S	Range:	13W
Base meridian:	SB	Elevation:	235.038
Locationde:	Not Reported		
Gissourcec:	gps		
Comments:	42402259.ssf		
Leasename:	L.A.Unit Flower Com	Wellnumber:	6
Epawell:	N	Hydraulica:	N
Confidenti:	N	Spuddate:	Not Reported
Welldeptha:	0		
Redrillfoo:	0		
Abandonedd:	Not Reported	Completion:	Not Reported
Directiona:	Directionally drilled	Gissymbol:	AOG
Site id:	CAOG11000191611		

A44
SSW
1/2 - 1 Mile

OIL_GAS **CAOG11000188756**

District nun:	1	Api number:	03700465
Blm well:	N	Redrill can:	Not Reported
Dryhole:	N	Well status:	A
Operator name:	Nasco Petroleum, LLC		
County name:	Los Angeles	Fieldname:	Los Angeles Downtown
Area name:	Any Area	Section:	32
Township:	01S	Range:	13W
Base meridian:	SB	Elevation:	238.651
Locationde:	Not Reported		
Gissourcec:	gps		
Comments:	42402259.ssf		
Leasename:	L.A.Unit Venice Com	Wellnumber:	6
Epawell:	N	Hydraulica:	N
Confidenti:	N	Spuddate:	Not Reported
Welldeptha:	0		
Redrillfoo:	0		
Abandonedd:	Not Reported	Completion:	Not Reported
Directiona:	Directionally drilled	Gissymbol:	AOG
Site id:	CAOG11000188756		

A45
SSW
1/2 - 1 Mile

OIL_GAS **CAOG11000188748**

District nun:	1	Api number:	03700459
Blm well:	N	Redrill can:	Not Reported
Dryhole:	N	Well status:	A
Operator name:	Nasco Petroleum, LLC		
County name:	Los Angeles	Fieldname:	Los Angeles Downtown
Area name:	Any Area	Section:	32
Township:	01S	Range:	13W
Base meridian:	SB	Elevation:	238.569
Locationde:	Not Reported		
Gissourcec:	gps		
Comments:	42402259.ssf		
Leasename:	L.A. Unit	Wellnumber:	12
Epawell:	N	Hydraulica:	N
Confidenti:	N	Spuddate:	Not Reported
Welldeptha:	0		
Redrillfoo:	0		
Abandonedd:	Not Reported	Completion:	Not Reported
Directiona:	Directionally drilled	Gissymbol:	AWF
Site id:	CAOG11000188748		

A46
SSW **OIL_GAS** **CAOG11000188749**
1/2 - 1 Mile

District nun:	1	Api number:	03700459
Blm well:	N	Redrill can:	Not Reported
Dryhole:	N	Well status:	A
Operator name:	Nasco Petroleum, LLC		
County name:	Los Angeles	Fieldname:	Los Angeles Downtown
Area name:	Any Area	Section:	32
Township:	01S	Range:	13W
Base meridian:	SB	Elevation:	238.569
Locationde:	Not Reported		
Gissourcec:	gps		
Comments:	42402259.ssf		
Leasename:	L.A. Unit	Wellnumber:	12
Epawell:	N	Hydraulica:	N
Confidenti:	N	Spuddate:	Not Reported
Welldeptha:	0		
Redrillfoo:	0		
Abandonedd:	Not Reported	Completion:	Not Reported
Directiona:	Directionally drilled	Gissymbol:	AWF
Site id:	CAOG11000188749		

47
North **OIL_GAS** **CAOG11000214162**
1/2 - 1 Mile

District nun:	1	Api number:	03720649
Blm well:	N	Redrill can:	Not Reported
Dryhole:	Y	Well status:	P
Operator name:	Chevron U.S.A. Inc.		
County name:	Los Angeles	Fieldname:	Any Field
Area name:	Any Area	Section:	29
Township:	01S	Range:	13W
Base meridian:	SB	Elevation:	Not Reported
Locationde:	Not Reported		
Gissourcec:	hud		

Comments:	Not Reported		
Leasename:	Bixel-Miramar C.H.	Wellnumber:	1
Epawell:	N	Hydraulica:	N
Confidenti:	N	Spuddate:	Not Reported
Welldeptha:	0		
Redrillfoo:	0		
Abandonedd:	Not Reported	Completion:	Not Reported
Directiona:	Unknown	Gissymbol:	PDH
Site id:	CAOG11000214162		

48
NNE **OIL_GAS** **CAOG11000214315**
1/2 - 1 Mile

District nun:	1	Api number:	03720785
Blm well:	N	Redrill can:	Not Reported
Dryhole:	N	Well status:	B
Operator name:	Phillips Petroleum Co.		
County name:	Los Angeles	Fieldname:	Los Angeles City
Area name:	Any Area	Section:	28
Township:	01S	Range:	13W
Base meridian:	SB	Elevation:	Not Reported
Locationde:	Not Reported		
Gissourcec:	hud		
Comments:	Not Reported		
Leasename:	Civic Center	Wellnumber:	1
Epawell:	N	Hydraulica:	N
Confidenti:	N	Spuddate:	Not Reported
Welldeptha:	0		
Redrillfoo:	0		
Abandonedd:	Not Reported	Completion:	Not Reported
Directiona:	Directionally drilled	Gissymbol:	AOG
Site id:	CAOG11000214315		

49
NW **OIL_GAS** **CAOG11000205244**
1/2 - 1 Mile

District nun:	1	Api number:	03706318
Blm well:	N	Redrill can:	Not Reported
Dryhole:	Y	Well status:	P
Operator name:	Chevron U.S.A. Inc.		
County name:	Los Angeles	Fieldname:	Any Field
Area name:	Any Area	Section:	29
Township:	01S	Range:	13W
Base meridian:	SB	Elevation:	Not Reported
Locationde:	Not Reported		
Gissourcec:	hud		
Comments:	Not Reported		
Leasename:	Bixel Corehole	Wellnumber:	1
Epawell:	N	Hydraulica:	N
Confidenti:	N	Spuddate:	Not Reported
Welldeptha:	0		
Redrillfoo:	0		
Abandonedd:	Not Reported	Completion:	Not Reported
Directiona:	Unknown	Gissymbol:	PDH
Site id:	CAOG11000205244		

GEOCHECK® - PHYSICAL SETTING SOURCE MAP FINDINGS

Map ID
Direction
Distance

Database EDR ID Number

50
South
1/2 - 1 Mile

OIL_GAS **CAOG11000204850**

District nun:	1	Api number:	03705692
Blm well:	N	Redrill can:	Not Reported
Dryhole:	Y	Well status:	P
Operator name:	Chevron U.S.A. Inc.		
County name:	Los Angeles	Fieldname:	Any Field
Area name:	Any Area	Section:	5
Township:	02S	Range:	13W
Base meridian:	SB	Elevation:	Not Reported
Locationde:	Not Reported		
Gissourcec:	hud		
Comments:	Not Reported		
Leasename:	Venice Community Core Hole	Wellnumber:	1
Epawell:	N	Hydraulica:	N
Confidenti:	N	Spuddate:	Not Reported
Welldeptha:	0		
Redrillfoo:	0		
Abandonedd:	Not Reported	Completion:	Not Reported
Directiona:	Directionally drilled	Gissymbol:	PDH
Site id:	CAOG11000204850		

51
NNE
1/2 - 1 Mile

OIL_GAS **CAOG11000216833**

District nun:	1	Api number:	03726708
Blm well:	N	Redrill can:	Not Reported
Dryhole:	N	Well status:	P
Operator name:	Allison & Barlow		
County name:	Los Angeles	Fieldname:	Los Angeles City
Area name:	Any Area	Section:	28
Township:	01S	Range:	13W
Base meridian:	SB	Elevation:	Not Reported
Locationde:	Not Reported		
Gissourcec:	hud		
Comments:	Not Reported		
Leasename:	Not Reported	Wellnumber:	1
Epawell:	N	Hydraulica:	N
Confidenti:	N	Spuddate:	Not Reported
Welldeptha:	0		
Redrillfoo:	0		
Abandonedd:	Not Reported	Completion:	Not Reported
Directiona:	Unknown	Gissymbol:	POG
Site id:	CAOG11000216833		

GEOCHECK® - PHYSICAL SETTING SOURCE MAP FINDINGS
RADON

AREA RADON INFORMATION

State Database: CA Radon

Radon Test Results

Zipcode	Num Tests	> 4 pCi/L
90017	15	0

Federal EPA Radon Zone for LOS ANGELES County: 2

Note: Zone 1 indoor average level > 4 pCi/L.
: Zone 2 indoor average level >= 2 pCi/L and <= 4 pCi/L.
: Zone 3 indoor average level < 2 pCi/L.

Federal Area Radon Information for LOS ANGELES COUNTY, CA

Number of sites tested: 63

Area	Average Activity	% <4 pCi/L	% 4-20 pCi/L	% >20 pCi/L
Living Area - 1st Floor	0.711 pCi/L	98%	2%	0%
Living Area - 2nd Floor	Not Reported	Not Reported	Not Reported	Not Reported
Basement	0.933 pCi/L	100%	0%	0%

PHYSICAL SETTING SOURCE RECORDS SEARCHED

TOPOGRAPHIC INFORMATION

USGS 7.5' Digital Elevation Model (DEM)
Source: United States Geologic Survey
EDR acquired the USGS 7.5' Digital Elevation Model in 2002 and updated it in 2006. The 7.5 minute DEM corresponds to the USGS 1:24,000- and 1:25,000-scale topographic quadrangle maps. The DEM provides elevation data with consistent elevation units and projection.

Current USGS 7.5 Minute Topographic Map
Source: U.S. Geological Survey

HYDROLOGIC INFORMATION

Flood Zone Data: This data was obtained from the Federal Emergency Management Agency (FEMA). It depicts 100-year and 500-year flood zones as defined by FEMA. It includes the National Flood Hazard Layer (NFHL) which incorporates Flood Insurance Rate Map (FIRM) data and Q3 data from FEMA in areas not covered by NFHL.
Source: FEMA
Telephone: 877-336-2627
Date of Government Version: 2003, 2015

NWI: National Wetlands Inventory. This data, available in select counties across the country, was obtained by EDR in 2002, 2005 and 2010 from the U.S. Fish and Wildlife Service.

State Wetlands Data: Wetland Inventory
Source: Department of Fish & Game
Telephone: 916-445-0411

HYDROGEOLOGIC INFORMATION

AQUIFLOW^{R} Information System
Source: EDR proprietary database of groundwater flow information
EDR has developed the AQUIFLOW Information System (AIS) to provide data on the general direction of groundwater flow at specific points. EDR has reviewed reports submitted to regulatory authorities at select sites and has extracted the date of the report, hydrogeologically determined groundwater flow direction and depth to water table information.

GEOLOGIC INFORMATION

Geologic Age and Rock Stratigraphic Unit
Source: P.G. Schruben, R.E. Arndt and W.J. Bawiec, Geology of the Conterminous U.S. at 1:2,500,000 Scale - A digital representation of the 1974 P.B. King and H.M. Beikman Map, USGS Digital Data Series DDS - 11 (1994).

STATSGO: State Soil Geographic Database
Source: Department of Agriculture, Natural Resources Conservation Service (NRCS)
The U.S. Department of Agriculture's (USDA) Natural Resources Conservation Service (NRCS) leads the national Conservation Soil Survey (NCSS) and is responsible for collecting, storing, maintaining and distributing soil survey information for privately owned lands in the United States. A soil map in a soil survey is a representation of soil patterns in a landscape. Soil maps for STATSGO are compiled by generalizing more detailed (SSURGO) soil survey maps.

SSURGO: Soil Survey Geographic Database
Source: Department of Agriculture, Natural Resources Conservation Service (NRCS)
Telephone: 800-672-5559
SSURGO is the most detailed level of mapping done by the Natural Resources Conservation Service, mapping scales generally range from 1:12,000 to 1:63,360. Field mapping methods using national standards are used to construct the soil maps in the Soil Survey Geographic (SSURGO) database. SSURGO digitizing duplicates the original soil survey maps. This level of mapping is designed for use by landowners, townships and county natural resource planning and management.

PHYSICAL SETTING SOURCE RECORDS SEARCHED

LOCAL / REGIONAL WATER AGENCY RECORDS

FEDERAL WATER WELLS

PWS: Public Water Systems
Source: EPA/Office of Drinking Water
Telephone: 202-564-3750
Public Water System data from the Federal Reporting Data System. A PWS is any water system which provides water to at least 25 people for at least 60 days annually. PWSs provide water from wells, rivers and other sources.

PWS ENF: Public Water Systems Violation and Enforcement Data
Source: EPA/Office of Drinking Water
Telephone: 202-564-3750
Violation and Enforcement data for Public Water Systems from the Safe Drinking Water Information System (SDWIS) after August 1995. Prior to August 1995, the data came from the Federal Reporting Data System (FRDS).

USGS Water Wells: USGS National Water Inventory System (NWIS)
This database contains descriptive information on sites where the USGS collects or has collected data on surface water and/or groundwater. The groundwater data includes information on wells, springs, and other sources of groundwater.

STATE RECORDS

Water Well Database
Source: Department of Water Resources
Telephone: 916-651-9648

California Drinking Water Quality Database
Source: Department of Public Health
Telephone: 916-324-2319
The database includes all drinking water compliance and special studies monitoring for the state of California since 1984. It consists of over 3,200,000 individual analyses along with well and water system information.

OTHER STATE DATABASE INFORMATION

California Oil and Gas Well Locations
Source: Department of Conservation
Telephone: 916-323-1779
Oil and Gas well locations in the state.

RADON

State Database: CA Radon
Source: Department of Health Services
Telephone: 916-324-2208
Radon Database for California

Area Radon Information
Source: USGS
Telephone: 703-356-4020
The National Radon Database has been developed by the U.S. Environmental Protection Agency (USEPA) and is a compilation of the EPA/State Residential Radon Survey and the National Residential Radon Survey. The study covers the years 1986 - 1992. Where necessary data has been supplemented by information collected at private sources such as universities and research institutions.

EPA Radon Zones
Source: EPA
Telephone: 703-356-4020
Sections 307 & 309 of IRAA directed EPA to list and identify areas of U.S. with the potential for elevated indoor radon levels.

PHYSICAL SETTING SOURCE RECORDS SEARCHED

OTHER

Airport Landing Facilities: Private and public use landing facilities
Source: Federal Aviation Administration, 800-457-6656

Epicenters: World earthquake epicenters, Richter 5 or greater
Source: Department of Commerce, National Oceanic and Atmospheric Administration

California Earthquake Fault Lines: The fault lines displayed on EDR's Topographic map are digitized quaternary fault lines, prepared in 1975 by the United State Geological Survey. Additional information (also from 1975) regarding activity at specific fault lines comes from California's Preliminary Fault Activity Map prepared by the California Division of Mines and Geology.

STREET AND ADDRESS INFORMATION

© 2015 TomTom North America, Inc. All rights reserved. This material is proprietary and the subject of copyright protection and other intellectual property rights owned by or licensed to Tele Atlas North America, Inc. The use of this material is subject to the terms of a license agreement. You will be held liable for any unauthorized copying or disclosure of this material.

APPENDIX VI

Laboratory Reports

AMERICAN ANALYTICS

9765 Eton Avenue
Chatsworth
California 91311
Tel: (818) 998-5547
Fax: (818) 998-7258

January 27, 2017

Charles Buckley

Cal Environmental

30423 Canwood Street, Suite 208

Agoura Hills, CA 91301

Re : 735 S. Grand Ave. Los Angeles / 3466

A243831 / 7A19026

Enclosed is an analytical report for the above-referenced project. The samples included in this report were received on 01/19/17 15:02 and analyzed in accordance with the attached chain-of-custody.

Unless otherwise noted, all analytical testing was accomplished in accordance with the guidelines established in our Quality Assurance Program Manual, applicable standard operating procedures, and other related documentation. The results in this analytical report are limited to the samples tested and any reproduction thereof must be made in its entirety.

If you have any questions regarding this report or require additional information please call me at American Analytics.

Sincerely,

Allen Aminian

QA/QC Manager

LABORATORY ANALYSIS RESULTS

Client: Cal Environmental
Project No: 3466
Project Name: 735 S. Grand Ave. Los Angeles

AA Project No: A243831
Date Received: 01/19/17
Date Reported: 01/27/17

Sample ID	Laboratory ID	Matrix	TAT	Date Sampled	Date Received
8260B/5035					
CEB1-5FT	7A19026-02	Soil	5	01/19/17 11:49	01/19/17 15:02
CEB1-15FT	7A19026-04	Soil	5	01/19/17 12:03	01/19/17 15:02
CEB2-5FT	7A19026-06	Soil	5	01/19/17 11:19	01/19/17 15:02
CEB2-15FT	7A19026-08	Soil	5	01/19/17 11:29	01/19/17 15:02
CEB3-5FT	7A19026-10	Soil	5	01/19/17 10:47	01/19/17 15:02
CEB4-5FT	7A19026-13	Soil	5	01/19/17 12:22	01/19/17 15:02
CEB4-15FT	7A19026-15	Soil	5	01/19/17 12:34	01/19/17 15:02
CEB5-5FT	7A19026-17	Soil	5	01/19/17 09:35	01/19/17 15:02
CEB6-5FT	7A19026-19	Soil	5	01/19/17 09:15	01/19/17 15:02
CEB7-5FT	7A19026-21	Soil	5	01/19/17 09:25	01/19/17 15:02
CAM Metals Less Hg 6000/7000					
CEB1-2FT	7A19026-01	Soil	5	01/19/17 11:46	01/19/17 15:02
CEB1-5FT	7A19026-02	Soil	5	01/19/17 11:49	01/19/17 15:02
CEB2-2FT	7A19026-05	Soil	5	01/19/17 11:17	01/19/17 15:02
CEB3-2FT	7A19026-09	Soil	5	01/19/17 10:44	01/19/17 15:02
CEB3-5FT	7A19026-10	Soil	5	01/19/17 10:47	01/19/17 15:02
CEB4-2FT	7A19026-12	Soil	5	01/19/17 12:20	01/19/17 15:02
CEB5-2FT	7A19026-16	Soil	5	01/19/17 09:32	01/19/17 15:02

Allen Aminian
QA/QC Manager

LABORATORY ANALYSIS RESULTS

Client: Cal Environmental
Project No: 3466
Project Name: 735 S. Grand Ave. Los Angeles

AA Project No: A243831
Date Received: 01/19/17
Date Reported: 01/27/17

Sample ID	Laboratory ID	Matrix	TAT	Date Sampled	Date Received
CEB5-5FT	7A19026-17	Soil	5	01/19/17 09:35	01/19/17 15:02
CEB6-2FT	7A19026-18	Soil	5	01/19/17 09:12	01/19/17 15:02
CEB7-2FT	7A19026-20	Soil	5	01/19/17 09:22	01/19/17 15:02
CEB7-5FT	7A19026-21	Soil	5	01/19/17 09:25	01/19/17 15:02
Carbon Chain Characterization 8015M					
CEB1-2FT	7A19026-01	Soil	5	01/19/17 11:46	01/19/17 15:02
CEB1-5FT	7A19026-02	Soil	5	01/19/17 11:49	01/19/17 15:02
CEB1-15FT	7A19026-04	Soil	5	01/19/17 12:03	01/19/17 15:02
CEB2-2FT	7A19026-05	Soil	5	01/19/17 11:17	01/19/17 15:02
CEB2-5FT	7A19026-06	Soil	5	01/19/17 11:19	01/19/17 15:02
CEB2-15FT	7A19026-08	Soil	5	01/19/17 11:29	01/19/17 15:02
CEB3-2FT	7A19026-09	Soil	5	01/19/17 10:44	01/19/17 15:02
CEB3-5FT	7A19026-10	Soil	5	01/19/17 10:47	01/19/17 15:02
CEB4-2FT	7A19026-12	Soil	5	01/19/17 12:20	01/19/17 15:02
CEB4-5FT	7A19026-13	Soil	5	01/19/17 12:22	01/19/17 15:02
CEB4-15FT	7A19026-15	Soil	5	01/19/17 12:34	01/19/17 15:02
CEB5-2FT	7A19026-16	Soil	5	01/19/17 09:32	01/19/17 15:02
CEB5-5FT	7A19026-17	Soil	5	01/19/17 09:35	01/19/17 15:02
CEB6-2FT	7A19026-18	Soil	5	01/19/17 09:12	01/19/17 15:02
CEB6-5FT	7A19026-19	Soil	5	01/19/17 09:15	01/19/17 15:02

Allen Aminian
QA/QC Manager

LABORATORY ANALYSIS RESULTS

Client: Cal Environmental
Project No: 3466
Project Name: 735 S. Grand Ave. Los Angeles

AA Project No: A243831
Date Received: 01/19/17
Date Reported: 01/27/17

Sample ID	Laboratory ID	Matrix	TAT	Date Sampled	Date Received
CEB7-2FT	7A19026-20	Soil	5	01/19/17 09:22	01/19/17 15:02
CEB7-5FT	7A19026-21	Soil	5	01/19/17 09:25	01/19/17 15:02
Mercury Total EPA 7470A/7471A					
CEB1-2FT	7A19026-01	Soil	5	01/19/17 11:46	01/19/17 15:02
CEB1-5FT	7A19026-02	Soil	5	01/19/17 11:49	01/19/17 15:02
CEB2-2FT	7A19026-05	Soil	5	01/19/17 11:17	01/19/17 15:02
CEB3-2FT	7A19026-09	Soil	5	01/19/17 10:44	01/19/17 15:02
CEB3-5FT	7A19026-10	Soil	5	01/19/17 10:47	01/19/17 15:02
CEB4-2FT	7A19026-12	Soil	5	01/19/17 12:20	01/19/17 15:02
CEB5-2FT	7A19026-16	Soil	5	01/19/17 09:32	01/19/17 15:02
CEB5-5FT	7A19026-17	Soil	5	01/19/17 09:35	01/19/17 15:02
CEB6-2FT	7A19026-18	Soil	5	01/19/17 09:12	01/19/17 15:02
CEB7-2FT	7A19026-20	Soil	5	01/19/17 09:22	01/19/17 15:02
CEB7-5FT	7A19026-21	Soil	5	01/19/17 09:25	01/19/17 15:02

Allen Aminian
QA/QC Manager

LABORATORY ANALYSIS RESULTS

Client: Cal Environmental
Project No: 3466
Project Name: 735 S. Grand Ave. Los Angeles

AA Project No: A243831
Date Received: 01/19/17
Date Reported: 01/27/17

ANALYTICAL DATA SUMMARY

Analyte	Sample Name	Result	MRL	Units	Dilution	Prepared	Analyzed	Method
		Carbon Chain by GC/FID						
C26-C28	CEB1-2FT	**1.9**	1.0	mg/kg	1	01/20/17	01/20/17	EPA 8015M
C28-C32	CEB1-2FT	**7.8**	1.0	mg/kg	1	01/20/17	01/20/17	EPA 8015M
C32-C34	CEB1-2FT	**4.1**	1.0	mg/kg	1	01/20/17	01/20/17	EPA 8015M
C34-C36	CEB1-2FT	**4.5**	1.0	mg/kg	1	01/20/17	01/20/17	EPA 8015M
C36-C40	CEB1-2FT	**13**	1.0	mg/kg	1	01/20/17	01/20/17	EPA 8015M
C40-C44	CEB1-2FT	**12**	1.0	mg/kg	1	01/20/17	01/20/17	EPA 8015M
TPH (C6-C44)	CEB1-2FT	**43**	10	mg/kg	1	01/20/17	01/20/17	EPA 8015M
C28-C32	CEB1-5FT	**5.1**	1.0	mg/kg	1	01/20/17	01/20/17	EPA 8015M
C32-C34	CEB1-5FT	**3.0**	1.0	mg/kg	1	01/20/17	01/20/17	EPA 8015M
C34-C36	CEB1-5FT	**3.7**	1.0	mg/kg	1	01/20/17	01/20/17	EPA 8015M
C36-C40	CEB1-5FT	**9.9**	1.0	mg/kg	1	01/20/17	01/20/17	EPA 8015M
C40-C44	CEB1-5FT	**9.1**	1.0	mg/kg	1	01/20/17	01/20/17	EPA 8015M
TPH (C6-C44)	CEB1-5FT	**31**	10	mg/kg	1	01/20/17	01/20/17	EPA 8015M
C24-C26	CEB2-2FT	**1.3**	1.0	mg/kg	1	01/20/17	01/20/17	EPA 8015M
C26-C28	CEB2-2FT	**1.9**	1.0	mg/kg	1	01/20/17	01/20/17	EPA 8015M
C28-C32	CEB2-2FT	**8.2**	1.0	mg/kg	1	01/20/17	01/20/17	EPA 8015M
C32-C34	CEB2-2FT	**4.7**	1.0	mg/kg	1	01/20/17	01/20/17	EPA 8015M
C34-C36	CEB2-2FT	**5.1**	1.0	mg/kg	1	01/20/17	01/20/17	EPA 8015M
C36-C40	CEB2-2FT	**13**	1.0	mg/kg	1	01/20/17	01/20/17	EPA 8015M
C40-C44	CEB2-2FT	**8.8**	1.0	mg/kg	1	01/20/17	01/20/17	EPA 8015M
TPH (C6-C44)	CEB2-2FT	**43**	10	mg/kg	1	01/20/17	01/20/17	EPA 8015M
C28-C32	CEB4-2FT	**1.3**	1.0	mg/kg	1	01/20/17	01/20/17	EPA 8015M
C24-C26	CEB4-5FT	**1.1**	1.0	mg/kg	1	01/20/17	01/20/17	EPA 8015M
C26-C28	CEB4-5FT	**2.1**	1.0	mg/kg	1	01/20/17	01/20/17	EPA 8015M
C28-C32	CEB4-5FT	**6.7**	1.0	mg/kg	1	01/20/17	01/20/17	EPA 8015M
C32-C34	CEB4-5FT	**2.9**	1.0	mg/kg	1	01/20/17	01/20/17	EPA 8015M
C34-C36	CEB4-5FT	**2.6**	1.0	mg/kg	1	01/20/17	01/20/17	EPA 8015M
C36-C40	CEB4-5FT	**4.7**	1.0	mg/kg	1	01/20/17	01/20/17	EPA 8015M
C40-C44	CEB4-5FT	**2.8**	1.0	mg/kg	1	01/20/17	01/20/17	EPA 8015M

Allen Aminian
QA/QC Manager

LABORATORY ANALYSIS RESULTS

Client: Cal Environmental
Project No: 3466
Project Name: 735 S. Grand Ave. Los Angeles

AA Project No: A243831
Date Received: 01/19/17
Date Reported: 01/27/17

ANALYTICAL DATA SUMMARY

Analyte	Sample Name	Result	MRL	Units	Dilution	Prepared	Analyzed	Method
TPH (C6-C44)	CEB4-5FT	**23**	10	mg/kg	1	01/20/17	01/20/17	EPA 8015M
C28-C32	CEB6-2FT	**1.8**	1.0	mg/kg	1	01/20/17	01/20/17	EPA 8015M
		Total Metals CAM 17						
Mercury	CEB3-5FT	**0.026**	0.020	mg/kg	1	01/23/17	01/23/17	EPA 7471A
Mercury	CEB4-2FT	**0.34**	0.020	mg/kg	1	01/23/17	01/23/17	EPA 7471A
Mercury	CEB5-5FT	**0.032**	0.020	mg/kg	1	01/23/17	01/23/17	EPA 7471A
Mercury	CEB6-2FT	**0.084**	0.020	mg/kg	1	01/23/17	01/23/17	EPA 7471A
		Total Metals CAM 17						
Arsenic	CEB1-2FT	**4.1**	0.50	mg/kg	1	01/23/17	01/24/17	EPA 6010B/7000
Barium	CEB1-2FT	**150**	10	mg/kg	1	01/23/17	01/24/17	EPA 6010B/7000
Chromium	CEB1-2FT	**18**	3.0	mg/kg	1	01/23/17	01/24/17	EPA 6010B/7000
Cobalt	CEB1-2FT	**9.4**	3.0	mg/kg	1	01/23/17	01/24/17	EPA 6010B/7000
Copper	CEB1-2FT	**20**	3.0	mg/kg	1	01/23/17	01/24/17	EPA 6010B/7000
Lead	CEB1-2FT	**4.1**	3.0	mg/kg	1	01/23/17	01/24/17	EPA 6010B/7000
Nickel	CEB1-2FT	**18**	3.0	mg/kg	1	01/23/17	01/24/17	EPA 6010B/7000
Vanadium	CEB1-2FT	**38**	10	mg/kg	1	01/23/17	01/24/17	EPA 6010B/7000
Zinc	CEB1-2FT	**42**	3.0	mg/kg	1	01/23/17	01/24/17	EPA 6010B/7000
Arsenic	CEB1-5FT	**5.3**	0.50	mg/kg	1	01/23/17	01/24/17	EPA 6010B/7000
Barium	CEB1-5FT	**190**	10	mg/kg	1	01/23/17	01/24/17	EPA 6010B/7000

Allen Aminian
QA/QC Manager

LABORATORY ANALYSIS RESULTS

Client: Cal Environmental
Project No: 3466
Project Name: 735 S. Grand Ave. Los Angeles

AA Project No: A243831
Date Received: 01/19/17
Date Reported: 01/27/17

ANALYTICAL DATA SUMMARY

Analyte	Sample Name	Result	MRL	Units	Dilution	Prepared	Analyzed	Method
Chromium	CEB1-5FT	**23**	3.0	mg/kg	1	01/23/17	01/24/17	EPA 6010B/7000
Cobalt	CEB1-5FT	**11**	3.0	mg/kg	1	01/23/17	01/24/17	EPA 6010B/7000
Copper	CEB1-5FT	**22**	3.0	mg/kg	1	01/23/17	01/24/17	EPA 6010B/7000
Lead	CEB1-5FT	**4.1**	3.0	mg/kg	1	01/23/17	01/24/17	EPA 6010B/7000
Nickel	CEB1-5FT	**21**	3.0	mg/kg	1	01/23/17	01/24/17	EPA 6010B/7000
Vanadium	CEB1-5FT	**47**	10	mg/kg	1	01/23/17	01/24/17	EPA 6010B/7000
Zinc	CEB1-5FT	**50**	3.0	mg/kg	1	01/23/17	01/24/17	EPA 6010B/7000
Arsenic	CEB2-2FT	**5.7**	0.50	mg/kg	1	01/23/17	01/24/17	EPA 6010B/7000
Barium	CEB2-2FT	**160**	10	mg/kg	1	01/23/17	01/24/17	EPA 6010B/7000
Chromium	CEB2-2FT	**22**	3.0	mg/kg	1	01/23/17	01/24/17	EPA 6010B/7000
Cobalt	CEB2-2FT	**8.8**	3.0	mg/kg	1	01/23/17	01/24/17	EPA 6010B/7000
Copper	CEB2-2FT	**22**	3.0	mg/kg	1	01/23/17	01/24/17	EPA 6010B/7000
Lead	CEB2-2FT	**3.6**	3.0	mg/kg	1	01/23/17	01/24/17	EPA 6010B/7000
Nickel	CEB2-2FT	**19**	3.0	mg/kg	1	01/23/17	01/24/17	EPA 6010B/7000
Vanadium	CEB2-2FT	**47**	10	mg/kg	1	01/23/17	01/24/17	EPA 6010B/7000
Zinc	CEB2-2FT	**48**	3.0	mg/kg	1	01/23/17	01/24/17	EPA 6010B/7000
Arsenic	CEB3-2FT	**3.6**	0.50	mg/kg	1	01/23/17	01/24/17	EPA 6010B/7000

Allen Aminian
QA/QC Manager

LABORATORY ANALYSIS RESULTS

Client: Cal Environmental
Project No: 3466
Project Name: 735 S. Grand Ave. Los Angeles

AA Project No: A243831
Date Received: 01/19/17
Date Reported: 01/27/17

ANALYTICAL DATA SUMMARY

Analyte	Sample Name	Result	MRL	Units	Dilution	Prepared	Analyzed	Method
Barium	CEB3-2FT	**160**	10	mg/kg	1	01/23/17	01/24/17	EPA 6010B/7000
Chromium	CEB3-2FT	**17**	3.0	mg/kg	1	01/23/17	01/24/17	EPA 6010B/7000
Cobalt	CEB3-2FT	**8.9**	3.0	mg/kg	1	01/23/17	01/24/17	EPA 6010B/7000
Copper	CEB3-2FT	**19**	3.0	mg/kg	1	01/23/17	01/24/17	EPA 6010B/7000
Lead	CEB3-2FT	**3.1**	3.0	mg/kg	1	01/23/17	01/24/17	EPA 6010B/7000
Nickel	CEB3-2FT	**14**	3.0	mg/kg	1	01/23/17	01/24/17	EPA 6010B/7000
Vanadium	CEB3-2FT	**41**	10	mg/kg	1	01/23/17	01/24/17	EPA 6010B/7000
Zinc	CEB3-2FT	**40**	3.0	mg/kg	1	01/23/17	01/24/17	EPA 6010B/7000
Arsenic	CEB3-5FT	**5.2**	0.50	mg/kg	1	01/23/17	01/24/17	EPA 6010B/7000
Barium	CEB3-5FT	**170**	10	mg/kg	1	01/23/17	01/24/17	EPA 6010B/7000
Chromium	CEB3-5FT	**23**	3.0	mg/kg	1	01/23/17	01/24/17	EPA 6010B/7000
Cobalt	CEB3-5FT	**9.5**	3.0	mg/kg	1	01/23/17	01/24/17	EPA 6010B/7000
Copper	CEB3-5FT	**20**	3.0	mg/kg	1	01/23/17	01/24/17	EPA 6010B/7000
Lead	CEB3-5FT	**3.0**	3.0	mg/kg	1	01/23/17	01/24/17	EPA 6010B/7000
Nickel	CEB3-5FT	**18**	3.0	mg/kg	1	01/23/17	01/24/17	EPA 6010B/7000
Vanadium	CEB3-5FT	**50**	10	mg/kg	1	01/23/17	01/24/17	EPA 6010B/7000
Zinc	CEB3-5FT	**56**	3.0	mg/kg	1	01/23/17	01/24/17	EPA 6010B/7000

Allen Aminian
QA/QC Manager

LABORATORY ANALYSIS RESULTS

Client: Cal Environmental
Project No: 3466
Project Name: 735 S. Grand Ave. Los Angeles

AA Project No: A243831
Date Received: 01/19/17
Date Reported: 01/27/17

ANALYTICAL DATA SUMMARY

Analyte	Sample Name	Result	MRL	Units	Dilution	Prepared	Analyzed	Method
Arsenic	CEB4-2FT	**3.3**	0.50	mg/kg	1	01/23/17	01/24/17	EPA 6010B/7000
Barium	CEB4-2FT	**170**	10	mg/kg	1	01/23/17	01/24/17	EPA 6010B/7000
Chromium	CEB4-2FT	**18**	3.0	mg/kg	1	01/23/17	01/24/17	EPA 6010B/7000
Cobalt	CEB4-2FT	**8.3**	3.0	mg/kg	1	01/23/17	01/24/17	EPA 6010B/7000
Copper	CEB4-2FT	**21**	3.0	mg/kg	1	01/23/17	01/24/17	EPA 6010B/7000
Lead	CEB4-2FT	**33**	3.0	mg/kg	1	01/23/17	01/24/17	EPA 6010B/7000
Nickel	CEB4-2FT	**13**	3.0	mg/kg	1	01/23/17	01/24/17	EPA 6010B/7000
Vanadium	CEB4-2FT	**41**	10	mg/kg	1	01/23/17	01/24/17	EPA 6010B/7000
Zinc	CEB4-2FT	**68**	3.0	mg/kg	1	01/23/17	01/24/17	EPA 6010B/7000
Arsenic	CEB5-2FT	**3.4**	0.50	mg/kg	1	01/23/17	01/24/17	EPA 6010B/7000
Barium	CEB5-2FT	**130**	10	mg/kg	1	01/23/17	01/24/17	EPA 6010B/7000
Chromium	CEB5-2FT	**13**	3.0	mg/kg	1	01/23/17	01/24/17	EPA 6010B/7000
Cobalt	CEB5-2FT	**8.9**	3.0	mg/kg	1	01/23/17	01/24/17	EPA 6010B/7000
Copper	CEB5-2FT	**14**	3.0	mg/kg	1	01/23/17	01/24/17	EPA 6010B/7000
Lead	CEB5-2FT	**4.4**	3.0	mg/kg	1	01/23/17	01/24/17	EPA 6010B/7000
Nickel	CEB5-2FT	**9.6**	3.0	mg/kg	1	01/23/17	01/24/17	EPA 6010B/7000
Vanadium	CEB5-2FT	**35**	10	mg/kg	1	01/23/17	01/24/17	EPA 6010B/7000

Allen Aminian
QA/QC Manager

LABORATORY ANALYSIS RESULTS

Client: Cal Environmental
Project No: 3466
Project Name: 735 S. Grand Ave. Los Angeles

AA Project No: A243831
Date Received: 01/19/17
Date Reported: 01/27/17

ANALYTICAL DATA SUMMARY

Analyte	Sample Name	Result	MRL	Units	Dilution	Prepared	Analyzed	Method
Zinc	CEB5-2FT	**32**	3.0	mg/kg	1	01/23/17	01/24/17	EPA 6010B/7000
Arsenic	CEB5-5FT	**2.9**	0.50	mg/kg	1	01/23/17	01/24/17	EPA 6010B/7000
Barium	CEB5-5FT	**120**	10	mg/kg	1	01/23/17	01/24/17	EPA 6010B/7000
Chromium	CEB5-5FT	**9.3**	3.0	mg/kg	1	01/23/17	01/24/17	EPA 6010B/7000
Cobalt	CEB5-5FT	**5.6**	3.0	mg/kg	1	01/23/17	01/24/17	EPA 6010B/7000
Copper	CEB5-5FT	**8.7**	3.0	mg/kg	1	01/23/17	01/24/17	EPA 6010B/7000
Nickel	CEB5-5FT	**8.9**	3.0	mg/kg	1	01/23/17	01/24/17	EPA 6010B/7000
Vanadium	CEB5-5FT	**30**	10	mg/kg	1	01/23/17	01/24/17	EPA 6010B/7000
Zinc	CEB5-5FT	**29**	3.0	mg/kg	1	01/23/17	01/24/17	EPA 6010B/7000
Arsenic	CEB6-2FT	**5.6**	0.50	mg/kg	1	01/23/17	01/24/17	EPA 6010B/7000
Barium	CEB6-2FT	**220**	10	mg/kg	1	01/23/17	01/24/17	EPA 6010B/7000
Chromium	CEB6-2FT	**21**	3.0	mg/kg	1	01/23/17	01/24/17	EPA 6010B/7000
Cobalt	CEB6-2FT	**10**	3.0	mg/kg	1	01/23/17	01/24/17	EPA 6010B/7000
Copper	CEB6-2FT	**21**	3.0	mg/kg	1	01/23/17	01/24/17	EPA 6010B/7000
Lead	CEB6-2FT	**42**	3.0	mg/kg	1	01/23/17	01/24/17	EPA 6010B/7000
Nickel	CEB6-2FT	**15**	3.0	mg/kg	1	01/23/17	01/24/17	EPA 6010B/7000
Vanadium	CEB6-2FT	**49**	10	mg/kg	1	01/23/17	01/24/17	EPA 6010B/7000

Allen Aminian
QA/QC Manager

LABORATORY ANALYSIS RESULTS

Client: Cal Environmental
Project No: 3466
Project Name: 735 S. Grand Ave. Los Angeles

AA Project No: A243831
Date Received: 01/19/17
Date Reported: 01/27/17

ANALYTICAL DATA SUMMARY

Analyte	Sample Name	Result	MRL	Units	Dilution	Prepared	Analyzed	Method
Zinc	CEB6-2FT	**120**	3.0	mg/kg	1	01/23/17	01/24/17	EPA 6010B/7000
Arsenic	CEB7-2FT	**3.4**	0.50	mg/kg	1	01/23/17	01/24/17	EPA 6010B/7000
Barium	CEB7-2FT	**97**	10	mg/kg	1	01/23/17	01/24/17	EPA 6010B/7000
Chromium	CEB7-2FT	**19**	3.0	mg/kg	1	01/23/17	01/24/17	EPA 6010B/7000
Cobalt	CEB7-2FT	**10**	3.0	mg/kg	1	01/23/17	01/24/17	EPA 6010B/7000
Copper	CEB7-2FT	**13**	3.0	mg/kg	1	01/23/17	01/24/17	EPA 6010B/7000
Lead	CEB7-2FT	**3.0**	3.0	mg/kg	1	01/23/17	01/24/17	EPA 6010B/7000
Nickel	CEB7-2FT	**12**	3.0	mg/kg	1	01/23/17	01/24/17	EPA 6010B/7000
Vanadium	CEB7-2FT	**48**	10	mg/kg	1	01/23/17	01/24/17	EPA 6010B/7000
Zinc	CEB7-2FT	**42**	3.0	mg/kg	1	01/23/17	01/24/17	EPA 6010B/7000
Arsenic	CEB7-5FT	**2.9**	0.50	mg/kg	1	01/23/17	01/24/17	EPA 6010B/7000
Barium	CEB7-5FT	**110**	10	mg/kg	1	01/23/17	01/24/17	EPA 6010B/7000
Chromium	CEB7-5FT	**15**	3.0	mg/kg	1	01/23/17	01/24/17	EPA 6010B/7000
Cobalt	CEB7-5FT	**6.8**	3.0	mg/kg	1	01/23/17	01/24/17	EPA 6010B/7000
Copper	CEB7-5FT	**12**	3.0	mg/kg	1	01/23/17	01/24/17	EPA 6010B/7000
Nickel	CEB7-5FT	**12**	3.0	mg/kg	1	01/23/17	01/24/17	EPA 6010B/7000
Vanadium	CEB7-5FT	**42**	10	mg/kg	1	01/23/17	01/24/17	EPA 6010B/7000

Allen Aminian
QA/QC Manager

LABORATORY ANALYSIS RESULTS

Client: Cal Environmental
Project No: 3466
Project Name: 735 S. Grand Ave. Los Angeles

AA Project No: A243831
Date Received: 01/19/17
Date Reported: 01/27/17

ANALYTICAL DATA SUMMARY

Analyte	Sample Name	Result	MRL	Units	Dilution	Prepared	Analyzed	Method
Zinc	CEB7-5FT	**40**	3.0	mg/kg	1	01/23/17	01/24/17	EPA 6010B/7000

VOCs by GC/MS EPA 5035

Allen Aminian
QA/QC Manager

LABORATORY ANALYSIS RESULTS

Client:	Cal Environmental	**AA Project No:**	A243831
Project No:	3466	**Date Received:**	01/19/17
Project Name:	735 S. Grand Ave. Los Angeles	**Date Reported:**	01/27/17
Method:	VOCs by GC/MS EPA 5035	**Units:**	ug/kg

Date Sampled:	01/19/17	01/19/17	01/19/17	01/19/17	
Date Prepared:	01/20/17	01/20/17	01/20/17	01/20/17	
Date Analyzed:	01/20/17	01/20/17	01/20/17	01/20/17	
AA ID No:	7A19026-02	7A19026-04	7A19026-06	7A19026-08	
Client ID No:	CEB1-5FT	CEB1-15FT	CEB2-5FT	CEB2-15FT	
Matrix:	Soil	Soil	Soil	Soil	
Dilution Factor:	1	1	1	1	MRL
8260B/5035 (EPA 8260B/5035)					
Acetone	<50	<50	<50	<50	50
Benzene	<2.0	<2.0	<2.0	<2.0	2.0
Bromobenzene	<5.0	<5.0	<5.0	<5.0	5.0
Bromochloromethane	<5.0	<5.0	<5.0	<5.0	5.0
Bromodichloromethane	<5.0	<5.0	<5.0	<5.0	5.0
Bromoform	<5.0	<5.0	<5.0	<5.0	5.0
Bromomethane	<5.0	<5.0	<5.0	<5.0	5.0
2-Butanone (MEK)	<50	<50	<50	<50	50
sec-Butylbenzene	<5.0	<5.0	<5.0	<5.0	5.0
tert-Butylbenzene	<5.0	<5.0	<5.0	<5.0	5.0
n-Butylbenzene	<5.0	<5.0	<5.0	<5.0	5.0
Carbon Disulfide	<5.0	<5.0	<5.0	<5.0	5.0
Carbon Tetrachloride	<5.0	<5.0	<5.0	<5.0	5.0
Chlorobenzene	<5.0	<5.0	<5.0	<5.0	5.0
Chloroethane	<5.0	<5.0	<5.0	<5.0	5.0
Chloroform	<5.0	<5.0	<5.0	<5.0	5.0
Chloromethane	<5.0	<5.0	<5.0	<5.0	5.0
2-Chlorotoluene	<5.0	<5.0	<5.0	<5.0	5.0
4-Chlorotoluene	<5.0	<5.0	<5.0	<5.0	5.0
1,2-Dibromo-3-chloropropane	<10	<10	<10	<10	10
Dibromochloromethane	<5.0	<5.0	<5.0	<5.0	5.0
1,2-Dibromoethane (EDB)	<5.0	<5.0	<5.0	<5.0	5.0
Dibromomethane	<5.0	<5.0	<5.0	<5.0	5.0
1,3-Dichlorobenzene	<5.0	<5.0	<5.0	<5.0	5.0
1,2-Dichlorobenzene	<5.0	<5.0	<5.0	<5.0	5.0
1,4-Dichlorobenzene	<5.0	<5.0	<5.0	<5.0	5.0
Dichlorodifluoromethane (R12)	<5.0	<5.0	<5.0	<5.0	5.0

Allen Aminian
QA/QC Manager

LABORATORY ANALYSIS RESULTS

Client: Cal Environmental
Project No: 3466
Project Name: 735 S. Grand Ave. Los Angeles
Method: VOCs by GC/MS EPA 5035

AA Project No: A243831
Date Received: 01/19/17
Date Reported: 01/27/17
Units: ug/kg

Date Sampled:	01/19/17	01/19/17	01/19/17	01/19/17	
Date Prepared:	01/20/17	01/20/17	01/20/17	01/20/17	
Date Analyzed:	01/20/17	01/20/17	01/20/17	01/20/17	
AA ID No:	7A19026-02	7A19026-04	7A19026-06	7A19026-08	
Client ID No:	CEB1-5FT	CEB1-15FT	CEB2-5FT	CEB2-15FT	
Matrix:	Soil	Soil	Soil	Soil	
Dilution Factor:	1	1	1	1	MRL
8260B/5035 (EPA 8260B/5035) (continued)					
1,1-Dichloroethane	<5.0	<5.0	<5.0	<5.0	5.0
1,2-Dichloroethane (EDC)	<5.0	<5.0	<5.0	<5.0	5.0
trans-1,2-Dichloroethylene	<5.0	<5.0	<5.0	<5.0	5.0
cis-1,2-Dichloroethylene	<5.0	<5.0	<5.0	<5.0	5.0
1,1-Dichloroethylene	<5.0	<5.0	<5.0	<5.0	5.0
1,3-Dichloropropane	<5.0	<5.0	<5.0	<5.0	5.0
1,2-Dichloropropane	<5.0	<5.0	<5.0	<5.0	5.0
2,2-Dichloropropane	<5.0	<5.0	<5.0	<5.0	5.0
trans-1,3-Dichloropropylene	<5.0	<5.0	<5.0	<5.0	5.0
1,1-Dichloropropylene	<5.0	<5.0	<5.0	<5.0	5.0
cis-1,3-Dichloropropylene	<5.0	<5.0	<5.0	<5.0	5.0
Ethylbenzene	<2.0	<2.0	<2.0	<2.0	2.0
Hexachlorobutadiene	<10	<10	<10	<10	10
2-Hexanone (MBK)	<50	<50	<50	<50	50
Isopropylbenzene	<5.0	<5.0	<5.0	<5.0	5.0
4-Isopropyltoluene	<5.0	<5.0	<5.0	<5.0	5.0
Methyl-tert-Butyl Ether (MTBE)	<5.0	<5.0	<5.0	<5.0	5.0
Methylene Chloride	<50	<50	<50	<50	50
4-Methyl-2-pentanone (MIBK)	<50	<50	<50	<50	50
Naphthalene	<10	<10	<10	<10	10
n-Propylbenzene	<5.0	<5.0	<5.0	<5.0	5.0
Styrene	<5.0	<5.0	<5.0	<5.0	5.0
1,1,2,2-Tetrachloroethane	<5.0	<5.0	<5.0	<5.0	5.0
1,1,1,2-Tetrachloroethane	<5.0	<5.0	<5.0	<5.0	5.0
Tetrachloroethylene (PCE)	<5.0	<5.0	<5.0	<5.0	5.0
Toluene	<2.0	<2.0	<2.0	<2.0	2.0
1,2,3-Trichlorobenzene	<5.0	<5.0	<5.0	<5.0	5.0

Allen Aminian
QA/QC Manager

LABORATORY ANALYSIS RESULTS

Client: Cal Environmental
Project No: 3466
Project Name: 735 S. Grand Ave. Los Angeles
Method: VOCs by GC/MS EPA 5035

AA Project No: A243831
Date Received: 01/19/17
Date Reported: 01/27/17
Units: ug/kg

Date Sampled:	01/19/17	01/19/17	01/19/17	01/19/17	
Date Prepared:	01/20/17	01/20/17	01/20/17	01/20/17	
Date Analyzed:	01/20/17	01/20/17	01/20/17	01/20/17	
AA ID No:	7A19026-02	7A19026-04	7A19026-06	7A19026-08	
Client ID No:	CEB1-5FT	CEB1-15FT	CEB2-5FT	CEB2-15FT	
Matrix:	Soil	Soil	Soil	Soil	
Dilution Factor:	1	1	1	1	MRL
8260B/5035 (EPA 8260B/5035) (continued)					
1,2,4-Trichlorobenzene	<5.0	<5.0	<5.0	<5.0	5.0
1,1,2-Trichloroethane	<5.0	<5.0	<5.0	<5.0	5.0
1,1,1-Trichloroethane	<5.0	<5.0	<5.0	<5.0	5.0
Trichloroethylene (TCE)	<5.0	<5.0	<5.0	<5.0	5.0
Trichlorofluoromethane (R11)	<5.0	<5.0	<5.0	<5.0	5.0
1,2,3-Trichloropropane	<5.0	<5.0	<5.0	<5.0	5.0
1,1,2-Trichloro-1,2,2-trifluoroethane (R113)	<5.0	<5.0	<5.0	<5.0	5.0
1,2,4-Trimethylbenzene	<5.0	<5.0	<5.0	<5.0	5.0
1,3,5-Trimethylbenzene	<5.0	<5.0	<5.0	<5.0	5.0
Vinyl chloride	<5.0	<5.0	<5.0	<5.0	5.0
o-Xylene	<2.0	<2.0	<2.0	<2.0	2.0
m,p-Xylenes	<2.0	<2.0	<2.0	<2.0	2.0
Surrogates					**%REC Limits**
4-Bromofluorobenzene	110%	105%	108%	108%	70-140
Dibromofluoromethane	115%	113%	115%	110%	70-140
Toluene-d8	106%	104%	104%	103%	70-140

Allen Aminian
QA/QC Manager

LABORATORY ANALYSIS RESULTS

Client: Cal Environmental
Project No: 3466
Project Name: 735 S. Grand Ave. Los Angeles
Method: VOCs by GC/MS EPA 5035

AA Project No: A243831
Date Received: 01/19/17
Date Reported: 01/27/17
Units: ug/kg

Date Sampled:	01/19/17	01/19/17	01/19/17	01/19/17	
Date Prepared:	01/20/17	01/20/17	01/20/17	01/20/17	
Date Analyzed:	01/20/17	01/20/17	01/20/17	01/20/17	
AA ID No:	7A19026-10	7A19026-13	7A19026-15	7A19026-17	
Client ID No:	CEB3-5FT	CEB4-5FT	CEB4-15FT	CEB5-5FT	
Matrix:	Soil	Soil	Soil	Soil	
Dilution Factor:	1	1	1	1	MRL
8260B/5035 (EPA 8260B/5035)					
Acetone	<50	<50	<50	<50	50
Benzene	<2.0	<2.0	<2.0	<2.0	2.0
Bromobenzene	<5.0	<5.0	<5.0	<5.0	5.0
Bromochloromethane	<5.0	<5.0	<5.0	<5.0	5.0
Bromodichloromethane	<5.0	<5.0	<5.0	<5.0	5.0
Bromoform	<5.0	<5.0	<5.0	<5.0	5.0
Bromomethane	<5.0	<5.0	<5.0	<5.0	5.0
2-Butanone (MEK)	<50	<50	<50	<50	50
sec-Butylbenzene	<5.0	<5.0	<5.0	<5.0	5.0
tert-Butylbenzene	<5.0	<5.0	<5.0	<5.0	5.0
n-Butylbenzene	<5.0	<5.0	<5.0	<5.0	5.0
Carbon Disulfide	<5.0	<5.0	<5.0	<5.0	5.0
Carbon Tetrachloride	<5.0	<5.0	<5.0	<5.0	5.0
Chlorobenzene	<5.0	<5.0	<5.0	<5.0	5.0
Chloroethane	<5.0	<5.0	<5.0	<5.0	5.0
Chloroform	<5.0	<5.0	<5.0	<5.0	5.0
Chloromethane	<5.0	<5.0	<5.0	<5.0	5.0
2-Chlorotoluene	<5.0	<5.0	<5.0	<5.0	5.0
4-Chlorotoluene	<5.0	<5.0	<5.0	<5.0	5.0
1,2-Dibromo-3-chloropropane	<10	<10	<10	<10	10
Dibromochloromethane	<5.0	<5.0	<5.0	<5.0	5.0
1,2-Dibromoethane (EDB)	<5.0	<5.0	<5.0	<5.0	5.0
Dibromomethane	<5.0	<5.0	<5.0	<5.0	5.0
1,3-Dichlorobenzene	<5.0	<5.0	<5.0	<5.0	5.0
1,2-Dichlorobenzene	<5.0	<5.0	<5.0	<5.0	5.0
1,4-Dichlorobenzene	<5.0	<5.0	<5.0	<5.0	5.0
Dichlorodifluoromethane (R12)	<5.0	<5.0	<5.0	<5.0	5.0

Allen Aminian
QA/QC Manager

LABORATORY ANALYSIS RESULTS

Client: Cal Environmental
Project No: 3466
Project Name: 735 S. Grand Ave. Los Angeles
Method: VOCs by GC/MS EPA 5035

AA Project No: A243831
Date Received: 01/19/17
Date Reported: 01/27/17
Units: ug/kg

Date Sampled:	01/19/17	01/19/17	01/19/17	01/19/17	
Date Prepared:	01/20/17	01/20/17	01/20/17	01/20/17	
Date Analyzed:	01/20/17	01/20/17	01/20/17	01/20/17	
AA ID No:	7A19026-10	7A19026-13	7A19026-15	7A19026-17	
Client ID No:	CEB3-5FT	CEB4-5FT	CEB4-15FT	CEB5-5FT	
Matrix:	Soil	Soil	Soil	Soil	
Dilution Factor:	1	1	1	1	MRL
8260B/5035 (EPA 8260B/5035) (continued)					
1,1-Dichloroethane	<5.0	<5.0	<5.0	<5.0	5.0
1,2-Dichloroethane (EDC)	<5.0	<5.0	<5.0	<5.0	5.0
trans-1,2-Dichloroethylene	<5.0	<5.0	<5.0	<5.0	5.0
cis-1,2-Dichloroethylene	<5.0	<5.0	<5.0	<5.0	5.0
1,1-Dichloroethylene	<5.0	<5.0	<5.0	<5.0	5.0
1,3-Dichloropropane	<5.0	<5.0	<5.0	<5.0	5.0
1,2-Dichloropropane	<5.0	<5.0	<5.0	<5.0	5.0
2,2-Dichloropropane	<5.0	<5.0	<5.0	<5.0	5.0
trans-1,3-Dichloropropylene	<5.0	<5.0	<5.0	<5.0	5.0
1,1-Dichloropropylene	<5.0	<5.0	<5.0	<5.0	5.0
cis-1,3-Dichloropropylene	<5.0	<5.0	<5.0	<5.0	5.0
Ethylbenzene	<2.0	<2.0	<2.0	<2.0	2.0
Hexachlorobutadiene	<10	<10	<10	<10	10
2-Hexanone (MBK)	<50	<50	<50	<50	50
Isopropylbenzene	<5.0	<5.0	<5.0	<5.0	5.0
4-Isopropyltoluene	<5.0	<5.0	<5.0	<5.0	5.0
Methyl-tert-Butyl Ether (MTBE)	<5.0	<5.0	<5.0	<5.0	5.0
Methylene Chloride	<50	<50	<50	<50	50
4-Methyl-2-pentanone (MIBK)	<50	<50	<50	<50	50
Naphthalene	<10	<10	<10	<10	10
n-Propylbenzene	<5.0	<5.0	<5.0	<5.0	5.0
Styrene	<5.0	<5.0	<5.0	<5.0	5.0
1,1,2,2-Tetrachloroethane	<5.0	<5.0	<5.0	<5.0	5.0
1,1,1,2-Tetrachloroethane	<5.0	<5.0	<5.0	<5.0	5.0
Tetrachloroethylene (PCE)	<5.0	<5.0	<5.0	<5.0	5.0
Toluene	<2.0	<2.0	<2.0	<2.0	2.0
1,2,3-Trichlorobenzene	<5.0	<5.0	<5.0	<5.0	5.0

Allen Aminian
QA/QC Manager

LABORATORY ANALYSIS RESULTS

Client: Cal Environmental
Project No: 3466
Project Name: 735 S. Grand Ave. Los Angeles
Method: VOCs by GC/MS EPA 5035

AA Project No: A243831
Date Received: 01/19/17
Date Reported: 01/27/17
Units: ug/kg

Date Sampled:	01/19/17	01/19/17	01/19/17	01/19/17	
Date Prepared:	01/20/17	01/20/17	01/20/17	01/20/17	
Date Analyzed:	01/20/17	01/20/17	01/20/17	01/20/17	
AA ID No:	7A19026-10	7A19026-13	7A19026-15	7A19026-17	
Client ID No:	CEB3-5FT	CEB4-5FT	CEB4-15FT	CEB5-5FT	
Matrix:	Soil	Soil	Soil	Soil	
Dilution Factor:	1	1	1	1	MRL
8260B/5035 (EPA 8260B/5035) (continued)					
1,2,4-Trichlorobenzene	<5.0	<5.0	<5.0	<5.0	5.0
1,1,2-Trichloroethane	<5.0	<5.0	<5.0	<5.0	5.0
1,1,1-Trichloroethane	<5.0	<5.0	<5.0	<5.0	5.0
Trichloroethylene (TCE)	<5.0	<5.0	<5.0	<5.0	5.0
Trichlorofluoromethane (R11)	<5.0	<5.0	<5.0	<5.0	5.0
1,2,3-Trichloropropane	<5.0	<5.0	<5.0	<5.0	5.0
1,1,2-Trichloro-1,2,2-trifluoroethane (R113)	<5.0	<5.0	<5.0	<5.0	5.0
1,2,4-Trimethylbenzene	<5.0	<5.0	<5.0	<5.0	5.0
1,3,5-Trimethylbenzene	<5.0	<5.0	<5.0	<5.0	5.0
Vinyl chloride	<5.0	<5.0	<5.0	<5.0	5.0
o-Xylene	<2.0	<2.0	<2.0	<2.0	2.0
m,p-Xylenes	<2.0	<2.0	<2.0	<2.0	2.0
Surrogates					**%REC Limits**
4-Bromofluorobenzene	114%	108%	108%	108%	70-140
Dibromofluoromethane	108%	117%	114%	113%	70-140
Toluene-d8	112%	108%	106%	107%	70-140

Allen Aminian
QA/QC Manager

LABORATORY ANALYSIS RESULTS

Client: Cal Environmental
Project No: 3466
Project Name: 735 S. Grand Ave. Los Angeles
Method: VOCs by GC/MS EPA 5035

AA Project No: A243831
Date Received: 01/19/17
Date Reported: 01/27/17
Units: ug/kg

Date Sampled:	01/19/17	01/19/17	
Date Prepared:	01/20/17	01/20/17	
Date Analyzed:	01/20/17	01/20/17	
AA ID No:	7A19026-19	7A19026-21	
Client ID No:	CEB6-5FT	CEB7-5FT	
Matrix:	Soil	Soil	
Dilution Factor:	1	1	MRL
8260B/5035 (EPA 8260B/5035)			
Acetone	<50	<50	50
Benzene	<2.0	<2.0	2.0
Bromobenzene	<5.0	<5.0	5.0
Bromochloromethane	<5.0	<5.0	5.0
Bromodichloromethane	<5.0	<5.0	5.0
Bromoform	<5.0	<5.0	5.0
Bromomethane	<5.0	<5.0	5.0
2-Butanone (MEK)	<50	<50	50
sec-Butylbenzene	<5.0	<5.0	5.0
tert-Butylbenzene	<5.0	<5.0	5.0
n-Butylbenzene	<5.0	<5.0	5.0
Carbon Disulfide	<5.0	<5.0	5.0
Carbon Tetrachloride	<5.0	<5.0	5.0
Chlorobenzene	<5.0	<5.0	5.0
Chloroethane	<5.0	<5.0	5.0
Chloroform	<5.0	<5.0	5.0
Chloromethane	<5.0	<5.0	5.0
2-Chlorotoluene	<5.0	<5.0	5.0
4-Chlorotoluene	<5.0	<5.0	5.0
1,2-Dibromo-3-chloropropane	<10	<10	10
Dibromochloromethane	<5.0	<5.0	5.0
1,2-Dibromoethane (EDB)	<5.0	<5.0	5.0
Dibromomethane	<5.0	<5.0	5.0
1,3-Dichlorobenzene	<5.0	<5.0	5.0
1,2-Dichlorobenzene	<5.0	<5.0	5.0
1,4-Dichlorobenzene	<5.0	<5.0	5.0
Dichlorodifluoromethane (R12)	<5.0	<5.0	5.0

Allen Aminian
QA/QC Manager

LABORATORY ANALYSIS RESULTS

Client: Cal Environmental
Project No: 3466
Project Name: 735 S. Grand Ave. Los Angeles
Method: VOCs by GC/MS EPA 5035

AA Project No: A243831
Date Received: 01/19/17
Date Reported: 01/27/17
Units: ug/kg

Date Sampled:	01/19/17	01/19/17	
Date Prepared:	01/20/17	01/20/17	
Date Analyzed:	01/20/17	01/20/17	
AA ID No:	7A19026-19	7A19026-21	
Client ID No:	CEB6-5FT	CEB7-5FT	
Matrix:	Soil	Soil	
Dilution Factor:	1	1	MRL
8260B/5035 (EPA 8260B/5035) (continued)			
1,1-Dichloroethane	<5.0	<5.0	5.0
1,2-Dichloroethane (EDC)	<5.0	<5.0	5.0
trans-1,2-Dichloroethylene	<5.0	<5.0	5.0
cis-1,2-Dichloroethylene	<5.0	<5.0	5.0
1,1-Dichloroethylene	<5.0	<5.0	5.0
1,3-Dichloropropane	<5.0	<5.0	5.0
1,2-Dichloropropane	<5.0	<5.0	5.0
2,2-Dichloropropane	<5.0	<5.0	5.0
trans-1,3-Dichloropropylene	<5.0	<5.0	5.0
1,1-Dichloropropylene	<5.0	<5.0	5.0
cis-1,3-Dichloropropylene	<5.0	<5.0	5.0
Ethylbenzene	<2.0	<2.0	2.0
Hexachlorobutadiene	<10	<10	10
2-Hexanone (MBK)	<50	<50	50
Isopropylbenzene	<5.0	<5.0	5.0
4-Isopropyltoluene	<5.0	<5.0	5.0
Methyl-tert-Butyl Ether (MTBE)	<5.0	<5.0	5.0
Methylene Chloride	<50	<50	50
4-Methyl-2-pentanone (MIBK)	<50	<50	50
Naphthalene	<10	<10	10
n-Propylbenzene	<5.0	<5.0	5.0
Styrene	<5.0	<5.0	5.0
1,1,2,2-Tetrachloroethane	<5.0	<5.0	5.0
1,1,1,2-Tetrachloroethane	<5.0	<5.0	5.0
Tetrachloroethylene (PCE)	<5.0	<5.0	5.0
Toluene	<2.0	<2.0	2.0
1,2,3-Trichlorobenzene	<5.0	<5.0	5.0

Allen Aminian
QA/QC Manager

LABORATORY ANALYSIS RESULTS

Client: Cal Environmental
Project No: 3466
Project Name: 735 S. Grand Ave. Los Angeles
Method: VOCs by GC/MS EPA 5035

AA Project No: A243831
Date Received: 01/19/17
Date Reported: 01/27/17
Units: ug/kg

Date Sampled:	01/19/17	01/19/17	
Date Prepared:	01/20/17	01/20/17	
Date Analyzed:	01/20/17	01/20/17	
AA ID No:	7A19026-19	7A19026-21	
Client ID No:	CEB6-5FT	CEB7-5FT	
Matrix:	Soil	Soil	
Dilution Factor:	1	1	MRL
8260B/5035 (EPA 8260B/5035) (continued)			
1,2,4-Trichlorobenzene	<5.0	<5.0	5.0
1,1,2-Trichloroethane	<5.0	<5.0	5.0
1,1,1-Trichloroethane	<5.0	<5.0	5.0
Trichloroethylene (TCE)	<5.0	<5.0	5.0
Trichlorofluoromethane (R11)	<5.0	<5.0	5.0
1,2,3-Trichloropropane	<5.0	<5.0	5.0
1,1,2-Trichloro-1,2,2-trifluoroethane (R113)	<5.0	<5.0	5.0
1,2,4-Trimethylbenzene	<5.0	<5.0	5.0
1,3,5-Trimethylbenzene	<5.0	<5.0	5.0
Vinyl chloride	<5.0	<5.0	5.0
o-Xylene	<2.0	<2.0	2.0
m,p-Xylenes	<2.0	<2.0	2.0
Surrogates			**%REC Limits**
4-Bromofluorobenzene	109%	115%	70-140
Dibromofluoromethane	116%	118%	70-140
Toluene-d8	102%	106%	70-140

Allen Aminian
QA/QC Manager

LABORATORY ANALYSIS RESULTS

Client: Cal Environmental
Project No: 3466
Project Name: 735 S. Grand Ave. Los Angeles
Method: Carbon Chain by GC/FID

AA Project No: A243831
Date Received: 01/19/17
Date Reported: 01/27/17
Units: mg/kg

Date Sampled:	01/19/17	01/19/17	01/19/17	01/19/17	
Date Prepared:	01/20/17	01/20/17	01/20/17	01/20/17	
Date Analyzed:	01/20/17	01/20/17	01/20/17	01/20/17	
AA ID No:	7A19026-01	7A19026-02	7A19026-04	7A19026-05	
Client ID No:	CEB1-2FT	CEB1-5FT	CEB1-15FT	CEB2-2FT	
Matrix:	Soil	Soil	Soil	Soil	
Dilution Factor:	1	1	1	1	MRL
Carbon Chain Characterization 8015M (EPA 8015M)					
C6-C8	<1.0	<1.0	<1.0	<1.0	1.0
C8-C10	<1.0	<1.0	<1.0	<1.0	1.0
C10-C12	<1.0	<1.0	<1.0	<1.0	1.0
C12-C14	<1.0	<1.0	<1.0	<1.0	1.0
C14-C16	<1.0	<1.0	<1.0	<1.0	1.0
C16-C18	<1.0	<1.0	<1.0	<1.0	1.0
C18-C20	<1.0	<1.0	<1.0	<1.0	1.0
C20-C22	<1.0	<1.0	<1.0	<1.0	1.0
C22-C24	<1.0	<1.0	<1.0	<1.0	1.0
C24-C26	<1.0	<1.0	<1.0	**1.3**	1.0
C26-C28	**1.9**	<1.0	<1.0	**1.9**	1.0
C28-C32	**7.8**	**5.1**	<1.0	**8.2**	1.0
C32-C34	**4.1**	**3.0**	<1.0	**4.7**	1.0
C34-C36	**4.5**	**3.7**	<1.0	**5.1**	1.0
C36-C40	**13**	**9.9**	<1.0	**13**	1.0
C40-C44	**12**	**9.1**	<1.0	**8.8**	1.0
TPH (C6-C44)	**43**	**31**	<10	**43**	10
Surrogates					**%REC Limits**
o-Terphenyl	118%	102%	122%	101%	50-150



Allen Aminian
QA/QC Manager

LABORATORY ANALYSIS RESULTS

Client: Cal Environmental
Project No: 3466
Project Name: 735 S. Grand Ave. Los Angeles
Method: Carbon Chain by GC/FID

AA Project No: A243831
Date Received: 01/19/17
Date Reported: 01/27/17
Units: mg/kg

Date Sampled:	01/19/17	01/19/17	01/19/17	01/19/17	
Date Prepared:	01/20/17	01/20/17	01/20/17	01/20/17	
Date Analyzed:	01/20/17	01/20/17	01/20/17	01/20/17	
AA ID No:	7A19026-06	7A19026-08	7A19026-09	7A19026-10	
Client ID No:	CEB2-5FT	CEB2-15FT	CEB3-2FT	CEB3-5FT	
Matrix:	Soil	Soil	Soil	Soil	
Dilution Factor:	1	1	1	1	MRL
Carbon Chain Characterization 8015M (EPA 8015M)					
C6-C8	<1.0	<1.0	<1.0	<1.0	1.0
C8-C10	<1.0	<1.0	<1.0	<1.0	1.0
C10-C12	<1.0	<1.0	<1.0	<1.0	1.0
C12-C14	<1.0	<1.0	<1.0	<1.0	1.0
C14-C16	<1.0	<1.0	<1.0	<1.0	1.0
C16-C18	<1.0	<1.0	<1.0	<1.0	1.0
C18-C20	<1.0	<1.0	<1.0	<1.0	1.0
C20-C22	<1.0	<1.0	<1.0	<1.0	1.0
C22-C24	<1.0	<1.0	<1.0	<1.0	1.0
C24-C26	<1.0	<1.0	<1.0	<1.0	1.0
C26-C28	<1.0	<1.0	<1.0	<1.0	1.0
C28-C32	<1.0	<1.0	<1.0	<1.0	1.0
C32-C34	<1.0	<1.0	<1.0	<1.0	1.0
C34-C36	<1.0	<1.0	<1.0	<1.0	1.0
C36-C40	<1.0	<1.0	<1.0	<1.0	1.0
C40-C44	<1.0	<1.0	<1.0	<1.0	1.0
TPH (C6-C44)	<10	<10	<10	<10	10
Surrogates					**%REC Limits**
o-Terphenyl	124%	127%	123%	123%	50-150

Allen Aminian
QA/QC Manager

LABORATORY ANALYSIS RESULTS

Client:	Cal Environmental	**AA Project No:**	A243831
Project No:	3466	**Date Received:**	01/19/17
Project Name:	735 S. Grand Ave. Los Angeles	**Date Reported:**	01/27/17
Method:	Carbon Chain by GC/FID	**Units:**	mg/kg

Date Sampled:	01/19/17	01/19/17	01/19/17	01/19/17	
Date Prepared:	01/20/17	01/20/17	01/20/17	01/20/17	
Date Analyzed:	01/20/17	01/20/17	01/20/17	01/20/17	
AA ID No:	7A19026-12	7A19026-13	7A19026-15	7A19026-16	
Client ID No:	CEB4-2FT	CEB4-5FT	CEB4-15FT	CEB5-2FT	
Matrix:	Soil	Soil	Soil	Soil	
Dilution Factor:	1	1	1	1	MRL
Carbon Chain Characterization 8015M (EPA 8015M)					
C6-C8	<1.0	<1.0	<1.0	<1.0	1.0
C8-C10	<1.0	<1.0	<1.0	<1.0	1.0
C10-C12	<1.0	<1.0	<1.0	<1.0	1.0
C12-C14	<1.0	<1.0	<1.0	<1.0	1.0
C14-C16	<1.0	<1.0	<1.0	<1.0	1.0
C16-C18	<1.0	<1.0	<1.0	<1.0	1.0
C18-C20	<1.0	<1.0	<1.0	<1.0	1.0
C20-C22	<1.0	<1.0	<1.0	<1.0	1.0
C22-C24	<1.0	<1.0	<1.0	<1.0	1.0
C24-C26	<1.0	**1.1**	<1.0	<1.0	1.0
C26-C28	<1.0	**2.1**	<1.0	<1.0	1.0
C28-C32	**1.3**	**6.7**	<1.0	<1.0	1.0
C32-C34	<1.0	**2.9**	<1.0	<1.0	1.0
C34-C36	<1.0	**2.6**	<1.0	<1.0	1.0
C36-C40	<1.0	**4.7**	<1.0	<1.0	1.0
C40-C44	<1.0	**2.8**	<1.0	<1.0	1.0
TPH (C6-C44)	<10	**23**	<10	<10	10
Surrogates					**%REC Limits**
o-Terphenyl	130%	125%	122%	137%	50-150

Allen Aminian
QA/QC Manager

LABORATORY ANALYSIS RESULTS

Client:	Cal Environmental	**AA Project No:**	A243831
Project No:	3466	**Date Received:**	01/19/17
Project Name:	735 S. Grand Ave. Los Angeles	**Date Reported:**	01/27/17
Method:	Carbon Chain by GC/FID	**Units:**	mg/kg

Date Sampled:	01/19/17	01/19/17	01/19/17	01/19/17	
Date Prepared:	01/20/17	01/20/17	01/20/17	01/20/17	
Date Analyzed:	01/20/17	01/20/17	01/20/17	01/20/17	
AA ID No:	7A19026-17	7A19026-18	7A19026-19	7A19026-20	
Client ID No:	CEB5-5FT	CEB6-2FT	CEB6-5FT	CEB7-2FT	
Matrix:	Soil	Soil	Soil	Soil	
Dilution Factor:	1	1	1	1	MRL
Carbon Chain Characterization 8015M (EPA 8015M)					
C6-C8	<1.0	<1.0	<1.0	<1.0	1.0
C8-C10	<1.0	<1.0	<1.0	<1.0	1.0
C10-C12	<1.0	<1.0	<1.0	<1.0	1.0
C12-C14	<1.0	<1.0	<1.0	<1.0	1.0
C14-C16	<1.0	<1.0	<1.0	<1.0	1.0
C16-C18	<1.0	<1.0	<1.0	<1.0	1.0
C18-C20	<1.0	<1.0	<1.0	<1.0	1.0
C20-C22	<1.0	<1.0	<1.0	<1.0	1.0
C22-C24	<1.0	<1.0	<1.0	<1.0	1.0
C24-C26	<1.0	<1.0	<1.0	<1.0	1.0
C26-C28	<1.0	<1.0	<1.0	<1.0	1.0
C28-C32	<1.0	**1.8**	<1.0	<1.0	1.0
C32-C34	<1.0	<1.0	<1.0	<1.0	1.0
C34-C36	<1.0	<1.0	<1.0	<1.0	1.0
C36-C40	<1.0	<1.0	<1.0	<1.0	1.0
C40-C44	<1.0	<1.0	<1.0	<1.0	1.0
TPH (C6-C44)	<10	<10	<10	<10	10
Surrogates					**%REC Limits**
o-Terphenyl	124%	130%	135%	129%	50-150

Allen Aminian
QA/QC Manager

LABORATORY ANALYSIS RESULTS

Client:	Cal Environmental	**AA Project No:**	A243831
Project No:	3466	**Date Received:**	01/19/17
Project Name:	735 S. Grand Ave. Los Angeles	**Date Reported:**	01/27/17
Method:	Carbon Chain by GC/FID	**Units:**	mg/kg

Date Sampled:	01/19/2017	
Date Prepared:	01/20/17	
Date Analyzed:	01/20/17	
AA ID No:	7A19026-21	
Client ID No:	CEB7-5FT	
Matrix:	Soil	
Dilution Factor:	1	MRL

Carbon Chain Characterization 8015M (EPA 8015M)

C6-C8	<1.0	1.0
C8-C10	<1.0	1.0
C10-C12	<1.0	1.0
C12-C14	<1.0	1.0
C14-C16	<1.0	1.0
C16-C18	<1.0	1.0
C18-C20	<1.0	1.0
C20-C22	<1.0	1.0
C22-C24	<1.0	1.0
C24-C26	<1.0	1.0
C26-C28	<1.0	1.0
C28-C32	<1.0	1.0
C32-C34	<1.0	1.0
C34-C36	<1.0	1.0
C36-C40	<1.0	1.0
C40-C44	<1.0	1.0
TPH (C6-C44)	<10	10

Surrogates		**%REC Limits**
o-Terphenyl	136%	50-150

Allen Aminian
QA/QC Manager

LABORATORY ANALYSIS RESULTS

Client:	Cal Environmental	**AA Project No:**	A243831
Project No:	3466	**Date Received:**	01/19/17
Project Name:	735 S. Grand Ave. Los Angeles	**Date Reported:**	01/27/17
Method:	Total Metals CAM 17	**Units:**	mg/kg

Date Sampled:	01/19/17	01/19/17	01/19/17	01/19/17	
Date Prepared:	01/23/17	01/23/17	01/23/17	01/23/17	
Date Analyzed:	01/24/17	01/24/17	01/24/17	01/24/17	
AA ID No:	7A19026-01	7A19026-02	7A19026-05	7A19026-09	
Client ID No:	CEB1-2FT	CEB1-5FT	CEB2-2FT	CEB3-2FT	
Matrix:	Soil	Soil	Soil	Soil	
Dilution Factor:	1	1	1	1	MRL
CAM Metals Less Hg 6000/7000 (EPA 6010B/7000)					
Antimony	<10	<10	<10	<10	10
Arsenic	**4.1**	**5.3**	**5.7**	**3.6**	0.50
Barium	**150**	**190**	**160**	**160**	10
Beryllium	<1.0	<1.0	<1.0	<1.0	1.0
Cadmium	<1.0	<1.0	<1.0	<1.0	1.0
Chromium	**18**	**23**	**22**	**17**	3.0
Cobalt	**9.4**	**11**	**8.8**	**8.9**	3.0
Copper	**20**	**22**	**22**	**19**	3.0
Lead	**4.1**	**4.1**	**3.6**	**3.1**	3.0
Molybdenum	<5.0	<5.0	<5.0	<5.0	5.0
Nickel	**18**	**21**	**19**	**14**	3.0
Selenium	<0.50	<0.50	<0.50	<0.50	0.50
Silver	<1.0	<1.0	<1.0	<1.0	1.0
Thallium	<5.0	<5.0	<5.0	<5.0	5.0
Vanadium	**38**	**47**	**47**	**41**	10
Zinc	**42**	**50**	**48**	**40**	3.0

Allen Aminian
QA/QC Manager

LABORATORY ANALYSIS RESULTS

Client: Cal Environmental
Project No: 3466
Project Name: 735 S. Grand Ave. Los Angeles
Method: Total Metals CAM 17

AA Project No: A243831
Date Received: 01/19/17
Date Reported: 01/27/17
Units: mg/kg

Date Sampled:	01/19/17	01/19/17	01/19/17	01/19/17	
Date Prepared:	01/23/17	01/23/17	01/23/17	01/23/17	
Date Analyzed:	01/24/17	01/24/17	01/24/17	01/24/17	
AA ID No:	7A19026-10	7A19026-12	7A19026-16	7A19026-17	
Client ID No:	CEB3-5FT	CEB4-2FT	CEB5-2FT	CEB5-5FT	
Matrix:	Soil	Soil	Soil	Soil	
Dilution Factor:	1	1	1	1	MRL
CAM Metals Less Hg 6000/7000 (EPA 6010B/7000)					
Antimony	<10	<10	<10	<10	10
Arsenic	**5.2**	**3.3**	**3.4**	**2.9**	0.50
Barium	**170**	**170**	**130**	**120**	10
Beryllium	<1.0	<1.0	<1.0	<1.0	1.0
Cadmium	<1.0	<1.0	<1.0	<1.0	1.0
Chromium	**23**	**18**	**13**	**9.3**	3.0
Cobalt	**9.5**	**8.3**	**8.9**	**5.6**	3.0
Copper	**20**	**21**	**14**	**8.7**	3.0
Lead	**3.0**	**33**	**4.4**	<3.0	3.0
Molybdenum	<5.0	<5.0	<5.0	<5.0	5.0
Nickel	**18**	**13**	**9.6**	**8.9**	3.0
Selenium	<0.50	<0.50	<0.50	<0.50	0.50
Silver	<1.0	<1.0	<1.0	<1.0	1.0
Thallium	<5.0	<5.0	<5.0	<5.0	5.0
Vanadium	**50**	**41**	**35**	**30**	10
Zinc	**56**	**68**	**32**	**29**	3.0

Allen Aminian
QA/QC Manager

LABORATORY ANALYSIS RESULTS

Client: Cal Environmental
Project No: 3466
Project Name: 735 S. Grand Ave. Los Angeles
Method: Total Metals CAM 17

AA Project No: A243831
Date Received: 01/19/17
Date Reported: 01/27/17
Units: mg/kg

Date Sampled:	01/19/17	01/19/17	01/19/17	
Date Prepared:	01/23/17	01/23/17	01/23/17	
Date Analyzed:	01/24/17	01/24/17	01/24/17	
AA ID No:	7A19026-18	7A19026-20	7A19026-21	
Client ID No:	CEB6-2FT	CEB7-2FT	CEB7-5FT	
Matrix:	Soil	Soil	Soil	
Dilution Factor:	1	1	1	MRL
CAM Metals Less Hg 6000/7000 (EPA 6010B/7000)				
Antimony	<10	<10	<10	10
Arsenic	**5.6**	**3.4**	**2.9**	0.50
Barium	**220**	**97**	**110**	10
Beryllium	<1.0	<1.0	<1.0	1.0
Cadmium	<1.0	<1.0	<1.0	1.0
Chromium	**21**	**19**	**15**	3.0
Cobalt	**10**	**10**	**6.8**	3.0
Copper	**21**	**13**	**12**	3.0
Lead	**42**	**3.0**	<3.0	3.0
Molybdenum	<5.0	<5.0	<5.0	5.0
Nickel	**15**	**12**	**12**	3.0
Selenium	<0.50	<0.50	<0.50	0.50
Silver	<1.0	<1.0	<1.0	1.0
Thallium	<5.0	<5.0	<5.0	5.0
Vanadium	**49**	**48**	**42**	10
Zinc	**120**	**42**	**40**	3.0

Allen Aminian
QA/QC Manager

LABORATORY ANALYSIS RESULTS

Client: Cal Environmental
Project No: 3466
Project Name: 735 S. Grand Ave. Los Angeles
Method: Total Metals CAM 17

AA Project No: A243831
Date Received: 01/19/17
Date Reported: 01/27/17
Units: mg/kg

Date Sampled:	01/19/17	01/19/17	01/19/17	01/19/17	
Date Prepared:	01/23/17	01/23/17	01/23/17	01/23/17	
Date Analyzed:	01/23/17	01/23/17	01/23/17	01/23/17	
AA ID No:	7A19026-01	7A19026-02	7A19026-05	7A19026-09	
Client ID No:	CEB1-2FT	CEB1-5FT	CEB2-2FT	CEB3-2FT	
Matrix:	Soil	Soil	Soil	Soil	
Dilution Factor:	1	1	1	1	MRL
Mercury Total EPA 7470A/7471A (EPA 7471A)					
Mercury	<0.020	<0.020	<0.020	<0.020	0.020

Allen Aminian
QA/QC Manager

LABORATORY ANALYSIS RESULTS

Client: Cal Environmental
Project No: 3466
Project Name: 735 S. Grand Ave. Los Angeles
Method: Total Metals CAM 17

AA Project No: A243831
Date Received: 01/19/17
Date Reported: 01/27/17
Units: mg/kg

Date Sampled:	01/19/17	01/19/17	01/19/17	01/19/17	
Date Prepared:	01/23/17	01/23/17	01/23/17	01/23/17	
Date Analyzed:	01/23/17	01/23/17	01/23/17	01/23/17	
AA ID No:	7A19026-10	7A19026-12	7A19026-16	7A19026-17	
Client ID No:	CEB3-5FT	CEB4-2FT	CEB5-2FT	CEB5-5FT	
Matrix:	Soil	Soil	Soil	Soil	
Dilution Factor:	1	1	1	1	MRL
Mercury Total EPA 7470A/7471A (EPA 7471A)					
Mercury	**0.026**	**0.34**	<0.020	**0.032**	0.020

Allen Aminian
QA/QC Manager

LABORATORY ANALYSIS RESULTS

Client:	Cal Environmental	**AA Project No:**	A243831
Project No:	3466	**Date Received:**	01/19/17
Project Name:	735 S. Grand Ave. Los Angeles	**Date Reported:**	01/27/17
Method:	Total Metals CAM 17	**Units:**	mg/kg

Date Sampled:	01/19/17	01/19/17	01/19/17	
Date Prepared:	01/23/17	01/23/17	01/23/17	
Date Analyzed:	01/23/17	01/23/17	01/23/17	
AA ID No:	7A19026-18	7A19026-20	7A19026-21	
Client ID No:	CEB6-2FT	CEB7-2FT	CEB7-5FT	
Matrix:	Soil	Soil	Soil	
Dilution Factor:	1	1	1	MRL
Mercury Total EPA 7470A/7471A (EPA 7471A)				
Mercury	**0.084**	<0.020	<0.020	0.020

Allen Aminian
QA/QC Manager

LABORATORY ANALYSIS RESULTS

Client: Cal Environmental
Project No: 3466
Project Name: 735 S. Grand Ave. Los Angeles

AA Project No: A243831
Date Received: 01/19/17
Date Reported: 01/27/17

Analyte	Result	Reporting Limit	Units	Spike Level	Source Result	%REC	%REC Limits	RPD	RPD Limit	Notes
VOCs by GC/MS EPA 5035 - Quality Control										
Batch B7A2002 - EPA 5035										
Blank (B7A2002-BLK1)				Prepared & Analyzed: 01/20/17						
Acetone	<50	50	ug/kg							
Benzene	<2.0	2.0	ug/kg							
Bromobenzene	<5.0	5.0	ug/kg							
Bromochloromethane	<5.0	5.0	ug/kg							
Bromodichloromethane	<5.0	5.0	ug/kg							
Bromoform	<5.0	5.0	ug/kg							
Bromomethane	<5.0	5.0	ug/kg							
2-Butanone (MEK)	<50	50	ug/kg							
sec-Butylbenzene	<5.0	5.0	ug/kg							
tert-Butylbenzene	<5.0	5.0	ug/kg							
n-Butylbenzene	<5.0	5.0	ug/kg							
Carbon Disulfide	<5.0	5.0	ug/kg							
Carbon Tetrachloride	<5.0	5.0	ug/kg							
Chlorobenzene	<5.0	5.0	ug/kg							
Chloroethane	<5.0	5.0	ug/kg							
Chloroform	<5.0	5.0	ug/kg							
Chloromethane	<5.0	5.0	ug/kg							
2-Chlorotoluene	<5.0	5.0	ug/kg							
4-Chlorotoluene	<5.0	5.0	ug/kg							
1,2-Dibromo-3-chloropropane	<10	10	ug/kg							
Dibromochloromethane	<5.0	5.0	ug/kg							
1,2-Dibromoethane (EDB)	<5.0	5.0	ug/kg							
Dibromomethane	<5.0	5.0	ug/kg							
1,3-Dichlorobenzene	<5.0	5.0	ug/kg							
1,2-Dichlorobenzene	<5.0	5.0	ug/kg							
1,4-Dichlorobenzene	<5.0	5.0	ug/kg							
Dichlorodifluoromethane (R12)	<5.0	5.0	ug/kg							
1,1-Dichloroethane	<5.0	5.0	ug/kg							
1,2-Dichloroethane (EDC)	<5.0	5.0	ug/kg							
trans-1,2-Dichloroethylene	<5.0	5.0	ug/kg							
cis-1,2-Dichloroethylene	<5.0	5.0	ug/kg							
1,1-Dichloroethylene	<5.0	5.0	ug/kg							

Allen Aminian
QA/QC Manager

LABORATORY ANALYSIS RESULTS

Client: Cal Environmental
Project No: 3466
Project Name: 735 S. Grand Ave. Los Angeles

AA Project No: A243831
Date Received: 01/19/17
Date Reported: 01/27/17

Analyte	Result	Reporting Limit	Units	Spike Level	Source Result	%REC	%REC Limits	RPD	RPD Limit	Notes
VOCs by GC/MS EPA 5035 - Quality Control										
Batch B7A2002 - EPA 5035										
Blank (B7A2002-BLK1) Continued				Prepared & Analyzed: 01/20/17						
1,3-Dichloropropane	<5.0	5.0	ug/kg							
1,2-Dichloropropane	<5.0	5.0	ug/kg							
2,2-Dichloropropane	<5.0	5.0	ug/kg							
trans-1,3-Dichloropropylene	<5.0	5.0	ug/kg							
1,1-Dichloropropylene	<5.0	5.0	ug/kg							
cis-1,3-Dichloropropylene	<5.0	5.0	ug/kg							
Ethylbenzene	<2.0	2.0	ug/kg							
Hexachlorobutadiene	<10	10	ug/kg							
2-Hexanone (MBK)	<50	50	ug/kg							
Isopropylbenzene	<5.0	5.0	ug/kg							
4-Isopropyltoluene	<5.0	5.0	ug/kg							
Methyl-tert-Butyl Ether (MTBE)	<5.0	5.0	ug/kg							
Methylene Chloride	<50	50	ug/kg							
4-Methyl-2-pentanone (MIBK)	<50	50	ug/kg							
Naphthalene	<10	10	ug/kg							
n-Propylbenzene	<5.0	5.0	ug/kg							
Styrene	<5.0	5.0	ug/kg							
1,1,2,2-Tetrachloroethane	<5.0	5.0	ug/kg							
1,1,1,2-Tetrachloroethane	<5.0	5.0	ug/kg							
Tetrachloroethylene (PCE)	<5.0	5.0	ug/kg							
Toluene	<2.0	2.0	ug/kg							
1,2,3-Trichlorobenzene	<5.0	5.0	ug/kg							
1,2,4-Trichlorobenzene	<5.0	5.0	ug/kg							
1,1,2-Trichloroethane	<5.0	5.0	ug/kg							
1,1,1-Trichloroethane	<5.0	5.0	ug/kg							
Trichloroethylene (TCE)	<5.0	5.0	ug/kg							
Trichlorofluoromethane (R11)	<5.0	5.0	ug/kg							
1,2,3-Trichloropropane	<5.0	5.0	ug/kg							
1,1,2-Trichloro-1,2,2-trifluoroethane (R113)	<5.0	5.0	ug/kg							
1,2,4-Trimethylbenzene	<5.0	5.0	ug/kg							
1,3,5-Trimethylbenzene	<5.0	5.0	ug/kg							

Allen Aminian
QA/QC Manager

LABORATORY ANALYSIS RESULTS

Client: Cal Environmental
Project No: 3466
Project Name: 735 S. Grand Ave. Los Angeles

AA Project No: A243831
Date Received: 01/19/17
Date Reported: 01/27/17

Analyte	Result	Reporting Limit	Units	Spike Level	Source Result	%REC	%REC Limits	RPD	RPD Limit	Notes
VOCs by GC/MS EPA 5035 - Quality Control										
Batch B7A2002 - EPA 5035										
Blank (B7A2002-BLK1) Continued				Prepared & Analyzed: 01/20/17						
Vinyl chloride	<5.0	5.0	ug/kg							
o-Xylene	<2.0	2.0	ug/kg							
m,p-Xylenes	<2.0	2.0	ug/kg							
Surrogate: 4-Bromofluorobenzene	*105*		*ug/kg*	*100*		*105*	*70-140*			
Surrogate: Dibromofluoromethane	*97.2*		*ug/kg*	*100*		*97.2*	*70-140*			
Surrogate: Toluene-d8	*109*		*ug/kg*	*100*		*109*	*70-140*			
LCS (B7A2002-BS1)				Prepared & Analyzed: 01/20/17						
Acetone	**38.8**	50	ug/kg	40		97.0	70-130			
Benzene	**40.6**	2.0	ug/kg	40		102	75-125			
Bromobenzene	**43.1**	5.0	ug/kg	40		108	70-130			
Bromochloromethane	**41.6**	5.0	ug/kg	40		104	70-130			
Bromodichloromethane	**40.6**	5.0	ug/kg	40		102	75-125			
Bromoform	**42.1**	5.0	ug/kg	40		105	75-125			
Bromomethane	**43.7**	5.0	ug/kg	40		109	75-125			
2-Butanone (MEK)	**38.2**	50	ug/kg	40		95.6	70-130			
sec-Butylbenzene	**44.2**	5.0	ug/kg	40		111	70-130			
tert-Butylbenzene	**45.1**	5.0	ug/kg	40		113	70-130			
n-Butylbenzene	**41.1**	5.0	ug/kg	40		103	70-130			
Carbon Disulfide	**43.8**	5.0	ug/kg	40		109	70-130			
Carbon Tetrachloride	**42.3**	5.0	ug/kg	40		106	75-125			
Chlorobenzene	**41.8**	5.0	ug/kg	40		105	75-125			
Chloroethane	**44.4**	5.0	ug/kg	40		111	75-125			
Chloroform	**40.3**	5.0	ug/kg	40		101	75-125			
Chloromethane	**39.0**	5.0	ug/kg	40		97.6	65-125			
2-Chlorotoluene	**43.0**	5.0	ug/kg	40		108	70-130			
4-Chlorotoluene	**44.7**	5.0	ug/kg	40		112	70-130			
1,2-Dibromo-3-chloropropane	**41.9**	10	ug/kg	40		105	70-130			
Dibromochloromethane	**36.7**	5.0	ug/kg	40		91.8	75-125			
1,2-Dibromoethane (EDB)	**42.5**	5.0	ug/kg	40		106	70-130			
Dibromomethane	**41.3**	5.0	ug/kg	40		103	70-130			
1,3-Dichlorobenzene	**41.8**	5.0	ug/kg	40		105	70-130			

Allen Aminian
QA/QC Manager

LABORATORY ANALYSIS RESULTS

Client: Cal Environmental
Project No: 3466
Project Name: 735 S. Grand Ave. Los Angeles

AA Project No: A243831
Date Received: 01/19/17
Date Reported: 01/27/17

Analyte	Result	Reporting Limit	Units	Spike Level	Source Result	%REC	%REC Limits	RPD	RPD Limit	Notes
VOCs by GC/MS EPA 5035 - Quality Control										
Batch B7A2002 - EPA 5035										
LCS (B7A2002-BS1) Continued				Prepared & Analyzed: 01/20/17						
1,2-Dichlorobenzene	**42.5**	5.0	ug/kg	40		106	70-130			
1,4-Dichlorobenzene	**43.0**	5.0	ug/kg	40		108	75-125			
Dichlorodifluoromethane (R12)	**43.5**	5.0	ug/kg	40		109	70-130			
1,1-Dichloroethane	**42.1**	5.0	ug/kg	40		105	70-125			
1,2-Dichloroethane (EDC)	**39.8**	5.0	ug/kg	40		99.6	75-125			
trans-1,2-Dichloroethylene	**42.1**	5.0	ug/kg	40		105	75-125			
cis-1,2-Dichloroethylene	**42.0**	5.0	ug/kg	40		105	75-125			
1,1-Dichloroethylene	**43.5**	5.0	ug/kg	40		109	70-130			
1,3-Dichloropropane	**41.5**	5.0	ug/kg	40		104	70-130			
1,2-Dichloropropane	**41.6**	5.0	ug/kg	40		104	75-130			
2,2-Dichloropropane	**42.9**	5.0	ug/kg	40		107	70-130			
trans-1,3-Dichloropropylene	**41.6**	5.0	ug/kg	40		104	70-130			
1,1-Dichloropropylene	**41.2**	5.0	ug/kg	40		103	70-130			
cis-1,3-Dichloropropylene	**40.8**	5.0	ug/kg	40		102	75-125			
Ethylbenzene	**42.9**	2.0	ug/kg	40		107	75-125			
Hexachlorobutadiene	**42.3**	10	ug/kg	40		106	70-130			
2-Hexanone (MBK)	**40.3**	50	ug/kg	40		101	70-130			
Isopropylbenzene	**45.4**	5.0	ug/kg	40		113	70-130			
4-Isopropyltoluene	**43.3**	5.0	ug/kg	40		108	70-130			
Methyl-tert-Butyl Ether (MTBE)	**53.1**	5.0	ug/kg	80		66.4	75-125			**
Methylene Chloride	**35.4**	50	ug/kg	40		88.4	75-130			
4-Methyl-2-pentanone (MIBK)	**46.3**	50	ug/kg	40		116	70-130			
Naphthalene	**44.5**	10	ug/kg	40		111	70-130			
n-Propylbenzene	**44.0**	5.0	ug/kg	40		110	70-130			
Styrene	**42.2**	5.0	ug/kg	40		106	70-130			
1,1,2,2-Tetrachloroethane	**36.7**	5.0	ug/kg	40		91.7	70-135			
1,1,1,2-Tetrachloroethane	**42.6**	5.0	ug/kg	40		106	70-130			
Tetrachloroethylene (PCE)	**43.8**	5.0	ug/kg	40		109	75-125			
Toluene	**41.1**	2.0	ug/kg	40		103	75-125			
1,2,3-Trichlorobenzene	**44.8**	5.0	ug/kg	40		112	70-130			
1,2,4-Trichlorobenzene	**41.3**	5.0	ug/kg	40		103	70-130			
1,1,2-Trichloroethane	**41.2**	5.0	ug/kg	40		103	75-125			

Allen Aminian
QA/QC Manager

LABORATORY ANALYSIS RESULTS

Client: Cal Environmental
Project No: 3466
Project Name: 735 S. Grand Ave. Los Angeles

AA Project No: A243831
Date Received: 01/19/17
Date Reported: 01/27/17

Analyte	Result	Reporting Limit	Units	Spike Level	Source Result	%REC	%REC Limits	RPD	RPD Limit	Notes
VOCs by GC/MS EPA 5035 - Quality Control										
Batch B7A2002 - EPA 5035										
LCS (B7A2002-BS1) Continued				Prepared & Analyzed: 01/20/17						
1,1,1-Trichloroethane	**42.3**	5.0	ug/kg	40		106	75-125			
Trichloroethylene (TCE)	**42.5**	5.0	ug/kg	40		106	75-125			
Trichlorofluoromethane (R11)	**45.8**	5.0	ug/kg	40		114	70-130			
1,2,3-Trichloropropane	**40.3**	5.0	ug/kg	40		101	70-130			
1,1,2-Trichloro-1,2,2-trifluoroethane (R113)	**44.0**	5.0	ug/kg	40		110	70-130			
1,2,4-Trimethylbenzene	**44.3**	5.0	ug/kg	40		111	70-130			
1,3,5-Trimethylbenzene	**41.9**	5.0	ug/kg	40		105	70-130			
Vinyl chloride	**48.1**	5.0	ug/kg	40		120	75-125			
o-Xylene	**41.7**	2.0	ug/kg	40		104	75-125			
m,p-Xylenes	**78.1**	2.0	ug/kg	80		97.6	70-130			
Surrogate: 4-Bromofluorobenzene	*104*		*ug/kg*	*100*		*104*	*70-140*			
Surrogate: Dibromofluoromethane	*96.9*		*ug/kg*	*100*		*96.9*	*70-140*			
Surrogate: Toluene-d8	*103*		*ug/kg*	*100*		*103*	*70-140*			
LCS Dup (B7A2002-BSD1)				Prepared & Analyzed: 01/20/17						
Acetone	**30.0**	50	ug/kg	40		75.0	70-130	25.6	30	
Benzene	**42.9**	2.0	ug/kg	40		107	75-125	5.51	30	
Bromobenzene	**41.8**	5.0	ug/kg	40		105	70-130	3.11	30	
Bromochloromethane	**46.4**	5.0	ug/kg	40		116	70-130	10.8	30	
Bromodichloromethane	**44.6**	5.0	ug/kg	40		112	75-125	9.34	30	
Bromoform	**39.0**	5.0	ug/kg	40		97.6	75-125	7.64	30	
Bromomethane	**44.5**	5.0	ug/kg	40		111	75-125	1.95	30	
2-Butanone (MEK)	**31.5**	50	ug/kg	40		78.8	70-130	19.3	30	
sec-Butylbenzene	**39.9**	5.0	ug/kg	40		99.8	70-130	10.2	30	
tert-Butylbenzene	**42.1**	5.0	ug/kg	40		105	70-130	6.79	30	
n-Butylbenzene	**37.7**	5.0	ug/kg	40		94.4	70-130	8.52	30	
Carbon Disulfide	**43.4**	5.0	ug/kg	40		108	70-130	0.872	30	
Carbon Tetrachloride	**43.6**	5.0	ug/kg	40		109	75-125	2.98	30	
Chlorobenzene	**39.6**	5.0	ug/kg	40		99.0	75-125	5.50	30	
Chloroethane	**47.0**	5.0	ug/kg	40		117	75-125	5.60	30	
Chloroform	**45.5**	5.0	ug/kg	40		114	75-125	12.3	30	

Allen Aminian
QA/QC Manager

LABORATORY ANALYSIS RESULTS

Client: Cal Environmental
Project No: 3466
Project Name: 735 S. Grand Ave. Los Angeles

AA Project No: A243831
Date Received: 01/19/17
Date Reported: 01/27/17

Analyte	Result	Reporting Limit	Units	Spike Level	Source Result	%REC	%REC Limits	RPD	RPD Limit	Notes
VOCs by GC/MS EPA 5035 - Quality Control										
Batch B7A2002 - EPA 5035										
LCS Dup (B7A2002-BSD1) Continued				Prepared & Analyzed: 01/20/17						
Chloromethane	**41.1**	5.0	ug/kg	40		103	65-125	5.14	30	
2-Chlorotoluene	**40.2**	5.0	ug/kg	40		101	70-130	6.77	30	
4-Chlorotoluene	**41.6**	5.0	ug/kg	40		104	70-130	7.05	30	
1,2-Dibromo-3-chloropropane	**36.8**	10	ug/kg	40		92.1	70-130	12.9	30	
Dibromochloromethane	**35.8**	5.0	ug/kg	40		89.4	75-125	2.70	30	
1,2-Dibromoethane (EDB)	**37.6**	5.0	ug/kg	40		94.1	70-130	12.1	30	
Dibromomethane	**43.5**	5.0	ug/kg	40		109	70-130	5.09	30	
1,3-Dichlorobenzene	**40.3**	5.0	ug/kg	40		101	70-130	3.65	30	
1,2-Dichlorobenzene	**40.8**	5.0	ug/kg	40		102	70-130	4.13	30	
1,4-Dichlorobenzene	**41.2**	5.0	ug/kg	40		103	75-125	4.23	30	
Dichlorodifluoromethane (R12)	**41.4**	5.0	ug/kg	40		103	70-130	5.14	30	
1,1-Dichloroethane	**44.7**	5.0	ug/kg	40		112	70-125	5.90	30	
1,2-Dichloroethane (EDC)	**42.9**	5.0	ug/kg	40		107	75-125	7.40	30	
trans-1,2-Dichloroethylene	**44.1**	5.0	ug/kg	40		110	75-125	4.55	30	
cis-1,2-Dichloroethylene	**42.4**	5.0	ug/kg	40		106	75-125	0.805	30	
1,1-Dichloroethylene	**42.4**	5.0	ug/kg	40		106	70-130	2.56	30	
1,3-Dichloropropane	**39.1**	5.0	ug/kg	40		97.8	70-130	6.05	30	
1,2-Dichloropropane	**44.8**	5.0	ug/kg	40		112	75-130	7.46	30	
2,2-Dichloropropane	**42.4**	5.0	ug/kg	40		106	70-130	1.13	30	
trans-1,3-Dichloropropylene	**38.0**	5.0	ug/kg	40		95.0	70-130	9.05	30	
1,1-Dichloropropylene	**40.8**	5.0	ug/kg	40		102	70-130	0.926	30	
cis-1,3-Dichloropropylene	**43.2**	5.0	ug/kg	40		108	75-125	5.67	30	
Ethylbenzene	**39.2**	2.0	ug/kg	40		98.0	75-125	9.01	30	
Hexachlorobutadiene	**40.6**	10	ug/kg	40		101	70-130	4.29	30	
2-Hexanone (MBK)	**31.6**	50	ug/kg	40		79.0	70-130	24.1	30	
Isopropylbenzene	**41.7**	5.0	ug/kg	40		104	70-130	8.45	30	
4-Isopropyltoluene	**40.3**	5.0	ug/kg	40		101	70-130	7.23	30	
Methyl-tert-Butyl Ether (MTBE)	**56.6**	5.0	ug/kg	80		70.7	75-125	6.24	30	**
Methylene Chloride	**41.7**	50	ug/kg	40		104	75-130	16.4	30	
4-Methyl-2-pentanone (MIBK)	**41.0**	50	ug/kg	40		102	70-130	12.1	30	
Naphthalene	**37.2**	10	ug/kg	40		92.9	70-130	18.0	30	
n-Propylbenzene	**40.4**	5.0	ug/kg	40		101	70-130	8.62	30	

Allen Aminian
QA/QC Manager

LABORATORY ANALYSIS RESULTS

Client: Cal Environmental
Project No: 3466
Project Name: 735 S. Grand Ave. Los Angeles

AA Project No: A243831
Date Received: 01/19/17
Date Reported: 01/27/17

Analyte	Result	Reporting Limit	Units	Spike Level	Source Result	%REC	%REC Limits	RPD	RPD Limit	Notes
VOCs by GC/MS EPA 5035 - Quality Control										
Batch B7A2002 - EPA 5035										
LCS Dup (B7A2002-BSD1) Continued				Prepared & Analyzed: 01/20/17						
Styrene	**40.7**	5.0	ug/kg	40		102	70-130	3.67	30	
1,1,2,2-Tetrachloroethane	**34.4**	5.0	ug/kg	40		86.1	70-135	6.30	30	
1,1,1,2-Tetrachloroethane	**40.7**	5.0	ug/kg	40		102	70-130	4.61	30	
Tetrachloroethylene (PCE)	**39.5**	5.0	ug/kg	40		98.6	75-125	10.4	30	
Toluene	**38.6**	2.0	ug/kg	40		96.6	75-125	6.27	30	
1,2,3-Trichlorobenzene	**42.8**	5.0	ug/kg	40		107	70-130	4.43	30	
1,2,4-Trichlorobenzene	**40.5**	5.0	ug/kg	40		101	70-130	1.86	30	
1,1,2-Trichloroethane	**40.0**	5.0	ug/kg	40		100	75-125	2.86	30	
1,1,1-Trichloroethane	**42.7**	5.0	ug/kg	40		107	75-125	1.04	30	
Trichloroethylene (TCE)	**44.8**	5.0	ug/kg	40		112	75-125	5.31	30	
Trichlorofluoromethane (R11)	**43.6**	5.0	ug/kg	40		109	70-130	4.83	30	
1,2,3-Trichloropropane	**36.3**	5.0	ug/kg	40		90.7	70-130	10.4	30	
1,1,2-Trichloro-1,2,2-trifluoroethane (R113)	**46.2**	5.0	ug/kg	40		116	70-130	4.92	30	
1,2,4-Trimethylbenzene	**43.0**	5.0	ug/kg	40		107	70-130	3.11	30	
1,3,5-Trimethylbenzene	**38.8**	5.0	ug/kg	40		97.1	70-130	7.53	30	
Vinyl chloride	**46.8**	5.0	ug/kg	40		117	75-125	2.78	30	
o-Xylene	**41.1**	2.0	ug/kg	40		103	75-125	1.55	30	
m,p-Xylenes	**72.0**	2.0	ug/kg	80		90.0	70-130	8.16	30	
Surrogate: 4-Bromofluorobenzene	*109*		*ug/kg*	*100*		*109*	*70-140*			
Surrogate: Dibromofluoromethane	*113*		*ug/kg*	*100*		*113*	*70-140*			
Surrogate: Toluene-d8	*98.2*		*ug/kg*	*100*		*98.2*	*70-140*			
Carbon Chain by GC/FID - Quality Control										
Batch B7A2005 - EPA 3550B										
Blank (B7A2005-BLK1)				Prepared & Analyzed: 01/20/17						
C6-C8	<1.0	1.0	mg/kg							
C8-C10	<1.0	1.0	mg/kg							
C10-C12	<1.0	1.0	mg/kg							
C12-C14	<1.0	1.0	mg/kg							
C14-C16	<1.0	1.0	mg/kg							
C16-C18	<1.0	1.0	mg/kg							

Allen Aminian
QA/QC Manager

LABORATORY ANALYSIS RESULTS

Client: Cal Environmental
Project No: 3466
Project Name: 735 S. Grand Ave. Los Angeles

AA Project No: A243831
Date Received: 01/19/17
Date Reported: 01/27/17

Analyte	Result	Reporting Limit	Units	Spike Level	Source Result	%REC	%REC Limits	RPD	RPD Limit	Notes
Carbon Chain by GC/FID - Quality Control										
Batch B7A2005 - EPA 3550B										
Blank (B7A2005-BLK1) Continued				Prepared & Analyzed: 01/20/17						
C18-C20	<1.0	1.0	mg/kg							
C20-C22	<1.0	1.0	mg/kg							
C22-C24	<1.0	1.0	mg/kg							
C24-C26	<1.0	1.0	mg/kg							
C26-C28	<1.0	1.0	mg/kg							
C28-C32	<1.0	1.0	mg/kg							
C32-C34	<1.0	1.0	mg/kg							
C34-C36	<1.0	1.0	mg/kg							
C36-C40	<1.0	1.0	mg/kg							
C40-C44	<1.0	1.0	mg/kg							
TPH (C6-C44)	<10	10	mg/kg							
Surrogate: o-Terphenyl	*10.9*		*mg/kg*	*10*		*109*	*50-150*			
LCS (B7A2005-BS1)				Prepared & Analyzed: 01/20/17						
Diesel Range Organics as Diesel	**187**	10	mg/kg	200		93.5	75-125			
Surrogate: o-Terphenyl	*13.7*		*mg/kg*	*10*		*137*	*50-150*			
LCS Dup (B7A2005-BSD1)				Prepared & Analyzed: 01/20/17						
Diesel Range Organics as Diesel	**193**	10	mg/kg	200		96.6	75-125	3.22	40	
Surrogate: o-Terphenyl	*14.2*		*mg/kg*	*10*		*142*	*50-150*			
Matrix Spike (B7A2005-MS1)			**Source: 7A19026-09**	Prepared & Analyzed: 01/20/17						
Diesel Range Organics as Diesel	**207**	10	mg/kg	200		104	70-130			
Surrogate: o-Terphenyl	*14.1*		*mg/kg*	*10*		*141*	*50-150*			
Matrix Spike Dup (B7A2005-MSD1)			**Source: 7A19026-09**	Prepared & Analyzed: 01/20/17						
Diesel Range Organics as Diesel	**205**	10	mg/kg	200		103	70-130	1.00	40	
Surrogate: o-Terphenyl	*13.9*		*mg/kg*	*10*		*139*	*50-150*			
Total Metals CAM 17 - Quality Control										
Batch B7A2321 - EPA 3050B										
Blank (B7A2321-BLK1)				Prepared: 01/23/17 Analyzed: 01/24/17						
Antimony	<10	10	mg/kg							
Arsenic	<0.50	0.50	mg/kg							

Allen Aminian
QA/QC Manager

LABORATORY ANALYSIS RESULTS

Client: Cal Environmental
Project No: 3466
Project Name: 735 S. Grand Ave. Los Angeles

AA Project No: A243831
Date Received: 01/19/17
Date Reported: 01/27/17

Analyte	Result	Reporting Limit	Units	Spike Level	Source Result	%REC	%REC Limits	RPD	RPD Limit	Notes
Total Metals CAM 17 - Quality Control										
Batch B7A2321 - EPA 3050B										
Blank (B7A2321-BLK1) Continued				Prepared: 01/23/17 Analyzed: 01/24/17						
Barium	<10	10	mg/kg							
Beryllium	<1.0	1.0	mg/kg							
Cadmium	<1.0	1.0	mg/kg							
Chromium	<3.0	3.0	mg/kg							
Cobalt	<3.0	3.0	mg/kg							
Copper	<3.0	3.0	mg/kg							
Lead	<3.0	3.0	mg/kg							
Molybdenum	<5.0	5.0	mg/kg							
Nickel	<3.0	3.0	mg/kg							
Selenium	<0.50	0.50	mg/kg							
Silver	<1.0	1.0	mg/kg							
Thallium	<5.0	5.0	mg/kg							
Vanadium	<10	10	mg/kg							
Zinc	<3.0	3.0	mg/kg							
LCS (B7A2321-BS1)				Prepared: 01/23/17 Analyzed: 01/24/17						
Antimony	**54.7**	10	mg/kg	50		109	80-120			
Arsenic	**51.6**	0.50	mg/kg	50		103	80-120			
Barium	**53.2**	10	mg/kg	50		106	80-120			
Beryllium	**53.8**	1.0	mg/kg	50		108	80-120			
Cadmium	**52.2**	1.0	mg/kg	50		104	80-120			
Chromium	**52.9**	3.0	mg/kg	50		106	80-120			
Cobalt	**54.3**	3.0	mg/kg	50		109	80-120			
Copper	**54.8**	3.0	mg/kg	50		110	80-120			
Lead	**53.9**	3.0	mg/kg	50		108	80-120			
Molybdenum	**53.2**	5.0	mg/kg	50		106	80-120			
Nickel	**51.8**	3.0	mg/kg	50		104	80-120			
Selenium	**55.1**	0.50	mg/kg	50		110	80-120			
Silver	**55.7**	1.0	mg/kg	50		111	80-120			
Thallium	**53.8**	5.0	mg/kg	50		108	80-120			
Vanadium	**53.6**	10	mg/kg	50		107	80-120			
Zinc	**54.4**	3.0	mg/kg	50		109	80-120			

Allen Aminian
QA/QC Manager

LABORATORY ANALYSIS RESULTS

Client: Cal Environmental
Project No: 3466
Project Name: 735 S. Grand Ave. Los Angeles

AA Project No: A243831
Date Received: 01/19/17
Date Reported: 01/27/17

Analyte	Result	Reporting Limit	Units	Spike Level	Source Result	%REC	%REC Limits	RPD	RPD Limit	Notes
Total Metals CAM 17 - Quality Control										
Batch B7A2321 - EPA 3050B										
LCS Dup (B7A2321-BSD1)				Prepared: 01/23/17 Analyzed: 01/24/17						
Antimony	**55.2**	10	mg/kg	50		110	80-120	0.819	20	
Arsenic	**52.1**	0.50	mg/kg	50		104	80-120	0.964	20	
Barium	**53.2**	10	mg/kg	50		106	80-120	0.188	20	
Beryllium	**53.8**	1.0	mg/kg	50		108	80-120	0.186	20	
Cadmium	**52.2**	1.0	mg/kg	50		104	80-120	0.192	20	
Chromium	**52.9**	3.0	mg/kg	50		106	80-120	0.00	20	
Cobalt	**53.8**	3.0	mg/kg	50		108	80-120	1.02	20	
Copper	**54.4**	3.0	mg/kg	50		109	80-120	0.641	20	
Lead	**53.6**	3.0	mg/kg	50		107	80-120	0.558	20	
Molybdenum	**52.8**	5.0	mg/kg	50		106	80-120	0.661	20	
Nickel	**50.8**	3.0	mg/kg	50		102	80-120	2.05	20	
Selenium	**55.0**	0.50	mg/kg	50		110	80-120	0.273	20	
Silver	**55.6**	1.0	mg/kg	50		111	80-120	0.0898	20	
Thallium	**54.1**	5.0	mg/kg	50		108	80-120	0.649	20	
Vanadium	**53.4**	10	mg/kg	50		107	80-120	0.468	20	
Zinc	**54.4**	3.0	mg/kg	50		109	80-120	0.00	20	
Duplicate (B7A2321-DUP1)				**Source: 7A20001-04** Prepared: 01/23/17 Analyzed: 01/24/17						
Antimony	**<10**	10	mg/kg						40	
Arsenic	**2.75**	0.50	mg/kg		2.46			11.1	40	
Barium	**49.9**	10	mg/kg		44.6			11.1	40	
Beryllium	**<1.0**	1.0	mg/kg						40	
Cadmium	**<1.0**	1.0	mg/kg						40	
Chromium	**6.93**	3.0	mg/kg		7.86			12.6	40	
Cobalt	**3.90**	3.0	mg/kg		5.18			28.2	40	
Copper	**9.62**	3.0	mg/kg		9.96			3.58	40	
Lead	**5.15**	3.0	mg/kg		4.08			23.3	40	
Molybdenum	**<5.0**	5.0	mg/kg						40	
Nickel	**5.76**	3.0	mg/kg		6.00			4.09	40	
Selenium	**<0.50**	0.50	mg/kg						40	
Silver	**<1.0**	1.0	mg/kg						40	
Thallium	**<5.0**	5.0	mg/kg						40	
Vanadium	**22.0**	10	mg/kg		23.2			5.13	40	

Allen Aminian
QA/QC Manager

LABORATORY ANALYSIS RESULTS

Client: Cal Environmental
Project No: 3466
Project Name: 735 S. Grand Ave. Los Angeles

AA Project No: A243831
Date Received: 01/19/17
Date Reported: 01/27/17

Analyte	Result	Reporting Limit	Units	Spike Level	Source Result	%REC	%REC Limits	RPD	RPD Limit	Notes
Total Metals CAM 17 - Quality Control										
Batch B7A2321 - EPA 3050B										
Duplicate (B7A2321-DUP1) Continued	**Source: 7A20001-04**			Prepared: 01/23/17		Analyzed: 01/24/17				
Zinc	**58.2**	3.0	mg/kg		41.1			34.4	40	
Matrix Spike (B7A2321-MS1)	**Source: 7A19024-10**			Prepared: 01/23/17		Analyzed: 01/24/17				
Antimony	**27.4**	10	mg/kg	50		54.9	75-125			QM-07
Arsenic	**51.9**	0.50	mg/kg	50	1.13	102	75-125			
Barium	**129**	10	mg/kg	50	82.4	94.1	75-125			
Beryllium	**52.7**	1.0	mg/kg	50		105	75-125			
Cadmium	**47.7**	1.0	mg/kg	50		95.3	75-125			
Chromium	**58.6**	3.0	mg/kg	50	8.23	101	75-125			
Cobalt	**55.9**	3.0	mg/kg	50	4.99	102	75-125			
Copper	**61.7**	3.0	mg/kg	50	8.94	106	75-125			
Lead	**51.4**	3.0	mg/kg	50		103	75-125			
Molybdenum	**51.0**	5.0	mg/kg	50		102	75-125			
Nickel	**51.6**	3.0	mg/kg	50	4.94	93.4	75-125			
Selenium	**51.4**	0.50	mg/kg	50		103	75-125			
Silver	**52.8**	1.0	mg/kg	50		106	75-125			
Thallium	**46.9**	5.0	mg/kg	50		93.8	60-140			
Vanadium	**76.0**	10	mg/kg	50	26.1	99.7	75-125			
Zinc	**83.2**	3.0	mg/kg	50	35.4	95.7	75-125			
Matrix Spike Dup (B7A2321-MSD1)	**Source: 7A19024-10**			Prepared: 01/23/17		Analyzed: 01/24/17				
Antimony	**28.7**	10	mg/kg	50		57.4	75-125	4.42	40	QM-07
Arsenic	**50.8**	0.50	mg/kg	50	1.13	99.3	75-125	2.14	40	
Barium	**130**	10	mg/kg	50	82.4	94.9	75-125	0.309	40	
Beryllium	**51.8**	1.0	mg/kg	50		104	75-125	1.72	40	
Cadmium	**46.9**	1.0	mg/kg	50		93.9	75-125	1.53	40	
Chromium	**57.6**	3.0	mg/kg	50	8.23	98.7	75-125	1.72	40	
Cobalt	**55.1**	3.0	mg/kg	50	4.99	100	75-125	1.44	40	
Copper	**61.4**	3.0	mg/kg	50	8.94	105	75-125	0.569	40	
Lead	**50.4**	3.0	mg/kg	50		101	75-125	2.06	40	
Molybdenum	**50.5**	5.0	mg/kg	50		101	75-125	1.08	40	
Nickel	**51.8**	3.0	mg/kg	50	4.94	93.8	75-125	0.386	40	
Selenium	**51.1**	0.50	mg/kg	50		102	75-125	0.585	40	

Allen Aminian
QA/QC Manager

LABORATORY ANALYSIS RESULTS

Client: Cal Environmental
Project No: 3466
Project Name: 735 S. Grand Ave. Los Angeles

AA Project No: A243831
Date Received: 01/19/17
Date Reported: 01/27/17

Analyte	Result	Reporting Limit	Units	Spike Level	Source Result	%REC	%REC Limits	RPD	RPD Limit	Notes
Total Metals CAM 17 - Quality Control										
Batch B7A2321 - EPA 3050B										
Matrix Spike Dup (B7A2321-MSD1) Continued		**Source: 7A19024-10**		Prepared: 01/23/17 Analyzed: 01/24/17						
Silver	**54.2**	1.0	mg/kg	50		108	75-125	2.80	40	
Thallium	**47.2**	5.0	mg/kg	50		94.4	60-140	0.669	40	
Vanadium	**74.0**	10	mg/kg	50	26.1	95.7	75-125	2.67	40	
Zinc	**83.1**	3.0	mg/kg	50	35.4	95.5	75-125	0.120	40	
Total Metals CAM 17 - Quality Control										
Batch B7A2322 - EPA 7471A Prep										
Blank (B7A2322-BLK1)				Prepared & Analyzed: 01/23/17						
Mercury	<0.020	0.020	mg/kg							
LCS (B7A2322-BS1)				Prepared & Analyzed: 01/23/17						
Mercury	**0.500**	0.020	mg/kg	0.50		99.9	80-120			
LCS Dup (B7A2322-BSD1)				Prepared & Analyzed: 01/23/17						
Mercury	**0.511**	0.020	mg/kg	0.50		102	80-120	2.28	25	
Duplicate (B7A2322-DUP1)		**Source: 7A20001-04**		Prepared & Analyzed: 01/23/17						
Mercury	**0.0305**	0.020	mg/kg		0.0305			0.00	25	
Matrix Spike (B7A2322-MS1)		**Source: 7A19024-10**		Prepared & Analyzed: 01/23/17						
Mercury	**0.480**	0.020	mg/kg	0.50		96.1	75-125			
Matrix Spike Dup (B7A2322-MSD1)		**Source: 7A19024-10**		Prepared & Analyzed: 01/23/17						
Mercury	**0.474**	0.020	mg/kg	0.50		94.9	75-125	1.26	25	

Allen Aminian
QA/QC Manager

LABORATORY ANALYSIS RESULTS

Client:	Cal Environmental	**AA Project No:**	A243831
Project No:	3466	**Date Received:**	01/19/17
Project Name:	735 S. Grand Ave. Los Angeles	**Date Reported:**	01/27/17

Special Notes

[1] = ****** : Analyte recovery exceeded the lower control limit.

[2] = **QM-07** : The spike recovery was outside acceptance limits for the MS and/or MSD. The batch was accepted based on acceptable LCS recovery.

Allen Aminian
QA/QC Manager

AMERICAN ANALYTICS CHAIN-OF-CUSTODY RECORD

9765 ETON AVE., CHATSWORTH, CA 91311
Tel: 818-998-5547 FAX: 818-998-7258

A.A. COC No.: 12653 1

70047638

Client: CAL ENVIRO | Project Name / No.: 3466 | Sampler's Name: G. BUENSUCESO

Project Manager: G. BUENSUCESO | Site Address: 735 S. GRAND AVE. | Sampler's Signature:

Phone: (818) 991-1542 | City: LOS ANGELES | P.O. No.:

Fax: | State & Zip: CA, 90017 | Quote No.:

TAT Turnaround Codes **

① = Same Day Rush
② = 24 Hour Rush
③ = 48 Hour Rush
④ = 72 Hour Rush
⑤ = 5 Day Rush
X = 10 Working Days (Standard TAT)

ANALYSIS REQUESTED (Test Name)

Please enter the TAT Turnaround Codes ** below

Client I.D.	A.A. I.D.	Date	Time	Sample Matrix	No. of Cont	8260B (5035)	8015M	TITLE 22	Special Instructions
CEB1-2FT	7A19026-1	1/19/17	1146	SOIL	1		X	X	
CEB1-5FT	-2		1149		4	X	X	X	
CEB1-10FT	-3		1154		1				
CEB1-15FT	-4		1203		4	X	X		
CEB2-2FT	-5		1117		1		X	X	
CEB2-5FT	-6		1119		4	X	X		
CEB2-10FT	-7		1123		1				
CEB2-15FT	-8		1129		4	X	X		
CEB3-2FT	-9		1044		1		X	X	
CEB3-5FT	-10		1047		4	X	X	X	
CEB3-10FT	-11		1049		1				
CEB4-2FT	-12		1220		1		X	X	
CEB4-5FT	-13		1222		4	X	X		
CEB4-10FT	-14		1225		1				
CEB4-15FT	-15	↓	1234	↓	4	X	X		

For Laboratory Use

REVIEWED
Date 1/20/17 Time 10:04
TAT 5 Days Sign:

A.A. Project No.: A243831 / 7A19026

Relinquished by	Date	Time	Received by
	1/19/17	1518	
Relinquished by	Date	Time	Received by
Relinquished by	Date	Time	Received by

Note: By relinquishing samples to American Analytics, client agrees to pay for the services requested on this chain of custody form and any additional client-requested analyses performed on this project.

AMERICAN ANALYTICS CHAIN-OF-CUSTODY RECORD

9765 ETON AVE., CHATSWORTH, CA 91311
Tel: 818-998-5547 FAX: 818-998-7258

A.A. COC No.: 26532

70047639

Client: CAL ENVIRO	Project Name / No.: 3466	Sampler's Name: G. BUENSUCESO
Project Manager: G. BUENSUCESO	Site Address: 735 S. GRAND AVE.	Sampler's Signature:
Phone: (818) 991-1542	City: LOS ANGELES	P.O. No.:
Fax:	State & Zip: CA, 90017	Quote No.:

TAT Turnaround Codes **

(1) = Same Day Rush
(2) = 24 Hour Rush
(3) = 48 Hour Rush
(4) = 72 Hour Rush
(5) = 5 Day Rush
X = 10 Working Days (Standard TAT)

ANALYSIS REQUESTED (Test Name)

Please enter the TAT Turnaround Codes ** below

Client I.D.	A.A. I.D.	Date	Time	Sample Matrix	No. of Cont	8260B (5035)	8015M	TITLE 22	Special Instructions
CEB5 - 2FT	7A19026-16	1/19/17	932	SOIL	1		X	X	
CEB5 - 5FT	-17		935		4	X	X	X	
CEB6 - 2FT	-18		912		1		X	X	
CEB6 - 5FT	-19		915		4	X	X		
CEB7 - 2FT	-20		922		1		X	X	
CEB7 - 5FT	-21	↓	925	↓	4	X	X	X	

17 JAN 19

For Laboratory Use
REVIEWED
Date _____ Time _____
TAT ___ Days Sign: _____

A.A. Project No.: A243831/7A19026

Relinquished by	Date	Time	Received by
	1/19/17	1502	
Relinquished by	Date	Time	Received by
Relinquished by	Date	Time	Received by

Note: By relinquishing samples to American Analytics, client agrees to pay for the services requested on this chain of custody form and any additional client-requested analyses performed on this project.

Mobile Geochemistry Inc.

24 January 2017

Mr. Charlie Buckley
California Environmental
30423 Canwood Street, Suite 208
Agoura Hills, CA 91301

H&P Project: CE011917-SB2
Client Project: 3466 / 735 S Grand Ave

Dear Mr. Charlie Buckley:

Enclosed is the analytical report for the above referenced project. The data herein applies to samples as received by H&P Mobile Geochemistry, Inc. on 19-Jan-17 which were analyzed in accordance with the attached Chain of Custody record(s).

The results for all sample analyses and required QA/QC analyses are presented in the following sections and summarized in the documents:

- Sample Summary
- Case Narrative (if applicable)
- Sample Results
- Quality Control Summary
- Notes and Definitions / Appendix
- Chain of Custody
- Sampling Logs (if applicable)

Unless otherwise noted, I certify that all analyses were performed and reviewed in compliance with our Quality Systems Manual and Standard Operating Procedures. This report shall not be reproduced, except in full, without the written approval of H&P Mobile Geochemistry, Inc.

We at H&P Mobile Geochemistry, Inc. sincerely appreciate the opportunity to provide analytical services to you on this project. If you have any questions or concerns regarding this analytical report, please contact me at your convenience at 760-804-9678.

Sincerely,

Janis La Roux
Laboratory Director

H&P Mobile Geochemistry, Inc. is certified under the California ELAP, the National Environmental Laboratory Accreditation Conference (NELAC) and the Department of Defense Accreditation Programs.

H&P Mobile
Geochemistry Inc.

2470 Impala Drive
Carlsbad, CA 92010
760-804-9678 Phone
760-804-9159 Fax

California Environmental	Project: CE011917-SB2	
30423 Canwood Street, Suite 208	Project Number: 3466 / 735 S Grand Ave	Reported:
Agoura Hills, CA 91301	Project Manager: Mr. Charlie Buckley	24-Jan-17 14:15

ANALYTICAL REPORT FOR SAMPLES

Sample ID	Laboratory ID	Matrix	Date Sampled	Date Received
CEB6-5	E701065-01	Vapor	19-Jan-17	19-Jan-17
CEB6-5 REP	E701065-02	Vapor	19-Jan-17	19-Jan-17
CEB7-5	E701065-03	Vapor	19-Jan-17	19-Jan-17
CEB5-5	E701065-04	Vapor	19-Jan-17	19-Jan-17
CEB3-13	E701065-05	Vapor	19-Jan-17	19-Jan-17
CEB3-5	E701065-06	Vapor	19-Jan-17	19-Jan-17
CEB2-15	E701065-07	Vapor	19-Jan-17	19-Jan-17
CEB2-5	E701065-08	Vapor	19-Jan-17	19-Jan-17
CEB1-15	E701065-09	Vapor	19-Jan-17	19-Jan-17
CEB1-5	E701065-10	Vapor	19-Jan-17	19-Jan-17
CEB4-15	E701065-11	Vapor	19-Jan-17	19-Jan-17
CEB4-5	E701065-12	Vapor	19-Jan-17	19-Jan-17

H&P Mobile
Geochemistry Inc.

2470 Impala Drive
Carlsbad, CA 92010
760-804-9678 Phone
760-804-9159 Fax

California Environmental	Project: CE011917-SB2	
30423 Canwood Street, Suite 208	Project Number: 3466 / 735 S Grand Ave	Reported:
Agoura Hills, CA 91301	Project Manager: Mr. Charlie Buckley	24-Jan-17 14:15

DETECTIONS SUMMARY

Sample ID: **CEB6-5** Laboratory ID: **E701065-01**

Analyte	Result	Reporting Limit	Units	Method	Notes
Benzene	**0.10**	0.10	ug/l	H&P 8260SV	

Sample ID: **CEB6-5 REP** Laboratory ID: **E701065-02**

Analyte	Result	Reporting Limit	Units	Method	Notes
Benzene	**0.12**	0.10	ug/l	H&P 8260SV	

Sample ID: **CEB7-5** Laboratory ID: **E701065-03**

Analyte	Result	Reporting Limit	Units	Method	Notes
No Detections Reported					

Sample ID: **CEB5-5** Laboratory ID: **E701065-04**

Analyte	Result	Reporting Limit	Units	Method	Notes
No Detections Reported					

Sample ID: **CEB3-13** Laboratory ID: **E701065-05**

Analyte	Result	Reporting Limit	Units	Method	Notes
No Detections Reported					

Sample ID: **CEB3-5** Laboratory ID: **E701065-06**

Analyte	Result	Reporting Limit	Units	Method	Notes
Benzene	**0.14**	0.10	ug/l	H&P 8260SV	

Sample ID: **CEB2-15** Laboratory ID: **E701065-07**

Analyte	Result	Reporting Limit	Units	Method	Notes
No Detections Reported					

Sample ID: **CEB2-5** Laboratory ID: **E701065-08**

Analyte	Result	Reporting Limit	Units	Method	Notes
Benzene	**0.11**	0.10	ug/l	H&P 8260SV	
m,p-Xylene	**0.54**	0.50	ug/l	H&P 8260SV	

H&P Mobile
Geochemistry Inc.

2470 Impala Drive
Carlsbad, CA 92010
760-804-9678 Phone
760-804-9159 Fax

California Environmental	Project: CE011917-SB2	
30423 Canwood Street, Suite 208	Project Number: 3466 / 735 S Grand Ave	Reported:
Agoura Hills, CA 91301	Project Manager: Mr. Charlie Buckley	24-Jan-17 14:15

Sample ID: **CEB1-15** Laboratory ID: **E701065-09**

Analyte	Result	Reporting Limit	Units	Method	Notes
Benzene	**0.10**	0.10	ug/l	H&P 8260SV	

Sample ID: **CEB1-5** Laboratory ID: **E701065-10**

Analyte	Result	Reporting Limit	Units	Method	Notes
No Detections Reported					

Sample ID: **CEB4-15** Laboratory ID: **E701065-11**

Analyte	Result	Reporting Limit	Units	Method	Notes
Tetrachloroethene	**0.21**	0.10	ug/l	H&P 8260SV	

Sample ID: **CEB4-5** Laboratory ID: **E701065-12**

Analyte	Result	Reporting Limit	Units	Method	Notes
No Detections Reported					

H&P Mobile
Geochemistry Inc.

2470 Impala Drive
Carlsbad, CA 92010
760-804-9678 Phone
760-804-9159 Fax

California Environmental	Project: CE011917-SB2	
30423 Canwood Street, Suite 208	Project Number: 3466 / 735 S Grand Ave	Reported:
Agoura Hills, CA 91301	Project Manager: Mr. Charlie Buckley	24-Jan-17 14:15

Volatile Organic Compounds by H&P 8260SV

H&P Mobile Geochemistry, Inc.

Analyte	Result	Reporting Limit	Units	Dilution Factor	Batch	Prepared	Analyzed	Method	Notes
CEB6-5 (E701065-01) Vapor Sampled: 19-Jan-17 Received: 19-Jan-17									
1,1-Difluoroethane (LCC)	ND	0.50	ug/l	0.05	EA71906	19-Jan-17	19-Jan-17	H&P 8260SV	
Dichlorodifluoromethane (F12)	ND	0.50	"	"	"	"	"	"	
Chloromethane	ND	0.50	"	"	"	"	"	"	
Vinyl chloride	ND	0.05	"	"	"	"	"	"	
Bromomethane	ND	0.50	"	"	"	"	"	"	
Chloroethane	ND	0.50	"	"	"	"	"	"	
Trichlorofluoromethane (F11)	ND	0.50	"	"	"	"	"	"	
Methylene chloride (Dichloromethane)	ND	0.50	"	"	"	"	"	"	
Methyl tertiary-butyl ether (MTBE)	ND	0.50	"	"	"	"	"	"	
trans-1,2-Dichloroethene	ND	0.50	"	"	"	"	"	"	
1,1-Dichloroethane	ND	0.50	"	"	"	"	"	"	
1,1-Dichloroethene	ND	0.50	"	"	"	"	"	"	
2,2-Dichloropropane	ND	0.50	"	"	"	"	"	"	
cis-1,2-Dichloroethene	ND	0.50	"	"	"	"	"	"	
Chloroform	ND	0.10	"	"	"	"	"	"	
Bromochloromethane	ND	0.50	"	"	"	"	"	"	
1,1,1-Trichloroethane	ND	0.50	"	"	"	"	"	"	
1,1-Dichloropropene	ND	0.50	"	"	"	"	"	"	
Carbon tetrachloride	ND	0.10	"	"	"	"	"	"	
1,2-Dichloroethane (EDC)	ND	0.10	"	"	"	"	"	"	
Benzene	**0.10**	0.10	"	"	"	"	"	"	
Trichloroethene	ND	0.10	"	"	"	"	"	"	
1,2-Dichloropropane	ND	0.50	"	"	"	"	"	"	
Bromodichloromethane	ND	0.50	"	"	"	"	"	"	
Dibromomethane	ND	0.50	"	"	"	"	"	"	
cis-1,3-Dichloropropene	ND	0.50	"	"	"	"	"	"	
Toluene	ND	1.0	"	"	"	"	"	"	
trans-1,3-Dichloropropene	ND	0.50	"	"	"	"	"	"	
1,1,2-Trichloroethane	ND	0.50	"	"	"	"	"	"	
1,2-Dibromoethane (EDB)	ND	0.50	"	"	"	"	"	"	
1,3-Dichloropropane	ND	0.50	"	"	"	"	"	"	
Tetrachloroethene	ND	0.10	"	"	"	"	"	"	
Dibromochloromethane	ND	0.50	"	"	"	"	"	"	
Chlorobenzene	ND	0.10	"	"	"	"	"	"	
Ethylbenzene	ND	0.50	"	"	"	"	"	"	
1,1,1,2-Tetrachloroethane	ND	0.50	"	"	"	"	"	"	
m,p-Xylene	ND	0.50	"	"	"	"	"	"	
o-Xylene	ND	0.50	"	"	"	"	"	"	

H&P Mobile
Geochemistry Inc.

2470 Impala Drive
Carlsbad, CA 92010
760-804-9678 Phone
760-804-9159 Fax

California Environmental	Project: CE011917-SB2	
30423 Canwood Street, Suite 208	Project Number: 3466 / 735 S Grand Ave	Reported:
Agoura Hills, CA 91301	Project Manager: Mr. Charlie Buckley	24-Jan-17 14:15

Volatile Organic Compounds by H&P 8260SV

H&P Mobile Geochemistry, Inc.

Analyte	Result	Reporting Limit	Units	Dilution Factor	Batch	Prepared	Analyzed	Method	Notes
CEB6-5 (E701065-01) Vapor Sampled: 19-Jan-17 Received: 19-Jan-17									
Styrene	ND	0.50	ug/l	0.05	EA71906	19-Jan-17	19-Jan-17	H&P 8260SV	
Bromoform	ND	0.50	"	"	"	"	"	"	
Isopropylbenzene (Cumene)	ND	0.50	"	"	"	"	"	"	
1,1,2,2-Tetrachloroethane	ND	0.50	"	"	"	"	"	"	
1,2,3-Trichloropropane	ND	0.50	"	"	"	"	"	"	
n-Propylbenzene	ND	0.50	"	"	"	"	"	"	
Bromobenzene	ND	0.50	"	"	"	"	"	"	
1,3,5-Trimethylbenzene	ND	0.50	"	"	"	"	"	"	
2-Chlorotoluene	ND	0.50	"	"	"	"	"	"	
4-Chlorotoluene	ND	0.50	"	"	"	"	"	"	
tert-Butylbenzene	ND	0.50	"	"	"	"	"	"	
1,2,4-Trimethylbenzene	ND	0.50	"	"	"	"	"	"	
sec-Butylbenzene	ND	0.50	"	"	"	"	"	"	
p-Isopropyltoluene	ND	0.50	"	"	"	"	"	"	
1,3-Dichlorobenzene	ND	0.50	"	"	"	"	"	"	
1,4-Dichlorobenzene	ND	0.50	"	"	"	"	"	"	
n-Butylbenzene	ND	0.50	"	"	"	"	"	"	
1,2-Dichlorobenzene	ND	0.50	"	"	"	"	"	"	
1,2-Dibromo-3-chloropropane	ND	5.0	"	"	"	"	"	"	
1,2,4-Trichlorobenzene	ND	0.50	"	"	"	"	"	"	
Hexachlorobutadiene	ND	0.50	"	"	"	"	"	"	
Naphthalene	ND	0.10	"	"	"	"	"	"	
1,2,3-Trichlorobenzene	ND	0.50	"	"	"	"	"	"	
1,1,2 Trichlorotrifluoroethane (F113)	ND	0.50	"	"	"	"	"	"	
Surrogate: Dibromofluoromethane		*101 %*	*75-125*		"	"	"	"	
Surrogate: 1,2-Dichloroethane-d4		*98.8 %*	*75-125*		"	"	"	"	
Surrogate: Toluene-d8		*104 %*	*75-125*		"	"	"	"	
Surrogate: 4-Bromofluorobenzene		*103 %*	*75-125*		"	"	"	"	

H&P Mobile
Geochemistry Inc.

2470 Impala Drive
Carlsbad, CA 92010
760-804-9678 Phone
760-804-9159 Fax

California Environmental	Project: CE011917-SB2	
30423 Canwood Street, Suite 208	Project Number: 3466 / 735 S Grand Ave	Reported:
Agoura Hills, CA 91301	Project Manager: Mr. Charlie Buckley	24-Jan-17 14:15

Volatile Organic Compounds by H&P 8260SV

H&P Mobile Geochemistry, Inc.

CEB6-5 REP (E701065-02) Vapor Sampled: 19-Jan-17 Received: 19-Jan-17

Analyte	Result	Reporting Limit	Units	Dilution Factor	Batch	Prepared	Analyzed	Method	Notes
1,1-Difluoroethane (LCC)	ND	0.50	ug/l	0.05	EA71906	19-Jan-17	19-Jan-17	H&P 8260SV	
Dichlorodifluoromethane (F12)	ND	0.50	"	"	"	"	"	"	
Chloromethane	ND	0.50	"	"	"	"	"	"	
Vinyl chloride	ND	0.05	"	"	"	"	"	"	
Bromomethane	ND	0.50	"	"	"	"	"	"	
Chloroethane	ND	0.50	"	"	"	"	"	"	
Trichlorofluoromethane (F11)	ND	0.50	"	"	"	"	"	"	
Methylene chloride (Dichloromethane)	ND	0.50	"	"	"	"	"	"	
Methyl tertiary-butyl ether (MTBE)	ND	0.50	"	"	"	"	"	"	
trans-1,2-Dichloroethene	ND	0.50	"	"	"	"	"	"	
1,1-Dichloroethane	ND	0.50	"	"	"	"	"	"	
1,1-Dichloroethene	ND	0.50	"	"	"	"	"	"	
2,2-Dichloropropane	ND	0.50	"	"	"	"	"	"	
cis-1,2-Dichloroethene	ND	0.50	"	"	"	"	"	"	
Chloroform	ND	0.10	"	"	"	"	"	"	
Bromochloromethane	ND	0.50	"	"	"	"	"	"	
1,1,1-Trichloroethane	ND	0.50	"	"	"	"	"	"	
1,1-Dichloropropene	ND	0.50	"	"	"	"	"	"	
Carbon tetrachloride	ND	0.10	"	"	"	"	"	"	
1,2-Dichloroethane (EDC)	ND	0.10	"	"	"	"	"	"	
Benzene	**0.12**	0.10	"	"	"	"	"	"	
Trichloroethene	ND	0.10	"	"	"	"	"	"	
1,2-Dichloropropane	ND	0.50	"	"	"	"	"	"	
Bromodichloromethane	ND	0.50	"	"	"	"	"	"	
Dibromomethane	ND	0.50	"	"	"	"	"	"	
cis-1,3-Dichloropropene	ND	0.50	"	"	"	"	"	"	
Toluene	ND	1.0	"	"	"	"	"	"	
trans-1,3-Dichloropropene	ND	0.50	"	"	"	"	"	"	
1,1,2-Trichloroethane	ND	0.50	"	"	"	"	"	"	
1,2-Dibromoethane (EDB)	ND	0.50	"	"	"	"	"	"	
1,3-Dichloropropane	ND	0.50	"	"	"	"	"	"	
Tetrachloroethene	ND	0.10	"	"	"	"	"	"	
Dibromochloromethane	ND	0.50	"	"	"	"	"	"	
Chlorobenzene	ND	0.10	"	"	"	"	"	"	
Ethylbenzene	ND	0.50	"	"	"	"	"	"	
1,1,1,2-Tetrachloroethane	ND	0.50	"	"	"	"	"	"	
m,p-Xylene	ND	0.50	"	"	"	"	"	"	
o-Xylene	ND	0.50	"	"	"	"	"	"	

H&P Mobile
Geochemistry Inc.

2470 Impala Drive
Carlsbad, CA 92010
760-804-9678 Phone
760-804-9159 Fax

California Environmental	Project: CE011917-SB2	
30423 Canwood Street, Suite 208	Project Number: 3466 / 735 S Grand Ave	Reported:
Agoura Hills, CA 91301	Project Manager: Mr. Charlie Buckley	24-Jan-17 14:15

Volatile Organic Compounds by H&P 8260SV

H&P Mobile Geochemistry, Inc.

Analyte	Result	Reporting Limit	Units	Dilution Factor	Batch	Prepared	Analyzed	Method	Notes
CEB6-5 REP (E701065-02) Vapor Sampled: 19-Jan-17 Received: 19-Jan-17									
Styrene	ND	0.50	ug/l	0.05	EA71906	19-Jan-17	19-Jan-17	H&P 8260SV	
Bromoform	ND	0.50	"	"	"	"	"	"	
Isopropylbenzene (Cumene)	ND	0.50	"	"	"	"	"	"	
1,1,2,2-Tetrachloroethane	ND	0.50	"	"	"	"	"	"	
1,2,3-Trichloropropane	ND	0.50	"	"	"	"	"	"	
n-Propylbenzene	ND	0.50	"	"	"	"	"	"	
Bromobenzene	ND	0.50	"	"	"	"	"	"	
1,3,5-Trimethylbenzene	ND	0.50	"	"	"	"	"	"	
2-Chlorotoluene	ND	0.50	"	"	"	"	"	"	
4-Chlorotoluene	ND	0.50	"	"	"	"	"	"	
tert-Butylbenzene	ND	0.50	"	"	"	"	"	"	
1,2,4-Trimethylbenzene	ND	0.50	"	"	"	"	"	"	
sec-Butylbenzene	ND	0.50	"	"	"	"	"	"	
p-Isopropyltoluene	ND	0.50	"	"	"	"	"	"	
1,3-Dichlorobenzene	ND	0.50	"	"	"	"	"	"	
1,4-Dichlorobenzene	ND	0.50	"	"	"	"	"	"	
n-Butylbenzene	ND	0.50	"	"	"	"	"	"	
1,2-Dichlorobenzene	ND	0.50	"	"	"	"	"	"	
1,2-Dibromo-3-chloropropane	ND	5.0	"	"	"	"	"	"	
1,2,4-Trichlorobenzene	ND	0.50	"	"	"	"	"	"	
Hexachlorobutadiene	ND	0.50	"	"	"	"	"	"	
Naphthalene	ND	0.10	"	"	"	"	"	"	
1,2,3-Trichlorobenzene	ND	0.50	"	"	"	"	"	"	
1,1,2 Trichlorotrifluoroethane (F113)	ND	0.50	"	"	"	"	"	"	
Surrogate: Dibromofluoromethane		*100 %*		*75-125*	"	"	"	"	
Surrogate: 1,2-Dichloroethane-d4		*98.7 %*		*75-125*	"	"	"	"	
Surrogate: Toluene-d8		*102 %*		*75-125*	"	"	"	"	
Surrogate: 4-Bromofluorobenzene		*106 %*		*75-125*	"	"	"	"	

H&P Mobile
Geochemistry Inc.

2470 Impala Drive
Carlsbad, CA 92010
760-804-9678 Phone
760-804-9159 Fax

California Environmental	Project: CE011917-SB2	
30423 Canwood Street, Suite 208	Project Number: 3466 / 735 S Grand Ave	Reported:
Agoura Hills, CA 91301	Project Manager: Mr. Charlie Buckley	24-Jan-17 14:15

Volatile Organic Compounds by H&P 8260SV

H&P Mobile Geochemistry, Inc.

Analyte	Result	Reporting Limit	Units	Dilution Factor	Batch	Prepared	Analyzed	Method	Notes
CEB7-5 (E701065-03) Vapor Sampled: 19-Jan-17 Received: 19-Jan-17									
1,1-Difluoroethane (LCC)	ND	0.50	ug/l	0.05	EA71906	19-Jan-17	19-Jan-17	H&P 8260SV	
Dichlorodifluoromethane (F12)	ND	0.50	"	"	"	"	"	"	
Chloromethane	ND	0.50	"	"	"	"	"	"	
Vinyl chloride	ND	0.05	"	"	"	"	"	"	
Bromomethane	ND	0.50	"	"	"	"	"	"	
Chloroethane	ND	0.50	"	"	"	"	"	"	
Trichlorofluoromethane (F11)	ND	0.50	"	"	"	"	"	"	
Methylene chloride (Dichloromethane)	ND	0.50	"	"	"	"	"	"	
Methyl tertiary-butyl ether (MTBE)	ND	0.50	"	"	"	"	"	"	
trans-1,2-Dichloroethene	ND	0.50	"	"	"	"	"	"	
1,1-Dichloroethane	ND	0.50	"	"	"	"	"	"	
1,1-Dichloroethene	ND	0.50	"	"	"	"	"	"	
2,2-Dichloropropane	ND	0.50	"	"	"	"	"	"	
cis-1,2-Dichloroethene	ND	0.50	"	"	"	"	"	"	
Chloroform	ND	0.10	"	"	"	"	"	"	
Bromochloromethane	ND	0.50	"	"	"	"	"	"	
1,1,1-Trichloroethane	ND	0.50	"	"	"	"	"	"	
1,1-Dichloropropene	ND	0.50	"	"	"	"	"	"	
Carbon tetrachloride	ND	0.10	"	"	"	"	"	"	
1,2-Dichloroethane (EDC)	ND	0.10	"	"	"	"	"	"	
Benzene	ND	0.10	"	"	"	"	"	"	
Trichloroethene	ND	0.10	"	"	"	"	"	"	
1,2-Dichloropropane	ND	0.50	"	"	"	"	"	"	
Bromodichloromethane	ND	0.50	"	"	"	"	"	"	
Dibromomethane	ND	0.50	"	"	"	"	"	"	
cis-1,3-Dichloropropene	ND	0.50	"	"	"	"	"	"	
Toluene	ND	1.0	"	"	"	"	"	"	
trans-1,3-Dichloropropene	ND	0.50	"	"	"	"	"	"	
1,1,2-Trichloroethane	ND	0.50	"	"	"	"	"	"	
1,2-Dibromoethane (EDB)	ND	0.50	"	"	"	"	"	"	
1,3-Dichloropropane	ND	0.50	"	"	"	"	"	"	
Tetrachloroethene	ND	0.10	"	"	"	"	"	"	
Dibromochloromethane	ND	0.50	"	"	"	"	"	"	
Chlorobenzene	ND	0.10	"	"	"	"	"	"	
Ethylbenzene	ND	0.50	"	"	"	"	"	"	
1,1,1,2-Tetrachloroethane	ND	0.50	"	"	"	"	"	"	
m,p-Xylene	ND	0.50	"	"	"	"	"	"	
o-Xylene	ND	0.50	"	"	"	"	"	"	

H&P Mobile
Geochemistry Inc.

2470 Impala Drive
Carlsbad, CA 92010
760-804-9678 Phone
760-804-9159 Fax

California Environmental	Project: CE011917-SB2	
30423 Canwood Street, Suite 208	Project Number: 3466 / 735 S Grand Ave	Reported:
Agoura Hills, CA 91301	Project Manager: Mr. Charlie Buckley	24-Jan-17 14:15

Volatile Organic Compounds by H&P 8260SV

H&P Mobile Geochemistry, Inc.

Analyte	Result	Reporting Limit	Units	Dilution Factor	Batch	Prepared	Analyzed	Method	Notes
CEB7-5 (E701065-03) Vapor Sampled: 19-Jan-17 Received: 19-Jan-17									
Styrene	ND	0.50	ug/l	0.05	EA71906	19-Jan-17	19-Jan-17	H&P 8260SV	
Bromoform	ND	0.50	"	"	"	"	"	"	
Isopropylbenzene (Cumene)	ND	0.50	"	"	"	"	"	"	
1,1,2,2-Tetrachloroethane	ND	0.50	"	"	"	"	"	"	
1,2,3-Trichloropropane	ND	0.50	"	"	"	"	"	"	
n-Propylbenzene	ND	0.50	"	"	"	"	"	"	
Bromobenzene	ND	0.50	"	"	"	"	"	"	
1,3,5-Trimethylbenzene	ND	0.50	"	"	"	"	"	"	
2-Chlorotoluene	ND	0.50	"	"	"	"	"	"	
4-Chlorotoluene	ND	0.50	"	"	"	"	"	"	
tert-Butylbenzene	ND	0.50	"	"	"	"	"	"	
1,2,4-Trimethylbenzene	ND	0.50	"	"	"	"	"	"	
sec-Butylbenzene	ND	0.50	"	"	"	"	"	"	
p-Isopropyltoluene	ND	0.50	"	"	"	"	"	"	
1,3-Dichlorobenzene	ND	0.50	"	"	"	"	"	"	
1,4-Dichlorobenzene	ND	0.50	"	"	"	"	"	"	
n-Butylbenzene	ND	0.50	"	"	"	"	"	"	
1,2-Dichlorobenzene	ND	0.50	"	"	"	"	"	"	
1,2-Dibromo-3-chloropropane	ND	5.0	"	"	"	"	"	"	
1,2,4-Trichlorobenzene	ND	0.50	"	"	"	"	"	"	
Hexachlorobutadiene	ND	0.50	"	"	"	"	"	"	
Naphthalene	ND	0.10	"	"	"	"	"	"	
1,2,3-Trichlorobenzene	ND	0.50	"	"	"	"	"	"	
1,1,2 Trichlorotrifluoroethane (F113)	ND	0.50	"	"	"	"	"	"	
Surrogate: Dibromofluoromethane		*102 %*		*75-125*	"	"	"	"	
Surrogate: 1,2-Dichloroethane-d4		*99.8 %*		*75-125*	"	"	"	"	
Surrogate: Toluene-d8		*105 %*		*75-125*	"	"	"	"	
Surrogate: 4-Bromofluorobenzene		*101 %*		*75-125*	"	"	"	"	

H&P Mobile
Geochemistry Inc.

2470 Impala Drive
Carlsbad, CA 92010
760-804-9678 Phone
760-804-9159 Fax

California Environmental	Project: CE011917-SB2	
30423 Canwood Street, Suite 208	Project Number: 3466 / 735 S Grand Ave	Reported:
Agoura Hills, CA 91301	Project Manager: Mr. Charlie Buckley	24-Jan-17 14:15

Volatile Organic Compounds by H&P 8260SV

H&P Mobile Geochemistry, Inc.

Analyte	Result	Reporting Limit	Units	Dilution Factor	Batch	Prepared	Analyzed	Method	Notes
CEB5-5 (E701065-04) Vapor Sampled: 19-Jan-17 Received: 19-Jan-17									
1,1-Difluoroethane (LCC)	ND	0.50	ug/l	0.05	EA71906	19-Jan-17	19-Jan-17	H&P 8260SV	
Dichlorodifluoromethane (F12)	ND	0.50	"	"	"	"	"	"	
Chloromethane	ND	0.50	"	"	"	"	"	"	
Vinyl chloride	ND	0.05	"	"	"	"	"	"	
Bromomethane	ND	0.50	"	"	"	"	"	"	
Chloroethane	ND	0.50	"	"	"	"	"	"	
Trichlorofluoromethane (F11)	ND	0.50	"	"	"	"	"	"	
Methylene chloride (Dichloromethane)	ND	0.50	"	"	"	"	"	"	
Methyl tertiary-butyl ether (MTBE)	ND	0.50	"	"	"	"	"	"	
trans-1,2-Dichloroethene	ND	0.50	"	"	"	"	"	"	
1,1-Dichloroethane	ND	0.50	"	"	"	"	"	"	
1,1-Dichloroethene	ND	0.50	"	"	"	"	"	"	
2,2-Dichloropropane	ND	0.50	"	"	"	"	"	"	
cis-1,2-Dichloroethene	ND	0.50	"	"	"	"	"	"	
Chloroform	ND	0.10	"	"	"	"	"	"	
Bromochloromethane	ND	0.50	"	"	"	"	"	"	
1,1,1-Trichloroethane	ND	0.50	"	"	"	"	"	"	
1,1-Dichloropropene	ND	0.50	"	"	"	"	"	"	
Carbon tetrachloride	ND	0.10	"	"	"	"	"	"	
1,2-Dichloroethane (EDC)	ND	0.10	"	"	"	"	"	"	
Benzene	ND	0.10	"	"	"	"	"	"	
Trichloroethene	ND	0.10	"	"	"	"	"	"	
1,2-Dichloropropane	ND	0.50	"	"	"	"	"	"	
Bromodichloromethane	ND	0.50	"	"	"	"	"	"	
Dibromomethane	ND	0.50	"	"	"	"	"	"	
cis-1,3-Dichloropropene	ND	0.50	"	"	"	"	"	"	
Toluene	ND	1.0	"	"	"	"	"	"	
trans-1,3-Dichloropropene	ND	0.50	"	"	"	"	"	"	
1,1,2-Trichloroethane	ND	0.50	"	"	"	"	"	"	
1,2-Dibromoethane (EDB)	ND	0.50	"	"	"	"	"	"	
1,3-Dichloropropane	ND	0.50	"	"	"	"	"	"	
Tetrachloroethene	ND	0.10	"	"	"	"	"	"	
Dibromochloromethane	ND	0.50	"	"	"	"	"	"	
Chlorobenzene	ND	0.10	"	"	"	"	"	"	
Ethylbenzene	ND	0.50	"	"	"	"	"	"	
1,1,1,2-Tetrachloroethane	ND	0.50	"	"	"	"	"	"	
m,p-Xylene	ND	0.50	"	"	"	"	"	"	
o-Xylene	ND	0.50	"	"	"	"	"	"	

H&P Mobile
Geochemistry Inc.

2470 Impala Drive
Carlsbad, CA 92010
760-804-9678 Phone
760-804-9159 Fax

California Environmental	Project: CE011917-SB2	
30423 Canwood Street, Suite 208	Project Number: 3466 / 735 S Grand Ave	Reported:
Agoura Hills, CA 91301	Project Manager: Mr. Charlie Buckley	24-Jan-17 14:15

Volatile Organic Compounds by H&P 8260SV

H&P Mobile Geochemistry, Inc.

Analyte	Result	Reporting Limit	Units	Dilution Factor	Batch	Prepared	Analyzed	Method	Notes
CEB5-5 (E701065-04) Vapor Sampled: 19-Jan-17 Received: 19-Jan-17									
Styrene	ND	0.50	ug/l	0.05	EA71906	19-Jan-17	19-Jan-17	H&P 8260SV	
Bromoform	ND	0.50	"	"	"	"	"	"	
Isopropylbenzene (Cumene)	ND	0.50	"	"	"	"	"	"	
1,1,2,2-Tetrachloroethane	ND	0.50	"	"	"	"	"	"	
1,2,3-Trichloropropane	ND	0.50	"	"	"	"	"	"	
n-Propylbenzene	ND	0.50	"	"	"	"	"	"	
Bromobenzene	ND	0.50	"	"	"	"	"	"	
1,3,5-Trimethylbenzene	ND	0.50	"	"	"	"	"	"	
2-Chlorotoluene	ND	0.50	"	"	"	"	"	"	
4-Chlorotoluene	ND	0.50	"	"	"	"	"	"	
tert-Butylbenzene	ND	0.50	"	"	"	"	"	"	
1,2,4-Trimethylbenzene	ND	0.50	"	"	"	"	"	"	
sec-Butylbenzene	ND	0.50	"	"	"	"	"	"	
p-Isopropyltoluene	ND	0.50	"	"	"	"	"	"	
1,3-Dichlorobenzene	ND	0.50	"	"	"	"	"	"	
1,4-Dichlorobenzene	ND	0.50	"	"	"	"	"	"	
n-Butylbenzene	ND	0.50	"	"	"	"	"	"	
1,2-Dichlorobenzene	ND	0.50	"	"	"	"	"	"	
1,2-Dibromo-3-chloropropane	ND	5.0	"	"	"	"	"	"	
1,2,4-Trichlorobenzene	ND	0.50	"	"	"	"	"	"	
Hexachlorobutadiene	ND	0.50	"	"	"	"	"	"	
Naphthalene	ND	0.10	"	"	"	"	"	"	
1,2,3-Trichlorobenzene	ND	0.50	"	"	"	"	"	"	
1,1,2 Trichlorotrifluoroethane (F113)	ND	0.50	"	"	"	"	"	"	
Surrogate: Dibromofluoromethane		*105 %*		*75-125*	"	"	"	"	
Surrogate: 1,2-Dichloroethane-d4		*99.9 %*		*75-125*	"	"	"	"	
Surrogate: Toluene-d8		*103 %*		*75-125*	"	"	"	"	
Surrogate: 4-Bromofluorobenzene		*103 %*		*75-125*	"	"	"	"	

H&P Mobile
Geochemistry Inc.

2470 Impala Drive
Carlsbad, CA 92010
760-804-9678 Phone
760-804-9159 Fax

California Environmental	Project: CE011917-SB2	
30423 Canwood Street, Suite 208	Project Number: 3466 / 735 S Grand Ave	Reported:
Agoura Hills, CA 91301	Project Manager: Mr. Charlie Buckley	24-Jan-17 14:15

Volatile Organic Compounds by H&P 8260SV

H&P Mobile Geochemistry, Inc.

Analyte	Result	Reporting Limit	Units	Dilution Factor	Batch	Prepared	Analyzed	Method	Notes
CEB3-13 (E701065-05) Vapor Sampled: 19-Jan-17 Received: 19-Jan-17									
1,1-Difluoroethane (LCC)	ND	0.50	ug/l	0.05	EA71906	19-Jan-17	19-Jan-17	H&P 8260SV	
Dichlorodifluoromethane (F12)	ND	0.50	"	"	"	"	"	"	
Chloromethane	ND	0.50	"	"	"	"	"	"	
Vinyl chloride	ND	0.05	"	"	"	"	"	"	
Bromomethane	ND	0.50	"	"	"	"	"	"	
Chloroethane	ND	0.50	"	"	"	"	"	"	
Trichlorofluoromethane (F11)	ND	0.50	"	"	"	"	"	"	
Methylene chloride (Dichloromethane)	ND	0.50	"	"	"	"	"	"	
Methyl tertiary-butyl ether (MTBE)	ND	0.50	"	"	"	"	"	"	
trans-1,2-Dichloroethene	ND	0.50	"	"	"	"	"	"	
1,1-Dichloroethane	ND	0.50	"	"	"	"	"	"	
1,1-Dichloroethene	ND	0.50	"	"	"	"	"	"	
2,2-Dichloropropane	ND	0.50	"	"	"	"	"	"	
cis-1,2-Dichloroethene	ND	0.50	"	"	"	"	"	"	
Chloroform	ND	0.10	"	"	"	"	"	"	
Bromochloromethane	ND	0.50	"	"	"	"	"	"	
1,1,1-Trichloroethane	ND	0.50	"	"	"	"	"	"	
1,1-Dichloropropene	ND	0.50	"	"	"	"	"	"	
Carbon tetrachloride	ND	0.10	"	"	"	"	"	"	
1,2-Dichloroethane (EDC)	ND	0.10	"	"	"	"	"	"	
Benzene	ND	0.10	"	"	"	"	"	"	
Trichloroethene	ND	0.10	"	"	"	"	"	"	
1,2-Dichloropropane	ND	0.50	"	"	"	"	"	"	
Bromodichloromethane	ND	0.50	"	"	"	"	"	"	
Dibromomethane	ND	0.50	"	"	"	"	"	"	
cis-1,3-Dichloropropene	ND	0.50	"	"	"	"	"	"	
Toluene	ND	1.0	"	"	"	"	"	"	
trans-1,3-Dichloropropene	ND	0.50	"	"	"	"	"	"	
1,1,2-Trichloroethane	ND	0.50	"	"	"	"	"	"	
1,2-Dibromoethane (EDB)	ND	0.50	"	"	"	"	"	"	
1,3-Dichloropropane	ND	0.50	"	"	"	"	"	"	
Tetrachloroethene	ND	0.10	"	"	"	"	"	"	
Dibromochloromethane	ND	0.50	"	"	"	"	"	"	
Chlorobenzene	ND	0.10	"	"	"	"	"	"	
Ethylbenzene	ND	0.50	"	"	"	"	"	"	
1,1,1,2-Tetrachloroethane	ND	0.50	"	"	"	"	"	"	
m,p-Xylene	ND	0.50	"	"	"	"	"	"	
o-Xylene	ND	0.50	"	"	"	"	"	"	

H&P Mobile
Geochemistry Inc.

2470 Impala Drive
Carlsbad, CA 92010
760-804-9678 Phone
760-804-9159 Fax

California Environmental	Project: CE011917-SB2	
30423 Canwood Street, Suite 208	Project Number: 3466 / 735 S Grand Ave	Reported:
Agoura Hills, CA 91301	Project Manager: Mr. Charlie Buckley	24-Jan-17 14:15

Volatile Organic Compounds by H&P 8260SV

H&P Mobile Geochemistry, Inc.

Analyte	Result	Reporting Limit	Units	Dilution Factor	Batch	Prepared	Analyzed	Method	Notes
CEB3-13 (E701065-05) Vapor Sampled: 19-Jan-17 Received: 19-Jan-17									
Styrene	ND	0.50	ug/l	0.05	EA71906	19-Jan-17	19-Jan-17	H&P 8260SV	
Bromoform	ND	0.50	"	"	"	"	"	"	
Isopropylbenzene (Cumene)	ND	0.50	"	"	"	"	"	"	
1,1,2,2-Tetrachloroethane	ND	0.50	"	"	"	"	"	"	
1,2,3-Trichloropropane	ND	0.50	"	"	"	"	"	"	
n-Propylbenzene	ND	0.50	"	"	"	"	"	"	
Bromobenzene	ND	0.50	"	"	"	"	"	"	
1,3,5-Trimethylbenzene	ND	0.50	"	"	"	"	"	"	
2-Chlorotoluene	ND	0.50	"	"	"	"	"	"	
4-Chlorotoluene	ND	0.50	"	"	"	"	"	"	
tert-Butylbenzene	ND	0.50	"	"	"	"	"	"	
1,2,4-Trimethylbenzene	ND	0.50	"	"	"	"	"	"	
sec-Butylbenzene	ND	0.50	"	"	"	"	"	"	
p-Isopropyltoluene	ND	0.50	"	"	"	"	"	"	
1,3-Dichlorobenzene	ND	0.50	"	"	"	"	"	"	
1,4-Dichlorobenzene	ND	0.50	"	"	"	"	"	"	
n-Butylbenzene	ND	0.50	"	"	"	"	"	"	
1,2-Dichlorobenzene	ND	0.50	"	"	"	"	"	"	
1,2-Dibromo-3-chloropropane	ND	5.0	"	"	"	"	"	"	
1,2,4-Trichlorobenzene	ND	0.50	"	"	"	"	"	"	
Hexachlorobutadiene	ND	0.50	"	"	"	"	"	"	
Naphthalene	ND	0.10	"	"	"	"	"	"	
1,2,3-Trichlorobenzene	ND	0.50	"	"	"	"	"	"	
1,1,2 Trichlorotrifluoroethane (F113)	ND	0.50	"	"	"	"	"	"	
Surrogate: Dibromofluoromethane		*101 %*	*75-125*		"	"	"	"	
Surrogate: 1,2-Dichloroethane-d4		*98.6 %*	*75-125*		"	"	"	"	
Surrogate: Toluene-d8		*102 %*	*75-125*		"	"	"	"	
Surrogate: 4-Bromofluorobenzene		*106 %*	*75-125*		"	"	"	"	

H&P Mobile
Geochemistry Inc.

2470 Impala Drive
Carlsbad, CA 92010
760-804-9678 Phone
760-804-9159 Fax

California Environmental	Project: CE011917-SB2	
30423 Canwood Street, Suite 208	Project Number: 3466 / 735 S Grand Ave	Reported:
Agoura Hills, CA 91301	Project Manager: Mr. Charlie Buckley	24-Jan-17 14:15

Volatile Organic Compounds by H&P 8260SV

H&P Mobile Geochemistry, Inc.

CEB3-5 (E701065-06) Vapor Sampled: 19-Jan-17 Received: 19-Jan-17

Analyte	Result	Reporting Limit	Units	Dilution Factor	Batch	Prepared	Analyzed	Method	Notes
1,1-Difluoroethane (LCC)	ND	0.50	ug/l	0.05	EA71906	19-Jan-17	19-Jan-17	H&P 8260SV	
Dichlorodifluoromethane (F12)	ND	0.50	"	"	"	"	"	"	
Chloromethane	ND	0.50	"	"	"	"	"	"	
Vinyl chloride	ND	0.05	"	"	"	"	"	"	
Bromomethane	ND	0.50	"	"	"	"	"	"	
Chloroethane	ND	0.50	"	"	"	"	"	"	
Trichlorofluoromethane (F11)	ND	0.50	"	"	"	"	"	"	
Methylene chloride (Dichloromethane)	ND	0.50	"	"	"	"	"	"	
Methyl tertiary-butyl ether (MTBE)	ND	0.50	"	"	"	"	"	"	
trans-1,2-Dichloroethene	ND	0.50	"	"	"	"	"	"	
1,1-Dichloroethane	ND	0.50	"	"	"	"	"	"	
1,1-Dichloroethene	ND	0.50	"	"	"	"	"	"	
2,2-Dichloropropane	ND	0.50	"	"	"	"	"	"	
cis-1,2-Dichloroethene	ND	0.50	"	"	"	"	"	"	
Chloroform	ND	0.10	"	"	"	"	"	"	
Bromochloromethane	ND	0.50	"	"	"	"	"	"	
1,1,1-Trichloroethane	ND	0.50	"	"	"	"	"	"	
1,1-Dichloropropene	ND	0.50	"	"	"	"	"	"	
Carbon tetrachloride	ND	0.10	"	"	"	"	"	"	
1,2-Dichloroethane (EDC)	ND	0.10	"	"	"	"	"	"	
Benzene	**0.14**	0.10	"	"	"	"	"	"	
Trichloroethene	ND	0.10	"	"	"	"	"	"	
1,2-Dichloropropane	ND	0.50	"	"	"	"	"	"	
Bromodichloromethane	ND	0.50	"	"	"	"	"	"	
Dibromomethane	ND	0.50	"	"	"	"	"	"	
cis-1,3-Dichloropropene	ND	0.50	"	"	"	"	"	"	
Toluene	ND	1.0	"	"	"	"	"	"	
trans-1,3-Dichloropropene	ND	0.50	"	"	"	"	"	"	
1,1,2-Trichloroethane	ND	0.50	"	"	"	"	"	"	
1,2-Dibromoethane (EDB)	ND	0.50	"	"	"	"	"	"	
1,3-Dichloropropane	ND	0.50	"	"	"	"	"	"	
Tetrachloroethene	ND	0.10	"	"	"	"	"	"	
Dibromochloromethane	ND	0.50	"	"	"	"	"	"	
Chlorobenzene	ND	0.10	"	"	"	"	"	"	
Ethylbenzene	ND	0.50	"	"	"	"	"	"	
1,1,1,2-Tetrachloroethane	ND	0.50	"	"	"	"	"	"	
m,p-Xylene	ND	0.50	"	"	"	"	"	"	
o-Xylene	ND	0.50	"	"	"	"	"	"	

H&P Mobile
Geochemistry Inc.

2470 Impala Drive
Carlsbad, CA 92010
760-804-9678 Phone
760-804-9159 Fax

California Environmental	Project: CE011917-SB2	
30423 Canwood Street, Suite 208	Project Number: 3466 / 735 S Grand Ave	Reported:
Agoura Hills, CA 91301	Project Manager: Mr. Charlie Buckley	24-Jan-17 14:15

Volatile Organic Compounds by H&P 8260SV

H&P Mobile Geochemistry, Inc.

Analyte	Result	Reporting Limit	Units	Dilution Factor	Batch	Prepared	Analyzed	Method	Notes
CEB3-5 (E701065-06) Vapor Sampled: 19-Jan-17 Received: 19-Jan-17									
Styrene	ND	0.50	ug/l	0.05	EA71906	19-Jan-17	19-Jan-17	H&P 8260SV	
Bromoform	ND	0.50	"	"	"	"	"	"	
Isopropylbenzene (Cumene)	ND	0.50	"	"	"	"	"	"	
1,1,2,2-Tetrachloroethane	ND	0.50	"	"	"	"	"	"	
1,2,3-Trichloropropane	ND	0.50	"	"	"	"	"	"	
n-Propylbenzene	ND	0.50	"	"	"	"	"	"	
Bromobenzene	ND	0.50	"	"	"	"	"	"	
1,3,5-Trimethylbenzene	ND	0.50	"	"	"	"	"	"	
2-Chlorotoluene	ND	0.50	"	"	"	"	"	"	
4-Chlorotoluene	ND	0.50	"	"	"	"	"	"	
tert-Butylbenzene	ND	0.50	"	"	"	"	"	"	
1,2,4-Trimethylbenzene	ND	0.50	"	"	"	"	"	"	
sec-Butylbenzene	ND	0.50	"	"	"	"	"	"	
p-Isopropyltoluene	ND	0.50	"	"	"	"	"	"	
1,3-Dichlorobenzene	ND	0.50	"	"	"	"	"	"	
1,4-Dichlorobenzene	ND	0.50	"	"	"	"	"	"	
n-Butylbenzene	ND	0.50	"	"	"	"	"	"	
1,2-Dichlorobenzene	ND	0.50	"	"	"	"	"	"	
1,2-Dibromo-3-chloropropane	ND	5.0	"	"	"	"	"	"	
1,2,4-Trichlorobenzene	ND	0.50	"	"	"	"	"	"	
Hexachlorobutadiene	ND	0.50	"	"	"	"	"	"	
Naphthalene	ND	0.10	"	"	"	"	"	"	
1,2,3-Trichlorobenzene	ND	0.50	"	"	"	"	"	"	
1,1,2 Trichlorotrifluoroethane (F113)	ND	0.50	"	"	"	"	"	"	
Surrogate: Dibromofluoromethane		*101 %*	*75-125*		"	"	"	"	
Surrogate: 1,2-Dichloroethane-d4		*100 %*	*75-125*		"	"	"	"	
Surrogate: Toluene-d8		*101 %*	*75-125*		"	"	"	"	
Surrogate: 4-Bromofluorobenzene		*104 %*	*75-125*		"	"	"	"	

H&P Mobile
Geochemistry Inc.

2470 Impala Drive
Carlsbad, CA 92010
760-804-9678 Phone
760-804-9159 Fax

California Environmental	Project: CE011917-SB2	
30423 Canwood Street, Suite 208	Project Number: 3466 / 735 S Grand Ave	Reported:
Agoura Hills, CA 91301	Project Manager: Mr. Charlie Buckley	24-Jan-17 14:15

Volatile Organic Compounds by H&P 8260SV

H&P Mobile Geochemistry, Inc.

Analyte	Result	Reporting Limit	Units	Dilution Factor	Batch	Prepared	Analyzed	Method	Notes
CEB2-15 (E701065-07) Vapor Sampled: 19-Jan-17 Received: 19-Jan-17									
1,1-Difluoroethane (LCC)	ND	0.50	ug/l	0.05	EA71906	19-Jan-17	19-Jan-17	H&P 8260SV	
Dichlorodifluoromethane (F12)	ND	0.50	"	"	"	"	"	"	
Chloromethane	ND	0.50	"	"	"	"	"	"	
Vinyl chloride	ND	0.05	"	"	"	"	"	"	
Bromomethane	ND	0.50	"	"	"	"	"	"	
Chloroethane	ND	0.50	"	"	"	"	"	"	
Trichlorofluoromethane (F11)	ND	0.50	"	"	"	"	"	"	
Methylene chloride (Dichloromethane)	ND	0.50	"	"	"	"	"	"	
Methyl tertiary-butyl ether (MTBE)	ND	0.50	"	"	"	"	"	"	
trans-1,2-Dichloroethene	ND	0.50	"	"	"	"	"	"	
1,1-Dichloroethane	ND	0.50	"	"	"	"	"	"	
1,1-Dichloroethene	ND	0.50	"	"	"	"	"	"	
2,2-Dichloropropane	ND	0.50	"	"	"	"	"	"	
cis-1,2-Dichloroethene	ND	0.50	"	"	"	"	"	"	
Chloroform	ND	0.10	"	"	"	"	"	"	
Bromochloromethane	ND	0.50	"	"	"	"	"	"	
1,1,1-Trichloroethane	ND	0.50	"	"	"	"	"	"	
1,1-Dichloropropene	ND	0.50	"	"	"	"	"	"	
Carbon tetrachloride	ND	0.10	"	"	"	"	"	"	
1,2-Dichloroethane (EDC)	ND	0.10	"	"	"	"	"	"	
Benzene	ND	0.10	"	"	"	"	"	"	
Trichloroethene	ND	0.10	"	"	"	"	"	"	
1,2-Dichloropropane	ND	0.50	"	"	"	"	"	"	
Bromodichloromethane	ND	0.50	"	"	"	"	"	"	
Dibromomethane	ND	0.50	"	"	"	"	"	"	
cis-1,3-Dichloropropene	ND	0.50	"	"	"	"	"	"	
Toluene	ND	1.0	"	"	"	"	"	"	
trans-1,3-Dichloropropene	ND	0.50	"	"	"	"	"	"	
1,1,2-Trichloroethane	ND	0.50	"	"	"	"	"	"	
1,2-Dibromoethane (EDB)	ND	0.50	"	"	"	"	"	"	
1,3-Dichloropropane	ND	0.50	"	"	"	"	"	"	
Tetrachloroethene	ND	0.10	"	"	"	"	"	"	
Dibromochloromethane	ND	0.50	"	"	"	"	"	"	
Chlorobenzene	ND	0.10	"	"	"	"	"	"	
Ethylbenzene	ND	0.50	"	"	"	"	"	"	
1,1,1,2-Tetrachloroethane	ND	0.50	"	"	"	"	"	"	
m,p-Xylene	ND	0.50	"	"	"	"	"	"	
o-Xylene	ND	0.50	"	"	"	"	"	"	

H&P Mobile
Geochemistry Inc.

2470 Impala Drive
Carlsbad, CA 92010
760-804-9678 Phone
760-804-9159 Fax

California Environmental	Project: CE011917-SB2	
30423 Canwood Street, Suite 208	Project Number: 3466 / 735 S Grand Ave	Reported:
Agoura Hills, CA 91301	Project Manager: Mr. Charlie Buckley	24-Jan-17 14:15

Volatile Organic Compounds by H&P 8260SV

H&P Mobile Geochemistry, Inc.

Analyte	Result	Reporting Limit	Units	Dilution Factor	Batch	Prepared	Analyzed	Method	Notes
CEB2-15 (E701065-07) Vapor Sampled: 19-Jan-17 Received: 19-Jan-17									
Styrene	ND	0.50	ug/l	0.05	EA71906	19-Jan-17	19-Jan-17	H&P 8260SV	
Bromoform	ND	0.50	"	"	"	"	"	"	
Isopropylbenzene (Cumene)	ND	0.50	"	"	"	"	"	"	
1,1,2,2-Tetrachloroethane	ND	0.50	"	"	"	"	"	"	
1,2,3-Trichloropropane	ND	0.50	"	"	"	"	"	"	
n-Propylbenzene	ND	0.50	"	"	"	"	"	"	
Bromobenzene	ND	0.50	"	"	"	"	"	"	
1,3,5-Trimethylbenzene	ND	0.50	"	"	"	"	"	"	
2-Chlorotoluene	ND	0.50	"	"	"	"	"	"	
4-Chlorotoluene	ND	0.50	"	"	"	"	"	"	
tert-Butylbenzene	ND	0.50	"	"	"	"	"	"	
1,2,4-Trimethylbenzene	ND	0.50	"	"	"	"	"	"	
sec-Butylbenzene	ND	0.50	"	"	"	"	"	"	
p-Isopropyltoluene	ND	0.50	"	"	"	"	"	"	
1,3-Dichlorobenzene	ND	0.50	"	"	"	"	"	"	
1,4-Dichlorobenzene	ND	0.50	"	"	"	"	"	"	
n-Butylbenzene	ND	0.50	"	"	"	"	"	"	
1,2-Dichlorobenzene	ND	0.50	"	"	"	"	"	"	
1,2-Dibromo-3-chloropropane	ND	5.0	"	"	"	"	"	"	
1,2,4-Trichlorobenzene	ND	0.50	"	"	"	"	"	"	
Hexachlorobutadiene	ND	0.50	"	"	"	"	"	"	
Naphthalene	ND	0.10	"	"	"	"	"	"	
1,2,3-Trichlorobenzene	ND	0.50	"	"	"	"	"	"	
1,1,2 Trichlorotrifluoroethane (F113)	ND	0.50	"	"	"	"	"	"	
Surrogate: Dibromofluoromethane		*102 %*	*75-125*		"	"	"	"	
Surrogate: 1,2-Dichloroethane-d4		*103 %*	*75-125*		"	"	"	"	
Surrogate: Toluene-d8		*102 %*	*75-125*		"	"	"	"	
Surrogate: 4-Bromofluorobenzene		*101 %*	*75-125*		"	"	"	"	

H&P Mobile
Geochemistry Inc.

2470 Impala Drive
Carlsbad, CA 92010
760-804-9678 Phone
760-804-9159 Fax

California Environmental	Project: CE011917-SB2	
30423 Canwood Street, Suite 208	Project Number: 3466 / 735 S Grand Ave	Reported:
Agoura Hills, CA 91301	Project Manager: Mr. Charlie Buckley	24-Jan-17 14:15

Volatile Organic Compounds by H&P 8260SV

H&P Mobile Geochemistry, Inc.

Analyte	Result	Reporting Limit	Units	Dilution Factor	Batch	Prepared	Analyzed	Method	Notes
CEB2-5 (E701065-08) Vapor Sampled: 19-Jan-17 Received: 19-Jan-17									
1,1-Difluoroethane (LCC)	ND	0.50	ug/l	0.05	EA71906	19-Jan-17	19-Jan-17	H&P 8260SV	
Dichlorodifluoromethane (F12)	ND	0.50	"	"	"	"	"	"	
Chloromethane	ND	0.50	"	"	"	"	"	"	
Vinyl chloride	ND	0.05	"	"	"	"	"	"	
Bromomethane	ND	0.50	"	"	"	"	"	"	
Chloroethane	ND	0.50	"	"	"	"	"	"	
Trichlorofluoromethane (F11)	ND	0.50	"	"	"	"	"	"	
Methylene chloride (Dichloromethane)	ND	0.50	"	"	"	"	"	"	
Methyl tertiary-butyl ether (MTBE)	ND	0.50	"	"	"	"	"	"	
trans-1,2-Dichloroethene	ND	0.50	"	"	"	"	"	"	
1,1-Dichloroethane	ND	0.50	"	"	"	"	"	"	
1,1-Dichloroethene	ND	0.50	"	"	"	"	"	"	
2,2-Dichloropropane	ND	0.50	"	"	"	"	"	"	
cis-1,2-Dichloroethene	ND	0.50	"	"	"	"	"	"	
Chloroform	ND	0.10	"	"	"	"	"	"	
Bromochloromethane	ND	0.50	"	"	"	"	"	"	
1,1,1-Trichloroethane	ND	0.50	"	"	"	"	"	"	
1,1-Dichloropropene	ND	0.50	"	"	"	"	"	"	
Carbon tetrachloride	ND	0.10	"	"	"	"	"	"	
1,2-Dichloroethane (EDC)	ND	0.10	"	"	"	"	"	"	
Benzene	**0.11**	0.10	"	"	"	"	"	"	
Trichloroethene	ND	0.10	"	"	"	"	"	"	
1,2-Dichloropropane	ND	0.50	"	"	"	"	"	"	
Bromodichloromethane	ND	0.50	"	"	"	"	"	"	
Dibromomethane	ND	0.50	"	"	"	"	"	"	
cis-1,3-Dichloropropene	ND	0.50	"	"	"	"	"	"	
Toluene	ND	1.0	"	"	"	"	"	"	
trans-1,3-Dichloropropene	ND	0.50	"	"	"	"	"	"	
1,1,2-Trichloroethane	ND	0.50	"	"	"	"	"	"	
1,2-Dibromoethane (EDB)	ND	0.50	"	"	"	"	"	"	
1,3-Dichloropropane	ND	0.50	"	"	"	"	"	"	
Tetrachloroethene	ND	0.10	"	"	"	"	"	"	
Dibromochloromethane	ND	0.50	"	"	"	"	"	"	
Chlorobenzene	ND	0.10	"	"	"	"	"	"	
Ethylbenzene	ND	0.50	"	"	"	"	"	"	
1,1,1,2-Tetrachloroethane	ND	0.50	"	"	"	"	"	"	
m,p-Xylene	**0.54**	0.50	"	"	"	"	"	"	
o-Xylene	ND	0.50	"	"	"	"	"	"	

H&P Mobile
Geochemistry Inc.

2470 Impala Drive
Carlsbad, CA 92010
760-804-9678 Phone
760-804-9159 Fax

California Environmental	Project: CE011917-SB2	
30423 Canwood Street, Suite 208	Project Number: 3466 / 735 S Grand Ave	Reported:
Agoura Hills, CA 91301	Project Manager: Mr. Charlie Buckley	24-Jan-17 14:15

Volatile Organic Compounds by H&P 8260SV

H&P Mobile Geochemistry, Inc.

Analyte	Result	Reporting Limit	Units	Dilution Factor	Batch	Prepared	Analyzed	Method	Notes
CEB2-5 (E701065-08) Vapor Sampled: 19-Jan-17 Received: 19-Jan-17									
Styrene	ND	0.50	ug/l	0.05	EA71906	19-Jan-17	19-Jan-17	H&P 8260SV	
Bromoform	ND	0.50	"	"	"	"	"	"	
Isopropylbenzene (Cumene)	ND	0.50	"	"	"	"	"	"	
1,1,2,2-Tetrachloroethane	ND	0.50	"	"	"	"	"	"	
1,2,3-Trichloropropane	ND	0.50	"	"	"	"	"	"	
n-Propylbenzene	ND	0.50	"	"	"	"	"	"	
Bromobenzene	ND	0.50	"	"	"	"	"	"	
1,3,5-Trimethylbenzene	ND	0.50	"	"	"	"	"	"	
2-Chlorotoluene	ND	0.50	"	"	"	"	"	"	
4-Chlorotoluene	ND	0.50	"	"	"	"	"	"	
tert-Butylbenzene	ND	0.50	"	"	"	"	"	"	
1,2,4-Trimethylbenzene	ND	0.50	"	"	"	"	"	"	
sec-Butylbenzene	ND	0.50	"	"	"	"	"	"	
p-Isopropyltoluene	ND	0.50	"	"	"	"	"	"	
1,3-Dichlorobenzene	ND	0.50	"	"	"	"	"	"	
1,4-Dichlorobenzene	ND	0.50	"	"	"	"	"	"	
n-Butylbenzene	ND	0.50	"	"	"	"	"	"	
1,2-Dichlorobenzene	ND	0.50	"	"	"	"	"	"	
1,2-Dibromo-3-chloropropane	ND	5.0	"	"	"	"	"	"	
1,2,4-Trichlorobenzene	ND	0.50	"	"	"	"	"	"	
Hexachlorobutadiene	ND	0.50	"	"	"	"	"	"	
Naphthalene	ND	0.10	"	"	"	"	"	"	
1,2,3-Trichlorobenzene	ND	0.50	"	"	"	"	"	"	
1,1,2 Trichlorotrifluoroethane (F113)	ND	0.50	"	"	"	"	"	"	
Surrogate: Dibromofluoromethane		*104 %*	*75-125*		"	"	"	"	
Surrogate: 1,2-Dichloroethane-d4		*97.7 %*	*75-125*		"	"	"	"	
Surrogate: Toluene-d8		*103 %*	*75-125*		"	"	"	"	
Surrogate: 4-Bromofluorobenzene		*106 %*	*75-125*		"	"	"	"	

H&P Mobile
Geochemistry Inc.

2470 Impala Drive
Carlsbad, CA 92010
760-804-9678 Phone
760-804-9159 Fax

California Environmental	Project: CE011917-SB2	
30423 Canwood Street, Suite 208	Project Number: 3466 / 735 S Grand Ave	Reported:
Agoura Hills, CA 91301	Project Manager: Mr. Charlie Buckley	24-Jan-17 14:15

Volatile Organic Compounds by H&P 8260SV

H&P Mobile Geochemistry, Inc.

Analyte	Result	Reporting Limit	Units	Dilution Factor	Batch	Prepared	Analyzed	Method	Notes
CEB1-15 (E701065-09) Vapor Sampled: 19-Jan-17 Received: 19-Jan-17									
1,1-Difluoroethane (LCC)	ND	0.50	ug/l	0.05	EA71906	19-Jan-17	19-Jan-17	H&P 8260SV	
Dichlorodifluoromethane (F12)	ND	0.50	"	"	"	"	"	"	
Chloromethane	ND	0.50	"	"	"	"	"	"	
Vinyl chloride	ND	0.05	"	"	"	"	"	"	
Bromomethane	ND	0.50	"	"	"	"	"	"	
Chloroethane	ND	0.50	"	"	"	"	"	"	
Trichlorofluoromethane (F11)	ND	0.50	"	"	"	"	"	"	
Methylene chloride (Dichloromethane)	ND	0.50	"	"	"	"	"	"	
Methyl tertiary-butyl ether (MTBE)	ND	0.50	"	"	"	"	"	"	
trans-1,2-Dichloroethene	ND	0.50	"	"	"	"	"	"	
1,1-Dichloroethane	ND	0.50	"	"	"	"	"	"	
1,1-Dichloroethene	ND	0.50	"	"	"	"	"	"	
2,2-Dichloropropane	ND	0.50	"	"	"	"	"	"	
cis-1,2-Dichloroethene	ND	0.50	"	"	"	"	"	"	
Chloroform	ND	0.10	"	"	"	"	"	"	
Bromochloromethane	ND	0.50	"	"	"	"	"	"	
1,1,1-Trichloroethane	ND	0.50	"	"	"	"	"	"	
1,1-Dichloropropene	ND	0.50	"	"	"	"	"	"	
Carbon tetrachloride	ND	0.10	"	"	"	"	"	"	
1,2-Dichloroethane (EDC)	ND	0.10	"	"	"	"	"	"	
Benzene	**0.10**	0.10	"	"	"	"	"	"	
Trichloroethene	ND	0.10	"	"	"	"	"	"	
1,2-Dichloropropane	ND	0.50	"	"	"	"	"	"	
Bromodichloromethane	ND	0.50	"	"	"	"	"	"	
Dibromomethane	ND	0.50	"	"	"	"	"	"	
cis-1,3-Dichloropropene	ND	0.50	"	"	"	"	"	"	
Toluene	ND	1.0	"	"	"	"	"	"	
trans-1,3-Dichloropropene	ND	0.50	"	"	"	"	"	"	
1,1,2-Trichloroethane	ND	0.50	"	"	"	"	"	"	
1,2-Dibromoethane (EDB)	ND	0.50	"	"	"	"	"	"	
1,3-Dichloropropane	ND	0.50	"	"	"	"	"	"	
Tetrachloroethene	ND	0.10	"	"	"	"	"	"	
Dibromochloromethane	ND	0.50	"	"	"	"	"	"	
Chlorobenzene	ND	0.10	"	"	"	"	"	"	
Ethylbenzene	ND	0.50	"	"	"	"	"	"	
1,1,1,2-Tetrachloroethane	ND	0.50	"	"	"	"	"	"	
m,p-Xylene	ND	0.50	"	"	"	"	"	"	
o-Xylene	ND	0.50	"	"	"	"	"	"	

H&P Mobile
Geochemistry Inc.

2470 Impala Drive
Carlsbad, CA 92010
760-804-9678 Phone
760-804-9159 Fax

California Environmental	Project: CE011917-SB2	
30423 Canwood Street, Suite 208	Project Number: 3466 / 735 S Grand Ave	Reported:
Agoura Hills, CA 91301	Project Manager: Mr. Charlie Buckley	24-Jan-17 14:15

Volatile Organic Compounds by H&P 8260SV

H&P Mobile Geochemistry, Inc.

Analyte	Result	Reporting Limit	Units	Dilution Factor	Batch	Prepared	Analyzed	Method	Notes
CEB1-15 (E701065-09) Vapor Sampled: 19-Jan-17 Received: 19-Jan-17									
Styrene	ND	0.50	ug/l	0.05	EA71906	19-Jan-17	19-Jan-17	H&P 8260SV	
Bromoform	ND	0.50	"	"	"	"	"	"	
Isopropylbenzene (Cumene)	ND	0.50	"	"	"	"	"	"	
1,1,2,2-Tetrachloroethane	ND	0.50	"	"	"	"	"	"	
1,2,3-Trichloropropane	ND	0.50	"	"	"	"	"	"	
n-Propylbenzene	ND	0.50	"	"	"	"	"	"	
Bromobenzene	ND	0.50	"	"	"	"	"	"	
1,3,5-Trimethylbenzene	ND	0.50	"	"	"	"	"	"	
2-Chlorotoluene	ND	0.50	"	"	"	"	"	"	
4-Chlorotoluene	ND	0.50	"	"	"	"	"	"	
tert-Butylbenzene	ND	0.50	"	"	"	"	"	"	
1,2,4-Trimethylbenzene	ND	0.50	"	"	"	"	"	"	
sec-Butylbenzene	ND	0.50	"	"	"	"	"	"	
p-Isopropyltoluene	ND	0.50	"	"	"	"	"	"	
1,3-Dichlorobenzene	ND	0.50	"	"	"	"	"	"	
1,4-Dichlorobenzene	ND	0.50	"	"	"	"	"	"	
n-Butylbenzene	ND	0.50	"	"	"	"	"	"	
1,2-Dichlorobenzene	ND	0.50	"	"	"	"	"	"	
1,2-Dibromo-3-chloropropane	ND	5.0	"	"	"	"	"	"	
1,2,4-Trichlorobenzene	ND	0.50	"	"	"	"	"	"	
Hexachlorobutadiene	ND	0.50	"	"	"	"	"	"	
Naphthalene	ND	0.10	"	"	"	"	"	"	
1,2,3-Trichlorobenzene	ND	0.50	"	"	"	"	"	"	
1,1,2 Trichlorotrifluoroethane (F113)	ND	0.50	"	"	"	"	"	"	
Surrogate: Dibromofluoromethane		*104 %*		*75-125*	"	"	"	"	
Surrogate: 1,2-Dichloroethane-d4		*103 %*		*75-125*	"	"	"	"	
Surrogate: Toluene-d8		*105 %*		*75-125*	"	"	"	"	
Surrogate: 4-Bromofluorobenzene		*103 %*		*75-125*	"	"	"	"	

H&P Mobile
Geochemistry Inc.

2470 Impala Drive
Carlsbad, CA 92010
760-804-9678 Phone
760-804-9159 Fax

California Environmental	Project: CE011917-SB2	
30423 Canwood Street, Suite 208	Project Number: 3466 / 735 S Grand Ave	Reported:
Agoura Hills, CA 91301	Project Manager: Mr. Charlie Buckley	24-Jan-17 14:15

Volatile Organic Compounds by H&P 8260SV

H&P Mobile Geochemistry, Inc.

Analyte	Result	Reporting Limit	Units	Dilution Factor	Batch	Prepared	Analyzed	Method	Notes
CEB1-5 (E701065-10) Vapor Sampled: 19-Jan-17 Received: 19-Jan-17									
1,1-Difluoroethane (LCC)	ND	0.50	ug/l	0.05	EA71906	19-Jan-17	19-Jan-17	H&P 8260SV	
Dichlorodifluoromethane (F12)	ND	0.50	"	"	"	"	"	"	
Chloromethane	ND	0.50	"	"	"	"	"	"	
Vinyl chloride	ND	0.05	"	"	"	"	"	"	
Bromomethane	ND	0.50	"	"	"	"	"	"	
Chloroethane	ND	0.50	"	"	"	"	"	"	
Trichlorofluoromethane (F11)	ND	0.50	"	"	"	"	"	"	
Methylene chloride (Dichloromethane)	ND	0.50	"	"	"	"	"	"	
Methyl tertiary-butyl ether (MTBE)	ND	0.50	"	"	"	"	"	"	
trans-1,2-Dichloroethene	ND	0.50	"	"	"	"	"	"	
1,1-Dichloroethane	ND	0.50	"	"	"	"	"	"	
1,1-Dichloroethene	ND	0.50	"	"	"	"	"	"	
2,2-Dichloropropane	ND	0.50	"	"	"	"	"	"	
cis-1,2-Dichloroethene	ND	0.50	"	"	"	"	"	"	
Chloroform	ND	0.10	"	"	"	"	"	"	
Bromochloromethane	ND	0.50	"	"	"	"	"	"	
1,1,1-Trichloroethane	ND	0.50	"	"	"	"	"	"	
1,1-Dichloropropene	ND	0.50	"	"	"	"	"	"	
Carbon tetrachloride	ND	0.10	"	"	"	"	"	"	
1,2-Dichloroethane (EDC)	ND	0.10	"	"	"	"	"	"	
Benzene	ND	0.10	"	"	"	"	"	"	
Trichloroethene	ND	0.10	"	"	"	"	"	"	
1,2-Dichloropropane	ND	0.50	"	"	"	"	"	"	
Bromodichloromethane	ND	0.50	"	"	"	"	"	"	
Dibromomethane	ND	0.50	"	"	"	"	"	"	
cis-1,3-Dichloropropene	ND	0.50	"	"	"	"	"	"	
Toluene	ND	1.0	"	"	"	"	"	"	
trans-1,3-Dichloropropene	ND	0.50	"	"	"	"	"	"	
1,1,2-Trichloroethane	ND	0.50	"	"	"	"	"	"	
1,2-Dibromoethane (EDB)	ND	0.50	"	"	"	"	"	"	
1,3-Dichloropropane	ND	0.50	"	"	"	"	"	"	
Tetrachloroethene	ND	0.10	"	"	"	"	"	"	
Dibromochloromethane	ND	0.50	"	"	"	"	"	"	
Chlorobenzene	ND	0.10	"	"	"	"	"	"	
Ethylbenzene	ND	0.50	"	"	"	"	"	"	
1,1,1,2-Tetrachloroethane	ND	0.50	"	"	"	"	"	"	
m,p-Xylene	ND	0.50	"	"	"	"	"	"	
o-Xylene	ND	0.50	"	"	"	"	"	"	

H&P Mobile
Geochemistry Inc.

2470 Impala Drive
Carlsbad, CA 92010
760-804-9678 Phone
760-804-9159 Fax

California Environmental	Project: CE011917-SB2	
30423 Canwood Street, Suite 208	Project Number: 3466 / 735 S Grand Ave	Reported:
Agoura Hills, CA 91301	Project Manager: Mr. Charlie Buckley	24-Jan-17 14:15

Volatile Organic Compounds by H&P 8260SV

H&P Mobile Geochemistry, Inc.

Analyte	Result	Reporting Limit	Units	Dilution Factor	Batch	Prepared	Analyzed	Method	Notes
CEB1-5 (E701065-10) Vapor Sampled: 19-Jan-17 Received: 19-Jan-17									
Styrene	ND	0.50	ug/l	0.05	EA71906	19-Jan-17	19-Jan-17	H&P 8260SV	
Bromoform	ND	0.50	"	"	"	"	"	"	
Isopropylbenzene (Cumene)	ND	0.50	"	"	"	"	"	"	
1,1,2,2-Tetrachloroethane	ND	0.50	"	"	"	"	"	"	
1,2,3-Trichloropropane	ND	0.50	"	"	"	"	"	"	
n-Propylbenzene	ND	0.50	"	"	"	"	"	"	
Bromobenzene	ND	0.50	"	"	"	"	"	"	
1,3,5-Trimethylbenzene	ND	0.50	"	"	"	"	"	"	
2-Chlorotoluene	ND	0.50	"	"	"	"	"	"	
4-Chlorotoluene	ND	0.50	"	"	"	"	"	"	
tert-Butylbenzene	ND	0.50	"	"	"	"	"	"	
1,2,4-Trimethylbenzene	ND	0.50	"	"	"	"	"	"	
sec-Butylbenzene	ND	0.50	"	"	"	"	"	"	
p-Isopropyltoluene	ND	0.50	"	"	"	"	"	"	
1,3-Dichlorobenzene	ND	0.50	"	"	"	"	"	"	
1,4-Dichlorobenzene	ND	0.50	"	"	"	"	"	"	
n-Butylbenzene	ND	0.50	"	"	"	"	"	"	
1,2-Dichlorobenzene	ND	0.50	"	"	"	"	"	"	
1,2-Dibromo-3-chloropropane	ND	5.0	"	"	"	"	"	"	
1,2,4-Trichlorobenzene	ND	0.50	"	"	"	"	"	"	
Hexachlorobutadiene	ND	0.50	"	"	"	"	"	"	
Naphthalene	ND	0.10	"	"	"	"	"	"	
1,2,3-Trichlorobenzene	ND	0.50	"	"	"	"	"	"	
1,1,2 Trichlorotrifluoroethane (F113)	ND	0.50	"	"	"	"	"	"	
Surrogate: Dibromofluoromethane		*101 %*		*75-125*	"	"	"	"	
Surrogate: 1,2-Dichloroethane-d4		*98.7 %*		*75-125*	"	"	"	"	
Surrogate: Toluene-d8		*101 %*		*75-125*	"	"	"	"	
Surrogate: 4-Bromofluorobenzene		*102 %*		*75-125*	"	"	"	"	

H&P Mobile
Geochemistry Inc.

2470 Impala Drive
Carlsbad, CA 92010
760-804-9678 Phone
760-804-9159 Fax

California Environmental	Project: CE011917-SB2	
30423 Canwood Street, Suite 208	Project Number: 3466 / 735 S Grand Ave	Reported:
Agoura Hills, CA 91301	Project Manager: Mr. Charlie Buckley	24-Jan-17 14:15

Volatile Organic Compounds by H&P 8260SV

H&P Mobile Geochemistry, Inc.

Analyte	Result	Reporting Limit	Units	Dilution Factor	Batch	Prepared	Analyzed	Method	Notes
CEB4-15 (E701065-11) Vapor Sampled: 19-Jan-17 Received: 19-Jan-17									
1,1-Difluoroethane (LCC)	ND	0.50	ug/l	0.05	EA71906	19-Jan-17	19-Jan-17	H&P 8260SV	
Dichlorodifluoromethane (F12)	ND	0.50	"	"	"	"	"	"	
Chloromethane	ND	0.50	"	"	"	"	"	"	
Vinyl chloride	ND	0.05	"	"	"	"	"	"	
Bromomethane	ND	0.50	"	"	"	"	"	"	
Chloroethane	ND	0.50	"	"	"	"	"	"	
Trichlorofluoromethane (F11)	ND	0.50	"	"	"	"	"	"	
Methylene chloride (Dichloromethane)	ND	0.50	"	"	"	"	"	"	
Methyl tertiary-butyl ether (MTBE)	ND	0.50	"	"	"	"	"	"	
trans-1,2-Dichloroethene	ND	0.50	"	"	"	"	"	"	
1,1-Dichloroethane	ND	0.50	"	"	"	"	"	"	
1,1-Dichloroethene	ND	0.50	"	"	"	"	"	"	
2,2-Dichloropropane	ND	0.50	"	"	"	"	"	"	
cis-1,2-Dichloroethene	ND	0.50	"	"	"	"	"	"	
Chloroform	ND	0.10	"	"	"	"	"	"	
Bromochloromethane	ND	0.50	"	"	"	"	"	"	
1,1,1-Trichloroethane	ND	0.50	"	"	"	"	"	"	
1,1-Dichloropropene	ND	0.50	"	"	"	"	"	"	
Carbon tetrachloride	ND	0.10	"	"	"	"	"	"	
1,2-Dichloroethane (EDC)	ND	0.10	"	"	"	"	"	"	
Benzene	ND	0.10	"	"	"	"	"	"	
Trichloroethene	ND	0.10	"	"	"	"	"	"	
1,2-Dichloropropane	ND	0.50	"	"	"	"	"	"	
Bromodichloromethane	ND	0.50	"	"	"	"	"	"	
Dibromomethane	ND	0.50	"	"	"	"	"	"	
cis-1,3-Dichloropropene	ND	0.50	"	"	"	"	"	"	
Toluene	ND	1.0	"	"	"	"	"	"	
trans-1,3-Dichloropropene	ND	0.50	"	"	"	"	"	"	
1,1,2-Trichloroethane	ND	0.50	"	"	"	"	"	"	
1,2-Dibromoethane (EDB)	ND	0.50	"	"	"	"	"	"	
1,3-Dichloropropane	ND	0.50	"	"	"	"	"	"	
Tetrachloroethene	**0.21**	0.10	"	"	"	"	"	"	
Dibromochloromethane	ND	0.50	"	"	"	"	"	"	
Chlorobenzene	ND	0.10	"	"	"	"	"	"	
Ethylbenzene	ND	0.50	"	"	"	"	"	"	
1,1,1,2-Tetrachloroethane	ND	0.50	"	"	"	"	"	"	
m,p-Xylene	ND	0.50	"	"	"	"	"	"	
o-Xylene	ND	0.50	"	"	"	"	"	"	

H&P Mobile
Geochemistry Inc.

2470 Impala Drive
Carlsbad, CA 92010
760-804-9678 Phone
760-804-9159 Fax

California Environmental	Project: CE011917-SB2	
30423 Canwood Street, Suite 208	Project Number: 3466 / 735 S Grand Ave	Reported:
Agoura Hills, CA 91301	Project Manager: Mr. Charlie Buckley	24-Jan-17 14:15

Volatile Organic Compounds by H&P 8260SV

H&P Mobile Geochemistry, Inc.

Analyte	Result	Reporting Limit	Units	Dilution Factor	Batch	Prepared	Analyzed	Method	Notes
CEB4-15 (E701065-11) Vapor Sampled: 19-Jan-17 Received: 19-Jan-17									
Styrene	ND	0.50	ug/l	0.05	EA71906	19-Jan-17	19-Jan-17	H&P 8260SV	
Bromoform	ND	0.50	"	"	"	"	"	"	
Isopropylbenzene (Cumene)	ND	0.50	"	"	"	"	"	"	
1,1,2,2-Tetrachloroethane	ND	0.50	"	"	"	"	"	"	
1,2,3-Trichloropropane	ND	0.50	"	"	"	"	"	"	
n-Propylbenzene	ND	0.50	"	"	"	"	"	"	
Bromobenzene	ND	0.50	"	"	"	"	"	"	
1,3,5-Trimethylbenzene	ND	0.50	"	"	"	"	"	"	
2-Chlorotoluene	ND	0.50	"	"	"	"	"	"	
4-Chlorotoluene	ND	0.50	"	"	"	"	"	"	
tert-Butylbenzene	ND	0.50	"	"	"	"	"	"	
1,2,4-Trimethylbenzene	ND	0.50	"	"	"	"	"	"	
sec-Butylbenzene	ND	0.50	"	"	"	"	"	"	
p-Isopropyltoluene	ND	0.50	"	"	"	"	"	"	
1,3-Dichlorobenzene	ND	0.50	"	"	"	"	"	"	
1,4-Dichlorobenzene	ND	0.50	"	"	"	"	"	"	
n-Butylbenzene	ND	0.50	"	"	"	"	"	"	
1,2-Dichlorobenzene	ND	0.50	"	"	"	"	"	"	
1,2-Dibromo-3-chloropropane	ND	5.0	"	"	"	"	"	"	
1,2,4-Trichlorobenzene	ND	0.50	"	"	"	"	"	"	
Hexachlorobutadiene	ND	0.50	"	"	"	"	"	"	
Naphthalene	ND	0.10	"	"	"	"	"	"	
1,2,3-Trichlorobenzene	ND	0.50	"	"	"	"	"	"	
1,1,2 Trichlorotrifluoroethane (F113)	ND	0.50	"	"	"	"	"	"	
Surrogate: Dibromofluoromethane		*103 %*		*75-125*	"	"	"	"	
Surrogate: 1,2-Dichloroethane-d4		*103 %*		*75-125*	"	"	"	"	
Surrogate: Toluene-d8		*103 %*		*75-125*	"	"	"	"	
Surrogate: 4-Bromofluorobenzene		*99.6 %*		*75-125*	"	"	"	"	

H&P Mobile
Geochemistry Inc.

2470 Impala Drive
Carlsbad, CA 92010
760-804-9678 Phone
760-804-9159 Fax

California Environmental	Project: CE011917-SB2	
30423 Canwood Street, Suite 208	Project Number: 3466 / 735 S Grand Ave	Reported:
Agoura Hills, CA 91301	Project Manager: Mr. Charlie Buckley	24-Jan-17 14:15

Volatile Organic Compounds by H&P 8260SV

H&P Mobile Geochemistry, Inc.

Analyte	Result	Reporting Limit	Units	Dilution Factor	Batch	Prepared	Analyzed	Method	Notes
CEB4-5 (E701065-12) Vapor Sampled: 19-Jan-17 Received: 19-Jan-17									
1,1-Difluoroethane (LCC)	ND	0.50	ug/l	0.05	EA71906	19-Jan-17	19-Jan-17	H&P 8260SV	
Dichlorodifluoromethane (F12)	ND	0.50	"	"	"	"	"	"	
Chloromethane	ND	0.50	"	"	"	"	"	"	
Vinyl chloride	ND	0.05	"	"	"	"	"	"	
Bromomethane	ND	0.50	"	"	"	"	"	"	
Chloroethane	ND	0.50	"	"	"	"	"	"	
Trichlorofluoromethane (F11)	ND	0.50	"	"	"	"	"	"	
Methylene chloride (Dichloromethane)	ND	0.50	"	"	"	"	"	"	
Methyl tertiary-butyl ether (MTBE)	ND	0.50	"	"	"	"	"	"	
trans-1,2-Dichloroethene	ND	0.50	"	"	"	"	"	"	
1,1-Dichloroethane	ND	0.50	"	"	"	"	"	"	
1,1-Dichloroethene	ND	0.50	"	"	"	"	"	"	
2,2-Dichloropropane	ND	0.50	"	"	"	"	"	"	
cis-1,2-Dichloroethene	ND	0.50	"	"	"	"	"	"	
Chloroform	ND	0.10	"	"	"	"	"	"	
Bromochloromethane	ND	0.50	"	"	"	"	"	"	
1,1,1-Trichloroethane	ND	0.50	"	"	"	"	"	"	
1,1-Dichloropropene	ND	0.50	"	"	"	"	"	"	
Carbon tetrachloride	ND	0.10	"	"	"	"	"	"	
1,2-Dichloroethane (EDC)	ND	0.10	"	"	"	"	"	"	
Benzene	ND	0.10	"	"	"	"	"	"	
Trichloroethene	ND	0.10	"	"	"	"	"	"	
1,2-Dichloropropane	ND	0.50	"	"	"	"	"	"	
Bromodichloromethane	ND	0.50	"	"	"	"	"	"	
Dibromomethane	ND	0.50	"	"	"	"	"	"	
cis-1,3-Dichloropropene	ND	0.50	"	"	"	"	"	"	
Toluene	ND	1.0	"	"	"	"	"	"	
trans-1,3-Dichloropropene	ND	0.50	"	"	"	"	"	"	
1,1,2-Trichloroethane	ND	0.50	"	"	"	"	"	"	
1,2-Dibromoethane (EDB)	ND	0.50	"	"	"	"	"	"	
1,3-Dichloropropane	ND	0.50	"	"	"	"	"	"	
Tetrachloroethene	ND	0.10	"	"	"	"	"	"	
Dibromochloromethane	ND	0.50	"	"	"	"	"	"	
Chlorobenzene	ND	0.10	"	"	"	"	"	"	
Ethylbenzene	ND	0.50	"	"	"	"	"	"	
1,1,1,2-Tetrachloroethane	ND	0.50	"	"	"	"	"	"	
m,p-Xylene	ND	0.50	"	"	"	"	"	"	
o-Xylene	ND	0.50	"	"	"	"	"	"	

H&P Mobile
Geochemistry Inc.

2470 Impala Drive
Carlsbad, CA 92010
760-804-9678 Phone
760-804-9159 Fax

California Environmental	Project: CE011917-SB2	
30423 Canwood Street, Suite 208	Project Number: 3466 / 735 S Grand Ave	Reported:
Agoura Hills, CA 91301	Project Manager: Mr. Charlie Buckley	24-Jan-17 14:15

Volatile Organic Compounds by H&P 8260SV

H&P Mobile Geochemistry, Inc.

Analyte	Result	Reporting Limit	Units	Dilution Factor	Batch	Prepared	Analyzed	Method	Notes
CEB4-5 (E701065-12) Vapor Sampled: 19-Jan-17 Received: 19-Jan-17									
Styrene	ND	0.50	ug/l	0.05	EA71906	19-Jan-17	19-Jan-17	H&P 8260SV	
Bromoform	ND	0.50	"	"	"	"	"	"	
Isopropylbenzene (Cumene)	ND	0.50	"	"	"	"	"	"	
1,1,2,2-Tetrachloroethane	ND	0.50	"	"	"	"	"	"	
1,2,3-Trichloropropane	ND	0.50	"	"	"	"	"	"	
n-Propylbenzene	ND	0.50	"	"	"	"	"	"	
Bromobenzene	ND	0.50	"	"	"	"	"	"	
1,3,5-Trimethylbenzene	ND	0.50	"	"	"	"	"	"	
2-Chlorotoluene	ND	0.50	"	"	"	"	"	"	
4-Chlorotoluene	ND	0.50	"	"	"	"	"	"	
tert-Butylbenzene	ND	0.50	"	"	"	"	"	"	
1,2,4-Trimethylbenzene	ND	0.50	"	"	"	"	"	"	
sec-Butylbenzene	ND	0.50	"	"	"	"	"	"	
p-Isopropyltoluene	ND	0.50	"	"	"	"	"	"	
1,3-Dichlorobenzene	ND	0.50	"	"	"	"	"	"	
1,4-Dichlorobenzene	ND	0.50	"	"	"	"	"	"	
n-Butylbenzene	ND	0.50	"	"	"	"	"	"	
1,2-Dichlorobenzene	ND	0.50	"	"	"	"	"	"	
1,2-Dibromo-3-chloropropane	ND	5.0	"	"	"	"	"	"	
1,2,4-Trichlorobenzene	ND	0.50	"	"	"	"	"	"	
Hexachlorobutadiene	ND	0.50	"	"	"	"	"	"	
Naphthalene	ND	0.10	"	"	"	"	"	"	
1,2,3-Trichlorobenzene	ND	0.50	"	"	"	"	"	"	
1,1,2 Trichlorotrifluoroethane (F113)	ND	0.50	"	"	"	"	"	"	
Surrogate: Dibromofluoromethane		*101 %*	*75-125*		"	"	"	"	
Surrogate: 1,2-Dichloroethane-d4		*98.2 %*	*75-125*		"	"	"	"	
Surrogate: Toluene-d8		*102 %*	*75-125*		"	"	"	"	
Surrogate: 4-Bromofluorobenzene		*104 %*	*75-125*		"	"	"	"	

H&P Mobile
Geochemistry Inc.

2470 Impala Drive
Carlsbad, CA 92010
760-804-9678 Phone
760-804-9159 Fax

California Environmental	Project: CE011917-SB2	
30423 Canwood Street, Suite 208	Project Number: 3466 / 735 S Grand Ave	Reported:
Agoura Hills, CA 91301	Project Manager: Mr. Charlie Buckley	24-Jan-17 14:15

Volatile Organic Compounds by H&P 8260SV - Quality Control

H&P Mobile Geochemistry, Inc.

Analyte	Result	Reporting Limit	Units	Spike Level	Source Result	%REC	%REC Limits	RPD	RPD Limit	Notes
Batch EA71906 - EPA 5030										
Blank (EA71906-BLK1)				Prepared & Analyzed: 19-Jan-17						
1,1-Difluoroethane (LCC)	ND	0.50	ug/l							
Dichlorodifluoromethane (F12)	ND	0.50	"							
Chloromethane	ND	0.50	"							
Vinyl chloride	ND	0.05	"							
Bromomethane	ND	0.50	"							
Chloroethane	ND	0.50	"							
Trichlorofluoromethane (F11)	ND	0.50	"							
Methylene chloride (Dichloromethane)	ND	0.50	"							
Methyl tertiary-butyl ether (MTBE)	ND	0.50	"							
trans-1,2-Dichloroethene	ND	0.50	"							
1,1-Dichloroethane	ND	0.50	"							
1,1-Dichloroethene	ND	0.50	"							
2,2-Dichloropropane	ND	0.50	"							
cis-1,2-Dichloroethene	ND	0.50	"							
Chloroform	ND	0.10	"							
Bromochloromethane	ND	0.50	"							
1,1,1-Trichloroethane	ND	0.50	"							
1,1-Dichloropropene	ND	0.50	"							
Carbon tetrachloride	ND	0.10	"							
1,2-Dichloroethane (EDC)	ND	0.10	"							
Benzene	ND	0.10	"							
Trichloroethene	ND	0.10	"							
1,2-Dichloropropane	ND	0.50	"							
Bromodichloromethane	ND	0.50	"							
Dibromomethane	ND	0.50	"							
cis-1,3-Dichloropropene	ND	0.50	"							
Toluene	ND	1.0	"							
trans-1,3-Dichloropropene	ND	0.50	"							
1,1,2-Trichloroethane	ND	0.50	"							
1,2-Dibromoethane (EDB)	ND	0.50	"							
1,3-Dichloropropane	ND	0.50	"							
Tetrachloroethene	ND	0.10	"							
Dibromochloromethane	ND	0.50	"							
Chlorobenzene	ND	0.10	"							

H&P Mobile
Geochemistry Inc.

2470 Impala Drive
Carlsbad, CA 92010
760-804-9678 Phone
760-804-9159 Fax

California Environmental	Project: CE011917-SB2	
30423 Canwood Street, Suite 208	Project Number: 3466 / 735 S Grand Ave	Reported:
Agoura Hills, CA 91301	Project Manager: Mr. Charlie Buckley	24-Jan-17 14:15

Volatile Organic Compounds by H&P 8260SV - Quality Control

H&P Mobile Geochemistry, Inc.

Analyte	Result	Reporting Limit	Units	Spike Level	Source Result	%REC	%REC Limits	RPD	RPD Limit	Notes
Batch EA71906 - EPA 5030										
Blank (EA71906-BLK1)				Prepared & Analyzed: 19-Jan-17						
Ethylbenzene	ND	0.50	ug/l							
1,1,1,2-Tetrachloroethane	ND	0.50	"							
m,p-Xylene	ND	0.50	"							
o-Xylene	ND	0.50	"							
Styrene	ND	0.50	"							
Bromoform	ND	0.50	"							
Isopropylbenzene (Cumene)	ND	0.50	"							
1,1,2,2-Tetrachloroethane	ND	0.50	"							
1,2,3-Trichloropropane	ND	0.50	"							
n-Propylbenzene	ND	0.50	"							
Bromobenzene	ND	0.50	"							
1,3,5-Trimethylbenzene	ND	0.50	"							
2-Chlorotoluene	ND	0.50	"							
4-Chlorotoluene	ND	0.50	"							
tert-Butylbenzene	ND	0.50	"							
1,2,4-Trimethylbenzene	ND	0.50	"							
sec-Butylbenzene	ND	0.50	"							
p-Isopropyltoluene	ND	0.50	"							
1,3-Dichlorobenzene	ND	0.50	"							
1,4-Dichlorobenzene	ND	0.50	"							
n-Butylbenzene	ND	0.50	"							
1,2-Dichlorobenzene	ND	0.50	"							
1,2-Dibromo-3-chloropropane	ND	5.0	"							
1,2,4-Trichlorobenzene	ND	0.50	"							
Hexachlorobutadiene	ND	0.50	"							
Naphthalene	ND	0.10	"							
1,2,3-Trichlorobenzene	ND	0.50	"							
1,1,2 Trichlorotrifluoroethane (F113)	ND	0.50	"							
Surrogate: Dibromofluoromethane	*2.52*		*"*	*2.50*		*101*	*75-125*			
Surrogate: 1,2-Dichloroethane-d4	*2.61*		*"*	*2.50*		*104*	*75-125*			
Surrogate: Toluene-d8	*2.63*		*"*	*2.50*		*105*	*75-125*			
Surrogate: 4-Bromofluorobenzene	*2.58*		*"*	*2.50*		*103*	*75-125*			

H&P Mobile
Geochemistry Inc.

2470 Impala Drive
Carlsbad, CA 92010
760-804-9678 Phone
760-804-9159 Fax

California Environmental	Project: CE011917-SB2	
30423 Canwood Street, Suite 208	Project Number: 3466 / 735 S Grand Ave	Reported:
Agoura Hills, CA 91301	Project Manager: Mr. Charlie Buckley	24-Jan-17 14:15

Volatile Organic Compounds by H&P 8260SV - Quality Control

H&P Mobile Geochemistry, Inc.

Analyte	Result	Reporting Limit	Units	Spike Level	Source Result	%REC	%REC Limits	RPD	RPD Limit	Notes
Batch EA71906 - EPA 5030										
LCS (EA71906-BS1)				Prepared & Analyzed: 19-Jan-17						
Dichlorodifluoromethane (F12)	5.03	0.50	ug/l	5.00		101	70-130			
Vinyl chloride	5.29	0.05	"	5.00		106	70-130			
Chloroethane	5.46	0.50	"	5.00		109	70-130			
Trichlorofluoromethane (F11)	5.05	0.50	"	5.00		101	70-130			
Methylene chloride (Dichloromethane)	6.70	0.50	"	5.00		134	70-130			QL-1H
trans-1,2-Dichloroethene	4.93	0.50	"	5.00		98.6	70-130			
1,1-Dichloroethane	4.67	0.50	"	5.00		93.3	70-130			
1,1-Dichloroethene	4.88	0.50	"	5.00		97.7	70-130			
cis-1,2-Dichloroethene	5.16	0.50	"	5.00		103	70-130			
Chloroform	5.15	0.10	"	5.00		103	70-130			
1,1,1-Trichloroethane	5.04	0.50	"	5.00		101	70-130			
Carbon tetrachloride	5.10	0.10	"	5.00		102	70-130			
1,2-Dichloroethane (EDC)	5.30	0.10	"	5.00		106	70-130			
Benzene	4.89	0.10	"	5.00		97.7	70-130			
Trichloroethene	5.30	0.10	"	5.00		106	70-130			
Toluene	4.71	1.0	"	5.00		94.2	70-130			
1,1,2-Trichloroethane	5.09	0.50	"	5.00		102	70-130			
Tetrachloroethene	5.14	0.10	"	5.00		103	70-130			
Ethylbenzene	5.09	0.50	"	5.00		102	70-130			
1,1,1,2-Tetrachloroethane	5.20	0.50	"	5.00		104	70-130			
m,p-Xylene	10.3	0.50	"	10.0		103	70-130			
o-Xylene	5.23	0.50	"	5.00		105	70-130			
1,1,2,2-Tetrachloroethane	4.66	0.50	"	5.00		93.2	70-130			
1,1,2 Trichlorotrifluoroethane (F113)	5.41	0.50	"	5.00		108	70-130			
Surrogate: Dibromofluoromethane	*2.51*		*"*	*2.50*		*100*	*75-125*			
Surrogate: 1,2-Dichloroethane-d4	*2.46*		*"*	*2.50*		*98.3*	*75-125*			
Surrogate: Toluene-d8	*2.62*		*"*	*2.50*		*105*	*75-125*			
Surrogate: 4-Bromofluorobenzene	*2.62*		*"*	*2.50*		*105*	*75-125*			

H&P Mobile
Geochemistry Inc.

2470 Impala Drive
Carlsbad, CA 92010
760-804-9678 Phone
760-804-9159 Fax

California Environmental	Project: CE011917-SB2	
30423 Canwood Street, Suite 208	Project Number: 3466 / 735 S Grand Ave	Reported:
Agoura Hills, CA 91301	Project Manager: Mr. Charlie Buckley	24-Jan-17 14:15

Notes and Definitions

QL-1H	The LCS and/or LCSD recoveries fell above the established control specifications for this analyte. Any result for this compound is qualified and should be considered biased high.
LCC	Leak Check Compound
ND	Analyte NOT DETECTED at or above the reporting limit
MDL	Method Detection Limit
%REC	Percent Recovery
RPD	Relative Percent Difference

Appendix

H&P Mobile Geochemistry, Inc. is approved as an Environmental Testing Laboratory and Mobile Laboratory in accordance with the DoD-ELAP and the ISO 17025 programs, certification number L15-279-R1

H&P is approved by the State of Arizona as an Environmental Testing Laboratory and Mobile Laboratory, certification numbers AZM758 and AZ0779.

H&P is approved by the State of California as an Environmental Laboratory and Mobile Laboratory in conformance with the Environmental Laboratory Accreditation Program (ELAP) for the category of Volatile and Semi-Volatile Organic Chemistry of Hazardous Waste, certification numbers 2740, 2741, 2743, 2744, 2745, 2754 & 2930.

H&P is approved by the State of Florida Department of Health under the National Environmental Laboratory Accreditation Conference (NELAC) certification number E871100.

The complete list of stationary and mobile laboratory certifications along with the fields of testing (FOTs) and analyte lists are available at www.handpmg.com/about/certifications.

H&P Mobile Geochemistry, Inc.
2470 Impala Drive, Carlsbad, CA 92010
& Field Office - Signal Hill, CA
W handpmg.com E info@handpmg.com
P 760.804.9678 F 760.804.9159

VAPOR / AIR Chain of Custody

DATE: 1/19/17
Page 1 of 2

Lab Client and Project Information

Lab Client/Consultant: California Environmental	Project Name / #: 3466
Lab Client Project Manager: Charlie Buckley	Project Location: 7355 Grand Ave LA
Lab Client Address: 30423 Canwood Street Suite 208	Report E-Mail(s): cbuckley, greg @calenviro.com
Lab Client City, State, Zip: Agoura Hills, CA 91301	
Phone Number: 818-991-1542	

Sample Receipt (Lab Use Only)

Date Rec'd: 1/19/17 Control #: 170057.02
H&P Project # CE011917-SB2
Lab Work Order # E701065/EA71906
Sample Intact: ☐ Yes ☐ No ☐ See Notes Below
Receipt Gauge ID: Temp:
Outside Lab:
Receipt Notes/Tracking #:
Lab PM Initials:

Reporting Requirements

☒ Standard Report ☐ Level III ☐ Level IV
☐ Excel EDD ☐ Other EDD:
☐ CA Geotracker Global ID:

Turnaround Time

☐ 5-7 day Stnd ☐ 24-Hr Rush
☐ 3-day Rush ☒ Mobile Lab
☐ 48-Hr Rush ☐ Other:

Sampler Information

Sampler(s): D. Do
Signature:
Date: 1/19/17

Additional Instructions to Laboratory:

* Preferred VOC units (please choose one):
☒ µg/L ☐ µg/m³ ☐ ppbv ☐ ppmv

	SAMPLE NAME	FIELD POINT NAME (if applicable)	DATE mm/dd/yy	TIME 24hr clock	SAMPLE TYPE Indoor Air (IA), Ambient Air (AA), Subslab (SS), Soil Vapor (SV)	CONTAINER SIZE & TYPE 400mL/1L/6L Summa, Tedlar, Tube, etc.	CONTAINER ID (###)	Lab use only: Receipt Vac	VOCs Standard Full List ☒ 8260SV ☐ TO-15	VOCs Short List / Project List ☐ 8260SV ☐ TO-15	Oxygenates ☐ 8260SV ☐ TO-15	Naphthalene ☐ 8260SV ☐ TO-15	TPHv as Gas ☐ 8260SVm ☐ TO-15m	Aromatic/Aliphatic Fractions ☐ 8260SVm ☐ TO-15m	Leak Check Compound ☒ DFA ☐ IPA ☐ He	Methane by EPA 8015m	Fixed Gases by ASTM D1945 ☐ CO2 ☐ O2 ☐ N2				
1	CEB6-5		1/19/17	0954	SV	Glass syringe	149		X						X						
2	CEB6-5 REP			0955			253		X						X						
3	CEB7-5			1010			203		X						X						
4	CEB5-5			1020			254		X						X						
5	CEB3-13			1145			209		X						X						
6	CEB3-5			1155			211		X						X						
7	CEB2-15			1210			204		X						Y						
8	CEB2-5			1221			87		Y						X						
9	CEB1-15			1252			254		X						X						
10	CEB1-5			1310			203		X						X						

Approved/Relinquished by:	Company:	Date:	Time:	Received by:	Company:	Date:	Time:
Approved/Relinquished by:	Company:	Date:	Time:	Received by:	Company:	Date:	Time:
Approved/Relinquished by:	Company:	Date:	Time:	Received by:	Company:	Date:	Time:
	CAL ENVIRO	1/19/17	115 PM		H&P	1/19/17	1345

*Approval constitutes as authorization to proceed with analysis and acceptance of conditions on back

H&P Mobile Geochemistry, Inc.
2470 Impala Drive, Carlsbad, CA 92010
& Field Office - Signal Hill, CA
W handpmg.com E info@handpmg.com
P 760.804.9678 F 760.804.9159

VAPOR / AIR Chain of Custody

DATE: 1/19/17
Page 2 of 2

Lab Client and Project Information

Lab Client/Consultant: California Environmental	Project Name / #: 3466
Lab Client Project Manager: Charlie Buckley	Project Location: 735 - S Grand Ave LA
Lab Client Address: 30423 Canwood Street Suite 208	Report E-Mail(s): cbuckley; greg@calenviro.com
Lab Client City, State, Zip: Agoura Hills, CA 91301	
Phone Number: 818-991-1542	

Sample Receipt (Lab Use Only)

Date Rec'd: 1/19/17	Control #: 170057.02
H&P Project # CE011917-SB2	
Lab Work Order # E701065 / EA71906	
Sample Intact: ☒ Yes ☐ No ☐ See Notes Below	
Receipt Gauge ID:	Temp:
Outside Lab:	
Receipt Notes/Tracking #:	
Lab PM Initials:	

Reporting Requirements

☒ Standard Report ☐ Level III ☐ Level IV
☐ Excel EDD ☐ Other EDD:
☐ CA Geotracker Global ID:

Turnaround Time

☐ 5-7 day Stnd ☐ 24-Hr Rush
☐ 3-day Rush ☒ Mobile Lab
☐ 48-Hr Rush ☐ Other:

Sampler Information

Sampler(s): D. Do
Signature: [signature]
Date: 1/19/17

Additional Instructions to Laboratory:

** Preferred VOC units (please choose one):*
☒ µg/L ☐ µg/m³ ☐ ppbv ☐ ppmv

	SAMPLE NAME	FIELD POINT NAME (if applicable)	DATE mm/dd/yy	TIME 24hr clock	SAMPLE TYPE Indoor Air (IA), Ambient Air (AA), Subslab (SS), Soil Vapor (SV)	CONTAINER SIZE & TYPE 400mL/1L/6L Summa, Tedlar, Tube, etc.	CONTAINER ID (###)	Lab use only: Receipt Vac	VOCs Standard Full List ☒ 8260SV ☐ TO-15	VOCs Short List / Project List ☐ 8260SV ☐ TO-15	Oxygenates ☐ 8260SV ☐ TO-15	Naphthalene ☐ 8260SV ☐ TO-15	TPHv as Gas ☐ 8260SVm ☐ TO-15m	Aromatic/Aliphatic Fractions ☐ 8260SVm ☐ TO-15m	Leak Check Compound ☒ DFA ☐ IPA ☐ He	Methane by EPA 8015m	Fixed Gases by ASTM D1945 ☐ CO2 ☐ O2 ☐ N2				
11	CEB4-15		1/19/17	1325	SV	Glass syringe	149		X						X						
12	CEB4-5		↓	1335	SV	↓	253		X						X						

Approved/Relinquished by:	Company:	Date:	Time:	Received by:	Company:	Date:	Time:
[signature]	CALENVIRO	1/19/17	1:15 PM	[signature]	H&P	1/19/17	1345
Approved/Relinquished by:	Company:	Date:	Time:	Received by:	Company:	Date:	Time:
Approved/Relinquished by:	Company:	Date:	Time:	Received by:	Company:	Date:	Time:

*Approval constitutes as authorization to proceed with analysis and acceptance of conditions on back

Mobile Geochemistry Inc.

FMS004
Revision: 3
Revised: 1/15/2016
Effective: 1/25/2016
Page 1 of 1

Log Sheet: Soil Vapor Sampling with Syringe

H&P Project #: CE011917-SB2 Date: 1/19/17

Site Address: 735 S Grand Ave Los Angeles Page: 1 of 1

Consultant: California Environmental H&P Rep(s): D. Do; E. Corson Reviewed: DB

Consultant Rep(s): Greg M. Schorer Scanned: DB

Equipment Info
Inline Gauge ID#: T34
Pump ID#: N/A

Purge Volume Information
PV Amount: 3PV
PV Includes: ☒ Tubing ☒ Sand 40% ☒ Dry Bent 50%

Leak Check Compound
A cloth saturated with LCC is placed around tubing connections and probe seal. This is done for all samples unless otherwise noted.
☒ 1,1-DFA ☐ 1,1,1,2-TFA ☐ IPA ☐ Other:

	Sample Information				Probe Specs							Purge & Collection Information						
	Point ID	Syringe ID	Sample Volume (cc)	Sample Time	Probe Depth (ft)	Tubing Length (ft)	Tubing OD (in.)	Sand Ht (in.)	Sand Dia (in.)	Dry Bent. Ht (in.)	Dry Bent. Dia (in.)	Shut In Test 60 sec (✓)	Leak Check (✓)	Purge Vol (mL)	Purge Flow Rate (mL/min)	Pump Time (min:sec)	Sample Flow Rate (mL/min)	ProbeVac ☒ Hg ☐ H_2O
1	CEB6-5	149	35	0954	5	7	1/8	12	1.5	12	1.5	✓	✓	958	<200	—	<200	0
2	CEB6-5 REP	253	35	0955	5	7	1/8	12	1.5	12	1.5	✓	✓	—	—	—	<200	0
3	CEB7-5	203	35	1010	5	7	1/8	12	1.5	6	1.5	✓	✓	697	<200	—	<200	0
4	CEB5-5	254	35	1020	5	7	1/8	12	1.5	6	1.5	✓	✓	697	<200	—	<200	0
5	CEB3-13	209	35	1145	13	17	1/8	12	1.5	6	1.5	✓	✓	726	<200	—	<200	0
6	CEB3-5	211	35	1155	5	7	1/8	12	1.5	12	1.5	✓	✓	958	<200	—	<200	0
7	CEB2-15	204	35	1210	15	17	1/8	12	1.5	6	1.5	✓	✓	726	<200	—	<200	0
8	CEB2-5	87	35	1221	5	7	1/8	12	1.5	12	1.5	✓	✓	958	<200	—	<200	0
9	CEB1-15	254	35	1252	15	17	1/8	12	1.5	6	1.5	✓	✓	726	<200	—	<200	0
10	CEB1-5	203	35	1310	5	7	1/8	12	1.5	12	1.5	✓	✓	958	<200	—	<200	0
11	CEB4-15	149	35	1325	15	17	1/8	12	1.5	6	1.5	✓	✓	726	<200	—	<200	0
12	CEB4-5	253	35	1335	5	7	1/8	12	1.5	12	1.5	✓	✓	958	<200	—	<200	0

Site Notes such as weather, visitors, scope deviations, health & safety issues, etc. (When making sample specific notes, reference the line number above):