APPENDIX G

Hazardous Materials Documentation

G-1 Phase I Environmental Site Assessment

Phase I Environmental Site Assessment

670 Mesquit Street
Los Angeles, California

Prepared for:

Plus Development Group

Prepared by:

Rincon Consultants, Inc.
September 6, 2016

Rincon Consultants, Inc.
180 North Ashwood Avenue
Ventura, California 93003

805 644 4455
FAX 644 4240

info@rinconconsultants.com
www.rinconconsultants.com

September 6, 2016
Project 16-02944

Megan Fatemi, Director of Operations
Plus Development Group
8920 Sunset Boulevard, Suite 200A
West Hollywood, California 90069

Subject: **Phase I Environmental Site Assessment**
670 Mesquit Street, Los Angeles, California

Dear Ms. Fatemi:

This report presents the findings of a Phase I Environmental Site Assessment (ESA) completed by Rincon Consultants, Inc. for 4 the approximately 4-acre site located at 670 Mesquit Street (APN: 5164-017-002, -003, -006, and -008) in Los Angeles, California. The Phase I ESA was performed in accordance with our proposal and professional services agreement dated June 2, 2016.

The accompanying report presents our findings and provides an opinion regarding the presence of recognized environmental conditions. Our work program for this project is intended to meet the guidelines outlined in the American Society for Testing and Materials (ASTM), Standard Practice for Environmental Site Assessments: *Phase I Environmental Site Assessment Process* (ASTM Standard E-1527-13). Our scope of services, pursuant to ASTM practice, did not include any inquiries with respect to asbestos containing building materials, biological agents, cultural and historic resources, ecological resources, endangered species, health and safety, indoor air quality unrelated to releases of hazardous substances or petroleum products into the environment, industrial hygiene, lead-based paint, lead in drinking water, mold, radon, regulatory compliance, wetlands, or high voltage power lines.

Thank you for selecting Rincon for this project. If you have any questions, or if we can be of any future assistance, please contact us.

Sincerely,
RINCON CONSULTANTS, INC.

Sarah A. Larese
Senior Environmental Scientist

Walt Hamann, PG, CEG, CHG
Vice President, Environmental Services

Table of Contents

Phase I Environmental Site Assessment

670 Mesquit Street

Los Angeles, California

Executive Summary 1
Introduction 3
Purpose 3
Scope of Services 4
Significant Assumptions, Limitations, Deviations, Exceptions, Special Terms, and Conditions 5
User Reliance 5
Site Description 6
Location 6
Subject Property and Vicinity General Characteristics 6
Descriptions of Structures, Roads, Other Improvements on the Site 6
User Provided Information 7
Records Review 8
Physical Setting Sources 8
Topography 8
Geology and Hydrogeology 8
Site Geology 8
Regional Groundwater Occurrence and Quality 8
Standard Environmental Record Sources 9
Subject Property 9
Offsite Properties 9
Orphan Listings 11
Additional Environmental Record Sources 11
Review of Agency Files 11
Subject Property 11
Adjacent Properties 12
Upgradient Release Sites 15
Known or Suspect Contaminated Release Sites with Potential Vapor Migration 15
Review of State of California Division of Oil and Gas Records 16
Historical Use Information on the Property and the Adjoining Properties 16
Review of Historical Aerial Photographs 16
Review of Historical Topographic Maps 16
Review of City Directory Listings 16
Review of Fire Insurance Maps 16
Review of City of Los Angeles Building Permit Records 16
Other Historical Sources 17
Summary of Historical Uses 17

Subject Property 17
Northern Adjacent Property (E. 6th St. followed by 590 S. Santa Fe Ave.) 23
Eastern Adjacent Property (Railroad Tracks and Los Angeles River) 23
Southern Adjacent Properties (E. 7th Street followed by 700 S Santa Fe Ave. and 2107-2144 E. 7th St.) 23
Western Adjacent Properties (Mesquit Street followed by 600 S Santa Fe Ave., 625-683 [odd] Mesquit St., 1580 Jesse St., and 688 S. Santa Fe Ave.) 23
Gaps in Historical Sources 24
Interviews 24
Interview with Owner 24
Interview with Site Manager/Occupant 25
Interviews with Local Government Officials 26
Interviews with Others 27
Site Reconnaissance 27
Methodology and Limiting Conditions 27
Current Use of the Property and Adjacent Properties 27
Past Use of the Property and Adjacent Properties 27
Current or Past Uses in the Surrounding Areas 28
Geologic, Hydrogeologic, Hydrologic and Topographic Conditions 28
General Description of Structures 28
Interior and Exterior Observations 28
Storage Tanks 28
Drums 28
Hazardous Substances and Petroleum Products 29
Unidentified Substance Containers 29
Odors 29
Pools of Liquid 29
Indications of Polychlorinated Biphenyls (PCBs) 29
Other Conditions of Concern 30
Evaluation 31
Findings 31
Opinions 31
Conclusions 33
Recommendations 33
Deviations 34
References 34
Signatures of Environmental Professionals 35
Qualifications of Environmental Consultants 36

Figures
Figure 1 – Vicinity Map
Figure 2 – Site Map
Figure 3 – Adjacent Land Use Map
Figures 4, 5 and 6 – Site Photographs

Appendices

Appendix A – Interview Documentation
Appendix B – Regulatory Records Documentation
Appendix C – Historical Research Documentation

EXECUTIVE SUMMARY

This report presents the findings of a Phase I Environmental Site Assessment (ESA) for the 4.4-acre property identified as 670 Mesquit Street located south of E 6th Street, north of E 7th Street and west of the Los Angeles River in Los Angeles, California (Figure 1, Vicinity Map). The subject property includes the following addresses 658, 685-689, 670 and 690 Mesquit Street. The Phase I ESA was performed for Plus Development Group by Rincon Consultants, Inc. (Rincon). Plus Development Group has requested this assessment and will use the assessment to provide information for the purposes of entitlement of a new mixed-use building. The subject property is currently occupied by Rancho Cold Storage, Hidden Villa Ranch, Integrated Food Service and Harvey's Produce and is utilized for storage of refrigerated and dry food. Railroad tracks are present adjacent to the northeastern portion of the subject property.

Rincon performed a reconnaissance of the subject property on August 1, 2016. The purpose of the reconnaissance was to observe existing subject property conditions and to obtain information indicating the presence of recognized environmental conditions in connection with the subject property. The subject property is occupied by food warehouses, and includes refrigerated storage and dry storage. Two clarifiers were observed at the subject property. One clarifier is located on the east side of the 670 Mesquit Street building in the vicinity of several cooling towers. The purpose of the clarifier is to collect water from the cooling towers and oil from the engine room. The second clarifier is located in the 658 Mesquit Street building and is used to collect any food present when the production room is washed down. The clarifiers have four -stages, are concrete-lined and are connected to the municipal sewer system. The clarifiers are cleaned out on an as-needed basis. A 110-gallon aboveground storage tank (AST) containing waste oil was observed on the east side of the 670 Mesquit Street building in the vicinity of the cooling towers. Oil appeared to have been spilled around the top of the AST, and minor staining was observed on the concrete around the tank. The AST was situated in close proximity to a drain. However, the drain is reportedly connected to the onsite clarifier. Two empty 55-gallon drums were observed near the waste oil AST and were reportedly previously used for waste oil collection. Minor staining was observed in the vicinity of the drums. Railroad tracks are present adjacent to the the northeastern portion of the subject property.

The subject property is located in an area that is primarily comprised of industrial, residential, and commercial land uses. Properties in the vicinity of the subject property include a railroad yard, mixed-use lofts, warehouses, and restaurants.

Environmental Data Resources, Inc. (EDR) was contracted to provide a database search of public lists of sites that generate, store, treat or dispose of hazardous materials or sites for which a release or incident has occurred. The EDR search was conducted for the subject property and included data from surrounding sites within a specified radius of the property. The subject property was listed on the CA EMI database indicating that air emissions were regulated at the subject property. Several adjacent properties were also listed in one or more databases searched by EDR. However, based on the research conducted as part of this Phase I ESA, the surrounding specified properties are not expected to be adversely impacting soil or groundwater beneath the subject property.

Historical sources reviewed as part of the Phase I ESA include aerial photographs, Sanborn maps, topographic maps, city directories and building permits. The historical sources reviewed indicate the majority of the subject property has been used as a cold storage facility since at least 1890. Portions of the property have been used as dwellings, a barn, a wagon shed, a juice factory, a quilt factory, cold storage, and an automotive painting facility. Underground storage tanks (USTs) containing petroleum are depicted on the southeastern portion of the site in 1890 through 1950. Gas and oil storage is depicted on the Sanborn maps in 1959 through 1970. A transformer room, fuel oil use and a railroad spur are also identified on the subject property in the historical sources reviewed. City directories indicate that the subject property was occupied by a sheet metal manufacturing company from 1951 to 1958, and by food production warehouses and distribution facilities, and cold food storage warehouses from the early 1950s to present day.

Based on the findings of this Phase I ESA, it is our opinion that there are Recognized Environmental Conditions (RECs) and potential RECs in connection with the property as follows:

Recognized Environmental Conditions

1. Two former 150-gallon petroleum USTs and associated piping identified on the subject property on the Sanborn maps.
2. Former Gas and Oil facility identified on Sanborn maps.

Potential Recognized Environmental Condition

1. Transformer room identified on the subject property on Sanborn maps.
2. Use of fuel oil identified on the subject property on Sanborn maps.
3. Existing adjacent railroad tracks and former railroad spur on the northern portion of the subject property.
4. Former spray painting facility on the subject property at 685-689 Mesquit Street.
5. Former sheet metal shop on the subject property at 670 Mesquit Street.
6. Stained concrete near the waste oil AST and drums and the presence of an oil/water separator (clarifier) on the subject property.
7. The former use of the subject property for manufacturing.

To evaluate the potential subject property impact associated with the identified RECs and potential RECs, we recommend a Phase II Environmental Site Assessment consisting of soil matrix and soil vapor sampling be conducted at the subject property.

Based on our review of historical sources, the existing structures on the subject property were constructed prior to 1960. Although not considered a recognized environmental condition (REC), pursuant to ASTM E 1527-13, structures constructed prior to 1978 may contain lead based paint (LBP) and structures constructed prior to 1981 may contain asbestos containing building materials (ACBM). Based on the age of the onsite structures, there is the potential that LBP and ACBM were used during the construction of the onsite structures. To determine if LBP and ACBM are present in the onsite structures, LBP and ACBM surveys should be conducted.

INTRODUCTION

This report presents the findings of a Phase I ESA conducted for the 4.4-acre property identified as 670 Mesquit Street located south of E 6th Street, north of E 7th Street and west of the Los Angeles River in Los Angeles, California (Figure 1, Vicinity Map). The subject property includes the following addresses 658, 685-689, 670 and 690 Mesquit Street. The Phase I ESA was performed by Rincon Consultants, Inc. (Rincon) for Plus Development Group and RCSVE LLC in general conformance with ASTM E 1527-13, our contract and proposal dated June 2, 2016. The following sections present our findings and provide our opinion as to the presence of recognized environmental conditions.

PURPOSE

Plus Development Group and RCSVE LLC have requested this assessment and will use the assessment to provide information for the purposes of purchasing the subject property. The purpose of this Phase I ESA was to assess the environmental conditions of a property, taking into account commonly and reasonably ascertainable information and to qualify for Landowner Liability Protections under the Brownfields Amendments to the Comprehensive Environmental Response, Compensation, and Liability Act (CERCLA).

A recognized environmental condition (REC) is defined pursuant to ASTM E 1527-13 as,

> *"the presence or likely presence of any hazardous substances or petroleum products in, on, or at a property: 1) due to any release to the environment; 2) under conditions indicative of a release to the environment; 3) under conditions that pose a material threat of a future release to the environment".*

A Controlled REC is defined pursuant to ASTM E 1527-13 as,

> *"a recognized environmental condition resulting from a past release of hazardous substances or petroleum products that has been addressed to the satisfaction of the applicable regulatory authority (for example, as evidenced by the issuance of a no further action letter or equivalent, or meeting risk-based criteria established by regulatory authority), with hazardous substances or petroleum products allowed to remain in place subject to the implementation of required controls (for example, property use restrictions, activity and use limitations, institutional controls, or engineering controls). A condition considered by the environmental professional to be a controlled recognized environmental condition shall be listed in the findings section of the Phase I Environmental Site Assessment report, and as a recognized environmental condition in the conclusions section of the Phase I Environmental Site Assessment report".*

A Historical REC is defined pursuant to ASTM E 1527-13 as,

> *"a past release of any hazardous substances or petroleum products that has occurred in connection with the property and has been addressed to the satisfaction of the applicable regulatory authority or meeting unrestricted use criteria established by regulatory authority, without subjecting the property to any required controls (for example, use restrictions, activity and use limitations, institutional controls, or engineering controls). Before calling the past release a historical recognized environmental condition, the environmental professional must determine whether the past release is a recognized environmental condition at the time the Phase I Environmental Site Assessment is conducted (for example, if there has been a change in the*

regulatory criteria). If the EP [Environmental Professional] considers the past release to be a recognized environmental condition at the time the Phase I ESA is conducted, the condition shall be included in the conclusions section of the report as a recognized environmental condition".

A de minimis condition is defined pursuant to ASTM E 1527-13 as,

"*a condition that generally does not present a threat to human health or the environment and that generally would not be the subject of an enforcement action if brought to the attention of appropriate governmental agencies. Conditions determined to be de minimis conditions are not recognized environmental conditions nor controlled recognized environmental conditions*".

SCOPE OF SERVICES

The scope of services conducted for this study is outlined below:

- Perform a reconnaissance of the site to identify obvious indicators of the existence of hazardous materials.
- Observe adjacent or nearby properties from public thoroughfares in an attempt to see if such properties are likely to use, store, generate, or dispose of hazardous materials.
- Obtain and review an environmental records database search from Environmental Data Resources, Inc. (EDR) to obtain information about the potential for hazardous materials to exist at the subject property or at properties located in the vicinity of the subject property.
- Review files for the subject property and immediately adjacent properties as identified in the EDR report, as applicable.
- Review the current U.S. Geological Survey (USGS) topographic map to obtain information about the subject property's topography and uses of the subject property and properties in the vicinity of the subject property.
- Review additional pertinent record sources (e.g., California Division of Oil and Gas records, online databases of hazardous substance release sites), as necessary, to identify the presence of RECs at the subject property.
- Review reasonably ascertainable historical resources (e.g., aerial photographs, topographic maps, fire insurance maps, city directories) to assess the historical land use of the subject property and adjacent properties.
- Provide a property owner interview questionnaire to the property owner or a designated subject property representative identified to Rincon by the client.
- Provide a user interview questionnaire to a representative of the client, the user of the Phase I ESA.
- Conduct interviews with other property representatives (e.g., key site manager, occupants), as applicable.
- Review client-provided information (e.g., previous environmental reports, title documentation), as applicable.

SIGNIFICANT ASSUMPTIONS, LIMITATIONS, DEVIATIONS, EXCEPTIONS, SPECIAL TERMS, AND CONDITIONS

This work is intended to adhere to good commercial, customary, and generally accepted environmental investigation practices for similar investigations conducted at this time and in this geographic area. No guarantee or warranties, expressed or implied are provided. The findings and opinions conveyed in this report are based on findings derived from a site reconnaissance, review of an environmental database report, specified regulatory records and historical sources, and comments made by interviewees. This report is not intended as a comprehensive site characterization and should not be construed as such. Standard data sources relied upon during the completion of Phase I ESAs may vary with regard to accuracy and completeness. Although Rincon believes the data sources are reasonably reliable, Rincon cannot and does not guarantee the authenticity or reliability of the data sources it has used. Additionally, pursuant to our contract, the data sources reviewed included only those that are practically reviewable without the need for extraordinary research.

Rincon has not found evidence that hazardous materials or petroleum products exist at the subject property at levels likely to warrant mitigation. Rincon does not under any circumstances warrant or guarantee that not finding evidence of hazardous materials or petroleum products means that hazardous materials or petroleum products do not exist on the subject property. Additional research, including surface or subsurface sampling and analysis, can reduce Plus Development Group's risks, but no techniques commonly employed can eliminate these risks altogether.

In addition, pursuant to ASTM E 1527-13 practice, our scope of services did not include any inquiries with respect to asbestos containing building materials, biological agents, cultural and historic resources, ecological resources, endangered species, health and safety, indoor air quality unrelated to release of hazardous substances or petroleum products into the environment, industrial hygiene, lead-based paint, lead in drinking water, mold, radon, regulatory compliance, wetlands, or high voltage power lines.

USER RELIANCE

Plus Development Group and RCSVE LLC have requested this assessment and will use the assessment to provide information for the purposes of entitlement of a new mixed-use building. This Phase I ESA was prepared for use solely and exclusively by Plus Development Group and RCSVE LLC. No other use or disclosure is intended or authorized by Rincon. Also, this report is issued with the understanding that it is to be used only in its entirety. It is intended for use only by the client, and no other person or entity may rely upon the report without the express written consent of Rincon.

SITE DESCRIPTION

Location

The subject property is a 4.4-acre property located on the east side of Mesquit Street between E 6th Street and E 7th Street, and on the west side of Mesquit Street between Jesse Street and E 7th Street in Los Angeles, California (Figure 2, Site Map). The property is identified as Assessor Parcel Numbers (APNs) 5146-016-009 and -010, 5164-017-002, -003, -006, and -008, 5164-018-009, and a portion of 5164-016-803. The subject property also includes the following addresses 658, 685-689, 670 and 690 Mesquit Street.

Subject Property and Vicinity General Characteristics

The subject property is currently developed with warehouses used for refrigerated and dry food storage.

The subject property is located in an area that is primarily comprised of industrial, residential, and commercial land uses. Properties in the vicinity of the subject property include a railroad yard, mixed-use lofts, warehouses, and restaurants. The current adjacent land uses are described in Table 1 and depicted on Figure 3, Adjacent Land Use Map.

Table 1 - Current Uses of Adjacent Properties

Area	Use
Northern Properties	E 6th Street followed by a vacant lot and Los Angeles Department of Water and Power easement with power lines.
Eastern Properties	Railroad yard
Southern Properties	E 7th Street, followed by Bread Lounge and multi-family residences
Western Properties	Mixed-use lofts and Mesquit Street, followed by food warehouses and Los Angeles Department of Water and Power River Switching Station

Descriptions of Structures, Roads, Other Improvements on the Site

The subject property is occupied by warehouses utilized for cold and dry food storage. According to the site manager for Rancho Cold Storage, Rancho Cold Storage occupies 670 and 690 Mesquit Street. Hidden Villa Ranch and Integrated Food Service occupy 658 Mesquit Street, and Integrated Food Service and Harvey's Produce occupy 685-689 Mesquit Street. A large, multi-room warehouse is located on the east side of Mesquit Street. Up to four stories are present throughout the building, as well as a basement. The warehouses were constructed in stages. Based on available Sanborn Maps researched as part of this Phase I ESA, portions of the building were constructed by 1890. A smaller, one-story food storage warehouse is located on the west side of Mesquit Street, adjacent to E 7th Street. The warehouse on the west side of Mesquit Street was constructed in 1911. A storage area is present on the north side of the subject property, east of Mesquit Street and south of E 6th Street. The area appeared to be used as staging for ongoing demolition of the E. 6th Street Bridge. Additional improvements include paved and concrete parking areas and concrete walkways.

A metal fence is present along the eastern property boundary. A chain-link fence surrounds part of the northern portion of the subject property. Access to the subject property is available from driveways on Mesquit Street.

The Los Angeles Department of Water and Power provides water and electrical service to the subject property. The City of Los Angeles provides sewer service. The Southern California Gas Company provides natural gas service. Private vendors provide solid waste collection and disposal services.

USER PROVIDED INFORMATION

As described in ASTM E 1527-13 Section 6, Plus Development Group was interviewed for actual knowledge pertaining to the subject property to help identify recognized environmental conditions in connection with the subject property. Derek Sanders, Project Manager with Plus Development Group, completed the User Questionnaire as provided by ASTM Appendix X3 prior to completion of the site reconnaissance. A copy of the completed questionnaire is included as Appendix A.

Based on our review of the completed questionnaire, Mr. Sanders did not review the following sources of information and is unaware of information regarding the following:

- recorded land title records (or judicial records, where appropriate) that identify any environmental liens filed or recorded against the subject property
- recorded land title records (or judicial records, where appropriate) that identify any activity and land use limitations (AULs), such as engineering controls, land use restrictions or institutional controls that are in place at the property and/or have been filed or recorded against the subject property under federal, tribal, state or local law

Based on our review of the completed questionnaire, Mr. Sanders is unaware of information regarding the following:

- specialized knowledge or experience related to the subject property or nearby properties
- reduction in value for the subject property relative to any known environmental issues
- obvious indicators that point to the presence or likely presence of releases at the subject property
- pending, threatened, or past litigation relevant to hazardous substances or petroleum products, in, on, or from the subject property
- pending, threatened, or past administrative proceedings relevant to hazardous substances or petroleum products in, on, or from the subject property
- notice from any government entity regarding any possible violation of environmental laws or possible liability relating to hazardous substances or petroleum products

Additionally, Mr. Sanders indicated that the purchase price being paid for the subject property reasonably reflects the fair market value of the property, and he is not aware of a reduction in value for the subject property relative to any known environmental issues.

Based on our review of the completed questionnaire, Mr. Sanders reviewed the Title Report for the subject property and he indicated he is unaware of information pertaining to environmental cleanup liens or AULs for the subject property.

RECORDS REVIEW

PHYSICAL SETTING SOURCES

Topography

The current USGS topographic map (Los Angeles, California Quadrangle, 1994, photorevised 1981) indicates that the subject property is situated at an elevation of about 245 feet above mean sea level with topography sloping down to the south-southeast. The adjacent topography consists of relatively flat land.

Geology and Hydrogeology

Site Geology

According to the California Geological Survey, Preliminary *Geologic Map of the Los Angeles 30x60 Quadrangle, California, 2005*, the subject property is underlain by Quaternary-aged alluvial fan deposits, which are described as unconsolidated boulder, cobbley, gravelly, sandy, or silty alluvial deposits on active and recently active alluvial fans and in some connected headward channel segments.

According to the City of Los Angeles Zoning Information and Map Access System (ZIMAS)[1], the site is not located within a methane zone.

Regional Groundwater Occurrence and Quality

The site is located within the Coastal Plain of Los Angeles Groundwater Basin - Central Basin. The basin covers an area of 277 square miles in the southeastern part of the Coastal Plain of the Los Angeles groundwater basin. The Central Basin is bounded to the north by a surface divide known as the La Brea high, on the northeast and east by emergent less permeable Tertiary rocks of the Elysian, Repetto, Merced, and Puente Hills. The boundary between the Central Basin and Orange County Groundwater Basin roughly follows Coyote Creek, along the southeast side of the Basin. The southwest boundary is formed by the Newport Inglewood fault system. Groundwater occurs in Holocene and Pleistocene age sediments at relatively shallow depths. The main productive freshwater-bearing sediments are contained within Holocene alluvium and Pleistocene Lakewood and San Pedro Formations. Groundwater flows southwestward from recharge areas in the northeast towards the Pacific Ocean, although groundwater

[1] http://zimas.lacity.org/

pumping has decreased subsurface outflow to the West Coast Subbasin. Folding, faulting, and uplift throughout the Central Basin create restrictive structures.

According to the *Removal Action Work Plan, Butterfield Property, 590 South Santa Fe Avenue, Los Angeles, California* prepared by Arcadis U.S., Inc. and dated August 28, 2015, depth to groundwater in the vicinity of the subject property is approximately 65 feet below ground surface with a flow direction towards the west-southwest. This property is located adjacent to the subject property to the north, across E 6th Street.

STANDARD ENVIRONMENTAL RECORD SOURCES

Environmental Data Resources, Inc. (EDR) was contracted to provide a database search of public lists of sites that generate, store, treat or dispose of hazardous materials or sites for which a release or incident has occurred. The EDR search was conducted for the subject property and included data from surrounding sites within specified radii of the property. A copy of the EDR report, which specifies the ASTM search distance for each public list, is included as Appendix B. As shown on the attached EDR report, federal, state and county lists were reviewed as part of the research effort. Please refer to Appendix B for a complete listing of sites reported by EDR and a description of the databases reviewed.

The Map Findings Summary, included in the EDR report, provides a summary of the databases searched, the number of reported facilities within the search radii, and whether the facility is located onsite or adjacent to the subject property. The following information is based on our review of the Map Findings Summary and the information contained in the EDR report.

Subject Property

The subject property was listed on the following database:

- CA EMI database as American Fiber Ind. at 689 Mesquit Street

Regulatory agency files reviewed for the subject property are discussed in the Additional Environmental Record Sources section of this report.

In addition, a review of the National Pipeline Mapping System (NMPS) online Public Map Viewer[2] indicates that no gas transmission pipelines or hazardous liquid pipelines are located on the subject property. However, a hazardous liquid pipeline is present within the railroad right-of-way adjacent to the east of the subject property, and a natural gas pipeline is present within E 7th Street, adjacent to the south of the subject property.

Offsite Properties

Offsite properties listed by EDR fall under two general categories of databases: those reporting unauthorized releases of hazardous substances (e.g., LUST, National Priority List [a.k.a. Superfund sites], and corrective action facilities), and databases of businesses permitted to use

[2] https://www.npms.phmsa.dot.gov/PublicViewer/

hazardous materials or generate hazardous wastes, for which an unauthorized release has not been reported to a regulatory agency.

Rincon reviewed the EDR Radius Map and select detailed listings to evaluate their potential to impact the subject property, based on the following factors:

- Reported distance of the facility from the subject property
- The nature of the database on which the facility is listed, and/or whether the facility was listed on a database reporting unauthorized releases of hazardous materials, petroleum products, or hazardous wastes
- Reported case type (e.g., soil only, failed UST test only)
- Reported substance released (e.g., chlorinated solvents, gasoline, metals)
- Reported regulatory agency status (e.g., case closed, "no further action")
- Location of the facility with respect to the reported groundwater flow direction (discussed in the Geology and Hydrogeology section of this report)

Facilities/properties that were interpreted by Rincon to be of potential environmental concern to the subject property, based on one or more of the factors listed above, are summarized in Table 2. In accordance with ASTM, contamination migration pathways in soil, groundwater, and soil vapor were considered in our analysis of offsite properties of potential environmental concern.

Table 2 - EDR Listing Summary of Select Sites Within One-Eighth Mile of the Subject Site

Site Name	EDR Site ID	Site Address	Distance from Subject Property (miles)	Database Reference
Subject Property				
American Fiber Industries	A1	689 Mesquit Street	Subject Property	CA EMI
Adjacent Properties				
Apex Wholesale Produce Inc.	A2	1580 Jesse Street	Adjacent Property ï West	CA SWEEPS UST, CA HIST UST, CA FID UST, CA WDS
Alfred A Grant Company, Inc.	3	2138 E. 7th Street	Adjacent Property - South	CA SWEEPS, CA FID UST
Bailey and Schmitz Co.	B4, B5	2101 E. 7th Street	Adjacent Property ï West	SEMS-Archive, CA Envirostor, CA Hist Cortese
Riggs, E W	B6	2100 E. 7th Street	Adjacent Property ï South	EDR Historical Auto Stations
Dean and Associates	B7	700 S. Santa Fe Ave.	Adjacent Property ï South	CA Response, CA EnviroStor, CA Hist Cal-Sites, CA Bond Exp. Plan
Lumaryôs Tire Service, Inc.	C8	600 S. Santa Fe Ave.	Adjacent Property ï West	CA SWEEPS UST, CA FID UST

Site Name	EDR Site ID	Site Address	Distance from Subject Property (miles)	Database Reference
Sun Chemical Corporation, a.k.a. Butterfield, a.k.a. MTA/Butterfield, a.k.a. Base Corporation Coatings & Inks Division, a.k.a. BASF Inmont/Sun Chemical	C12, C13, C14, C15, C16, C17	590 S. Santa Fe Ave.	Adjacent Property ï North	CA Hist UST, CA Haznet, CA Hist Cal-Sites, CA EnviroStor, CA VCP, CA SWEEPS UST, CA FID UST, CA NPDES, Hist Cortese, CA LUST, CA SLIC, RCRA NonGen/NLR, FINDS, ECHO
Santa Fe/W.A. Grant	I31	2144 East 7th St	Adjacent Property - Southeast	CA EnviroStor, CA VCP

Regulatory agency information reviewed for the listings in the table above are summarized in the Additional Environmental Record Sources section of this report.

Orphan Listings

EDR reported 394 orphan or unmapped site listings, which EDR is unable to plot due to insufficient address information. Based on Rincon's review of the limited address information or site descriptions for the orphan listings, none of the listings are expected to impact the subject property.

ADDITIONAL ENVIRONMENTAL RECORD SOURCES

Review of Agency Files

As a follow-up to the database search, Rincon reviewed regulatory information for facilities within the specified search radii that were interpreted to have the potential to impact the subject property, based on one or more factors previously discussed (e.g., distance, open case status, upgradient location, soil vapor migration).

The following is a summary of our review of regulatory information obtained from review of online sources (e.g., SWRCB GeoTracker database, DTSC EnviroStor database) and/or files requested from the applicable regulatory agency, as described below.

Subject Property

The subject property was listed in one database searched by EDR: CA EMI. The listing indicates that air emissions were regulated at the subject property. In 1987 approximately four tons of particulate matter (ten micrometers and smaller) were released, and in 1990 approximately one ton was released. According to the South Coast Air Quality Management District (SCAQMD) Facility Information Detail (FIND) website, a textile goods facility was present which is currently out of business. The facility was permitted for baghouses (i.e. dust collectors). No violations were identified on the SCAQMD website. Based on the nature of the operation, the CA EMI listing for the subject property does not represent an environmental concern for the subject property.

Rincon submitted a request for public records via email on July 29, 2016 to the Los Angeles Regional Water Quality Control Board (LARWQCB) for information pertaining to unauthorized releases of hazardous substances or petroleum products pertaining to the subject property. The LARWQCB responded stating that no records are on file for the subject property.

Rincon submitted a request for public records via email on July 29, 2016 to the Los Angeles Department of Public Health (LADPH) for information pertaining to the storage, use, or unauthorized release of hazardous substances or petroleum products at the subject property. In several letters dated August 11 and 12, 2016, the LADPH indicated they do not have any records on file for the subject property.

Rincon submitted a request for public records via email on July 29, 2016 to the Los Angeles Fire Department (LAFD) UST and Hazmat divisions. The LAFD UST division responded and indicated that they do not have any records for the subject property.

The LAFD Hazmat division provided hazardous materials inventories for the subject property. Hazardous materials currently or previously stored at the subject property include cleaners, propane, acetylene compressed gas, anhydrous ammonia (4,200 pounds per year), machine oil (365 gallons/year), compressed oxygen, and water-based paint. In addition, the LAFD provided a redacted copy of the hazardous materials management plan for Rancho Cold Storage.

On July 29, 2016, Rincon reviewed the State Water Resources Control Board (SWRCB) GeoTracker website and the Department of Toxic Substances Control (DTSC) EnviroStor website for information pertaining to unauthorized releases of hazardous substances or petroleum products at the subject property. The subject property is not listed in the GeoTracker or EnviroStor databases.

Adjacent Properties
Eight adjacent properties were listed in databases searched by EDR:

- ***Apex Wholesale Produce, Inc.* – 1580 Jess Street, Los Angeles:** This property is located adjacent to the west of the subject property. The facility is listed in the CA SWEEPS UST, CA Hist UST, CA FID UST, and CA WDS database. These listings are not indicative of a release, however, they do indicate that petroleum products have been stored at the Apex property. However, the facility does not appear on any databases indicating an unauthorized release has occurred. Furthermore, the facility is located hydrologically cross-gradient from the subject property (with respect to the groundwater flow direction to the west-southwest). Therefore, the Apex facility is not expected to represent a significant environmental concern for the subject property.

- ***Alfred A Grant Company, Inc.* – 2138 E. 7th Street, Los Angeles:** This property was formerly located adjacent to the south of the subject property across E. 7th Street. The facility is listed in the CA SWEEPS UST and CA FID UST databases. These listings are not indicative of a release, however, they do indicate that petroleum products have been stored at the Grant property. However, the facility does not appear on any databases indicating an unauthorized release has occurred. Furthermore, the facility is located across 7th Street

from the subject property and hydrologically downgradient (with respect to the groundwater flow direction to the west-southwest). Therefore, the Grant facility is not expected to represent a significant environmental concern for the subject property.

- ***Bailey and Schmitz Co.* – 2101 E. 7th Street, Los Angeles:** This property is located adjacent to the west of the subject property. The facility is listed in the SEMS-Archive and CA Hist Cortese databases. According to the EDR report, the facility was evaluated in 1989 for placement on the National Priority List (NPL) and did not qualify. The facility was also evaluated by DTSC due to the disposal of oil into drums and the ground and disposal of auto parts. Potential contaminants of concern (COC) were waste oil, mixed oil, and pesticide containers, with potential contamination of soil only. No COCs were confirmed, and the facility was granted no further action in 1988. Furthermore, the Bailey and Schmitz facility is located hydrologically downgradient (with respect to the groundwater flow direction to the west-southwest). Based on the downgradient location, no further action status, and nature of potential contamination, the Bailey and Schmitz facility is not expected to represent a significant environmental concern for the subject property.

- ***Riggs, E W* – 2100 E. 7th Street, Los Angeles:** This property was formerly located adjacent to the south of the subject property across E. 7th Street. The facility is listed in the EDR Historical Auto Stations database as a gasoline and oil service station in 1929. The listing is not indicative of a release, however, it indicates that hazardous substances and/or petroleum products may have been used at the facility. However, the facility does not appear on any databases indicating the use, storage or disposal of hazardous substances or that an unauthorized release has occurred. Furthermore, the facility is located across 7th Street from the subject property and hydrologically downgradient (with respect to the groundwater flow direction to the west-southwest). Therefore, the facility is not expected to represent a significant environmental concern for the subject property.

- ***Dean and Associates* – 700 South Santa Fe Avenue, Los Angeles:** This property is located adjacent to the south of the subject property across E. 7th Street. The facility is listed in the CA Response, CA Hist Cal-Sites, and CA Bond Exp. Plan databases. According to the EDR report, the Dean property formerly operated as a recycling – scrap metal facility. Contaminants of concern were listed as PCBs affecting soil only. Approximately 5,000 gallons of liquid were treated and discharged and 570 cubic yards of hazardous solids were removed. The facility was certified as having been remedied satisfactorily under DTSC oversight in 1987. Furthermore, the facility is located across 7th Street from the subject property and hydrologically downgradient (with respect to the groundwater flow direction to the west-southwest). Based on the downgradient location, case status, and nature of contaminant, the Dean facility is not expected to represent a significant environmental concern for the subject property.

- ***Lumary's Tire Service Inc.* – 600 South Santa Fe Avenue, Los Angeles:** This property is located adjacent to the west of the subject property. The facility is listed in the CA SWEEPS UST and CA FID UST databases. These listings are not indicative of a release, however, they do indicate that petroleum products have been used and stored at the Lumary property. However, the facility does not appear on any databases indicating an unauthorized release has occurred. Furthermore, the facility is located hydrologically

cross-gradient from the subject property (with respect to the groundwater flow direction to the west-southwest). Therefore, the Lumary facility is not expected to represent a significant environmental concern for the subject property.

- ***Sun Chemical Corporation/MTA/Butterfield/Basf Inmont* – 590 South Santa Fe Avenue, Los Angeles:** The property is located adjacent to the north of the subject property across E. 6th Street. The facility is listed in the CA Hist UST, CA Haznet, CA Hist Cal-Sites, EnviroStor, VCP, NPDES, Hist Cortese, LUST, SLIC, RCRA NonGen/NLR, Finds, and Echo databases. According to information provided in the EDR report, the property was historically used for paint and chemical manufacturing. Soil and groundwater contamination have been identified, including petroleum hydrocarbons, BTEX, and chlorinated hydrocarbons. The facility is located hydrologically cross-gradient from the subject property (with respect to the groundwater flow direction to the west-southwest). Documents identified for this adjacent site on the EnviroStor database were reviewed.

  According to information reported in the *Groundwater Monitoring Report, Fourth Quarters 2012 and 2013, 590 South Santa Fe Avenue, Los Angeles, California,* dated February 6, 2014 and prepared by Avocet Environmental, Inc., the facility was previously used for the production of lacquer, printing ink, and paint. Multiple USTs were previously present at the facility. The primary contaminants of concern were toluene and xylenes, however, TPHg, benzene, ethyl benzene, and low concentrations of chlorinated solvents have been detected. Depth to groundwater has been documented at approximately 65 feet below ground surface with a flow direction towards the west-southwest.

  Based on groundwater data reviewed, it appears that one of the sources of contamination was located approximately 300 feet to the northwest of the subject property. During the most recent groundwater monitoring event, BTEX was not detected above laboratory reporting limits in MW-11, the closest groundwater monitoring well to the subject property, and only low concentrations of 1,1-dichloroethane and 1,1-dichloroethene were detected. The well is located approximately 150 feet northwest of and hydrologically cross-gradient from the northwest corner of the subject property.

  According to the *Removal Action Work Plan, Butterfield Property, 590 South Santa Fe Avenue, Los Angeles, California,* dated August 28, 2015, prepared by Arcadis, assessment and remediation is ongoing at the facility. Additional investigation is proposed for a southern UST area located about 250 feet northwest of the subject property. According to Arcadis, the lateral extent of deep VOC and TPH-impacted soil, and TPH impacted groundwater in the southern UST area is about 250 feet northwest of the subject property. Furthermore, relatively low concentrations of VOCs were detected in soil vapor collected from the soil vapor probe closest to the subject property (located about 225 feet north-northwest of the subject property). Based on data reviewed, this adjacent property to the north is not expected to significantly impact the soil or groundwater beneath the subject property.

- ***Santa Fe/W.A. Grant* – 2144 E. 7th Street, Los Angeles:** This property is located adjacent to the southeast of the subject property across 7th Street. The facility is listed in the EnviroStor and VCP databases. According to the EDR database report, the property was formerly used for foundry operations. The Santa Fe facility was contaminated with elevated levels

of heavy metals, including lead, copper, and zinc. In addition, a UST was removed without regulatory oversight, and evidence of a release was identified. In 1996 a Preliminary Endangerment Assessment was submitted to the DTSC. Based on the information presented, DTSC determined that hazardous constituents remaining at the site did not constitute a threat to human health or the environment and granted No Further Action. Furthermore, the facility is located across 7th Street from the subject property and hydrologically cross-gradient from the subject property (with respect to the groundwater flow direction to the west-southwest). Based on the cross-gradient location and No Further Action status, the Santa Fe facility is not expected to represent a significant environmental concern for the subject property.

Upgradient Release Sites
None of the upgradient listed sites are release sites.

KNOWN OR SUSPECT CONTAMINATED RELEASE SITES WITH POTENTIAL VAPOR MIGRATION

The EDR report was reviewed to identify nearby known or suspect contaminated sites that have the potential for contaminated vapor originating from the nearby site to be migrating beneath the subject property. Based on the ASTM E 2600-10, *Standard Guide for Vapor Encroachment Screening on Property Involved in Real Estate Transactions*, the following minimum search distances were initially used to determine if contaminated soil vapors from a nearby known or suspect contaminated site have the potential to be migrating beneath the subject property:

- 1/10 mile (528 feet) for petroleum hydrocarbons
- 1/3 mile (1,760 feet) for other contaminants of concern (COCs)

If upgradient known or suspect contaminated sites are located within the above referenced distances from the subject property, online resources are reviewed to determine the extent of the contaminated plume at those sites. The following describes search distances for contaminated plumes of petroleum hydrocarbons and other COCs.

Petroleum Hydrocarbons

Based on our review of the EDR report information, as well as review of additional agency records as indicated above, there are no adjacent or upgradient known or suspect petroleum hydrocarbon impacted soil or groundwater plumes located within 30 feet of the subject property.

Other COCs

Based on our review of the EDR report information, as well as review of additional agency records as indicated above, there are no adjacent or upgradient known or suspect other COC impacted soil or groundwater plumes located within 100 feet of the subject property.

REVIEW OF STATE OF CALIFORNIA DIVISION OF OIL AND GAS RECORDS

A review of the Department of Conservation, Division of Oil, Gas & Geothermal Resources Online Mapping System indicates that no oil wells are located on the subject property or adjacent properties. Two wells are located within ¼ mile of the subject property. One well identified as API No. 037-05160, is located approximately 535 feet east of the subject property, across the railroad property and the Los Angeles River. The well was plugged in accordance with DOGGR requirements in 2001. A second well identified as API No. 03720600, is located approximately 1,200 feet west of the subject property. The well was plugged immediately after it was drilled as it was found to contain no oil or gas. Based on distance and well status, the oil wells do not represent an REC for the subject property.

HISTORICAL USE INFORMATION ON THE PROPERTY AND THE ADJOINING PROPERTIES

The historical records review completed for this Phase I ESA includes aerial photographs, topographic maps, fire insurance maps, city directories and building permits as detailed in the following sections. Copies of the historical resources reviewed are included in Appendix C. Table 3 provides a summary of the historical use information available for the subject property.

Review of Historical Aerial Photographs

Aerial photographs from EDR's aerial photograph collection were obtained and reviewed.

Review of Historical Topographic Maps

Historical topographic maps from EDR's map collection were obtained and reviewed.

Review of City Directory Listings

EDR was contracted to provide copies of city directory listings for the subject property and adjacent properties.

Review of Fire Insurance Maps

EDR was contracted to provide copies of fire insurance maps (i.e. Sanborns) for the subject property.

Review of City of Los Angeles Building Permit Records

Building permit records for the subject property were reviewed via the City of Los Angeles Department of Building and Safety website on August 3, 2016. The files contained building permits for new structures and modifications to existing structures.

Other Historical Sources

Based on the quality of information provided within readily available historical records, no additional historical sources were reviewed.

Summary of Historical Uses

Subject Property

Based on our review of the documents listed above and summarized in Table 3 below, it appears that the majority of the subject property has been used as a cold storage facility since at least 1890. Portions of the property have been used as dwellings, a barn, a wagon shed, a juice factory, a quilt factory, cold storage, and an automotive painting facility. Underground petroleum storage tanks are depicted on the southeastern portion of the site in 1890 through 1950. Gas and oil storage is depicted on the sanborn maps in 1959 through 1970. City directories indicate that the subject property was occupied by a sheet metal manufacturing company from 1951 to 1958, and by food production warehouses and distribution facilities, and cold food storage warehouses from the early 1950s to present day.

Table 3 - Historical Use of the Subject Property

Year	Use	Source
Subject Property *(658, 670, 682, 684, and 690 Mesquit Street)*		
1890	The subject property is occupied by the Los Angeles Ice and Cold Storage Company. The Sanborn Map notes that crude petroleum is used for fuel, and wood is used for smoke houses. One water well is present on the east side of the property and is 84 feet deep. Two 150-gallon underground petroleum tanks are present in the southeast corner of the property. One oil pipe connects the tanks to the refrigeration equipment on the east side of the property. One dwelling is present near the north side of the subject property, and one dwelling and a corral are present near the south side. Mesquit Street borders the property to the west, railroad tracks border the property to the east, and E 7th Street borders the property to the south. Maps depicting the northern portion of the subject property were not provided by EDR, nor were they available in the Los Angeles Public Library Sanborn Map Collection.	Sanborn Map (SM)
1894	Features depicted on the 1894 Sanborn Map appear similar to the 1890 map, however, the property is identified as Ice Factory and Cold Storage ï Thomas Ford Property. In addition, two water wells are identified. The additional well is 90 feet in depth.	SM
1894	The 1894 topographic map depicts a long, rectangular building and two small, square buildings on the subject property. A railroad spur is present to the east of the buildings.	Topographic map (TM)
1896	The subject property appears similar to the 1894 topographic map.	TM
1900	The subject property appears similar to the 1896 topographic map.	TM
1906	The subject property is identified as Los Angeles Ice and Cold Storage. The building appears larger than the structure shown on the 1894 map. The 1906 map indicates that fuel oil is in use; however, oil tanks are not depicted. The southern end of the structure is occupied by a soda bottling operation. An additional building is present at the southern end of the subject property, and the corral appears to be larger. The water wells are no longer shown. A smokehouse is no longer present. One dwelling has been removed near the north side of the building, and a shed has been constructed.	SM

Year	Use	Source
1907	Barn with wood flooring ï 600-602 Mesquit Street	Building Permit (BP)
1908	Ice Storage ï 662-666 Mesquit Street Ice Storage ï 674-678 Mesquit Street	BP
1908	Replace burned portion of ice storage building and raise roof ï 668-670 Mesquit Street	BP
1909	Dwelling ï 648-658 Mesquit Street Dwelling ï 612 Mesquit Street Dwelling ï Rear of 602 Mesquit Street	BP
1912	LA Ice and Cold Storage ï 670-672 Mesquit Street ï Alterations to cold storage building.	BP
1913	Bottling Works ï 688-690 Mesquit Street Truck Scale Building ï Rear of 648 Mesquit Street	BP
1915	Ice making and cold storage ï Engine Room ï 690 Mesquit Street	BP
1918	Transformer building with concrete floors ï 690 Mesquit Street	BP
1922	Fruit Juice Concentrate factory ï 658 Mesquit Street	BP
1923	The subject property is occupied by a large rectangular structure, a small structure to the north of the large structures, and several small structures on the south side of the property. A railroad spur appears to cross the northern portion of the property.	Aerial Photographs (AP)
1926	Bottling Works ï 658 Mesquit Street	BP
1927	Los Angeles Cold Storage ï 674 Mesquit Street Los Angeles Cold Storage ï 680 Mesquit Street	BP
1928	Factory ï 658 Mesquit Street	BP
1928	A larger structure appears to be present at the subject property. Two small, rectangular structures are present near the southeast corner. One small, rectangular structure is present north of the larger structure. The railroad spur is no longer present to the east of the building; however, it now appears to cross the northern portion of the subject property.	TM
1928	The subject property appears similar to the 1923 aerial photograph.	AP
1931	Boiler Room ï 658 Mesquit Street	BP
1935	Conveyor House ï 658 Mesquit Street Manufacturing Building ï 658 Mesquit Street	BP
1936	Addition of Boiler Room and boiler stack, new cooling tower for orange juice plant, and enclose laboratory ï 658 Mesquit Street	BP
1938	The subject property appears similar to the 1928 aerial photograph; however, the small, northern-most structure appears to have been replaced with a larger building.	AP
1941	New water cooling tower ï 658 Mesquit Street	BP
1942	Ice storage ï replace wood deck with concrete	BP
1947	Manufacturing fruit juice ï add offices ï 658 Mesquit Street	BP
1948	The subject property appears similar to the 1938 aerial photograph; however, an additional building is present on the north side.	AP

Year	Use	Source
1950	The subject property building is designated as Ice and Cold Storage. The original structure appears to have been extended to the north and south. The building was occupied by a boiler room at the north end, a fruit bin, multiple ice and cold storage warehouses, an ice manufacturing room, several stock storage rooms, and a transformer room at the south end of the building. An additional building is present at the south side of the subject property which included a warehouse, sheet metal shop, storage, and condensers. Two additional wells were present to the south and east of the new building, and the original wells were no longer depicted. The southeast corner of the property was occupied by an auto washing area. The northern portion of the property contained an automotive garage with storage. No dwellings were present.	SM
1950	Storage, offices, and citrus fruit processing ï new clarifier ï 658 Mesquit Street	BP
1951	Demo storage shed ï 680 Mesquit Street	BP
1951	The subject property (658 Mesquit Street) is occupied by Mesquit Tru Ade Inc. and Mesquit Hyland Stanford Corp. 670 Mesquit Street is occupied by Mesquit LA Cold Storage Co. Seventh St. Plant. 682 Mesquit Street is occupied by Mesquit Janssen J Sheet Metal Works.	City Directory (CD)
1952	Demo warehouse ï 678 Mesquit Street Demo water cooling shed ï 680 Mesquit Street Warehouse ï Repairs ï 612 Mesquit Street	BP
1952	The subject property appears similar to the 1948 aerial photograph; however, most structures at the south end have been removed. One small structure remains south of the large building.	AP
1953	Outdoor furniture assembly ï install cyclone and dust collecting system on roof ï 612 Mesquit Street	BP
1953	The subject property appears similar to the 1950 map; however, a juice concentrate manufacturing operation is present near the north end of the main building, south of the boiler room and north of the fruit bin. The stock storage area is noted as being mostly vacant. The building at the south end of the property has been removed, however, a small portion housing the condensers and a storage room remain.	SM
1953	The subject property is shaded red, indicating development. No structures are depicted.	TM
1954	The subject property appears similar to the 1953 map.	SM
1958	The subject property (658 Mesquit Street) is occupied by Hyland Stanford Corp.	CD
1959	The subject property appears similar to the 1954 map; however, an area in the southern portion is labeled ñGas and Oilò The fruit juice concentrate manufacturing area is no longer in operation. The subject property is identified as California Consumers Corp.	SM
1960	The subject property appears similar to the 1959 map.	SM
1963	Produce storage ï new cooler, storage building	BP
1964	The subject property appears similar to the 1952 photograph.	TM
1966	The subject property appears similar to the 1953 map.	TM
1967	The subject property is identified as Rancho Cold Storage. The automotive and storage building is no longer present at the north end of the property. The northern portion of the building is occupied by cold storage and a produce warehouse. The remainder of the property appears similar to the 1960 map.	SM
1967	The subject property (670 Mesquit Street) is occupied by Mr. K Transportation, Jack Levine Enterprises, Randyôs Frozen Meals, Rancho Egg Farms, Rancho Cold Storage, and Harry Y. Nakamura.	CD

Year	Use	Source
1970	Repair fire damage ï commercial building ï 670 Mesquit Street	BP
1970	The subject property appears similar to the 1967 map.	SM
1971	The subject property (670 Mesquit Street) is occupied by Rancho Cold Storage and Harry Y. Nakamura.	CD
1972	The subject property appears similar to the 1966 map.	TM
1976	The subject property (670 Mesquit Street) is occupied by Rancho Cold Storage, Healthmaid Natural Foods, Healthvalley Natural Foods, Best of Seafood, Harry Y. Nakamura, and Natural Foods Brokerage Co.	CD
1977	The subject property appears similar to the 1964 aerial photograph.	AP
1979	The subject property appears similar to the 1977 aerial photograph.	AP
1981	The subject property appears similar to the 1972 map.	TM
1981	The subject property (670 Mesquit Street) is occupied by Rancho Cold Storage, Harry Y. Nakamura, Health Valley Distributing Co., and Egg & Food Distributors.	CD
1983	The subject property appears similar to the 1977 aerial photograph; however, the southern portion of the property appears to be used for truck storage.	AP
1985	Food distribution - Replace warehouse destroyed by fire ï 658 Mesquite Street	BP
1986	The subject property (670 Mesquit Street) is occupied by Rancho Cold Storage, Morco Foods Inc., King Tuna Co., and Global Frozen Foods.	CD
1989	The subject property appears similar to the 1983 aerial photograph.	AP
1990	New cold storage building ï 684 Mesquit Street	BP
1990	The subject property (670 Mesquit Street) is occupied by Greater LA Food Sales and Rancho Cold Storage.	CD
1994	The subject property appears similar to the 1989 aerial photograph.	AP
1994	The subject property appears similar to the 1981 map.	TM
1995	Cold storage ï new elevator shaft ï 666 Mesquit Street	BP
2000	New tilt-up cold storage building ï 690 Mesquit Street	BP
2000	The subject property (658 Mesquit Street) is occupied by Greenberg Cheese Co., Harveyõs Produce Inc., Select Meat Co. Inc., and Tyson Foods Inc. 670 Mesquit Street is occupied by Greater LA Food SLS, On Line Seafood, and Rancho Cold Storage.	CD
2002	The subject property appears similar to the 1994 aerial photograph; however, the existing building on the south side of the property has been constructed.	AP
2005	The subject property appears similar to the 2005 aerial photograph.	AP
2006	The subject property (658 Mesquit Street) is occupied by Anderson International Foods, Greenberg Cheese Co., Harveyõs Produce Inc., and Select Meat Co. 670 Mesquit Street is occupied by Greater LA Food and Rancho Cold Storage. 684 Mesquit Street is occupied by Hudson News.	CD
2008	The subject property (658 Mesquit Street) is occupied by Harveyõs Produce Co., Anderson International Foods Inc., and Cal Best Produce Distributors. 670 Mesquit Street is occupied by Greater LA Food Sales Inc., On Line Seafood Inc., and Rancho Cold Storage.	CD

Year	Use	Source
2009	The subject property appears similar to the 2009 aerial photograph.	AP
2010	The subject property appears similar to the 2010 aerial photograph.	AP
2012	The subject property appears similar to the 2012 aerial photograph.	AP
2012	No features are depicted on the 2012 topographic map, other than roads, the Los Angeles River, and topography.	TM
2013	The subject property (658 Mesquit Street) is occupied by Greenberg Cheese Co., Harveyôs Produce Inc., and Muranaka Farms. 670 Mesquit Street is occupied by Greater LA Food Sales and Rancho Cold Storage.	CD

Year	Use	Source
Subject Property *(685-689 and 699 Mesquit Street)*		
1890	A portion of the subject property is shown on the 1890 Sanborn map. The property is occupied by one dwelling and a tent.	SM
1894	The subject property appears similar to the 1890 Sanborn map.	SM
1894	The subject property appears vacant.	TM
1896	The subject property appears similar to the 1894 topographic map.	TM
1900	The subject property appears similar to the 1896 topographic map.	TM
1906	The subject property is occupied by four dwellings, three stables, an office, several out buildings, and a wagon shed.	SM
1907	One-story addition ï Office ï 689 Mesquit Street	BP
1910	Dwelling ï 687 Mesquit Street	BP
1911	Warehouse and welding room ï 685-687 Mesquit Street	BP
1912	Wagon Shed ï 693 Mesquit Street	BP
1913	LA Ice and Cold Storage Offices ï 689 Mesquit Street Water Cooling Tower ï 689 Mesquit Street	BP
1921	Demo front of building for new office and cold storage ï 689-693 Mesquit Street	BP
1923	One rectangular structure and one square structure are present on the subject property.	AP
1924	Office ï 689 Mesquit Street	BP
1928	One rectangular structure is depicted.	TM
1928	The subject property appears similar to the 1923 aerial photograph.	AP
1938	The subject property appears similar to the 1928 aerial photograph.	AP
1948	The subject property appears similar to the 1938 aerial photograph.	AP

Year	Use	Source
1950	The subject property is occupied by an automotive spray painting facility, an office and ice box warehouse, an automotive garage, an automotive garage with paint storage, and a machinery room.	SM
1951	The subject property (699 Mesquit Street) is occupied by Mesquit Los Angeles Ice & Cold Storage Co. Refrigerator Warehouse.	CD
1952	The subject property appears similar to the 1948 aerial photograph.	AP
1953	The subject property is shaded red, indicating development.	TM
1953	The subject property appears similar to the 1950 map.	SM
1954	The subject property appears similar to the 1953 map.	SM
1958	The subject property (687 Mesquit Street) is occupied by Baker Don E Sheet Metal. 699 Mesquit Street is occupied by California Consumers Corp. and Transportation Dept.	CD
1960	The subject property appears similar to the 1954 map; however, a sheet metal shop and storage building were present on the west side of the property.	SM
1963	West Coast Quilting ï office and manufacturing ï 685 Mesquit Street	BP
1964	Two buildings have been removed and replaced with a larger structure.	AP
1966	The subject property appears similar to the 1953 topographic map.	TM
1967	The subject property is occupied by a quilting factory and quilting warehouse. Previous structures have been removed and replaced with a larger building.	SM
1970	The subject property appears similar to the 1967 Sanborn map.	SM
1977	The subject property appears similar to the 1964 aerial photograph.	AP
1979	The subject property appears similar to the 1977 aerial photograph.	AP
1981	The subject property appears similar to the 1966 topographic map.	TM
1983	The subject property appears similar to the 1979 aerial photograph; however, a small addition appears to have been constructed on the north side of the building.	AP
1989	The subject property appears similar to the 1983 aerial photograph.	AP
1990	The subject property (689 Mesquit Street) is occupied by American Fiber Industries.	CD
1994	The subject property appears similar to the 1989 aerial photograph.	AP
1994	The subject property appears similar to the 1994 topographic map.	TM
2000	The subject property (689 Mesquit Street) is occupied by No. 1 Pressing Inc.	CD
2002	The subject property appears similar to the 1994 aerial photograph.	AP
2005	The subject property appears similar to the 2002 aerial photograph.	AP
2008	The subject property (689 Mesquit Street) is occupied by Student Snacks.	CD
2009	The subject property appears similar to the 2005 aerial photograph.	AP

Year	Use	Source
2010	The subject property appears similar to the 2009 aerial photograph.	AP
2012	The subject property appears similar to the 2010 aerial photograph.	AP
2012	No features are depicted on the 2012 topographic map, other than roads, the Los Angeles River, and topography.	TM
2013	The subject property (689 Mesquit Street) is occupied by Luberski Inc.	CD

Northern Adjacent Property (E. 6th St. followed by 590 S. Santa Fe Ave.)

Based on our review of the documents listed above, it appears that the northern adjacent property across E. 6th Street was occupied by a railroad and small structures from at least 1928 through 1938. The structures were removed by 1948 and it appeared that the property was used for storage through 1989. The property appears to have been vacant or used as a parking lot since 1994. Fire insurance maps were not available for the northern adjacent properties. City directories were not provided by EDR for the northern adjacent properties.

Eastern Adjacent Property (Railroad Tracks and Los Angeles River)

Based on our review of the documents listed above, it appears that the eastern adjacent property has been occupied by a railroad yard consisting of multiple railroad tracks since at least 1890. Beyond the railroad yard is the Los Angeles River. City directories were not provided by EDR for the eastern adjacent properties.

Southern Adjacent Properties (E. 7th Street followed by 700 S Santa Fe Ave. and 2107-2144 E. 7th St.)

Based on our review of the documents listed above, it appears that the southern adjacent properties (across E. 7th Street) were vacant from 1894 through at least 1900. By 1906 the properties were occupied by a store, dwelling, small outbuildings, and a coal yard. Multiple structures were present by 1923. By 1950 the properties consisted of a parking lot, a welding and assembling shop with a metal paint dipping booth, storage buildings, a machine shop, an oil house, an office, a gas and oil facility, Grant & Co foundry supply company, and a warehouse. By 1959 the machine shop was replaced with a paper storage building. A metal salvage facility was present to the southwest by 1970. The warehouse to the southeast was removed by 1964. The foundry building was removed by 1994. City directories provided for the southern adjacent properties indicate that 2107, 2114, 2115, and 2116 East 7th Street were occupied by residents in 1924 and 1933. In addition, 2118 East 7th Street was occupied by Federal Drilling Company in 1924, 2126 East 7th Street was occupied by residents in 1950 and 1954, and 2144 East 7th Street was occupied by Grant Foundry Supply Co. in 1958 and 1967.

Western Adjacent Properties (Mesquit Street followed by 600 S Santa Fe Ave., 625-683 [odd] Mesquit St., 1580 Jesse St., and 688 S. Santa Fe Ave.)

Based on our review of the documents listed above, it appears that the western adjacent properties consisted of dwellings and small structures from at least 1890 through 1906. By 1923

additional larger, commercial buildings were interspersed with smaller structures. By 1950, the western adjacent properties were occupied by a furniture seat cover manufacturer, a paint dipping and spraying operation, a woodworking shop, a freight depot, a refrigerated set stage, a carding and upholstering facility with storage rooms, and a mattress manufacturer identified as Bailey & Schmitz Company. By 1970, the mattress factory had been replaced by a foam rubber warehouse. City directories provided for the western adjacent properties indicate the following:

- 635 Mesquit Street was occupied by residents from 1924 to 1933, Gary Dean Enterprises and California Lighting Products in 1981, and Woo & Locke Inc. in 1986.
- 643 Mesquit Street was occupied by De Corse Machine & Manufacturing Co. (oil well tools and supplies) from 1924 to 1942.
- 653 Mesquit Street was occupied by residents in 1924.
- 1580 Jesse Street was occupied by Jesse Superior Truck Co. and Jesse Planters Nut & Chocolate Co. in 1951 and 1958, by Apex Wholesale Produce Co. in 1976, and by Select Produce from 2000 to 2013.

Gaps in Historical Sources

Data gaps greater than five years were not encountered for the portion of the subject property located on the east side of Mesquit Street.

Several gaps of greater than five years were identified in the historical records reviewed for the portion of the subject property located on the west side of Mesquit Street, from 1900 to 1906, 1913 to 1921, 1928 to 1938, 1938 to 1948, 1970 to 1977, and 1983 to 1989. These gaps are considered insignificant because the subject property was vacant in 1900 and developed with an office, dwellings, and outbuildings by 1906. Subsequent gaps in historical records were considered insignificant, as the subject property use appears to be similar prior to and following the gaps.

INTERVIEWS

Rincon Consultants performed interviews regarding the subject property and surrounding areas. The purpose of the interview was to discuss current and historical subject property conditions and to obtain information indicating the presence of recognized environmental conditions in connection with the property.

INTERVIEW WITH OWNER

An interview questionnaire was completed by the property owner, Mr. Frank Gallo, prior to the site reconnaissance. A copy of the completed questionnaire is included in Appendix A. The following information is based on information obtained during our review of the completed questionnaire.

Mr. Gallo indicated that the current owners are Rancho Cold Storage Inc. (670 and 690 Mesquit Street) and Vince, Frank and Becky Gallo (658, 685 and 689 Mesquit Street). He did not provide

information pertaining to length of ownership, dates of construction, or previous owners. Mr. Gallo presented the following information regarding hazardous material and petroleum hydrocarbon storage and waste generation at the subject property:

- 110 gallons of waste oil are generated per year. The waste oil is transported offsite by Safety Kleen, a licensed hazardous waste hauler
- Ammonia is stored in above-ground tanks for use in refrigeration

Mr. Gallo noted that two clarifiers are present at the subject property. One clarifier is located within the engine room for the refrigeration equipment at 670 Mesquit Street. The purpose of the clarifier is to collect oil during floor cleaning. The second clarifier is located at 658 Mesquit Street and is used to collect food particles within a processing room.

Mr. Gallo identified the presence of drums containing water treatment chemicals in connection with the refrigeration equipment.

Mr. Gallo indicated that adjacent properties to the north and south have previously been used for industrial purposes. Details of previous uses were not provided by the property owner. Historical site uses are discussed further in the Historical Use section above.

Mr. Gallo indicated he is unaware of the presence of below-ground storage tanks, fill dirt, pits, ponds, lagoons, sumps, solvent degreasers, or stained soil on the site.

Mr. Gallo indicated that he is not aware of any pending, threatened, or past litigation or administrative proceedings relevant to hazardous substances or petroleum products in, on, or from the property. In addition, he is not aware of any notice from any government entity regarding any possible violation of environmental laws or possible liability relating to hazardous substances or petroleum products.

INTERVIEW WITH SITE MANAGER/OCCUPANT

The Site Manager, Mr. Jeremy Corselli with Rancho Cold Storage, was interviewed during the site reconnaissance conducted on August 1, 2016. Mr. Corselli has managed the Rancho Cold Storage facility since 1989. Mr. Corselli provided information regarding onsite operations and hazardous materials and hazardous waste storage.

According to Mr. Corselli, the subject property structures are owned by Rancho Cold Storage. Rancho Cold Storage occupies 670 and 690 Mesquit Street. Hidden Villa Ranch and Integrated Food Service occupy 658 Mesquit Street, and Integrated Food Service and Harvey's Produce occupy 685-689 Mesquit Street. The subject property has been used as a cold storage facility since 1895. The current owners have owned the property since 1985. The entire property is used for dry, cold, and frozen food storage. Mr. Corselli indicated that portions of the property have been rebuilt. Mr. Corselli noted that the subject property includes buildings on the east side of Mesquit Street between E 6th Street and E 7th Street, a truck parking lot immediately north of the eastern building, and a building on the west side of Mesquit, north of E 7th Street. Mr. Corselli further noted that the property line is present at the edge of the east side of the easternmost buildings.

Mr. Corselli indicated that a portion of the easternmost building was destroyed by fire and reconstructed. The building located at the southeast corner of the subject property, addressed as 690 Mesquit Street, was constructed on what had been a vacant lot in 2001. The building on the west side of Mesquit Street was previously used as a cold storage facility and dry warehouse.

A transformer room was observed during the site reconnaissance. Mr. Corselli noted that three transformers were previously present on the property. The old transformers were removed and replaced with one. The former transformers reportedly serviced other businesses in the area, according to Mr. Corselli.

Mr. Corselli was unaware of the previous presence of petroleum USTs, water wells, or a gas and oil facility which we identified on Sanborn maps. Mr. Corselli indicated that a geotechnical investigation was conducted and grading had occurred prior to the construction of the building at the southeast corner of the property, where the USTs and gas and oil features were identified on the historic Sanborn Maps. Mr. Corselli noted that these features were not observed during development of the southeastern portion of the property.

Mr. Corselli also presented the following information regarding hazardous material and petroleum hydrocarbon storage and waste generation at the subject property.

- Less than 100 gallons per year of waste oil are generated in connection with the engine room operations. Waste is disposed of once per year.
- Refrigeration equipment includes one 300-gallon and one 500-gallon ammonia tank.
- Two 55-gallon plastic drums observed near the cooling towers contain cooling water treatment.

Mr. Corselli indicated that he is unaware of the presence of underground storage tanks, fill dirt, pits, ponds, lagoons, sumps, solvent degreasers, and stained soil on the subject property.

Mr. Corselli indicated that he is not aware of any pending, threatened, or past litigation or administrative proceedings relevant to hazardous substances or petroleum products in, on, or from the property. In addition, he is not aware of any notice from any government entity regarding any possible violation of environmental laws or possible liability relating to hazardous substances or petroleum products.

INTERVIEWS WITH LOCAL GOVERNMENT OFFICIALS

In the City of Los Angeles and Los Angeles County, requests for information are required to be submitted in writing via the Freedom of Information Act (FOIA) process in place for each agency. Therefore, no local government officials were available for interview. Written requests for information were submitted to various city and county agencies, as identified in the Review of Agency Files section above. Information provided by Ms. Angenee Regado of the City of Los Angeles Fire Department Hazardous Materials Division is provided in the Review of Agency Files section above.

INTERVIEWS WITH OTHERS

Rincon did not attempt to interview neighboring property owners or others as part of this Phase I ESA.

SITE RECONNAISSANCE

Rincon Consultants performed a reconnaissance of the subject property on August 2, 2016 accompanied by Mr. Jeremy Corselli, Manager. The purpose of the reconnaissance was to observe existing subject property conditions and to obtain information indicating the presence of recognized environmental conditions in connection with the property.

METHODOLOGY AND LIMITING CONDITIONS

The site reconnaissance was conducted by:

1. Observing the subject property from public thoroughfares,
2. Observing the adjacent properties from public thoroughfares,
3. Observing the interior of the onsite structures,
4. Observing the exterior of the structures,
5. Backtracking to correlate exterior features with interior features, as necessary, and
6. Observing the subject property from driveways, roads, and walking paths.

Because of the large size of the subject property, a representative number of storage units were observed within the 658-690 Mesquit Street portion of the subject property. In addition, the main storage area at 685-689 Mesquit Street was observed; however, individual cold storage rooms were locked.

CURRENT USE OF THE PROPERTY AND ADJACENT PROPERTIES

The subject property is currently in use as food storage facility. Products are stored within multiple dry, refrigerated, and frozen food warehouses. Adjacent properties include produce warehouses, vacant lots, residential properties, a Los Angeles Department of Water and Power (LADWP) switching station and associated electrical towers, a former auto repair shop, and a vacant lot undergoing remedial excavation.

PAST USE OF THE PROPERTY AND ADJACENT PROPERTIES

Based on our site reconnaissance, past uses at the subject property and adjacent properties are not readily apparent.

CURRENT OR PAST USES IN THE SURROUNDING AREAS

The subject property is surrounded by residential, commercial, and warehouse land uses as detailed in the Site Description section of this report. Based on observations of surrounding buildings, the area appears to have historically been industrial in nature.

GEOLOGIC, HYDROGEOLOGIC, HYDROLOGIC AND TOPOGRAPHIC CONDITIONS

Geologic, hydrogeologic, hydrologic, and topographic information are as previously stated in the Physical Settings Section of this report.

GENERAL DESCRIPTION OF STRUCTURES

Onsite structures are as described previously in the Site Description section of this report.

INTERIOR AND EXTERIOR OBSERVATIONS

Storage Tanks

During the site reconnaissance, we observed two above-ground storage tanks (ASTs) containing ammonia within the engine room. The tanks were 300 and 500 gallons in volume, according to the manager. A smaller ammonia tank was observed on the east side of 670 Mesquit, near the cooling towers located at the south end of the building. Rincon did not observe any evidence of releases in connection with the ammonia ASTs.

A 110-gallon waste oil tank was observed on the east side of the building. Oil appeared to have been spilled around the top of the AST, and minor staining was observed on the concrete around the tank. The AST was situated in close proximity to a drain. However, the drain is reportedly connected to the onsite clarifier.

No other above-ground or below-ground tanks were reported by the subject property representative or observed during the site reconnaissance.

No evidence of underground storage tanks was observed during the site reconnaissance.

Drums

During the site reconnaissance, three 55-gallon drums containing cooling water treatment were observed. Rincon did not observe evidence of releases from the water treatment drums. Two empty 55-gallon drums were observed near the waste oil AST and were reportedly previously used for waste oil collection. Minor staining was observed in the vicinity of the drums. No other drums were reported by the site representative or observed during the site reconnaissance.

Hazardous Substances and Petroleum Products

Small quantities of various hazardous substances and petroleum products observed during the site reconnaissance are as follows:

- Ten small propane tanks for use in powering forklifts were observed in the 670 Mesquit building.
- A maintenance area contains a five-gallon container of kerosene, a five-gallon container of hydraulic oil, two five-gallon containers of compressor oil, small, retail-sized containers of maintenance supplies, and 12 old batteries.

Rincon did not observe indications of releases from these containers.

Unidentified Substance Containers

No unidentified substance containers or unidentified containers that might contain hazardous substances were observed during the site reconnaissance.

Odors

During the site reconnaissance, Rincon did not identify any strong, pungent, or noxious odors.

Pools of Liquid

During the site reconnaissance, Rincon did not identify any pools of liquid including standing surface water. In addition, no sumps containing liquids likely to be hazardous substances or petroleum products were observed.

Indications of Polychlorinated Biphenyls (PCBs)

During the site reconnaissance, Rincon observed a transformer room located on the south side of the 670 Mesquit building. The transformer room was equipped with large doors and is presumed to be related to a transformer building identified on Sanborn maps, as discussed previously. The doors to the transformer room were labeled with high voltage warning signs; therefore the transformer room was not entered.

In addition, three pole-mounted transformers were observed at the south end of Mesquit Street, between the 685-689 and 690 Mesquit Street buildings.

There was no indication of a release in the vicinity of the transformers.

Two elevators are present at the subject property. One is a traction lift, and one is hydraulic. The hydraulic equipment for the piston operated elevator was identified during the site reconnaissance. The hydraulic equipment and reservoir is located in a closet on the first floor in the 670 Mesquit building. There was no indication of a release in the vicinity of the reservoir. The elevator was reportedly installed in 1997; therefore, it is unlikely that hydraulic fluid within the elevator equipment contains PCBs.

Other Conditions of Concern

During the site reconnaissance Rincon did not note any of the following:

- corrosion
- degreasers/parts washers
- pits, ponds, and lagoons
- stained soil
- stressed vegetation
- solid waste/debris
- septic systems/effluent disposal system

Heating/Cooling – The refrigeration machinery is powered by electricity supplied by LADWP.

Clarifiers– As noted previously, two clarifiers are present at the subject property. One clarifier is located on the east side of the 670 Mesquit Street building in the vicinity of the cooling towers. The purpose of the clarifier is to collect water from the cooling towers and any oil from the engine room. The second clarifier is located in the 658 Mesquit Street building and is present to collect any food present when the production room is washed down. The clarifiers have four stages, are concrete-lined and are connected to the municipal sewer system. The clarifiers are cleaned out on an as-needed basis.

Stained Pavement – As noted previously, minor staining was observed on concrete near the waste oil AST and drums.

Waste Water – Waste water from the cooling towers enters the clarifier at 670 Mesquit prior to entering the municipal sewer system.

Wells – Although not located on the subject property, what appeared to be a groundwater monitoring well was located at the north end of Mesquit Street, immediately west of the north side of the subject property. The purpose of the groundwater monitoring well was not identified during the preparation of this report.

No other wells were observed on or near the subject property.

EVALUATION

FINDINGS

Known or suspect environmental conditions associated with the subject property include the following:

1. Two former 150-gallon petroleum USTs and associated piping identified on the subject property on the Sanborn maps.
2. Transformer room identified on the subject property on Sanborn maps.
3. Use of fuel oil identified on the subject property on Sanborn maps.
4. Gas and Oil facility identified on the subject property on Sanborn maps.
5. Two groundwater wells identified on the subject property on Sanborn maps.
6. Existing adjacent railroad tracks and former railroad spur on the northern portion of the subject property.
7. Former spray painting facility on the subject property at 685-689 Mesquit Street.
8. Former sheet metal shop on the subject property at 670 Mesquit Street.
9. Stained concrete near the waste oil AST and drums and the presence of an oil/water separator (clarifier) on the subject property.
10. The former use of the subject property for manufacturing.
11. Possible groundwater monitoring well in Mesquit Street adjacent to the northern portion of the subject property.

OPINIONS

1. ***Two former 150-gallon petroleum USTs and associated piping on the subject property*** – The 1890 and 1894 Sanborn maps depict two 150-gallon underground petroleum tanks and one pipe connecting the tanks to refrigeration equipment. The tanks were located on the south side of the subject property, east of Mesquit Street, in the current location of the 690 Mesquit Street building. In 1894 an additional pipe is connected between the tanks and equipment. No documentation has been identified pertaining to the removal of the USTs and associated piping. Therefore, the USTs and piping identified on the Sanborn maps are considered an REC.
2. ***Transformer room on the subject property*** – A transformer room was identified in a 1918 building permit. The transformer room was depicted on Sanborn maps from 1950 through 1970 at the south end of the Ice and Cold Storage building. Furthermore, the current facility manager indicated that three transformers previously existed and serviced several businesses in the area. Based on the age of the transformers, PCBs may have been present in cooling oil used in the transformer. If an undocumented release occurred at the subject property, there is the potential for the presence of PCBs in soil beneath the subject property in the vicinity of the former transformer room. The transformer room is therefore considered a potential REC.
3. ***Use of fuel oil on the subject property*** – The use of fuel oil was identified on Sanborn maps from 1906 through 1970. Therefore, it is possible that additional USTs may be present at the subject property. The potential presence of additional fuel USTs is considered a potential REC.

4. ***Former Gas and Oil facility on the subject property on Sanborn Maps –*** A Gas and Oil facility was identified on the subject property on Sanborn maps from 1959 through 1970. Due to the potential for undocumented releases, the former Gas and Oil facility on the subject property is considered an REC.
5. ***Two groundwater wells identified on the subject property on Sanborn maps –*** An 84-foot deep water well was identified on the 1890 Sanborn map, and a 90-foot deep well was identified on the 1894 Sanborn map. The use of well water is identified on Sanborn maps through 1970. No documentation has been identified pertaining to the destruction of the wells. If the water wells were not properly abandoned, then this could pose an environmental concern. The location of the water wells should be identified and properly abandoned under permit from the County of Los Angeles and in accordance with County and State regulations.
6. ***Existing adjacent railroad tracks and former railroad spur on the northern portion of the subject property –*** A railyard has been present adjacent to the east of the subject property since at least 1890. A railroad spur previously crossed the northern portion of the subject property from at least 1923 through 1983. Railroad ties were historically treated with creosote, and the track beds were historically treated with herbicides for weed management. Therefore, hydrocarbons, metals, herbicides, and semi volatile organic compounds (creosote, naphthalene) from the railroad activities are potentially present in the soils surrounding the railroad tracks. The presence of the adjacent railroad yard and former railroad spur on the northern portion of the subject property is a potential REC.
7. ***Former spray paint facility on the subject property –*** A spray paint facility was depicted on the subject property on Sanborn maps from 1950 through 1960. The former spray paint facility represents a potential REC due to the potential presence of VOCs in connection with the former spray paint operations.
8. ***Former sheet metal shops on the subject property –*** A sheet metal shop was depicted on the southeast portion of the subject property on the 1950 Sanborn map, and a sheet metal shop was present on the southwest portion of the subject property in 1959 and 1960. The former sheet metal shops are potential RECs due to the potential use of VOCs for degreasing operations and the potential presence of metals.
9. ***Stained concrete near the waste oil AST and drums and the presence of an oil/water separator (clarifier) on the subject property–*** Stained concrete was observed near the waste oil AST and drums on the subject property. In addition, one clarifier is located on the east side of the 670 Mesquit building in the vicinity of the cooling towers. The purpose of the clarifier is to collect water from the cooling towers and any oil from the engine room. The clarifier has four-stages, is concrete-lined and is connected to the municipal sewer system. There is the potential for undocumented releases to have occurred in the vicinity of the clarifier. The presence of stained concrete near the waste oil AST and drums and the presence of an oil/water separator (clarifier) on the subject property is a potential REC.
10. ***The former use of the subject property for manufacturing***. Based on the historic research conducted as part of this Phase I ESA, a portion of the subject property was historically used for manufacturing. Based on the nature of the use, there is the potential for soil beneath the subject property to be adversely impacted. Therefore the former use of the subject property for manufacturing is considered a potential REC.

11. ***Possible groundwater monitoring well in Mesquit Street adjacent to the northern portion of the subject property*** – What appeared to be a groundwater monitoring well was observed in Mesquit Street adjacent to the northeast of the subject property. The purpose of the groundwater monitoring well was not identified during the preparation of this report.

CONCLUSIONS

Rincon has performed a Phase I ESA in general conformance with the scope and limitations of ASTM E 1527-13 for the property identified as 670 Mesquit Street in Los Angeles, California. The property addresses include 658, 670, 685, 689, and 690 Mesquit Street.

This assessment has revealed evidence of RECs and Potential RECs in connection with the property as follows:

Recognized Environmental Conditions

1. Two former 150-gallon petroleum USTs and associated piping identified on the subject property on the Sanborn maps.
2. Former Gas and Oil facility identified on Sanborn maps.

Potential Recognized Environmental Condition

1. Transformer room identified on the subject property on Sanborn maps.
2. Use of fuel oil identified on the subject property on Sanborn maps.
3. Existing adjacent railroad tracks and former railroad spur on the northern portion of the subject property.
4. Former spray painting facility on the subject property at 685-689 Mesquit Street.
5. Former sheet metal shop on the subject property at 670 Mesquit Street.
6. Stained concrete near the waste oil AST and drums and the presence of an oil/water separator (clarifier) on the subject property.
7. The former use of the subject property for manufacturing.

RECOMMENDATIONS

To evaluate the potential subject property impact associated with the identified RECs and potential RECs, we recommend a Phase II Environmental Site Assessment consisting of soil matrix and soil vapor sampling be conducted at the subject property.

In addition, the location of the former water wells on the subject property should be identified and properly abandoned under permit from the County of Los Angeles and in accordance with County and State regulations.

Based on our review of historical sources, numerous existing structures on the subject property were constructed prior to 1950. Although not considered a recognized environmental condition (REC), pursuant to ASTM E 1527-13, structures constructed prior to 1978 may contain lead based paint (LBP) and structures constructed prior to 1981 may contain asbestos containing building materials (ACBM). Based on the age of the onsite structures, there is the potential that

LBP and ACBM were used during the construction of the onsite structures. To determine if LBP and ACBM are present in the onsite structures, LBP and ACBM surveys should be conducted.

DEVIATIONS

Deviations from ASTM practice were not encountered during the completion of this Phase I ESA. In addition, a lien search and chain of title review were not completed as part of this assessment.

REFERENCES

The following published reference materials were used in preparation of this Phase I ESA:

Aerial Photographs: Photos provided by EDR.

Environmental Database: Environmental Data Resources (EDR) dated July 26, 2016.

Fire Insurance Maps: Maps provided by EDR.

Geology: California Geologic Survey (CGS), *Preliminary Geologic Map of the Los Angeles 30X60 Quadrangle, California*, 2005.

Groundwater: California DWR, *California's Groundwater Bulletin 118*, 2003; Arcadis U.S., Inc., *Removal Action Work Plan, Butterfield Property, 590 South Santa Fe Avenue, Los Angeles, California*, dated August 28, 2015.

Historical Topographic Maps: Maps provided by EDR.

Oil and Gas Records: State of California, Division of Oil, Gas and Geothermal Resources website: http://www.consrv.ca.gov/DOG/index.htm.

Pipelines: National Pipeline Mapping System (NMPS) Public Map Viewer, https://www.npms.phmsa.dot.gov/PublicViewer/.

Topography: USGS topographic map (2012, Los Angeles Quadrangle, California).

Other: Avocet Environmental, Inc., *Groundwater Monitoring Report, Fourth Quarters 2012 and 2013, 590 South Santa Fe Avenue, Los Angeles, California,* February 6, 2014.

SIGNATURES OF ENVIRONMENTAL PROFESSIONALS

The qualified environmental professionals that are responsible for preparing the report include Walt Hamann and Sarah Larese. Their qualifications are summarized in the following section.

"We declare that, to the best of our professional knowledge and belief, we meet the definition of Environmental Professional as defined in 312.10 of 40 CFR 312. We have the specific qualifications based on education, training and experience to assess a property of the nature, history, and setting of the subject property. We have developed and performed appropriate inquiries in conformance with the standards and practices set forth in 40 CFR Part 312."

Signature	September 6, 2016 Date
Walt Hamann, PG, CEG, CHG Name	Vice President Title
Signature	September 6, 2016 Date
Sarah A. Larese Name	Senior Environmental Scientist Title

QUALIFICATIONS OF ENVIRONMENTAL CONSULTANTS

The environmental consultants responsible for conducting this Phase I ESA and preparing the report include Walt Hamann, Sarah Larese and Jennifer Bauer Morten Their qualifications are summarized below.

Environmental Professional Qualifications	X2.1.1 (2) (i) - Professional Engineer or Professional Geologist License or Registration, and 3 years of full-time relevant experience	X2.1.1 (2) (ii) - Licensed or certified by the Federal Government, State, Tribe, or U.S. Territory to perform environmental inquiries	X2.1.1 (2) (iii) – Baccalaureate or Higher Degree from and accredited institution of higher education in a discipline of engineering or science and the equivalent of 5 years of full-time relevant experience	X2.1.1 (2) (iii) – Equivalent of 10 years of full-time relevant experience
Walt Hamann	PG, CHG, CEG		MS Geology	30 years
Sarah Larese			BA Environmental Studies	16 years
Jennifer Bauer Morton	PG		BS Earth Sciences	10 years

Walt Hamann, PG, CEG, CHG, is a Principal and Senior Geologist with Rincon Consultants. He holds a Bachelor of Arts degree in geology from the University of California, Santa Barbara and a Master of Science degree in geology from the University of California, Los Angeles. He has over 30 years of experience conducting assessment and remediation projects and has prepared or overseen the preparation of hundreds of Phase I and Phase II Environmental Site Assessments throughout California. Mr. Hamann is a Professional Geologist (#4742), Certified Engineering Geologist (#1635), and Certified Hydrogeologist (#208) with the State of California.

Sarah A. Larese is a Senior Environmental Scientist with Rincon Consultants. She holds a Bachelor of Science degree in environmental studies from the University of California, Santa Barbara, California. Ms. Larese has experience in development, implementation and project management of environmental assessment and remediation projects, especially relating to underground storage tanks. Ms. Larese's responsibilities at Rincon include implementation of Phase I and II Environmental Site Assessments as well as conducting site remediation field activities and preparation of environmental reports. She has 16 years of experience conducting research, assessment and remediation projects.

Jennifer Bauer Morton, PG, is an Environmental Geologist. She holds a Bachelor of Science degree in Earth Sciences from the University of California, San Diego. She has experience conducting Phase I and Phase II Environmental Site Assessments for a variety of properties throughout southern California. Ms. Morton's responsibilities at Rincon include conducting environmental site assessments and preparing reports.

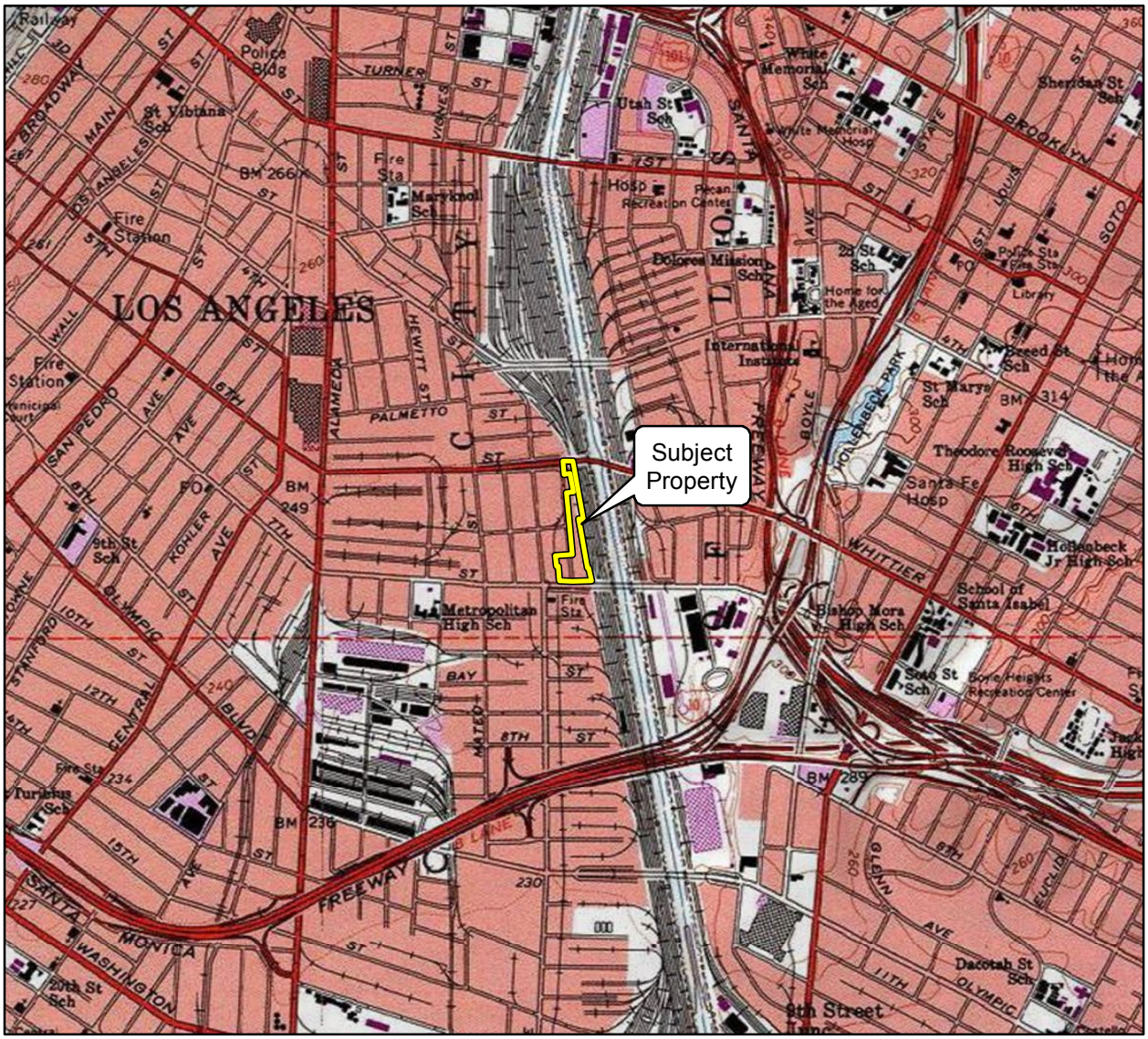

Imagery provided by National Geographic Society, ESRI and its licensors © 2016. The topographic representation depicted in this map may not portray all of the features currently found in the vicinity today and/or features depicted in this map may have changed since the original topographic map was assembled.

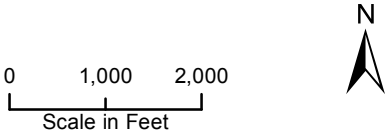

Vicinity Map

Figure 1

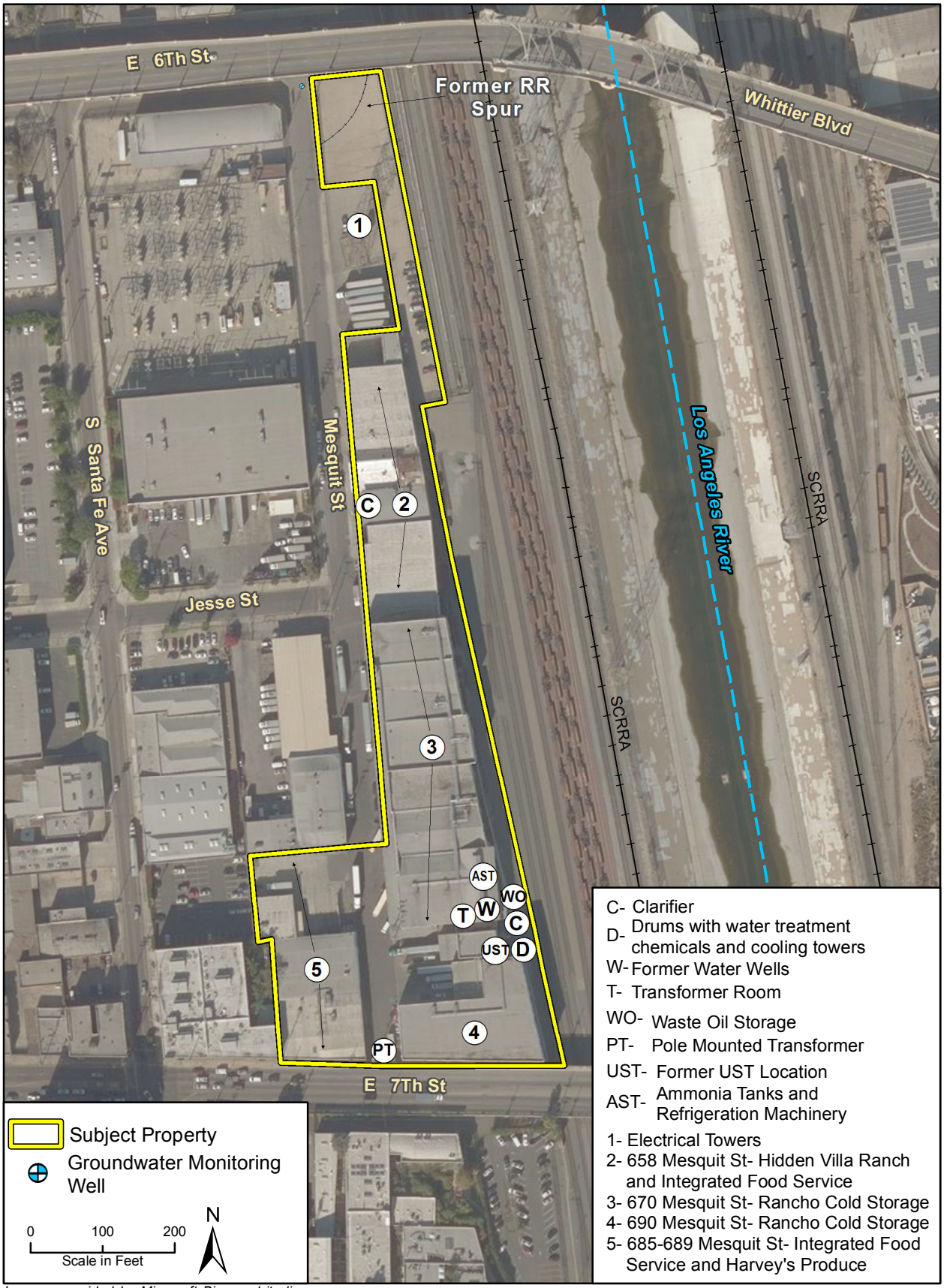

Imagery provided by Microsoft Bing and its licensors
© 2016.

Site Map

Figure 2

Imagery provided by Microsoft Bing and its licensors
© 2016.

Adjacent Land Use Map

Figure 3

Photograph 1. View of the subject property (658 Mesquit Street), facing southeast.



Photograph 2. View of a four-stage clarifier, used to collect food waste from the production room, located at 658 Mesquit Street, facing east.

Photograph 3. View of the interior of the building at 658 Mesquit Street, used for cold food storage.



Photograph 4. View of a floor drain in the warehouse at 658 Mesquit Street, likely connected to the four-stage clarifier.

Photograph 5. View of the subject property (670 Mesquit Street), facing east-northeast. This building is occupied by Rancho Cold Storage.

Photograph 6. View of cooling towers, three 55-gallon drums containing cooling water treatment, an ammonia tank, and a four-stage clarifier on the eastern side of 670 Mesquit Street, facing south. The clarifier collects water from the cooling towers and oil from the machinery room.

Figure 4

Photograph 7. View of a refrigeration machinery room at 670 Mesquit Street.

Photograph 8. View of a 110-gallon waste oil tank, two empty 55-gallon waste oil drums, and oil buckets with minor staining on the eastern side of 670 Mesquit Street.

Photograph 9. View of the subject property (685-689 Mesquit Street), facing southwest.

Photograph 10. View of the interior of the building at 685-689 Mesquit Street. Propane tanks, used for powering forklifts, are present on the right.

Photograph 11. View of the subject property at 685-689 Mesquit Street (on the left) and 690 Mesquit Street (on the right), facing north.

Photograph 12. View of the interior of the building at 690 Mesquit Street, used for cold food storage.

Figure 5

Photograph 13. View of a typical frozen food storage room at the subject property.

Photograph 14. View of an electrical tower located adjacent to the north of the 658 Mesquit Street building, followed by the 6th Street bridge, facing north.

Photograph 15. View of the eastern adjacent property, railroad tracks followed by the Los Angeles River, facing north from the 7th Street bridge.

Photograph 16. View of the southern adjacent property, East 7th Street followed by commercial properties, facing west from the 7th Street bridge.

Photograph 17. View of a western adjacent property north of 685-689 Mequit Street and south of Jesse Street, facing southwest.

Photograph 18. View of the western adjacent Los Angeles Department of Water and Power switching station, facing west.

Figure 6

Appendix A

Interview Documentation

To qualify for one of the Landowner Liability Protections (LLPs) offered by the Small Business Liability Relief and Brownfields Revitalization Act of 2001 (the "Brownfields Amendments"), the user must provide the following information to the environmental professional. Failure to conduct these inquiries could result in a determination that "all appropriate inquiries" is not complete.

We respectfully request that you fill out this form and e-mail it to Sarah Larese at **SLarese@RinconConsultants.com** within one week from the date of this transmittal.

1. Why is the Phase I ESA required or being performed?	For entitlement of a new mixed-use building.
2. What type of property transaction is planned? (i.e. sale, purchase, exchange, etc.)	Possible transfer into a separate LLC once property gets entitled with all required approvals.
3. What is the entire site address?	670 Mesquit St.
4. What is the Assessor's Parcel Number (s)?	5164-016-010 Portion of 5164-016-803[1] 5164-016-009 5164-017-006 5164-017-002 5164-107-003 5164-017-008 5164-018-009
5. Are any considerations beyond the requirements of Practice E1527 to be considered? (i.e. lien search, asbestos & lead based paint, radon, etc.)	Not at the moment. Depends on how initial study comes back. Might need to be in Phase 2.

[1] Based on the preliminary title reports from Chicago Title, part of this APN is owned by the Gallos and part of the APN is owned by Amtrak. The map on the following page indicates the area owned by the Gallos.

6. Identify all parties who will rely on the Phase I report.	City of LA, EIR Consultant, Geotech, Development Team, Land Use Attorney,
7. Identify the Site Manager/Contact and how the contact can be reached.	Frank Gallow: fhgrcs@aol.com
8. Identify the Site Owner and how the owner can be reached.	Frank Gallow: fhgrcs@aol.com
9. Do you have copies of any available prior environmental site assessment reports, documents, correspondence, etc., concerning the any other knowledge or experience with the property that may be pertinent to the environmental professional (i.e. title report, previous Ph I and II ESAs, Environmental Impact Studies, etc.).	No

1. **Did a search of *recorded land title records* (or judicial records, where appropriate) identify any environmental liens filed or recorded against the *property?***

Please checkmark the most appropriate response:

X I *have not* reviewed the records and ***do not know*** if there are any filed or recorded environmental liens.

☐ I *have* reviewed the records, and ***No, there aren't any*** filed or recorded environmental liens.

☐ I *have* reviewed the records, and ***Yes, there are*** environmental liens. Explain:

2. **Did a search of recorded land title records (or judicial records, where appropriate) identify any activity and land use limitations (AULs), such as engineering controls, land use restrictions or institutional controls that are in place at the property and/or have been filed or recorded against the property under federal, tribal, state or local law?**

Please checkmark the most appropriate response:

X I *have not* reviewed the records and ***do not know*** if there are any filed/recorded AULs or any AULs in place at the site.

☐ I *have* reviewed the records, and ***No, there aren't any*** filed/recorded AULs or any AULs in place at the site.

☐ I *have* reviewed the records, and ***Yes, there are*** AULs filed, recorded, and/or in place at the site. Explain:

3. **Does the Title Report provide any information pertaining to environmental cleanup liens or activity and use limitations (AULs) for the subject property?**

Please checkmark the most appropriate response:

☐ I *have not* reviewed the Title Report and ***do not know*** if it provides environmental cleanup liens or AULs information.

X I *have* reviewed the Title Report, and ***No, it does not*** provide environmental cleanup liens or AULs information.

☐ I *have* reviewed the Title Report, and ***Yes, it does provide*** environmental cleanup liens or AULs information. Explain:

4. **Do you have any specialized knowledge or experience related to the *property* or nearby properties? For example, are you involved in the same line of business as the current or former *occupants* of the *property* or an *adjoining property* so that you would have specialized knowledge of the chemicals and processes used by this type of business?**

Please checkmark the most appropriate response:

X No, I *do not* have any specialized knowledge and/or experience related to the property or nearby properties.

☐ ***Yes***, I *do* have specialized knowledge and/or experience related to the property or nearby properties. Explain:

5. **As the user of this ESA, based on your knowledge and experience related to the property, are you aware of any information pertaining to a reduction in value for the subject property relative to any known environmental issues?**

Please checkmark the most appropriate response:

X ***No***, I *do not* have any information about a reduction in property value relative to environmental issues.

☐ ***Yes***, I *do* have information about a reduction in property value relative to environmental issues. Explain:

6. **Does the purchase price being paid for this property reasonably reflect the fair market value of the property?**

Please checkmark the most appropriate response:

X ***Yes***, I *do* believe the purchase price being paid for this property reasonably reflects the fair market value of the property. Skip to question #7.

☐ ***No***, I *do not* believe the purchase price being paid for this property reasonably reflects the fair market value of the property. Proceed to question #6a.

a. If you conclude that there is a difference, have you considered whether the lower purchase price is because contamination is known or believed to be present at the property? (40 CFR 312.29)

Please checkmark the most appropriate response:

☐ ***No***, I *have not* considered the idea that known or believed contamination at the site has caused the lower purchase price.

☐ ***Yes***, I *have* considered the idea that known or believed contamination at the site has caused the lower purchase price. Explain.

7. **Are you aware of commonly known or reasonably ascertainable information about the property that would help the environmental professional to identify conditions indicative of releases or threatened releases? For example,**

a. **Do you know the past uses of the property**?

☐ I *do not* know.

X I *do* know. Explain: food distribution and storage.

b. Do you know of specific chemicals are present or once were present at the property?

X I *do not* know.

☐ I *do* know. Explain:

c. Do you know of any spills or other chemical releases that have taken place at the property?

X I *do not* know.

☐ I *do* know. Explain:

d. Do you know of any environmental cleanups have taken place at the property?

X I *do not* know.

☐ I *do* know. Explain:

8. **Based on your knowledge and experience related to the property are there any obvious indicators that point to the presence or likely presence of releases at the property?**

Please checkmark the most appropriate response:

X No, I do not know and/or do not have any experience with any obvious indicators that point to the presence or likely presence of contamination at the property.

☐ Yes, I do know of and/*or do have experience with* obvious indicators that point to the presence or likely presence of contamination at the property. Explain:

9. **Are you aware of any pending, threatened, or past litigation relevant to hazardous substances or petroleum products, in, on, or from the site?**

X No, I *am not aware of any pending, threatened, or past litigation relevant to hazardous substances or petroleum products, in, on, or from the site.*

☐ ***Yes***, I *am aware of pending, threatened, or past litigation relevant to hazardous substances or petroleum products, in, on, or from the site*. Explain:

10. **Are you aware of any pending, threatened, or past administrative proceedings relevant to hazardous substances or petroleum products in, on, or from the site?**

X No, I *am not aware of any pending, threatened, or past administrative proceedings relevant to hazardous substances or petroleum products in, on, or from the site.*

☐ ***Yes***, I *am aware of pending, threatened, or past administrative proceedings relevant to hazardous substances or petroleum products in, on, or from the site.* Explain:

11. **Are you aware of any notice from any government entity regarding any possible violation of environmental laws or possible liability relating to hazardous substances or petroleum products?**

X ***No***, I *am not aware of any notice from any government entity regarding any possible violation of environmental laws or possible liability relating to hazardous substances or petroleum products.*

☐ ***Yes***, I *am aware of a notice, or notices, from a government entity (or multiple government entities) regarding a possible violation of environmental laws or possible liability relating to hazardous substances or petroleum products.* Explain:

This questionnaire was completed by (please print):

Name	**Derek Sanders**	
Title	**Project Manager**	
Firm	**Plus Development Group**	
Street Address	**8920 Sunset Boulevard**	
City, State, Zip Code	**Los Angeles, CA 90069**	
Phone Number	**828-273-5105**	
Fax Number		
What is the preparer's relationship to the property (i.e., seller, buyer, occupant, property manager, employee, agent, consultant, etc.)?		**3rd Party Project Manager**

The preparer represents that to the best of the preparer's knowledge the above statements and facts are true and correct, and to the best of the preparer's knowledge, no material facts have been suppressed or misstated.

Signature Derek Sanders **Date 7/27/16**

Please email this form to Sarah Larese at **SLarese@RinconConsultants.com.**

This form may also be mailed to: Rincon Consultants, Inc.,
Attention: Sarah Larese
180 N. Ashwood Avenue,
Ventura, California 93003

Property Owner Interview Questionnaire

670 Mesquit Street, Los Angeles, California, 90021

This questionnaire should be completed by the current property owner or a designated representative of the current property owner. We respectfully request that you fill out and return this form (via email **Sarah Larese** at SLarese@RinconConsultants.com) to us within one week from the date of this transmittal.

1)	**Was the subject property or any adjoining property ever used as:**	
	☐ a gasoline or other fueling station ☐ a motor vehicle repair facility ☐ a commercial printing facility ☐ a dry cleaners ☐ a photo developing laboratory ☐ a metal plating facility ☐ a farm	☐ a junkyard or landfill ☐ a waste treatment, storage, disposal, processing or recycling facility ☐ a machine shop ☐ a manufacturing facility ☐ an oil production facility (including oil wells) ☒ any other industrial use
	(please check all that apply and describe) WAREHOUSE	

2)	**Please describe the current land uses of the subject property and those surrounding your property. Please indicate all businesses/companies located on property.**	
2a	**Current use of Subject Property** (please check all that apply) ☐ Commercial (retail, offices, etc.) ☐ Residential (single family or apartments) ☒ Industrial (manufacturing, warehousing, processing) ☐ Other-Please Describe	(please include a brief description of current operation)
2b	**Current use of Northern Adjoining Properties** (please check all that apply) ☒ Commercial (retail, offices, etc.) ☐ Residential (single family or apartments) ☐ Industrial (manufacturing, warehousing, processing) ☐ Other-Please Describe	(please include a brief description of current operation) THE 6TH STREET BRIDGE SEPERATES THE PARCELS
2c	**Current use of Southern Adjoining Properties** (please check all that apply) ☐ Commercial (retail, offices, etc.) ☒ Residential (single family or apartments) ☐ Industrial (manufacturing, warehousing, processing) ☐ Other-Please Describe	(please include a brief description of current operation) THE 7TH STREET BRIDGE SEPERATES THE PARCELS
2d	**Current use of Western Adjoining Properties** (please check all that apply) ☐ Commercial (retail, offices, etc.) ☒ Residential (single family or apartments) ☒ Industrial (manufacturing, warehousing, processing) ☐ Other-Please Describe	(please include a brief description of current operation)
2e	**Current use of Eastern Adjoining Properties** (please check all that apply) ☐ Commercial (retail, offices, etc.) ☐ Residential (single family or apartments) ☐ Industrial (manufacturing, warehousing, processing) ☒ Other-Please Describe	(please include a brief description of current operation) AMTRAK RAILROAD

3)	**Please describe the previous land uses of your property and those surrounding your property. Include property ownership and dates of operation if known.**	
3a	**Previous use of Subject Property** (please check all that apply) ☐ Commercial (retail, offices, etc.) ☐ Residential (single family or apartments) ☒ Industrial (manufacturing, warehousing, processing) ☐ Other-Please Describe	(please include a brief description of previous operations, former property owners, and dates of operation)
3b	**Previous use of Northern Adjoining Properties** (please check all that apply) ☐ Commercial (retail, offices, etc.) ☐ Residential (single family or apartments) ☒ Industrial (manufacturing, warehousing, processing) ☐ Other-Please Describe	(please include a brief description of previous operations)
3c	**Previous use of Southern Adjoining Properties** (please check all that apply) ☐ Commercial (retail, offices, etc.) ☐ Residential (single family or apartments) ☒ Industrial (manufacturing, warehousing, processing) ☐ Other-Please Describe	(please include a brief description of previous operations)
3d	**Previous use of Western Adjoining Properties** (please check all that apply) ☐ Commercial (retail, offices, etc.) ☐ Residential (single family or apartments) ☒ Industrial (manufacturing, warehousing, processing) ☒ Other-Please Describe	(please include a brief description of previous operations)
3e	**Previous use of Eastern Adjoining Properties** (please check all that apply) ☐ Commercial (retail, offices, etc.) ☐ Residential (single family or apartments) ☐ Industrial (manufacturing, warehousing, processing) ☒ Other-Please Describe	(please include a brief description of previous operations)

4)	**Who is the current owner of the property?**	RANCH COLD STORAGE INC 670, 690 VINE, FRANK & BETTY/ GALLO 658-689
5)	**When did current ownership begin?**	
6)	**What is the age of the on-site facility?**	
7)	**Who is the previous owner of the property?**	

8)	**Please indicate the property's current**	
	electrical service provider -	DWP
	water service provider -	DWP
	natural gas service provider -	SO. CAL GAS.
	sewer service provider -	N/A. (DWP)
	solid waste hauler -	N/A

9)	**To the best of your knowledge, has your facility previously or does your facility currently store or use any of the following in individual containers larger than 5 gallons in volume or 50 gallons in the aggregate?** (if yes or unknown, include how many, type, and size)	
	☐ ***Damaged or discarded automotive or industrial batteries***	
	☐ ***Pesticides***	
	☐ ***Paints***	
	☑ ***Oils or solvents***	110 GALLON WASTE OIL (WF65)
	☐ ***Motor vehicle fuel***	
	☐ ***Pesticides or Herbicides***	
	☐ ***Other Chemicals or hazardous substances***	

10)	**Please indicate any wastes generated at the facility.**		
	Hazardous waste:	**Quantity:**	**Disposal Method:**
	COMP OIL	110 GAL. PER YEAR	WASTE SERVICE / SAFETY CLEAN

11)	**Are there currently or to the best of your knowledge have there been previously, any industrial drums (typically 55 gallon) or sacks of chemicals located on the property or at the facility?**	
	☒ Yes ☐ No ☐ Unknown	if Yes or Unknown, please describe WATER TREATMENT DRUMS FOR REFRIGERATION

12)	**Are there currently or to the best of your knowledge have there been previously, any evidence of fill dirt having been brought onto the property that originated from a contaminated site or that is of an unknown origin?**	
	☐ Yes	if Yes or Unknown, please describe
	☒ No	
	☐ Unknown	

13)	**Are there currently or to the best of your knowledge have there been previously, any pits, ponds or lagoons located on the property in connection with waste treatment or waste disposal?**	
	☐ Yes	if Yes or Unknown, please describe
	☒ No	
	☐ Unknown	

14)	**Are there currently or to the best of your knowledge have there been previously, any sumps, clarifiers, or solvent degreasers on the property?**	
	☒ Yes	if Yes or Unknown, please describe CLARIFIER IN ENGINE ROOM FOR FLOOR CLEANING AND OIL COLLECTION. CLARIFIER AT 658 FOR PROCESSING ROOM.
	☐ No	
	☐ Unknown	

15)	**Are there currently or to the best of your knowledge have there been previously, any stained soil on the property?**	
	☐ Yes	if Yes or Unknown, please describe
	☒ No	
	☐ Unknown	

16)	**Are there currently or to the best of your knowledge have there been previously, any storage tanks (above or below ground) located on the property?**	
	☒ Yes	if Yes or Unknown, please describe AMMONIA IS USED WITH SEVERAL ABOVE GROUND TANKS @ 658-690-670 MESQUIT
	☐ No	
	☐ Unknown	

17)	**Are there currently or to the best of your knowledge have there been previously, any vent pipes, fill pipes, or access ways (etc.) indicating a fill pipe protruding from the ground on the property or adjacent to any structure located on the property?**	
	☐ Yes	if Yes or Unknown, please describe
	☒ No	
	☐ Unknown	

18)	**If the property is served by a private well or non-public water system, have contaminants been identified in the well or system that exceed guidelines applicable to the water system or has the well been designated as contaminated by any government agency?**	
	☐ Yes ☒ No ☐ Unknown	if Yes or Unknown, please describe

19)	**Are there currently or to the best of your knowledge have there been previously, any flooring, drains, or walls located within the facility that are stained by substances other than water, or are emitting foul odors?**	
	☐ Yes ☒ No ☐ Unknown	if Yes or Unknown, please describe

20)	**To the best of your knowledge has your facility previously or does your facility currently, discharge wastewater on or adjacent to the property other than storm water into a sanitary sewer system?**	
	☐ Yes ☒ No ☐ Unknown	if Yes or Unknown, please describe

21)	**Have any of the following ever been dumped above grade, buried and/or burned on the property?** (please check all that apply and describe if possible)	
	☐ hazardous substances	
	☐ petroleum products	
	☐ unidentified waste materials	
	☐ tires	
	☐ automotive or industrial batteries	
	☐ other waste materials (please describe)	

22)	**Are there currently or to the best of your knowledge have there been previously, a transformer, capacitor or any hydraulic equipment on the property?**	
	☒ Yes ☐ No ☐ Unknown	if Yes or Unknown, please describe (1552) DWP TRANSFORMERS 2-QTY ELEVATORS

23)	**Are there currently or to the best of your knowledge have there been previously any records indicating the presence of PCBs?**	
	☐ Yes	if Yes or Unknown, please describe
	☒ No	
	☐ Unknown	

24)	**Are there currently or to the best of your knowledge have there been previously any records indicating the presence of pesticides or herbicides?**	
	☐ Yes	if Yes or Unknown, please describe
	☒ No	
	☐ Unknown	

25)	**Do you have any knowledge of environmental liens that may have been recorded against the property or governmental notification relating to past or recurrent violations of environmental laws with respect to the property or any facility located on the property?**	
	☐ Yes	if Yes or Unknown, please describe
	☒ No	
	☐ Unknown	

26)	**Do you have any knowledge of activity and use limitations (AULs) such as engineering controls, deed restrictions, land use restrictions, or institutional controls that may have been recorded against the property?**	
	☐ Yes	if Yes or Unknown, please describe
	☒ No	
	☐ Unknown	

27)	**Have you been informed of the past or current existence of hazardous substances, petroleum products, or environmental violations with respect to the property or any facility located on the property?**	
	☐ Yes	if Yes or Unknown, please describe
	☒ No	
	☐ Unknown	

28)	**Do you have any knowledge of any environmental site assessments of the property or facility?**	
	☐ Yes	if Yes or Unknown, please describe
	☒ No	
	☐ Unknown	

29)	**Do you know of any past, threatened, or pending lawsuits or administrative proceedings concerning a release of any hazardous substances or petroleum products involving the property by any owner or occupant of the property?**	
	☐ Yes	if Yes or Unknown, please describe
	☒ No	
	☐ Unknown	

30)	**Are there any site-specific geotechnical or geologic reports available for the subject property?**	
	☐ Yes	if Yes or Unknown, please describe
	☒ No	
	☐ Unknown	

31)	**Is there a "Title" Report available for the subject property?**	
	☒ Yes	if Yes or Unknown, please describe
	☐ No	
	☐ Unknown	

This questionnaire was completed by (please print)	
Name	FRANK H GALLO
Title	V.P RCS & PROP. OWNER.
Firm	
Street Address	658, 670, 689, 690 MESQUIT.
City, State, Zip Code	L.A CA 9002
Phone Number	213 624-8861
Fax Number	213 622-8256.
What is the Preparer's relationship to the property (i.e., owner, occupant, property manager, employee, agent, consultant, etc.)?	OWNER / MANAGER

Copies of the completed questionnaire should be emailed (preferably) or mailed to:

Email: SLarese@RinconConsultants.com

Rincon Consultants, Inc.
Attention: Sarah Larese
180 North Ashwood Avenue
Ventura, CA 93003

Preparer represents that to the best of the preparer's knowledge the above statements and facts are true and correct and to the best of the preparer's knowledge no material facts have been suppressed or misstated.

Signature _____ **Date** 07/26/16

Appendix B

Regulatory Records Documentation

670 Mesquit Street, Los Angeles, California, 90021
670 Mesquit Street
Los Angeles, CA 90021

Inquiry Number: 04683930.1r
July 26, 2016

The EDR Radius Map™ Report with GeoCheck®

6 Armstrong Road, 4th floor
Shelton, CT 06484
Toll Free: 800.352.0050
www.edrnet.com

TABLE OF CONTENTS

SECTION	PAGE
Executive Summary	ES1
Overview Map	2
Detail Map	3
Map Findings Summary	4
Map Findings	8
Orphan Summary	360
Government Records Searched/Data Currency Tracking	GR-1

GEOCHECK ADDENDUM

Physical Setting Source Addendum	A-1
Physical Setting Source Summary	A-2
Physical Setting Source Map	A-8
Physical Setting Source Map Findings	A-9
Physical Setting Source Records Searched	PSGR-1

Thank you for your business.
Please contact EDR at 1-800-352-0050
with any questions or comments.

Disclaimer - Copyright and Trademark Notice

The EDR FieldCheck®System enables EDR's customers to make certain online modifications to the maps and text contained in EDR Radius Map Reports. As a result, the maps and text contained in this Report may have been so modified. EDR has not taken any action to verify any such modifications, and this report and the findings set forth herein must be read in light of this fact. The EDR FieldCheck System accesses user-modified records from previously submitted reports. Any user-modified record from a previous report that is plotted outside the search radius of this report may not be included in this report.

This Report contains certain information obtained from a variety of public and other sources reasonably available to Environmental Data Resources, Inc. It cannot be concluded from this Report that coverage information for the target and surrounding properties does not exist from other sources. **NO WARRANTY EXPRESSED OR IMPLIED, IS MADE WHATSOEVER IN CONNECTION WITH THIS REPORT. ENVIRONMENTAL DATA RESOURCES, INC. SPECIFICALLY DISCLAIMS THE MAKING OF ANY SUCH WARRANTIES, INCLUDING WITHOUT LIMITATION, MERCHANTABILITY OR FITNESS FOR A PARTICULAR USE OR PURPOSE. ALL RISK IS ASSUMED BY THE USER. IN NO EVENT SHALL ENVIRONMENTAL DATA RESOURCES, INC. BE LIABLE TO ANYONE, WHETHER ARISING OUT OF ERRORS OR OMISSIONS, NEGLIGENCE, ACCIDENT OR ANY OTHER CAUSE, FOR ANY LOSS OF DAMAGE, INCLUDING, WITHOUT LIMITATION, SPECIAL, INCIDENTAL, CONSEQUENTIAL, OR EXEMPLARY DAMAGES. ANY LIABILITY ON THE PART OF ENVIRONMENTAL DATA RESOURCES, INC. IS STRICTLY LIMITED TO A REFUND OF THE AMOUNT PAID FOR THIS REPORT.** Purchaser accepts this Report "AS IS". Any analyses, estimates, ratings, environmental risk levels or risk codes provided in this Report are provided for illustrative purposes only, and are not intended to provide, nor should they be interpreted as providing any facts regarding, or prediction or forecast of, any environmental risk for any property. Only a Phase I Environmental Site Assessment performed by an environmental professional can provide information regarding the environmental risk for any property. Additionally, the information provided in this Report is not to be construed as legal advice.

Copyright 2016 by Environmental Data Resources, Inc. All rights reserved. Reproduction in any media or format, in whole or in part, of any report or map of Environmental Data Resources, Inc., or its affiliates, is prohibited without prior written permission.

EDR and its logos (including Sanborn and Sanborn Map) are trademarks of Environmental Data Resources, Inc. or its affiliates. All other trademarks used herein are the property of their respective owners.

EXECUTIVE SUMMARY

A search of available environmental records was conducted by Environmental Data Resources, Inc (EDR). The report was designed to assist parties seeking to meet the search requirements of EPA's Standards and Practices for All Appropriate Inquiries (40 CFR Part 312), the ASTM Standard Practice for Environmental Site Assessments (E 1527-13) or custom requirements developed for the evaluation of environmental risk associated with a parcel of real estate.

TARGET PROPERTY INFORMATION

ADDRESS

670 MESQUIT STREET
LOS ANGELES, CA 90021

COORDINATES

Latitude (North):	34.0362000 - 34° 2' 10.32''
Longitude (West):	118.2288710 - 118° 13' 43.93''
Universal Tranverse Mercator:	Zone 11
UTM X (Meters):	386558.8
UTM Y (Meters):	3766656.2
Elevation:	245 ft. above sea level

USGS TOPOGRAPHIC MAP ASSOCIATED WITH TARGET PROPERTY

Target Property Map:	5630795 LOS ANGELES, CA
Version Date:	2012
West Map:	5630741 HOLLYWOOD, CA
Version Date:	2012

AERIAL PHOTOGRAPHY IN THIS REPORT

Portions of Photo from:	20140513
Source:	USDA

MAPPED SITES SUMMARY

Target Property Address:
670 MESQUIT STREET
LOS ANGELES, CA 90021

Click on Map ID to see full detail.

MAP ID	SITE NAME	ADDRESS	DATABASE ACRONYMS	RELATIVE ELEVATION	DIST (ft. & mi.) DIRECTION
A1	AMERICAN FIBER IND	689 MESQUIT ST	CA EMI		TP
A2	APEX WHOLESALE PRODU	1580 JESSE ST	CA SWEEPS UST, CA HIST UST, CA FID UST, CA WDS	Higher	105, 0.020, WNW
3	ALFRED A GRANT COMPA	2138 E 7TH ST	CA SWEEPS UST, CA FID UST	Lower	127, 0.024, SSE
B4	BAILEY AND SCHMITZ C	2101 E 7TH ST	SEMS-ARCHIVE	Higher	147, 0.028, SSW
B5	BAILEY & SCHMITZ COM	2101 EAST 7TH STREET	CA ENVIROSTOR, CA HIST CORTESE	Higher	147, 0.028, SSW
B6	RIGGS E W	2100 E 7TH ST	EDR Hist Auto	Higher	155, 0.029, SSW
B7	DEAN AND ASSOCIATES	700 SOUTH SANTA FE A	CA RESPONSE, CA ENVIROSTOR, CA HIST Cal-Sites, CA...	Higher	162, 0.031, SSW
C8	LUMARYS TIRE SERVICE	600 S SANTA FE AVE	CA SWEEPS UST, CA FID UST	Higher	180, 0.034, NNW
9	FRICTION MATERIALS C	675 S SANTA FE AVE	CA SWEEPS UST, CA FID UST	Higher	183, 0.035, WSW
C10	INMONT CORPORATION	1479 E 6TH ST	CA SWEEPS UST, CA FID UST	Higher	238, 0.045, NNW
B11	FRED KORT	2060 E 7TH ST	CA UST, CA SWEEPS UST	Higher	344, 0.065, SSW
C12	SUN CHEMICAL CORPORA	590 S SANTA FE	CA HIST UST, CA HAZNET	Higher	352, 0.067, NNW
C13	BUTTERFIELD (SUN CHE	590 SOUTH SANTA FE A	CA HIST Cal-Sites	Higher	355, 0.067, NNW
C14	MTA/BUTTERFIELD	590 SOUTH SANTA FE A	CA ENVIROSTOR, CA VCP, CA SWEEPS UST, CA FID UST,...	Higher	355, 0.067, NNW
C15	BASE CORPORATION COA	590 S SANTA FE AVE	RCRA NonGen / NLR, FINDS, ECHO	Higher	355, 0.067, NNW
C16	BASF INMONT/SUN CHEM	590 SANTA FE	CA HIST CORTESE	Higher	355, 0.067, NNW
C17	SUN CHEMICAL CORP	590 SANTA FE AVENUE	CA LUST, CA SLIC	Higher	355, 0.067, NNW
B18	FRED KORT	2040 E 7TH ST	CA UST	Higher	368, 0.070, SW
D19	7TH PLACE PARTNERS	2140 E 7TH PL	CA SWEEPS UST	Higher	433, 0.082, South
D20	NORM SOLOMON & GARY	2140 E 7TH PL	CA UST, CA SWEEPS UST	Higher	433, 0.082, South
E21	CHARLES G SPILO	585 S SANTA FE AVE	CA SWEEPS UST, CA HIST UST, CA FID UST	Higher	446, 0.084, NNW
F22	MIKA CORP.	2030 E 7TH ST	CA SWEEPS UST, CA FID UST, CA NPDES	Higher	482, 0.091, SSW
G23	FRICTION MATERIALS	2029 E 7TH ST	CA SWEEPS UST, CA FID UST	Higher	504, 0.095, SW
G24	FRICTION MATERIALS C	2029 E 7TH ST	CA UST	Higher	504, 0.095, SW
G25	RUIZ GERARD	2029 E 7TH ST	EDR Hist Auto	Higher	504, 0.095, SW
E26	LA ST MAINT STORAGE	1451 E 6TH ST	RCRA-SQG, FINDS, ECHO	Higher	506, 0.096, NW
E27	SIXTH STREET CLEANIN	1451 E 6TH ST	CA SWEEPS UST, CA HIST UST, CA FID UST	Higher	506, 0.096, NW
E28	ST. MAINT. SERVICE Y	1451 6TH ST E	CA LUST	Higher	506, 0.096, NW
H29	VOLKSWORKS	1448 E 6TH ST	RCRA-SQG, FINDS, ECHO	Higher	507, 0.096, NW
I30	GRANT & COMPANY	2144 E 7TH ST	CA SWEEPS UST, CA HIST UST, CA FID UST	Lower	595, 0.113, SE
I31	SANTA FE/W.A. GRANT	2144 EAST 7TH STREET	CA ENVIROSTOR, CA VCP	Lower	595, 0.113, SE
F32	GREEN ACRES, INCORPO	2040 E 7TH PL	CA SWEEPS UST, CA FID UST	Higher	601, 0.114, SSW
J33	MISSION FURNITURE MF	652 S IMPERIAL ST	RCRA-SQG, FINDS, ECHO	Higher	646, 0.122, West
E34	JOHN MORRELL & CO.	1335 WILLOW ST	CA FID UST	Higher	649, 0.123, NNW
G35	DRAGON TRIMS INC	2014 E 7TH ST	CA DRYCLEANERS	Higher	655, 0.124, SW
E36	C & W CHEMS CO INC	1328 WILLOW ST	RCRA-SQG, CA FID UST, FINDS, ECHO	Higher	705, 0.134, NW
K37	FEDERAL ARMORED EXPR	676 S MATEO ST	CA SWEEPS UST, CA HIST UST, CA FID UST	Higher	715, 0.135, WSW
K38	ADECO	676 SOUTH MATEO	RCRA NonGen / NLR, FINDS, ECHO	Higher	715, 0.135, WSW
I39	DUANE RASH CO	2160 E 7TH ST	CA SWEEPS UST, CA FID UST	Higher	729, 0.138, SE

MAPPED SITES SUMMARY

Target Property Address:
670 MESQUIT STREET
LOS ANGELES, CA 90021

Click on Map ID to see full detail.

MAP ID	SITE NAME	ADDRESS	DATABASE ACRONYMS	RELATIVE ELEVATION	DIST (ft. & mi.) DIRECTION
H40	ALEXANDER BAUGHN INC	1427 E 6TH ST	RCRA-SQG, FINDS, ECHO	Higher	742, 0.141, NW
I41	7TH STREET CONSOLIDA	2172 E 7TH STREET	RCRA-LQG	Higher	780, 0.148, ESE
I42	SOUTH CENTRAL	2172 E 7TH ST	CA SWEEPS UST, CA HIST UST, CA FID UST, LA Co....	Higher	780, 0.148, ESE
I43	LA 7TH ST CONSOLIDAT	2172 E 7TH ST	RCRA-SQG, FINDS, ECHO	Higher	780, 0.148, ESE
L44	WEST CENTRAL PRODUCE	2045 VIOLET ST	CA UST, CA SWEEPS UST	Higher	805, 0.152, SSW
L45	WEST CENTRAL PRODUCE	2045 VIOLET ST	CA FID UST	Higher	805, 0.152, SSW
M46	PRESTON TRUCKING CO.	539 S MISSION RD	CA UST	Higher	805, 0.152, NNE
M47	COMMUNITY BEVERAGE C	539 S MISSION RD	CA SWEEPS UST, CA HIST UST, CA FID UST	Higher	805, 0.152, NNE
N48	VENTURA FORRS	633 S MISSION RD	CA UST	Higher	805, 0.152, ENE
N49	SAFFOLA QUALITY FOOD	633 S MISSION RD	RCRA-SQG	Higher	805, 0.152, ENE
M50	MISSION BEVERAGE CO.	550 S MISSION RD	CA SWEEPS UST, CA FID UST	Higher	836, 0.158, NNE
J51	EXLEY EXPRESS	634 S MATEO ST	SEMS-ARCHIVE	Higher	844, 0.160, WNW
O52	STOVER SEED COMPANY	1415 E 6TH ST	CA SWEEPS UST, CA HIST UST, CA FID UST	Higher	866, 0.164, NW
M53	TOPA EQUITIES	524 S MISSION RD	CA SWEEPS UST, CA FID UST	Higher	886, 0.168, NNE
P54	JOEL & ARONOFF WEST	1323 WILLOW ST	RCRA-SQG, FINDS, ECHO	Higher	895, 0.170, NW
L55	HOLLYWOOD DELIVERY S	2017 E VIOLET ST	CA SWEEPS UST, CA FID UST	Higher	908, 0.172, SSW
L56	WEST CENTRAL PRODUCE	2017 VIOLET ST	CA UST	Higher	908, 0.172, SSW
Q57	VARALINA EXXON STATI	1935 E 7TH ST	CA SWEEPS UST, CA FID UST	Higher	934, 0.177, WSW
Q58	EXXON #7-8407 (FORME	1935 007TH ST E	CA LUST, CA HIST CORTESE	Higher	934, 0.177, WSW
R59	MISSION TRUCKING COM	501 S MISSION ROAD	CA SWEEPS UST, CA HIST UST	Higher	941, 0.178, NNE
R60	PRESTON TRUCKING CO.	501 S MISSION RD	CA UST	Higher	941, 0.178, NNE
61	DONATY PROPERTIES	680 S MYERS ST	CA SWEEPS UST, CA FID UST	Higher	981, 0.186, ESE
S62	LOUIE'S FLEET MAINTE	930 S SANTA FE AVE	CA SWEEPS UST, CA FID UST	Higher	982, 0.186, SSW
S63	LOUIES FLEET MAINTEN	930 SO SANTA FE AVE	CA HIST UST, CA HAZNET	Higher	982, 0.186, SSW
S64	7 BAY TRUCK STATION	930 S SANTA FE AVE	CA UST	Higher	982, 0.186, SSW
T65	J HELLMAN PRODUCE IN	777 MISSION RD	CA SWEEPS UST, CA FID UST	Higher	997, 0.189, SE
P66	FRED GEORGE COMPANY	1324 PALMETTO ST	CA SWEEPS UST, CA FID UST	Higher	1004, 0.190, NNW
P67	FRED GEORGE CO	1324 PALMETTO ST	CA HIST UST	Higher	1004, 0.190, NNW
U68	MAX FISCHER/SONS INC	1327 PALMETTO ST	CA UST, CA SWEEPS UST	Higher	1017, 0.193, NNW
U69	MAX FISCHER/SONS INC	1327 PALMETTO ST	CA FID UST	Higher	1017, 0.193, NNW
V70	AMERICIAN PRODUCE	826 S MATEO	RCRA-SQG, CA UST, CA SWEEPS UST, CA FID UST,...	Higher	1019, 0.193, SW
O71	L A IMAGES	584 S MATEO ST	RCRA-SQG, FINDS, CA HAZNET, ECHO	Higher	1036, 0.196, NW
V72	IG HING SERVICE CO	821 MATEO ST	CA HIST UST	Higher	1044, 0.198, SW
73	ENVIRONMENTAL TRANSL	654 S MYERS ST	RCRA NonGen / NLR, FINDS, ECHO	Higher	1045, 0.198, East
74	A-1 NOVELTY	1855 INDUSTRIAL ST	CA SWEEPS UST, CA FID UST, CA EMI	Higher	1072, 0.203, West
S75	ZULA PRODUCTION	2123 BAY ST	RCRA-SQG, FINDS, ECHO	Higher	1107, 0.210, South
W76	HILL BROTHERS CHEMIC	2159 BAY ST	CA SWEEPS UST, CA HIST UST, CA FID UST, CA CHMIRS,...	Higher	1107, 0.210, South
O77	L N COLOR	1381 E 6TH ST	RCRA-SQG, FINDS, ECHO	Higher	1146, 0.217, WNW
W78	HALBERT BROTHERS INC	2116 BAY STREET	CA HIST UST	Higher	1148, 0.217, South

MAPPED SITES SUMMARY

Target Property Address:
670 MESQUIT STREET
LOS ANGELES, CA 90021

Click on Map ID to see full detail.

MAP ID	SITE NAME	ADDRESS	DATABASE ACRONYMS	RELATIVE ELEVATION	DIST (ft. & mi.) DIRECTION
T79	CONSOLIDATED FACILIT	786 S MISSION RD	CA UST	Higher	1161, 0.220, SE
T80	BUREAU OF SANITATION	786 S MISSION RD	CA SWEEPS UST, CA FID UST	Higher	1161, 0.220, SE
X81	7TH STREET CONSOLIDA	2222 EAST 7TH STREET	RCRA-LQG, NY MANIFEST	Higher	1174, 0.222, ESE
X82	CONSOLIDATED FACILIT	2222 E 7TH ST	CA LUST, CA UST, CA SWEEPS UST, CA HIST UST	Higher	1174, 0.222, ESE
X83	STREET MAINTENANCE W	2222 E 7TH STREET	CA HIST UST, CA HAZNET	Higher	1174, 0.222, ESE
X84	CONSOLIDATED FACILIT	2222 E 7TH ST	CA FID UST	Higher	1174, 0.222, ESE
X85	7TH STREET CONSOLIDA	2222 EAST 7TH STREET	RCRA-SQG	Higher	1174, 0.222, ESE
X86	7TH ST SHOP FLEET SE	2222 E 7TH ST	CA HIST UST	Higher	1174, 0.222, ESE
87	AT MATEO	555 MATEO	CA ENVIROSTOR, CA VCP, CA NPDES	Higher	1202, 0.228, NW
88	BASF WYANDOTTE METRO	1366 E SIXTH ST	RCRA NonGen / NLR, FINDS, ECHO	Higher	1210, 0.229, WNW
V89	GOLDEN PLATING, INC.	930 SO MATEO	CA ENVIROSTOR	Higher	1210, 0.229, SW
V90	GOLDEN PLATING INC	930 S MATEO ST	RCRA-SQG, FINDS, CA EMI, LA Co. Site Mitigation,...	Higher	1210, 0.229, SW
Y91	THEATRICAL CREATIONS	1005 S. SANTA FE AVE	RCRA-SQG, FINDS, ECHO	Lower	1284, 0.243, South
Z92	MISSION SERVICE INC	401 S MISSION RD	RCRA-SQG, FINDS, CA HAZNET, ECHO	Higher	1287, 0.244, NNE
Z93	PRESTON TRUCKING CO.	401 S MISSION RD	CA SWEEPS UST, CA HIST UST, CA FID UST, CA EMI, CA...	Higher	1287, 0.244, NNE
Y94	BURLEY SEAL PRODUCTS	1026 SANTE FE AVE.	CA ENVIROSTOR	Lower	1451, 0.275, South
95	MATEO RECYCLING	1005 MATEO ST	CA SWRCY, CA SWEEPS UST, CA NPDES	Higher	1455, 0.276, SSW
AA96	7TH STREET & ANDERSO	7TH & ANDERSON STS	CA WMUDS/SWAT	Higher	1547, 0.293, ESE
AA97	7TH ST L.A. PUBLIC W	2300 E 7TH ST	CA LUST	Higher	1599, 0.303, ESE
AA98	SOUTH LA TRAINING CE	2310 7TH ST EAST	CA LUST	Higher	1746, 0.331, ESE
AB99	MISSION ROAD RECYCLI	840 S. MISSION ROAD	RCRA-LQG, CA SWF/LF	Lower	1746, 0.331, SSE
AB100	WASTE TRANSFER RECYC	840 S MISSION RD	CA SWF/LF, CA NPDES, CA WDS	Lower	1746, 0.331, SSE
101	WESTERN ELECTROCHEMI	2348 EAST 8TH STREET	CA RESPONSE, CA ENVIROSTOR	Lower	1894, 0.359, SSW
AC102	GREYHOUND LINES INC	1614 E 7TH ST	CA LUST, CA NPDES	Higher	2176, 0.412, WSW
AC103	SO CAL GAS/LA-ALAMED	725 CHANNING STREET	EDR MGP	Higher	2383, 0.451, West
AC104	FARMERS PRODUCE PROJ	725 CHANNING ST	CA ENVIROSTOR, CA VCP, CA SWEEPS UST, CA FID UST	Higher	2383, 0.451, West
105	ROLO TRANSPORTATION	536 SEATON STREET	CA LUST	Higher	2528, 0.479, WNW
106	FREEWAY RECYCLING	1320 MATEO ST	CA SWRCY	Lower	2563, 0.485, SSW
107	PENSKE TRUCK LEASING	2300 EAST OLYMPIC BO	CA ENVIROSTOR, CA VCP, CA SWEEPS UST, CA HIST UST	Lower	3274, 0.620, SSW
108	EAST LOS ANGELES HIG	EAST 1ST STREET/NORT	CA ENVIROSTOR, CA SCH	Higher	3404, 0.645, North
109	SOTO STREET	1010 SOTO STREET	CA ENVIROSTOR, CA SCH	Higher	3513, 0.665, ESE
110	LOS ANGELES SIGNAL D		CA ENVIROSTOR	Higher	3542, 0.671, WSW
AD111	WILSON STREET CORPOR	1321 S. WILSON STREE	CA ENVIROSTOR, CA DEED	Lower	3631, 0.688, SSW
AD112	MARTIN METALS INC.	1321 WILSON ST.	CA ENVIROSTOR, LA Co. Site Mitigation	Lower	3631, 0.688, SSW
AE113	SO CAL GAS/OLYMPIC B	2424 E OLYMPIC BLVD	EDR MGP	Higher	3657, 0.693, SSE
AE114	SOUTHERN CALIFORNIA	2424 EAST OLYMPIC BO	CA BOND EXP. PLAN	Higher	3657, 0.693, SSE
AE115	SO CAL GAS/OLYMPIC B	2424 E OLYMPIC BLVD	CA ENVIROSTOR, CA SWF/LF, CA VCP, CA FID UST, CA...	Higher	3657, 0.693, SSE
AE116	OLYMPIC BASE	2424 E OLYMPIC BLVD	CA HIST Cal-Sites, CA WDS	Higher	3657, 0.693, SSE
AE117	SOUTHERN CALIFORNIA	2424 EAST OLYMPIC BO	SEMS-ARCHIVE, CORRACTS, RCRA-TSDF, RCRA-LQG, US...	Higher	3657, 0.693, SSE

MAPPED SITES SUMMARY

Target Property Address:
670 MESQUIT STREET
LOS ANGELES, CA 90021

Click on Map ID to see full detail.

MAP ID	SITE NAME	ADDRESS	DATABASE ACRONYMS	RELATIVE ELEVATION	DIST (ft. & mi.) DIRECTION
118	WESTERN LEAD AND MET	2182 EAST 11TH STREE	SEMS, CA RESPONSE, CA ENVIROSTOR, CA HIST...	Lower	3965, 0.751, SSW
119	EASTERN SMELTING AND	2220 EAST 11TH STREE	CA ENVIROSTOR, CA VCP	Lower	4121, 0.780, SSW
120	NATIONAL AEROSOL	2193 EAST 14TH STREE	CA ENVIROSTOR, CA CHMIRS	Lower	4197, 0.795, SSW
121	LOS ANGELES DIE CAST	340 CROCKER STREET.	CA ENVIROSTOR, CA EMI	Higher	4346, 0.823, NW
AF122	SO CAL GAS/ALISO SEC	SOUTHEAST AND SOUTHW	CA ENVIROSTOR, CA VCP	Higher	4472, 0.847, North
AF123	ALISO SECTOR C BLOCK	820 EAST JACKSON STR	CA ENVIROSTOR, CA VCP	Higher	4516, 0.855, North
124	A&S METAL RECYCLING	1960 MATEO STREET	CA HWP, CA HWT	Lower	4656, 0.882, SSW
125	ALCO CAD-NICKEL PLAT	1400 LONG BEACH AVEN	CA ENVIROSTOR, CA VCP, CA HIST UST, CA EMI, CA...	Lower	4745, 0.899, SW
AG126	LOS ANGELES COUNTY M	410 CENTER STREET	CA ENVIROSTOR, CA VCP, CA SWEEPS UST, CA FID UST,...	Higher	4793, 0.908, North
127	MID CITY IRON & META	2104 E 15TH ST.	CA ENVIROSTOR, CA SWRCY, CA SWEEPS UST, CA FID...	Lower	4795, 0.908, SSW
AG128	SO CAL GAS/ALISO SEC	SOUTHWEST CORNER OF	CA ENVIROSTOR, CA VCP	Higher	4805, 0.910, North
AG129	SO CAL GAS/ALISO C M	CENTER ST @ COMMERCI	EDR MGP	Higher	4917, 0.931, North
130	ACE PLATING CO., INC	719 TOWNE AVENUE	CA ENVIROSTOR, CA SLIC, CA CHMIRS	Higher	5017, 0.950, West
131	SO CAL GAS/ALISO SEC	NORTHEAST CORNER OF	CA ENVIROSTOR, CA VCP, CA DEED	Higher	5020, 0.951, North
132	NORTHERN TRANSPORTAT		CA ENVIROSTOR	Higher	5096, 0.965, NNW
133	SO CAL GAS/ALISO SEC	CENTER ST @ COMMERCI	CA ENVIROSTOR, CA VCP, CA DEED	Higher	5183, 0.982, North
134	SANTA FE/MACY STREET	MACY STREET/ALISO ST	CA ENVIROSTOR, CA VCP, CA DEED	Higher	5250, 0.994, North
135	CENTRAL REGION 9TH S	8TH ST./TOWNE AVE./9	CA ENVIROSTOR, CA SCH	Higher	5260, 0.996, West

EXECUTIVE SUMMARY

TARGET PROPERTY SEARCH RESULTS

The target property was identified in the following records. For more information on this property see page 8 of the attached EDR Radius Map report:

Site	Database(s)	EPA ID
AMERICAN FIBER IND 689 MESQUIT ST LOS ANGELES, CA 90021	CA EMI Facility Id: 20471	N/A

DATABASES WITH NO MAPPED SITES

No mapped sites were found in EDR's search of available ("reasonably ascertainable ") government records either on the target property or within the search radius around the target property for the following databases:

STANDARD ENVIRONMENTAL RECORDS

Federal NPL site list

NPL ---------- National Priority List
Proposed NPL ---------- Proposed National Priority List Sites
NPL LIENS ---------- Federal Superfund Liens

Federal Delisted NPL site list

Delisted NPL ---------- National Priority List Deletions

Federal CERCLIS list

FEDERAL FACILITY ---------- Federal Facility Site Information listing

Federal RCRA generators list

RCRA-CESQG ---------- RCRA - Conditionally Exempt Small Quantity Generator

Federal institutional controls / engineering controls registries

LUCIS ---------- Land Use Control Information System
US ENG CONTROLS ---------- Engineering Controls Sites List
US INST CONTROL ---------- Sites with Institutional Controls

Federal ERNS list

ERNS ---------- Emergency Response Notification System

State and tribal leaking storage tank lists

INDIAN LUST ---------- Leaking Underground Storage Tanks on Indian Land

EXECUTIVE SUMMARY

State and tribal registered storage tank lists

FEMA UST ---- Underground Storage Tank Listing
CA AST ---- Aboveground Petroleum Storage Tank Facilities
INDIAN UST ---- Underground Storage Tanks on Indian Land

State and tribal voluntary cleanup sites

INDIAN VCP ---- Voluntary Cleanup Priority Listing

State and tribal Brownfields sites

CA BROWNFIELDS ---- Considered Brownfieds Sites Listing

ADDITIONAL ENVIRONMENTAL RECORDS

Local Brownfield lists

US BROWNFIELDS ---- A Listing of Brownfields Sites

Local Lists of Landfill / Solid Waste Disposal Sites

CA HAULERS ---- Registered Waste Tire Haulers Listing
INDIAN ODI ---- Report on the Status of Open Dumps on Indian Lands
DEBRIS REGION 9 ---- Torres Martinez Reservation Illegal Dump Site Locations
ODI ---- Open Dump Inventory

Local Lists of Hazardous waste / Contaminated Sites

CA AOCONCERN ---- San Gabriel Valley Areas of Concern
US HIST CDL ---- Delisted National Clandestine Laboratory Register
CA CDL ---- Clandestine Drug Labs
CA Toxic Pits ---- Toxic Pits Cleanup Act Sites
US CDL ---- National Clandestine Laboratory Register

Local Land Records

CA LIENS ---- Environmental Liens Listing
LIENS 2 ---- CERCLA Lien Information

Records of Emergency Release Reports

HMIRS ---- Hazardous Materials Information Reporting System
CA LDS ---- Land Disposal Sites Listing
CA MCS ---- Military Cleanup Sites Listing
CA SPILLS 90 ---- SPILLS 90 data from FirstSearch

Other Ascertainable Records

FUDS ---- Formerly Used Defense Sites
DOD ---- Department of Defense Sites
SCRD DRYCLEANERS ---- State Coalition for Remediation of Drycleaners Listing
EPA WATCH LIST ---- EPA WATCH LIST

EXECUTIVE SUMMARY

TSCA	Toxic Substances Control Act
TRIS	Toxic Chemical Release Inventory System
SSTS	Section 7 Tracking Systems
ROD	Records Of Decision
RMP	Risk Management Plans
RAATS	RCRA Administrative Action Tracking System
PRP	Potentially Responsible Parties
ICIS	Integrated Compliance Information System
FTTS	FIFRA/ TSCA Tracking System - FIFRA (Federal Insecticide, Fungicide, & Rodenticide Act)/TSCA (Toxic Substances Control Act)
MLTS	Material Licensing Tracking System
COAL ASH DOE	Steam-Electric Plant Operation Data
COAL ASH EPA	Coal Combustion Residues Surface Impoundments List
PCB TRANSFORMER	PCB Transformer Registration Database
RADINFO	Radiation Information Database
HIST FTTS	FIFRA/TSCA Tracking System Administrative Case Listing
DOT OPS	Incident and Accident Data
CONSENT	Superfund (CERCLA) Consent Decrees
INDIAN RESERV	Indian Reservations
FUSRAP	Formerly Utilized Sites Remedial Action Program
UMTRA	Uranium Mill Tailings Sites
LEAD SMELTERS	Lead Smelter Sites
US AIRS	Aerometric Information Retrieval System Facility Subsystem
US MINES	Mines Master Index File
UXO	Unexploded Ordnance Sites
DOCKET HWC	Hazardous Waste Compliance Docket Listing
CA CUPA Listings	CUPA Resources List
CA ENF	Enforcement Action Listing
CA Financial Assurance	Financial Assurance Information Listing
CA LOS ANGELES CO. HMS	HMS: Street Number List
CA MINES	Mines Site Location Listing
CA MWMP	Medical Waste Management Program Listing
CA PEST LIC	Pesticide Regulation Licenses Listing
CA PROC	Certified Processors Database
CA Notify 65	Proposition 65 Records
CA UIC	UIC Listing
CA WASTEWATER PITS	Oil Wastewater Pits Listing
CA WIP	Well Investigation Program Case List
FUELS PROGRAM	EPA Fuels Program Registered Listing

EDR HIGH RISK HISTORICAL RECORDS

EDR Exclusive Records

EDR Hist Cleaner	EDR Exclusive Historic Dry Cleaners

EDR RECOVERED GOVERNMENT ARCHIVES

Exclusive Recovered Govt. Archives

CA RGA LF	Recovered Government Archive Solid Waste Facilities List
CA RGA LUST	Recovered Government Archive Leaking Underground Storage Tank

SURROUNDING SITES: SEARCH RESULTS

Surrounding sites were identified in the following databases.

Elevations have been determined from the USGS Digital Elevation Model and should be evaluated on a relative (not an absolute) basis. Relative elevation information between sites of close proximity should be field verified. Sites with an elevation equal to or higher than the target property have been differentiated below from sites with an elevation lower than the target property.
Page numbers and map identification numbers refer to the EDR Radius Map report where detailed data on individual sites can be reviewed.

Sites listed in ***bold italics*** are in multiple databases.

Unmappable (orphan) sites are not considered in the foregoing analysis.

STANDARD ENVIRONMENTAL RECORDS

Federal CERCLIS NFRAP site list

SEMS-ARCHIVE: SEMS-ARCHIVE (Superfund Enterprise Management System Archive) tracks sites that have no further interest under the Federal Superfund Program based on available information. The list was formerly known as the CERCLIS-NFRAP, renamed to SEMS ARCHIVE by the EPA in 2015. EPA may perform a minimal level of assessment work at a site while it is archived if site conditions change and/or new information becomes available. Archived sites have been removed and archived from the inventory of SEMS sites. Archived status indicates that, to the best of EPA's knowledge, assessment at a site has been completed and that EPA has determined no further steps will be taken to list the site on the National Priorities List (NPL), unless information indicates this decision was not appropriate or other considerations require a recommendation for listing at a later time. The decision does not necessarily mean that there is no hazard associated with a given site; it only means that. based upon available information, the location is not judged to be potential NPL site.

A review of the SEMS-ARCHIVE list, as provided by EDR, and dated 03/07/2016 has revealed that there are 2 SEMS-ARCHIVE sites within approximately 0.5 miles of the target property.

Equal/Higher Elevation	Address	Direction / Distance	Map ID	Page
BAILEY AND SCHMITZ C	2101 E 7TH ST	SSW 0 - 1/8 (0.028 mi.)	B4	11
EXLEY EXPRESS	634 S MATEO ST	WNW 1/8 - 1/4 (0.160 mi.)	J51	85

Federal RCRA CORRACTS facilities list

CORRACTS: CORRACTS is a list of handlers with RCRA Corrective Action Activity. This report shows which nationally-defined corrective action core events have occurred for every handler that has had corrective action activity.

A review of the CORRACTS list, as provided by EDR, and dated 12/09/2015 has revealed that there is 1 CORRACTS site within approximately 1 mile of the target property.

Equal/Higher Elevation	Address	Direction / Distance	Map ID	Page
SOUTHERN CALIFORNIA	***2424 EAST OLYMPIC BO***	***SSE 1/2 - 1 (0.693 mi.)***	***AE117***	***247***

EXECUTIVE SUMMARY

Federal RCRA generators list

RCRA-LQG: RCRAInfo is EPA's comprehensive information system, providing access to data supporting the Resource Conservation and Recovery Act (RCRA) of 1976 and the Hazardous and Solid Waste Amendments (HSWA) of 1984. The database includes selective information on sites which generate, transport, store, treat and/or dispose of hazardous waste as defined by the Resource Conservation and Recovery Act (RCRA). Large quantity generators (LQGs) generate over 1,000 kilograms (kg) of hazardous waste, or over 1 kg of acutely hazardous waste per month.

A review of the RCRA-LQG list, as provided by EDR, and dated 12/09/2015 has revealed that there are 2 RCRA-LQG sites within approximately 0.25 miles of the target property.

Equal/Higher Elevation	Address	Direction / Distance	Map ID	Page
7TH STREET CONSOLIDA	2172 E 7TH STREET	ESE 1/8 - 1/4 (0.148 mi.)	I41	74
7TH STREET CONSOLIDA	***2222 EAST 7TH STREET***	***ESE 1/8 - 1/4 (0.222 mi.)***	***X81***	***133***

RCRA-SQG: RCRAInfo is EPA's comprehensive information system, providing access to data supporting the Resource Conservation and Recovery Act (RCRA) of 1976 and the Hazardous and Solid Waste Amendments (HSWA) of 1984. The database includes selective information on sites which generate, transport, store, treat and/or dispose of hazardous waste as defined by the Resource Conservation and Recovery Act (RCRA). Small quantity generators (SQGs) generate between 100 kg and 1,000 kg of hazardous waste per month.

A review of the RCRA-SQG list, as provided by EDR, and dated 12/09/2015 has revealed that there are 16 RCRA-SQG sites within approximately 0.25 miles of the target property.

Equal/Higher Elevation	Address	Direction / Distance	Map ID	Page
LA ST MAINT STORAGE	***1451 E 6TH ST***	***NW 0 - 1/8 (0.096 mi.)***	***E26***	***51***
VOLKSWORKS	***1448 E 6TH ST***	***NW 0 - 1/8 (0.096 mi.)***	***H29***	***57***
MISSION FURNITURE MF	***652 S IMPERIAL ST***	***W 0 - 1/8 (0.122 mi.)***	***J33***	***64***
C & W CHEMS CO INC	***1328 WILLOW ST***	***NW 1/8 - 1/4 (0.134 mi.)***	***E36***	***67***
ALEXANDER BAUGHN INC	***1427 E 6TH ST***	***NW 1/8 - 1/4 (0.141 mi.)***	***H40***	***72***
LA 7TH ST CONSOLIDAT	***2172 E 7TH ST***	***ESE 1/8 - 1/4 (0.148 mi.)***	***I43***	***78***
SAFFOLA QUALITY FOOD	633 S MISSION RD	ENE 1/8 - 1/4 (0.152 mi.)	N49	83
JOEL & ARONOFF WEST	***1323 WILLOW ST***	***NW 1/8 - 1/4 (0.170 mi.)***	***P54***	***88***
AMERICIAN PRODUCE	***826 S MATEO***	***SW 1/8 - 1/4 (0.193 mi.)***	***V70***	***103***
L A IMAGES	***584 S MATEO ST***	***NW 1/8 - 1/4 (0.196 mi.)***	***O71***	***107***
ZULA PRODUCTION	***2123 BAY ST***	***S 1/8 - 1/4 (0.210 mi.)***	***S75***	***113***
L N COLOR	***1381 E 6TH ST***	***WNW 1/8 - 1/4 (0.217 mi.)***	***O77***	***130***
7TH STREET CONSOLIDA	2222 EAST 7TH STREET	ESE 1/8 - 1/4 (0.222 mi.)	X85	145
GOLDEN PLATING INC	***930 S MATEO ST***	***SW 1/8 - 1/4 (0.229 mi.)***	***V90***	***155***
MISSION SERVICE INC	***401 S MISSION RD***	***NNE 1/8 - 1/4 (0.244 mi.)***	***Z92***	***162***

Lower Elevation	Address	Direction / Distance	Map ID	Page
THEATRICAL CREATIONS	***1005 S. SANTA FE AVE***	***S 1/8 - 1/4 (0.243 mi.)***	***Y91***	***160***

State- and tribal - equivalent NPL

CA RESPONSE: Identifies confirmed release sites where DTSC is involved in remediation, either in a lead or oversight capacity. These confirmed release sites are generally high-priority and high potential risk.

A review of the CA RESPONSE list, as provided by EDR, and dated 05/02/2016 has revealed that there

are 3 CA RESPONSE sites within approximately 1 mile of the target property.

Equal/Higher Elevation	Address	Direction / Distance	Map ID	Page
DEAN AND ASSOCIATES Status: Certified Facility Id: 19490206	***700 SOUTH SANTA FE A***	***SSW 0 - 1/8 (0.031 mi.)***	***B7***	***14***

Lower Elevation	Address	Direction / Distance	Map ID	Page
WESTERN ELECTROCHEMI Status: No Further Action Facility Id: 60001827	***2348 EAST 8TH STREET***	***SSW 1/4 - 1/2 (0.359 mi.)***	***101***	***185***
WESTERN LEAD AND MET AWP Facility Id: 19390044 Status: Certified / Operation & Maintenance Facility Id: 19390044	***2182 EAST 11TH STREE***	***SSW 1/2 - 1 (0.751 mi.)***	***118***	***262***

State- and tribal - equivalent CERCLIS

CA ENVIROSTOR: The Department of Toxic Substances Control's (DTSC's) Site Mitigation and Brownfields Reuse Program's (SMBRP's) EnviroStor database identifes sites that have known contamination or sites for which there may be reasons to investigate further. The database includes the following site types: Federal Superfund sites (National Priorities List (NPL)); State Response, including Military Facilities and State Superfund; Voluntary Cleanup; and School sites. EnviroStor provides similar information to the information that was available in CalSites, and provides additional site information, including, but not limited to, identification of formerly-contaminated properties that have been released for reuse, properties where environmental deed restrictions have been recorded to prevent inappropriate land uses, and risk characterization information that is used to assess potential impacts to public health and the environment at contaminated sites.

A review of the CA ENVIROSTOR list, as provided by EDR, and dated 05/02/2016 has revealed that there are 32 CA ENVIROSTOR sites within approximately 1 mile of the target property.

Equal/Higher Elevation	Address	Direction / Distance	Map ID	Page
BAILEY & SCHMITZ COM Facility Id: 19250029 Status: No Further Action	***2101 EAST 7TH STREET***	***SSW 0 - 1/8 (0.028 mi.)***	***B5***	***12***
DEAN AND ASSOCIATES Facility Id: 19490206 Status: Certified	***700 SOUTH SANTA FE A***	***SSW 0 - 1/8 (0.031 mi.)***	***B7***	***14***
MTA/BUTTERFIELD Facility Id: 19281223 Status: Active	***590 SOUTH SANTA FE A***	***NNW 0 - 1/8 (0.067 mi.)***	***C14***	***25***
AT MATEO Facility Id: 60002188 Status: Active	***555 MATEO***	***NW 1/8 - 1/4 (0.228 mi.)***	***87***	***148***
GOLDEN PLATING, INC. Facility Id: 71002675 Status: Refer: Other Agency	930 SO MATEO	SW 1/8 - 1/4 (0.229 mi.)	V89	154
FARMERS PRODUCE PROJ	***725 CHANNING ST***	***W 1/4 - 1/2 (0.451 mi.)***	***AC104***	***193***

Facility Id: 19490227
Status: Certified

EAST LOS ANGELES HIG	***EAST 1ST STREET/NORT***	***N 1/2 - 1 (0.645 mi.)***	***108***	***208***
Facility Id: 60000006 Status: Certified				
SOTO STREET	***1010 SOTO STREET***	***ESE 1/2 - 1 (0.665 mi.)***	***109***	***215***
Facility Id: 19000004 Status: Inactive - Action Required				
LOS ANGELES SIGNAL D		WSW 1/2 - 1 (0.671 mi.)	110	218
Facility Id: 80001030 Status: Inactive - Needs Evaluation				
SO CAL GAS/OLYMPIC B	***2424 E OLYMPIC BLVD***	***SSE 1/2 - 1 (0.693 mi.)***	***AE115***	***223***
Facility Id: 19490179 Facility Id: 80001471 Status: Active Status: Refer: SMBRP				
LOS ANGELES DIE CAST	***340 CROCKER STREET.***	***NW 1/2 - 1 (0.823 mi.)***	***121***	***291***
Facility Id: 71003622 Status: Refer: Other Agency				
SO CAL GAS/ALISO SEC	***SOUTHEAST AND SOUTHW***	***N 1/2 - 1 (0.847 mi.)***	***AF122***	***293***
Facility Id: 60000172 Status: Active				
ALISO SECTOR C BLOCK	***820 EAST JACKSON STR***	***N 1/2 - 1 (0.855 mi.)***	***AF123***	***296***
Facility Id: 60001890 Status: Active				
LOS ANGELES COUNTY M	***410 CENTER STREET***	***N 1/2 - 1 (0.908 mi.)***	***AG126***	***316***
Facility Id: 60000170 Status: Certified O&M - Land Use Restrictions Only				
SO CAL GAS/ALISO SEC	***SOUTHWEST CORNER OF***	***N 1/2 - 1 (0.910 mi.)***	***AG128***	***329***
Facility Id: 60000169 Status: Active				
ACE PLATING CO., INC	***719 TOWNE AVENUE***	***W 1/2 - 1 (0.950 mi.)***	***130***	***332***
Facility Id: 71002245 Status: Inactive - Needs Evaluation				
SO CAL GAS/ALISO SEC	***NORTHEAST CORNER OF***	***N 1/2 - 1 (0.951 mi.)***	***131***	***336***
Facility Id: 60000171 Status: Active				
NORTHERN TRANSPORTAT		NNW 1/2 - 1 (0.965 mi.)	132	340
Facility Id: 80001119 Status: Inactive - Needs Evaluation				
SO CAL GAS/ALISO SEC	***CENTER ST @ COMMERCI***	***N 1/2 - 1 (0.982 mi.)***	***133***	***341***
Facility Id: 19490242 Status: Certified O&M - Land Use Restrictions Only				
SANTA FE/MACY STREET	***MACY STREET/ALISO ST***	***N 1/2 - 1 (0.994 mi.)***	***134***	***346***
Facility Id: 19400010 Status: Certified O&M - Land Use Restrictions Only				
CENTRAL REGION 9TH S	***8TH ST./TOWNE AVE./9***	***W 1/2 - 1 (0.996 mi.)***	***135***	***353***
Facility Id: 60001149 Status: Certified				

Lower Elevation	Address	Direction / Distance	Map ID	Page
SANTA FE/W.A. GRANT	***2144 EAST 7TH STREET***	***SE 0 - 1/8 (0.113 mi.)***	***I31***	***60***

Facility Id: 19330375 Status: No Further Action				
BURLEY SEAL PRODUCTS Facility Id: 19300242 Status: Refer: 1248 Local Agency	1026 SANTE FE AVE.	S 1/4 - 1/2 (0.275 mi.)	Y94	171
WESTERN ELECTROCHEMI Facility Id: 60001827 Status: No Further Action	***2348 EAST 8TH STREET***	***SSW 1/4 - 1/2 (0.359 mi.)***	***101***	***185***
PENSKE TRUCK LEASING Facility Id: 60001416 Status: No Further Action	***2300 EAST OLYMPIC BO***	***SSW 1/2 - 1 (0.620 mi.)***	***107***	***204***
WILSON STREET CORPOR Facility Id: 71002216 Status: Certified O&M - Land Use Restrictions Only	***1321 S. WILSON STREE***	***SSW 1/2 - 1 (0.688 mi.)***	***AD111***	***219***
MARTIN METALS INC. Facility Id: 19330385 Status: Refer: 1248 Local Agency	***1321 WILSON ST.***	***SSW 1/2 - 1 (0.688 mi.)***	***AD112***	***221***
WESTERN LEAD AND MET Facility Id: 19390044 Status: Certified / Operation & Maintenance	***2182 EAST 11TH STREE***	***SSW 1/2 - 1 (0.751 mi.)***	***118***	***262***
EASTERN SMELTING AND Facility Id: 19330382 Status: Inactive - Action Required	***2220 EAST 11TH STREE***	***SSW 1/2 - 1 (0.780 mi.)***	***119***	***285***
NATIONAL AEROSOL Facility Id: 19220018 Status: Inactive - Needs Evaluation	***2193 EAST 14TH STREE***	***SSW 1/2 - 1 (0.795 mi.)***	***120***	***289***
ALCO CAD-NICKEL PLAT Facility Id: 19340751 Status: Inactive - Action Required	***1400 LONG BEACH AVEN***	***SW 1/2 - 1 (0.899 mi.)***	***125***	***299***
MID CITY IRON & META Facility Id: 60000313 Status: Inactive - Action Required	***2104 E 15TH ST.***	***SSW 1/2 - 1 (0.908 mi.)***	***127***	***322***

State and tribal landfill and/or solid waste disposal site lists

CA SWF/LF: The Solid Waste Facilities/Landfill Sites records typically contain an inventory of solid waste disposal facilities or landfills in a particular state. The data come from the Integrated Waste Management Board's Solid Waste Information System (SWIS) database.

A review of the CA SWF/LF list, as provided by EDR, and dated 05/16/2016 has revealed that there are 2 CA SWF/LF sites within approximately 0.5 miles of the target property.

Lower Elevation	Address	Direction / Distance	Map ID	Page
MISSION ROAD RECYCLI Facility ID: 19-AR-1183 Operational Status: Active Regulation Status: Permitted	***840 S. MISSION ROAD***	***SSE 1/4 - 1/2 (0.331 mi.)***	***AB99***	***178***
WASTE TRANSFER RECYC	***840 S MISSION RD***	***SSE 1/4 - 1/2 (0.331 mi.)***	***AB100***	***180***

Site ID: 764
Status: Active

State and tribal leaking storage tank lists

CA LUST: The Leaking Underground Storage Tank Incident Reports contain an inventory of reported leaking underground storage tank incidents. The data come from the State Water Resources Control Board Leaking Underground Storage Tank Information System.

A review of the CA LUST list, as provided by EDR, and dated 03/14/2016 has revealed that there are 8 CA LUST sites within approximately 0.5 miles of the target property.

Equal/Higher Elevation	Address	Direction / Distance	Map ID	Page
SUN CHEMICAL CORP Facility Id: 900130034 Status: Pollution Characterization Global ID: T0603700541	***590 SANTA FE AVENUE***	***NNW 0 - 1/8 (0.067 mi.)***	***C17***	***44***
ST. MAINT. SERVICE Y Status: Completed - Case Closed Facility Id: 900210152 Status: Leak being confirmed Global Id: T0603793035 Global ID: T0603793035	1451 6TH ST E	NW 0 - 1/8 (0.096 mi.)	E28	55
EXXON #7-8407 (FORME Status: Completed - Case Closed Facility Id: 900210034 Status: Case Closed Global Id: T0603700643 Global ID: T0603700643	***1935 007TH ST E***	***WSW 1/8 - 1/4 (0.177 mi.)***	***Q58***	***93***
CONSOLIDATED FACILIT Status: Completed - Case Closed Global Id: T0603720097	***2222 E 7TH ST***	***ESE 1/8 - 1/4 (0.222 mi.)***	***X82***	***136***
7TH ST L.A. PUBLIC W Status: Completed - Case Closed Global Id: T0603779702	2300 E 7TH ST	ESE 1/4 - 1/2 (0.303 mi.)	AA97	175
SOUTH LA TRAINING CE Status: Open - Site Assessment Global Id: T10000007089	2310 7TH ST EAST	ESE 1/4 - 1/2 (0.331 mi.)	AA98	177
GREYHOUND LINES INC Status: Open - Site Assessment Global Id: T0603770957	***1614 E 7TH ST***	***WSW 1/4 - 1/2 (0.412 mi.)***	***AC102***	***188***
ROLO TRANSPORTATION Status: Completed - Case Closed Global Id: T0603792226	536 SEATON STREET	WNW 1/4 - 1/2 (0.479 mi.)	105	201

CA SLIC: SLIC Region comes from the California Regional Water Quality Control Board.

A review of the CA SLIC list, as provided by EDR, and dated 03/14/2016 has revealed that there is 1 CA SLIC site within approximately 0.5 miles of the target property.

Equal/Higher Elevation	Address	Direction / Distance	Map ID	Page
SUN CHEMICAL CORP Facility Status: Open - Inactive Facility Status: Site Assessment Global Id: SL204761666	***590 SANTA FE AVENUE***	***NNW 0 - 1/8 (0.067 mi.)***	***C17***	***44***

State and tribal registered storage tank lists

CA UST: The Underground Storage Tank database contains registered USTs. USTs are regulated under Subtitle I of the Resource Conservation and Recovery Act (RCRA). The data come from the State Water Resources Control Board's Hazardous Substance Storage Container Database.

A review of the CA UST list, as provided by EDR, and dated 03/14/2016 has revealed that there are 14 CA UST sites within approximately 0.25 miles of the target property.

Equal/Higher Elevation	Address	Direction / Distance	Map ID	Page
FRED KORT Facility Id: 24111	***2060 E 7TH ST***	***SSW 0 - 1/8 (0.065 mi.)***	***B11***	***20***
FRED KORT Facility Id: 24107	2040 E 7TH ST	SW 0 - 1/8 (0.070 mi.)	B18	45
NORM SOLOMON & GARY Facility Id: 24110	***2140 E 7TH PL***	***S 0 - 1/8 (0.082 mi.)***	***D20***	***46***
FRICTION MATERIALS C Facility Id: 25049	2029 E 7TH ST	SW 0 - 1/8 (0.095 mi.)	G24	51
WEST CENTRAL PRODUCE Facility Id: 25051	***2045 VIOLET ST***	***SSW 1/8 - 1/4 (0.152 mi.)***	***L44***	***80***
PRESTON TRUCKING CO. Facility Id: 23932	539 S MISSION RD	NNE 1/8 - 1/4 (0.152 mi.)	M46	81
VENTURA FORRS Facility Id: 24114	633 S MISSION RD	ENE 1/8 - 1/4 (0.152 mi.)	N48	83
WEST CENTRAL PRODUCE Facility Id: 23637	2017 VIOLET ST	SSW 1/8 - 1/4 (0.172 mi.)	L56	90
PRESTON TRUCKING CO. Facility Id: 23931	501 S MISSION RD	NNE 1/8 - 1/4 (0.178 mi.)	R60	96
7 BAY TRUCK STATION Facility Id: 24476	930 S SANTA FE AVE	SSW 1/8 - 1/4 (0.186 mi.)	S64	100
MAX FISCHER/SONS INC Facility Id: 24036	***1327 PALMETTO ST***	***NNW 1/8 - 1/4 (0.193 mi.)***	***U68***	***102***
AMERICIAN PRODUCE Facility Id: 23995	***826 S MATEO***	***SW 1/8 - 1/4 (0.193 mi.)***	***V70***	***103***
CONSOLIDATED FACILIT Facility Id: 24063	786 S MISSION RD	SE 1/8 - 1/4 (0.220 mi.)	T79	132
CONSOLIDATED FACILIT	***2222 E 7TH ST***	***ESE 1/8 - 1/4 (0.222 mi.)***	***X82***	***136***

Facility Id: 24013

State and tribal voluntary cleanup sites

CA VCP: Contains low threat level properties with either confirmed or unconfirmed releases and the project proponents have request that DTSC oversee investigation and/or cleanup activities and have agreed to provide coverage for DTSC's costs.

A review of the CA VCP list, as provided by EDR, and dated 05/02/2016 has revealed that there are 4 CA VCP sites within approximately 0.5 miles of the target property.

Equal/Higher Elevation	Address	Direction / Distance	Map ID	Page
MTA/BUTTERFIELD Status: Active Facility Id: 19281223	***590 SOUTH SANTA FE A***	***NNW 0 - 1/8 (0.067 mi.)***	***C14***	***25***
AT MATEO Status: Active Facility Id: 60002188	***555 MATEO***	***NW 1/8 - 1/4 (0.228 mi.)***	***87***	***148***
FARMERS PRODUCE PROJ Status: Certified Facility Id: 19490227	***725 CHANNING ST***	***W 1/4 - 1/2 (0.451 mi.)***	***AC104***	***193***

Lower Elevation	Address	Direction / Distance	Map ID	Page
SANTA FE/W.A. GRANT Status: No Further Action Facility Id: 19330375	***2144 EAST 7TH STREET***	***SE 0 - 1/8 (0.113 mi.)***	***I31***	***60***

ADDITIONAL ENVIRONMENTAL RECORDS

Local Lists of Landfill / Solid Waste Disposal Sites

CA WMUDS/SWAT: The Waste Management Unit Database System is used for program tracking and inventory of waste management units. The source is the State Water Resources Control Board.

A review of the CA WMUDS/SWAT list, as provided by EDR, and dated 04/01/2000 has revealed that there is 1 CA WMUDS/SWAT site within approximately 0.5 miles of the target property.

Equal/Higher Elevation	Address	Direction / Distance	Map ID	Page
7TH STREET & ANDERSO	7TH & ANDERSON STS	ESE 1/4 - 1/2 (0.293 mi.)	AA96	174

CA SWRCY: A listing of recycling facilities in California.

A review of the CA SWRCY list, as provided by EDR, and dated 03/15/2016 has revealed that there are 2 CA SWRCY sites within approximately 0.5 miles of the target property.

Equal/Higher Elevation	Address	Direction / Distance	Map ID	Page
MATEO RECYCLING Cert Id: RC193530.001	***1005 MATEO ST***	***SSW 1/4 - 1/2 (0.276 mi.)***	***95***	***172***

Lower Elevation	Address	Direction / Distance	Map ID	Page
FREEWAY RECYCLING Cert Id: RC197892.001	1320 MATEO ST	SSW 1/4 - 1/2 (0.485 mi.)	106	203

Local Lists of Hazardous waste / Contaminated Sites

CA HIST Cal-Sites: Formerly known as ASPIS, this database contains both known and potential hazardous substance sites. The source is the California Department of Toxic Substance Control. No longer updated by the state agency. It has been replaced by ENVIROSTOR.

A review of the CA HIST Cal-Sites list, as provided by EDR, and dated 08/08/2005 has revealed that there are 4 CA HIST Cal-Sites sites within approximately 1 mile of the target property.

Equal/Higher Elevation	Address	Direction / Distance	Map ID	Page
DEAN AND ASSOCIATES	***700 SOUTH SANTA FE A***	***SSW 0 - 1/8 (0.031 mi.)***	***B7***	***14***
BUTTERFIELD (SUN CHE	590 SOUTH SANTA FE A	NNW 0 - 1/8 (0.067 mi.)	C13	22
OLYMPIC BASE	***2424 E OLYMPIC BLVD***	***SSE 1/2 - 1 (0.693 mi.)***	***AE116***	***239***

Lower Elevation	Address	Direction / Distance	Map ID	Page
WESTERN LEAD AND MET	***2182 EAST 11TH STREE***	***SSW 1/2 - 1 (0.751 mi.)***	***118***	***262***

Local Lists of Registered Storage Tanks

CA SWEEPS UST: Statewide Environmental Evaluation and Planning System. This underground storage tank listing was updated and maintained by a company contacted by the SWRCB in the early 1990's. The listing is no longer updated or maintained. The local agency is the contact for more information on a site on the SWEEPS list.

A review of the CA SWEEPS UST list, as provided by EDR, and dated 06/01/1994 has revealed that there are 37 CA SWEEPS UST sites within approximately 0.25 miles of the target property.

Equal/Higher Elevation	Address	Direction / Distance	Map ID	Page
APEX WHOLESALE PRODU Status: A Comp Number: 4005	***1580 JESSE ST***	***WNW 0 - 1/8 (0.020 mi.)***	***A2***	***8***
LUMARYS TIRE SERVICE Status: A Comp Number: 4587	***600 S SANTA FE AVE***	***NNW 0 - 1/8 (0.034 mi.)***	***C8***	***17***
FRICTION MATERIALS C	***675 S SANTA FE AVE***	***WSW 0 - 1/8 (0.035 mi.)***	***9***	***18***

Comp Number: 4589				
INMONT CORPORATION Comp Number: 6900	***1479 E 6TH ST***	***NNW 0 - 1/8 (0.045 mi.)***	***C10***	***19***
FRED KORT Status: A Comp Number: 9040	***2060 E 7TH ST***	***SSW 0 - 1/8 (0.065 mi.)***	***B11***	***20***
MTA/BUTTERFIELD Comp Number: 1318	***590 SOUTH SANTA FE A***	***NNW 0 - 1/8 (0.067 mi.)***	***C14***	***25***
7TH PLACE PARTNERS Status: A Comp Number: 8340	2140 E 7TH PL	S 0 - 1/8 (0.082 mi.)	D19	46
NORM SOLOMON & GARY Status: A Comp Number: 9039	***2140 E 7TH PL***	***S 0 - 1/8 (0.082 mi.)***	***D20***	***46***
CHARLES G SPILO Comp Number: 2854	***585 S SANTA FE AVE***	***NNW 0 - 1/8 (0.084 mi.)***	***E21***	***47***
MIKA CORP. Comp Number: 7582	***2030 E 7TH ST***	***SSW 0 - 1/8 (0.091 mi.)***	***F22***	***48***
FRICTION MATERIALS Status: A Tank Status: A Comp Number: 5396	***2029 E 7TH ST***	***SW 0 - 1/8 (0.095 mi.)***	***G23***	***50***
SIXTH STREET CLEANIN Comp Number: 2469	***1451 E 6TH ST***	***NW 0 - 1/8 (0.096 mi.)***	***E27***	***53***
GREEN ACRES, INCORPO Comp Number: 4575	***2040 E 7TH PL***	***SSW 0 - 1/8 (0.114 mi.)***	***F32***	***63***
FEDERAL ARMORED EXPR Status: A Tank Status: A Comp Number: 1909	***676 S MATEO ST***	***WSW 1/8 - 1/4 (0.135 mi.)***	***K37***	***69***
DUANE RASH CO Comp Number: 6955	***2160 E 7TH ST***	***SE 1/8 - 1/4 (0.138 mi.)***	***I39***	***72***
SOUTH CENTRAL Status: A Tank Status: A Comp Number: 2471	***2172 E 7TH ST***	***ESE 1/8 - 1/4 (0.148 mi.)***	***I42***	***76***
WEST CENTRAL PRODUCE Status: A Comp Number: 4007	***2045 VIOLET ST***	***SSW 1/8 - 1/4 (0.152 mi.)***	***L44***	***80***
COMMUNITY BEVERAGE C Status: A Tank Status: A Comp Number: 2223	***539 S MISSION RD***	***NNE 1/8 - 1/4 (0.152 mi.)***	***M47***	***81***
MISSION BEVERAGE CO. Comp Number: 6018	***550 S MISSION RD***	***NNE 1/8 - 1/4 (0.158 mi.)***	***M50***	***84***
STOVER SEED COMPANY Comp Number: 4351	***1415 E 6TH ST***	***NW 1/8 - 1/4 (0.164 mi.)***	***O52***	***86***
TOPA EQUITIES	***524 S MISSION RD***	***NNE 1/8 - 1/4 (0.168 mi.)***	***M53***	***87***

Comp Number: 4782				
HOLLYWOOD DELIVERY S	***2017 E VIOLET ST***	***SSW 1/8 - 1/4 (0.172 mi.)***	***L55***	***89***
Status: A Comp Number: 4006				
VARALINA EXXON STATI	***1935 E 7TH ST***	***WSW 1/8 - 1/4 (0.177 mi.)***	***Q57***	***90***
Comp Number: 1749				
MISSION TRUCKING COM	***501 S MISSION ROAD***	***NNE 1/8 - 1/4 (0.178 mi.)***	***R59***	***95***
Status: A Tank Status: A Comp Number: 1441				
DONATY PROPERTIES	***680 S MYERS ST***	***ESE 1/8 - 1/4 (0.186 mi.)***	***61***	***96***
Comp Number: 6880				
LOUIE'S FLEET MAINTE	***930 S SANTA FE AVE***	***SSW 1/8 - 1/4 (0.186 mi.)***	***S62***	***97***
Status: A Tank Status: A Comp Number: 2982				
J HELLMAN PRODUCE IN	***777 MISSION RD***	***SE 1/8 - 1/4 (0.189 mi.)***	***T65***	***100***
Comp Number: 4674				
FRED GEORGE COMPANY	***1324 PALMETTO ST***	***NNW 1/8 - 1/4 (0.190 mi.)***	***P66***	***101***
Comp Number: 68				
MAX FISCHER/SONS INC	***1327 PALMETTO ST***	***NNW 1/8 - 1/4 (0.193 mi.)***	***U68***	***102***
Status: A Comp Number: 3978				
AMERICIAN PRODUCE	***826 S MATEO***	***SW 1/8 - 1/4 (0.193 mi.)***	***V70***	***103***
Status: A Tank Status: A Comp Number: 1406				
A-1 NOVELTY	***1855 INDUSTRIAL ST***	***W 1/8 - 1/4 (0.203 mi.)***	***74***	***111***
Comp Number: 6800				
HILL BROTHERS CHEMIC	***2159 BAY ST***	***S 1/8 - 1/4 (0.210 mi.)***	***W76***	***114***
Comp Number: 1387				
BUREAU OF SANITATION	***786 S MISSION RD***	***SE 1/8 - 1/4 (0.220 mi.)***	***T80***	***132***
Status: A Comp Number: 6059				
CONSOLIDATED FACILIT	***2222 E 7TH ST***	***ESE 1/8 - 1/4 (0.222 mi.)***	***X82***	***136***
Status: A Tank Status: A Comp Number: 2438				
PRESTON TRUCKING CO.	***401 S MISSION RD***	***NNE 1/8 - 1/4 (0.244 mi.)***	***Z93***	***165***
Comp Number: 1440				

Lower Elevation	Address	Direction / Distance	Map ID	Page
ALFRED A GRANT COMPA	***2138 E 7TH ST***	***SSE 0 - 1/8 (0.024 mi.)***	***3***	***10***
Comp Number: 4008				
GRANT & COMPANY	***2144 E 7TH ST***	***SE 0 - 1/8 (0.113 mi.)***	***I30***	***58***
Comp Number: 2556				

CA HIST UST: Historical UST Registered Database.

A review of the CA HIST UST list, as provided by EDR, and dated 10/15/1990 has revealed that there are 19 CA HIST UST sites within approximately 0.25 miles of the target property.

Equal/Higher Elevation	Address	Direction / Distance	Map ID	Page
APEX WHOLESALE PRODU	***1580 JESSE ST***	***WNW 0 - 1/8 (0.020 mi.)***	***A2***	***8***
SUN CHEMICAL CORPORA	***590 S SANTA FE***	***NNW 0 - 1/8 (0.067 mi.)***	***C12***	***20***
CHARLES G SPILO	***585 S SANTA FE AVE***	***NNW 0 - 1/8 (0.084 mi.)***	***E21***	***47***
SIXTH STREET CLEANIN	***1451 E 6TH ST***	***NW 0 - 1/8 (0.096 mi.)***	***E27***	***53***
FEDERAL ARMORED EXPR	***676 S MATEO ST***	***WSW 1/8 - 1/4 (0.135 mi.)***	***K37***	***69***
SOUTH CENTRAL	***2172 E 7TH ST***	***ESE 1/8 - 1/4 (0.148 mi.)***	***I42***	***76***
COMMUNITY BEVERAGE C	***539 S MISSION RD***	***NNE 1/8 - 1/4 (0.152 mi.)***	***M47***	***81***
STOVER SEED COMPANY	***1415 E 6TH ST***	***NW 1/8 - 1/4 (0.164 mi.)***	***O52***	***86***
MISSION TRUCKING COM Facility Id: 00000020601	***501 S MISSION ROAD***	***NNE 1/8 - 1/4 (0.178 mi.)***	***R59***	***95***
LOUIES FLEET MAINTEN	***930 SO SANTA FE AVE***	***SSW 1/8 - 1/4 (0.186 mi.)***	***S63***	***99***
FRED GEORGE CO Facility Id: 00000000571	1324 PALMETTO ST	NNW 1/8 - 1/4 (0.190 mi.)	P67	102
IG HING SERVICE CO Facility Id: 00000055526	821 MATEO ST	SW 1/8 - 1/4 (0.198 mi.)	V72	109
HILL BROTHERS CHEMIC Facility Id: 00000019095	***2159 BAY ST***	***S 1/8 - 1/4 (0.210 mi.)***	***W76***	***114***
HALBERT BROTHERS INC Facility Id: 00000006613	2116 BAY STREET	S 1/8 - 1/4 (0.217 mi.)	W78	131
CONSOLIDATED FACILIT Facility Id: 00000047077	***2222 E 7TH ST***	***ESE 1/8 - 1/4 (0.222 mi.)***	***X82***	***136***
STREET MAINTENANCE W	***2222 E 7TH STREET***	***ESE 1/8 - 1/4 (0.222 mi.)***	***X83***	***143***
7TH ST SHOP FLEET SE Facility Id: 00000047128	2222 E 7TH ST	ESE 1/8 - 1/4 (0.222 mi.)	X86	147
PRESTON TRUCKING CO.	***401 S MISSION RD***	***NNE 1/8 - 1/4 (0.244 mi.)***	***Z93***	***165***

Lower Elevation	Address	Direction / Distance	Map ID	Page
GRANT & COMPANY	***2144 E 7TH ST***	***SE 0 - 1/8 (0.113 mi.)***	***I30***	***58***

CA FID UST: The Facility Inventory Database contains active and inactive underground storage tank locations. The source is the State Water Resource Control Board.

A review of the CA FID UST list, as provided by EDR, and dated 10/31/1994 has revealed that there are 35 CA FID UST sites within approximately 0.25 miles of the target property.

Equal/Higher Elevation	Address	Direction / Distance	Map ID	Page
APEX WHOLESALE PRODU Facility Id: 19055660 Status: A	***1580 JESSE ST***	***WNW 0 - 1/8 (0.020 mi.)***	***A2***	***8***
LUMARYS TIRE SERVICE Facility Id: 19055840 Status: A	***600 S SANTA FE AVE***	***NNW 0 - 1/8 (0.034 mi.)***	***C8***	***17***
FRICTION MATERIALS C	***675 S SANTA FE AVE***	***WSW 0 - 1/8 (0.035 mi.)***	***9***	***18***

Facility Id: 19055841 Status: A				
INMONT CORPORATION Facility Id: 19054557 Status: I	***1479 E 6TH ST***	***NNW 0 - 1/8 (0.045 mi.)***	***C10***	***19***
MTA/BUTTERFIELD Facility Id: 19001362 Status: I	***590 SOUTH SANTA FE A***	***NNW 0 - 1/8 (0.067 mi.)***	***C14***	***25***
CHARLES G SPILO Facility Id: 19013462 Status: I	***585 S SANTA FE AVE***	***NNW 0 - 1/8 (0.084 mi.)***	***E21***	***47***
MIKA CORP. Facility Id: 19011049 Status: I	***2030 E 7TH ST***	***SSW 0 - 1/8 (0.091 mi.)***	***F22***	***48***
FRICTION MATERIALS Facility Id: 19056033 Status: A	***2029 E 7TH ST***	***SW 0 - 1/8 (0.095 mi.)***	***G23***	***50***
SIXTH STREET CLEANIN Facility Id: 19025211 Status: I	***1451 E 6TH ST***	***NW 0 - 1/8 (0.096 mi.)***	***E27***	***53***
GREEN ACRES, INCORPO Facility Id: 19054354 Status: I	***2040 E 7TH PL***	***SSW 0 - 1/8 (0.114 mi.)***	***F32***	***63***
JOHN MORRELL & CO. Facility Id: 19010773 Status: I	1335 WILLOW ST	NNW 0 - 1/8 (0.123 mi.)	E34	65
C & W CHEMS CO INC Facility Id: 19029286 Status: I	***1328 WILLOW ST***	***NW 1/8 - 1/4 (0.134 mi.)***	***E36***	***67***
FEDERAL ARMORED EXPR Facility Id: 19016633 Status: A	***676 S MATEO ST***	***WSW 1/8 - 1/4 (0.135 mi.)***	***K37***	***69***
DUANE RASH CO Facility Id: 19027509 Status: I	***2160 E 7TH ST***	***SE 1/8 - 1/4 (0.138 mi.)***	***I39***	***72***
SOUTH CENTRAL Facility Id: 19024279 Status: A	***2172 E 7TH ST***	***ESE 1/8 - 1/4 (0.148 mi.)***	***I42***	***76***
WEST CENTRAL PRODUCE Facility Id: 19055661 Status: A	2045 VIOLET ST	SSW 1/8 - 1/4 (0.152 mi.)	L45	81
COMMUNITY BEVERAGE C Facility Id: 19008365 Status: A	***539 S MISSION RD***	***NNE 1/8 - 1/4 (0.152 mi.)***	***M47***	***81***
MISSION BEVERAGE CO. Facility Id: 19039599 Status: I	***550 S MISSION RD***	***NNE 1/8 - 1/4 (0.158 mi.)***	***M50***	***84***
STOVER SEED COMPANY Facility Id: 19011388	***1415 E 6TH ST***	***NW 1/8 - 1/4 (0.164 mi.)***	***O52***	***86***

Status: I				
TOPA EQUITIES Facility Id: 19009092 Status: I	***524 S MISSION RD***	***NNE 1/8 - 1/4 (0.168 mi.)***	***M53***	***87***
HOLLYWOOD DELIVERY S Facility Id: 19027040 Status: A	***2017 E VIOLET ST***	***SSW 1/8 - 1/4 (0.172 mi.)***	***L55***	***89***
VARALINA EXXON STATI Facility Id: 19010712 Status: I	***1935 E 7TH ST***	***WSW 1/8 - 1/4 (0.177 mi.)***	***Q57***	***90***
DONATY PROPERTIES Facility Id: 19054553 Status: I	***680 S MYERS ST***	***ESE 1/8 - 1/4 (0.186 mi.)***	***61***	***96***
LOUIE'S FLEET MAINTE Facility Id: 19055560 Status: A	***930 S SANTA FE AVE***	***SSW 1/8 - 1/4 (0.186 mi.)***	***S62***	***97***
J HELLMAN PRODUCE IN Facility Id: 19055861 Status: A	***777 MISSION RD***	***SE 1/8 - 1/4 (0.189 mi.)***	***T65***	***100***
FRED GEORGE COMPANY Facility Id: 19026989 Status: A	***1324 PALMETTO ST***	***NNW 1/8 - 1/4 (0.190 mi.)***	***P66***	***101***
MAX FISCHER/SONS INC Facility Id: 19052158 Status: A	1327 PALMETTO ST	NNW 1/8 - 1/4 (0.193 mi.)	U69	103
AMERICIAN PRODUCE Facility Id: 19015586 Status: A	***826 S MATEO***	***SW 1/8 - 1/4 (0.193 mi.)***	***V70***	***103***
A-1 NOVELTY Facility Id: 19056351 Status: A	***1855 INDUSTRIAL ST***	***W 1/8 - 1/4 (0.203 mi.)***	***74***	***111***
HILL BROTHERS CHEMIC Facility Id: 19032454 Status: A	***2159 BAY ST***	***S 1/8 - 1/4 (0.210 mi.)***	***W76***	***114***
BUREAU OF SANITATION Facility Id: 19056166 Status: A	***786 S MISSION RD***	***SE 1/8 - 1/4 (0.220 mi.)***	***T80***	***132***
CONSOLIDATED FACILIT Facility Id: 19022009 Status: A	2222 E 7TH ST	ESE 1/8 - 1/4 (0.222 mi.)	X84	145
PRESTON TRUCKING CO. Facility Id: 19008366 Status: I	***401 S MISSION RD***	***NNE 1/8 - 1/4 (0.244 mi.)***	***Z93***	***165***

Lower Elevation	Address	Direction / Distance	Map ID	Page
ALFRED A GRANT COMPA Facility Id: 19054319 Status: I	***2138 E 7TH ST***	***SSE 0 - 1/8 (0.024 mi.)***	***3***	***10***
GRANT & COMPANY	***2144 E 7TH ST***	***SE 0 - 1/8 (0.113 mi.)***	***I30***	***58***

Facility Id: 19054265
Status: I

Other Ascertainable Records

RCRA NonGen / NLR: RCRAInfo is EPA's comprehensive information system, providing access to data supporting the Resource Conservation and Recovery Act (RCRA) of 1976 and the Hazardous and Solid Waste Amendments (HSWA) of 1984. The database includes selective information on sites which generate, transport, store, treat and/or dispose of hazardous waste as defined by the Resource Conservation and Recovery Act (RCRA). Non-Generators do not presently generate hazardous waste.

A review of the RCRA NonGen / NLR list, as provided by EDR, and dated 12/09/2015 has revealed that there are 4 RCRA NonGen / NLR sites within approximately 0.25 miles of the target property.

Equal/Higher Elevation	Address	Direction / Distance	Map ID	Page
BASE CORPORATION COA	***590 S SANTA FE AVE***	***NNW 0 - 1/8 (0.067 mi.)***	***C15***	***42***
ADECO	***676 SOUTH MATEO***	***WSW 1/8 - 1/4 (0.135 mi.)***	***K38***	***70***
ENVIRONMENTAL TRANSL	***654 S MYERS ST***	***E 1/8 - 1/4 (0.198 mi.)***	***73***	***109***
BASF WYANDOTTE METRO	***1366 E SIXTH ST***	***WNW 1/8 - 1/4 (0.229 mi.)***	***88***	***152***

CA BOND EXP. PLAN: Department of Health Services developed a site-specific expenditure plan as the basis for an appropriation of Hazardous Substance Cleanup Bond Act funds. It is not updated.

A review of the CA BOND EXP. PLAN list, as provided by EDR, and dated 01/01/1989 has revealed that there are 2 CA BOND EXP. PLAN sites within approximately 1 mile of the target property.

Equal/Higher Elevation	Address	Direction / Distance	Map ID	Page
DEAN AND ASSOCIATES	***700 SOUTH SANTA FE A***	***SSW 0 - 1/8 (0.031 mi.)***	***B7***	***14***
SOUTHERN CALIFORNIA	2424 EAST OLYMPIC BO	SSE 1/2 - 1 (0.693 mi.)	AE114	223

CA DRYCLEANERS: A list of drycleaner related facilities that have EPA ID numbers. These are facilities with certain SIC codes: power laundries, family and commercial; garment pressing and cleaners' agents; linen supply; coin-operated laundries and cleaning; drycleaning plants except rugs; carpet and upholster cleaning; industrial launderers; laundry and garment services.

A review of the CA DRYCLEANERS list, as provided by EDR, and dated 02/08/2016 has revealed that there is 1 CA DRYCLEANERS site within approximately 0.25 miles of the target property.

Equal/Higher Elevation	Address	Direction / Distance	Map ID	Page
DRAGON TRIMS INC EPA Id: CAL000219577	2014 E 7TH ST	SW 0 - 1/8 (0.124 mi.)	G35	66

CA HIST CORTESE: The sites for the list are designated by the State Water Resource Control Board [LUST], the Integrated Waste Board [SWF/LS], and the Department of Toxic Substances Control [CALSITES]. This listing is no longer updated by the state agency.

A review of the CA HIST CORTESE list, as provided by EDR, and dated 04/01/2001 has revealed that there are 3 CA HIST CORTESE sites within approximately 0.5 miles of the target property.

Equal/Higher Elevation	Address	Direction / Distance	Map ID	Page
BAILEY & SCHMITZ COM Reg Id: 19250029	***2101 EAST 7TH STREET***	***SSW 0 - 1/8 (0.028 mi.)***	***B5***	***12***
BASF INMONT/SUN CHEM Reg Id: 900130034	590 SANTA FE	NNW 0 - 1/8 (0.067 mi.)	C16	44
EXXON #7-8407 (FORME Reg Id: 900210034	***1935 007TH ST E***	***WSW 1/8 - 1/4 (0.177 mi.)***	***Q58***	***93***

CA HWP: Detailed information on permitted hazardous waste facilities and corrective action ("cleanups") tracked in EnviroStor.

A review of the CA HWP list, as provided by EDR, and dated 05/23/2016 has revealed that there are 2 CA HWP sites within approximately 1 mile of the target property.

Equal/Higher Elevation	Address	Direction / Distance	Map ID	Page
SOUTHERN CALIFORNIA EPA Id: CAD981422017 Cleanup Status: OPERATING PERMIT	***2424 EAST OLYMPIC BO***	***SSE 1/2 - 1 (0.693 mi.)***	***AE117***	***247***

Lower Elevation	Address	Direction / Distance	Map ID	Page
A&S METAL RECYCLING EPA Id: CAD981402407 Cleanup Status: KNOWN GENERATORS	***1960 MATEO STREET***	***SSW 1/2 - 1 (0.882 mi.)***	***124***	***298***

NY MANIFEST: Manifest is a document that lists and tracks hazardous waste from the generator through transporters to a TSD facility.

A review of the NY MANIFEST list, as provided by EDR, has revealed that there is 1 NY MANIFEST site within approximately 0.25 miles of the target property.

Equal/Higher Elevation	Address	Direction / Distance	Map ID	Page
7TH STREET CONSOLIDA EPA ID: CAD981692379	***2222 EAST 7TH STREET***	***ESE 1/8 - 1/4 (0.222 mi.)***	***X81***	***133***

EDR HIGH RISK HISTORICAL RECORDS

EDR Exclusive Records

EXECUTIVE SUMMARY

EDR MGP: The EDR Proprietary Manufactured Gas Plant Database includes records of coal gas plants (manufactured gas plants) compiled by EDR's researchers. Manufactured gas sites were used in the United States from the 1800's to 1950's to produce a gas that could be distributed and used as fuel. These plants used whale oil, rosin, coal, or a mixture of coal, oil, and water that also produced a significant amount of waste. Many of the byproducts of the gas production, such as coal tar (oily waste containing volatile and non-volatile chemicals), sludges, oils and other compounds are potentially hazardous to human health and the environment. The byproduct from this process was frequently disposed of directly at the plant site and can remain or spread slowly, serving as a continuous source of soil and groundwater contamination.

A review of the EDR MGP list, as provided by EDR, has revealed that there are 3 EDR MGP sites within approximately 1 mile of the target property.

Equal/Higher Elevation	Address	Direction / Distance	Map ID	Page
SO CAL GAS/LA-ALAMED	725 CHANNING STREET	W 1/4 - 1/2 (0.451 mi.)	AC103	193
SO CAL GAS/OLYMPIC B	2424 E OLYMPIC BLVD	SSE 1/2 - 1 (0.693 mi.)	AE113	222
SO CAL GAS/ALISO C M	CENTER ST @ COMMERCI	N 1/2 - 1 (0.931 mi.)	AG129	332

EDR Hist Auto: EDR has searched selected national collections of business directories and has collected listings of potential gas station/filling station/service station sites that were available to EDR researchers. EDR's review was limited to those categories of sources that might, in EDR's opinion, include gas station/filling station/service station establishments. The categories reviewed included, but were not limited to gas, gas station, gasoline station, filling station, auto, automobile repair, auto service station, service station, etc. This database falls within a category of information EDR classifies as "High Risk Historical Records", or HRHR. EDR's HRHR effort presents unique and sometimes proprietary data about past sites and operations that typically create environmental concerns, but may not show up in current government records searches.

A review of the EDR Hist Auto list, as provided by EDR, has revealed that there are 2 EDR Hist Auto sites within approximately 0.125 miles of the target property.

Equal/Higher Elevation	Address	Direction / Distance	Map ID	Page
RIGGS E W	2100 E 7TH ST	SSW 0 - 1/8 (0.029 mi.)	B6	13
RUIZ GERARD	2029 E 7TH ST	SW 0 - 1/8 (0.095 mi.)	G25	51

EXECUTIVE SUMMARY

Due to poor or inadequate address information, the following sites were not mapped. Count: 394 records.

Site Name	Database(s)
SOUTHERN CALIFORNIA GAS CTR.	CA RGA LUST
SOUTHERN CALIFORNIA RTD	CA RGA LUST
TEXACO KERN LEASE TANK FARM	CA RGA LUST
TEXACO KERN LEASE (FORMER)	CA RGA LUST
BLUE GOOSE PROPERTIES	CA RGA LUST
SAVER'S SS	CA RGA LUST
AL SAL OIL #25	CA RGA LUST
SCOTTY'S	CA RGA LUST
NO SITE NAME REF IN FILE	CA RGA LUST
WILSON AMBULANCE SERVICE	CA RGA LUST
MAC ARTHUR PARK	CA RGA LUST
TOSCO S.S. #1116	CA RGA LUST
A V READY MIX	CA RGA LUST
ANTELOPE VALLEY TRUCKING	CA RGA LUST
ST. MAINT. SERVICE YARD	CA RGA LUST
HOME DEPOT	CA RGA LUST
TOSCO SERVICE STATION #5772	CA RGA LUST
G & C MAINTENANCE	CA RGA LUST
G & C MAINTENANCE (FORMER) ARCO #0	CA RGA LUST
FISHER PROPERTY	CA RGA LUST
FISHER PROPERTY	CA RGA LUST
TEA'S EXXON	CA RGA LUST
LA FIRST CHOICE COLLISION CENTER	CA RGA LUST
LA CITY FIRE STATION #11	CA RGA LUST
AZUSA FUEL (FORMER)	CA RGA LUST
GRANGER'S AIR CONDITIONING	CA RGA LUST
MOBIL	CA RGA LUST
EXXON #7-8767	CA RGA LUST
EXXON #7-2085	CA RGA LUST
BURCH STATION INC	CA RGA LUST
TEXACO	CA RGA LUST
VVS ARCO SERVICE	CA RGA LUST
U.S. RENTALS	CA RGA LUST
TEXACO	CA RGA LUST
THRIFTY #309	CA RGA LUST
USA PETROLEUM SERVICE STAT.	CA RGA LUST
SHANNON CASKET CO	CA RGA LUST
GRIFFITH COMPANY	CA RGA LUST
ARROW FIELD SERVICE	CA RGA LUST
CAL-MAT PROPERTIES	CA RGA LUST
KTLA BROADCASTING	CA RGA LUST
ATLANTIC CAR WASH	CA RGA LUST
ATLANTIC LUMBER YARD	CA RGA LUST
EXXON #7-3849	CA RGA LUST
CAL TARGET STATION #022	CA RGA LUST
TOSCO - 76 STATION #2474	CA RGA LUST
TOSCO - 76 STATION #1112	CA RGA LUST
SHELL	CA RGA LUST
U-HAUL CO #712-022	CA RGA LUST
SEVLIAN TEXACO SERVICE STAT	CA RGA LUST
LYNWOOD DAIRY	CA RGA LUST
SHELL	CA RGA LUST
CHEVRON #9-0495	CA RGA LUST
SHELL SERVICE STATION	CA RGA LUST
JACK'S CAR WASH	CA RGA LUST
ADOHR FARMS	CA RGA LUST
MOBIL	CA RGA LUST
UNOCAL #3627	CA RGA LUST
BURGER KING	CA RGA LUST

EXECUTIVE SUMMARY

BROTHERS TRANSPORTATION INC	CA RGA LUST
J & M OIL (FORMER)	CA RGA LUST
P & K TRUCK STOP	CA RGA LUST
ARCO #120	CA RGA LUST
DOYLE TRUST PROPERTY FORMER	CA RGA LUST
RAYNER FAMILY TRUST	CA RGA LUST
OKEH CATERERS	CA RGA LUST
ARCO #3043	CA RGA LUST
FAST GAS/G & M OIL CO #51	CA RGA LUST
SHELL SERVICE STATION	CA RGA LUST
SMISER TRUCK TERMINAL	CA RGA LUST
HENRY MAYO MEMORIAL HOSPITA	CA RGA LUST
RAMADA HOTEL	CA RGA LUST
FIRESTONE TIRE	CA RGA LUST
ARCO #5495	CA RGA LUST
LOS ANGELES FIRE DEPARTMENT	CA RGA LUST
USDA FOREST SERVICE	CA RGA LUST
THRIFTY SERVICE STATION #02	CA RGA LUST
IMPERIAL TELEGRAPH CAR WASH	CA RGA LUST
IMPERIAL PAVING CO. INC.	CA RGA LUST
MOBIL #18-KYW (FORMER #11-KYW)	CA RGA LUST
MOBIL #18-KYW	CA RGA LUST
MOBIL #18-KYW (FORMER #11-K	CA RGA LUST
POWER RATED /FRANCIOSI TRUS	CA RGA LUST
ECOLOGY AUTO WRECKING	CA RGA LUST
UNOCAL #4977	CA RGA LUST
TOSCO - 76 STATION #4404	CA RGA LUST
TOSCO - 76 STATION #4413	CA RGA LUST
MOBIL (FORMER)	CA RGA LUST
GTE IMPERIAL CO	CA RGA LUST
IBM BUILDING	CA RGA LUST
SHELL S.S.	CA RGA LUST
I S D STORAGE BUILDING	CA RGA LUST
SHELL	CA RGA LUST
CALTRANS (FORMER WITCO CHEM	CA RGA LUST
SHELL #204-4539-4008	CA RGA LUST
SHELL STATION #	CA RGA LUST
SHELL S/S WIC 204-4531-4105	CA RGA LUST
SHELL #204-4531-4105	CA RGA LUST
DOWNEY FUEL	CA RGA LUST
DOWNEY LAND LIMITED	CA RGA LUST
SHELL #204-4164-0602	CA RGA LUST
SHELL #204-4301-0119	CA RGA LUST
UNOCAL #5840	CA RGA LUST
MOBIL #18-F18 (FORMER #11-F	CA RGA LUST
MOBIL #11-F20	CA RGA LUST
FRANKLIN STEEL	CA RGA LUST
FORMER MOBIL GAS STATION	CA RGA LUST
ARCO GAS STATION	CA RGA LUST
SHELL #	CA RGA LUST
PARK'S AUTO	CA RGA LUST
MOBIL S.S.#11-KYW	CA RGA LUST
TOSCO - 76 STATION #6916 (F	CA RGA LUST
MONTGOMERY WARDS	CA RGA LUST
GEORGE MANOR AUTO & RV REPA	CA RGA LUST
GEORGE MANOR AUTO & RV REPAIR	CA RGA LUST
KEYSTONE FORD	CA RGA LUST
ARCO #1686	CA RGA LUST
ARCO #1686	CA RGA LUST
TOYON LLC	CA RGA LUST
MOBIL #11-MF6	CA RGA LUST
SHELL #	CA RGA LUST

TRICK ENTERPRISES	CA RGA LUST
UNOCAL #3145	CA RGA LUST
SHELL #	CA RGA LUST
CHEVRON #9-2789	CA RGA LUST
UNITED OIL CO. #35	CA RGA LUST
MOBIL #11-KYW	CA RGA LUST
ARCO #9674/FORMER THRIFTY#3	CA RGA LUST
HENRY DAIRY MART	CA RGA LUST
SKIPS BODY SHOP	CA RGA LUST
TEXACO	CA RGA LUST
G & M OIL CO #57	CA RGA LUST
UNOCAL #5865	CA RGA LUST
CALTRANS SITE #25-3	CA RGA LUST
FAST FUEL #77 / TEXACO-FORM	CA RGA LUST
FIRESTONE	CA RGA LUST
UNOCAL #4281	CA RGA LUST
SHELL STATION	CA RGA LUST
ECK-ADAMS CORPORATION	CA RGA LUST
LAC MTA, DIVISION 10	CA RGA LUST
CITY OF SOUTH PASADENA	CA RGA LUST
HALVORSON'S CLEARNERS	CA RGA LUST
HARB GAS	CA RGA LUST
ARCO #0185	CA RGA LUST
SOLAGLAS	CA RGA LUST
SOLAGLAS	CA RGA LUST
ARCO #5226	CA RGA LUST
POMONA REDEVELOPMENT AGENCY	CA RGA LUST
PACIFIC FENCE COMPANY	CA RGA LUST
SAN MARINO CAR CLINIC	CA RGA LUST
FORMER GAS STATION	CA RGA LUST
MTA DIV 16	CA RGA LUST
MTA, DIVISION 10	CA RGA LUST
SCRTD, DIVISION 10	CA RGA LUST
SCRTD, DIVISION 10	CA RGA LUST
HUSCO GERMAN AUTO	CA RGA LUST
UNION PACIFIC RAILROAD	CA RGA LUST
GENERAL DYNAMICS	CA RGA LUST
E-Z SERVE #100804 (FORMER)	CA RGA LUST
THRIFTY #0089	CA RGA LUST
SAN GABRIEL POLICE DEPT SIT	CA RGA LUST
MUSHARBASH TEXACO	CA RGA LUST
AGOURA ROAD YARD	CA RGA LUST
SOKA UNIVERSITY OF CA	CA RGA LUST
VIEWPOINT SCHOOL	CA RGA LUST
GTE REDONDO BEACH CENTRAL	CA RGA LUST
PARADISE COVE LAND COMPANY	CA RGA LUST
POTRERO CANYON PARK DEVELOP	CA RGA LUST
POTRERO CANYON PARK DEVELOPMNT	CA RGA LUST
VASEK POLAK PORSCHE-AUDO	CA RGA LUST
VASEK POLAK BMW	CA RGA LUST
EXPRESS MINI MART TRUCKING	CA RGA LUST
GTE	CA RGA LUST
SHELL STATION (FORMER)	CA RGA LUST
GOODWILL INDUSTRIES	CA RGA LUST
CHEVRON #9-7213 (FORMER)	CA RGA LUST
EXXON #7-2823	CA RGA LUST
CHEVRON #9-7774	CA RGA LUST
TOSCO - 76 STATION #3568	CA RGA LUST
MOBIL #99-LNG (FORMER)	CA RGA LUST
PRAXAIR-WILMINGTON	CA RGA LUST
CIRCLE MARINA CAR WASH	CA RGA LUST
MCMULLEN OIL	CA RGA LUST

SHELL	CA RGA LUST
EXXON #7-3047 (FORMER)	CA RGA LUST
ARCO #5028	CA RGA LUST
SHELL #204-4482-1209	CA RGA LUST
SHELL #204-4482-1407	CA RGA LUST
PENINSULA PONTIAC-OLDSMOBIL	CA RGA LUST
ZUMA BEACH SERVICE YARD	CA RGA LUST
FORMER ROCKET STATION #6	CA RGA LUST
CHEVRON-ALAMITOS BAY PARTNE	CA RGA LUST
LA REFINING CO	CA RGA LUST
MARCUS RESIDENCE	CA RGA LUST
THRIFTY OIL #260	CA RGA LUST
TOSCO #30414	CA RGA LUST
DESERT PERTOLEUM	CA RGA LUST
GVW INVESTMENTS	CA RGA LUST
TOSCO #31138	CA RGA LUST
LA MIRAGE INN	CA RGA LUST
UNOCAL #3748	CA RGA LUST
TEXACO SERVICE STATION(FORM	CA RGA LUST
UNOCAL #6267	CA RGA LUST
MOBIL #11-MXB	CA RGA LUST
MOBIL #11-MOQ	CA RGA LUST
TEXACO (FORMER)	CA RGA LUST
ARCO #6158	CA RGA LUST
LEO CAMARILLO STATE BEACH	CA RGA LUST
ARCO #1033	CA RGA LUST
76 PRODUCTS STATION #5331	CA RGA LUST
MOBIL #11-GT1	CA RGA LUST
CHEVRON #9-2770	CA RGA LUST
JIFFY LUBE OIL CHANGERS	CA RGA LUST
TEXACO	CA RGA LUST
UNITED OIL #51 / RAPID GAS	CA RGA LUST
76 PRODUCTS STATION #2446	CA RGA LUST
CARL'S FINE FURNITURE	CA RGA LUST
CHEVRON #9-3357	CA RGA LUST
MALIBU TEXACO	CA RGA LUST
MALIBU RIDING & TENNIS CLUB	CA RGA LUST
FORMER AMERICAN FUEL	CA RGA LUST
CHEVRON #9-5913	CA RGA LUST
SHELL SERVICES STATION (FORMER)	CA RGA LUST
THRIFTY #269	CA RGA LUST
LONG BEACH CITY COLLEGE	CA RGA LUST
JEEP/EAGLE DEALERSHIP	CA RGA LUST
FAST FUEL #15 (CHALLENGE MK	CA RGA LUST
7-11	CA RGA LUST
SHELL OIL (FORMER)	CA RGA LUST
MOBIL	CA RGA LUST
CHEVRON #9-4106 (FORMER)	CA RGA LUST
PACIFIC BELL	CA RGA LUST
BLACK GOLD SERVICE STATION	CA RGA LUST
JERRY'S MINI MART	CA RGA LUST
CASTAIC BRICK	CA RGA LUST
SHELL SERVICE STATION	CA RGA LUST
HOME BASE #152	CA RGA LUST
PACIFIC BELL	CA RGA LUST
EXXON #7-4157 (FORMER)	CA RGA LUST
SHELL SERVICE STATION (FORM	CA RGA LUST
ROYAL MOTORS	CA RGA LUST
GROW GROUP, INC.	CA RGA LUST
ARCO #43	CA RGA LUST
CHEVRON #9-6844	CA RGA LUST
EVER RITE EQUIPMENT CO	CA RGA LUST

EXECUTIVE SUMMARY

CHEVRON #9-0769T (FORMER)	CA RGA LUST
MOC - FOOD STORE	CA RGA LUST
CHEVRON	CA RGA LUST
CITY OF LONG BEACH	CA RGA LUST
MOBIL #11-F24	CA RGA LUST
MOBIL #11-F48	CA RGA LUST
SHERIDAN TOYOTA, INC.	CA RGA LUST
SHELL #204-0294-0249	CA RGA LUST
MOBIL #18-F48	CA RGA LUST
WESTERN GALVANIZING CORP.	CA RGA LUST
UNOCAL CORPORATION	CA RGA LUST
MARCHEM TECHNOLOGIES	CA RGA LUST
AERO ALLOYS/FORMER E & J FA	CA RGA LUST
KRAMER ACURA	CA RGA LUST
PEOPLES DISPOSAL	CA RGA LUST
PENZOIL / QUAKER STATE CO	CA RGA LUST
CUMMINGS BUICK GMC	CA RGA LUST
W.R. GRACE & COMPANY	CA RGA LUST
AIR CARGO EQUIPMENT	CA RGA LUST
DIA-LOG CO.	CA RGA LUST
76 PRODUCTS STATION #5985	CA RGA LUST
TEXACO	CA RGA LUST
FEDCO, INC. (FORMER)	CA RGA LUST
MOBIL #11-L90	CA RGA LUST
CHEVRON #202030/FORMER EXXO	CA RGA LUST
SOUTHERN CA RTD	CA RGA LUST
PAMCO MANUFACTURING CO	CA RGA LUST
CHEVRON	CA RGA LUST
CALIFONIA PRODUCTION	CA RGA LUST
SANTA MONICA BMW	CA RGA LUST
SANTA MONICA ISUZU	CA RGA LUST
SANTA MONICA FORD	CA RGA LUST
CHEVRON #9-6156	CA RGA LUST
SANTA PALM CAR WASH	CA RGA LUST
TEXACO SERVICE STATION	CA RGA LUST
TEXACO SERVICE STATION	CA RGA LUST
MTA--DIVISION 9 MAINTENANCE	CA RGA LUST
SOUTH PACIFIC STEEL	CA RGA LUST
NISSAN	CA RGA LUST
PFI INC	CA RGA LUST
WEST HOLLYWOOD MOBIL SERVIC	CA RGA LUST
SAN GABRIEL VALLEY MEDICAL	CA RGA LUST
MASSARIAI	CA RGA LUST
UNKNOWN	CA RGA LUST
GORRINDO TEXACO	CA RGA LUST
TOSCO S.S. #0781	CA RGA LUST
H W HUNTER INC / CRYSLER DO	CA RGA LUST
SOUTHERN PACIFIC TRANS. CO.	CA RGA LUST
CITY OF LANCASTER	CA RGA LUST
UNOCAL #0773	CA RGA LUST
RALPH MILLER PROPERTY	CA RGA LUST
WATER WHEEL CAR WASH	CA RGA LUST
LARRY BOBS MINI MART	CA RGA LUST
FRIENDLY VALLEY AUTO CENTER	CA RGA LUST
76 PRODUCT FACILITY #1016	CA RGA LUST
ARCO #6179	CA RGA LUST
TEXACO	CA RGA LUST
GAS CO - HIGH DESERT STA #0	CA RGA LUST
JILL R RATCLIFFE	CA RGA LUST
K & D AUTOMOTIVE	CA RGA LUST
CITY OF PALMDALE COMMUNITY	CA RGA LUST
FORMER UNOCAL SS # 0773	CA RGA LUST

HENRY WALSMA	CA RGA LUST
CALTRANS LANCASTER	CA RGA LUST
C A RASMUSSEN COMPANY	CA RGA LUST
CIRCLE K STORES #5608	CA RGA LUST
FORM CHEVRON FACILITY #1001	CA RGA LUST
LANCASTER FORD CO	CA RGA LUST
PETRO-LOCK INC	CA RGA LUST
LANCASTER RENTALS	CA RGA LUST
SANTA CLARITA DISPOSAL CO	CA RGA LUST
SPEARS MANUFACTURING COMPAN	CA RGA LUST
HDOC #055	CA RGA LUST
UNOCAL #4257	CA RGA LUST
RINCON STATION/MT BALDY WOR	CA RGA LUST
LA UNIFIED SCHOOL DISTRICT	CA RGA LUST
ORTEGA'S AUTO SALES	CA RGA LUST
SHELL #204-8454-1907	CA RGA LUST
SHELL #204-8454-1501	CA RGA LUST
GTE CALIFORNIA, INC.	CA RGA LUST
LEGGETT & PLATT	CA RGA LUST
RECYCLED COMMODITIES INC	CA RGA LUST
ARCO #0133	CA RGA LUST
ARCO #0152	CA RGA LUST
ANI STATION	CA RGA LUST
RAINBOW CAR WASH	CA RGA LUST
MOBIL #11-EY3 (FORMER)	CA RGA LUST
WHITTIER ARCO	CA RGA LUST
EAST WHITTIER SCHOOL DIST M	CA RGA LUST
WHITTIER DODGE	CA RGA LUST
WHITTIER LINCOLN MERCURY	CA RGA LUST
WHITTIER DODGE	CA RGA LUST
SHELL-BRANDED SERVICE STATI	CA RGA LUST
UNOCAL #5619	CA RGA LUST
CHEVRON #9-5269	CA RGA LUST
UNOCAL #6241	CA RGA LUST
ARCO #152	CA RGA LUST
76 PRODUCTS STATION #4867	CA RGA LUST
76 PRODUCTS STATION #4362	CA RGA LUST
STOP N GO #0910	CA RGA LUST
ROSEN'S ELECTRICAL EQUIP CO	CA RGA LUST
THRIFTY #10	CA RGA LUST
USA GASOLINE #230	CA RGA LUST
NAUGLES INC (ARCO)	CA RGA LUST
PRESTOH WEED CONTROL	CA RGA LUST
7-11	CA RGA LUST
BOARD FORD	CA RGA LUST
TEXACO STATION FORMER	CA RGA LUST
TOSCO S.S. #2596	CA RGA LUST
ARCO	CA RGA LUST
ARCO	CA RGA LUST
CHEVRON #20-6629 (FORMER)	CA RGA LUST
UNITED OIL #20	CA RGA LUST
GLENDALE ADVENTIST MED. CTR	CA RGA LUST
KTLA BROADCASTING	CA RGA LUST
KTLA BROADCASTING	CA RGA LUST
KTLA BROADCASTING	CA RGA LUST
THRIFTY #296	CA RGA LUST
MOBIL STATION #10-KDQ	CA WMUDS/SWAT, CA HIST CORTESE
MISSION RD INDUSTRIAL	CA NPDES
1545 PAC COAST HWY	CA NPDES
CALTRANS I-105 FRWY PROJ 2,PCLS 10	CA RESPONSE, CA ENVIROSTOR
	CA CDL
	CA CDL

	CA CDL
	CA CDL
PUREX CORP TURCO PRODS	SEMS-ARCHIVE
SOUTHERN CALIFORNIA DISPOSAL	CA SWF/LF
GARMET GROUP	CA LUST
RAMIREZ STREET INVESTIGATION	CA ENVIROSTOR, CA VCP
BAUER COATINGS	CA HIST UST
SLOVONIAN PICNIC AREA	CA WMUDS/SWAT
LOS ANGELES CITY-RIVERTON STRE	CA WMUDS/SWAT
CALTRANS D-7/OEECS/HW/EA07-202101	CA HAZNET
CALTRANS D-7/EA07-3P4504	CA HAZNET
CALTRANS DIST 7/CONSTR/EA07-208034	CA HAZNET
CALTRANS DIST 7/ENV ENG & FEASIBIL	CA HAZNET
CALTRANS D-7/CONSTR/EA07-243904	CA HAZNET
CALTRANS D-7/CONSTR/EA07-4Y3804	CA HAZNET
CALTRANS D-7/CONSTR/EA07-3Y0604	CA HAZNET
CALTRANS DIST 7 /EA 07-241404	CA HAZNET
ANGELICA TEXTILE SERVICES	CA HAZNET
CALTRANS DIST 7/CONSTR/EA07-2Y0004	CA HAZNET
CALTRANS	RCRA-SQG
HAMAKUA ENERGY	ICIS, FINDS, ECHO
FORMER CALIFORNIA RECLAMATION	LA Co. Site Mitigation
ACTA NORTH - PARCEL NE-009-SFGS	CA SLIC
UNOCAL - OIL & GAS DIVISION	CA EMI
CALIFORNIA RECLAMATION/US BRASS (F	CA ENVIROSTOR

OVERVIEW MAP - 04683930.1R

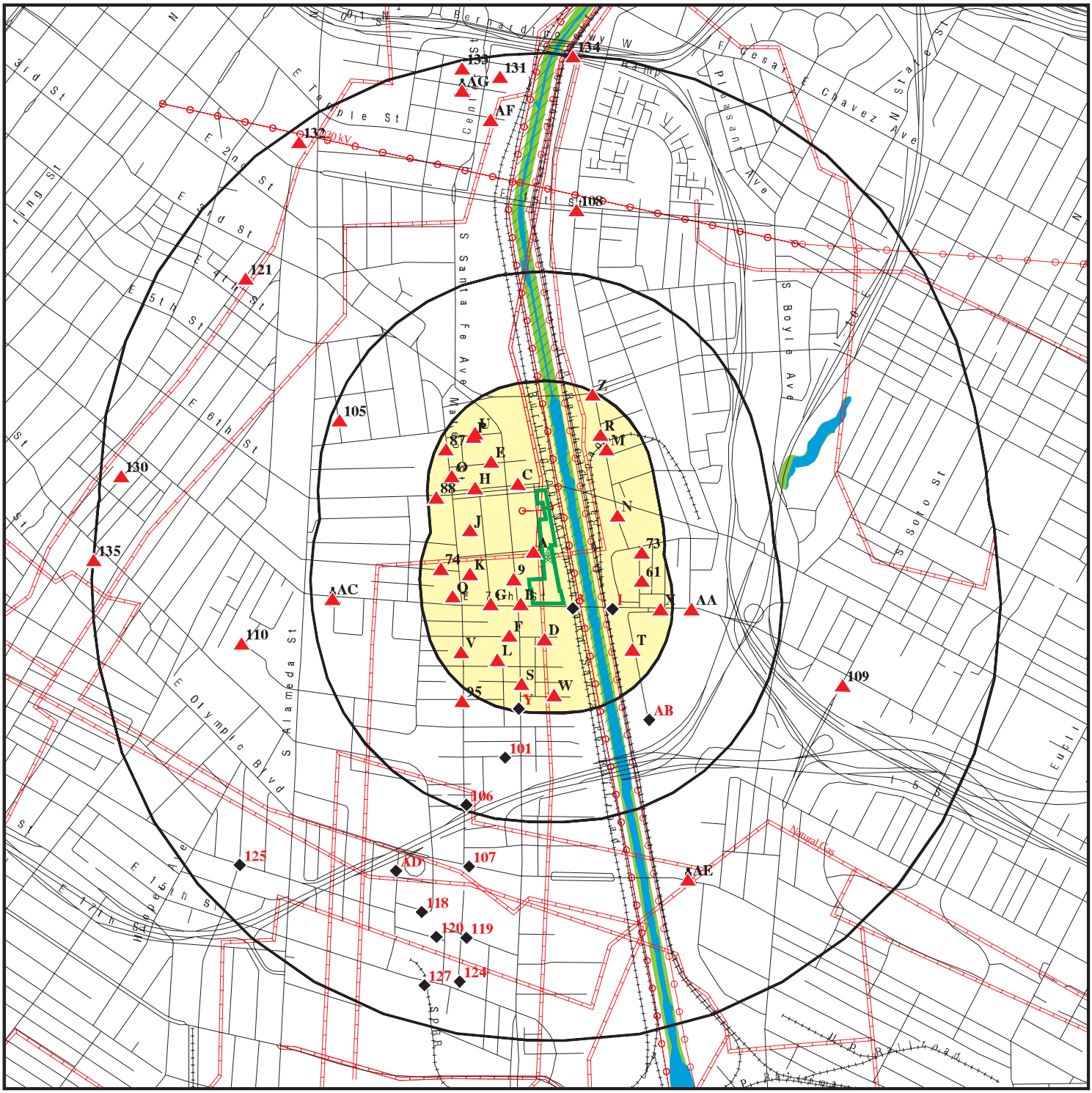
E Temple St
E 2nd St
E 3rd St
E 4th St
E 5th St
E 6th St
E 7th St
E 15th St
E 16th St
E Olympic Blvd
S Santa Fe Ave
S Alameda St
S Boyle Ave
S Soto St
Mesquite St
Spring St
Main St
Los Angeles River
Union Pacific Railroad
Metro Gold Line
Natural Gas
Pipeline
Pipeline
Pipeline

DETAIL MAP - 04683930.1R

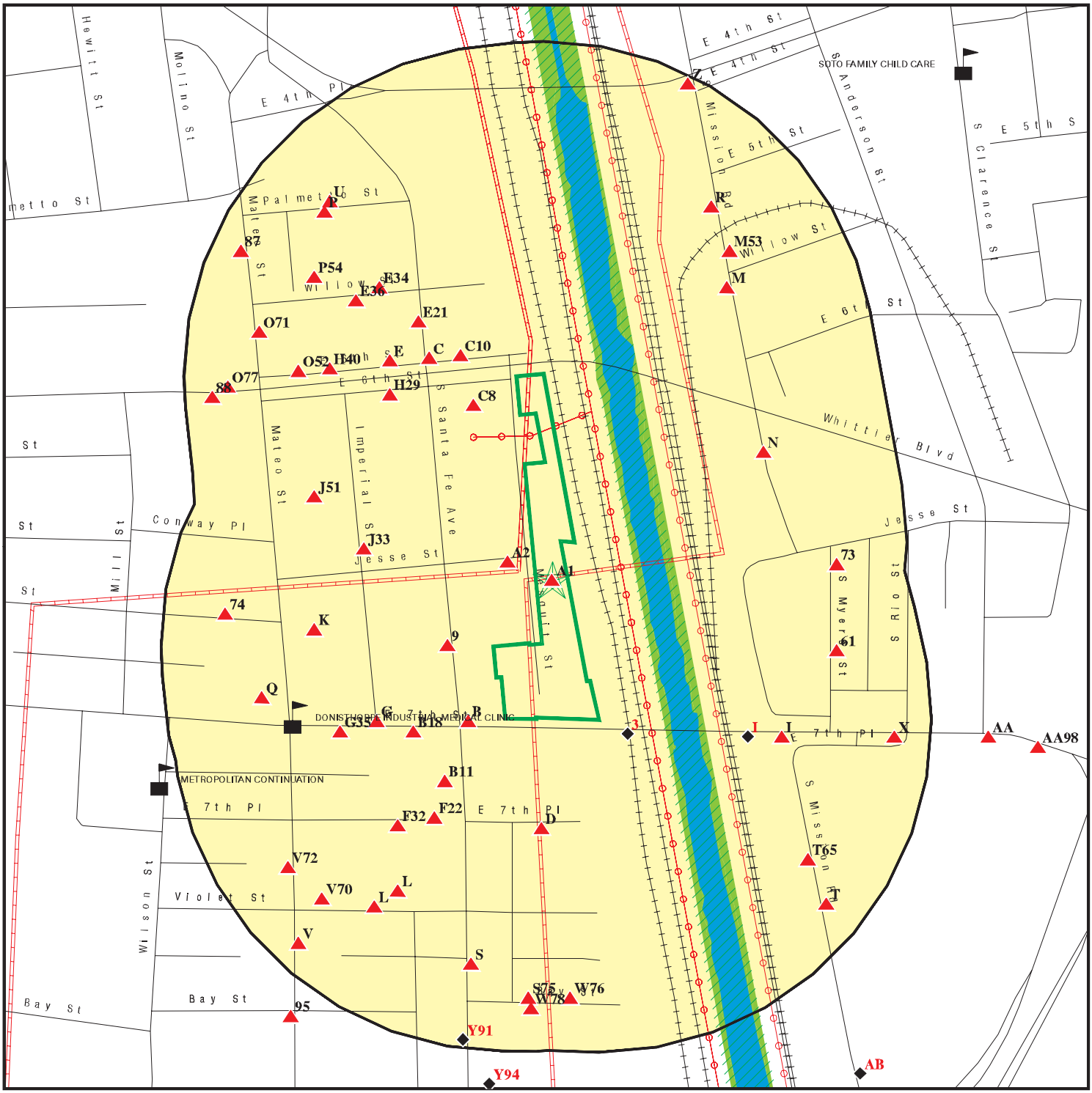

0 1/16 1/8 1/4 Miles

- Target Property
- Sites at elevations higher than or equal to the target property
- Sites at elevations lower than the target property
- Manufactured Gas Plants
- Sensitive Receptors
- National Priority List Sites
- Dept. Defense Sites
- Indian Reservations BIA
- Power transmission lines
- Pipelines
- 100-year flood zone
- 500-year flood zone
- National Wetland Inventory
- State Wetlands
- Areas of Concern

This report includes Interactive Map Layers to display and/or hide map information. The legend includes only those icons for the default map view.

SITE NAME:	670 Mesquit Street, Los Angeles, California, 90021	CLIENT:	Rincon
ADDRESS:	670 Mesquit Street Los Angeles CA 90021	CONTACT:	Sarah Larese
LAT/LONG:	34.0362 / 118.228871	INQUIRY #:	04683930.1r
		DATE:	July 26, 2016 2:16 pm

Copyright © 2016 EDR, Inc. © 2015 TomTom Rel. 2015.

MAP FINDINGS SUMMARY

Database	Search Distance (Miles)	Target Property	< 1/8	1/8 - 1/4	1/4 - 1/2	1/2 - 1	> 1	Total Plotted
STANDARD ENVIRONMENTAL RECORDS								
Federal NPL site list								
NPL	1.000		0	0	0	0	NR	0
Proposed NPL	1.000		0	0	0	0	NR	0
NPL LIENS	0.001		0	NR	NR	NR	NR	0
Federal Delisted NPL site list								
Delisted NPL	1.000		0	0	0	0	NR	0
Federal CERCLIS list								
FEDERAL FACILITY	0.500		0	0	0	NR	NR	0
SEMS	0.500		0	0	0	NR	NR	0
Federal CERCLIS NFRAP site list								
SEMS-ARCHIVE	0.500		1	1	0	NR	NR	2
Federal RCRA CORRACTS facilities list								
CORRACTS	1.000		0	0	0	1	NR	1
Federal RCRA non-CORRACTS TSD facilities list								
RCRA-TSDF	0.500		0	0	0	NR	NR	0
Federal RCRA generators list								
RCRA-LQG	0.250		0	2	NR	NR	NR	2
RCRA-SQG	0.250		3	13	NR	NR	NR	16
RCRA-CESQG	0.250		0	0	NR	NR	NR	0
Federal institutional controls / engineering controls registries								
LUCIS	0.500		0	0	0	NR	NR	0
US ENG CONTROLS	0.500		0	0	0	NR	NR	0
US INST CONTROL	0.500		0	0	0	NR	NR	0
Federal ERNS list								
ERNS	0.001		0	NR	NR	NR	NR	0
State- and tribal - equivalent NPL								
CA RESPONSE	1.000		1	0	1	1	NR	3
State- and tribal - equivalent CERCLIS								
CA ENVIROSTOR	1.000		4	2	3	23	NR	32
State and tribal landfill and/or solid waste disposal site lists								
CA SWF/LF	0.500		0	0	2	NR	NR	2
State and tribal leaking storage tank lists								
CA LUST	0.500		2	2	4	NR	NR	8

MAP FINDINGS SUMMARY

Database	Search Distance (Miles)	Target Property	< 1/8	1/8 - 1/4	1/4 - 1/2	1/2 - 1	> 1	Total Plotted
INDIAN LUST	0.500		0	0	0	NR	NR	0
CA SLIC	0.500		1	0	0	NR	NR	1
State and tribal registered storage tank lists								
FEMA UST	0.250		0	0	NR	NR	NR	0
CA UST	0.250		4	10	NR	NR	NR	14
CA AST	0.250		0	0	NR	NR	NR	0
INDIAN UST	0.250		0	0	NR	NR	NR	0
State and tribal voluntary cleanup sites								
CA VCP	0.500		2	1	1	NR	NR	4
INDIAN VCP	0.500		0	0	0	NR	NR	0
State and tribal Brownfields sites								
CA BROWNFIELDS	0.500		0	0	0	NR	NR	0
ADDITIONAL ENVIRONMENTAL RECORDS								
Local Brownfield lists								
US BROWNFIELDS	0.500		0	0	0	NR	NR	0
Local Lists of Landfill / Solid Waste Disposal Sites								
CA WMUDS/SWAT	0.500		0	0	1	NR	NR	1
CA SWRCY	0.500		0	0	2	NR	NR	2
CA HAULERS	0.001		0	NR	NR	NR	NR	0
INDIAN ODI	0.500		0	0	0	NR	NR	0
DEBRIS REGION 9	0.500		0	0	0	NR	NR	0
ODI	0.500		0	0	0	NR	NR	0
Local Lists of Hazardous waste / Contaminated Sites								
CA AOCONCERN	1.000		0	0	0	0	NR	0
US HIST CDL	0.001		0	NR	NR	NR	NR	0
CA HIST Cal-Sites	1.000		2	0	0	2	NR	4
CA SCH	0.250		0	0	NR	NR	NR	0
CA CDL	0.001		0	NR	NR	NR	NR	0
CA Toxic Pits	1.000		0	0	0	0	NR	0
US CDL	0.001		0	NR	NR	NR	NR	0
Local Lists of Registered Storage Tanks								
CA SWEEPS UST	0.250		15	22	NR	NR	NR	37
CA HIST UST	0.250		5	14	NR	NR	NR	19
CA FID UST	0.250		13	22	NR	NR	NR	35
Local Land Records								
CA LIENS	0.001		0	NR	NR	NR	NR	0
LIENS 2	0.001		0	NR	NR	NR	NR	0
CA DEED	0.500		0	0	0	NR	NR	0
Records of Emergency Release Reports								
HMIRS	0.001		0	NR	NR	NR	NR	0

MAP FINDINGS SUMMARY

Database	Search Distance (Miles)	Target Property	< 1/8	1/8 - 1/4	1/4 - 1/2	1/2 - 1	> 1	Total Plotted
CA CHMIRS	0.001		0	NR	NR	NR	NR	0
CA LDS	0.001		0	NR	NR	NR	NR	0
CA MCS	0.001		0	NR	NR	NR	NR	0
CA SPILLS 90	0.001		0	NR	NR	NR	NR	0
Other Ascertainable Records								
RCRA NonGen / NLR	0.250		1	3	NR	NR	NR	4
FUDS	1.000		0	0	0	0	NR	0
DOD	1.000		0	0	0	0	NR	0
SCRD DRYCLEANERS	0.500		0	0	0	NR	NR	0
US FIN ASSUR	0.001		0	NR	NR	NR	NR	0
EPA WATCH LIST	0.001		0	NR	NR	NR	NR	0
2020 COR ACTION	0.250		0	0	NR	NR	NR	0
TSCA	0.001		0	NR	NR	NR	NR	0
TRIS	0.001		0	NR	NR	NR	NR	0
SSTS	0.001		0	NR	NR	NR	NR	0
ROD	1.000		0	0	0	0	NR	0
RMP	0.001		0	NR	NR	NR	NR	0
RAATS	0.001		0	NR	NR	NR	NR	0
PRP	0.001		0	NR	NR	NR	NR	0
PADS	0.001		0	NR	NR	NR	NR	0
ICIS	0.001		0	NR	NR	NR	NR	0
FTTS	0.001		0	NR	NR	NR	NR	0
MLTS	0.001		0	NR	NR	NR	NR	0
COAL ASH DOE	0.001		0	NR	NR	NR	NR	0
COAL ASH EPA	0.500		0	0	0	NR	NR	0
PCB TRANSFORMER	0.001		0	NR	NR	NR	NR	0
RADINFO	0.001		0	NR	NR	NR	NR	0
HIST FTTS	0.001		0	NR	NR	NR	NR	0
DOT OPS	0.001		0	NR	NR	NR	NR	0
CONSENT	1.000		0	0	0	0	NR	0
INDIAN RESERV	0.001		0	NR	NR	NR	NR	0
FUSRAP	1.000		0	0	0	0	NR	0
UMTRA	0.500		0	0	0	NR	NR	0
LEAD SMELTERS	0.001		0	NR	NR	NR	NR	0
US AIRS	0.001		0	NR	NR	NR	NR	0
US MINES	0.250		0	0	NR	NR	NR	0
FINDS	0.001		0	NR	NR	NR	NR	0
UXO	1.000		0	0	0	0	NR	0
DOCKET HWC	0.001		0	NR	NR	NR	NR	0
CA BOND EXP. PLAN	1.000		1	0	0	1	NR	2
CA Cortese	0.500		0	0	0	NR	NR	0
CA CUPA Listings	0.250		0	0	NR	NR	NR	0
CA DRYCLEANERS	0.250		1	0	NR	NR	NR	1
CA EMI	0.001	1	0	NR	NR	NR	NR	1
CA ENF	0.001		0	NR	NR	NR	NR	0
CA Financial Assurance	0.001		0	NR	NR	NR	NR	0
CA HAZNET	0.001		0	NR	NR	NR	NR	0
CA HIST CORTESE	0.500		2	1	0	NR	NR	3
CA LOS ANGELES CO. HMS	0.001		0	NR	NR	NR	NR	0
CA HWP	1.000		0	0	0	2	NR	2

MAP FINDINGS SUMMARY

Database	Search Distance (Miles)	Target Property	< 1/8	1/8 - 1/4	1/4 - 1/2	1/2 - 1	> 1	Total Plotted
CA HWT	0.250		0	0	NR	NR	NR	0
NY MANIFEST	0.250		0	1	NR	NR	NR	1
CA MINES	0.001		0	NR	NR	NR	NR	0
CA MWMP	0.250		0	0	NR	NR	NR	0
CA NPDES	0.001		0	NR	NR	NR	NR	0
CA PEST LIC	0.001		0	NR	NR	NR	NR	0
CA PROC	0.500		0	0	0	NR	NR	0
CA Notify 65	1.000		0	0	0	0	NR	0
LA Co. Site Mitigation	0.001		0	NR	NR	NR	NR	0
CA UIC	0.001		0	NR	NR	NR	NR	0
CA WASTEWATER PITS	0.500		0	0	0	NR	NR	0
CA WDS	0.001		0	NR	NR	NR	NR	0
CA WIP	0.250		0	0	NR	NR	NR	0
ECHO	0.001		0	NR	NR	NR	NR	0
FUELS PROGRAM	0.250		0	0	NR	NR	NR	0
EDR HIGH RISK HISTORICAL RECORDS								
EDR Exclusive Records								
EDR MGP	1.000		0	0	1	2	NR	3
EDR Hist Auto	0.125		2	NR	NR	NR	NR	2
EDR Hist Cleaner	0.125		0	NR	NR	NR	NR	0
EDR RECOVERED GOVERNMENT ARCHIVES								
Exclusive Recovered Govt. Archives								
CA RGA LF	0.001		0	NR	NR	NR	NR	0
CA RGA LUST	0.001		0	NR	NR	NR	NR	0
- Totals --		1	60	94	15	32	0	202

NOTES:

TP = Target Property

NR = Not Requested at this Search Distance

Sites may be listed in more than one database

A1
Target
Property

AMERICAN FIBER IND
689 MESQUIT ST
LOS ANGELES, CA 90021

CA EMI **S106825789**
N/A

Site 1 of 2 in cluster A

Actual:
245 ft.

EMI:

Year:	1987
County Code:	19
Air Basin:	SC
Facility ID:	20471
Air District Name:	SC
SIC Code:	2399
Air District Name:	SOUTH COAST AQMD
Community Health Air Pollution Info System:	Not reported
Consolidated Emission Reporting Rule:	Not reported
Total Organic Hydrocarbon Gases Tons/Yr:	0
Reactive Organic Gases Tons/Yr:	0
Carbon Monoxide Emissions Tons/Yr:	0
NOX - Oxides of Nitrogen Tons/Yr:	1
SOX - Oxides of Sulphur Tons/Yr:	0
Particulate Matter Tons/Yr:	4
Part. Matter 10 Micrometers and Smllr Tons/Yr:	4

Year:	1990
County Code:	19
Air Basin:	SC
Facility ID:	20471
Air District Name:	SC
SIC Code:	2299
Air District Name:	SOUTH COAST AQMD
Community Health Air Pollution Info System:	Not reported
Consolidated Emission Reporting Rule:	Not reported
Total Organic Hydrocarbon Gases Tons/Yr:	0
Reactive Organic Gases Tons/Yr:	0
Carbon Monoxide Emissions Tons/Yr:	0
NOX - Oxides of Nitrogen Tons/Yr:	0
SOX - Oxides of Sulphur Tons/Yr:	0
Particulate Matter Tons/Yr:	1
Part. Matter 10 Micrometers and Smllr Tons/Yr:	1

A2
WNW
< 1/8
0.020 mi.
105 ft.

APEX WHOLESALE PRODUCE INC
1580 JESSE ST
LOS ANGELES, CA 90021

CA SWEEPS UST **S101617226**
CA HIST UST **N/A**
CA FID UST
CA WDS

Site 2 of 2 in cluster A

Relative:
Higher

Actual:
247 ft.

SWEEPS UST:

Status:	Active
Comp Number:	4005
Number:	9
Board Of Equalization:	Not reported
Referral Date:	01-08-93
Action Date:	04-25-94
Created Date:	02-29-88
Owner Tank Id:	Not reported
SWRCB Tank Id:	Not reported
Tank Status:	Not reported
Capacity:	Not reported
Active Date:	Not reported

APEX WHOLESALE PRODUCE INC (Continued) **S101617226**

Tank Use: Not reported
STG: Not reported
Content: Not reported
Number Of Tanks: Not reported

HIST UST:
File Number: 000263A7
URL: http://geotracker.waterboards.ca.gov/ustpdfs/pdf/000263A7.pdf
Region: Not reported
Facility ID: Not reported
Facility Type: Not reported
Other Type: Not reported
Contact Name: Not reported
Telephone: Not reported
Owner Name: Not reported
Owner Address: Not reported
Owner City,St,Zip: Not reported
Total Tanks: Not reported

Tank Num: Not reported
Container Num: Not reported
Year Installed: Not reported
Tank Capacity: Not reported
Tank Used for: Not reported
Type of Fuel: Not reported
Container Construction Thickness: Not reported
Leak Detection: Not reported

Click here for Geo Tracker PDF:

CA FID UST:
Facility ID: 19055660
Regulated By: UTNKA
Regulated ID: Not reported
Cortese Code: Not reported
SIC Code: Not reported
Facility Phone: 2130000000
Mail To: Not reported
Mailing Address: 1580 JESSE ST
Mailing Address 2: Not reported
Mailing City,St,Zip: LOS ANGELES 900210000
Contact: Not reported
Contact Phone: Not reported
DUNs Number: Not reported
NPDES Number: Not reported
EPA ID: Not reported
Comments: Not reported
Status: Active

WDS:
Facility ID: 4 19I015042
Facility Type: Not reported
Facility Status: Active - Any facility with a continuous or seasonal discharge that is under Waste Discharge Requirements.
NPDES Number: CAS000001 The 1st 2 characters designate the state. The remaining 7 are assigned by the Regional Board

APEX WHOLESALE PRODUCE INC (Continued) **S101617226**

Subregion:	4
Facility Telephone:	Not reported
Facility Contact:	Not reported
Agency Name:	SELECT PRODUCE INC
Agency Address:	Not reported
Agency City,St,Zip:	0
Agency Contact:	Not reported
Agency Telephone:	Not reported
Agency Type:	Not reported
SIC Code:	0
SIC Code 2:	Not reported
Primary Waste Type:	Not reported
Primary Waste:	Not reported
Waste Type2:	Not reported
Waste2:	Not reported
Primary Waste Type:	Not reported
Secondary Waste:	Not reported
Secondary Waste Type:	Not reported
Design Flow:	0
Baseline Flow:	0
Reclamation:	Not reported
POTW:	Not reported
Treat To Water:	Minor Threat to Water Quality. A violation of a regional board order should cause a relatively minor impairment of beneficial uses compared to a major or minor threat. Not: All nurds without a TTWQ will be considered a minor threat to water quality unless coded at a higher Level. A Zero (0) may be used to code those NURDS that are found to represent no threat to water quality.
Complexity:	Category C - Facilities having no waste treatment systems, such as cooling water dischargers or thosewho must comply through best management practices, facilities with passive waste treatment and disposal systems, such as septic systems with subsurface disposal, or dischargers having waste storage systems with land disposal such as dairy waste ponds.

---

3 **ALFRED A GRANT COMPANY INC** **CA SWEEPS UST** **S101586654**
SSE **2138 E 7TH ST** **CA FID UST** **N/A**
< 1/8 **LOS ANGELES, CA 90021**
0.024 mi.
127 ft.

Relative:
Lower

Actual:
244 ft.

SWEEPS UST:

Status:	Not reported
Comp Number:	4008
Number:	Not reported
Board Of Equalization:	Not reported
Referral Date:	Not reported
Action Date:	Not reported
Created Date:	Not reported
Owner Tank Id:	Not reported
SWRCB Tank Id:	Not reported
Tank Status:	Not reported
Capacity:	Not reported
Active Date:	Not reported
Tank Use:	Not reported
STG:	Not reported
Content:	Not reported
Number Of Tanks:	0

ALFRED A GRANT COMPANY INC (Continued) **S101586654**

CA FID UST:
- Facility ID: 19054319
- Regulated By: UTNKI
- Regulated ID: Not reported
- Cortese Code: Not reported
- SIC Code: Not reported
- Facility Phone: 2130000000
- Mail To: Not reported
- Mailing Address: 2144 E 7TH ST
- Mailing Address 2: Not reported
- Mailing City,St,Zip: LOS ANGELES 900210000
- Contact: Not reported
- Contact Phone: Not reported
- DUNs Number: Not reported
- NPDES Number: Not reported
- EPA ID: Not reported
- Comments: Not reported
- Status: Inactive

B4 **BAILEY AND SCHMITZ CO** **SEMS-ARCHIVE** **1003879075**
SSW **2101 E 7TH ST** **CAD982359689**
< 1/8 **LOS ANGELES, CA 90021**
0.028 mi.
147 ft. **Site 1 of 6 in cluster B**

Relative:
Higher

Actual:
247 ft.

SEMS-ARCHIVE:
- Site ID: 902583
- EPA ID: CAD982359689
- Federal Facility: N
- NPL: Not on the NPL
- Non NPL Status: NFRAP-Site does not qualify for the NPL based on existing information

Following information was gathered from the prior CERCLIS update completed in 10/2013:
- Site ID: 0902583
- Federal Facility: Not a Federal Facility
- NPL Status: Not on the NPL
- Non NPL Status: NFRAP-Site does not qualify for the NPL based on existing information

CERCLIS-NFRAP Site Contact Details:
- Contact Sequence ID: 13289004.00000
- Person ID: 13003854.00000

- Contact Sequence ID: 13294599.00000
- Person ID: 13003858.00000

- Contact Sequence ID: 13300457.00000
- Person ID: 13004003.00000

CERCLIS-NFRAP Assessment History:
- Action: DISCOVERY
- Date Started: / /
- Date Completed: 11/01/87
- Priority Level: Not reported

- Action: ARCHIVE SITE
- Date Started: / /

BAILEY AND SCHMITZ CO (Continued) **1003879075**

Date Completed: 08/24/89
Priority Level: Not reported

Action: PRELIMINARY ASSESSMENT
Date Started: / /
Date Completed: 08/24/89
Priority Level: NFRAP-Site does not qualify for the NPL based on existing information

---

B5 **BAILEY & SCHMITZ COMPANY** **CA ENVIROSTOR** **S105024744**
SSW **2101 EAST 7TH STREET** **CA HIST CORTESE** **N/A**
< 1/8 **LOS ANGELES, CA 90021**
0.028 mi.
147 ft. **Site 2 of 6 in cluster B**

Relative:
Higher

Actual:
247 ft.

ENVIROSTOR:
Facility ID: 19250029
Status: No Further Action
Status Date: 11/30/1988
Site Code: Not reported
Site Type: Historical
Site Type Detailed: * Historical
Acres: 0
NPL: NO
Regulatory Agencies: NONE SPECIFIED
Lead Agency: NONE SPECIFIED
Program Manager: Not reported
Supervisor: * Harlan Jeche
Division Branch: Cleanup Chatsworth
Assembly: 53
Senate: 24
Special Program: * CERC2
Restricted Use: NO
Site Mgmt Req: NONE SPECIFIED
Funding: Not reported
Latitude: 34.03489
Longitude: -118.2297
APN: 5164018008
Past Use: VEHICLE MAINTENANCE
Potential COC: * CONTAMINATED SOIL * WASTE OIL & MIXED OIL * OTHER PESTICIDE CONTAINERS, 30 GALLONS OR MORE
Confirmed COC: NONE SPECIFIED
Potential Description: SOIL, SV
Alias Name: 5164018008
Alias Type: APN
Alias Name: 19250029
Alias Type: Envirostor ID Number

Completed Info:
Completed Area Name: PROJECT WIDE
Completed Sub Area Name: Not reported
Completed Document Type: * Discovery
Completed Date: 12/17/1982
Comments: FACILITY IDENTIFIED ID FROM DRIVE-BYS TO VICINITY. FACILITY DRIVE-BY SITE INACTIVE. DISP OF OIL TO DRUMS & GROUND. DISP OF AUTO PARTS. SUSPECT DISP FROM "FRICTION MATERIALS" AT 695 S.SANTA FE (BRAKE & CLUTCH SHOP).

Completed Area Name: PROJECT WIDE

BAILEY & SCHMITZ COMPANY (Continued) **S105024744**

Completed Sub Area Name: Not reported
Completed Document Type: Preliminary Assessment Report
Completed Date: 01/05/1989
Comments: SUBMIT TO EPA NO FURTHER ACTION UNDER CERCLA 2

Completed Area Name: PROJECT WIDE
Completed Sub Area Name: Not reported
Completed Document Type: Preliminary Assessment Report
Completed Date: 11/30/1988
Comments: PRELIM ASSESS DONE BBLS BELONGED TO JUNK MAN UP THE STREET REMOVED AT NEW OWNERS REQUEST. GRADING & LIMITED SOIL WAS BROUGHT IN BEFORE AN ASPHALT DRIVEWAY WAS CONSTRUCTED

Completed Area Name: PROJECT WIDE
Completed Sub Area Name: Not reported
Completed Document Type: Site Screening
Completed Date: 05/18/1987
Comments: SITE SCREENING DONE RATIONALE - POSS ONSITE CONTAM

Future Area Name: Not reported
Future Sub Area Name: Not reported
Future Document Type: Not reported
Future Due Date: Not reported
Schedule Area Name: Not reported
Schedule Sub Area Name: Not reported
Schedule Document Type: Not reported
Schedule Due Date: Not reported
Schedule Revised Date: Not reported

HIST CORTESE:
Region: CORTESE
Facility County Code: 19
Reg By: CALSI
Reg Id: 19250029

B6 **RIGGS E W** **EDR Hist Auto** **1009078810**
SSW **2100 E 7TH ST** **N/A**
< 1/8 **LOS ANGELES, CA**
0.029 mi.
155 ft. **Site 3 of 6 in cluster B**

Relative:
Higher

Actual:
247 ft.

EDR Historical Auto Stations:
Name: RIGGS E W
Year: 1929
Type: GASOLINE AND OIL SERVICE STATION

B7 **DEAN AND ASSOCIATES** **CA RESPONSE** **S100833562**
SSW **700 SOUTH SANTA FE AVENUE** **CA ENVIROSTOR** **N/A**
< 1/8 **LOS ANGELES, CA 90021** **CA HIST Cal-Sites**
0.031 mi. **CA BOND EXP. PLAN**
162 ft. **Site 4 of 6 in cluster B**

Relative:
Higher

Actual:
247 ft.

RESPONSE:

Facility ID:	19490206
Site Type:	State Response
Site Type Detail:	State Response or NPL
Acres:	0.15
National Priorities List:	NO
Cleanup Oversight Agencies:	DTSC
Lead Agency Description:	* DTSC
Project Manager:	Not reported
Supervisor:	Referred - Not Assigned
Division Branch:	Cleanup Chatsworth
Site Code:	300044
Site Mgmt. Req.:	NONE SPECIFIED
Assembly:	53
Senate:	24
Special Program Status:	Not reported
Status:	Certified
Status Date:	06/30/1987
Restricted Use:	NO
Funding:	Responsible Party
Latitude:	34.03432
Longitude:	-118.2296
APN:	5166-002-011, 5166002011
Past Use:	RECYCLING - SCRAP METAL
Potential COC :	Polychlorinated biphenyls (PCBs
Confirmed COC:	Polychlorinated biphenyls (PCBs
Potential Description:	SOIL
Alias Name:	5166-002-011
Alias Type:	APN
Alias Name:	5166002011
Alias Type:	APN
Alias Name:	CAD082199407
Alias Type:	EPA Identification Number
Alias Name:	110033617502
Alias Type:	EPA (FRS #)
Alias Name:	P33071
Alias Type:	PCode
Alias Name:	300044
Alias Type:	Project Code (Site Code)
Alias Name:	19490206
Alias Type:	Envirostor ID Number

Completed Info:

Completed Area Name:	PROJECT WIDE
Completed Sub Area Name:	Not reported
Completed Document Type:	Certification
Completed Date:	06/30/1987
Comments:	5000 gallons of liquid treated and discharged-570 cubic yards hazardous solids removed.
Future Area Name:	Not reported
Future Sub Area Name:	Not reported
Future Document Type:	Not reported
Future Due Date:	Not reported

DEAN AND ASSOCIATES (Continued) **S100833562**

Schedule Area Name: Not reported
Schedule Sub Area Name: Not reported
Schedule Document Type: Not reported
Schedule Due Date: Not reported
Schedule Revised Date: Not reported

ENVIROSTOR:
Facility ID: 19490206
Status: Certified
Status Date: 06/30/1987
Site Code: 300044
Site Type: State Response
Site Type Detailed: State Response or NPL
Acres: 0.15
NPL: NO
Regulatory Agencies: DTSC
Lead Agency: DTSC
Program Manager: Not reported
Supervisor: Referred - Not Assigned
Division Branch: Cleanup Chatsworth
Assembly: 53
Senate: 24
Special Program: Not reported
Restricted Use: NO
Site Mgmt Req: NONE SPECIFIED
Funding: Responsible Party
Latitude: 34.03432
Longitude: -118.2296
APN: 5166-002-011, 5166002011
Past Use: RECYCLING - SCRAP METAL
Potential COC: Polychlorinated biphenyls (PCBs
Confirmed COC: Polychlorinated biphenyls (PCBs
Potential Description: SOIL
Alias Name: 5166-002-011
Alias Type: APN
Alias Name: 5166002011
Alias Type: APN
Alias Name: CAD082199407
Alias Type: EPA Identification Number
Alias Name: 110033617502
Alias Type: EPA (FRS #)
Alias Name: P33071
Alias Type: PCode
Alias Name: 300044
Alias Type: Project Code (Site Code)
Alias Name: 19490206
Alias Type: Envirostor ID Number

Completed Info:
Completed Area Name: PROJECT WIDE
Completed Sub Area Name: Not reported
Completed Document Type: Certification
Completed Date: 06/30/1987
Comments: 5000 gallons of liquid treated and discharged-570 cubic yards hazardous solids removed.

Future Area Name: Not reported

DEAN AND ASSOCIATES (Continued) **S100833562**

Future Sub Area Name: Not reported
Future Document Type: Not reported
Future Due Date: Not reported
Schedule Area Name: Not reported
Schedule Sub Area Name: Not reported
Schedule Document Type: Not reported
Schedule Due Date: Not reported
Schedule Revised Date: Not reported

Calsite:
Region: GLENDALE
Facility ID: 19490206
Facility Type: RP
Type: RESPONSIBLE PARTY
Branch: SA
Branch Name: SO CAL - GLENDALE
File Name: Not reported
State Senate District: 06301987
Status: CERTIFIED AS HAVING BEEN REMEDIED SATISFACTORILY UNDER DTSC OVERSIGHT
Status Name: CERTIFIED
Lead Agency: DEPT OF TOXIC SUBSTANCES CONTROL
NPL: Not Listed
SIC Code: 49
SIC Name: ELECTRIC, GAS & SANITARY SERVICES
Access: Not reported
Cortese: Not reported
Hazardous Ranking Score: Not reported
Date Site Hazard Ranked: Not reported
Groundwater Contamination: Unknown
Staff Member Responsible for Site: Not reported
Supervisor Responsible for Site: Not reported
Region Water Control Board: Not reported
Region Water Control Board Name: Not reported
Lat/Long Direction: Not reported
Lat/Long (dms): 0 0 0 / 0 0 0
Lat/long Method: Not reported
Lat/Long Description: Not reported
State Assembly District Code: 46
State Senate District Code: 22
Facility ID: 19490206
Activity: CERT
Activity Name: CERTIFICATION
AWP Code: Not reported
Proposed Budget: 0
AWP Completion Date: Not reported
Revised Due Date: Not reported
Comments Date: 06301987
Est Person-Yrs to complete: 0
Estimated Size: Not reported
Request to Delete Activity: Not reported
Activity Status: CERT
Definition of Status: CERTIFIED
Liquids Removed (Gals): 0
Liquids Treated (Gals): 0
Action Included Capping: Not reported
Well Decommissioned: Not reported
Action Included Fencing: Not reported

DEAN AND ASSOCIATES (Continued) **S100833562**

Removal Action Certification:	Not reported
Activity Comments:	Not reported
For Commercial Reuse:	0
For Industrial Reuse:	0
For Residential Reuse:	0
Unknown Type:	0
Alternate Address:	700 SOUTH SANTA FE AVENUE
Alternate City,St,Zip:	LOS ANGELES, CA 90021
Background Info:	Not reported
Comments Date:	04181989
Comments:	SITE IS ON 1989 BOND EXPENDITURE PLAN FOR COST RECOVERY
Comments Date:	04181989
Comments:	ONLY.
Comments Date:	06301987
Comments:	5000 gallons of liquid treated and discharged-570 cubic
Comments Date:	06301987
Comments:	yards hazardous solids removed.
ID Name:	BEP DATABASE PCODE
ID Value:	P33071
ID Name:	EPA IDENTIFICATION NUMBER
ID Value:	CAD082199407
Alternate Name:	DEAN AND ASSOCIATES
Special Programs Code:	Not reported
Special Programs Name:	Not reported

CA BOND EXP. PLAN:

Reponsible Party:	COST RECOVERY/OPERATION AND MAINTENANCE SITE
Project Revenue Source Company:	Not reported
Project Revenue Source Addr:	Not reported
Project Revenue Source City,St,Zip:	Not reported
Project Revenue Source Desc:	DHS has utilized Bond funds to complete the remedial action. DHS is currently undertaking appropriate cost recovery actions.
Site Description:	This site was previously used to scrap electrical transformers.
Hazardous Waste Desc:	Polychlorinated biphenyls (PCBs) were detected in the soil.
Threat To Public Health & Env:	The remedial action has been completed. Soil contaminated with PCBs was excavated and redisposed of in a licensed landfill. There is no threat to public health and the environment.
Site Activity Status:	In August, 1985, the RP, Mr. Rodney Dean, pled no contest to three felony counts of illegal storage, transportation and disposal of hazardous wastes. Mr. Dean's probation required that the cleanup of the site be completed and reported to the court. The RP retained a contractor for the cleanup and began the remedial actions. The contractors removed much of the contaminated soil. DHS completed the cleanup after the RP exhausted his financial resources. DHS is currently in the cost recovery stage.

C8 **LUMARYS TIRE SERVICE, INC** **CA SWEEPS UST** **S101587636**
NNW **600 S SANTA FE AVE** **CA FID UST** **N/A**
< 1/8 **LOS ANGELES, CA 90021**
0.034 mi.
180 ft. **Site 1 of 8 in cluster C**

Relative:
Higher

Actual:
251 ft.

SWEEPS UST:

Status:	Active
Comp Number:	4587
Number:	1
Board Of Equalization:	Not reported
Referral Date:	03-05-93

LUMARYS TIRE SERVICE, INC (Continued) **S101587636**

Action Date:	05-05-94
Created Date:	02-29-88
Owner Tank Id:	Not reported
SWRCB Tank Id:	Not reported
Tank Status:	Not reported
Capacity:	Not reported
Active Date:	Not reported
Tank Use:	Not reported
STG:	Not reported
Content:	Not reported
Number Of Tanks:	Not reported

CA FID UST:

Facility ID:	19055840
Regulated By:	UTNKA
Regulated ID:	Not reported
Cortese Code:	Not reported
SIC Code:	Not reported
Facility Phone:	2130000000
Mail To:	Not reported
Mailing Address:	600 S SANTA FE AVE
Mailing Address 2:	Not reported
Mailing City,St,Zip:	LOS ANGELES 900210000
Contact:	Not reported
Contact Phone:	Not reported
DUNs Number:	Not reported
NPDES Number:	Not reported
EPA ID:	Not reported
Comments:	Not reported
Status:	Active

9
WSW
< 1/8
0.035 mi.
183 ft.

FRICTION MATERIALS COMPANY **CA SWEEPS UST** **S101587637**
675 S SANTA FE AVE **CA FID UST** **N/A**
LOS ANGELES, CA 90021

Relative:
Higher

Actual:
247 ft.

SWEEPS UST:

Status:	Not reported
Comp Number:	4589
Number:	Not reported
Board Of Equalization:	Not reported
Referral Date:	Not reported
Action Date:	Not reported
Created Date:	Not reported
Owner Tank Id:	Not reported
SWRCB Tank Id:	Not reported
Tank Status:	Not reported
Capacity:	Not reported
Active Date:	Not reported
Tank Use:	Not reported
STG:	Not reported
Content:	Not reported
Number Of Tanks:	0

CA FID UST:

Facility ID:	19055841

FRICTION MATERIALS COMPANY (Continued) **S101587637**

Regulated By:	UTNKA
Regulated ID:	Not reported
Cortese Code:	Not reported
SIC Code:	Not reported
Facility Phone:	2130000000
Mail To:	Not reported
Mailing Address:	675 S SANTA FE AVE
Mailing Address 2:	Not reported
Mailing City,St,Zip:	LOS ANGELES 900210000
Contact:	Not reported
Contact Phone:	Not reported
DUNs Number:	Not reported
NPDES Number:	Not reported
EPA ID:	Not reported
Comments:	Not reported
Status:	Active

C10 **INMONT CORPORATION** **CA SWEEPS UST S101586871**
NNW **1479 E 6TH ST** **CA FID UST N/A**
< 1/8 **LOS ANGELES, CA 90013**
0.045 mi.
238 ft. **Site 2 of 8 in cluster C**

Relative:
Higher

Actual:
252 ft.

SWEEPS UST:

Status:	Not reported
Comp Number:	6900
Number:	Not reported
Board Of Equalization:	Not reported
Referral Date:	Not reported
Action Date:	Not reported
Created Date:	Not reported
Owner Tank Id:	Not reported
SWRCB Tank Id:	Not reported
Tank Status:	Not reported
Capacity:	Not reported
Active Date:	Not reported
Tank Use:	Not reported
STG:	Not reported
Content:	Not reported
Number Of Tanks:	0

CA FID UST:

Facility ID:	19054557
Regulated By:	UTNKI
Regulated ID:	Not reported
Cortese Code:	Not reported
SIC Code:	Not reported
Facility Phone:	2130000000
Mail To:	Not reported
Mailing Address:	1479 E 6TH ST
Mailing Address 2:	Not reported
Mailing City,St,Zip:	LOS ANGELES 900130000
Contact:	Not reported
Contact Phone:	Not reported
DUNs Number:	Not reported
NPDES Number:	Not reported
EPA ID:	Not reported

INMONT CORPORATION (Continued) **S101586871**

Comments: Not reported
Status: Inactive

B11 **FRED KORT** **CA UST** **U003780549**
SSW **2060 E 7TH ST** **CA SWEEPS UST** **N/A**
< 1/8 **LOS ANGELES, CA 90021**
0.065 mi.
344 ft. **Site 5 of 6 in cluster B**

Relative:
Higher

Actual:
246 ft.

UST:
Facility ID: 24111
Permitting Agency: LOS ANGELES, CITY OF
Latitude: 34.0350909
Longitude: -118.229048

SWEEPS UST:
Status: Active
Comp Number: 9040
Number: 2
Board Of Equalization: Not reported
Referral Date: 04-21-94
Action Date: 04-21-94
Created Date: 04-21-94
Owner Tank Id: Not reported
SWRCB Tank Id: Not reported
Tank Status: Not reported
Capacity: Not reported
Active Date: Not reported
Tank Use: Not reported
STG: Not reported
Content: Not reported
Number Of Tanks: Not reported

C12 **SUN CHEMICAL CORPORATION 12-14-90** **CA HIST UST** **S113001063**
NNW **590 S SANTA FE** **CA HAZNET** **N/A**
< 1/8 **LOS ANGELES, CA 90013**
0.067 mi.
352 ft. **Site 3 of 8 in cluster C**

Relative:
Higher

Actual:
252 ft.

HIST UST:
File Number: 00028459
URL: http://geotracker.waterboards.ca.gov/ustpdfs/pdf/00028459.pdf
Region: Not reported
Facility ID: Not reported
Facility Type: Not reported
Other Type: Not reported
Contact Name: Not reported
Telephone: Not reported
Owner Name: Not reported
Owner Address: Not reported
Owner City,St,Zip: Not reported
Total Tanks: Not reported

Tank Num: Not reported
Container Num: Not reported
Year Installed: Not reported

SUN CHEMICAL CORPORATION 12-14-90 (Continued) **S113001063**

Tank Capacity:	Not reported
Tank Used for:	Not reported
Type of Fuel:	Not reported
Container Construction Thickness:	Not reported
Leak Detection:	Not reported

Click here for Geo Tracker PDF:

HAZNET:

envid:	S113001063
Year:	1999
GEPAID:	CAD055779417
Contact:	SUN CHEMICAL CORP
Telephone:	0000000000
Mailing Name:	Not reported
Mailing Address:	135 W LAKE STREET
Mailing City,St,Zip:	NORTHLAKE, IL 605250000
Gen County:	Not reported
TSD EPA ID:	CAD028409019
TSD County:	Not reported
Waste Category:	Other organic solids
Disposal Method:	Transfer Station
Tons:	.0375
Cat Decode:	Other organic solids
Method Decode:	Transfer Station
Facility County:	Los Angeles

envid:	S113001063
Year:	1999
GEPAID:	CAD055779417
Contact:	SUN CHEMICAL CORP
Telephone:	0000000000
Mailing Name:	Not reported
Mailing Address:	135 W LAKE STREET
Mailing City,St,Zip:	NORTHLAKE, IL 605250000
Gen County:	Not reported
TSD EPA ID:	CAD028409019
TSD County:	Not reported
Waste Category:	Liquids with halogenated organic compounds >= 1,000 Mg./L
Disposal Method:	Transfer Station
Tons:	.2293
Cat Decode:	Liquids with halogenated organic compounds >= 1,000 Mg./L
Method Decode:	Transfer Station
Facility County:	Los Angeles

envid:	S113001063
Year:	1997
GEPAID:	CAD055779417
Contact:	SUN CHEMICAL CORP
Telephone:	0000000000
Mailing Name:	Not reported
Mailing Address:	135 W LAKE STREET
Mailing City,St,Zip:	NORTHLAKE, IL 605250000
Gen County:	Not reported
TSD EPA ID:	CAD008252405
TSD County:	Not reported
Waste Category:	Unspecified organic liquid mixture

SUN CHEMICAL CORPORATION 12-14-90 (Continued) **S113001063**

Disposal Method: Recycler
Tons: 2.2935
Cat Decode: Unspecified organic liquid mixture
Method Decode: Recycler
Facility County: Los Angeles

envid: S113001063
Year: 1996
GEPAID: CAD055779417
Contact: SUN CHEMICAL CORP
Telephone: 0000000000
Mailing Name: Not reported
Mailing Address: 135 W LAKE STREET
Mailing City,St,Zip: NORTHLAKE, IL 605250000
Gen County: Not reported
TSD EPA ID: CAD008252405
TSD County: Not reported
Waste Category: Off-specification, aged or surplus organics
Disposal Method: Recycler
Tons: 12.5308
Cat Decode: Off-specification, aged or surplus organics
Method Decode: Recycler
Facility County: Los Angeles

envid: S113001063
Year: 1996
GEPAID: CAD055779417
Contact: SUN CHEMICAL CORP
Telephone: 0000000000
Mailing Name: Not reported
Mailing Address: 135 W LAKE STREET
Mailing City,St,Zip: NORTHLAKE, IL 605250000
Gen County: Not reported
TSD EPA ID: CAD008252405
TSD County: Not reported
Waste Category: Other organic solids
Disposal Method: Recycler
Tons: 40.6625
Cat Decode: Other organic solids
Method Decode: Recycler
Facility County: Los Angeles

Click this hyperlink while viewing on your computer to access
24 additional CA_HAZNET: record(s) in the EDR Site Report.

C13 **BUTTERFIELD (SUN CHEMICAL CORPORATION)** **CA HIST Cal-Sites** **S105481902**
NNW **590 SOUTH SANTA FE AVENUE** **N/A**
< 1/8 **LOS ANGELES, CA 90013**
0.067 mi.
355 ft. **Site 4 of 8 in cluster C**

Relative:
Higher

Actual:
252 ft.

Calsite:
Region: GLENDALE
Facility ID: 19281223
Facility Type: RP
Type: RESPONSIBLE PARTY
Branch: SA
Branch Name: SO CAL - GLENDALE

BUTTERFIELD (SUN CHEMICAL CORPORATION) (Continued) **S105481902**

File Name: Not reported
State Senate District: 04032002
Status: ANNUAL WORKPLAN (AWP) - ACTIVE SITE
Status Name: ANNUAL WORKPLAN - ACTIVE SITE
Lead Agency: DEPT OF TOXIC SUBSTANCES CONTROL
NPL: Not Listed
SIC Code: 28
SIC Name: MANU - CHEMICALS & ALLIED PRODUCTS
Access: Not reported
Cortese: Not reported
Hazardous Ranking Score: Not reported
Date Site Hazard Ranked: Not reported
Groundwater Contamination: Confirmed
Staff Member Responsible for Site: CSULTANA
Supervisor Responsible for Site: Not reported
Region Water Control Board: Not reported
Region Water Control Board Name: Not reported
Lat/Long Direction: Not reported
Lat/Long (dms): 0 0 0 / 0 0 0
Lat/long Method: Not reported
Lat/Long Description: Not reported
State Assembly District Code: 46
State Senate District Code: 22
Facility ID: 19281223
Activity: ORDER
Activity Name: I/SE, IORSE, FFA, FFSRA, VCA, EA
AWP Code: RAA
Proposed Budget: 0
AWP Completion Date: Not reported
Revised Due Date: Not reported
Comments Date: 02042002
Est Person-Yrs to complete: 0
Estimated Size: Not reported
Request to Delete Activity: Not reported
Activity Status: AWP
Definition of Status: ANNUAL WORKPLAN - ACTIVE SITE
Liquids Removed (Gals): 0
Liquids Treated (Gals): 0
Action Included Capping: Not reported
Well Decommissioned: Not reported
Action Included Fencing: Not reported
Removal Action Certification: Not reported
Activity Comments: Not reported
For Commercial Reuse: 0
For Industrial Reuse: 0
For Residential Reuse: 0
Unknown Type: 0
Alternate Address: 590 SOUTH SANTA FE AVENUE
Alternate City,St,Zip: LOS ANGELES, CA 90013
Background Info: The site is located at 590 South Santa Fe Avenue, Los Angeles, California. The site consists of two land parcels totaling approximately 2.68 actes of land and is located witin an indus-industrial portion of the City of Los Angeles. Historically the site has been used for chemeical or paint manufacturing.
Not reported
The site was formerly under the oversight of the California Regional Water Quality Control Board (CRWQCB). (CRWQCB) has

BUTTERFIELD (SUN CHEMICAL CORPORATION) (Continued) **S105481902**

overseen the site investiation and remediation since approximately 1986.
Not reported
Previous sampling activities have confirmed both soil and groundwater contamination. Contaminants of concern identified in the groundwater and soil include benzene, ethyl benzene, 1,1-dichlorethane, 1,1-dichloroethene, 4-methyl-2-pentanone (MIBK), toluene, and total xylene. The toluene, and xylene appear to be primarily located within the groundwater beneath the northern portion of the site whereas MIBK has been identified in the groundwater along the southwest corner of the site and may extend beyond the site boundary.

Comments Date: 01042002
Comments: Scoping meeting held between Bitterfield and DTSC to discuss
Comments Date: 01042002
Comments: further site characterization along with the Response Action
Comments Date: 01042002
Comments: Agreement (RAA).
Comments Date: 01162004
Comments: DTSC's comments on Work Scope for Pilot Study.
Comments Date: 02022005
Comments: Meeting with RP to Finalize the workplan.
Comments Date: 02042002
Comments: RAA approved and signed. Response Action Agreement - (RAA):
Comments Date: 02042002
Comments: Document agreed upon by proponent and DTSC. RAA describes task
Comments Date: 02042002
Comments: and timelines associated with project.
Comments Date: 02072002
Comments: Draft site characterization work plan (WP) submitted to DTSC,
Comments Date: 02072002
Comments: DTSC requested and revised WP and time task schedule by 3/8/02.
Comments Date: 03132002
Comments: DTSC notified that WP will be delivered by 3/22/02.
Comments Date: 03142004
Comments: The Greenfield Company submitted Air Sparge and Soil Va[por
Comments Date: 03142004
Comments: Extraction Pilot Study Test Report.
Comments Date: 03282005
Comments: Extended Pilot Testing Plan received.
Comments Date: 04032002
Comments: DTSC informed that WP will be hand delivered on 4/4/02.
Comments Date: 05192005
Comments: Extended Pilot Testing work started.
Comments Date: 06172002
Comments: Butterfield Trails Corporation submitted Site Characterization
Comments Date: 06172002
Comments: Update Investigation Workplan.
Comments Date: 07182003
Comments: Butterfield Trails Corporations submitted Draft Workplan to
Comments Date: 07182003
Comments: perform Interim Remediation Activities.
Comments Date: 08252003
Comments: DTSC's comments on Draft Workplan to perform Interim
Comments Date: 08252003
Comments: Remeditation Activities.
Comments Date: 09032002

BUTTERFIELD (SUN CHEMICAL CORPORATION) (Continued) **S105481902**

Comments:	DTSC's comments on Site Characterization Update Investigation
Comments Date:	09032002
Comments:	Workplan.
Comments Date:	12072001
Comments:	DTSC commenced review of submitted documents for work previously
Comments Date:	12072001
Comments:	conducted on site.
Comments Date:	12102001
Comments:	Scoping meeting held between proponent and DTSC.
Comments Date:	12202001
Comments:	First Draft of Response Action Agreement (RAA) sent to
Comments Date:	12202001
Comments:	proponent and DTSC legal department.
ID Name:	Not reported
ID Value:	Not reported
Alternate Name:	BUTTERFIELD (SUN CHEMICAL CORPORATION)
Special Programs Code:	CLEAN
Special Programs Name:	CLEAN LOAN PROGRAM

C14 **MTA/BUTTERFIELD** **CA ENVIROSTOR** **S101617157**
NNW **590 SOUTH SANTA FE AVENUE** **CA VCP** **N/A**
< 1/8 **LOS ANGELES, CA 90013** **CA SWEEPS UST**
0.067 mi. **CA FID UST**
355 ft. **Site 5 of 8 in cluster C** **CA NPDES**

Relative:
Higher

Actual:
252 ft.

ENVIROSTOR:

Facility ID:	19281223
Status:	Active
Status Date:	12/07/2012
Site Code:	406000
Site Type:	Voluntary Cleanup
Site Type Detailed:	Voluntary Cleanup
Acres:	2.68
NPL:	NO
Regulatory Agencies:	SMBRP
Lead Agency:	SMBRP
Program Manager:	Jessy Fierro
Supervisor:	Juli Propes
Division Branch:	Cleanup Chatsworth
Assembly:	53
Senate:	24
Special Program:	CLEAN Loan Program
Restricted Use:	NO
Site Mgmt Req:	NONE SPECIFIED
Funding:	Responsible Party
Latitude:	34.03915
Longitude:	-118.2299
APN:	5164005001, 5164005002
Past Use:	PAINT MANUFACTURING
Potential COC:	Benzene Lead Polynuclear aromatic hydrocarbons (PAHs TPH-diesel TPH-gas Cadmium and compounds Ethylbenzene Xylenes
Confirmed COC:	Benzene Lead Polynuclear aromatic hydrocarbons (PAHs TPH-diesel TPH-gas Cadmium and compounds Ethylbenzene Xylenes
Potential Description:	OTH, SOIL, SV
Alias Name:	Sun Chemical
Alias Type:	Alternate Name
Alias Name:	5164005001
Alias Type:	APN

MTA/BUTTERFIELD (Continued) **S101617157**

Alias Name: 5164005002
Alias Type: APN
Alias Name: 110033617254
Alias Type: EPA (FRS #)
Alias Name: SL0002048C00
Alias Type: GeoTracker Global ID
Alias Name: SL204761666
Alias Type: GeoTracker Global ID
Alias Name: SL2048C1697
Alias Type: GeoTracker Global ID
Alias Name: 301610
Alias Type: Project Code (Site Code)
Alias Name: 301701
Alias Type: Project Code (Site Code)
Alias Name: 406000
Alias Type: Project Code (Site Code)
Alias Name: 19281223
Alias Type: Envirostor ID Number

Completed Info:

Completed Area Name: PROJECT WIDE
Completed Sub Area Name: Not reported
Completed Document Type: Letter - Demand
Completed Date: 09/28/2008
Comments: DTSC sent first demand letter to RP to recover the CLEAN Loan.

Completed Area Name: PROJECT WIDE
Completed Sub Area Name: Not reported
Completed Document Type: Voluntary Cleanup Agreement
Completed Date: 04/08/2013
Comments: VCA signed by Butterfield owner and DTSC to conduct additional investigation and remediation, if necessary.

Completed Area Name: Soil
Completed Sub Area Name: Not reported
Completed Document Type: CEQA - Initial Study/ Environmental Impact Report
Completed Date: 08/12/2015
Comments: In accordance with CEQA, DTSC has reviewed the Environmental Impact Report (EIR) prepared by MTA for the MTA Westside Subway Extension Project (WSE) to ensure that CEQA requirements have been satisfied. The Butterfield/MTA Site will be developed as a maintenance yard for the WSE. The EIR included activities associated with the RAW and thereby evaluated environmental impact(s) from the Site. The EIR can be found on MTAs website: http://www.metro.net/projects/westside/final-eis-eir/

Completed Area Name: PROJECT WIDE
Completed Sub Area Name: Not reported
Completed Document Type: Annual Oversight Cost Estimate
Completed Date: 01/23/2014
Comments: Updated Cost Estimate completed.

Completed Area Name: PROJECT WIDE
Completed Sub Area Name: Not reported
Completed Document Type: Correspondence
Completed Date: 12/19/2014
Comments: Tech Memo to Cal/EPA.

MTA/BUTTERFIELD (Continued) **S101617157**

Completed Area Name:	PROJECT WIDE
Completed Sub Area Name:	Not reported
Completed Document Type:	Voluntary Cleanup Agreement
Completed Date:	03/11/2015
Comments:	Not reported

Completed Area Name:	PROJECT WIDE
Completed Sub Area Name:	Not reported
Completed Document Type:	Annual Oversight Cost Estimate
Completed Date:	11/09/2015
Comments:	Not reported

Completed Area Name:	PROJECT WIDE
Completed Sub Area Name:	Not reported
Completed Document Type:	CEQA - Responsible Agency Review
Completed Date:	10/30/2015
Comments:	Addendum to MTA's EIS/EIR prepared to evaluate activities in the Removal Action Workplan. The activities in the RAW do not significantly alter the findings or conclusions reached in the previously certified EIS/EIR.

Completed Area Name:	PROJECT WIDE
Completed Sub Area Name:	Not reported
Completed Document Type:	Monitoring Plan
Completed Date:	02/11/2008
Comments:	Ground Water Monitoring Work scheduled.

Completed Area Name:	PROJECT WIDE
Completed Sub Area Name:	Not reported
Completed Document Type:	Pilot/Treatability Study Report
Completed Date:	02/27/2006
Comments:	DTSC sent letter in reponse to Soil Vapor Extraction (SVE) Report.

Completed Area Name:	PROJECT WIDE
Completed Sub Area Name:	Not reported
Completed Document Type:	Site Characterization Workplan
Completed Date:	03/30/2005
Comments:	Meeting scheduled to discuss the cost for the additional assessment.

Completed Area Name:	PROJECT WIDE
Completed Sub Area Name:	Not reported
Completed Document Type:	Monitoring Report
Completed Date:	02/27/2006
Comments:	Letter and comments sent to RP.

Completed Area Name:	PROJECT WIDE
Completed Sub Area Name:	Not reported
Completed Document Type:	Site Characterization Workplan
Completed Date:	06/26/2008
Comments:	Not reported

Completed Area Name:	PROJECT WIDE
Completed Sub Area Name:	Not reported
Completed Document Type:	Monitoring Report
Completed Date:	08/01/2008
Comments:	OK

MTA/BUTTERFIELD (Continued) **S101617157**

Completed Area Name:	PROJECT WIDE
Completed Sub Area Name:	Not reported
Completed Document Type:	Site Characterization Workplan
Completed Date:	12/02/2013
Comments:	Workplan approved to conduct sampling for data gaps.

Completed Area Name:	PROJECT WIDE
Completed Sub Area Name:	Not reported
Completed Document Type:	Site Characterization Report
Completed Date:	06/30/2014
Comments:	Based on the elevated concentrations in the groundwater, DTSC requires submittal of a pilot study workplan that would evaluate potential remedies.

Completed Area Name:	Shallow Soil
Completed Sub Area Name:	Not reported
Completed Document Type:	Removal Action Completion Report
Completed Date:	03/22/2016
Comments:	The Completion Report summarizes the removal of underground storage tanks and shallow soil excavation. DTSC approved Report. Soil contamination at greater depth and groundwater contamination needs to be completed.

Completed Area Name:	PROJECT WIDE
Completed Sub Area Name:	Not reported
Completed Document Type:	Fieldwork
Completed Date:	11/17/2013
Comments:	Sampling activities have begun to delineate contamination.

Completed Area Name:	PROJECT WIDE
Completed Sub Area Name:	Not reported
Completed Document Type:	Community Profile
Completed Date:	03/30/2016
Comments:	Profile details Site information and community involvement activities. Not reported

Completed Area Name:	PROJECT WIDE
Completed Sub Area Name:	Not reported
Completed Document Type:	Fact Sheets
Completed Date:	09/02/2015
Comments:	The Factsheet will be distributed to the community informing them of the public comment period for the Draft Removal Action Workplan (RAW). Public comment period will occur from September 7 to October 7, 2015. The RAW describes cleanup options for the Site soil and a pilot study to test options for the deeper soil and groundwater.

Completed Area Name:	PROJECT WIDE
Completed Sub Area Name:	Not reported
Completed Document Type:	Public Notice
Completed Date:	09/01/2015
Comments:	The Public Notice will be published in the local newspapers.

Completed Area Name:	Groundwater
Completed Sub Area Name:	Not reported
Completed Document Type:	Monitoring Report
Completed Date:	08/28/2014
Comments:	Not reported

MTA/BUTTERFIELD (Continued) **S101617157**

Completed Area Name: Soil
Completed Sub Area Name: Not reported
Completed Document Type: Site Characterization Report
Completed Date: 02/04/2015
Comments: Report summarizes investigation of underground storage tanks.

Completed Area Name: PROJECT WIDE
Completed Sub Area Name: Not reported
Completed Document Type: Removal Action Workplan
Completed Date: 10/30/2015
Comments: The Removal Action Workplan, which includes excavation of contaminated soil and in situ chemical oxidation, has been approved.

Completed Area Name: Shallow Soil
Completed Sub Area Name: Not reported
Completed Document Type: Fieldwork
Completed Date: 11/05/2015
Comments: Oversight during excavation.

Completed Area Name: Soil
Completed Sub Area Name: Not reported
Completed Document Type: Fieldwork
Completed Date: 12/15/2015
Comments: Field oversight for excavation.

Completed Area Name: PROJECT WIDE
Completed Sub Area Name: Not reported
Completed Document Type: Site Characterization Report
Completed Date: 07/30/1997
Comments: w

Completed Area Name: PROJECT WIDE
Completed Sub Area Name: Not reported
Completed Document Type: Clean Loan Agreement
Completed Date: 02/04/2002
Comments: Response Action Agreement (RAA) approved and signed by proponent and DTSC.

Future Area Name: PROJECT WIDE
Future Sub Area Name: Not reported
Future Document Type: Certification
Future Due Date: 2016
Schedule Area Name: Not reported
Schedule Sub Area Name: Not reported
Schedule Document Type: Not reported
Schedule Due Date: Not reported
Schedule Revised Date: Not reported

VCP:
Facility ID: 19281223
Site Type: Voluntary Cleanup
Site Type Detail: Voluntary Cleanup
Site Mgmt. Req.: NONE SPECIFIED
Acres: 2.68
National Priorities List: NO
Cleanup Oversight Agencies: SMBRP
Lead Agency: SMBRP

MTA/BUTTERFIELD (Continued) **S101617157**

Lead Agency Description:	DTSC - Site Cleanup Program
Project Manager:	Jessy Fierro
Supervisor:	Juli Propes
Division Branch:	Cleanup Chatsworth
Site Code:	406000
Assembly:	53
Senate:	24
Special Programs Code:	CLEAN Loan Program
Status:	Active
Status Date:	12/07/2012
Restricted Use:	NO
Funding:	Responsible Party
Lat/Long:	34.03915 / -118.2299
APN:	5164005001, 5164005002
Past Use:	PAINT MANUFACTURING
Potential COC:	30003, 30013, 30019, 30024, 30025, 30108, 30272, 30593
Confirmed COC:	30003,30013,30019,30024,30025,30108,30272,30593
Potential Description:	OTH, SOIL, SV
Alias Name:	Sun Chemical
Alias Type:	Alternate Name
Alias Name:	5164005001
Alias Type:	APN
Alias Name:	5164005002
Alias Type:	APN
Alias Name:	110033617254
Alias Type:	EPA (FRS #)
Alias Name:	SL0002048C00
Alias Type:	GeoTracker Global ID
Alias Name:	SL204761666
Alias Type:	GeoTracker Global ID
Alias Name:	SL2048C1697
Alias Type:	GeoTracker Global ID
Alias Name:	301610
Alias Type:	Project Code (Site Code)
Alias Name:	301701
Alias Type:	Project Code (Site Code)
Alias Name:	406000
Alias Type:	Project Code (Site Code)
Alias Name:	19281223
Alias Type:	Envirostor ID Number

Completed Info:

Completed Area Name:	PROJECT WIDE
Completed Sub Area Name:	Not reported
Completed Document Type:	Letter - Demand
Completed Date:	09/28/2008
Comments:	DTSC sent first demand letter to RP to recover the CLEAN Loan.
Completed Area Name:	PROJECT WIDE
Completed Sub Area Name:	Not reported
Completed Document Type:	Voluntary Cleanup Agreement
Completed Date:	04/08/2013
Comments:	VCA signed by Butterfield owner and DTSC to conduct additional investigation and remediation, if necessary.
Completed Area Name:	Soil
Completed Sub Area Name:	Not reported
Completed Document Type:	CEQA - Initial Study/ Environmental Impact Report

MTA/BUTTERFIELD (Continued) **S101617157**

Completed Date:	08/12/2015
Comments:	In accordance with CEQA, DTSC has reviewed the Environmental Impact Report (EIR) prepared by MTA for the MTA Westside Subway Extension Project (WSE) to ensure that CEQA requirements have been satisfied. The Butterfield/MTA Site will be developed as a maintenance yard for the WSE. The EIR included activities associated with the RAW and thereby evaluated environmental impact(s) from the Site. The EIR can be found on MTAs website: http://www.metro.net/projects/westside/final-eis-eir/
Completed Area Name:	PROJECT WIDE
Completed Sub Area Name:	Not reported
Completed Document Type:	Annual Oversight Cost Estimate
Completed Date:	01/23/2014
Comments:	Updated Cost Estimate completed.
Completed Area Name:	PROJECT WIDE
Completed Sub Area Name:	Not reported
Completed Document Type:	Correspondence
Completed Date:	12/19/2014
Comments:	Tech Memo to Cal/EPA.
Completed Area Name:	PROJECT WIDE
Completed Sub Area Name:	Not reported
Completed Document Type:	Voluntary Cleanup Agreement
Completed Date:	03/11/2015
Comments:	Not reported
Completed Area Name:	PROJECT WIDE
Completed Sub Area Name:	Not reported
Completed Document Type:	Annual Oversight Cost Estimate
Completed Date:	11/09/2015
Comments:	Not reported
Completed Area Name:	PROJECT WIDE
Completed Sub Area Name:	Not reported
Completed Document Type:	CEQA - Responsible Agency Review
Completed Date:	10/30/2015
Comments:	Addendum to MTA’s EIS/EIR prepared to evaluate activities in the Removal Action Workplan. The activities in the RAW do not significantly alter the findings or conclusions reached in the previously certified EIS/EIR.
Completed Area Name:	PROJECT WIDE
Completed Sub Area Name:	Not reported
Completed Document Type:	Monitoring Plan
Completed Date:	02/11/2008
Comments:	Ground Water Monitoring Work scheduled.
Completed Area Name:	PROJECT WIDE
Completed Sub Area Name:	Not reported
Completed Document Type:	Pilot/Treatability Study Report
Completed Date:	02/27/2006
Comments:	DTSC sent letter in reponse to Soil Vapor Extraction (SVE) Report.
Completed Area Name:	PROJECT WIDE
Completed Sub Area Name:	Not reported

MTA/BUTTERFIELD (Continued) **S101617157**

Completed Document Type: Site Characterization Workplan
Completed Date: 03/30/2005
Comments: Meeting scheduled to discuss the cost for the additional assessment.

Completed Area Name: PROJECT WIDE
Completed Sub Area Name: Not reported
Completed Document Type: Monitoring Report
Completed Date: 02/27/2006
Comments: Letter and comments sent to RP.

Completed Area Name: PROJECT WIDE
Completed Sub Area Name: Not reported
Completed Document Type: Site Characterization Workplan
Completed Date: 06/26/2008
Comments: Not reported

Completed Area Name: PROJECT WIDE
Completed Sub Area Name: Not reported
Completed Document Type: Monitoring Report
Completed Date: 08/01/2008
Comments: OK

Completed Area Name: PROJECT WIDE
Completed Sub Area Name: Not reported
Completed Document Type: Site Characterization Workplan
Completed Date: 12/02/2013
Comments: Workplan approved to conduct sampling for data gaps.

Completed Area Name: PROJECT WIDE
Completed Sub Area Name: Not reported
Completed Document Type: Site Characterization Report
Completed Date: 06/30/2014
Comments: Based on the elevated concentrations in the groundwater, DTSC requires submittal of a pilot study workplan that would evaluate potential remedies.

Completed Area Name: Shallow Soil
Completed Sub Area Name: Not reported
Completed Document Type: Removal Action Completion Report
Completed Date: 03/22/2016
Comments: The Completion Report summarizes the removal of underground storage tanks and shallow soil excavation. DTSC approved Report. Soil contamination at greater depth and groundwater contamination needs to be completed.

Completed Area Name: PROJECT WIDE
Completed Sub Area Name: Not reported
Completed Document Type: Fieldwork
Completed Date: 11/17/2013
Comments: Sampling activities have begun to delineate contamination.

Completed Area Name: PROJECT WIDE
Completed Sub Area Name: Not reported
Completed Document Type: Community Profile
Completed Date: 03/30/2016
Comments: Profile details Site information and community involvement activities.
Not reported

MTA/BUTTERFIELD (Continued) **S101617157**

Completed Area Name:	PROJECT WIDE
Completed Sub Area Name:	Not reported
Completed Document Type:	Fact Sheets
Completed Date:	09/02/2015
Comments:	The Factsheet will be distributed to the community informing them of the public comment period for the Draft Removal Action Workplan (RAW). Public comment period will occur from September 7 to October 7, 2015. The RAW describes cleanup options for the Site soil and a pilot study to test options for the deeper soil and groundwater.

Completed Area Name:	PROJECT WIDE
Completed Sub Area Name:	Not reported
Completed Document Type:	Public Notice
Completed Date:	09/01/2015
Comments:	The Public Notice will be published in the local newspapers.

Completed Area Name:	Groundwater
Completed Sub Area Name:	Not reported
Completed Document Type:	Monitoring Report
Completed Date:	08/28/2014
Comments:	Not reported

Completed Area Name:	Soil
Completed Sub Area Name:	Not reported
Completed Document Type:	Site Characterization Report
Completed Date:	02/04/2015
Comments:	Report summarizes investigation of underground storage tanks.

Completed Area Name:	PROJECT WIDE
Completed Sub Area Name:	Not reported
Completed Document Type:	Removal Action Workplan
Completed Date:	10/30/2015
Comments:	The Removal Action Workplan, which includes excavation of contaminated soil and in situ chemical oxidation, has been approved.

Completed Area Name:	Shallow Soil
Completed Sub Area Name:	Not reported
Completed Document Type:	Fieldwork
Completed Date:	11/05/2015
Comments:	Oversight during excavation.

Completed Area Name:	Soil
Completed Sub Area Name:	Not reported
Completed Document Type:	Fieldwork
Completed Date:	12/15/2015
Comments:	Field oversight for excavation.

Completed Area Name:	PROJECT WIDE
Completed Sub Area Name:	Not reported
Completed Document Type:	Site Characterization Report
Completed Date:	07/30/1997
Comments:	w

Completed Area Name:	PROJECT WIDE
Completed Sub Area Name:	Not reported
Completed Document Type:	Clean Loan Agreement
Completed Date:	02/04/2002

MTA/BUTTERFIELD (Continued) **S101617157**

Comments: Response Action Agreement (RAA) approved and signed by proponent and DTSC.

Future Area Name: PROJECT WIDE
Future Sub Area Name: Not reported
Future Document Type: Certification
Future Due Date: 2016
Schedule Area Name: Not reported
Schedule Sub Area Name: Not reported
Schedule Document Type: Not reported
Schedule Due Date: Not reported
Schedule Revised Date: Not reported

SWEEPS UST:
Status: Not reported
Comp Number: 1318
Number: Not reported
Board Of Equalization: 44-011727
Referral Date: Not reported
Action Date: Not reported
Created Date: Not reported
Owner Tank Id: Not reported
SWRCB Tank Id: 19-050-001318-000001
Tank Status: Not reported
Capacity: 15000
Active Date: Not reported
Tank Use: CHEMICAL
STG: PRODUCT
Content: UNKNOWN
Number Of Tanks: 20

Status: Not reported
Comp Number: 1318
Number: Not reported
Board Of Equalization: 44-011727
Referral Date: Not reported
Action Date: Not reported
Created Date: Not reported
Owner Tank Id: Not reported
SWRCB Tank Id: 19-050-001318-000002
Tank Status: Not reported
Capacity: 15000
Active Date: Not reported
Tank Use: CHEMICAL
STG: PRODUCT
Content: UNKNOWN
Number Of Tanks: Not reported

Status: Not reported
Comp Number: 1318
Number: Not reported
Board Of Equalization: 44-011727
Referral Date: Not reported
Action Date: Not reported
Created Date: Not reported
Owner Tank Id: Not reported
SWRCB Tank Id: 19-050-001318-000003

MTA/BUTTERFIELD (Continued) **S101617157**

Tank Status: Not reported
Capacity: 10000
Active Date: Not reported
Tank Use: CHEMICAL
STG: PRODUCT
Content: UNKNOWN
Number Of Tanks: Not reported

Status: Not reported
Comp Number: 1318
Number: Not reported
Board Of Equalization: 44-011727
Referral Date: Not reported
Action Date: Not reported
Created Date: Not reported
Owner Tank Id: Not reported
SWRCB Tank Id: 19-050-001318-000004
Tank Status: Not reported
Capacity: 10000
Active Date: Not reported
Tank Use: CHEMICAL
STG: PRODUCT
Content: UNKNOWN
Number Of Tanks: Not reported

Status: Not reported
Comp Number: 1318
Number: Not reported
Board Of Equalization: 44-011727
Referral Date: Not reported
Action Date: Not reported
Created Date: Not reported
Owner Tank Id: Not reported
SWRCB Tank Id: 19-050-001318-000005
Tank Status: Not reported
Capacity: 10000
Active Date: Not reported
Tank Use: CHEMICAL
STG: PRODUCT
Content: UNKNOWN
Number Of Tanks: Not reported

Status: Not reported
Comp Number: 1318
Number: Not reported
Board Of Equalization: 44-011727
Referral Date: Not reported
Action Date: Not reported
Created Date: Not reported
Owner Tank Id: Not reported
SWRCB Tank Id: 19-050-001318-000006
Tank Status: Not reported
Capacity: 3000
Active Date: Not reported
Tank Use: CHEMICAL
STG: PRODUCT
Content: UNKNOWN

MTA/BUTTERFIELD (Continued) **S101617157**

Number Of Tanks: Not reported

Status: Not reported
Comp Number: 1318
Number: Not reported
Board Of Equalization: 44-011727
Referral Date: Not reported
Action Date: Not reported
Created Date: Not reported
Owner Tank Id: Not reported
SWRCB Tank Id: 19-050-001318-000007
Tank Status: Not reported
Capacity: 10000
Active Date: Not reported
Tank Use: CHEMICAL
STG: PRODUCT
Content: UNKNOWN
Number Of Tanks: Not reported

Status: Not reported
Comp Number: 1318
Number: Not reported
Board Of Equalization: 44-011727
Referral Date: Not reported
Action Date: Not reported
Created Date: Not reported
Owner Tank Id: Not reported
SWRCB Tank Id: 19-050-001318-000008
Tank Status: Not reported
Capacity: 2662
Active Date: Not reported
Tank Use: CHEMICAL
STG: PRODUCT
Content: UNKNOWN
Number Of Tanks: Not reported

Status: Not reported
Comp Number: 1318
Number: Not reported
Board Of Equalization: 44-011727
Referral Date: Not reported
Action Date: Not reported
Created Date: Not reported
Owner Tank Id: Not reported
SWRCB Tank Id: 19-050-001318-000009
Tank Status: Not reported
Capacity: 10000
Active Date: Not reported
Tank Use: CHEMICAL
STG: PRODUCT
Content: UNKNOWN
Number Of Tanks: Not reported

Status: Not reported
Comp Number: 1318
Number: Not reported
Board Of Equalization: 44-011727

MTA/BUTTERFIELD (Continued) **S101617157**

Referral Date:	Not reported
Action Date:	Not reported
Created Date:	Not reported
Owner Tank Id:	Not reported
SWRCB Tank Id:	19-050-001318-000010
Tank Status:	Not reported
Capacity:	2662
Active Date:	Not reported
Tank Use:	CHEMICAL
STG:	PRODUCT
Content:	UNKNOWN
Number Of Tanks:	Not reported

Status:	Not reported
Comp Number:	1318
Number:	Not reported
Board Of Equalization:	44-011727
Referral Date:	Not reported
Action Date:	Not reported
Created Date:	Not reported
Owner Tank Id:	Not reported
SWRCB Tank Id:	19-050-001318-000011
Tank Status:	Not reported
Capacity:	2697
Active Date:	Not reported
Tank Use:	CHEMICAL
STG:	PRODUCT
Content:	UNKNOWN
Number Of Tanks:	Not reported

Status:	Not reported
Comp Number:	1318
Number:	Not reported
Board Of Equalization:	44-011727
Referral Date:	Not reported
Action Date:	Not reported
Created Date:	Not reported
Owner Tank Id:	Not reported
SWRCB Tank Id:	19-050-001318-000012
Tank Status:	Not reported
Capacity:	10000
Active Date:	Not reported
Tank Use:	CHEMICAL
STG:	PRODUCT
Content:	UNKNOWN
Number Of Tanks:	Not reported

Status:	Not reported
Comp Number:	1318
Number:	Not reported
Board Of Equalization:	44-011727
Referral Date:	Not reported
Action Date:	Not reported
Created Date:	Not reported
Owner Tank Id:	Not reported
SWRCB Tank Id:	19-050-001318-000013
Tank Status:	Not reported

MTA/BUTTERFIELD (Continued) **S101617157**

Capacity:	10000
Active Date:	Not reported
Tank Use:	CHEMICAL
STG:	PRODUCT
Content:	UNKNOWN
Number Of Tanks:	Not reported
Status:	Not reported
Comp Number:	1318
Number:	Not reported
Board Of Equalization:	44-011727
Referral Date:	Not reported
Action Date:	Not reported
Created Date:	Not reported
Owner Tank Id:	Not reported
SWRCB Tank Id:	19-050-001318-000014
Tank Status:	Not reported
Capacity:	2662
Active Date:	Not reported
Tank Use:	CHEMICAL
STG:	PRODUCT
Content:	UNKNOWN
Number Of Tanks:	Not reported
Status:	Not reported
Comp Number:	1318
Number:	Not reported
Board Of Equalization:	44-011727
Referral Date:	Not reported
Action Date:	Not reported
Created Date:	Not reported
Owner Tank Id:	Not reported
SWRCB Tank Id:	19-050-001318-000015
Tank Status:	Not reported
Capacity:	3000
Active Date:	Not reported
Tank Use:	CHEMICAL
STG:	PRODUCT
Content:	UNKNOWN
Number Of Tanks:	Not reported
Status:	Not reported
Comp Number:	1318
Number:	Not reported
Board Of Equalization:	44-011727
Referral Date:	Not reported
Action Date:	Not reported
Created Date:	Not reported
Owner Tank Id:	Not reported
SWRCB Tank Id:	19-050-001318-000016
Tank Status:	Not reported
Capacity:	5359
Active Date:	Not reported
Tank Use:	CHEMICAL
STG:	PRODUCT
Content:	UNKNOWN
Number Of Tanks:	Not reported

MTA/BUTTERFIELD (Continued) **S101617157**

Status: Not reported
Comp Number: 1318
Number: Not reported
Board Of Equalization: 44-011727
Referral Date: Not reported
Action Date: Not reported
Created Date: Not reported
Owner Tank Id: Not reported
SWRCB Tank Id: 19-050-001318-000017
Tank Status: Not reported
Capacity: 30000
Active Date: Not reported
Tank Use: CHEMICAL
STG: PRODUCT
Content: UNKNOWN
Number Of Tanks: Not reported

Status: Not reported
Comp Number: 1318
Number: Not reported
Board Of Equalization: 44-011727
Referral Date: Not reported
Action Date: Not reported
Created Date: Not reported
Owner Tank Id: Not reported
SWRCB Tank Id: 19-050-001318-000018
Tank Status: Not reported
Capacity: 10000
Active Date: Not reported
Tank Use: CHEMICAL
STG: PRODUCT
Content: UNKNOWN
Number Of Tanks: Not reported

Status: Not reported
Comp Number: 1318
Number: Not reported
Board Of Equalization: 44-011727
Referral Date: Not reported
Action Date: Not reported
Created Date: Not reported
Owner Tank Id: Not reported
SWRCB Tank Id: 19-050-001318-000019
Tank Status: Not reported
Capacity: 10000
Active Date: Not reported
Tank Use: CHEMICAL
STG: PRODUCT
Content: UNKNOWN
Number Of Tanks: Not reported

Status: Not reported
Comp Number: 1318
Number: Not reported
Board Of Equalization: 44-011727
Referral Date: Not reported
Action Date: Not reported

MTA/BUTTERFIELD (Continued) **S101617157**

Created Date:	Not reported
Owner Tank Id:	Not reported
SWRCB Tank Id:	19-050-001318-000020
Tank Status:	Not reported
Capacity:	1000
Active Date:	Not reported
Tank Use:	CHEMICAL
STG:	PRODUCT
Content:	UNKNOWN
Number Of Tanks:	Not reported

CA FID UST:

Facility ID:	19001362
Regulated By:	UTNKI
Regulated ID:	00017676
Cortese Code:	Not reported
SIC Code:	Not reported
Facility Phone:	2136248276
Mail To:	Not reported
Mailing Address:	590 S SANTA FE AVE
Mailing Address 2:	Not reported
Mailing City,St,Zip:	LOS ANGELES 900130000
Contact:	Not reported
Contact Phone:	Not reported
DUNs Number:	Not reported
NPDES Number:	Not reported
EPA ID:	Not reported
Comments:	Not reported
Status:	Inactive

NPDES:

Npdes Number:	CAS000002
Facility Status:	Active
Agency Id:	0
Region:	4
Regulatory Measure Id:	456018
Order No:	2009-0009-DWQ
Regulatory Measure Type:	Enrollee
Place Id:	Not reported
WDID:	4 19C374030
Program Type:	Construction
Adoption Date Of Regulatory Measure:	Not reported
Effective Date Of Regulatory Measure:	09/17/2015
Expiration Date Of Regulatory Measure:	Not reported
Termination Date Of Regulatory Measure:	Not reported
Discharge Name:	Los Angeles County Metropolitan Transportation Authority
Discharge Address:	One Gateway Plaza MS 99 17 2
Discharge City:	Los Angeles
Discharge State:	California
Discharge Zip:	90012
RECEIVED DATE:	Not reported
PROCESSED DATE:	Not reported
STATUS CODE NAME:	Not reported
STATUS DATE:	Not reported
PLACE SIZE:	Not reported
PLACE SIZE UNIT:	Not reported

MTA/BUTTERFIELD (Continued) **S101617157**

FACILITY CONTACT NAME:	Not reported
FACILITY CONTACT TITLE:	Not reported
FACILITY CONTACT PHONE:	Not reported
FACILITY CONTACT PHONE EXT:	Not reported
FACILITY CONTACT EMAIL:	Not reported
OPERATOR NAME:	Not reported
OPERATOR ADDRESS:	Not reported
OPERATOR CITY:	Not reported
OPERATOR STATE:	Not reported
OPERATOR ZIP:	Not reported
OPERATOR CONTACT NAME:	Not reported
OPERATOR CONTACT TITLE:	Not reported
OPERATOR CONTACT PHONE:	Not reported
OPERATOR CONTACT PHONE EXT:	Not reported
OPERATOR CONTACT EMAIL:	Not reported
OPERATOR TYPE:	Not reported
DEVELOPER NAME:	Not reported
DEVELOPER ADDRESS:	Not reported
DEVELOPER CITY:	Not reported
DEVELOPER STATE:	Not reported
DEVELOPER ZIP:	Not reported
DEVELOPER CONTACT NAME:	Not reported
DEVELOPER CONTACT TITLE:	Not reported
CONSTYPE LINEAR UTILITY IND:	Not reported
EMERGENCY PHONE NO:	Not reported
EMERGENCY PHONE EXT:	Not reported
CONSTYPE ABOVE GROUND IND:	Not reported
CONSTYPE BELOW GROUND IND:	Not reported
CONSTYPE CABLE LINE IND:	Not reported
CONSTYPE COMM LINE IND:	Not reported
CONSTYPE COMMERTIAL IND:	Not reported
CONSTYPE ELECTRICAL LINE IND:	Not reported
CONSTYPE GAS LINE IND:	Not reported
CONSTYPE INDUSTRIAL IND:	Not reported
CONSTYPE OTHER DESRIPTION:	Not reported
CONSTYPE OTHER IND:	Not reported
CONSTYPE RECONS IND:	Not reported
CONSTYPE RESIDENTIAL IND:	Not reported
CONSTYPE TRANSPORT IND:	Not reported
CONSTYPE UTILITY DESCRIPTION:	Not reported
CONSTYPE UTILITY IND:	Not reported
CONSTYPE WATER SEWER IND:	Not reported
DIR DISCHARGE USWATER IND:	Not reported
RECEIVING WATER NAME:	Not reported
CERTIFIER NAME:	Not reported
CERTIFIER TITLE:	Not reported
CERTIFICATION DATE:	Not reported
PRIMARY SIC:	Not reported
SECONDARY SIC:	Not reported
TERTIARY SIC:	Not reported

C15 **BASE CORPORATION COATINGS & INKS DIV.** **RCRA NonGen / NLR** **1000226856**
NNW **590 S SANTA FE AVE** **FINDS** **CAD055779417**
< 1/8 **LOS ANGELES, CA 90013** **ECHO**
0.067 mi.
355 ft. **Site 6 of 8 in cluster C**

Relative:
Higher

Actual:
252 ft.

RCRA NonGen / NLR:

Date form received by agency:	10/26/1999
Facility name:	BASE CORPORATION COATINGS & INKS DIV.
Facility address:	590 S SANTA FE AVE LOS ANGELES, CA 90013
EPA ID:	CAD055779417
Mailing address:	590 S SANTA FE LOS ANGELES, CA 90021
Contact:	Not reported
Contact address:	Not reported Not reported
Contact country:	US
Contact telephone:	Not reported
Contact email:	Not reported
EPA Region:	09
Land type:	Facility is not located on Indian land. Additional information is not known.
Classification:	Non-Generator
Description:	Handler: Non-Generators do not presently generate hazardous waste

Owner/Operator Summary:

Owner/operator name:	INMONT CORPORATION
Owner/operator address:	NOT REQUIRED NOT REQUIRED, ME 99999
Owner/operator country:	Not reported
Owner/operator telephone:	(415) 555-1212
Legal status:	Private
Owner/Operator Type:	Owner
Owner/Op start date:	Not reported
Owner/Op end date:	Not reported

Owner/operator name:	NOT REQUIRED
Owner/operator address:	NOT REQUIRED NOT REQUIRED, ME 99999
Owner/operator country:	Not reported
Owner/operator telephone:	(415) 555-1212
Legal status:	Private
Owner/Operator Type:	Operator
Owner/Op start date:	Not reported
Owner/Op end date:	Not reported

Handler Activities Summary:

U.S. importer of hazardous waste:	No
Mixed waste (haz. and radioactive):	No
Recycler of hazardous waste:	No
Transporter of hazardous waste:	No
Treater, storer or disposer of HW:	No
Underground injection activity:	No
On-site burner exemption:	No
Furnace exemption:	No
Used oil fuel burner:	No
Used oil processor:	No
User oil refiner:	No

BASE CORPORATION COATINGS & INKS DIV. (Continued) **1000226856**

Used oil fuel marketer to burner: No
Used oil Specification marketer: No
Used oil transfer facility: No
Used oil transporter: No

Historical Generators:
Date form received by agency: 02/27/1992
Site name: SUN CHEMICAL CORP.
Classification: Large Quantity Generator

Date form received by agency: 04/11/1990
Site name: BASF CORP/INMONT CORP
Classification: Large Quantity Generator

Date form received by agency: 08/07/1980
Site name: BASE CORPORATION COATINGS & INKS DIV.
Classification: Large Quantity Generator

Violation Status: No violations found

Evaluation Action Summary:
Evaluation date: 10/21/1999
Evaluation: COMPLIANCE EVALUATION INSPECTION ON-SITE
Area of violation: Not reported
Date achieved compliance: Not reported
Evaluation lead agency: EPA

FINDS:

Registry ID: 110002138749

Environmental Interest/Information System

US EPA TRIS (Toxics Release Inventory System) contains information from facilities on the amounts of over 300 listed toxic chemicals that these facilities release directly to air, water, land, or that are transported off-site.

RCRAInfo is a national information system that supports the Resource Conservation and Recovery Act (RCRA) program through the tracking of events and activities related to facilities that generate, transport, and treat, store, or dispose of hazardous waste. RCRAInfo allows RCRA program staff to track the notification, permit, compliance, and corrective action activities required under RCRA.

ECHO:
Envid: 1000226856
Registry ID: 110002138749
DFR URL: http://echo.epa.gov/detailed_facility_report?fid=110002138749

C16 **BASF INMONT/SUN CHEMICAL** **CA HIST CORTESE** **S104566046**
NNW **590 SANTA FE** **N/A**
< 1/8 **LOS ANGELES, CA 90013**
0.067 mi.
355 ft. **Site 7 of 8 in cluster C**

Relative:
Higher

Actual:
252 ft.

HIST CORTESE:

Region:	CORTESE
Facility County Code:	19
Reg By:	LTNKA
Reg Id:	900130034

C17 **SUN CHEMICAL CORP** **CA LUST** **S102230427**
NNW **590 SANTA FE AVENUE** **CA SLIC** **N/A**
< 1/8 **LOS ANGELES, CA 90013**
0.067 mi.
355 ft. **Site 8 of 8 in cluster C**

Relative:
Higher

Actual:
252 ft.

LUST REG 4:

Region:	4	
Regional Board:	04	
County:	Los Angeles	
Facility Id:	900130034	
Status:	Pollution Characterization	
Substance:	Solvents	
Substance Quantity:	Not reported	
Local Case No:	Not reported	
Case Type:	Groundwater	
Abatement Method Used at the Site:		Excavate and Dispose
Global ID:	T0603700541	
W Global ID:	W0605100582	
Staff:	SLC	
Local Agency:	19050	
Cross Street:	WHITTIER	
Enforcement Type:	Not reported	
Date Leak Discovered:	Not reported	
Date Leak First Reported:		2/5/1986
Date Leak Record Entered:	9/8/1987	
Date Confirmation Began:	Not reported	
Date Leak Stopped:	Not reported	
Date Case Last Changed on Database:		10/1/1997
Date the Case was Closed:		Not reported
How Leak Discovered:	Not reported	
How Leak Stopped:	Not reported	
Cause of Leak:	UNK	
Leak Source:	UNK	
Operator:	Not reported	
Water System:	YMCA CAMP OF LOS ANGELES 2	
Well Name:	Not reported	
Approx. Dist To Production Well (ft):		6526.869800972369435807653 1349
Source of Cleanup Funding:		UNK
Preliminary Site Assessment Workplan Submitted:		Not reported
Preliminary Site Assessment Began:		Not reported
Pollution Characterization Began:		10/1/1997
Remediation Plan Submitted:		Not reported
Remedial Action Underway:		Not reported
Post Remedial Action Monitoring Began:		Not reported
Enforcement Action Date:		Not reported
Historical Max MTBE Date:		Not reported
Hist Max MTBE Conc in Groundwater:		Not reported

SUN CHEMICAL CORP (Continued) **S102230427**

Hist Max MTBE Conc in Soil: Not reported
Significant Interim Remedial Action Taken: Yes
GW Qualifier: Not reported
Soil Qualifier: Not reported
Organization: Not reported
Owner Contact: Not reported
Responsible Party: BLANK RP
RP Address: Not reported
Program: SLIC
Lat/Long: 34.0389035 / -1
Local Agency Staff: PEJ
Beneficial Use: Not reported
Priority: LOP/MODERATE - POTENTIAL HEALTH/SAFETY/ENVIRONMENTAL IMPACT
Cleanup Fund Id: Not reported
Suspended: Not reported
Assigned Name: 2600582-001GEN
Summary: TANK & CONTAM SOIL REMOVED. ADD'L SA IN PROGRESS. REFER TO SLIC #441

SLIC:
Region: STATE
Facility Status: **Open - Inactive**
Status Date: 02/02/2015
Global Id: SL204761666
Lead Agency: DEPARTMENT OF TOXIC SUBSTANCES CONTROL
Lead Agency Case Number: 19281223
Latitude: 34.039251
Longitude: -118.229732
Case Type: Cleanup Program Site
Case Worker: Not reported
Local Agency: DEPARTMENT OF TOXIC SUBSTANCES CONTROL
RB Case Number: 0441A
File Location: DTSC
Potential Media Affected: Not reported
Potential Contaminants of Concern: Not reported
Site History: Not reported

Click here to access the California GeoTracker records for this facility:

SLIC REG 4:
Region: 4
Facility Status: Site Assessment
SLIC: 0441A
Substance: VOCs
Staff: SH

B18 **FRED KORT** **CA UST** **U003780544**
SW **2040 E 7TH ST** **N/A**
< 1/8 **LOS ANGELES, CA 90021**
0.070 mi.
368 ft. **Site 6 of 6 in cluster B**

Relative:
Higher

Actual:
247 ft.

UST:
Facility ID: 24107
Permitting Agency: LOS ANGELES, CITY OF
Latitude: 34.03457
Longitude: -118.23089

D19 **7TH PLACE PARTNERS** **CA SWEEPS UST** **S102800963**
South **2140 E 7TH PL** **N/A**
< 1/8 **LOS ANGELES, CA 90021**
0.082 mi.
433 ft. **Site 1 of 2 in cluster D**

Relative:
Higher

Actual:
245 ft.

SWEEPS UST:

Status:	Active
Comp Number:	8340
Number:	3
Board Of Equalization:	Not reported
Referral Date:	10-06-93
Action Date:	04-11-94
Created Date:	10-06-93
Owner Tank Id:	Not reported
SWRCB Tank Id:	Not reported
Tank Status:	Not reported
Capacity:	Not reported
Active Date:	Not reported
Tank Use:	Not reported
STG:	Not reported
Content:	Not reported
Number Of Tanks:	Not reported

D20 **NORM SOLOMON & GARY OSHEROFF** **CA UST** **U003948991**
South **2140 E 7TH PL** **CA SWEEPS UST** **N/A**
< 1/8 **LOS ANGELES, CA 90021**
0.082 mi.
433 ft. **Site 2 of 2 in cluster D**

Relative:
Higher

Actual:
245 ft.

UST:

Facility ID:	24110
Permitting Agency:	LOS ANGELES, CITY OF
Latitude:	34.0346039
Longitude:	-118.227425

SWEEPS UST:

Status:	Active
Comp Number:	9039
Number:	3
Board Of Equalization:	Not reported
Referral Date:	04-21-94
Action Date:	04-21-94
Created Date:	04-21-94
Owner Tank Id:	Not reported
SWRCB Tank Id:	Not reported
Tank Status:	Not reported
Capacity:	Not reported
Active Date:	Not reported
Tank Use:	Not reported
STG:	Not reported
Content:	Not reported
Number Of Tanks:	Not reported

E21
NNW
< 1/8
0.084 mi.
446 ft.

CHARLES G SPILO
585 S SANTA FE AVE
LOS ANGELES, CA 90013

Site 1 of 6 in cluster E

CA SWEEPS UST **S101617153**
CA HIST UST **N/A**
CA FID UST

Relative:
Higher

Actual:
253 ft.

SWEEPS UST:

Status:	Not reported
Comp Number:	2854
Number:	Not reported
Board Of Equalization:	44-012589
Referral Date:	Not reported
Action Date:	Not reported
Created Date:	Not reported
Owner Tank Id:	Not reported
SWRCB Tank Id:	19-050-002854-000001
Tank Status:	Not reported
Capacity:	Not reported
Active Date:	Not reported
Tank Use:	CHEMICAL
STG:	PRODUCT
Content:	UNKNOWN
Number Of Tanks:	1

HIST UST:

File Number:	0002637D
URL:	http://geotracker.waterboards.ca.gov/ustpdfs/pdf/0002637D.pdf
Region:	Not reported
Facility ID:	Not reported
Facility Type:	Not reported
Other Type:	Not reported
Contact Name:	Not reported
Telephone:	Not reported
Owner Name:	Not reported
Owner Address:	Not reported
Owner City,St,Zip:	Not reported
Total Tanks:	Not reported

Tank Num:	Not reported
Container Num:	Not reported
Year Installed:	Not reported
Tank Capacity:	Not reported
Tank Used for:	Not reported
Type of Fuel:	Not reported
Container Construction Thickness:	Not reported
Leak Detection:	Not reported

Click here for Geo Tracker PDF:

CA FID UST:

Facility ID:	19013462
Regulated By:	UTNKI
Regulated ID:	00050932
Cortese Code:	Not reported
SIC Code:	Not reported
Facility Phone:	2136878600
Mail To:	Not reported
Mailing Address:	585 S SANTA FE AVE

CHARLES G SPILO (Continued) **S101617153**

Mailing Address 2: Not reported
Mailing City,St,Zip: LOS ANGELES 900130000
Contact: Not reported
Contact Phone: Not reported
DUNs Number: Not reported
NPDES Number: Not reported
EPA ID: Not reported
Comments: Not reported
Status: Inactive

F22 **MIKA CORP.** **CA SWEEPS UST** **S101584395**
SSW **2030 E 7TH ST** **CA FID UST** **N/A**
< 1/8 **LOS ANGELES, CA 90021** **CA NPDES**
0.091 mi.
482 ft. **Site 1 of 2 in cluster F**

Relative: Higher

Actual: 246 ft.

SWEEPS UST:
Status: Not reported
Comp Number: 7582
Number: Not reported
Board Of Equalization: Not reported
Referral Date: Not reported
Action Date: Not reported
Created Date: Not reported
Owner Tank Id: Not reported
SWRCB Tank Id: Not reported
Tank Status: Not reported
Capacity: Not reported
Active Date: Not reported
Tank Use: Not reported
STG: Not reported
Content: Not reported
Number Of Tanks: 0

CA FID UST:
Facility ID: 19011049
Regulated By: UTNKI
Regulated ID: Not reported
Cortese Code: Not reported
SIC Code: Not reported
Facility Phone: 2130000000
Mail To: Not reported
Mailing Address: 2030 E 7TH ST
Mailing Address 2: Not reported
Mailing City,St,Zip: LOS ANGELES 900210000
Contact: Not reported
Contact Phone: Not reported
DUNs Number: Not reported
NPDES Number: Not reported
EPA ID: Not reported
Comments: Not reported
Status: Inactive

NPDES:
Npdes Number: CAS000002
Facility Status: Active
Agency Id: 0

MIKA CORP. (Continued) **S101584395**

Region:	4
Regulatory Measure Id:	467856
Order No:	2009-0009-DWQ
Regulatory Measure Type:	Enrollee
Place Id:	Not reported
WDID:	4 19C375196
Program Type:	Construction
Adoption Date Of Regulatory Measure:	Not reported
Effective Date Of Regulatory Measure:	01/29/2016
Expiration Date Of Regulatory Measure:	Not reported
Termination Date Of Regulatory Measure:	Not reported
Discharge Name:	SRI Ten Santa Fe LLC
Discharge Address:	235 Montgomery St
Discharge City:	San Francisco
Discharge State:	California
Discharge Zip:	94104
RECEIVED DATE:	Not reported
PROCESSED DATE:	Not reported
STATUS CODE NAME:	Not reported
STATUS DATE:	Not reported
PLACE SIZE:	Not reported
PLACE SIZE UNIT:	Not reported
FACILITY CONTACT NAME:	Not reported
FACILITY CONTACT TITLE:	Not reported
FACILITY CONTACT PHONE:	Not reported
FACILITY CONTACT PHONE EXT:	Not reported
FACILITY CONTACT EMAIL:	Not reported
OPERATOR NAME:	Not reported
OPERATOR ADDRESS:	Not reported
OPERATOR CITY:	Not reported
OPERATOR STATE:	Not reported
OPERATOR ZIP:	Not reported
OPERATOR CONTACT NAME:	Not reported
OPERATOR CONTACT TITLE:	Not reported
OPERATOR CONTACT PHONE:	Not reported
OPERATOR CONTACT PHONE EXT:	Not reported
OPERATOR CONTACT EMAIL:	Not reported
OPERATOR TYPE:	Not reported
DEVELOPER NAME:	Not reported
DEVELOPER ADDRESS:	Not reported
DEVELOPER CITY:	Not reported
DEVELOPER STATE:	Not reported
DEVELOPER ZIP:	Not reported
DEVELOPER CONTACT NAME:	Not reported
DEVELOPER CONTACT TITLE:	Not reported
CONSTYPE LINEAR UTILITY IND:	Not reported
EMERGENCY PHONE NO:	Not reported
EMERGENCY PHONE EXT:	Not reported
CONSTYPE ABOVE GROUND IND:	Not reported
CONSTYPE BELOW GROUND IND:	Not reported
CONSTYPE CABLE LINE IND:	Not reported
CONSTYPE COMM LINE IND:	Not reported
CONSTYPE COMMERTIAL IND:	Not reported
CONSTYPE ELECTRICAL LINE IND:	Not reported
CONSTYPE GAS LINE IND:	Not reported
CONSTYPE INDUSTRIAL IND:	Not reported
CONSTYPE OTHER DESRIPTION:	Not reported

MIKA CORP. (Continued) **S101584395**

CONSTYPE OTHER IND:	Not reported
CONSTYPE RECONS IND:	Not reported
CONSTYPE RESIDENTIAL IND:	Not reported
CONSTYPE TRANSPORT IND:	Not reported
CONSTYPE UTILITY DESCRIPTION:	Not reported
CONSTYPE UTILITY IND:	Not reported
CONSTYPE WATER SEWER IND:	Not reported
DIR DISCHARGE USWATER IND:	Not reported
RECEIVING WATER NAME:	Not reported
CERTIFIER NAME:	Not reported
CERTIFIER TITLE:	Not reported
CERTIFICATION DATE:	Not reported
PRIMARY SIC:	Not reported
SECONDARY SIC:	Not reported
TERTIARY SIC:	Not reported

G23 **FRICTION MATERIALS** **CA SWEEPS UST** **S101587820**
SW **2029 E 7TH ST** **CA FID UST** **N/A**
< 1/8 **LOS ANGELES, CA 90012**
0.095 mi.
504 ft. **Site 1 of 4 in cluster G**

Relative:
Higher

Actual:
247 ft.

SWEEPS UST:

Status:	Active
Comp Number:	5396
Number:	1
Board Of Equalization:	44-013215
Referral Date:	03-09-93
Action Date:	03-09-93
Created Date:	02-29-88
Owner Tank Id:	Not reported
SWRCB Tank Id:	19-050-005396-000001
Tank Status:	A
Capacity:	6000
Active Date:	04-20-88
Tank Use:	M.V. FUEL
STG:	P
Content:	DIESEL
Number Of Tanks:	1

CA FID UST:

Facility ID:	19056033
Regulated By:	UTNKA
Regulated ID:	Not reported
Cortese Code:	Not reported
SIC Code:	Not reported
Facility Phone:	2130000000
Mail To:	Not reported
Mailing Address:	2029 E 7TH ST
Mailing Address 2:	Not reported
Mailing City,St,Zip:	LOS ANGELES 900120000
Contact:	Not reported
Contact Phone:	Not reported
DUNs Number:	Not reported
NPDES Number:	Not reported
EPA ID:	Not reported
Comments:	Not reported

FRICTION MATERIALS (Continued) **S101587820**

Status: Active

G24 **FRICTION MATERIALS CO OF LA** **CA UST** **U003879507**
SW **2029 E 7TH ST** **N/A**
< 1/8 **LOS ANGELES, CA 90021**
0.095 mi.
504 ft. **Site 2 of 4 in cluster G**

Relative:
Higher

Actual:
247 ft.

UST:
Facility ID: 25049
Permitting Agency: LOS ANGELES, CITY OF
Latitude: 34.0360448
Longitude: -118.2296407

G25 **RUIZ GERARD** **EDR Hist Auto** **1009081600**
SW **2029 E 7TH ST** **N/A**
< 1/8 **LOS ANGELES, CA**
0.095 mi.
504 ft. **Site 3 of 4 in cluster G**

Relative:
Higher

Actual:
247 ft.

EDR Historical Auto Stations:
Name: RUIZ GERARD
Year: 1933
Type: GASOLINE AND OIL SERVICE STATIONS

Name: RUIZ GERARD
Year: 1942
Type: GASOLINE AND OIL SERVICE STATIONS

E26 **LA ST MAINT STORAGE YARD** **RCRA-SQG** **1000387316**
NW **1451 E 6TH ST** **FINDS** **CAD981988322**
< 1/8 **LOS ANGELES, CA 90019** **ECHO**
0.096 mi.
506 ft. **Site 2 of 6 in cluster E**

Relative:
Higher

Actual:
252 ft.

RCRA-SQG:
Date form received by agency: 03/25/1987
Facility name: LA ST MAINT STORAGE YARD
Facility address: 1451 E 6TH ST
LOS ANGELES, CA 90019
EPA ID: CAD981988322
Mailing address: 200 N MAIN RM EIGHTH HUNDREDCH
LOS ANGELES, CA 90012
Contact: ENVIRONMENTAL MANAGER
Contact address: 1451 E SIXTH ST
LOS ANGELES, CA 90019
Contact country: US
Contact telephone: (213) 485-7527
Contact email: Not reported
EPA Region: 09
Classification: Small Small Quantity Generator
Description: Handler: generates more than 100 and less than 1000 kg of hazardous waste during any calendar month and accumulates less than 6000 kg of hazardous waste at any time; or generates 100 kg or less of hazardous waste during any calendar month, and accumulates more than 1000 kg of

LA ST MAINT STORAGE YARD (Continued) **1000387316**

hazardous waste at any time

Owner/Operator Summary:
Owner/operator name: CITY OF LOS ANGELES
Owner/operator address: NOT REQUIRED
NOT REQUIRED, ME 99999
Owner/operator country: Not reported
Owner/operator telephone: (415) 555-1212
Legal status: Municipal
Owner/Operator Type: Owner
Owner/Op start date: Not reported
Owner/Op end date: Not reported

Owner/operator name: NOT REQUIRED
Owner/operator address: NOT REQUIRED
NOT REQUIRED, ME 99999
Owner/operator country: Not reported
Owner/operator telephone: (415) 555-1212
Legal status: Municipal
Owner/Operator Type: Operator
Owner/Op start date: Not reported
Owner/Op end date: Not reported

Handler Activities Summary:
U.S. importer of hazardous waste: No
Mixed waste (haz. and radioactive): No
Recycler of hazardous waste: No
Transporter of hazardous waste: No
Treater, storer or disposer of HW: No
Underground injection activity: No
On-site burner exemption: No
Furnace exemption: No
Used oil fuel burner: No
Used oil processor: No
User oil refiner: No
Used oil fuel marketer to burner: No
Used oil Specification marketer: No
Used oil transfer facility: No
Used oil transporter: No

Violation Status: No violations found

FINDS:

Registry ID: 110002767293

Environmental Interest/Information System
RCRAInfo is a national information system that supports the Resource Conservation and Recovery Act (RCRA) program through the tracking of events and activities related to facilities that generate, transport, and treat, store, or dispose of hazardous waste. RCRAInfo allows RCRA program staff to track the notification, permit, compliance, and corrective action activities required under RCRA.

ECHO:

LA ST MAINT STORAGE YARD (Continued) **1000387316**

Envid: 1000387316
Registry ID: 110002767293
DFR URL: http://echo.epa.gov/detailed_facility_report?fid=110002767293

E27 **SIXTH STREET CLEANING YARD** **CA SWEEPS UST** **S101617248**
NW **1451 E 6TH ST** **CA HIST UST** **N/A**
< 1/8 **LOS ANGELES, CA 90021** **CA FID UST**
0.096 mi.
506 ft. **Site 3 of 6 in cluster E**

Relative:
Higher

Actual:
252 ft.

SWEEPS UST:
Status: Not reported
Comp Number: 2469
Number: Not reported
Board Of Equalization: 44-012042
Referral Date: Not reported
Action Date: Not reported
Created Date: Not reported
Owner Tank Id: Not reported
SWRCB Tank Id: 19-050-002469-000001
Tank Status: Not reported
Capacity: 1000
Active Date: Not reported
Tank Use: M.V. FUEL
STG: PRODUCT
Content: REG UNLEADED
Number Of Tanks: 3

Status: Not reported
Comp Number: 2469
Number: Not reported
Board Of Equalization: 44-012042
Referral Date: Not reported
Action Date: Not reported
Created Date: Not reported
Owner Tank Id: Not reported
SWRCB Tank Id: 19-050-002469-000002
Tank Status: Not reported
Capacity: 550
Active Date: Not reported
Tank Use: M.V. FUEL
STG: PRODUCT
Content: DIESEL
Number Of Tanks: Not reported

Status: Not reported
Comp Number: 2469
Number: Not reported
Board Of Equalization: 44-012042
Referral Date: Not reported
Action Date: Not reported
Created Date: Not reported
Owner Tank Id: Not reported
SWRCB Tank Id: 19-050-002469-000003
Tank Status: Not reported
Capacity: 280
Active Date: Not reported
Tank Use: CHEMICAL

SIXTH STREET CLEANING YARD (Continued) **S101617248**

STG: PRODUCT
Content: UNKNOWN
Number Of Tanks: Not reported

HIST UST:
File Number: 0002709F
URL: http://geotracker.waterboards.ca.gov/ustpdfs/pdf/0002709F.pdf
Region: Not reported
Facility ID: Not reported
Facility Type: Not reported
Other Type: Not reported
Contact Name: Not reported
Telephone: Not reported
Owner Name: Not reported
Owner Address: Not reported
Owner City,St,Zip: Not reported
Total Tanks: Not reported

Tank Num: Not reported
Container Num: Not reported
Year Installed: Not reported
Tank Capacity: Not reported
Tank Used for: Not reported
Type of Fuel: Not reported
Container Construction Thickness: Not reported
Leak Detection: Not reported

Click here for Geo Tracker PDF:

CA FID UST:
Facility ID: 19025211
Regulated By: UTNKI
Regulated ID: 00047121
Cortese Code: Not reported
SIC Code: Not reported
Facility Phone: 2134855846
Mail To: Not reported
Mailing Address: 200 N MAIN STREET-ROOM
Mailing Address 2: Not reported
Mailing City,St,Zip: LOS ANGELES 900210000
Contact: Not reported
Contact Phone: Not reported
DUNs Number: Not reported
NPDES Number: Not reported
EPA ID: Not reported
Comments: Not reported
Status: Inactive

E28
NW
< 1/8
0.096 mi.
506 ft.

ST. MAINT. SERVICE YARD
1451 6TH ST E
LOS ANGELES, CA 90021

Site 4 of 6 in cluster E

CA LUST **S104773299**
N/A

Relative:
Higher

Actual:
252 ft.

LUST:

Region:	STATE
Global Id:	T0603793035
Latitude:	34.0384052
Longitude:	-118.2313177
Case Type:	LUST Cleanup Site
Status:	Completed - Case Closed
Status Date:	01/09/2001
Lead Agency:	LOS ANGELES, CITY OF
Case Worker:	WR
Local Agency:	LOS ANGELES, CITY OF
RB Case Number:	900210152
LOC Case Number:	Not reported
File Location:	Not reported
Potential Media Affect:	Soil
Potential Contaminants of Concern:	Aviation
Site History:	Not reported

Click here to access the California GeoTracker records for this facility:

Contact:

Global Id:	T0603793035
Contact Type:	Regional Board Caseworker
Contact Name:	YUE RONG
Organization Name:	LOS ANGELES RWQCB (REGION 4)
Address:	320 W. 4TH ST., SUITE 200
City:	Los Angeles
Email:	yrong@waterboards.ca.gov
Phone Number:	Not reported

Global Id:	T0603793035
Contact Type:	Local Agency Caseworker
Contact Name:	TBD
Organization Name:	LOS ANGELES, CITY OF
Address:	200 N. MAIN ST. RM. 970
City:	LOS ANGELES
Email:	Not reported
Phone Number:	2134826528

Status History:

Global Id:	T0603793035
Status:	Completed - Case Closed
Status Date:	01/09/2001

Global Id:	T0603793035
Status:	Open - Case Begin Date
Status Date:	07/29/1999

Global Id:	T0603793035
Status:	Open - Site Assessment
Status Date:	10/07/1999

ST. MAINT. SERVICE YARD (Continued) **S104773299**

Regulatory Activities:

Global Id:	T0603793035
Action Type:	Other
Date:	07/29/1999
Action:	Leak Discovery

Global Id:	T0603793035
Action Type:	Other
Date:	10/07/1999
Action:	Leak Reported

LUST REG 4:

Region:	4	
Regional Board:	04	
County:	Los Angeles	
Facility Id:	900210152	
Status:	Leak being confirmed	
Substance:	1	
Substance Quantity:	Not reported	
Local Case No:	Not reported	
Case Type:	Soil	
Abatement Method Used at the Site:		Not reported
Global ID:	T0603793035	
W Global ID:	Not reported	
Staff:	UNK	
Local Agency:	19050	
Cross Street:	SANTA FE AVE	
Enforcement Type:	Not reported	
Date Leak Discovered:	7/29/1999	
Date Leak First Reported:		10/7/1999
Date Leak Record Entered:	Not reported	
Date Confirmation Began:	10/7/1999	
Date Leak Stopped:	Not reported	
Date Case Last Changed on Database:		10/7/1999
Date the Case was Closed:		Not reported
How Leak Discovered:	Repair Tank	
How Leak Stopped:	Not reported	
Cause of Leak:	UNK	
Leak Source:	Not reported	
Operator:	Not reported	
Water System:	Not reported	
Well Name:	Not reported	
Approx. Dist To Production Well (ft):		6219.837197848697981788514 2349
Source of Cleanup Funding:		Not reported
Preliminary Site Assessment Workplan Submitted:		Not reported
Preliminary Site Assessment Began:		Not reported
Pollution Characterization Began:		Not reported
Remediation Plan Submitted:		Not reported
Remedial Action Underway:		Not reported
Post Remedial Action Monitoring Began:		Not reported
Enforcement Action Date:		Not reported
Historical Max MTBE Date:		Not reported
Hist Max MTBE Conc in Groundwater:		Not reported
Hist Max MTBE Conc in Soil:		Not reported
Significant Interim Remedial Action Taken:		Not reported

ST. MAINT. SERVICE YARD (Continued) **S104773299**

GW Qualifier:	Not reported
Soil Qualifier:	Not reported
Organization:	Not reported
Owner Contact:	Not reported
Responsible Party:	CITY OF LOS ANGELES
RP Address:	419 S. SPRING ST., 12TH FL, LOS ANGELES, CA 90013
Program:	LUST
Lat/Long:	34.038514 / -1
Local Agency Staff:	PEJ
Beneficial Use:	Not reported
Priority:	Not reported
Cleanup Fund Id:	Not reported
Suspended:	Not reported
Assigned Name:	Not reported
Summary:	Not reported

H29 **VOLKSWORKS** **RCRA-SQG 1000272901**
NW **1448 E 6TH ST** **FINDS CAD982050726**
< 1/8 **LOS ANGELES, CA 90021** **ECHO**
0.096 mi.
507 ft. **Site 1 of 2 in cluster H**

Relative:
Higher

Actual:
252 ft.

RCRA-SQG:

Date form received by agency:	10/19/1987
Facility name:	VOLKSWORKS
Facility address:	1448 E 6TH ST LOS ANGELES, CA 90021
EPA ID:	CAD982050726
Mailing address:	E SIXTH ST LOS ANGELES, CA 90021
Contact:	ENVIRONMENTAL MANAGER
Contact address:	1448 E SIXTH ST LOS ANGELES, CA 90021
Contact country:	US
Contact telephone:	(213) 620-0706
Contact email:	Not reported
EPA Region:	09
Classification:	Small Small Quantity Generator
Description:	Handler: generates more than 100 and less than 1000 kg of hazardous waste during any calendar month and accumulates less than 6000 kg of hazardous waste at any time; or generates 100 kg or less of hazardous waste during any calendar month, and accumulates more than 1000 kg of hazardous waste at any time

Owner/Operator Summary:

Owner/operator name:	KEVIN BURCHES
Owner/operator address:	NOT REQUIRED NOT REQUIRED, ME 99999
Owner/operator country:	Not reported
Owner/operator telephone:	(415) 555-1212
Legal status:	Private
Owner/Operator Type:	Owner
Owner/Op start date:	Not reported
Owner/Op end date:	Not reported
Owner/operator name:	NOT REQUIRED
Owner/operator address:	NOT REQUIRED

VOLKSWORKS (Continued) **1000272901**

NOT REQUIRED, ME 99999
Owner/operator country: Not reported
Owner/operator telephone: (415) 555-1212
Legal status: Private
Owner/Operator Type: Operator
Owner/Op start date: Not reported
Owner/Op end date: Not reported

Handler Activities Summary:
U.S. importer of hazardous waste: No
Mixed waste (haz. and radioactive): No
Recycler of hazardous waste: No
Transporter of hazardous waste: No
Treater, storer or disposer of HW: No
Underground injection activity: No
On-site burner exemption: No
Furnace exemption: No
Used oil fuel burner: No
Used oil processor: No
User oil refiner: No
Used oil fuel marketer to burner: No
Used oil Specification marketer: No
Used oil transfer facility: No
Used oil transporter: No

Violation Status: No violations found

FINDS:

Registry ID: 110002789091

Environmental Interest/Information System
RCRAInfo is a national information system that supports the Resource Conservation and Recovery Act (RCRA) program through the tracking of events and activities related to facilities that generate, transport, and treat, store, or dispose of hazardous waste. RCRAInfo allows RCRA program staff to track the notification, permit, compliance, and corrective action activities required under RCRA.

ECHO:
Envid: 1000272901
Registry ID: 110002789091
DFR URL: http://echo.epa.gov/detailed_facility_report?fid=110002789091

I30 **GRANT & COMPANY** **CA SWEEPS UST** **S101617237**
SE **2144 E 7TH ST** **CA HIST UST** **N/A**
< 1/8 **LOS ANGELES, CA 90021** **CA FID UST**
0.113 mi.
595 ft. **Site 1 of 6 in cluster I**

Relative:
Lower

Actual:
243 ft.

SWEEPS UST:
Status: Not reported
Comp Number: 2556
Number: Not reported
Board Of Equalization: Not reported
Referral Date: Not reported

GRANT & COMPANY (Continued) **S101617237**

Action Date: Not reported
Created Date: Not reported
Owner Tank Id: Not reported
SWRCB Tank Id: 19-050-002556-000001
Tank Status: Not reported
Capacity: 2000
Active Date: Not reported
Tank Use: M.V. FUEL
STG: PRODUCT
Content: REG UNLEADED
Number Of Tanks: 3

Status: Not reported
Comp Number: 2556
Number: Not reported
Board Of Equalization: Not reported
Referral Date: Not reported
Action Date: Not reported
Created Date: Not reported
Owner Tank Id: Not reported
SWRCB Tank Id: 19-050-002556-000002
Tank Status: Not reported
Capacity: 500
Active Date: Not reported
Tank Use: CHEMICAL
STG: PRODUCT
Content: UNKNOWN
Number Of Tanks: Not reported

Status: Not reported
Comp Number: 2556
Number: Not reported
Board Of Equalization: Not reported
Referral Date: Not reported
Action Date: Not reported
Created Date: Not reported
Owner Tank Id: Not reported
SWRCB Tank Id: 19-050-002556-000003
Tank Status: Not reported
Capacity: 1
Active Date: Not reported
Tank Use: CHEMICAL
STG: PRODUCT
Content: UNKNOWN
Number Of Tanks: Not reported

HIST UST:
File Number: 00026289
URL: http://geotracker.waterboards.ca.gov/ustpdfs/pdf/00026289.pdf
Region: Not reported
Facility ID: Not reported
Facility Type: Not reported
Other Type: Not reported
Contact Name: Not reported
Telephone: Not reported
Owner Name: Not reported
Owner Address: Not reported

GRANT & COMPANY (Continued) **S101617237**

Owner City,St,Zip:	Not reported
Total Tanks:	Not reported
Tank Num:	Not reported
Container Num:	Not reported
Year Installed:	Not reported
Tank Capacity:	Not reported
Tank Used for:	Not reported
Type of Fuel:	Not reported
Container Construction Thickness:	Not reported
Leak Detection:	Not reported

Click here for Geo Tracker PDF:

CA FID UST:

Facility ID:	19054265
Regulated By:	UTNKI
Regulated ID:	0047326
Cortese Code:	Not reported
SIC Code:	Not reported
Facility Phone:	2136221461
Mail To:	Not reported
Mailing Address:	2144 E 7TH ST
Mailing Address 2:	Not reported
Mailing City,St,Zip:	LOS ANGELES 900210000
Contact:	Not reported
Contact Phone:	Not reported
DUNs Number:	Not reported
NPDES Number:	Not reported
EPA ID:	Not reported
Comments:	Not reported
Status:	Inactive

I31 **SANTA FE/W.A. GRANT** **CA ENVIROSTOR** **S102860873**
SE **2144 EAST 7TH STREET** **CA VCP** **N/A**
< 1/8 **LOS ANGELES, CA 90021**
0.113 mi.
595 ft. **Site 2 of 6 in cluster I**

Relative:
Lower

Actual:
243 ft.

ENVIROSTOR:

Facility ID:	19330375
Status:	No Further Action
Status Date:	09/16/1996
Site Code:	300582
Site Type:	Voluntary Cleanup
Site Type Detailed:	Voluntary Cleanup
Acres:	2.3
NPL:	NO
Regulatory Agencies:	DTSC
Lead Agency:	DTSC
Program Manager:	Shahir Haddad
Supervisor:	Sayareh Amirebrahimi
Division Branch:	Cleanup Chatsworth
Assembly:	53
Senate:	24
Special Program:	Voluntary Cleanup Program
Restricted Use:	NO

SANTA FE/W.A. GRANT (Continued) **S102860873**

Site Mgmt Req: NONE SPECIFIED
Funding: Responsible Party
Latitude: 34.03444
Longitude: -118.2277
APN: NONE SPECIFIED
Past Use: MANUFACTURING - OTHER, RESIDENTIAL AREA
Potential COC: Lead No Contaminants found
Confirmed COC: 31000-NO
Potential Description: SOIL, SOIL
Alias Name: ATCHISON, TOPEKA AND SANTA FE RAILWAY CO
Alias Type: Alternate Name
Alias Name: SANTA FE RAILWAY COMPANY
Alias Type: Alternate Name
Alias Name: SANTA FE/W. ACOMPANY
Alias Type: Alternate Name
Alias Name: W.A. GRANT & COMPANY
Alias Type: Alternate Name
Alias Name: 110033609995
Alias Type: EPA (FRS #)
Alias Name: 300582
Alias Type: Project Code (Site Code)
Alias Name: 19330375
Alias Type: Envirostor ID Number

Completed Info:
Completed Area Name: PROJECT WIDE
Completed Sub Area Name: Not reported
Completed Document Type: Voluntary Cleanup Agreement
Completed Date: 05/31/1996
Comments: DTSC signed a Voluntary Cleanup Agreement with Santa Fe for the completion and review of a Preliminary Endangerment Assessment.

Completed Area Name: PROJECT WIDE
Completed Sub Area Name: Not reported
Completed Document Type: Preliminary Endangerment Assessment Report
Completed Date: 09/04/1996
Comments: DTSC reviewed a Preliminary Endangerment Assessment for the site under a Voluntary Cleanup Agreement. Based on the information and data presented, DTSC determined that the hazardous constituents remaining at the site do not constitute a threat to human health or the environment.

Completed Area Name: PROJECT WIDE
Completed Sub Area Name: Not reported
Completed Document Type: Site Screening
Completed Date: 09/13/1995
Comments: The Department received a Non-Emergency Hazardous Substance Release Report dated January 31, 1995. Review of the document indicates that the site is contaminated with elevated levels of heavy metals such as lead, copper and zinc. Foundry operations existed at the site from at least 1906 until 1990, operated by W.G. Grant & Co. Santa Fe Railway is the current owner of the site. RP removed USTs from the site without any regulatory agency oversight. Due to evidence of a release, DTSC is recommending that a PEA be conducted to evaluate the site. On September 13, 1995, DTSC notified the RP thereof.

Future Area Name: Not reported
Future Sub Area Name: Not reported

SANTA FE/W.A. GRANT (Continued) **S102860873**

Future Document Type:	Not reported
Future Due Date:	Not reported
Schedule Area Name:	Not reported
Schedule Sub Area Name:	Not reported
Schedule Document Type:	Not reported
Schedule Due Date:	Not reported
Schedule Revised Date:	Not reported

VCP:

Facility ID:	19330375
Site Type:	Voluntary Cleanup
Site Type Detail:	Voluntary Cleanup
Site Mgmt. Req.:	NONE SPECIFIED
Acres:	2.3
National Priorities List:	NO
Cleanup Oversight Agencies:	DTSC
Lead Agency:	DTSC
Lead Agency Description:	* DTSC
Project Manager:	Shahir Haddad
Supervisor:	Sayareh Amirebrahimi
Division Branch:	Cleanup Chatsworth
Site Code:	300582
Assembly:	53
Senate:	24
Special Programs Code:	Voluntary Cleanup Program
Status:	No Further Action
Status Date:	09/16/1996
Restricted Use:	NO
Funding:	Responsible Party
Lat/Long:	34.03444 / -118.2277
APN:	NONE SPECIFIED
Past Use:	MANUFACTURING - OTHER, RESIDENTIAL AREA
Potential COC:	30013,31000
Confirmed COC:	31000-NO
Potential Description:	SOIL, SOIL
Alias Name:	ATCHISON, TOPEKA AND SANTA FE RAILWAY CO
Alias Type:	Alternate Name
Alias Name:	SANTA FE RAILWAY COMPANY
Alias Type:	Alternate Name
Alias Name:	SANTA FE/W. ACOMPANY
Alias Type:	Alternate Name
Alias Name:	W.A. GRANT & COMPANY
Alias Type:	Alternate Name
Alias Name:	110033609995
Alias Type:	EPA (FRS #)
Alias Name:	300582
Alias Type:	Project Code (Site Code)
Alias Name:	19330375
Alias Type:	Envirostor ID Number

Completed Info:

Completed Area Name:	PROJECT WIDE
Completed Sub Area Name:	Not reported
Completed Document Type:	Voluntary Cleanup Agreement
Completed Date:	05/31/1996
Comments:	DTSC signed a Voluntary Cleanup Agreement with Santa Fe for the completion and review of a Preliminary Endangerment Assessment.

SANTA FE/W.A. GRANT (Continued) **S102860873**

Completed Area Name:	PROJECT WIDE
Completed Sub Area Name:	Not reported
Completed Document Type:	Preliminary Endangerment Assessment Report
Completed Date:	09/04/1996
Comments:	DTSC reviewed a Preliminary Endangerment Assessment for the site under a Voluntary Cleanup Agreement. Based on the information and data presented, DTSC determined that the hazardous constituents remaining at the site do not constitute a threat to human health or the environment.

Completed Area Name:	PROJECT WIDE
Completed Sub Area Name:	Not reported
Completed Document Type:	Site Screening
Completed Date:	09/13/1995
Comments:	The Department received a Non-Emergency Hazardous Substance Release Report dated January 31, 1995. Review of the document indicates that the site is contaminated with elevated levels of heavy metals such as lead, copper and zinc. Foundry operations existed at the site from at least 1906 until 1990, operated by W.G. Grant & Co. Santa Fe Railway is the current owner of the site. RP removed USTs from the site without any regulatory agency oversight. Due to evidence of a release, DTSC is recommending that a PEA be conducted to evaluate the site. On September 13, 1995, DTSC notified the RP thereof.

Future Area Name:	Not reported
Future Sub Area Name:	Not reported
Future Document Type:	Not reported
Future Due Date:	Not reported
Schedule Area Name:	Not reported
Schedule Sub Area Name:	Not reported
Schedule Document Type:	Not reported
Schedule Due Date:	Not reported
Schedule Revised Date:	Not reported

F32 **GREEN ACRES, INCORPORATED** **CA SWEEPS UST** **S101586684**
SSW **2040 E 7TH PL** **CA FID UST** **N/A**
< 1/8 **LOS ANGELES, CA 90021**
0.114 mi.
601 ft. **Site 2 of 2 in cluster F**

Relative:
Higher

Actual:
247 ft.

SWEEPS UST:

Status:	Not reported
Comp Number:	4575
Number:	Not reported
Board Of Equalization:	Not reported
Referral Date:	Not reported
Action Date:	Not reported
Created Date:	Not reported
Owner Tank Id:	Not reported
SWRCB Tank Id:	Not reported
Tank Status:	Not reported
Capacity:	Not reported
Active Date:	Not reported
Tank Use:	Not reported
STG:	Not reported
Content:	Not reported
Number Of Tanks:	0

GREEN ACRES, INCORPORATED (Continued) **S101586684**

CA FID UST:
Facility ID: 19054354
Regulated By: UTNKI
Regulated ID: Not reported
Cortese Code: Not reported
SIC Code: Not reported
Facility Phone: 2130000000
Mail To: Not reported
Mailing Address: 2040 E 7TH PL
Mailing Address 2: Not reported
Mailing City,St,Zip: LOS ANGELES 900210000
Contact: Not reported
Contact Phone: Not reported
DUNs Number: Not reported
NPDES Number: Not reported
EPA ID: Not reported
Comments: Not reported
Status: Inactive

J33 **MISSION FURNITURE MFG CO#** **RCRA-SQG** **1000382426**
West **652 S IMPERIAL ST** **FINDS** **CAD009546052**
< 1/8 **LOS ANGELES, CA 90021** **ECHO**
0.122 mi.
646 ft. **Site 1 of 2 in cluster J**

Relative:
Higher

Actual:
249 ft.

RCRA-SQG:
Date form received by agency: 09/01/1996
Facility name: MISSION FURNITURE MFG CO#
Facility address: 652 S IMPERIAL ST
LOS ANGELES, CA 90021
EPA ID: CAD009546052
Mailing address: S IMPERIAL ST
LOS ANGELES, CA 90021
Contact: Not reported
Contact address: Not reported
Not reported
Contact country: US
Contact telephone: Not reported
Contact email: Not reported
EPA Region: 09
Classification: Small Small Quantity Generator
Description: Handler: generates more than 100 and less than 1000 kg of hazardous waste during any calendar month and accumulates less than 6000 kg of hazardous waste at any time; or generates 100 kg or less of hazardous waste during any calendar month, and accumulates more than 1000 kg of hazardous waste at any time

Owner/Operator Summary:
Owner/operator name: IRVING GOODMAN
Owner/operator address: NOT REQUIRED
NOT REQUIRED, ME 99999
Owner/operator country: Not reported
Owner/operator telephone: (415) 555-1212
Legal status: Private
Owner/Operator Type: Owner
Owner/Op start date: Not reported
Owner/Op end date: Not reported

MISSION FURNITURE MFG CO# (Continued) **1000382426**

Owner/operator name: NOT REQUIRED
Owner/operator address: NOT REQUIRED
NOT REQUIRED, ME 99999
Owner/operator country: Not reported
Owner/operator telephone: (415) 555-1212
Legal status: Private
Owner/Operator Type: Operator
Owner/Op start date: Not reported
Owner/Op end date: Not reported

Handler Activities Summary:
U.S. importer of hazardous waste: No
Mixed waste (haz. and radioactive): No
Recycler of hazardous waste: No
Transporter of hazardous waste: No
Treater, storer or disposer of HW: No
Underground injection activity: No
On-site burner exemption: No
Furnace exemption: No
Used oil fuel burner: No
Used oil processor: No
User oil refiner: No
Used oil fuel marketer to burner: No
Used oil Specification marketer: No
Used oil transfer facility: No
Used oil transporter: No

Violation Status: No violations found

FINDS:

Registry ID: 110002636942

Environmental Interest/Information System
RCRAInfo is a national information system that supports the Resource Conservation and Recovery Act (RCRA) program through the tracking of events and activities related to facilities that generate, transport, and treat, store, or dispose of hazardous waste. RCRAInfo allows RCRA program staff to track the notification, permit, compliance, and corrective action activities required under RCRA.

ECHO:
Envid: 1000382426
Registry ID: 110002636942
DFR URL: http://echo.epa.gov/detailed_facility_report?fid=110002636942

E34 **JOHN MORRELL & CO.** **CA FID UST** **1000598265**
NNW **1335 WILLOW ST** **N/A**
< 1/8 **LOS ANGELES, CA 90013**
0.123 mi.
649 ft. **Site 5 of 6 in cluster E**

Relative:
Higher

Actual:
253 ft.

CA FID UST:
Facility ID: 19010773
Regulated By: UTNKI
Regulated ID: Not reported

JOHN MORRELL & CO. (Continued) **1000598265**

Cortese Code:	Not reported
SIC Code:	Not reported
Facility Phone:	2136246341
Mail To:	Not reported
Mailing Address:	1335 WILLOW ST
Mailing Address 2:	Not reported
Mailing City,St,Zip:	LOS ANGELES 900130000
Contact:	Not reported
Contact Phone:	Not reported
DUNs Number:	Not reported
NPDES Number:	Not reported
EPA ID:	Not reported
Comments:	Not reported
Status:	Inactive

G35 **DRAGON TRIMS INC** **CA DRYCLEANERS** **S110495203**
SW **2014 E 7TH ST** **N/A**
< 1/8 **LOS ANGELES, CA 90021**
0.124 mi.
655 ft. **Site 4 of 4 in cluster G**

Relative:
Higher

Actual:
248 ft.

DRYCLEANERS:

EPA Id:	CAL000219577
NAICS Code:	81232
NAICS Description:	Drycleaning and Laundry Services (except Coin-Operated)
SIC Code:	7211
SIC Description:	Power Laundries, Family and Commercial
Create Date:	08/23/2001
Facility Active:	No
Inactive Date:	Not reported
Facility Addr2:	Not reported
Owner Name:	DRAGON TRIMS INC
Owner Address:	2014 E 7TH ST
Owner Address 2:	Not reported
Owner Telephone:	2136228873
Contact Name:	CHARLIE KIM
Contact Address:	2014 E 7TH ST
Contact Address 2:	Not reported
Contact Telephone:	2136228873
Mailing Name:	CHARLIE KIM/VP
Mailing Address 1:	2014 E 7TH ST
Mailing Address 2:	Not reported
Mailing City:	LOS ANGELES
Mailing State:	CA
Mailing Zip:	900210000
Owner Fax:	3
Region Code:	Not reported

E36
NW
1/8-1/4
0.134 mi.
705 ft.

C & W CHEMS CO INC
1328 WILLOW ST
LOS ANGELES, CA 90013

Site 6 of 6 in cluster E

RCRA-SQG
CA FID UST
FINDS
ECHO

1000135749
CAD048478499

Relative:
Higher

Actual:
253 ft.

RCRA-SQG:

Date form received by agency:	09/01/1996
Facility name:	C & W CHEMS CO INC
Facility address:	1328 WILLOW ST LOS ANGELES, CA 90013
EPA ID:	CAD048478499
Mailing address:	1328 WILLOW STREET LOS ANGELES, CA 90013
Contact:	Not reported
Contact address:	Not reported Not reported
Contact country:	US
Contact telephone:	Not reported
Contact email:	Not reported
EPA Region:	09
Land type:	Facility is not located on Indian land. Additional information is not known.
Classification:	Small Small Quantity Generator
Description:	Handler: generates more than 100 and less than 1000 kg of hazardous waste during any calendar month and accumulates less than 6000 kg of hazardous waste at any time; or generates 100 kg or less of hazardous waste during any calendar month, and accumulates more than 1000 kg of hazardous waste at any time

Owner/Operator Summary:

Owner/operator name:	NOT REQUIRED
Owner/operator address:	NOT REQUIRED NOT REQUIRED, ME 99999
Owner/operator country:	Not reported
Owner/operator telephone:	(415) 555-1212
Legal status:	Private
Owner/Operator Type:	Operator
Owner/Op start date:	Not reported
Owner/Op end date:	Not reported

Owner/operator name:	WARREN SKELTON
Owner/operator address:	NOT REQUIRED NOT REQUIRED, ME 99999
Owner/operator country:	Not reported
Owner/operator telephone:	(415) 555-1212
Legal status:	Private
Owner/Operator Type:	Owner
Owner/Op start date:	Not reported
Owner/Op end date:	Not reported

Handler Activities Summary:

U.S. importer of hazardous waste:	No
Mixed waste (haz. and radioactive):	No
Recycler of hazardous waste:	No
Transporter of hazardous waste:	No
Treater, storer or disposer of HW:	No
Underground injection activity:	No
On-site burner exemption:	No

C & W CHEMS CO INC (Continued) **1000135749**

Furnace exemption: No
Used oil fuel burner: No
Used oil processor: No
User oil refiner: No
Used oil fuel marketer to burner: No
Used oil Specification marketer: No
Used oil transfer facility: No
Used oil transporter: No

Historical Generators:
Date form received by agency: 09/05/1980
Site name: C & W CHEMS CO INC
Classification: Large Quantity Generator

Facility Has Received Notices of Violations:
Regulation violated: Not reported
Area of violation: Generators - General
Date violation determined: 06/04/1985
Date achieved compliance: 11/04/1985
Violation lead agency: State
Enforcement action: WRITTEN INFORMAL
Enforcement action date: 06/04/1985
Enf. disposition status: Not reported
Enf. disp. status date: Not reported
Enforcement lead agency: State
Proposed penalty amount: Not reported
Final penalty amount: Not reported
Paid penalty amount: Not reported

Evaluation Action Summary:
Evaluation date: 06/04/1985
Evaluation: FOCUSED COMPLIANCE INSPECTION
Area of violation: Generators - General
Date achieved compliance: 11/04/1985
Evaluation lead agency: State

CA FID UST:
Facility ID: 19029286
Regulated By: UTNKI
Regulated ID: 00017605
Cortese Code: Not reported
SIC Code: Not reported
Facility Phone: 2136802427
Mail To: Not reported
Mailing Address: 1328 WILLOW ST
Mailing Address 2: Not reported
Mailing City,St,Zip: LOS ANGELES 900130000
Contact: Not reported
Contact Phone: Not reported
DUNs Number: Not reported
NPDES Number: Not reported
EPA ID: Not reported
Comments: Not reported
Status: Inactive

C & W CHEMS CO INC (Continued) **1000135749**

FINDS:

Registry ID: 110002647173

Environmental Interest/Information System
RCRAInfo is a national information system that supports the Resource Conservation and Recovery Act (RCRA) program through the tracking of events and activities related to facilities that generate, transport, and treat, store, or dispose of hazardous waste. RCRAInfo allows RCRA program staff to track the notification, permit, compliance, and corrective action activities required under RCRA.

ECHO:
Envid: 1000135749
Registry ID: 110002647173
DFR URL: http://echo.epa.gov/detailed_facility_report?fid=110002647173

K37 **FEDERAL ARMORED EXPRESS** **CA SWEEPS UST** **S101584892**
WSW **676 S MATEO ST** **CA HIST UST** **N/A**
1/8-1/4 **LOS ANGELES, CA 90021** **CA FID UST**
0.135 mi.
715 ft. **Site 1 of 2 in cluster K**

Relative:
Higher

Actual:
249 ft.

SWEEPS UST:
Status: Active
Comp Number: 1909
Number: 1
Board Of Equalization: 44-012062
Referral Date: 09-24-93
Action Date: 09-24-93
Created Date: 02-29-88
Owner Tank Id: 1909
SWRCB Tank Id: 19-050-001909-000001
Tank Status: A
Capacity: 10000
Active Date: 10-23-92
Tank Use: M.V. FUEL
STG: P
Content: REG UNLEADED
Number Of Tanks: 1

HIST UST:
File Number: 000261A8
URL: http://geotracker.waterboards.ca.gov/ustpdfs/pdf/000261A8.pdf
Region: Not reported
Facility ID: Not reported
Facility Type: Not reported
Other Type: Not reported
Contact Name: Not reported
Telephone: Not reported
Owner Name: Not reported
Owner Address: Not reported
Owner City,St,Zip: Not reported
Total Tanks: Not reported

FEDERAL ARMORED EXPRESS (Continued) **S101584892**

Tank Num:	Not reported
Container Num:	Not reported
Year Installed:	Not reported
Tank Capacity:	Not reported
Tank Used for:	Not reported
Type of Fuel:	Not reported
Container Construction Thickness:	Not reported
Leak Detection:	Not reported

Click here for Geo Tracker PDF:

CA FID UST:

Facility ID:	19016633
Regulated By:	UTNKA
Regulated ID:	00034007
Cortese Code:	Not reported
SIC Code:	Not reported
Facility Phone:	2136245100
Mail To:	Not reported
Mailing Address:	676 S MATEO ST
Mailing Address 2:	Not reported
Mailing City,St,Zip:	LOS ANGELES 900210000
Contact:	Not reported
Contact Phone:	Not reported
DUNs Number:	Not reported
NPDES Number:	Not reported
EPA ID:	Not reported
Comments:	Not reported
Status:	Active

K38 **ADECO** **RCRA NonGen / NLR** **1000174691**
WSW **676 SOUTH MATEO** **FINDS** **CAD028453231**
1/8-1/4 **LOS ANGELES, CA 90021** **ECHO**
0.135 mi.
715 ft. **Site 2 of 2 in cluster K**

Relative:
Higher

Actual:
249 ft.

RCRA NonGen / NLR:

Date form received by agency:	05/27/1986
Facility name:	ADECO
Facility address:	676 SOUTH MATEO LOS ANGELES, CA 90021
EPA ID:	CAD028453231
Mailing address:	SOUTH MATEO LOS ANGELES, CA 90021
Contact:	ENVIRONMENTAL MANAGER
Contact address:	676 SOUTH MATEO LOS ANGELES, CA 90021
Contact country:	US
Contact telephone:	(213) 746-5555
Contact email:	Not reported
EPA Region:	09
Classification:	Non-Generator
Description:	Handler: Non-Generators do not presently generate hazardous waste

Owner/Operator Summary:

Owner/operator name:	ADECO
Owner/operator address:	NOT REQUIRED

ADECO (Continued) **1000174691**

NOT REQUIRED, ME 99999
Owner/operator country: Not reported
Owner/operator telephone: (415) 555-1212
Legal status: Private
Owner/Operator Type: Owner
Owner/Op start date: Not reported
Owner/Op end date: Not reported

Owner/operator name: NOT REQUIRED
Owner/operator address: NOT REQUIRED
NOT REQUIRED, ME 99999
Owner/operator country: Not reported
Owner/operator telephone: (415) 555-1212
Legal status: Private
Owner/Operator Type: Operator
Owner/Op start date: Not reported
Owner/Op end date: Not reported

Handler Activities Summary:
U.S. importer of hazardous waste: No
Mixed waste (haz. and radioactive): No
Recycler of hazardous waste: No
Transporter of hazardous waste: No
Treater, storer or disposer of HW: No
Underground injection activity: No
On-site burner exemption: No
Furnace exemption: No
Used oil fuel burner: No
Used oil processor: No
User oil refiner: No
Used oil fuel marketer to burner: No
Used oil Specification marketer: No
Used oil transfer facility: No
Used oil transporter: No

Violation Status: No violations found

FINDS:

Registry ID: 110002640517

Environmental Interest/Information System
RCRAInfo is a national information system that supports the Resource Conservation and Recovery Act (RCRA) program through the tracking of events and activities related to facilities that generate, transport, and treat, store, or dispose of hazardous waste. RCRAInfo allows RCRA program staff to track the notification, permit, compliance, and corrective action activities required under RCRA.

ECHO:
Envid: 1000174691
Registry ID: 110002640517
DFR URL: http://echo.epa.gov/detailed_facility_report?fid=110002640517

I39 **DUANE RASH CO** **CA SWEEPS UST** **S101585671**
SE **2160 E 7TH ST** **CA FID UST** **N/A**
1/8-1/4 **LOS ANGELES, CA 90021**
0.138 mi.
729 ft. **Site 3 of 6 in cluster I**

Relative:
Higher

Actual:
245 ft.

SWEEPS UST:

Status:	Not reported
Comp Number:	6955
Number:	Not reported
Board Of Equalization:	Not reported
Referral Date:	Not reported
Action Date:	Not reported
Created Date:	Not reported
Owner Tank Id:	Not reported
SWRCB Tank Id:	Not reported
Tank Status:	Not reported
Capacity:	Not reported
Active Date:	Not reported
Tank Use:	Not reported
STG:	Not reported
Content:	Not reported
Number Of Tanks:	0

CA FID UST:

Facility ID:	19027509
Regulated By:	UTNKI
Regulated ID:	Not reported
Cortese Code:	Not reported
SIC Code:	Not reported
Facility Phone:	2130000000
Mail To:	Not reported
Mailing Address:	2160 E 7TH ST
Mailing Address 2:	Not reported
Mailing City,St,Zip:	LOS ANGELES 900210000
Contact:	Not reported
Contact Phone:	Not reported
DUNs Number:	Not reported
NPDES Number:	Not reported
EPA ID:	Not reported
Comments:	Not reported
Status:	Inactive

H40 **ALEXANDER BAUGHN INC** **RCRA-SQG** **1000387535**
NW **1427 E 6TH ST** **FINDS** **CAD067754929**
1/8-1/4 **LOS ANGELES, CA 90021** **ECHO**
0.141 mi.
742 ft. **Site 2 of 2 in cluster H**

Relative:
Higher

Actual:
252 ft.

RCRA-SQG:

Date form received by agency:	11/08/2004
Facility name:	ALEXANDER BAUGHN INC
Facility address:	1427 E 6TH ST UNIT A LOS ANGELES, CA 90021
EPA ID:	CAD067754929
Contact:	EDDIE LOPEZ
Contact address:	1427 E 6TH ST UNIT A LOS ANGELES, CA 90021

ALEXANDER BAUGHN INC (Continued) **1000387535**

Contact country: US
Contact telephone: 213-995-0697
Contact email: Not reported
EPA Region: 09
Classification: Small Small Quantity Generator
Description: Handler: generates more than 100 and less than 1000 kg of hazardous waste during any calendar month and accumulates less than 6000 kg of hazardous waste at any time; or generates 100 kg or less of hazardous waste during any calendar month, and accumulates more than 1000 kg of hazardous waste at any time

Owner/Operator Summary:
Owner/operator name: PETER ALEXANDER
Owner/operator address: Not reported
Not reported
Owner/operator country: US
Owner/operator telephone: Not reported
Legal status: Private
Owner/Operator Type: Operator
Owner/Op start date: 09/01/2001
Owner/Op end date: Not reported

Owner/operator name: PETER ALEXANDER
Owner/operator address: Not reported
Not reported
Owner/operator country: US
Owner/operator telephone: Not reported
Legal status: Private
Owner/Operator Type: Owner
Owner/Op start date: 09/01/2001
Owner/Op end date: Not reported

Handler Activities Summary:
U.S. importer of hazardous waste: No
Mixed waste (haz. and radioactive): No
Recycler of hazardous waste: No
Transporter of hazardous waste: No
Treater, storer or disposer of HW: No
Underground injection activity: No
On-site burner exemption: No
Furnace exemption: No
Used oil fuel burner: No
Used oil processor: No
User oil refiner: No
Used oil fuel marketer to burner: No
Used oil Specification marketer: No
Used oil transfer facility: No
Used oil transporter: No

. Waste code: D001
. Waste name: IGNITABLE WASTE

. Waste code: F003
. Waste name: THE FOLLOWING SPENT NONHALOGENATED SOLVENTS: XYLENE, ACETONE, ETHYL ACETATE, ETHYL BENZENE, ETHYL ETHER, METHYL ISOBUTYL KETONE, N-BUTYL ALCOHOL, CYCLOHEXANONE, AND METHANOL; ALL SPENT SOLVENT

ALEXANDER BAUGHN INC (Continued) **1000387535**

MIXTURES/BLENDS CONTAINING, BEFORE USE, ONLY THE ABOVE SPENT NONHALOGENATED SOLVENTS; AND ALL SPENT SOLVENT MIXTURES/BLENDS CONTAINING, BEFORE USE, ONE OR MORE OF THE ABOVE NONHALOGENATED SOLVENTS, AND A TOTAL OF TEN PERCENT OR MORE (BY VOLUME) OF ONE OR MORE OF THOSE SOLVENTS LISTED IN F001, F002, F004, AND F005; AND STILL BOTTOMS FROM THE RECOVERY OF THESE SPENT SOLVENTS AND SPENT SOLVENT MIXTURES.

Historical Generators:
Date form received by agency: 01/28/1993
Site name: AD ART
Classification: Small Quantity Generator

Violation Status: No violations found

FINDS:

Registry ID: 110002655430

Environmental Interest/Information System
RCRAInfo is a national information system that supports the Resource Conservation and Recovery Act (RCRA) program through the tracking of events and activities related to facilities that generate, transport, and treat, store, or dispose of hazardous waste. RCRAInfo allows RCRA program staff to track the notification, permit, compliance, and corrective action activities required under RCRA.

ECHO:
Envid: 1000387535
Registry ID: 110002655430
DFR URL: http://echo.epa.gov/detailed_facility_report?fid=110002655430

I41 **7TH STREET CONSOLIDATED FACILITY- SANITATION** **RCRA-LQG** **1014386617**
ESE **2172 E 7TH STREET** **CAD981692619**
1/8-1/4 **LOS ANGELES, CA 90023**
0.148 mi.
780 ft. **Site 4 of 6 in cluster I**

Relative: Higher

Actual: 245 ft.

RCRA-LQG:
Date form received by agency: 08/06/2010
Facility name: 7TH STREET CONSOLIDATED FACILITY- SANITATION
Facility address: 2172 E 7TH STREET
LOS ANGELES, CA 90023
EPA ID: CAD981692619
Mailing address: E 7TH STREET
LOS ANGELES, CA 90023
Contact: EMMANUEL AMESI
Contact address: E FIRST STREET RM 600
LOS ANGELES, CA 90012
Contact country: US
Contact telephone: (213) 978-3798
Contact email: EMMANUEL.AMESI@LACITY.ORG
EPA Region: 09
Classification: Large Quantity Generator
Description: Handler: generates 1,000 kg or more of hazardous waste during any calendar month; or generates more than 1 kg of acutely hazardous waste

7TH STREET CONSOLIDATED FACILITY- SANITATION (Continued) **1014386617**

during any calendar month; or generates more than 100 kg of any residue or contaminated soil, waste or other debris resulting from the cleanup of a spill, into or on any land or water, of acutely hazardous waste during any calendar month; or generates 1 kg or less of acutely hazardous waste during any calendar month, and accumulates more than 1 kg of acutely hazardous waste at any time; or generates 100 kg or less of any residue or contaminated soil, waste or other debris resulting from the cleanup of a spill, into or on any land or water, of acutely hazardous waste during any calendar month, and accumulates more than 100 kg of that material at any time

Owner/Operator Summary:

Owner/operator name:	CITY OF LOS ANGELES, DEPT OF GEN SVC
Owner/operator address:	Not reported
	90012
Owner/operator country:	Not reported
Owner/operator telephone:	Not reported
Legal status:	Municipal
Owner/Operator Type:	Operator
Owner/Op start date:	01/01/1950
Owner/Op end date:	Not reported

Owner/operator name:	CITY OF LOS ANGELES
Owner/operator address:	N MAIN STREET
	LOS ANGELES, CA 90012
Owner/operator country:	Not reported
Owner/operator telephone:	(213) 458-9178
Legal status:	Municipal
Owner/Operator Type:	Owner
Owner/Op start date:	01/01/1950
Owner/Op end date:	Not reported

Handler Activities Summary:

U.S. importer of hazardous waste:	No
Mixed waste (haz. and radioactive):	No
Recycler of hazardous waste:	No
Transporter of hazardous waste:	No
Treater, storer or disposer of HW:	No
Underground injection activity:	No
On-site burner exemption:	No
Furnace exemption:	No
Used oil fuel burner:	No
Used oil processor:	No
User oil refiner:	No
Used oil fuel marketer to burner:	No
Used oil Specification marketer:	No
Used oil transfer facility:	No
Used oil transporter:	No

. Waste code:	D001
. Waste name:	IGNITABLE WASTE

. Waste code:	D035
. Waste name:	METHYL ETHYL KETONE

. Waste code:	D039

7TH STREET CONSOLIDATED FACILITY- SANITATION (Continued) **1014386617**

. Waste name: TETRACHLOROETHYLENE

. Waste code: P051
. Waste name: 2,7:3,6-DIMETHANONAPHTH[2,3-B]OXIRENE, 3,4,5,6,9,9-HEXACHLORO-1A,2,2A,3,6,6A,7,7A-OCTAHYDRO-, (1AALPHA, 2BETA, 2ABETA, 3ALPHA, 6ALPHA, 6ABETA, 7BETA, 7AALPHA)- & METABOLITES (OR) ENDRIN (OR) ENDRIN, & METABOLITES

. Waste code: P123
. Waste name: TOXAPHENE

. Waste code: U002
. Waste name: 2-PROPANONE (I) (OR) ACETONE (I)

. Waste code: U036
. Waste name: 4,7-METHANO-1H-INDENE, 1,2,4,5,6,7,8,8-OCTACHLORO-2,3,3A,4,7,7A-HEXAHYDRO- (OR) CHLORDANE, ALPHA & GAMMA ISOMERS

. Waste code: U070
. Waste name: BENZENE, 1,2-DICHLORO- (OR) O-DICHLOROBENZENE

Violation Status: No violations found

I42 **SOUTH CENTRAL** **CA SWEEPS UST** **S101617264**
ESE **2172 E 7TH ST** **CA HIST UST** **N/A**
1/8-1/4 **LOS ANGELES, CA 90023** **CA FID UST**
0.148 mi. **LA Co. Site Mitigation**
780 ft. **Site 5 of 6 in cluster I**

Relative:
Higher

Actual:
245 ft.

SWEEPS UST:

Status:	Active
Comp Number:	2471
Number:	4
Board Of Equalization:	Not reported
Referral Date:	03-09-93
Action Date:	04-18-94
Created Date:	02-29-88
Owner Tank Id:	Not reported
SWRCB Tank Id:	19-050-002471-000001
Tank Status:	A
Capacity:	1000
Active Date:	04-20-88
Tank Use:	CHEMICAL
STG:	P
Content:	UNKNOWN
Number Of Tanks:	3

Status:	Active
Comp Number:	2471
Number:	4
Board Of Equalization:	Not reported
Referral Date:	03-09-93
Action Date:	04-18-94
Created Date:	02-29-88
Owner Tank Id:	Not reported
SWRCB Tank Id:	19-050-002471-000002
Tank Status:	A
Capacity:	1000

SOUTH CENTRAL (Continued) **S101617264**

Active Date: 04-20-88
Tank Use: OIL
STG: W
Content: WASTE OIL
Number Of Tanks: Not reported

Status: Active
Comp Number: 2471
Number: 4
Board Of Equalization: Not reported
Referral Date: 03-09-93
Action Date: 04-18-94
Created Date: 02-29-88
Owner Tank Id: Not reported
SWRCB Tank Id: 19-050-002471-000003
Tank Status: A
Capacity: 1000
Active Date: 04-20-88
Tank Use: CHEMICAL
STG: P
Content: UNKNOWN
Number Of Tanks: Not reported

HIST UST:
File Number: 000270A4
URL: http://geotracker.waterboards.ca.gov/ustpdfs/pdf/000270A4.pdf
Region: Not reported
Facility ID: Not reported
Facility Type: Not reported
Other Type: Not reported
Contact Name: Not reported
Telephone: Not reported
Owner Name: Not reported
Owner Address: Not reported
Owner City,St,Zip: Not reported
Total Tanks: Not reported

Tank Num: Not reported
Container Num: Not reported
Year Installed: Not reported
Tank Capacity: Not reported
Tank Used for: Not reported
Type of Fuel: Not reported
Container Construction Thickness: Not reported
Leak Detection: Not reported

Click here for Geo Tracker PDF:

CA FID UST:
Facility ID: 19024279
Regulated By: UTNKA
Regulated ID: 00047123
Cortese Code: Not reported
SIC Code: Not reported
Facility Phone: 2134854991
Mail To: Not reported

SOUTH CENTRAL (Continued) **S101617264**

Mailing Address: 200 N MAIN STREET-ROOM
Mailing Address 2: Not reported
Mailing City,St,Zip: LOS ANGELES 900230000
Contact: Not reported
Contact Phone: Not reported
DUNs Number: Not reported
NPDES Number: Not reported
EPA ID: Not reported
Comments: Not reported
Status: Active

LA Co. Site Mitigation:
Facility ID: Not reported
Site ID: SD0010463
Jurisdiction: Not reported
Case ID: RO0000286
Abated: Yes
Assigned To: SC
Entered Date: Not reported
Abated Date: 05/15/1996

I43 **LA 7TH ST CONSOLIDATED FAC** **RCRA-SQG** **1000141475**
ESE **2172 E 7TH ST** **FINDS** **CAD981962699**
1/8-1/4 **LOS ANGELES, CA 90012** **ECHO**
0.148 mi.
780 ft. **Site 6 of 6 in cluster I**

Relative:
Higher

Actual:
245 ft.

RCRA-SQG:
Date form received by agency: 09/01/1996
Facility name: LA 7TH ST CONSOLIDATED FAC
Facility address: 2172 E 7TH ST
LOS ANGELES, CA 90012
EPA ID: CAD981962699
Mailing address: 200 N MAIN EIGHTH HUNDRED CHE
LOS ANGELES, CA 90012
Contact: Not reported
Contact address: Not reported
Not reported
Contact country: US
Contact telephone: Not reported
Contact email: Not reported
EPA Region: 09
Classification: Small Small Quantity Generator
Description: Handler: generates more than 100 and less than 1000 kg of hazardous waste during any calendar month and accumulates less than 6000 kg of hazardous waste at any time; or generates 100 kg or less of hazardous waste during any calendar month, and accumulates more than 1000 kg of hazardous waste at any time

Owner/Operator Summary:
Owner/operator name: NOT REQUIRED
Owner/operator address: NOT REQUIRED
NOT REQUIRED, ME 99999
Owner/operator country: Not reported
Owner/operator telephone: (415) 555-1212
Legal status: Private
Owner/Operator Type: Operator

LA 7TH ST CONSOLIDATED FAC (Continued) **1000141475**

Owner/Op start date: Not reported
Owner/Op end date: Not reported

Owner/operator name: CITY OF LA
Owner/operator address: NOT REQUIRED
NOT REQUIRED, ME 99999
Owner/operator country: Not reported
Owner/operator telephone: (415) 555-1212
Legal status: Private
Owner/Operator Type: Owner
Owner/Op start date: Not reported
Owner/Op end date: Not reported

Handler Activities Summary:
U.S. importer of hazardous waste: No
Mixed waste (haz. and radioactive): No
Recycler of hazardous waste: No
Transporter of hazardous waste: No
Treater, storer or disposer of HW: No
Underground injection activity: No
On-site burner exemption: No
Furnace exemption: No
Used oil fuel burner: No
Used oil processor: No
User oil refiner: No
Used oil fuel marketer to burner: No
Used oil Specification marketer: No
Used oil transfer facility: No
Used oil transporter: No

Historical Generators:
Date form received by agency: 09/01/1996
Site name: LA 7TH ST CONSOLIDATED FAC
Classification: Small Quantity Generator

Date form received by agency: 08/01/1990
Site name: LA 7TH ST CONSOLIDATED FAC
Classification: Small Quantity Generator

Violation Status: No violations found

FINDS:

Registry ID: 110059795574

Environmental Interest/Information System
ICIS (Integrated Compliance Information System) is the Integrated Compliance Information System and provides a database that, when complete, will contain integrated Enforcement and Compliance information across most of EPA's programs. The vision for ICIS is to replace EPA's independent databases that contain Enforcement data with a single repository for that information. Currently, ICIS contains all Federal Administrative and Judicial enforcement actions. This information is maintained in ICIS by EPA in the Regional offices and it Headquarters. A future release of ICIS will replace the Permit Compliance System (PCS) which supports the NPDES and will integrate that information with Federal actions already in the system. ICIS also

LA 7TH ST CONSOLIDATED FAC (Continued) **1000141475**

has the capability to track other activities occurring in the Region that support Compliance and Enforcement programs. These include; Incident Tracking, Compliance Assistance, and Compliance Monitoring.

Registry ID: 110002756606

Environmental Interest/Information System
RCRAInfo is a national information system that supports the Resource Conservation and Recovery Act (RCRA) program through the tracking of events and activities related to facilities that generate, transport, and treat, store, or dispose of hazardous waste. RCRAInfo allows RCRA program staff to track the notification, permit, compliance, and corrective action activities required under RCRA.

ECHO:
Envid: 1000141475
Registry ID: 110059795574
DFR URL: http://echo.epa.gov/detailed_facility_report?fid=110059795574

Envid: 1000141475
Registry ID: 110002756606
DFR URL: http://echo.epa.gov/detailed_facility_report?fid=110002756606

L44 **WEST CENTRAL PRODUCE, INC** **CA UST** **U003781360**
SSW **2045 VIOLET ST** **CA SWEEPS UST** **N/A**
1/8-1/4 **LOS ANGELES, CA 90021**
0.152 mi.
805 ft. **Site 1 of 4 in cluster L**

Relative:
Higher

Actual:
246 ft.

UST:
Facility ID: 25051
Permitting Agency: LOS ANGELES, CITY OF
Latitude: 34.034247
Longitude: -118.229538

SWEEPS UST:
Status: Active
Comp Number: 4007
Number: 1
Board Of Equalization: Not reported
Referral Date: 03-05-93
Action Date: 03-05-93
Created Date: 02-29-88
Owner Tank Id: Not reported
SWRCB Tank Id: Not reported
Tank Status: Not reported
Capacity: Not reported
Active Date: Not reported
Tank Use: Not reported
STG: Not reported
Content: Not reported
Number Of Tanks: Not reported

L45 **WEST CENTRAL PRODUCE, INC** **CA FID UST** **S101587464**
SSW **2045 VIOLET ST** **N/A**
1/8-1/4 **LOS ANGELES, CA 90021**
0.152 mi.
805 ft. **Site 2 of 4 in cluster L**

Relative:
Higher

Actual:
246 ft.

CA FID UST:

Facility ID:	19055661
Regulated By:	UTNKA
Regulated ID:	Not reported
Cortese Code:	Not reported
SIC Code:	Not reported
Facility Phone:	2130000000
Mail To:	Not reported
Mailing Address:	2045 VIOLET ST
Mailing Address 2:	Not reported
Mailing City,St,Zip:	LOS ANGELES 900210000
Contact:	Not reported
Contact Phone:	Not reported
DUNs Number:	Not reported
NPDES Number:	Not reported
EPA ID:	Not reported
Comments:	Not reported
Status:	Active

M46 **PRESTON TRUCKING CO.** **CA UST** **U003780403**
NNE **539 S MISSION RD** **N/A**
1/8-1/4 **LOS ANGELES, CA 90033**
0.152 mi.
805 ft. **Site 1 of 4 in cluster M**

Relative:
Higher

Actual:
248 ft.

UST:

Facility ID:	23932
Permitting Agency:	LOS ANGELES, CITY OF
Latitude:	34.040605
Longitude:	-118.225485

M47 **COMMUNITY BEVERAGE CO** **CA SWEEPS UST** **S101617361**
NNE **539 S MISSION RD** **CA HIST UST** **N/A**
1/8-1/4 **LOS ANGELES, CA 90033** **CA FID UST**
0.152 mi.
805 ft. **Site 2 of 4 in cluster M**

Relative:
Higher

Actual:
248 ft.

SWEEPS UST:

Status:	Active
Comp Number:	2223
Number:	9
Board Of Equalization:	Not reported
Referral Date:	02-05-93
Action Date:	04-11-94
Created Date:	02-29-88
Owner Tank Id:	Not reported
SWRCB Tank Id:	19-050-002223-000001
Tank Status:	A
Capacity:	7500
Active Date:	04-20-88
Tank Use:	M.V. FUEL
STG:	P

COMMUNITY BEVERAGE CO (Continued) **S101617361**

Content: REG UNLEADED
Number Of Tanks: 2

Status: Active
Comp Number: 2223
Number: 9
Board Of Equalization: Not reported
Referral Date: 02-05-93
Action Date: 04-11-94
Created Date: 02-29-88
Owner Tank Id: Not reported
SWRCB Tank Id: 19-050-002223-000002
Tank Status: A
Capacity: Not reported
Active Date: 04-20-88
Tank Use: CHEMICAL
STG: P
Content: UNKNOWN
Number Of Tanks: Not reported

HIST UST:
File Number: 0002734D
URL: http://geotracker.waterboards.ca.gov/ustpdfs/pdf/0002734D.pdf
Region: Not reported
Facility ID: Not reported
Facility Type: Not reported
Other Type: Not reported
Contact Name: Not reported
Telephone: Not reported
Owner Name: Not reported
Owner Address: Not reported
Owner City,St,Zip: Not reported
Total Tanks: Not reported

Tank Num: Not reported
Container Num: Not reported
Year Installed: Not reported
Tank Capacity: Not reported
Tank Used for: Not reported
Type of Fuel: Not reported
Container Construction Thickness: Not reported
Leak Detection: Not reported

Click here for Geo Tracker PDF:

CA FID UST:
Facility ID: 19008365
Regulated By: UTNKA
Regulated ID: 00041256
Cortese Code: Not reported
SIC Code: Not reported
Facility Phone: 2132666238
Mail To: Not reported
Mailing Address: 550 S MISSION RD
Mailing Address 2: Not reported
Mailing City,St,Zip: LOS ANGELES 900330000

COMMUNITY BEVERAGE CO (Continued) **S101617361**

Contact: Not reported
Contact Phone: Not reported
DUNs Number: Not reported
NPDES Number: Not reported
EPA ID: Not reported
Comments: Not reported
Status: Active

N48 **VENTURA FORRS** **CA UST** **U003780551**
ENE **633 S MISSION RD** **N/A**
1/8-1/4 **LOS ANGELES, CA 90023**
0.152 mi.
805 ft. **Site 1 of 2 in cluster N**

Relative:
Higher

Actual:
246 ft.

UST:
Facility ID: 24114
Permitting Agency: LOS ANGELES, CITY OF
Latitude: 34.0418013
Longitude: -118.225752

N49 **SAFFOLA QUALITY FOODS INC** **RCRA-SQG** **1000229839**
ENE **633 S MISSION RD** **CAD131290330**
1/8-1/4 **LOS ANGELES, CA 90023**
0.152 mi.
805 ft. **Site 2 of 2 in cluster N**

Relative:
Higher

Actual:
246 ft.

RCRA-SQG:
Date form received by agency: 09/01/1996
Facility name: SAFFOLA QUALITY FOODS INC
Facility address: 633 S MISSION RD
LOS ANGELES, CA 90023
EPA ID: CAD131290330
Contact: ENVIRONMENTAL MANAGER
Contact address: 633 S MISSION RD
LOS ANGELES, CA 90023
Contact country: US
Contact telephone: Not reported
Contact email: Not reported
EPA Region: 09
Classification: Small Small Quantity Generator
Description: Handler: generates more than 100 and less than 1000 kg of hazardous waste during any calendar month and accumulates less than 6000 kg of hazardous waste at any time; or generates 100 kg or less of hazardous waste during any calendar month, and accumulates more than 1000 kg of hazardous waste at any time

Owner/Operator Summary:
Owner/operator name: WILSEY BENNETT INC
Owner/operator address: NOT REQUIRED
NOT REQUIRED, ME 99999
Owner/operator country: Not reported
Owner/operator telephone: (415) 555-1212
Legal status: Private
Owner/Operator Type: Owner
Owner/Op start date: Not reported
Owner/Op end date: Not reported

SAFFOLA QUALITY FOODS INC (Continued) **1000229839**

Owner/operator name: NOT REQUIRED
Owner/operator address: NOT REQUIRED
NOT REQUIRED, ME 99999
Owner/operator country: Not reported
Owner/operator telephone: (415) 555-1212
Legal status: Private
Owner/Operator Type: Operator
Owner/Op start date: Not reported
Owner/Op end date: Not reported

Handler Activities Summary:
U.S. importer of hazardous waste: No
Mixed waste (haz. and radioactive): No
Recycler of hazardous waste: No
Transporter of hazardous waste: No
Treater, storer or disposer of HW: No
Underground injection activity: No
On-site burner exemption: No
Furnace exemption: No
Used oil fuel burner: No
Used oil processor: No
User oil refiner: No
Used oil fuel marketer to burner: No
Used oil Specification marketer: No
Used oil transfer facility: No
Used oil transporter: No

Historical Generators:
Date form received by agency: 06/01/1986
Site name: SAFFOLA QUALITY FOODS INC
Classification: Large Quantity Generator

Violation Status: No violations found

M50 **MISSION BEVERAGE CO.** **CA SWEEPS UST** **S101586143**
NNE **550 S MISSION RD** **CA FID UST** **N/A**
1/8-1/4 **LOS ANGELES, CA 90033**
0.158 mi.
836 ft. **Site 3 of 4 in cluster M**

Relative:
Higher

Actual:
248 ft.

SWEEPS UST:
Status: Not reported
Comp Number: 6018
Number: Not reported
Board Of Equalization: Not reported
Referral Date: Not reported
Action Date: Not reported
Created Date: Not reported
Owner Tank Id: Not reported
SWRCB Tank Id: Not reported
Tank Status: Not reported
Capacity: Not reported
Active Date: Not reported
Tank Use: Not reported
STG: Not reported
Content: Not reported
Number Of Tanks: Not reported

MISSION BEVERAGE CO. (Continued) **S101586143**

CA FID UST:
Facility ID: 19039599
Regulated By: UTNKI
Regulated ID: Not reported
Cortese Code: Not reported
SIC Code: Not reported
Facility Phone: 2132666238
Mail To: Not reported
Mailing Address: 550 S MISSION RD
Mailing Address 2: Not reported
Mailing City,St,Zip: LOS ANGELES 900330000
Contact: Not reported
Contact Phone: Not reported
DUNs Number: Not reported
NPDES Number: Not reported
EPA ID: Not reported
Comments: Not reported
Status: Inactive

J51 **EXLEY EXPRESS** **SEMS-ARCHIVE** **1003878819**
WNW **634 S MATEO ST** **CAD981161078**
1/8-1/4 **LOS ANGELES, CA 90021**
0.160 mi.
844 ft. **Site 2 of 2 in cluster J**

Relative:
Higher

Actual:
250 ft.

SEMS-ARCHIVE:
Site ID: 902262
EPA ID: CAD981161078
Federal Facility: N
NPL: Not on the NPL
Non NPL Status: NFRAP-Site does not qualify for the NPL based on existing information

Following information was gathered from the prior CERCLIS update completed in 10/2013:
Site ID: 0902262
Federal Facility: Not a Federal Facility
NPL Status: Not on the NPL
Non NPL Status: NFRAP-Site does not qualify for the NPL based on existing information

CERCLIS-NFRAP Site Contact Details:
Contact Sequence ID: 13287672.00000
Person ID: 13003854.00000

Contact Sequence ID: 13293267.00000
Person ID: 13003858.00000

Contact Sequence ID: 13299125.00000
Person ID: 13004003.00000

CERCLIS-NFRAP Site Alias Name(s):
Alias Name: CHAUVIN INTL LTD (OPERATOR)
Alias Address: Not reported
CA

Alias Name: FORT D INVESTMENT CO (OWNER)
Alias Address: P O BOX 2726
ROLLING HILLS, CA 90274

EXLEY EXPRESS (Continued) **1003878819**

CERCLIS-NFRAP Assessment History:

Action:	PRELIMINARY ASSESSMENT
Date Started:	09/01/85
Date Completed:	02/01/86
Priority Level:	Low priority for further assessment
Action:	DISCOVERY
Date Started:	/ /
Date Completed:	11/01/85
Priority Level:	Not reported
Action:	ARCHIVE SITE
Date Started:	/ /
Date Completed:	01/18/89
Priority Level:	Not reported
Action:	PRELIMINARY ASSESSMENT
Date Started:	/ /
Date Completed:	01/18/89
Priority Level:	NFRAP-Site does not qualify for the NPL based on existing information

---

O52 **STOVER SEED COMPANY** **CA SWEEPS UST** **S101617250**
NW **1415 E 6TH ST** **CA HIST UST** **N/A**
1/8-1/4 **LOS ANGELES, CA 90021** **CA FID UST**
0.164 mi.
866 ft. **Site 1 of 3 in cluster O**

Relative: Higher

Actual: 253 ft.

SWEEPS UST:

Status:	Not reported
Comp Number:	4351
Number:	Not reported
Board Of Equalization:	Not reported
Referral Date:	Not reported
Action Date:	Not reported
Created Date:	Not reported
Owner Tank Id:	Not reported
SWRCB Tank Id:	Not reported
Tank Status:	Not reported
Capacity:	Not reported
Active Date:	Not reported
Tank Use:	Not reported
STG:	Not reported
Content:	Not reported
Number Of Tanks:	0

HIST UST:

File Number:	000288C4
URL:	http://geotracker.waterboards.ca.gov/ustpdfs/pdf/000288C4.pdf
Region:	Not reported
Facility ID:	Not reported
Facility Type:	Not reported
Other Type:	Not reported
Contact Name:	Not reported
Telephone:	Not reported
Owner Name:	Not reported
Owner Address:	Not reported
Owner City,St,Zip:	Not reported

STOVER SEED COMPANY (Continued) **S101617250**

Total Tanks: Not reported

Tank Num: Not reported
Container Num: Not reported
Year Installed: Not reported
Tank Capacity: Not reported
Tank Used for: Not reported
Type of Fuel: Not reported
Container Construction Thickness: Not reported
Leak Detection: Not reported

Click here for Geo Tracker PDF:

CA FID UST:
Facility ID: 19011388
Regulated By: UTNKI
Regulated ID: Not reported
Cortese Code: Not reported
SIC Code: Not reported
Facility Phone: 2136269668
Mail To: Not reported
Mailing Address: 1415 E 6TH ST
Mailing Address 2: Not reported
Mailing City,St,Zip: LOS ANGELES 900210000
Contact: Not reported
Contact Phone: Not reported
DUNs Number: Not reported
NPDES Number: Not reported
EPA ID: Not reported
Comments: Not reported
Status: Inactive

M53 **TOPA EQUITIES** **CA SWEEPS UST** **S101584158**
NNE **524 S MISSION RD** **CA FID UST** **N/A**
1/8-1/4 **LOS ANGELES, CA 90033**
0.168 mi.
886 ft. **Site 4 of 4 in cluster M**

Relative:
Higher

Actual:
251 ft.

SWEEPS UST:
Status: Not reported
Comp Number: 4782
Number: Not reported
Board Of Equalization: Not reported
Referral Date: Not reported
Action Date: Not reported
Created Date: Not reported
Owner Tank Id: Not reported
SWRCB Tank Id: Not reported
Tank Status: Not reported
Capacity: Not reported
Active Date: Not reported
Tank Use: Not reported
STG: Not reported
Content: Not reported
Number Of Tanks: Not reported

TOPA EQUITIES (Continued) **S101584158**

CA FID UST:
- Facility ID: 19009092
- Regulated By: UTNKI
- Regulated ID: Not reported
- Cortese Code: Not reported
- SIC Code: Not reported
- Facility Phone: 2132662593
- Mail To: Not reported
- Mailing Address: 524 S MISSION RD
- Mailing Address 2: Not reported
- Mailing City,St,Zip: LOS ANGELES 900330000
- Contact: Not reported
- Contact Phone: Not reported
- DUNs Number: Not reported
- NPDES Number: Not reported
- EPA ID: Not reported
- Comments: Not reported
- Status: Inactive

P54 **JOEL & ARONOFF WEST INC** **RCRA-SQG 1000273582**
NW **1323 WILLOW ST** **FINDS CAD077236487**
1/8-1/4 **LOS ANGELES, CA 90013** **ECHO**
0.170 mi.
895 ft. **Site 1 of 3 in cluster P**

Relative:
Higher

Actual:
253 ft.

RCRA-SQG:
- Date form received by agency: 09/01/1996
- Facility name: JOEL & ARONOFF WEST INC
- Facility address: 1323 WILLOW ST
  LOS ANGELES, CA 90013
- EPA ID: CAD077236487
- Mailing address: WILLOW ST
  LOS ANGELES, CA 90013
- Contact: Not reported
- Contact address: Not reported
  Not reported
- Contact country: US
- Contact telephone: Not reported
- Contact email: Not reported
- EPA Region: 09
- Classification: Small Small Quantity Generator
- Description: Handler: generates more than 100 and less than 1000 kg of hazardous waste during any calendar month and accumulates less than 6000 kg of hazardous waste at any time; or generates 100 kg or less of hazardous waste during any calendar month, and accumulates more than 1000 kg of hazardous waste at any time

Owner/Operator Summary:
- Owner/operator name: NOT REQUIRED
- Owner/operator address: NOT REQUIRED
  NOT REQUIRED, ME 99999
- Owner/operator country: Not reported
- Owner/operator telephone: (415) 555-1212
- Legal status: Private
- Owner/Operator Type: Owner
- Owner/Op start date: Not reported
- Owner/Op end date: Not reported

JOEL & ARONOFF WEST INC (Continued) **1000273582**

Owner/operator name: NOT REQUIRED
Owner/operator address: NOT REQUIRED
NOT REQUIRED, ME 99999
Owner/operator country: Not reported
Owner/operator telephone: (415) 555-1212
Legal status: Private
Owner/Operator Type: Operator
Owner/Op start date: Not reported
Owner/Op end date: Not reported

Handler Activities Summary:
U.S. importer of hazardous waste: No
Mixed waste (haz. and radioactive): No
Recycler of hazardous waste: No
Transporter of hazardous waste: No
Treater, storer or disposer of HW: No
Underground injection activity: No
On-site burner exemption: No
Furnace exemption: No
Used oil fuel burner: No
Used oil processor: No
User oil refiner: No
Used oil fuel marketer to burner: No
Used oil Specification marketer: No
Used oil transfer facility: No
Used oil transporter: No

Violation Status: No violations found

FINDS:

Registry ID: 110002658963

Environmental Interest/Information System
RCRAInfo is a national information system that supports the Resource Conservation and Recovery Act (RCRA) program through the tracking of events and activities related to facilities that generate, transport, and treat, store, or dispose of hazardous waste. RCRAInfo allows RCRA program staff to track the notification, permit, compliance, and corrective action activities required under RCRA.

ECHO:
Envid: 1000273582
Registry ID: 110002658963
DFR URL: http://echo.epa.gov/detailed_facility_report?fid=110002658963

L55 **HOLLYWOOD DELIVERY SERVICE INC** **CA SWEEPS UST** **S101585647**
SSW **2017 E VIOLET ST** **CA FID UST** **N/A**
1/8-1/4 **LOS ANGELES, CA 90021**
0.172 mi.
908 ft. **Site 3 of 4 in cluster L**

Relative:
Higher

Actual:
246 ft.

SWEEPS UST:
Status: Active
Comp Number: 4006
Number: 9

HOLLYWOOD DELIVERY SERVICE INC (Continued) **S101585647**

Board Of Equalization:	Not reported
Referral Date:	07-06-93
Action Date:	04-25-94
Created Date:	02-29-88
Owner Tank Id:	Not reported
SWRCB Tank Id:	Not reported
Tank Status:	Not reported
Capacity:	Not reported
Active Date:	Not reported
Tank Use:	Not reported
STG:	Not reported
Content:	Not reported
Number Of Tanks:	Not reported

CA FID UST:

Facility ID:	19027040
Regulated By:	UTNKA
Regulated ID:	Not reported
Cortese Code:	Not reported
SIC Code:	Not reported
Facility Phone:	2136280615
Mail To:	Not reported
Mailing Address:	2045 E VIOLET ST
Mailing Address 2:	Not reported
Mailing City,St,Zip:	LOS ANGELES 900210000
Contact:	Not reported
Contact Phone:	Not reported
DUNs Number:	Not reported
NPDES Number:	Not reported
EPA ID:	Not reported
Comments:	Not reported
Status:	Active

L56 **WEST CENTRAL PRODUCE INC.** **CA UST** **U003715604**
SSW **2017 VIOLET ST** **N/A**
1/8-1/4 **LOS ANGELES, CA 90021**
0.172 mi.
908 ft. **Site 4 of 4 in cluster L**

Relative:
Higher

Actual:
246 ft.

UST:

Facility ID:	23637
Permitting Agency:	LOS ANGELES, CITY OF
Latitude:	34.03259
Longitude:	-118.23166

Q57 **VARALINA EXXON STATION** **CA SWEEPS UST** **S101584347**
WSW **1935 E 7TH ST** **CA FID UST** **N/A**
1/8-1/4 **LOS ANGELES, CA 90021**
0.177 mi.
934 ft. **Site 1 of 2 in cluster Q**

Relative:
Higher

Actual:
248 ft.

SWEEPS UST:

Status:	Not reported
Comp Number:	1749
Number:	Not reported
Board Of Equalization:	44-011955

VARALINA EXXON STATION (Continued) **S101584347**

Referral Date:	Not reported
Action Date:	Not reported
Created Date:	Not reported
Owner Tank Id:	Not reported
SWRCB Tank Id:	19-050-001749-000001
Tank Status:	Not reported
Capacity:	3000
Active Date:	Not reported
Tank Use:	M.V. FUEL
STG:	PRODUCT
Content:	REG UNLEADED
Number Of Tanks:	6

Status:	Not reported
Comp Number:	1749
Number:	Not reported
Board Of Equalization:	44-011955
Referral Date:	Not reported
Action Date:	Not reported
Created Date:	Not reported
Owner Tank Id:	Not reported
SWRCB Tank Id:	19-050-001749-000002
Tank Status:	Not reported
Capacity:	3000
Active Date:	Not reported
Tank Use:	M.V. FUEL
STG:	PRODUCT
Content:	REG UNLEADED
Number Of Tanks:	Not reported

Status:	Not reported
Comp Number:	1749
Number:	Not reported
Board Of Equalization:	44-011955
Referral Date:	Not reported
Action Date:	Not reported
Created Date:	Not reported
Owner Tank Id:	Not reported
SWRCB Tank Id:	19-050-001749-000003
Tank Status:	Not reported
Capacity:	8000
Active Date:	Not reported
Tank Use:	M.V. FUEL
STG:	PRODUCT
Content:	REG UNLEADED
Number Of Tanks:	Not reported

Status:	Not reported
Comp Number:	1749
Number:	Not reported
Board Of Equalization:	44-011955
Referral Date:	Not reported
Action Date:	Not reported
Created Date:	Not reported
Owner Tank Id:	Not reported
SWRCB Tank Id:	19-050-001749-000004
Tank Status:	Not reported

VARALINA EXXON STATION (Continued) **S101584347**

Capacity: 10000
Active Date: Not reported
Tank Use: M.V. FUEL
STG: PRODUCT
Content: REG UNLEADED
Number Of Tanks: Not reported

Status: Not reported
Comp Number: 1749
Number: Not reported
Board Of Equalization: 44-011955
Referral Date: Not reported
Action Date: Not reported
Created Date: Not reported
Owner Tank Id: Not reported
SWRCB Tank Id: 19-050-001749-000005
Tank Status: Not reported
Capacity: 10000
Active Date: Not reported
Tank Use: M.V. FUEL
STG: PRODUCT
Content: DIESEL
Number Of Tanks: Not reported

Status: Not reported
Comp Number: 1749
Number: Not reported
Board Of Equalization: 44-011955
Referral Date: Not reported
Action Date: Not reported
Created Date: Not reported
Owner Tank Id: Not reported
SWRCB Tank Id: 19-050-001749-000006
Tank Status: Not reported
Capacity: 550
Active Date: Not reported
Tank Use: OIL
STG: WASTE
Content: WASTE OIL
Number Of Tanks: Not reported

CA FID UST:
Facility ID: 19010712
Regulated By: UTNKI
Regulated ID: 00029341
Cortese Code: Not reported
SIC Code: Not reported
Facility Phone: 2134891140
Mail To: Not reported
Mailing Address: 16945 N CHASE BLVD
Mailing Address 2: Not reported
Mailing City,St,Zip: LOS ANGELES 900210000
Contact: Not reported
Contact Phone: Not reported
DUNs Number: Not reported
NPDES Number: Not reported
EPA ID: Not reported

VARALINA EXXON STATION (Continued) **S101584347**

Comments: Not reported
Status: Inactive

Q58 **EXXON #7-8407 (FORMER)** **CA LUST** **S101297428**
WSW **1935 007TH ST E** **CA HIST CORTESE** **N/A**
1/8-1/4 **LOS ANGELES, CA 90021**
0.177 mi.
934 ft. **Site 2 of 2 in cluster Q**

Relative:
Higher

Actual:
248 ft.

LUST:

Region:	STATE
Global Id:	T0603700643
Latitude:	34.0347117
Longitude:	-118.2333546
Case Type:	LUST Cleanup Site
Status:	Completed - Case Closed
Status Date:	01/23/1997
Lead Agency:	LOS ANGELES RWQCB (REGION 4)
Case Worker:	YR
Local Agency:	LOS ANGELES, CITY OF
RB Case Number:	900210034
LOC Case Number:	Not reported
File Location:	Not reported
Potential Media Affect:	Aquifer used for drinking water supply
Potential Contaminants of Concern:	Gasoline
Site History:	Not reported

Click here to access the California GeoTracker records for this facility:

Contact:

Global Id:	T0603700643
Contact Type:	Regional Board Caseworker
Contact Name:	YUE RONG
Organization Name:	LOS ANGELES RWQCB (REGION 4)
Address:	320 W. 4TH ST., SUITE 200
City:	Los Angeles
Email:	yrong@waterboards.ca.gov
Phone Number:	Not reported

Global Id:	T0603700643
Contact Type:	Local Agency Caseworker
Contact Name:	ELOY LUNA
Organization Name:	LOS ANGELES, CITY OF
Address:	200 North Main Street, Suite 1780
City:	LOS ANGELES
Email:	eloy.luna@lacity.org
Phone Number:	Not reported

Status History:

Global Id:	T0603700643
Status:	Completed - Case Closed
Status Date:	01/23/1997

Global Id:	T0603700643
Status:	Open - Case Begin Date
Status Date:	08/24/1987

Global Id:	T0603700643

EXXON #7-8407 (FORMER) (Continued) **S101297428**

Status: Open - Site Assessment
Status Date: 02/07/1992

Global Id: T0603700643
Status: Open - Site Assessment
Status Date: 07/29/1995

Regulatory Activities:
Global Id: T0603700643
Action Type: Other
Date: 08/24/1987
Action: Leak Reported

LUST REG 4:

Region:	4	
Regional Board:	04	
County:	Los Angeles	
Facility Id:	900210034	
Status:	Case Closed	
Substance:	Gasoline	
Substance Quantity:	Not reported	
Local Case No:	Not reported	
Case Type:	Groundwater	
Abatement Method Used at the Site:		Not reported
Global ID:	T0603700643	
W Global ID:	W0605100582	
Staff:	UNK	
Local Agency:	19050	
Cross Street:	MATEO	
Enforcement Type:	Not reported	
Date Leak Discovered:	Not reported	
Date Leak First Reported:		8/24/1987
Date Leak Record Entered:	6/15/1988	
Date Confirmation Began:	Not reported	
Date Leak Stopped:	Not reported	
Date Case Last Changed on Database:		7/28/1997
Date the Case was Closed:		1/23/1997
How Leak Discovered:	Not reported	
How Leak Stopped:	Not reported	
Cause of Leak:	Not reported	
Leak Source:	Not reported	
Operator:	Not reported	
Water System:	YMCA CAMP OF LOS ANGELES 2	
Well Name:	Not reported	
Approx. Dist To Production Well (ft):		6685.871713933827587313365 4075
Source of Cleanup Funding:		Not reported
Preliminary Site Assessment Workplan Submitted:		Not reported
Preliminary Site Assessment Began:		2/7/1992
Pollution Characterization Began:		7/29/1995
Remediation Plan Submitted:		Not reported
Remedial Action Underway:		Not reported
Post Remedial Action Monitoring Began:		Not reported
Enforcement Action Date:		Not reported
Historical Max MTBE Date:		1/1/1965
Hist Max MTBE Conc in Groundwater:		10

EXXON #7-8407 (FORMER) (Continued) **S101297428**

Hist Max MTBE Conc in Soil: Not reported
Significant Interim Remedial Action Taken: Not reported
GW Qualifier: Not reported
Soil Qualifier: Not reported
Organization: Not reported
Owner Contact: Not reported
Responsible Party: EXXON COMPANY, U S A
RP Address: PO BOX 4032, CONCORD, CA 94524-2032
Program: LUST
Lat/Long: 34.0347117 / -1
Local Agency Staff: PEJ
Beneficial Use: Not reported
Priority: Not reported
Cleanup Fund Id: Not reported
Suspended: Not reported
Assigned Name: 2600582-001GEN
Summary: 09/30/96 - QUARTERLY MONITORING REPORT 12/31/96 - 4TH QUARTER REPORT 03/31/97 - QTRLY REPORT-1ST QRT 1997 06/04/97 - WELL ABANDONMENT RPT

HIST CORTESE:
Region: CORTESE
Facility County Code: 19
Reg By: LTNKA
Reg Id: 900210034

R59 **MISSION TRUCKING COMPANY** **CA SWEEPS UST** **U001561362**
NNE **501 S MISSION ROAD** **CA HIST UST** **N/A**
1/8-1/4 **LOS ANGELES, CA 90033**
0.178 mi.
941 ft. **Site 1 of 2 in cluster R**

Relative:
Higher

Actual:
253 ft.

SWEEPS UST:
Status: Active
Comp Number: 1441
Number: 9
Board Of Equalization: 44-011801
Referral Date: 01-22-93
Action Date: 03-16-94
Created Date: 02-29-88
Owner Tank Id: Not reported
SWRCB Tank Id: 19-050-001441-000001
Tank Status: A
Capacity: 7500
Active Date: 04-20-88
Tank Use: M.V. FUEL
STG: P
Content: REG UNLEADED
Number Of Tanks: 1

HIST UST:
File Number: 00027C7A
URL: http://geotracker.waterboards.ca.gov/ustpdfs/pdf/00027C7A.pdf
Region: STATE
Facility ID: 00000020601
Facility Type: Other

MISSION TRUCKING COMPANY (Continued) **U001561362**

Other Type:	Not reported
Contact Name:	Not reported
Telephone:	2132662530
Owner Name:	MISSION TRUCKING COMPANY
Owner Address:	401 S. MISSION ROAD
Owner City,St,Zip:	LOS ANGELES, CA 90033
Total Tanks:	0001
Tank Num:	001
Container Num:	4
Year Installed:	Not reported
Tank Capacity:	00007500
Tank Used for:	PRODUCT
Type of Fuel:	DIESEL
Container Construction Thickness:	Not reported
Leak Detection:	None
Tank Num:	001
Container Num:	4
Year Installed:	Not reported
Tank Capacity:	00007500
Tank Used for:	PRODUCT
Type of Fuel:	DIESEL
Container Construction Thickness:	Not reported
Leak Detection:	None

Click here for Geo Tracker PDF:

R60
NNE
1/8-1/4
0.178 mi.
941 ft.

PRESTON TRUCKING CO. **CA UST** **U003780402**
501 S MISSION RD **N/A**
LOS ANGELES, CA 90033

Site 2 of 2 in cluster R

Relative:
Higher

Actual:
253 ft.

UST:

Facility ID:	23931
Permitting Agency:	LOS ANGELES, CITY OF
Latitude:	34.03995
Longitude:	-118.22667

61
ESE
1/8-1/4
0.186 mi.
981 ft.

DONATY PROPERTIES **CA SWEEPS UST** **S101586867**
680 S MYERS ST **CA FID UST** **N/A**
LOS ANGELES, CA 90023

Relative:
Higher

Actual:
247 ft.

SWEEPS UST:

Status:	Not reported
Comp Number:	6880
Number:	Not reported
Board Of Equalization:	Not reported
Referral Date:	Not reported
Action Date:	Not reported
Created Date:	Not reported
Owner Tank Id:	Not reported
SWRCB Tank Id:	Not reported

DONATY PROPERTIES (Continued) **S101586867**

Tank Status: Not reported
Capacity: Not reported
Active Date: Not reported
Tank Use: Not reported
STG: Not reported
Content: Not reported
Number Of Tanks: Not reported

CA FID UST:
Facility ID: 19054553
Regulated By: UTNKI
Regulated ID: Not reported
Cortese Code: Not reported
SIC Code: Not reported
Facility Phone: 2130000000
Mail To: Not reported
Mailing Address: 680 MYERS ST
Mailing Address 2: Not reported
Mailing City,St,Zip: LOS ANGELES 900230000
Contact: Not reported
Contact Phone: Not reported
DUNs Number: Not reported
NPDES Number: Not reported
EPA ID: Not reported
Comments: Not reported
Status: Inactive

S62 **LOUIE'S FLEET MAINTENANCE** **CA SWEEPS UST** **S101617243**
SSW **930 S SANTA FE AVE** **CA FID UST** **N/A**
1/8-1/4 **LOS ANGELES, CA 90021**
0.186 mi.
982 ft. **Site 1 of 4 in cluster S**

Relative:
Higher

Actual:
245 ft.

SWEEPS UST:
Status: Active
Comp Number: 2982
Number: 9
Board Of Equalization: Not reported
Referral Date: 03-05-93
Action Date: 04-19-94
Created Date: 02-29-88
Owner Tank Id: Not reported
SWRCB Tank Id: 19-050-002982-000001
Tank Status: A
Capacity: 8000
Active Date: 04-20-88
Tank Use: M.V. FUEL
STG: P
Content: REG UNLEADED
Number Of Tanks: 4

Status: Active
Comp Number: 2982
Number: 9
Board Of Equalization: Not reported
Referral Date: 03-05-93
Action Date: 04-19-94

LOUIE'S FLEET MAINTENANCE (Continued) **S101617243**

Created Date: 02-29-88
Owner Tank Id: Not reported
SWRCB Tank Id: 19-050-002982-000002
Tank Status: A
Capacity: 10000
Active Date: 04-20-88
Tank Use: M.V. FUEL
STG: P
Content: DIESEL
Number Of Tanks: Not reported

Status: Active
Comp Number: 2982
Number: 9
Board Of Equalization: Not reported
Referral Date: 03-05-93
Action Date: 04-19-94
Created Date: 02-29-88
Owner Tank Id: Not reported
SWRCB Tank Id: 19-050-002982-000003
Tank Status: A
Capacity: 6000
Active Date: 04-20-88
Tank Use: M.V. FUEL
STG: P
Content: REG UNLEADED
Number Of Tanks: Not reported

Status: Active
Comp Number: 2982
Number: 9
Board Of Equalization: Not reported
Referral Date: 03-05-93
Action Date: 04-19-94
Created Date: 02-29-88
Owner Tank Id: Not reported
SWRCB Tank Id: 19-050-002982-000004
Tank Status: A
Capacity: Not reported
Active Date: 04-20-88
Tank Use: OIL
STG: W
Content: WASTE OIL
Number Of Tanks: Not reported

CA FID UST:
Facility ID: 19055560
Regulated By: UTNKA
Regulated ID: 00055465
Cortese Code: Not reported
SIC Code: Not reported
Facility Phone: 2136226798
Mail To: Not reported
Mailing Address: 930 S SANTA FE AVE
Mailing Address 2: Not reported
Mailing City,St,Zip: LOS ANGELES 900210000
Contact: Not reported

LOUIE'S FLEET MAINTENANCE (Continued) **S101617243**

Contact Phone: Not reported
DUNs Number: Not reported
NPDES Number: Not reported
EPA ID: Not reported
Comments: Not reported
Status: Active

S63 **LOUIES FLEET MAINTENANCE** **CA HIST UST** **S112898735**
SSW **930 SO SANTA FE AVE** **CA HAZNET** **N/A**
1/8-1/4 **LOS ANGELES, CA 90021**
0.186 mi.
982 ft. **Site 2 of 4 in cluster S**

Relative:
Higher

Actual:
245 ft.

HIST UST:
File Number: 00026B24
URL: http://geotracker.waterboards.ca.gov/ustpdfs/pdf/00026B24.pdf
Region: Not reported
Facility ID: Not reported
Facility Type: Not reported
Other Type: Not reported
Contact Name: Not reported
Telephone: Not reported
Owner Name: Not reported
Owner Address: Not reported
Owner City,St,Zip: Not reported
Total Tanks: Not reported

Tank Num: Not reported
Container Num: Not reported
Year Installed: Not reported
Tank Capacity: Not reported
Tank Used for: Not reported
Type of Fuel: Not reported
Container Construction Thickness: Not reported
Leak Detection: Not reported

Click here for Geo Tracker PDF:

HAZNET:
envid: S112898735
Year: 1999
GEPAID: CAC002121872
Contact: ARIS MANUKIAN
Telephone: 2136226798
Mailing Name: Not reported
Mailing Address: 930 S SANTA FE AVE
Mailing City,St,Zip: LOS ANGELES, CA 900210000
Gen County: Not reported
TSD EPA ID: CAT080013352
TSD County: Not reported
Waste Category: Waste oil and mixed oil
Disposal Method: Recycler
Tons: 1.1676
Cat Decode: Waste oil and mixed oil
Method Decode: Recycler
Facility County: Los Angeles

LOUIES FLEET MAINTENANCE (Continued) **S112898735**

envid:	S112898735
Year:	1998
GEPAID:	CAC002121872
Contact:	ARIS MANUKIAN
Telephone:	2136226798
Mailing Name:	Not reported
Mailing Address:	930 S SANTA FE AVE
Mailing City,St,Zip:	LOS ANGELES, CA 900210000
Gen County:	Not reported
TSD EPA ID:	CAD028409019
TSD County:	Not reported
Waste Category:	Aqueous solution with total organic residues less than 10 percent
Disposal Method:	Treatment, Tank
Tons:	4.4118
Cat Decode:	Aqueous solution with total organic residues less than 10 percent
Method Decode:	Treatment, Tank
Facility County:	Los Angeles

S64 **7 BAY TRUCK STATION** **CA UST** **U003780896**
SSW **930 S SANTA FE AVE** **N/A**
1/8-1/4 **LOS ANGELES, CA 90021**
0.186 mi.
982 ft. **Site 3 of 4 in cluster S**

Relative:
Higher

Actual:
245 ft.

UST:

Facility ID:	24476
Permitting Agency:	LOS ANGELES, CITY OF
Latitude:	34.0331599
Longitude:	-118.2284872

T65 **J HELLMAN PRODUCE INCORPORATED** **CA SWEEPS UST** **S101587657**
SE **777 MISSION RD** **CA FID UST** **N/A**
1/8-1/4 **LOS ANGELES, CA 90023**
0.189 mi.
997 ft. **Site 1 of 3 in cluster T**

Relative:
Higher

Actual:
246 ft.

SWEEPS UST:

Status:	Not reported
Comp Number:	4674
Number:	Not reported
Board Of Equalization:	Not reported
Referral Date:	Not reported
Action Date:	Not reported
Created Date:	Not reported
Owner Tank Id:	Not reported
SWRCB Tank Id:	Not reported
Tank Status:	Not reported
Capacity:	Not reported
Active Date:	Not reported
Tank Use:	Not reported
STG:	Not reported
Content:	Not reported
Number Of Tanks:	Not reported

CA FID UST:

Facility ID:	19055861

J HELLMAN PRODUCE INCORPORATED (Continued) **S101587657**

Regulated By:	UTNKA
Regulated ID:	Not reported
Cortese Code:	Not reported
SIC Code:	Not reported
Facility Phone:	2130000000
Mail To:	Not reported
Mailing Address:	777 MISSION RD
Mailing Address 2:	Not reported
Mailing City,St,Zip:	LOS ANGELES 900230000
Contact:	Not reported
Contact Phone:	Not reported
DUNs Number:	Not reported
NPDES Number:	Not reported
EPA ID:	Not reported
Comments:	Not reported
Status:	Active

P66 **FRED GEORGE COMPANY** **CA SWEEPS UST** **S101617236**
NNW **1324 PALMETTO ST** **CA FID UST** **N/A**
1/8-1/4 **LOS ANGELES, CA 90021**
0.190 mi.
1004 ft. **Site 2 of 3 in cluster P**

Relative:
Higher

Actual:
253 ft.

SWEEPS UST:

Status:	Not reported
Comp Number:	68
Number:	Not reported
Board Of Equalization:	Not reported
Referral Date:	Not reported
Action Date:	Not reported
Created Date:	Not reported
Owner Tank Id:	Not reported
SWRCB Tank Id:	19-050-000068-000001
Tank Status:	Not reported
Capacity:	1800
Active Date:	Not reported
Tank Use:	M.V. FUEL
STG:	PRODUCT
Content:	REG UNLEADED
Number Of Tanks:	1

CA FID UST:

Facility ID:	19026989
Regulated By:	UTNKA
Regulated ID:	00000571
Cortese Code:	Not reported
SIC Code:	Not reported
Facility Phone:	2136220494
Mail To:	Not reported
Mailing Address:	1324 PALMETTO ST
Mailing Address 2:	Not reported
Mailing City,St,Zip:	LOS ANGELES 900210000
Contact:	Not reported
Contact Phone:	Not reported
DUNs Number:	Not reported
NPDES Number:	Not reported
EPA ID:	Not reported

FRED GEORGE COMPANY (Continued) **S101617236**

Comments: Not reported
Status: Active

P67 **FRED GEORGE CO** **CA HIST UST** **U001560872**
NNW **1324 PALMETTO ST** **N/A**
1/8-1/4 **LOS ANGELES, CA 90021**
0.190 mi.
1004 ft. **Site 3 of 3 in cluster P**

Relative:
Higher

Actual:
253 ft.

HIST UST:

File Number:	000268EE
URL:	http://geotracker.waterboards.ca.gov/ustpdfs/pdf/000268EE.pdf
Region:	STATE
Facility ID:	00000000571
Facility Type:	Other
Other Type:	Not reported
Contact Name:	Not reported
Telephone:	2134850598
Owner Name:	FRED GEORGE CO
Owner Address:	1324 PALMETTO ST
Owner City,St,Zip:	LOS ANGELES, CA 90021
Total Tanks:	0001
Tank Num:	001
Container Num:	1
Year Installed:	1978
Tank Capacity:	00001800
Tank Used for:	PRODUCT
Type of Fuel:	REGULAR
Container Construction Thickness:	Not reported
Leak Detection:	Stock Inventor, None

Click here for Geo Tracker PDF:

U68 **MAX FISCHER/SONS INC** **CA UST** **U003879664**
NNW **1327 PALMETTO ST** **CA SWEEPS UST** **N/A**
1/8-1/4 **LOS ANGELES, CA 90013**
0.193 mi.
1017 ft. **Site 1 of 2 in cluster U**

Relative:
Higher

Actual:
253 ft.

UST:

Facility ID:	24036
Permitting Agency:	LOS ANGELES, CITY OF
Latitude:	34.0417071
Longitude:	-118.2301037

SWEEPS UST:

Status:	Active
Comp Number:	3978
Number:	1
Board Of Equalization:	Not reported
Referral Date:	03-05-93
Action Date:	03-05-93
Created Date:	02-29-88
Owner Tank Id:	Not reported
SWRCB Tank Id:	Not reported

MAX FISCHER/SONS INC (Continued) **U003879664**

Tank Status: Not reported
Capacity: Not reported
Active Date: Not reported
Tank Use: Not reported
STG: Not reported
Content: Not reported
Number Of Tanks: Not reported

U69 **MAX FISCHER/SONS INC** **CA FID UST** **S101586490**
NNW **1327 PALMETTO ST** **N/A**
1/8-1/4 **LOS ANGELES, CA 90013**
0.193 mi.
1017 ft. **Site 2 of 2 in cluster U**

Relative:
Higher

Actual:
253 ft.

CA FID UST:
Facility ID: 19052158
Regulated By: UTNKA
Regulated ID: Not reported
Cortese Code: Not reported
SIC Code: Not reported
Facility Phone: 2136248756
Mail To: Not reported
Mailing Address: 1327 PALMETTO ST
Mailing Address 2: Not reported
Mailing City,St,Zip: LOS ANGELES 900130000
Contact: Not reported
Contact Phone: Not reported
DUNs Number: Not reported
NPDES Number: Not reported
EPA ID: Not reported
Comments: Not reported
Status: Active

V70 **AMERICIAN PRODUCE** **RCRA-SQG** **1000361044**
SW **826 S MATEO** **CA UST** **CAD981967300**
1/8-1/4 **LOS ANGELES, CA 90021** **CA SWEEPS UST**
0.193 mi. **CA FID UST**
1019 ft. **Site 1 of 4 in cluster V** **FINDS**
ECHO

Relative:
Higher

Actual:
246 ft.

RCRA-SQG:
Date form received by agency: 09/01/1996
Facility name: AMERICIAN PRODUCE
Facility address: 826 S MATEO
LOS ANGELES, CA 90021
EPA ID: CAD981967300
Mailing address: 778 MARKET
LOS AMGELES, CA 90021
Contact: Not reported
Contact address: Not reported
Not reported
Contact country: US
Contact telephone: Not reported
Contact email: Not reported
EPA Region: 09
Classification: Small Small Quantity Generator

AMERICIAN PRODUCE (Continued) **1000361044**

Description: Handler: generates more than 100 and less than 1000 kg of hazardous waste during any calendar month and accumulates less than 6000 kg of hazardous waste at any time; or generates 100 kg or less of hazardous waste during any calendar month, and accumulates more than 1000 kg of hazardous waste at any time

Owner/Operator Summary:

Owner/operator name:	NOT REQUIRED
Owner/operator address:	NOT REQUIRED NOT REQUIRED, ME 99999
Owner/operator country:	Not reported
Owner/operator telephone:	(415) 555-1212
Legal status:	Private
Owner/Operator Type:	Operator
Owner/Op start date:	Not reported
Owner/Op end date:	Not reported

Owner/operator name:	BOB WIHT
Owner/operator address:	NOT REQUIRED NOT REQUIRED, ME 99999
Owner/operator country:	Not reported
Owner/operator telephone:	(415) 555-1212
Legal status:	Private
Owner/Operator Type:	Owner
Owner/Op start date:	Not reported
Owner/Op end date:	Not reported

Handler Activities Summary:

U.S. importer of hazardous waste:	No
Mixed waste (haz. and radioactive):	No
Recycler of hazardous waste:	No
Transporter of hazardous waste:	No
Treater, storer or disposer of HW:	No
Underground injection activity:	No
On-site burner exemption:	No
Furnace exemption:	No
Used oil fuel burner:	No
Used oil processor:	No
User oil refiner:	No
Used oil fuel marketer to burner:	No
Used oil Specification marketer:	No
Used oil transfer facility:	No
Used oil transporter:	No

Historical Generators:

Date form received by agency:	01/28/1987
Site name:	AMERICIAN PRODUCE
Classification:	Large Quantity Generator

Violation Status: No violations found

UST:

Facility ID:	23995
Permitting Agency:	LOS ANGELES, CITY OF
Latitude:	34.034084
Longitude:	-118.230576

AMERICIAN PRODUCE (Continued) **1000361044**

SWEEPS UST:

Status:	Not reported
Comp Number:	1406
Number:	Not reported
Board Of Equalization:	44-011769
Referral Date:	Not reported
Action Date:	Not reported
Created Date:	Not reported
Owner Tank Id:	Not reported
SWRCB Tank Id:	19-050-001406-000001
Tank Status:	Not reported
Capacity:	10000
Active Date:	Not reported
Tank Use:	M.V. FUEL
STG:	PRODUCT
Content:	REG UNLEADED
Number Of Tanks:	2

Status:	Not reported
Comp Number:	1406
Number:	Not reported
Board Of Equalization:	44-011769
Referral Date:	Not reported
Action Date:	Not reported
Created Date:	Not reported
Owner Tank Id:	Not reported
SWRCB Tank Id:	19-050-001406-000002
Tank Status:	Not reported
Capacity:	12000
Active Date:	Not reported
Tank Use:	M.V. FUEL
STG:	PRODUCT
Content:	DIESEL
Number Of Tanks:	Not reported

Status:	Active
Comp Number:	1406
Number:	9
Board Of Equalization:	44-011769
Referral Date:	03-10-93
Action Date:	03-16-94
Created Date:	02-29-88
Owner Tank Id:	138964
SWRCB Tank Id:	19-050-001406-000003
Tank Status:	A
Capacity:	10000
Active Date:	06-17-93
Tank Use:	M.V. FUEL
STG:	P
Content:	DIESEL
Number Of Tanks:	2

Status:	Active
Comp Number:	1406
Number:	9
Board Of Equalization:	44-011769
Referral Date:	03-10-93

AMERICIAN PRODUCE (Continued) **1000361044**

Action Date:	03-16-94
Created Date:	02-29-88
Owner Tank Id:	138965
SWRCB Tank Id:	19-050-001406-000004
Tank Status:	A
Capacity:	10000
Active Date:	06-17-93
Tank Use:	M.V. FUEL
STG:	P
Content:	REG UNLEADED
Number Of Tanks:	Not reported

CA FID UST:

Facility ID:	19015586
Regulated By:	UTNKA
Regulated ID:	00020509
Cortese Code:	Not reported
SIC Code:	Not reported
Facility Phone:	2136273144
Mail To:	Not reported
Mailing Address:	778 MARKET CT
Mailing Address 2:	Not reported
Mailing City,St,Zip:	LOS ANGELES 900210000
Contact:	Not reported
Contact Phone:	Not reported
DUNs Number:	Not reported
NPDES Number:	Not reported
EPA ID:	Not reported
Comments:	Not reported
Status:	Active

FINDS:

Registry ID: 110002758766

Environmental Interest/Information System

RCRAInfo is a national information system that supports the Resource Conservation and Recovery Act (RCRA) program through the tracking of events and activities related to facilities that generate, transport, and treat, store, or dispose of hazardous waste. RCRAInfo allows RCRA program staff to track the notification, permit, compliance, and corrective action activities required under RCRA.

ECHO:

Envid:	1000361044
Registry ID:	110002758766
DFR URL:	http://echo.epa.gov/detailed_facility_report?fid=110002758766

O71 **L A IMAGES** **RCRA-SQG** **1001481026**
NW **584 S MATEO ST** **FINDS** **CAR000050849**
1/8-1/4 **LOS ANGELES, CA 90013** **CA HAZNET**
0.196 mi. **ECHO**
1036 ft. **Site 2 of 3 in cluster O**

Relative:
Higher

Actual:
253 ft.

RCRA-SQG:

Date form received by agency:	04/02/1999
Facility name:	L A IMAGES
Facility address:	584 S MATEO ST LOS ANGELES, CA 90013
EPA ID:	CAR000050849
Contact:	YOUNG KIM
Contact address:	584 S MATEO ST LOS ANGELES, CA 90013
Contact country:	US
Contact telephone:	(213) 628-1272
Contact email:	Not reported
EPA Region:	09
Classification:	Small Small Quantity Generator
Description:	Handler: generates more than 100 and less than 1000 kg of hazardous waste during any calendar month and accumulates less than 6000 kg of hazardous waste at any time; or generates 100 kg or less of hazardous waste during any calendar month, and accumulates more than 1000 kg of hazardous waste at any time

Owner/Operator Summary:

Owner/operator name:	L A IMAGES
Owner/operator address:	584 S MATEO ST LOS ANGELES, CA 90013
Owner/operator country:	Not reported
Owner/operator telephone:	(213) 628-1272
Legal status:	Private
Owner/Operator Type:	Owner
Owner/Op start date:	Not reported
Owner/Op end date:	Not reported

Handler Activities Summary:

U.S. importer of hazardous waste:	No
Mixed waste (haz. and radioactive):	No
Recycler of hazardous waste:	No
Transporter of hazardous waste:	No
Treater, storer or disposer of HW:	No
Underground injection activity:	No
On-site burner exemption:	No
Furnace exemption:	No
Used oil fuel burner:	No
Used oil processor:	No
User oil refiner:	No
Used oil fuel marketer to burner:	No
Used oil Specification marketer:	No
Used oil transfer facility:	No
Used oil transporter:	No

. Waste code:	D039
. Waste name:	TETRACHLOROETHYLENE

Violation Status: No violations found

L A IMAGES (Continued) **1001481026**

FINDS:

Registry ID: 110002927307

Environmental Interest/Information System
RCRAInfo is a national information system that supports the Resource Conservation and Recovery Act (RCRA) program through the tracking of events and activities related to facilities that generate, transport, and treat, store, or dispose of hazardous waste. RCRAInfo allows RCRA program staff to track the notification, permit, compliance, and corrective action activities required under RCRA.

HAZNET:

envid:	1001481026
Year:	2000
GEPAID:	CAR000050849
Contact:	L A IMAGES
Telephone:	--
Mailing Name:	Not reported
Mailing Address:	584 S MATEO ST
Mailing City,St,Zip:	LOS ANGELES, CA 900130000
Gen County:	Not reported
TSD EPA ID:	CAT000613935
TSD County:	Not reported
Waste Category:	Aqueous solution with total organic residues less than 10 percent
Disposal Method:	Transfer Station
Tons:	0.16
Cat Decode:	Aqueous solution with total organic residues less than 10 percent
Method Decode:	Transfer Station
Facility County:	Los Angeles

envid:	1001481026
Year:	1999
GEPAID:	CAR000050849
Contact:	L A IMAGES
Telephone:	0000000000
Mailing Name:	Not reported
Mailing Address:	584 S MATEO ST
Mailing City,St,Zip:	LOS ANGELES, CA 900130000
Gen County:	Not reported
TSD EPA ID:	CAT000613935
TSD County:	Not reported
Waste Category:	Aqueous solution with total organic residues less than 10 percent
Disposal Method:	Transfer Station
Tons:	.4044
Cat Decode:	Aqueous solution with total organic residues less than 10 percent
Method Decode:	Transfer Station
Facility County:	Los Angeles

ECHO:

Envid:	1001481026
Registry ID:	110002927307
DFR URL:	http://echo.epa.gov/detailed_facility_report?fid=110002927307

V72
SW
1/8-1/4
0.198 mi.
1044 ft.

IG HING SERVICE CO
821 MATEO ST
LOS ANGELES, CA 90021

Site 2 of 4 in cluster V

CA HIST UST **U001560878**
N/A

Relative:
Higher

Actual:
246 ft.

HIST UST:

File Number:	00026F1C
URL:	http://geotracker.waterboards.ca.gov/ustpdfs/pdf/00026F1C.pdf
Region:	STATE
Facility ID:	00000055526
Facility Type:	Other
Other Type:	FORKLIFT REPAIR
Contact Name:	Not reported
Telephone:	2134851494
Owner Name:	I.G. HING SERVICE CO.
Owner Address:	821 MATEO ST.
Owner City,St,Zip:	LOS ANGELES, CA 90021
Total Tanks:	0001
Tank Num:	001
Container Num:	1
Year Installed:	1982
Tank Capacity:	00001000
Tank Used for:	WASTE
Type of Fuel:	Not reported
Container Construction Thickness:	Not reported
Leak Detection:	Visual

Click here for Geo Tracker PDF:

73
East
1/8-1/4
0.198 mi.
1045 ft.

ENVIRONMENTAL TRANSLOADING SVC INC
654 S MYERS ST
LOS ANGELES, CA 90023

RCRA NonGen / NLR **1000320193**
FINDS **CAD020763751**
ECHO

Relative:
Higher

Actual:
247 ft.

RCRA NonGen / NLR:

Date form received by agency:	05/02/1997
Facility name:	ENVIRONMENTAL TRANSLOADING SVC INC
Facility address:	654 S MYERS ST LOS ANGELES, CA 90023
EPA ID:	CAD020763751
Contact:	ARI NADELMAN
Contact address:	654 S MYERS ST LOS ANGELES, CA 90023
Contact country:	US
Contact telephone:	(213) 628-7000
Contact email:	Not reported
EPA Region:	09
Land type:	Private
Classification:	Non-Generator
Description:	Handler: Non-Generators do not presently generate hazardous waste

Owner/Operator Summary:

Owner/operator name:	ARI NADELMAN
Owner/operator address:	654 S MYERS ST LOS ANGELES, CA 90023
Owner/operator country:	Not reported

ENVIRONMENTAL TRANSLOADING SVC INC (Continued) **1000320193**

Owner/operator telephone: (213) 628-7000
Legal status: Private
Owner/Operator Type: Owner
Owner/Op start date: Not reported
Owner/Op end date: Not reported

Owner/operator name: NOT REQUIRED
Owner/operator address: NOT REQUIRED
NOT REQUIRED, ME 99999
Owner/operator country: Not reported
Owner/operator telephone: (415) 555-1212
Legal status: Private
Owner/Operator Type: Operator
Owner/Op start date: Not reported
Owner/Op end date: Not reported

Handler Activities Summary:
U.S. importer of hazardous waste: No
Mixed waste (haz. and radioactive): No
Recycler of hazardous waste: No
Transporter of hazardous waste: Yes
Treater, storer or disposer of HW: No
Underground injection activity: No
On-site burner exemption: No
Furnace exemption: No
Used oil fuel burner: No
Used oil processor: No
User oil refiner: No
Used oil fuel marketer to burner: No
Used oil Specification marketer: No
Used oil transfer facility: No
Used oil transporter: No

Facility Has Received Notices of Violations:
Regulation violated: Not reported
Area of violation: Transporters - Manifest and Recordkeeping
Date violation determined: 01/28/2000
Date achieved compliance: 04/20/2000
Violation lead agency: State
Enforcement action: WRITTEN INFORMAL
Enforcement action date: 01/28/2000
Enf. disposition status: Not reported
Enf. disp. status date: Not reported
Enforcement lead agency: State
Proposed penalty amount: Not reported
Final penalty amount: Not reported
Paid penalty amount: Not reported

Regulation violated: F - 263
Area of violation: Transporters - General
Date violation determined: 06/28/1998
Date achieved compliance: 01/01/1999
Violation lead agency: State
Enforcement action: WRITTEN INFORMAL
Enforcement action date: 06/28/1998
Enf. disposition status: Not reported

ENVIRONMENTAL TRANSLOADING SVC INC (Continued) **1000320193**

Enf. disp. status date: Not reported
Enforcement lead agency: State
Proposed penalty amount: Not reported
Final penalty amount: Not reported
Paid penalty amount: Not reported

Evaluation Action Summary:
Evaluation date: 01/28/2000
Evaluation: COMPLIANCE EVALUATION INSPECTION ON-SITE
Area of violation: Transporters - Manifest and Recordkeeping
Date achieved compliance: 04/20/2000
Evaluation lead agency: State

Evaluation date: 06/26/1998
Evaluation: COMPLIANCE EVALUATION INSPECTION ON-SITE
Area of violation: Transporters - General
Date achieved compliance: 01/01/1999
Evaluation lead agency: State

FINDS:

Registry ID: 110002639048

Environmental Interest/Information System
RCRAInfo is a national information system that supports the Resource Conservation and Recovery Act (RCRA) program through the tracking of events and activities related to facilities that generate, transport, and treat, store, or dispose of hazardous waste. RCRAInfo allows RCRA program staff to track the notification, permit, compliance, and corrective action activities required under RCRA.

ECHO:
Envid: 1000320193
Registry ID: 110002639048
DFR URL: http://echo.epa.gov/detailed_facility_report?fid=110002639048

74
West
1/8-1/4
0.203 mi.
1072 ft.

A-1 NOVELTY **CA SWEEPS UST** **S101588116**
1855 INDUSTRIAL ST **CA FID UST** **N/A**
LOS ANGELES, CA 90021 **CA EMI**

Relative:
Higher

Actual:
249 ft.

SWEEPS UST:
Status: Not reported
Comp Number: 6800
Number: Not reported
Board Of Equalization: Not reported
Referral Date: Not reported
Action Date: Not reported
Created Date: Not reported
Owner Tank Id: Not reported
SWRCB Tank Id: Not reported
Tank Status: Not reported
Capacity: Not reported
Active Date: Not reported
Tank Use: Not reported

A-1 NOVELTY (Continued) **S101588116**

STG: Not reported
Content: Not reported
Number Of Tanks: Not reported

CA FID UST:
Facility ID: 19056351
Regulated By: UTNKA
Regulated ID: Not reported
Cortese Code: Not reported
SIC Code: Not reported
Facility Phone: 2130000000
Mail To: Not reported
Mailing Address: 1855 INDUSTRIAL ST
Mailing Address 2: Not reported
Mailing City,St,Zip: LOS ANGELES 900210000
Contact: Not reported
Contact Phone: Not reported
DUNs Number: Not reported
NPDES Number: Not reported
EPA ID: Not reported
Comments: Not reported
Status: Active

EMI:
Year: 1987
County Code: 19
Air Basin: SC
Facility ID: 9836
Air District Name: SC
SIC Code: 3079
Air District Name: SOUTH COAST AQMD
Community Health Air Pollution Info System: Not reported
Consolidated Emission Reporting Rule: Not reported
Total Organic Hydrocarbon Gases Tons/Yr: 0
Reactive Organic Gases Tons/Yr: 0
Carbon Monoxide Emissions Tons/Yr: 0
NOX - Oxides of Nitrogen Tons/Yr: 0
SOX - Oxides of Sulphur Tons/Yr: 0
Particulate Matter Tons/Yr: 1
Part. Matter 10 Micrometers and Smllr Tons/Yr: 0

Year: 1990
County Code: 19
Air Basin: SC
Facility ID: 9836
Air District Name: SC
SIC Code: 3087
Air District Name: SOUTH COAST AQMD
Community Health Air Pollution Info System: Not reported
Consolidated Emission Reporting Rule: Not reported
Total Organic Hydrocarbon Gases Tons/Yr: 0
Reactive Organic Gases Tons/Yr: 0
Carbon Monoxide Emissions Tons/Yr: 0
NOX - Oxides of Nitrogen Tons/Yr: 0
SOX - Oxides of Sulphur Tons/Yr: 0
Particulate Matter Tons/Yr: 1

A-1 NOVELTY (Continued) **S101588116**

Part. Matter 10 Micrometers and Smllr Tons/Yr:0

S75 **ZULA PRODUCTION** **RCRA-SQG** **1000904936**
South **2123 BAY ST** **FINDS** **CA0000198903**
1/8-1/4 **LOS ANGELES, CA 90021** **ECHO**
0.210 mi.
1107 ft. **Site 4 of 4 in cluster S**

Relative: Higher

Actual: 245 ft.

RCRA-SQG:

Date form received by agency:	03/31/1994
Facility name:	ZULA PRODUCTION
Facility address:	2123 BAY ST LOS ANGELES, CA 90021
EPA ID:	CA0000198903
Mailing address:	BAY ST LOS ANGELES, CA 90021
Contact:	ISREAL TURGEMAN
Contact address:	2123 BAY ST LOS ANGELES, CA 90021
Contact country:	US
Contact telephone:	(213) 892-8256
Contact email:	Not reported
EPA Region:	09
Classification:	Small Small Quantity Generator
Description:	Handler: generates more than 100 and less than 1000 kg of hazardous waste during any calendar month and accumulates less than 6000 kg of hazardous waste at any time; or generates 100 kg or less of hazardous waste during any calendar month, and accumulates more than 1000 kg of hazardous waste at any time

Owner/Operator Summary:

Owner/operator name:	ISREAL TURGEMAN
Owner/operator address:	2123 BAY ST LOS ANGELES, CA 90021
Owner/operator country:	Not reported
Owner/operator telephone:	(213) 892-8256
Legal status:	Private
Owner/Operator Type:	Owner
Owner/Op start date:	Not reported
Owner/Op end date:	Not reported

Handler Activities Summary:

U.S. importer of hazardous waste:	No
Mixed waste (haz. and radioactive):	No
Recycler of hazardous waste:	No
Transporter of hazardous waste:	No
Treater, storer or disposer of HW:	No
Underground injection activity:	No
On-site burner exemption:	No
Furnace exemption:	No
Used oil fuel burner:	No
Used oil processor:	No
User oil refiner:	No
Used oil fuel marketer to burner:	No
Used oil Specification marketer:	No
Used oil transfer facility:	No
Used oil transporter:	No

ZULA PRODUCTION (Continued) **1000904936**

Violation Status: No violations found

FINDS:

Registry ID: 110002615402

Environmental Interest/Information System
RCRAInfo is a national information system that supports the Resource Conservation and Recovery Act (RCRA) program through the tracking of events and activities related to facilities that generate, transport, and treat, store, or dispose of hazardous waste. RCRAInfo allows RCRA program staff to track the notification, permit, compliance, and corrective action activities required under RCRA.

ECHO:
Envid: 1000904936
Registry ID: 110002615402
DFR URL: http://echo.epa.gov/detailed_facility_report?fid=110002615402

W76 **HILL BROTHERS CHEMICAL CO** **CA SWEEPS UST** **1000273778**
South **2159 BAY ST** **CA HIST UST** **N/A**
1/8-1/4 **LOS ANGELES, CA 90021** **CA FID UST**
0.210 mi. **CA CHMIRS**
1107 ft. **Site 1 of 2 in cluster W** **CA HAZNET**
CA NPDES

Relative: Higher

Actual: 245 ft.

SWEEPS UST:
Status: Not reported
Comp Number: 1387
Number: Not reported
Board Of Equalization: 44-011760
Referral Date: Not reported
Action Date: Not reported
Created Date: Not reported
Owner Tank Id: Not reported
SWRCB Tank Id: 19-050-001387-000001
Tank Status: Not reported
Capacity: 6000
Active Date: Not reported
Tank Use: M.V. FUEL
STG: PRODUCT
Content: DIESEL
Number Of Tanks: 20

Status: Not reported
Comp Number: 1387
Number: Not reported
Board Of Equalization: 44-011760
Referral Date: Not reported
Action Date: Not reported
Created Date: Not reported
Owner Tank Id: Not reported
SWRCB Tank Id: 19-050-001387-000002
Tank Status: Not reported
Capacity: 1000
Active Date: Not reported
Tank Use: M.V. FUEL

HILL BROTHERS CHEMICAL CO (Continued) **1000273778**

STG: PRODUCT
Content: DIESEL
Number Of Tanks: Not reported

Status: Not reported
Comp Number: 1387
Number: Not reported
Board Of Equalization: 44-011760
Referral Date: Not reported
Action Date: Not reported
Created Date: Not reported
Owner Tank Id: Not reported
SWRCB Tank Id: 19-050-001387-000003
Tank Status: Not reported
Capacity: 1000
Active Date: Not reported
Tank Use: M.V. FUEL
STG: PRODUCT
Content: DIESEL
Number Of Tanks: Not reported

Status: Not reported
Comp Number: 1387
Number: Not reported
Board Of Equalization: 44-011760
Referral Date: Not reported
Action Date: Not reported
Created Date: Not reported
Owner Tank Id: Not reported
SWRCB Tank Id: 19-050-001387-000004
Tank Status: Not reported
Capacity: 4500
Active Date: Not reported
Tank Use: CHEMICAL
STG: PRODUCT
Content: UNKNOWN
Number Of Tanks: Not reported

Status: Not reported
Comp Number: 1387
Number: Not reported
Board Of Equalization: 44-011760
Referral Date: Not reported
Action Date: Not reported
Created Date: Not reported
Owner Tank Id: Not reported
SWRCB Tank Id: 19-050-001387-000005
Tank Status: Not reported
Capacity: 480
Active Date: Not reported
Tank Use: CHEMICAL
STG: PRODUCT
Content: UNKNOWN
Number Of Tanks: Not reported

Status: Not reported
Comp Number: 1387

HILL BROTHERS CHEMICAL CO (Continued) **1000273778**

Number: Not reported
Board Of Equalization: 44-011760
Referral Date: Not reported
Action Date: Not reported
Created Date: Not reported
Owner Tank Id: Not reported
SWRCB Tank Id: 19-050-001387-000006
Tank Status: Not reported
Capacity: 360
Active Date: Not reported
Tank Use: CHEMICAL
STG: PRODUCT
Content: UNKNOWN
Number Of Tanks: Not reported

Status: Not reported
Comp Number: 1387
Number: Not reported
Board Of Equalization: 44-011760
Referral Date: Not reported
Action Date: Not reported
Created Date: Not reported
Owner Tank Id: Not reported
SWRCB Tank Id: 19-050-001387-000007
Tank Status: Not reported
Capacity: 1500
Active Date: Not reported
Tank Use: CHEMICAL
STG: PRODUCT
Content: UNKNOWN
Number Of Tanks: Not reported

Status: Not reported
Comp Number: 1387
Number: Not reported
Board Of Equalization: 44-011760
Referral Date: Not reported
Action Date: Not reported
Created Date: Not reported
Owner Tank Id: Not reported
SWRCB Tank Id: 19-050-001387-000008
Tank Status: Not reported
Capacity: 550
Active Date: Not reported
Tank Use: OIL
STG: WASTE
Content: WASTE OIL
Number Of Tanks: Not reported

Status: Not reported
Comp Number: 1387
Number: Not reported
Board Of Equalization: 44-011760
Referral Date: Not reported
Action Date: Not reported
Created Date: Not reported
Owner Tank Id: Not reported

HILL BROTHERS CHEMICAL CO (Continued) **1000273778**

SWRCB Tank Id: 19-050-001387-000009
Tank Status: Not reported
Capacity: 400
Active Date: Not reported
Tank Use: OIL
STG: WASTE
Content: WASTE OIL
Number Of Tanks: Not reported

Status: Not reported
Comp Number: 1387
Number: Not reported
Board Of Equalization: 44-011760
Referral Date: Not reported
Action Date: Not reported
Created Date: Not reported
Owner Tank Id: Not reported
SWRCB Tank Id: 19-050-001387-000010
Tank Status: Not reported
Capacity: 200
Active Date: Not reported
Tank Use: OIL
STG: WASTE
Content: WASTE OIL
Number Of Tanks: Not reported

Status: Not reported
Comp Number: 1387
Number: Not reported
Board Of Equalization: 44-011760
Referral Date: Not reported
Action Date: Not reported
Created Date: Not reported
Owner Tank Id: Not reported
SWRCB Tank Id: 19-050-001387-000011
Tank Status: Not reported
Capacity: 5000
Active Date: Not reported
Tank Use: OIL
STG: WASTE
Content: WASTE OIL
Number Of Tanks: Not reported

Status: Not reported
Comp Number: 1387
Number: Not reported
Board Of Equalization: 44-011760
Referral Date: Not reported
Action Date: Not reported
Created Date: Not reported
Owner Tank Id: Not reported
SWRCB Tank Id: 19-050-001387-000012
Tank Status: Not reported
Capacity: 1000
Active Date: Not reported
Tank Use: M.V. FUEL
STG: PRODUCT

HILL BROTHERS CHEMICAL CO (Continued) **1000273778**

Content: DIESEL
Number Of Tanks: Not reported

Status: Not reported
Comp Number: 1387
Number: Not reported
Board Of Equalization: 44-011760
Referral Date: Not reported
Action Date: Not reported
Created Date: Not reported
Owner Tank Id: Not reported
SWRCB Tank Id: 19-050-001387-000013
Tank Status: Not reported
Capacity: 10000
Active Date: Not reported
Tank Use: M.V. FUEL
STG: PRODUCT
Content: REG UNLEADED
Number Of Tanks: Not reported

Status: Not reported
Comp Number: 1387
Number: Not reported
Board Of Equalization: 44-011760
Referral Date: Not reported
Action Date: Not reported
Created Date: Not reported
Owner Tank Id: Not reported
SWRCB Tank Id: 19-050-001387-000014
Tank Status: Not reported
Capacity: 10000
Active Date: Not reported
Tank Use: M.V. FUEL
STG: PRODUCT
Content: REG UNLEADED
Number Of Tanks: Not reported

Status: Not reported
Comp Number: 1387
Number: Not reported
Board Of Equalization: 44-011760
Referral Date: Not reported
Action Date: Not reported
Created Date: Not reported
Owner Tank Id: Not reported
SWRCB Tank Id: 19-050-001387-000015
Tank Status: Not reported
Capacity: 750
Active Date: Not reported
Tank Use: OIL
STG: WASTE
Content: WASTE OIL
Number Of Tanks: Not reported

Status: Not reported
Comp Number: 1387
Number: Not reported

HILL BROTHERS CHEMICAL CO (Continued) **1000273778**

Board Of Equalization: 44-011760
Referral Date: Not reported
Action Date: Not reported
Created Date: Not reported
Owner Tank Id: Not reported
SWRCB Tank Id: 19-050-001387-000016
Tank Status: Not reported
Capacity: 500
Active Date: Not reported
Tank Use: CHEMICAL
STG: PRODUCT
Content: UNKNOWN
Number Of Tanks: Not reported

Status: Not reported
Comp Number: 1387
Number: Not reported
Board Of Equalization: 44-011760
Referral Date: Not reported
Action Date: Not reported
Created Date: Not reported
Owner Tank Id: Not reported
SWRCB Tank Id: 19-050-001387-000017
Tank Status: Not reported
Capacity: 1000
Active Date: Not reported
Tank Use: M.V. FUEL
STG: PRODUCT
Content: DIESEL
Number Of Tanks: Not reported

Status: Not reported
Comp Number: 1387
Number: Not reported
Board Of Equalization: 44-011760
Referral Date: Not reported
Action Date: Not reported
Created Date: Not reported
Owner Tank Id: Not reported
SWRCB Tank Id: 19-050-001387-000018
Tank Status: Not reported
Capacity: 400
Active Date: Not reported
Tank Use: OIL
STG: WASTE
Content: WASTE OIL
Number Of Tanks: Not reported

Status: Not reported
Comp Number: 1387
Number: Not reported
Board Of Equalization: 44-011760
Referral Date: Not reported
Action Date: Not reported
Created Date: Not reported
Owner Tank Id: Not reported
SWRCB Tank Id: 19-050-001387-000019

HILL BROTHERS CHEMICAL CO (Continued) **1000273778**

Tank Status: Not reported
Capacity: 1750
Active Date: Not reported
Tank Use: CHEMICAL
STG: PRODUCT
Content: UNKNOWN
Number Of Tanks: Not reported

Status: Not reported
Comp Number: 1387
Number: Not reported
Board Of Equalization: 44-011760
Referral Date: Not reported
Action Date: Not reported
Created Date: Not reported
Owner Tank Id: Not reported
SWRCB Tank Id: 19-050-001387-000020
Tank Status: Not reported
Capacity: 1500
Active Date: Not reported
Tank Use: CHEMICAL
STG: PRODUCT
Content: UNKNOWN
Number Of Tanks: Not reported

HIST UST:
File Number: 00026E0F
URL: http://geotracker.waterboards.ca.gov/ustpdfs/pdf/00026E0F.pdf
Region: STATE
Facility ID: 00000019095
Facility Type: Other
Other Type: MFG. & WHSE.
Contact Name: RON SPITIRI
Telephone: 2136278135
Owner Name: HILL BROS. CHEMICAL CO.
Owner Address: 1 CITY BLVD. WEST SUITE 1521
Owner City,St,Zip: ORANGE, CA 92668
Total Tanks: 0020

Tank Num: 001
Container Num: 11
Year Installed: Not reported
Tank Capacity: 00006000
Tank Used for: PRODUCT
Type of Fuel: DIESEL
Container Construction Thickness: Not reported
Leak Detection: Stock Inventor

Tank Num: 002
Container Num: 2E
Year Installed: 1952
Tank Capacity: 00001000
Tank Used for: PRODUCT
Type of Fuel: DIESEL
Container Construction Thickness: 1/4
Leak Detection: None

HILL BROTHERS CHEMICAL CO (Continued) **1000273778**

Tank Num:	003
Container Num:	2F
Year Installed:	1952
Tank Capacity:	00001000
Tank Used for:	PRODUCT
Type of Fuel:	DIESEL
Container Construction Thickness:	1/4
Leak Detection:	None

Tank Num:	004
Container Num:	2H
Year Installed:	1952
Tank Capacity:	00004500
Tank Used for:	WASTE
Type of Fuel:	Not reported
Container Construction Thickness:	8
Leak Detection:	None

Tank Num:	005
Container Num:	2J
Year Installed:	1983
Tank Capacity:	00000480
Tank Used for:	WASTE
Type of Fuel:	Not reported
Container Construction Thickness:	6
Leak Detection:	None

Tank Num:	006
Container Num:	2K
Year Installed:	1975
Tank Capacity:	00000360
Tank Used for:	WASTE
Type of Fuel:	Not reported
Container Construction Thickness:	6
Leak Detection:	None

Tank Num:	007
Container Num:	2L
Year Installed:	1971
Tank Capacity:	00001500
Tank Used for:	WASTE
Type of Fuel:	Not reported
Container Construction Thickness:	Not reported
Leak Detection:	None

Tank Num:	008
Container Num:	2M
Year Installed:	1970
Tank Capacity:	00000550
Tank Used for:	WASTE
Type of Fuel:	WASTE OIL
Container Construction Thickness:	Not reported
Leak Detection:	None

Tank Num:	009
Container Num:	2N
Year Installed:	1952

HILL BROTHERS CHEMICAL CO (Continued) **1000273778**

Tank Capacity:	00000400
Tank Used for:	WASTE
Type of Fuel:	WASTE OIL
Container Construction Thickness:	3
Leak Detection:	None

Tank Num:	010
Container Num:	2P
Year Installed:	1952
Tank Capacity:	00000200
Tank Used for:	WASTE
Type of Fuel:	WASTE OIL
Container Construction Thickness:	3
Leak Detection:	None

Tank Num:	011
Container Num:	43A
Year Installed:	1969
Tank Capacity:	00005000
Tank Used for:	WASTE
Type of Fuel:	WASTE OIL
Container Construction Thickness:	Not reported
Leak Detection:	None

Tank Num:	012
Container Num:	3D
Year Installed:	1952
Tank Capacity:	00001000
Tank Used for:	PRODUCT
Type of Fuel:	DIESEL
Container Construction Thickness:	1/4
Leak Detection:	None

Tank Num:	013
Container Num:	7A
Year Installed:	1952
Tank Capacity:	00010000
Tank Used for:	PRODUCT
Type of Fuel:	UNLEADED
Container Construction Thickness:	1/4
Leak Detection:	Visual, Stock Inventor

Tank Num:	014
Container Num:	7B
Year Installed:	1952
Tank Capacity:	00010000
Tank Used for:	PRODUCT
Type of Fuel:	REGULAR
Container Construction Thickness:	1/4
Leak Detection:	Visual, Stock Inventor

Tank Num:	015
Container Num:	7C
Year Installed:	1952
Tank Capacity:	00000750
Tank Used for:	WASTE
Type of Fuel:	WASTE OIL

HILL BROTHERS CHEMICAL CO (Continued) **1000273778**

Container Construction Thickness: 12
Leak Detection: None

Tank Num: 016
Container Num: 7D
Year Installed: 1952
Tank Capacity: 00000500
Tank Used for: WASTE
Type of Fuel: Not reported
Container Construction Thickness: 6
Leak Detection: None

Tank Num: 017
Container Num: 4K
Year Installed: 1952
Tank Capacity: 00001000
Tank Used for: PRODUCT
Type of Fuel: DIESEL
Container Construction Thickness: 1/4
Leak Detection: None

Tank Num: 018
Container Num: 4L
Year Installed: 1952
Tank Capacity: 00000400
Tank Used for: WASTE
Type of Fuel: WASTE OIL
Container Construction Thickness: 3
Leak Detection: None

Tank Num: 019
Container Num: 4Q
Year Installed: 1975
Tank Capacity: 00001750
Tank Used for: WASTE
Type of Fuel: Not reported
Container Construction Thickness: 6
Leak Detection: None

Tank Num: 020
Container Num: 30A
Year Installed: 1980
Tank Capacity: 00001500
Tank Used for: WASTE
Type of Fuel: Not reported
Container Construction Thickness: Not reported
Leak Detection: None

Click here for Geo Tracker PDF:

CA FID UST:
Facility ID: 19032454
Regulated By: UTNKA
Regulated ID: 00019095
Cortese Code: Not reported
SIC Code: Not reported
Facility Phone: 2136278135

HILL BROTHERS CHEMICAL CO (Continued) **1000273778**

Mail To:	Not reported
Mailing Address:	1 CITY BLVD WEST-SUITE
Mailing Address 2:	Not reported
Mailing City,St,Zip:	LOS ANGELES 900210000
Contact:	Not reported
Contact Phone:	Not reported
DUNs Number:	Not reported
NPDES Number:	Not reported
EPA ID:	Not reported
Comments:	Not reported
Status:	Active

CHMIRS:

OES Incident Number:	0-3675
OES notification:	08/16/2000
OES Date:	Not reported
OES Time:	Not reported
Date Completed:	**Not reported**
Property Use:	Not reported
Agency Id Number:	Not reported
Agency Incident Number:	Not reported
Time Notified:	Not reported
Time Completed:	Not reported
Surrounding Area:	Not reported
Estimated Temperature:	Not reported
Property Management:	Not reported
More Than Two Substances Involved?:	Not reported
Resp Agncy Personel # Of Decontaminated:	Not reported
Responding Agency Personel # Of Injuries:	Not reported
Responding Agency Personel # Of Fatalities:	Not reported
Others Number Of Decontaminated:	Not reported
Others Number Of Injuries:	Not reported
Others Number Of Fatalities:	Not reported
Vehicle Make/year:	Not reported
Vehicle License Number:	Not reported
Vehicle State:	Not reported
Vehicle Id Number:	Not reported
CA DOT PUC/ICC Number:	Not reported
Company Name:	Not reported
Reporting Officer Name/ID:	Not reported
Report Date:	Not reported
Facility Telephone:	Not reported
Waterway Involved:	Yes
Waterway:	Storm drain
Spill Site:	Not reported
Cleanup By:	LA Co Hazmat
Containment:	Not reported
What Happened:	Not reported
Type:	Not reported
Measure:	Not reported
Other:	Not reported
Date/Time:	Not reported
Year:	2000
Agency:	LA City Fire
Incident Date:	8/16/200012:00:00 AM
Admin Agency:	Los Angeles City Fire Department
Amount:	Not reported

HILL BROTHERS CHEMICAL CO (Continued) **1000273778**

Contained:	Yes
Site Type:	Industrial Plant
E Date:	Not reported
Substance:	Ammonia
Gallons:	300
Unknown:	0
Substance #2:	Not reported
Substance #3:	Not reported
Evacuations:	0
Number of Injuries:	3
Number of Fatalities:	0
#1 Pipeline:	Not reported
#2 Pipeline:	Not reported
#3 Pipeline:	Not reported
#1 Vessel >= 300 Tons:	Not reported
#2 Vessel >= 300 Tons:	Not reported
#3 Vessel >= 300 Tons:	Not reported
Evacs:	Not reported
Injuries:	Not reported
Fatals:	Not reported
Comments:	Not reported
Description:	Transfering between two fixed tanks and substance spilled. Possible saftey valve problem. 3 individuals transported due to inhalation.

HAZNET:

envid:	1000273778
Year:	2013
GEPAID:	CAC002745369
Contact:	GARY SMART
Telephone:	6235359955
Mailing Name:	Not reported
Mailing Address:	7121 W BELL RD STE 250
Mailing City,St,Zip:	GLENDALE, AZ 853088561
Gen County:	Los Angeles
TSD EPA ID:	NVT330010000
TSD County:	99
Waste Category:	Not reported
Disposal Method:	Other Recovery Of Reclamation For Reuse Including Acid Regeneration, Organics Recovery Ect
Tons:	0.5004
Cat Decode:	Not reported
Method Decode:	Other Recovery Of Reclamation For Reuse Including Acid Regeneration, Organics Recovery Ect
Facility County:	Not reported

NPDES:

Npdes Number:	Not reported
Facility Status:	Not reported
Agency Id:	Not reported
Region:	4
Regulatory Measure Id:	191561
Order No:	Not reported
Regulatory Measure Type:	Industrial
Place Id:	Not reported
WDID:	4 19I018242

HILL BROTHERS CHEMICAL CO (Continued) **1000273778**

Program Type:	Not reported
Adoption Date Of Regulatory Measure:	Not reported
Effective Date Of Regulatory Measure:	Not reported
Expiration Date Of Regulatory Measure:	Not reported
Termination Date Of Regulatory Measure:	Not reported
Discharge Name:	Not reported
Discharge Address:	Not reported
Discharge City:	Not reported
Discharge State:	Not reported
Discharge Zip:	Not reported
RECEIVED DATE:	5/9/2008
PROCESSED DATE:	7/7/2003
STATUS CODE NAME:	Terminated
STATUS DATE:	7/7/2003
PLACE SIZE:	72000
PLACE SIZE UNIT:	53
FACILITY CONTACT NAME:	Not reported
FACILITY CONTACT TITLE:	Not reported
FACILITY CONTACT PHONE:	Not reported
FACILITY CONTACT PHONE EXT:	Not reported
FACILITY CONTACT EMAIL:	Not reported
OPERATOR NAME:	Hill Brothers Chemical Co
OPERATOR ADDRESS:	410 Charcot Ave
OPERATOR CITY:	San Jose
OPERATOR STATE:	California
OPERATOR ZIP:	95131
OPERATOR CONTACT NAME:	Bob Roth
OPERATOR CONTACT TITLE:	Not reported
OPERATOR CONTACT PHONE:	714-998-8800
OPERATOR CONTACT PHONE EXT:	Not reported
OPERATOR CONTACT EMAIL:	Not reported
OPERATOR TYPE:	Private Business
DEVELOPER NAME:	Not reported
DEVELOPER ADDRESS:	Not reported
DEVELOPER CITY:	Not reported
DEVELOPER STATE:	California
DEVELOPER ZIP:	Not reported
DEVELOPER CONTACT NAME:	Not reported
DEVELOPER CONTACT TITLE:	Not reported
CONSTYPE LINEAR UTILITY IND:	Not reported
EMERGENCY PHONE NO:	Not reported
EMERGENCY PHONE EXT:	Not reported
CONSTYPE ABOVE GROUND IND:	Not reported
CONSTYPE BELOW GROUND IND:	Not reported
CONSTYPE CABLE LINE IND:	Not reported
CONSTYPE COMM LINE IND:	Not reported
CONSTYPE COMMERTIAL IND:	Not reported
CONSTYPE ELECTRICAL LINE IND:	Not reported
CONSTYPE GAS LINE IND:	Not reported
CONSTYPE INDUSTRIAL IND:	Not reported
CONSTYPE OTHER DESRIPTION:	Not reported
CONSTYPE OTHER IND:	Not reported
CONSTYPE RECONS IND:	Not reported
CONSTYPE RESIDENTIAL IND:	Not reported
CONSTYPE TRANSPORT IND:	Not reported
CONSTYPE UTILITY DESCRIPTION:	Not reported
CONSTYPE UTILITY IND:	Not reported

HILL BROTHERS CHEMICAL CO (Continued) **1000273778**

CONSTYPE WATER SEWER IND:	Not reported
DIR DISCHARGE USWATER IND:	Not reported
RECEIVING WATER NAME:	Los Angeles River
CERTIFIER NAME:	Not reported
CERTIFIER TITLE:	Not reported
CERTIFICATION DATE:	Not reported
PRIMARY SIC:	2819-Industrial Inorganic Chemicals, NEC
SECONDARY SIC:	Not reported
TERTIARY SIC:	Not reported
Npdes Number:	CAS000001
Facility Status:	Terminated
Agency Id:	0
Region:	4
Regulatory Measure Id:	190050
Order No:	97-03-DWQ
Regulatory Measure Type:	Enrollee
Place Id:	Not reported
WDID:	4 19I010954
Program Type:	Industrial
Adoption Date Of Regulatory Measure:	Not reported
Effective Date Of Regulatory Measure:	03/09/1994
Expiration Date Of Regulatory Measure:	Not reported
Termination Date Of Regulatory Measure:	06/05/2015
Discharge Name:	Hill Brothers Chemical Co
Discharge Address:	7121 West Bell Road
Discharge City:	Glendale
Discharge State:	Arizona
Discharge Zip:	85308
RECEIVED DATE:	Not reported
PROCESSED DATE:	Not reported
STATUS CODE NAME:	Not reported
STATUS DATE:	Not reported
PLACE SIZE:	Not reported
PLACE SIZE UNIT:	Not reported
FACILITY CONTACT NAME:	Not reported
FACILITY CONTACT TITLE:	Not reported
FACILITY CONTACT PHONE:	Not reported
FACILITY CONTACT PHONE EXT:	Not reported
FACILITY CONTACT EMAIL:	Not reported
OPERATOR NAME:	Not reported
OPERATOR ADDRESS:	Not reported
OPERATOR CITY:	Not reported
OPERATOR STATE:	Not reported
OPERATOR ZIP:	Not reported
OPERATOR CONTACT NAME:	Not reported
OPERATOR CONTACT TITLE:	Not reported
OPERATOR CONTACT PHONE:	Not reported
OPERATOR CONTACT PHONE EXT:	Not reported
OPERATOR CONTACT EMAIL:	Not reported
OPERATOR TYPE:	Not reported
DEVELOPER NAME:	Not reported
DEVELOPER ADDRESS:	Not reported
DEVELOPER CITY:	Not reported
DEVELOPER STATE:	Not reported
DEVELOPER ZIP:	Not reported
DEVELOPER CONTACT NAME:	Not reported

HILL BROTHERS CHEMICAL CO (Continued) **1000273778**

DEVELOPER CONTACT TITLE:	Not reported
CONSTYPE LINEAR UTILITY IND:	Not reported
EMERGENCY PHONE NO:	Not reported
EMERGENCY PHONE EXT:	Not reported
CONSTYPE ABOVE GROUND IND:	Not reported
CONSTYPE BELOW GROUND IND:	Not reported
CONSTYPE CABLE LINE IND:	Not reported
CONSTYPE COMM LINE IND:	Not reported
CONSTYPE COMMERTIAL IND:	Not reported
CONSTYPE ELECTRICAL LINE IND:	Not reported
CONSTYPE GAS LINE IND:	Not reported
CONSTYPE INDUSTRIAL IND:	Not reported
CONSTYPE OTHER DESRIPTION:	Not reported
CONSTYPE OTHER IND:	Not reported
CONSTYPE RECONS IND:	Not reported
CONSTYPE RESIDENTIAL IND:	Not reported
CONSTYPE TRANSPORT IND:	Not reported
CONSTYPE UTILITY DESCRIPTION:	Not reported
CONSTYPE UTILITY IND:	Not reported
CONSTYPE WATER SEWER IND:	Not reported
DIR DISCHARGE USWATER IND:	Not reported
RECEIVING WATER NAME:	Not reported
CERTIFIER NAME:	Not reported
CERTIFIER TITLE:	Not reported
CERTIFICATION DATE:	Not reported
PRIMARY SIC:	Not reported
SECONDARY SIC:	Not reported
TERTIARY SIC:	Not reported

Npdes Number:	Not reported
Facility Status:	Not reported
Agency Id:	Not reported
Region:	4
Regulatory Measure Id:	190050
Order No:	Not reported
Regulatory Measure Type:	Industrial
Place Id:	Not reported
WDID:	4 19I010954
Program Type:	Not reported
Adoption Date Of Regulatory Measure:	Not reported
Effective Date Of Regulatory Measure:	Not reported
Expiration Date Of Regulatory Measure:	Not reported
Termination Date Of Regulatory Measure:	Not reported
Discharge Name:	Not reported
Discharge Address:	Not reported
Discharge City:	Not reported
Discharge State:	Not reported
Discharge Zip:	Not reported
RECEIVED DATE:	5/9/2008
PROCESSED DATE:	3/9/1994
STATUS CODE NAME:	Active
STATUS DATE:	3/9/1994
PLACE SIZE:	72000
PLACE SIZE UNIT:	53
FACILITY CONTACT NAME:	Nate Waters
FACILITY CONTACT TITLE:	Not reported
FACILITY CONTACT PHONE:	213-627-8135

HILL BROTHERS CHEMICAL CO (Continued) **1000273778**

FACILITY CONTACT PHONE EXT:	Not reported
FACILITY CONTACT EMAIL:	Not reported
OPERATOR NAME:	Hill Brothers Chemical Co
OPERATOR ADDRESS:	15017 Clark Ave
OPERATOR CITY:	City of Industry
OPERATOR STATE:	California
OPERATOR ZIP:	91745
OPERATOR CONTACT NAME:	Nate Waters
OPERATOR CONTACT TITLE:	Not reported
OPERATOR CONTACT PHONE:	626-333-2251
OPERATOR CONTACT PHONE EXT:	Not reported
OPERATOR CONTACT EMAIL:	Not reported
OPERATOR TYPE:	Private Business
DEVELOPER NAME:	Not reported
DEVELOPER ADDRESS:	Not reported
DEVELOPER CITY:	Not reported
DEVELOPER STATE:	California
DEVELOPER ZIP:	Not reported
DEVELOPER CONTACT NAME:	Not reported
DEVELOPER CONTACT TITLE:	Not reported
CONSTYPE LINEAR UTILITY IND:	Not reported
EMERGENCY PHONE NO:	626-333-2251
EMERGENCY PHONE EXT:	Not reported
CONSTYPE ABOVE GROUND IND:	Not reported
CONSTYPE BELOW GROUND IND:	Not reported
CONSTYPE CABLE LINE IND:	Not reported
CONSTYPE COMM LINE IND:	Not reported
CONSTYPE COMMERTIAL IND:	Not reported
CONSTYPE ELECTRICAL LINE IND:	Not reported
CONSTYPE GAS LINE IND:	Not reported
CONSTYPE INDUSTRIAL IND:	Not reported
CONSTYPE OTHER DESRIPTION:	Not reported
CONSTYPE OTHER IND:	Not reported
CONSTYPE RECONS IND:	Not reported
CONSTYPE RESIDENTIAL IND:	Not reported
CONSTYPE TRANSPORT IND:	Not reported
CONSTYPE UTILITY DESCRIPTION:	Not reported
CONSTYPE UTILITY IND:	Not reported
CONSTYPE WATER SEWER IND:	Not reported
DIR DISCHARGE USWATER IND:	Not reported
RECEIVING WATER NAME:	Los Angeles River
CERTIFIER NAME:	Not reported
CERTIFIER TITLE:	Not reported
CERTIFICATION DATE:	Not reported
PRIMARY SIC:	3299-Nonmetallic Mineral Products, NEC
SECONDARY SIC:	3295-Minerals and Earths, Ground or Otherwise Treated
TERTIARY SIC:	Not reported

O77 **L N COLOR** **RCRA-SQG** **1000686542**
WNW **1381 E 6TH ST** **FINDS** **CAD983638636**
1/8-1/4 **LOS ANGELES, CA 90021** **ECHO**
0.217 mi.
1146 ft. **Site 3 of 3 in cluster O**

Relative:
Higher

Actual:
252 ft.

RCRA-SQG:

Date form received by agency:	03/20/1992
Facility name:	L N COLOR
Facility address:	1381 E 6TH ST LOS ANGELES, CA 90021
EPA ID:	CAD983638636
Contact:	NED JOY
Contact address:	1381 E 6TH ST LOS ANGELES, CA 90021
Contact country:	US
Contact telephone:	(213) 628-9009
Contact email:	Not reported
EPA Region:	09
Classification:	Small Small Quantity Generator
Description:	Handler: generates more than 100 and less than 1000 kg of hazardous waste during any calendar month and accumulates less than 6000 kg of hazardous waste at any time; or generates 100 kg or less of hazardous waste during any calendar month, and accumulates more than 1000 kg of hazardous waste at any time

Owner/Operator Summary:

Owner/operator name:	NED JOY
Owner/operator address:	165 W SANTA ANITA TERR ARCADIA, CA 91007
Owner/operator country:	Not reported
Owner/operator telephone:	(818) 445-7459
Legal status:	Private
Owner/Operator Type:	Owner
Owner/Op start date:	Not reported
Owner/Op end date:	Not reported

Handler Activities Summary:

U.S. importer of hazardous waste:	No
Mixed waste (haz. and radioactive):	No
Recycler of hazardous waste:	No
Transporter of hazardous waste:	No
Treater, storer or disposer of HW:	No
Underground injection activity:	No
On-site burner exemption:	No
Furnace exemption:	No
Used oil fuel burner:	No
Used oil processor:	No
User oil refiner:	No
Used oil fuel marketer to burner:	No
Used oil Specification marketer:	No
Used oil transfer facility:	No
Used oil transporter:	No

Violation Status: No violations found

FINDS:

Registry ID: 110002877904

L N COLOR (Continued) **1000686542**

Environmental Interest/Information System
RCRAInfo is a national information system that supports the Resource Conservation and Recovery Act (RCRA) program through the tracking of events and activities related to facilities that generate, transport, and treat, store, or dispose of hazardous waste. RCRAInfo allows RCRA program staff to track the notification, permit, compliance, and corrective action activities required under RCRA.

ECHO:
Envid: 1000686542
Registry ID: 110002877904
DFR URL: http://echo.epa.gov/detailed_facility_report?fid=110002877904

W78 **HALBERT BROTHERS INC** **CA HIST UST** **U001560876**
South **2116 BAY STREET** **N/A**
1/8-1/4 **LOS ANGELES, CA 90021**
0.217 mi.
1148 ft. **Site 2 of 2 in cluster W**

Relative:
Higher

Actual:
245 ft.

HIST UST:
File Number: 00026CF6
URL: http://geotracker.waterboards.ca.gov/ustpdfs/pdf/00026CF6.pdf
Region: STATE
Facility ID: 00000006613
Facility Type: Other
Other Type: TRUCKING
Contact Name: RICHARD CARRINGTON
Telephone: 2136222331
Owner Name: HALBERT BROTHERS, INC.
Owner Address: 2116 SACRAMENTO STREET
Owner City,St,Zip: LOS ANGELES, CA 90021
Total Tanks: 0003

Tank Num: 001
Container Num: 1
Year Installed: Not reported
Tank Capacity: 00000550
Tank Used for: PRODUCT
Type of Fuel: UNLEADED
Container Construction Thickness: Not reported
Leak Detection: None

Tank Num: 002
Container Num: 2
Year Installed: Not reported
Tank Capacity: 00010000
Tank Used for: PRODUCT
Type of Fuel: REGULAR
Container Construction Thickness: Not reported
Leak Detection: None

Tank Num: 003
Container Num: 3
Year Installed: 1978
Tank Capacity: 00010000
Tank Used for: PRODUCT

HALBERT BROTHERS INC (Continued) **U001560876**

Type of Fuel: DIESEL
Container Construction Thickness: Not reported
Leak Detection: None

Click here for Geo Tracker PDF:

T79 **CONSOLIDATED FACILITIES** **CA UST** **U003780499**
SE **786 S MISSION RD** **N/A**
1/8-1/4 **LOS ANGELES, CA 90023**
0.220 mi.
1161 ft. **Site 2 of 3 in cluster T**

Relative:
Higher

Actual:
247 ft.

UST:
Facility ID: 24063
Permitting Agency: LOS ANGELES, CITY OF
Latitude: 34.0325621
Longitude: -118.224018

T80 **BUREAU OF SANITATION** **CA SWEEPS UST** **S101587941**
SE **786 S MISSION RD** **CA FID UST** **N/A**
1/8-1/4 **LOS ANGELES, CA 90023**
0.220 mi.
1161 ft. **Site 3 of 3 in cluster T**

Relative:
Higher

Actual:
247 ft.

SWEEPS UST:
Status: Active
Comp Number: 6059
Number: 4
Board Of Equalization: Not reported
Referral Date: 06-15-93
Action Date: 06-15-93
Created Date: 02-29-88
Owner Tank Id: Not reported
SWRCB Tank Id: Not reported
Tank Status: Not reported
Capacity: Not reported
Active Date: Not reported
Tank Use: Not reported
STG: Not reported
Content: Not reported
Number Of Tanks: Not reported

CA FID UST:
Facility ID: 19056166
Regulated By: UTNKA
Regulated ID: Not reported
Cortese Code: Not reported
SIC Code: Not reported
Facility Phone: 2134854902
Mail To: Not reported
Mailing Address: 786 S MISSION RD
Mailing Address 2: Not reported
Mailing City,St,Zip: LOS ANGELES 900230000
Contact: Not reported
Contact Phone: Not reported
DUNs Number: Not reported

BUREAU OF SANITATION (Continued) **S101587941**

NPDES Number: Not reported
EPA ID: Not reported
Comments: Not reported
Status: Active

X81 **7TH STREET CONSOLIDATED FACILITY** **RCRA-LQG** **1007199616**
ESE **2222 EAST 7TH STREET** **NY MANIFEST** **CAD981692379**
1/8-1/4 **LOS ANGELES, CA 90023**
0.222 mi.
1174 ft. **Site 1 of 6 in cluster X**

Relative:
Higher

Actual:
251 ft.

RCRA-LQG:
Date form received by agency: 02/26/2004
Facility name: 7TH STREET CONSOLIDATED FACILITY
Facility address: 2222 EAST 7TH STREET
LOS ANGELES, CA 90023
EPA ID: CAD981692379
Mailing address: 419 SOUTH SPRING STREET
12TH FLOOR
LOS ANGELES, CA 90012
Contact: SHARI H KUROKI
Contact address: Not reported
Not reported
Contact country: US
Contact telephone: (213) 473-7748
Contact email: SKUROKI@GSD.LACITY.ORG
EPA Region: 09
Classification: Large Quantity Generator
Description: Handler: generates 1,000 kg or more of hazardous waste during any calendar month; or generates more than 1 kg of acutely hazardous waste during any calendar month; or generates more than 100 kg of any residue or contaminated soil, waste or other debris resulting from the cleanup of a spill, into or on any land or water, of acutely hazardous waste during any calendar month; or generates 1 kg or less of acutely hazardous waste during any calendar month, and accumulates more than 1 kg of acutely hazardous waste at any time; or generates 100 kg or less of any residue or contaminated soil, waste or other debris resulting from the cleanup of a spill, into or on any land or water, of acutely hazardous waste during any calendar month, and accumulates more than 100 kg of that material at any time

Owner/Operator Summary:
Owner/operator name: CITY OF LOS ANGELES
Owner/operator address: 111 E. 1ST ST., RM. 701
LOS ANGELES, CA 90012
Owner/operator country: US
Owner/operator telephone: Not reported
Legal status: Municipal
Owner/Operator Type: Owner
Owner/Op start date: 01/01/1972
Owner/Op end date: Not reported

Owner/operator name: CITY OF L. A., GENERAL SERVICES
Owner/operator address: Not reported
Not reported
Owner/operator country: US
Owner/operator telephone: Not reported

7TH STREET CONSOLIDATED FACILITY (Continued) **1007199616**

Legal status: Municipal
Owner/Operator Type: Operator
Owner/Op start date: 01/01/1972
Owner/Op end date: Not reported

Handler Activities Summary:
U.S. importer of hazardous waste: No
Mixed waste (haz. and radioactive): No
Recycler of hazardous waste: No
Transporter of hazardous waste: No
Treater, storer or disposer of HW: No
Underground injection activity: No
On-site burner exemption: No
Furnace exemption: No
Used oil fuel burner: No
Used oil processor: No
User oil refiner: No
Used oil fuel marketer to burner: No
Used oil Specification marketer: No
Used oil transfer facility: No
Used oil transporter: No

. Waste code: D001
. Waste name: IGNITABLE WASTE

. Waste code: D006
. Waste name: CADMIUM

. Waste code: D007
. Waste name: CHROMIUM

. Waste code: D008
. Waste name: LEAD

. Waste code: D018
. Waste name: BENZENE

. Waste code: D039
. Waste name: TETRACHLOROETHYLENE

. Waste code: F001
. Waste name: THE FOLLOWING SPENT HALOGENATED SOLVENTS USED IN DEGREASING: TETRACHLOROETHYLENE, TRICHLORETHYLENE, METHYLENE CHLORIDE, 1,1,1-TRICHLOROETHANE, CARBON TETRACHLORIDE AND CHLORINATED FLUOROCARBONS; ALL SPENT SOLVENT MIXTURES/BLENDS USED IN DEGREASING CONTAINING, BEFORE USE, A TOTAL OF TEN PERCENT OR MORE (BY VOLUME) OF ONE OR MORE OF THE ABOVE HALOGENATED SOLVENTS OR THOSE SOLVENTS LISTED IN F002, F004, AND F005; AND STILL BOTTOMS FROM THE RECOVERY OF THESE SPENT SOLVENTS AND SPENT SOLVENT MIXTURES.

Historical Generators:
Date form received by agency: 03/29/2002
Site name: 7TH STREET CONSOLIDATED FACILITY
Classification: Large Quantity Generator

Violation Status: No violations found

7TH STREET CONSOLIDATED FACILITY (Continued) **1007199616**

NY MANIFEST:

Country:	USA
EPA ID:	CAD981692379
Facility Status:	Not reported
Location Address 1:	2222 E 7TH ST BLDG D
Code:	BP
Location Address 2:	Not reported
Total Tanks:	Not reported
Location City:	LOS ANGELES
Location State:	CA
Location Zip:	90023
Location Zip 4:	Not reported

NY MANIFEST:

EPAID:	CAD981692379
Mailing Name:	LOS ANGELES DEPT GENERAL SVCES
Mailing Contact:	VICTOR GONZALEZ
Mailing Address 1:	2222 E 7TH ST BLDG D
Mailing Address 2:	Not reported
Mailing City:	LOS ANGELES
Mailing State:	CA
Mailing Zip:	90023
Mailing Zip 4:	Not reported
Mailing Country:	USA
Mailing Phone:	2134854955

NY MANIFEST:

Document ID:	NYG1564533
Manifest Status:	Not reported
seq:	01
Year:	2002
Trans1 State ID:	Not reported
Trans2 State ID:	AB62851NY
Generator Ship Date:	05/21/2002
Trans1 Recv Date:	05/21/2002
Trans2 Recv Date:	05/28/2002
TSD Site Recv Date:	06/06/2002
Part A Recv Date:	Not reported
Part B Recv Date:	Not reported
Generator EPA ID:	CAD981692379
Trans1 EPA ID:	SCR000074591
Trans2 EPA ID:	NYD982792814
TSDF ID 1:	NYD000632372
TSDF ID 2:	Not reported
Manifest Tracking Number:	Not reported
Import Indicator:	Not reported
Export Indicator:	Not reported
Discr Quantity Indicator:	Not reported
Discr Type Indicator:	Not reported
Discr Residue Indicator:	Not reported
Discr Partial Reject Indicator:	Not reported
Discr Full Reject Indicator:	Not reported
Manifest Ref Number:	Not reported
Alt Facility RCRA ID:	Not reported
Alt Facility Sign Date:	Not reported
MGMT Method Type Code:	Not reported
Waste Code:	D001 - NON-LISTED IGNITABLE WASTES

7TH STREET CONSOLIDATED FACILITY (Continued) **1007199616**

Waste Code:	Not reported
Waste Code:	Not reported
Waste Code:	Not reported
Waste Code:	Not reported
Waste Code:	Not reported
Quantity:	00007
Units:	P - Pounds
Number of Containers:	007
Container Type:	CY - Cylinders
Handling Method:	B Incineration, heat recovery, burning.
Specific Gravity:	01.00
Waste Code:	D001 - NON-LISTED IGNITABLE WASTES
Waste Code:	Not reported
Waste Code:	Not reported
Waste Code:	Not reported
Waste Code:	Not reported
Quantity:	00003
Units:	P - Pounds
Number of Containers:	003
Container Type:	CY - Cylinders
Handling Method:	B Incineration, heat recovery, burning.
Specific Gravity:	01.00

X82 **CONSOLIDATED FACILITIES** **CA LUST** **U001560987**
ESE **2222 E 7TH ST** **CA UST** **N/A**
1/8-1/4 **LOS ANGELES, CA 90023** **CA SWEEPS UST**
0.222 mi. **CA HIST UST**
1174 ft. **Site 2 of 6 in cluster X**

Relative:
Higher

Actual:
251 ft.

LUST:

Region:	STATE
Global Id:	T0603720097
Latitude:	34.034519
Longitude:	-118.224353
Case Type:	LUST Cleanup Site
Status:	Completed - Case Closed
Status Date:	01/13/2015
Lead Agency:	SWRCB
Case Worker:	MC
Local Agency:	LOS ANGELES, CITY OF
RB Case Number:	Not reported
LOC Case Number:	TTXS0000814
File Location:	Not reported
Potential Media Affect:	Soil
Potential Contaminants of Concern:	Diesel
Site History:	Not reported

Click here to access the California GeoTracker records for this facility:

Contact:

Global Id:	T0603720097
Contact Type:	Regional Board Caseworker
Contact Name:	YUE RONG
Organization Name:	LOS ANGELES RWQCB (REGION 4)
Address:	320 W. 4TH ST., SUITE 200
City:	Los Angeles
Email:	yrong@waterboards.ca.gov

CONSOLIDATED FACILITIES (Continued) **U001560987**

Phone Number: Not reported

Global Id: T0603720097
Contact Type: Local Agency Caseworker
Contact Name: ELOY LUNA
Organization Name: LOS ANGELES, CITY OF
Address: 200 North Main Street, Suite 1780
City: LOS ANGELES
Email: eloy.luna@lacity.org
Phone Number: Not reported

Global Id: T0603720097
Contact Type: Regional Board Caseworker
Contact Name: MATTHEW COHEN
Organization Name: SWRCB
Address: 1001 I Street
City: SACRAMENTO
Email: mcohen@waterboards.ca.gov
Phone Number: 9163415751

Status History:
Global Id: T0603720097
Status: Completed - Case Closed
Status Date: 01/13/2015

Global Id: T0603720097
Status: Open - Case Begin Date
Status Date: 04/18/1994

Global Id: T0603720097
Status: Open - Eligible for Closure
Status Date: 01/03/2014

Global Id: T0603720097
Status: Open - Eligible for Closure
Status Date: 09/10/2014

Global Id: T0603720097
Status: Open - Remediation
Status Date: 02/13/2004

Global Id: T0603720097
Status: Open - Site Assessment
Status Date: 10/31/2002

Global Id: T0603720097
Status: Open - Site Assessment
Status Date: 11/27/2002

Global Id: T0603720097
Status: Open - Verification Monitoring
Status Date: 04/24/2006

Regulatory Activities:
Global Id: T0603720097
Action Type: Other

CONSOLIDATED FACILITIES (Continued) **U001560987**

Date: 04/18/1994
Action: Leak Discovery

Global Id: T0603720097
Action Type: Other
Date: 11/27/2002
Action: Leak Reported

Global Id: T0603720097
Action Type: ENFORCEMENT
Date: 05/17/2006
Action: Staff Letter

Global Id: T0603720097
Action Type: RESPONSE
Date: 03/24/1994
Action: Preliminary Site Assessment Report

Global Id: T0603720097
Action Type: RESPONSE
Date: 07/18/2006
Action: Remedial Progress Report

Global Id: T0603720097
Action Type: RESPONSE
Date: 04/18/1994
Action: Corrective Action Plan / Remedial Action Plan

Global Id: T0603720097
Action Type: RESPONSE
Date: 07/18/2006
Action: Remedial Progress Report

Global Id: T0603720097
Action Type: RESPONSE
Date: 09/01/2002
Action: Site Assessment Report

Global Id: T0603720097
Action Type: RESPONSE
Date: 04/24/2006
Action: Correspondence

Global Id: T0603720097
Action Type: RESPONSE
Date: 03/17/2006
Action: Remedial Progress Report

Global Id: T0603720097
Action Type: RESPONSE
Date: 01/05/2004
Action: Soil and Water Investigation Report

Global Id: T0603720097
Action Type: RESPONSE
Date: 08/01/1993
Action: Tank Removal Report / UST Sampling Report

CONSOLIDATED FACILITIES (Continued) **U001560987**

Global Id: T0603720097
Action Type: RESPONSE
Date: 05/05/2008
Action: Request for Closure

Global Id: T0603720097
Action Type: ENFORCEMENT
Date: 09/10/2014
Action: State Water Board Closure Order

Global Id: T0603720097
Action Type: ENFORCEMENT
Date: 01/13/2015
Action: Closure/No Further Action Letter

UST:
Facility ID: 24013
Permitting Agency: LOS ANGELES, CITY OF
Latitude: 34.03451
Longitude: -118.22438

SWEEPS UST:
Status: Active
Comp Number: 2438
Number: 4
Board Of Equalization: Not reported
Referral Date: 03-09-93
Action Date: 03-09-93
Created Date: 02-29-88
Owner Tank Id: Not reported
SWRCB Tank Id: 19-050-002438-000001
Tank Status: A
Capacity: 550
Active Date: 04-20-88
Tank Use: M.V. FUEL
STG: P
Content: REG UNLEADED
Number Of Tanks: 7

Status: Active
Comp Number: 2438
Number: 4
Board Of Equalization: Not reported
Referral Date: 03-09-93
Action Date: 03-09-93
Created Date: 02-29-88
Owner Tank Id: Not reported
SWRCB Tank Id: 19-050-002438-000002
Tank Status: A
Capacity: 450
Active Date: 04-20-88
Tank Use: M.V. FUEL
STG: P
Content: DIESEL
Number Of Tanks: Not reported

CONSOLIDATED FACILITIES (Continued) **U001560987**

Status: Active
Comp Number: 2438
Number: 4
Board Of Equalization: Not reported
Referral Date: 03-09-93
Action Date: 03-09-93
Created Date: 02-29-88
Owner Tank Id: Not reported
SWRCB Tank Id: 19-050-002438-000003
Tank Status: A
Capacity: 250
Active Date: 04-20-88
Tank Use: CHEMICAL
STG: P
Content: UNKNOWN
Number Of Tanks: Not reported

Status: Active
Comp Number: 2438
Number: 4
Board Of Equalization: Not reported
Referral Date: 03-09-93
Action Date: 03-09-93
Created Date: 02-29-88
Owner Tank Id: Not reported
SWRCB Tank Id: 19-050-002438-000004
Tank Status: A
Capacity: 10000
Active Date: 04-20-88
Tank Use: M.V. FUEL
STG: P
Content: DIESEL
Number Of Tanks: Not reported

Status: Active
Comp Number: 2438
Number: 4
Board Of Equalization: Not reported
Referral Date: 03-09-93
Action Date: 03-09-93
Created Date: 02-29-88
Owner Tank Id: Not reported
SWRCB Tank Id: 19-050-002438-000005
Tank Status: A
Capacity: 10000
Active Date: 04-20-88
Tank Use: M.V. FUEL
STG: P
Content: DIESEL
Number Of Tanks: Not reported

Status: Active
Comp Number: 2438
Number: 4
Board Of Equalization: Not reported
Referral Date: 03-09-93
Action Date: 03-09-93

CONSOLIDATED FACILITIES (Continued) **U001560987**

Created Date: 02-29-88
Owner Tank Id: Not reported
SWRCB Tank Id: 19-050-002438-000006
Tank Status: A
Capacity: Not reported
Active Date: 04-20-88
Tank Use: CHEMICAL
STG: P
Content: UNKNOWN
Number Of Tanks: Not reported

Status: Active
Comp Number: 2438
Number: 4
Board Of Equalization: Not reported
Referral Date: 03-09-93
Action Date: 03-09-93
Created Date: 02-29-88
Owner Tank Id: Not reported
SWRCB Tank Id: 19-050-002438-000007
Tank Status: A
Capacity: Not reported
Active Date: 04-20-88
Tank Use: CHEMICAL
STG: P
Content: UNKNOWN
Number Of Tanks: Not reported

HIST UST:
File Number: 00027086
URL: http://geotracker.waterboards.ca.gov/ustpdfs/pdf/00027086.pdf
Region: STATE
Facility ID: 00000047077
Facility Type: Other
Other Type: CITY MAINT. YARD
Contact Name: AMAMOTO/KEEL/OLIVE
Telephone: 2134855871
Owner Name: CITY OF LOS ANGELES
Owner Address: 200 N. MAIN CITY HALL EAST RM.
Owner City,St,Zip: LOS ANGELES, CA 90012
Total Tanks: 0007

Tank Num: 001
Container Num: 5
Year Installed: Not reported
Tank Capacity: 00000550
Tank Used for: PRODUCT
Type of Fuel: UNLEADED
Container Construction Thickness: 1/4
Leak Detection: Stock Inventor

Tank Num: 002
Container Num: 6
Year Installed: Not reported
Tank Capacity: 00000450
Tank Used for: PRODUCT
Type of Fuel: DIESEL

CONSOLIDATED FACILITIES (Continued) **U001560987**

Container Construction Thickness: 1/4
Leak Detection: Stock Inventor

Tank Num: 003
Container Num: 7
Year Installed: Not reported
Tank Capacity: 00000250
Tank Used for: PRODUCT
Type of Fuel: Not reported
Container Construction Thickness: 1/4
Leak Detection: Stock Inventor

Tank Num: 004
Container Num: 1
Year Installed: 1981
Tank Capacity: 00010000
Tank Used for: PRODUCT
Type of Fuel: DIESEL
Container Construction Thickness: 1/4"
Leak Detection: Stock Inventor

Tank Num: 005
Container Num: 2
Year Installed: 1981
Tank Capacity: 00010000
Tank Used for: PRODUCT
Type of Fuel: DIESEL
Container Construction Thickness: 1/4
Leak Detection: Stock Inventor

Tank Num: 006
Container Num: 3
Year Installed: 1981
Tank Capacity: 00000000
Tank Used for: WASTE
Type of Fuel: Not reported
Container Construction Thickness: 6
Leak Detection: Visual

Tank Num: 007
Container Num: 4
Year Installed: 1981
Tank Capacity: 00000000
Tank Used for: WASTE
Type of Fuel: Not reported
Container Construction Thickness: 6
Leak Detection: Visual

Click here for Geo Tracker PDF:

X83 **STREET MAINTENANCE WAREHOUSE** **CA HIST UST** **S113007501**
ESE **2222 E 7TH STREET** **CA HAZNET** **N/A**
1/8-1/4 **LOS ANGELES, CA 90023**
0.222 mi.
1174 ft. **Site 3 of 6 in cluster X**

Relative:
Higher

Actual:
251 ft.

HIST UST:

File Number:	000270A1
URL:	http://geotracker.waterboards.ca.gov/ustpdfs/pdf/000270A1.pdf
Region:	Not reported
Facility ID:	Not reported
Facility Type:	Not reported
Other Type:	Not reported
Contact Name:	Not reported
Telephone:	Not reported
Owner Name:	Not reported
Owner Address:	Not reported
Owner City,St,Zip:	Not reported
Total Tanks:	Not reported
Tank Num:	Not reported
Container Num:	Not reported
Year Installed:	Not reported
Tank Capacity:	Not reported
Tank Used for:	Not reported
Type of Fuel:	Not reported
Container Construction Thickness:	Not reported
Leak Detection:	Not reported

Click here for Geo Tracker PDF:

HAZNET:

envid:	S113007501
Year:	2013
GEPAID:	CAD981575657
Contact:	EMMANUEL AMESI
Telephone:	2139783798
Mailing Name:	Not reported
Mailing Address:	111 E FIRST ST RM 600
Mailing City,St,Zip:	LOS ANGELES, CA 900120000
Gen County:	Los Angeles
TSD EPA ID:	CAD008252405
TSD County:	Los Angeles
Waste Category:	Not reported
Disposal Method:	Fuel Blending Prior To Energy Recovery At Another Site
Tons:	0.108
Cat Decode:	Not reported
Method Decode:	Fuel Blending Prior To Energy Recovery At Another Site
Facility County:	Not reported
envid:	S113007501
Year:	2006
GEPAID:	CAD981575657
Contact:	GARY MANER
Telephone:	2134855630
Mailing Name:	Not reported
Mailing Address:	600 S SPRING ST STE 1200
Mailing City,St,Zip:	LOS ANGELES, CA 900141958
Gen County:	Not reported

STREET MAINTENANCE WAREHOUSE (Continued) **S113007501**

TSD EPA ID: CAT080013352
TSD County: Not reported
Waste Category: Tank bottom waste
Disposal Method: Recycler
Tons: 4.58
Cat Decode: Tank bottom waste
Method Decode: Recycler
Facility County: Los Angeles

envid: S113007501
Year: 2006
GEPAID: CAD981575657
Contact: GARY MANER
Telephone: 2134855630
Mailing Name: Not reported
Mailing Address: 600 S SPRING ST STE 1200
Mailing City,St,Zip: LOS ANGELES, CA 900141958
Gen County: Not reported
TSD EPA ID: CAT080013352
TSD County: Not reported
Waste Category: Tank bottom waste
Disposal Method: Recycler
Tons: 4.58
Cat Decode: Tank bottom waste
Method Decode: Recycler
Facility County: Los Angeles

envid: S113007501
Year: 2005
GEPAID: CAD981575657
Contact: GARY MANER
Telephone: 2134855630
Mailing Name: Not reported
Mailing Address: 600 S SPRING ST STE 1200
Mailing City,St,Zip: LOS ANGELES, CA 900141958
Gen County: Not reported
TSD EPA ID: CAT080013352
TSD County: Not reported
Waste Category: Oil/water separation sludge
Disposal Method: Recycler
Tons: 4.06
Cat Decode: Oil/water separation sludge
Method Decode: Recycler
Facility County: Los Angeles

envid: S113007501
Year: 2005
GEPAID: CAD981575657
Contact: GARY MANER
Telephone: 2134855630
Mailing Name: Not reported
Mailing Address: 600 S SPRING ST STE 1200
Mailing City,St,Zip: LOS ANGELES, CA 900141958
Gen County: Not reported
TSD EPA ID: CAT080013352
TSD County: Not reported
Waste Category: Oil/water separation sludge

STREET MAINTENANCE WAREHOUSE (Continued) **S113007501**

Disposal Method: Recycler
Tons: 4.06
Cat Decode: Oil/water separation sludge
Method Decode: Recycler
Facility County: Los Angeles

Click this hyperlink while viewing on your computer to access
228 additional CA_HAZNET: record(s) in the EDR Site Report.

X84 **CONSOLIDATED FACILITIES** **CA FID UST** **S101617256**
ESE **2222 E 7TH ST** **N/A**
1/8-1/4 **LOS ANGELES, CA 90023**
0.222 mi.
1174 ft. **Site 4 of 6 in cluster X**

Relative:
Higher

Actual:
251 ft.

CA FID UST:
Facility ID: 19022009
Regulated By: UTNKA
Regulated ID: 00047077
Cortese Code: Not reported
SIC Code: Not reported
Facility Phone: 2134855871
Mail To: Not reported
Mailing Address: 200 N MAIN STREET-ROOM
Mailing Address 2: Not reported
Mailing City,St,Zip: LOS ANGELES 900230000
Contact: Not reported
Contact Phone: Not reported
DUNs Number: Not reported
NPDES Number: Not reported
EPA ID: Not reported
Comments: Not reported
Status: Active

X85 **7TH STREET CONSOLIDATED FACILITY** **RCRA-SQG** **1006805726**
ESE **2222 EAST 7TH STREET** **CAR000140434**
1/8-1/4 **LOS ANGELES, CA 90023**
0.222 mi.
1174 ft. **Site 5 of 6 in cluster X**

Relative:
Higher

Actual:
251 ft.

RCRA-SQG:
Date form received by agency: 02/26/2004
Facility name: 7TH STREET CONSOLIDATED FACILITY
Facility address: 2222 EAST 7TH STREET
TRAINING CENTER
LOS ANGELES, CA 90023
EPA ID: CAR000140434
Mailing address: 419 SOUTH SPRING STREET
12TH FLOOR
LOS ANGELES, CA 90013
Contact: SHARI H KUROKI
Contact address: Not reported
Not reported
Contact country: US
Contact telephone: (213) 473-7748
Contact email: SKUROKI@GSD.LACITY.ORG

7TH STREET CONSOLIDATED FACILITY (Continued) **1006805726**

EPA Region: 09
Classification: Small Small Quantity Generator
Description: Handler: generates more than 100 and less than 1000 kg of hazardous waste during any calendar month and accumulates less than 6000 kg of hazardous waste at any time; or generates 100 kg or less of hazardous waste during any calendar month, and accumulates more than 1000 kg of hazardous waste at any time

Owner/Operator Summary:

Owner/operator name: CITY OF LOS ANGELES
Owner/operator address: 111 EAST 1ST STREET, ROOM 701
LOS ANGELES, CA 90012
Owner/operator country: US
Owner/operator telephone: Not reported
Legal status: Municipal
Owner/Operator Type: Owner
Owner/Op start date: 01/01/1972
Owner/Op end date: Not reported

Owner/operator name: CITY OF LA GENERAL SERVICES
Owner/operator address: Not reported
Not reported
Owner/operator country: US
Owner/operator telephone: Not reported
Legal status: Municipal
Owner/Operator Type: Operator
Owner/Op start date: 01/01/1972
Owner/Op end date: Not reported

Owner/operator name: CITY OF LA
Owner/operator address: Not reported
Not reported
Owner/operator country: US
Owner/operator telephone: Not reported
Legal status: Municipal
Owner/Operator Type: Owner
Owner/Op start date: 01/01/1972
Owner/Op end date: Not reported

Owner/operator name: CITY OF L. A., GENERAL SERVICES
Owner/operator address: Not reported
Not reported
Owner/operator country: US
Owner/operator telephone: Not reported
Legal status: Municipal
Owner/Operator Type: Operator
Owner/Op start date: 01/01/1972
Owner/Op end date: Not reported

Handler Activities Summary:

U.S. importer of hazardous waste: No
Mixed waste (haz. and radioactive): No
Recycler of hazardous waste: No
Transporter of hazardous waste: No
Treater, storer or disposer of HW: No
Underground injection activity: No

7TH STREET CONSOLIDATED FACILITY (Continued) **1006805726**

On-site burner exemption: No
Furnace exemption: No
Used oil fuel burner: No
Used oil processor: No
User oil refiner: No
Used oil fuel marketer to burner: No
Used oil Specification marketer: No
Used oil transfer facility: No
Used oil transporter: No

Historical Generators:
Date form received by agency: 02/26/2004
Site name: 7TH STREET CONSOLIDATED FACILITY
Classification: Large Quantity Generator

. Waste code: D008
. Waste name: LEAD

Date form received by agency: 02/10/2003
Site name: 7TH STREET CONSOLIDATED FACILITY
Classification: Large Quantity Generator

. Waste code: D008
. Waste name: LEAD

Violation Status: No violations found

X86 **7TH ST SHOP FLEET SERVICE** **CA HIST UST** **U001560963**
ESE **2222 E 7TH ST** **N/A**
1/8-1/4 **LOS ANGELES, CA 90023**
0.222 mi.
1174 ft. **Site 6 of 6 in cluster X**

Relative:
Higher

Actual:
251 ft.

HIST UST:
File Number: 000270AC
URL: http://geotracker.waterboards.ca.gov/ustpdfs/pdf/000270AC.pdf
Region: STATE
Facility ID: 00000047128
Facility Type: Other
Other Type: REPARI SHOP
Contact Name: HAROLD CARMICHAEL
Telephone: 2134852800
Owner Name: CITY OF LOS ANGELES
Owner Address: 2222 E. 7TH ST.
Owner City,St,Zip: LOS ANGELES, CA 90023
Total Tanks: 0001

Tank Num: 001
Container Num: 1
Year Installed: Not reported
Tank Capacity: 00000800
Tank Used for: WASTE
Type of Fuel: WASTE OIL
Container Construction Thickness: Not reported
Leak Detection: None

7TH ST SHOP FLEET SERVICE (Continued) **U001560963**

Click here for Geo Tracker PDF:

87
NW
1/8-1/4
0.228 mi.
1202 ft.

AT MATEO
555 MATEO
LOS ANGELES, CA 90013

CA ENVIROSTOR **S118098157**
CA VCP **N/A**
CA NPDES

Relative:
Higher

Actual:
253 ft.

ENVIROSTOR:

Facility ID:	60002188
Status:	Active
Status Date:	06/05/2015
Site Code:	301708
Site Type:	Voluntary Cleanup
Site Type Detailed:	Voluntary Cleanup
Acres:	3.55
NPL:	NO
Regulatory Agencies:	SMBRP
Lead Agency:	SMBRP
Program Manager:	Jose Diaz
Supervisor:	Javier Hinojosa
Division Branch:	Cleanup Chatsworth
Assembly:	, 53
Senate:	, 24
Special Program:	CLRRA Liability Immunity (AB 389)
Restricted Use:	NO
Site Mgmt Req:	NONE SPECIFIED
Funding:	Responsible Party
Latitude:	34.03981
Longitude:	-118.2328
APN:	5164-002-012
Past Use:	FOUNDRY, FUEL - VEHICLE STORAGE/ REFUELING, MACHINE SHOP
Potential COC:	Lead TPH-diesel TPH-gas
Confirmed COC:	Lead TPH-diesel TPH-gas
Potential Description:	SOIL, SV
Alias Name:	5164-002-012
Alias Type:	APN
Alias Name:	301708
Alias Type:	Project Code (Site Code)
Alias Name:	60002188
Alias Type:	Envirostor ID Number

Completed Info:

Completed Area Name:	PROJECT WIDE
Completed Sub Area Name:	Not reported
Completed Document Type:	CEQA - Initial Study/ Neg. Declaration
Completed Date:	01/05/2016
Comments:	NOD also sent.
Completed Area Name:	PROJECT WIDE
Completed Sub Area Name:	Not reported
Completed Document Type:	California Land Reuse and Revitalization Agreement
Completed Date:	06/26/2015
Comments:	Final signed CLRRA Agreement
Completed Area Name:	PROJECT WIDE
Completed Sub Area Name:	Not reported
Completed Document Type:	CEQA - Responsible Agency Review

AT MATEO (Continued) **S118098157**

Completed Date:	01/06/2016
Comments:	NOD sent to OPEA for filing
Completed Area Name:	PROJECT WIDE
Completed Sub Area Name:	Not reported
Completed Document Type:	Preliminary Endangerment Assessment Report
Completed Date:	06/30/2015
Comments:	Further Action Required.
Completed Area Name:	PROJECT WIDE
Completed Sub Area Name:	Not reported
Completed Document Type:	AB 389 Response Plan
Completed Date:	01/08/2016
Comments:	Approval letter sent via electronic mail.
Completed Area Name:	PROJECT WIDE
Completed Sub Area Name:	Not reported
Completed Document Type:	Fact Sheets
Completed Date:	10/13/2015
Comments:	done
Completed Area Name:	PROJECT WIDE
Completed Sub Area Name:	Not reported
Completed Document Type:	Public Notice
Completed Date:	11/10/2015
Comments:	Public Comment Period from 10/13/2015 to 12/18/2015
Completed Area Name:	PROJECT WIDE
Completed Sub Area Name:	Not reported
Completed Document Type:	Removal Action Completion Report
Completed Date:	04/11/2016
Comments:	Not reported
Future Area Name:	Not reported
Future Sub Area Name:	Not reported
Future Document Type:	Not reported
Future Due Date:	Not reported
Schedule Area Name:	PROJECT WIDE
Schedule Sub Area Name:	Not reported
Schedule Document Type:	Certification
Schedule Due Date:	06/26/2016
Schedule Revised Date:	Not reported

VCP:

Facility ID:	60002188
Site Type:	Voluntary Cleanup
Site Type Detail:	Voluntary Cleanup
Site Mgmt. Req.:	NONE SPECIFIED
Acres:	3.55
National Priorities List:	NO
Cleanup Oversight Agencies:	SMBRP
Lead Agency:	SMBRP
Lead Agency Description:	DTSC - Site Cleanup Program
Project Manager:	Jose Diaz
Supervisor:	Javier Hinojosa
Division Branch:	Cleanup Chatsworth
Site Code:	301708

AT MATEO (Continued) **S118098157**

Assembly:	, 53
Senate:	, 24
Special Programs Code:	CLRRA Liability Immunity (AB 389)
Status:	Active
Status Date:	06/05/2015
Restricted Use:	NO
Funding:	Responsible Party
Lat/Long:	34.03981 / -118.2328
APN:	5164-002-012
Past Use:	FOUNDRY, FUEL - VEHICLE STORAGE/ REFUELING, MACHINE SHOP
Potential COC:	30013, 30024, 30025
Confirmed COC:	30013,30024,30025
Potential Description:	SOIL, SV
Alias Name:	5164-002-012
Alias Type:	APN
Alias Name:	301708
Alias Type:	Project Code (Site Code)
Alias Name:	60002188
Alias Type:	Envirostor ID Number

Completed Info:

Completed Area Name:	PROJECT WIDE
Completed Sub Area Name:	Not reported
Completed Document Type:	CEQA - Initial Study/ Neg. Declaration
Completed Date:	01/05/2016
Comments:	NOD also sent.
Completed Area Name:	PROJECT WIDE
Completed Sub Area Name:	Not reported
Completed Document Type:	California Land Reuse and Revitalization Agreement
Completed Date:	06/26/2015
Comments:	Final signed CLRRA Agreement
Completed Area Name:	PROJECT WIDE
Completed Sub Area Name:	Not reported
Completed Document Type:	CEQA - Responsible Agency Review
Completed Date:	01/06/2016
Comments:	NOD sent to OPEA for filing
Completed Area Name:	PROJECT WIDE
Completed Sub Area Name:	Not reported
Completed Document Type:	Preliminary Endangerment Assessment Report
Completed Date:	06/30/2015
Comments:	Further Action Required.
Completed Area Name:	PROJECT WIDE
Completed Sub Area Name:	Not reported
Completed Document Type:	AB 389 Response Plan
Completed Date:	01/08/2016
Comments:	Approval letter sent via electronic mail.
Completed Area Name:	PROJECT WIDE
Completed Sub Area Name:	Not reported
Completed Document Type:	Fact Sheets
Completed Date:	10/13/2015
Comments:	done
Completed Area Name:	PROJECT WIDE

AT MATEO (Continued) **S118098157**

Completed Sub Area Name: Not reported
Completed Document Type: Public Notice
Completed Date: 11/10/2015
Comments: Public Comment Period from 10/13/2015 to 12/18/2015

Completed Area Name: PROJECT WIDE
Completed Sub Area Name: Not reported
Completed Document Type: Removal Action Completion Report
Completed Date: 04/11/2016
Comments: Not reported

Future Area Name: Not reported
Future Sub Area Name: Not reported
Future Document Type: Not reported
Future Due Date: Not reported
Schedule Area Name: PROJECT WIDE
Schedule Sub Area Name: Not reported
Schedule Document Type: Certification
Schedule Due Date: 06/26/2016
Schedule Revised Date: Not reported

NPDES:
Npdes Number: CAS000002
Facility Status: Active
Agency Id: 0
Region: 4
Regulatory Measure Id: 463192
Order No: 2009-0009-DWQ
Regulatory Measure Type: Enrollee
Place Id: Not reported
WDID: 4 19C374187
Program Type: Construction
Adoption Date Of Regulatory Measure: Not reported
Effective Date Of Regulatory Measure: 10/05/2015
Expiration Date Of Regulatory Measure: Not reported
Termination Date Of Regulatory Measure: Not reported
Discharge Name: ASB Blatteis Palmetto LLC
Discharge Address: 1940 Century Park East
Discharge City: Los Angeles
Discharge State: California
Discharge Zip: 90067
RECEIVED DATE: Not reported
PROCESSED DATE: Not reported
STATUS CODE NAME: Not reported
STATUS DATE: Not reported
PLACE SIZE: Not reported
PLACE SIZE UNIT: Not reported
FACILITY CONTACT NAME: Not reported
FACILITY CONTACT TITLE: Not reported
FACILITY CONTACT PHONE: Not reported
FACILITY CONTACT PHONE EXT: Not reported
FACILITY CONTACT EMAIL: Not reported
OPERATOR NAME: Not reported
OPERATOR ADDRESS: Not reported
OPERATOR CITY: Not reported
OPERATOR STATE: Not reported
OPERATOR ZIP: Not reported

AT MATEO (Continued) **S118098157**

OPERATOR CONTACT NAME:	Not reported
OPERATOR CONTACT TITLE:	Not reported
OPERATOR CONTACT PHONE:	Not reported
OPERATOR CONTACT PHONE EXT:	Not reported
OPERATOR CONTACT EMAIL:	Not reported
OPERATOR TYPE:	Not reported
DEVELOPER NAME:	Not reported
DEVELOPER ADDRESS:	Not reported
DEVELOPER CITY:	Not reported
DEVELOPER STATE:	Not reported
DEVELOPER ZIP:	Not reported
DEVELOPER CONTACT NAME:	Not reported
DEVELOPER CONTACT TITLE:	Not reported
CONSTYPE LINEAR UTILITY IND:	Not reported
EMERGENCY PHONE NO:	Not reported
EMERGENCY PHONE EXT:	Not reported
CONSTYPE ABOVE GROUND IND:	Not reported
CONSTYPE BELOW GROUND IND:	Not reported
CONSTYPE CABLE LINE IND:	Not reported
CONSTYPE COMM LINE IND:	Not reported
CONSTYPE COMMERTIAL IND:	Not reported
CONSTYPE ELECTRICAL LINE IND:	Not reported
CONSTYPE GAS LINE IND:	Not reported
CONSTYPE INDUSTRIAL IND:	Not reported
CONSTYPE OTHER DESRIPTION:	Not reported
CONSTYPE OTHER IND:	Not reported
CONSTYPE RECONS IND:	Not reported
CONSTYPE RESIDENTIAL IND:	Not reported
CONSTYPE TRANSPORT IND:	Not reported
CONSTYPE UTILITY DESCRIPTION:	Not reported
CONSTYPE UTILITY IND:	Not reported
CONSTYPE WATER SEWER IND:	Not reported
DIR DISCHARGE USWATER IND:	Not reported
RECEIVING WATER NAME:	Not reported
CERTIFIER NAME:	Not reported
CERTIFIER TITLE:	Not reported
CERTIFICATION DATE:	Not reported
PRIMARY SIC:	Not reported
SECONDARY SIC:	Not reported
TERTIARY SIC:	Not reported

88
WNW
1/8-1/4
0.229 mi.
1210 ft.

BASF WYANDOTTE METROPOL DIST
1366 E SIXTH ST
LOS ANGELES, CA 90021

RCRA NonGen / NLR **1000227523**
FINDS **CAT080029861**
ECHO

Relative:
Higher

Actual:
252 ft.

RCRA NonGen / NLR:

Date form received by agency:	10/15/1999
Facility name:	BASF WYANDOTTE METROPOL DIST
Facility address:	1366 E SIXTH ST LOS ANGELES, CA 90021
EPA ID:	CAT080029861
Mailing address:	PO BOX 181 PARSIPPANY, NJ 07054
Contact:	JENNIFER INFANTINO
Contact address:	3000 N CONTINENTAL DR MT OLIVE, NJ 078281234

BASF WYANDOTTE METROPOL DIST (Continued) **1000227523**

Contact country: US
Contact telephone: (973) 426-2600
Contact email: Not reported
EPA Region: 09
Classification: Non-Generator
Description: Handler: Non-Generators do not presently generate hazardous waste

Owner/Operator Summary:
Owner/operator name: METROPOLITAN DISTRIBUTION CENTER INC
Owner/operator address: NOT REQUIRED
NOT REQUIRED, ME 99999
Owner/operator country: Not reported
Owner/operator telephone: (415) 555-1212
Legal status: Private
Owner/Operator Type: Owner
Owner/Op start date: Not reported
Owner/Op end date: Not reported

Owner/operator name: NOT REQUIRED
Owner/operator address: NOT REQUIRED
NOT REQUIRED, ME 99999
Owner/operator country: Not reported
Owner/operator telephone: (415) 555-1212
Legal status: Private
Owner/Operator Type: Operator
Owner/Op start date: Not reported
Owner/Op end date: Not reported

Handler Activities Summary:
U.S. importer of hazardous waste: No
Mixed waste (haz. and radioactive): No
Recycler of hazardous waste: No
Transporter of hazardous waste: No
Treater, storer or disposer of HW: No
Underground injection activity: No
On-site burner exemption: No
Furnace exemption: No
Used oil fuel burner: No
Used oil processor: No
User oil refiner: No
Used oil fuel marketer to burner: No
Used oil Specification marketer: No
Used oil transfer facility: No
Used oil transporter: No

Violation Status: No violations found

FINDS:

Registry ID: 110002955552

Environmental Interest/Information System
RCRAInfo is a national information system that supports the Resource Conservation and Recovery Act (RCRA) program through the tracking of events and activities related to facilities that generate, transport, and treat, store, or dispose of hazardous waste. RCRAInfo allows RCRA program staff to track the notification, permit, compliance, and

BASF WYANDOTTE METROPOL DIST (Continued) **1000227523**

corrective action activities required under RCRA.

ECHO:
Envid: 1000227523
Registry ID: 110002955552
DFR URL: http://echo.epa.gov/detailed_facility_report?fid=110002955552

V89 **GOLDEN PLATING, INC.** **CA ENVIROSTOR** **S110493871**
SW **930 SO MATEO** **N/A**
1/8-1/4 **LOS ANGELES, CA 90021**
0.229 mi.
1210 ft. **Site 3 of 4 in cluster V**

Relative:
Higher

Actual:
246 ft.

ENVIROSTOR:
Facility ID: 71002675
Status: Refer: Other Agency
Status Date: Not reported
Site Code: Not reported
Site Type: Tiered Permit
Site Type Detailed: Tiered Permit
Acres: Not reported
NPL: NO
Regulatory Agencies: NONE SPECIFIED
Lead Agency: NONE SPECIFIED
Program Manager: Not reported
Supervisor: Not reported
Division Branch: Cleanup Chatsworth
Assembly: 53
Senate: 24
Special Program: Not reported
Restricted Use: NO
Site Mgmt Req: NONE SPECIFIED
Funding: Not reported
Latitude: 34.03170
Longitude: -118.2321
APN: NONE SPECIFIED
Past Use: NONE SPECIFIED
Potential COC: NONE SPECIFIED
Confirmed COC: NONE SPECIFIED
Potential Description: NONE SPECIFIED
Alias Name: CAD139410401
Alias Type: EPA Identification Number
Alias Name: 71002675
Alias Type: Envirostor ID Number

Completed Info:
Completed Area Name: Not reported
Completed Sub Area Name: Not reported
Completed Document Type: Not reported
Completed Date: Not reported
Comments: Not reported

Future Area Name: Not reported
Future Sub Area Name: Not reported
Future Document Type: Not reported
Future Due Date: Not reported
Schedule Area Name: Not reported

GOLDEN PLATING, INC. (Continued) **S110493871**

Schedule Sub Area Name: Not reported
Schedule Document Type: Not reported
Schedule Due Date: Not reported
Schedule Revised Date: Not reported

V90 **GOLDEN PLATING INC** **RCRA-SQG 1000186917**
SW **930 S MATEO ST** **FINDS CAD139410401**
1/8-1/4 **LOS ANGELES, CA 90021** **CA EMI**
0.229 mi. **LA Co. Site Mitigation**
1210 ft. **Site 4 of 4 in cluster V** **ECHO**

Relative: Higher

Actual: 246 ft.

RCRA-SQG:
Date form received by agency: 09/01/1996
Facility name: GOLDEN PLATING INC
Facility address: 930 S MATEO ST
LOS ANGELES, CA 90021
EPA ID: CAD139410401
Contact: Not reported
Contact address: Not reported
Not reported
Contact country: US
Contact telephone: Not reported
Contact email: Not reported
EPA Region: 09
Land type: Facility is not located on Indian land. Additional information is not known.
Classification: Small Small Quantity Generator
Description: Handler: generates more than 100 and less than 1000 kg of hazardous waste during any calendar month and accumulates less than 6000 kg of hazardous waste at any time; or generates 100 kg or less of hazardous waste during any calendar month, and accumulates more than 1000 kg of hazardous waste at any time

Owner/Operator Summary:
Owner/operator name: GOLDEN PLATING
Owner/operator address: NOT REQUIRED
NOT REQUIRED, ME 99999
Owner/operator country: Not reported
Owner/operator telephone: (415) 555-1212
Legal status: Private
Owner/Operator Type: Owner
Owner/Op start date: Not reported
Owner/Op end date: Not reported

Owner/operator name: NOT REQUIRED
Owner/operator address: NOT REQUIRED
NOT REQUIRED, ME 99999
Owner/operator country: Not reported
Owner/operator telephone: (415) 555-1212
Legal status: Private
Owner/Operator Type: Operator
Owner/Op start date: Not reported
Owner/Op end date: Not reported

Handler Activities Summary:
U.S. importer of hazardous waste: No
Mixed waste (haz. and radioactive): No
Recycler of hazardous waste: No

GOLDEN PLATING INC (Continued) **1000186917**

Transporter of hazardous waste: No
Treater, storer or disposer of HW: No
Underground injection activity: No
On-site burner exemption: No
Furnace exemption: No
Used oil fuel burner: No
Used oil processor: No
User oil refiner: No
Used oil fuel marketer to burner: No
Used oil Specification marketer: No
Used oil transfer facility: No
Used oil transporter: No

Historical Generators:
Date form received by agency: 01/16/1986
Site name: GOLDEN PLATING INC
Classification: Large Quantity Generator

Facility Has Received Notices of Violations:
Regulation violated: Not reported
Area of violation: LDR - General
Date violation determined: 08/13/1990
Date achieved compliance: 08/14/1991
Violation lead agency: EPA
Enforcement action: WRITTEN INFORMAL
Enforcement action date: 01/18/1991
Enf. disposition status: Not reported
Enf. disp. status date: Not reported
Enforcement lead agency: EPA
Proposed penalty amount: Not reported
Final penalty amount: Not reported
Paid penalty amount: Not reported

Regulation violated: Not reported
Area of violation: Generators - General
Date violation determined: 08/13/1990
Date achieved compliance: 08/14/1991
Violation lead agency: EPA
Enforcement action: WRITTEN INFORMAL
Enforcement action date: 08/01/1991
Enf. disposition status: Not reported
Enf. disp. status date: Not reported
Enforcement lead agency: EPA
Proposed penalty amount: Not reported
Final penalty amount: Not reported
Paid penalty amount: Not reported

Regulation violated: Not reported
Area of violation: LDR - General
Date violation determined: 08/13/1990
Date achieved compliance: 08/14/1991
Violation lead agency: EPA
Enforcement action: WRITTEN INFORMAL
Enforcement action date: 08/01/1991
Enf. disposition status: Not reported
Enf. disp. status date: Not reported

GOLDEN PLATING INC (Continued) **1000186917**

Enforcement lead agency: EPA
Proposed penalty amount: Not reported
Final penalty amount: Not reported
Paid penalty amount: Not reported

Regulation violated: Not reported
Area of violation: Generators - General
Date violation determined: 08/13/1990
Date achieved compliance: 08/14/1991
Violation lead agency: EPA
Enforcement action: WRITTEN INFORMAL
Enforcement action date: 01/18/1991
Enf. disposition status: Not reported
Enf. disp. status date: Not reported
Enforcement lead agency: EPA
Proposed penalty amount: Not reported
Final penalty amount: Not reported
Paid penalty amount: Not reported

Evaluation Action Summary:
Evaluation date: 08/13/1990
Evaluation: COMPLIANCE EVALUATION INSPECTION ON-SITE
Area of violation: LDR - General
Date achieved compliance: 08/14/1991
Evaluation lead agency: EPA

Evaluation date: 08/13/1990
Evaluation: COMPLIANCE EVALUATION INSPECTION ON-SITE
Area of violation: Generators - General
Date achieved compliance: 08/14/1991
Evaluation lead agency: EPA

FINDS:

Registry ID: 110002668809

Environmental Interest/Information System
AIR EMISSIONS CLASSIFICATION UNKNOWN

RCRAInfo is a national information system that supports the Resource Conservation and Recovery Act (RCRA) program through the tracking of events and activities related to facilities that generate, transport, and treat, store, or dispose of hazardous waste. RCRAInfo allows RCRA program staff to track the notification, permit, compliance, and corrective action activities required under RCRA.

EMI:
Year: 1990
County Code: 19
Air Basin: SC
Facility ID: 55679
Air District Name: SC
SIC Code: 3471
Air District Name: SOUTH COAST AQMD
Community Health Air Pollution Info System: Not reported
Consolidated Emission Reporting Rule: Not reported

GOLDEN PLATING INC (Continued) **1000186917**

Total Organic Hydrocarbon Gases Tons/Yr:	0
Reactive Organic Gases Tons/Yr:	0
Carbon Monoxide Emissions Tons/Yr:	0
NOX - Oxides of Nitrogen Tons/Yr:	0
SOX - Oxides of Sulphur Tons/Yr:	0
Particulate Matter Tons/Yr:	0
Part. Matter 10 Micrometers and Smllr Tons/Yr:	0

Year:	1993
County Code:	19
Air Basin:	SC
Facility ID:	55679
Air District Name:	SC
SIC Code:	3471
Air District Name:	SOUTH COAST AQMD
Community Health Air Pollution Info System:	Not reported
Consolidated Emission Reporting Rule:	Not reported
Total Organic Hydrocarbon Gases Tons/Yr:	1
Reactive Organic Gases Tons/Yr:	0
Carbon Monoxide Emissions Tons/Yr:	0
NOX - Oxides of Nitrogen Tons/Yr:	0
SOX - Oxides of Sulphur Tons/Yr:	0
Particulate Matter Tons/Yr:	0
Part. Matter 10 Micrometers and Smllr Tons/Yr:	0

Year:	1995
County Code:	19
Air Basin:	SC
Facility ID:	55679
Air District Name:	SC
SIC Code:	3471
Air District Name:	SOUTH COAST AQMD
Community Health Air Pollution Info System:	Not reported
Consolidated Emission Reporting Rule:	Not reported
Total Organic Hydrocarbon Gases Tons/Yr:	1
Reactive Organic Gases Tons/Yr:	0
Carbon Monoxide Emissions Tons/Yr:	0
NOX - Oxides of Nitrogen Tons/Yr:	0
SOX - Oxides of Sulphur Tons/Yr:	0
Particulate Matter Tons/Yr:	0
Part. Matter 10 Micrometers and Smllr Tons/Yr:	0

Year:	1996
County Code:	19
Air Basin:	SC
Facility ID:	55679
Air District Name:	SC
SIC Code:	3471
Air District Name:	SOUTH COAST AQMD
Community Health Air Pollution Info System:	Not reported
Consolidated Emission Reporting Rule:	Not reported
Total Organic Hydrocarbon Gases Tons/Yr:	0
Reactive Organic Gases Tons/Yr:	0
Carbon Monoxide Emissions Tons/Yr:	0
NOX - Oxides of Nitrogen Tons/Yr:	0
SOX - Oxides of Sulphur Tons/Yr:	0
Particulate Matter Tons/Yr:	0

GOLDEN PLATING INC (Continued) **1000186917**

Part. Matter 10 Micrometers and Smllr Tons/Yr:0

Year:	1997
County Code:	19
Air Basin:	SC
Facility ID:	55679
Air District Name:	SC
SIC Code:	3471
Air District Name:	SOUTH COAST AQMD
Community Health Air Pollution Info System:	Not reported
Consolidated Emission Reporting Rule:	Not reported
Total Organic Hydrocarbon Gases Tons/Yr:	0
Reactive Organic Gases Tons/Yr:	0
Carbon Monoxide Emissions Tons/Yr:	0
NOX - Oxides of Nitrogen Tons/Yr:	0
SOX - Oxides of Sulphur Tons/Yr:	0
Particulate Matter Tons/Yr:	0

Part. Matter 10 Micrometers and Smllr Tons/Yr:0

Year:	1998
County Code:	19
Air Basin:	SC
Facility ID:	55679
Air District Name:	SC
SIC Code:	3471
Air District Name:	SOUTH COAST AQMD
Community Health Air Pollution Info System:	Not reported
Consolidated Emission Reporting Rule:	Not reported
Total Organic Hydrocarbon Gases Tons/Yr:	0
Reactive Organic Gases Tons/Yr:	0
Carbon Monoxide Emissions Tons/Yr:	0
NOX - Oxides of Nitrogen Tons/Yr:	0
SOX - Oxides of Sulphur Tons/Yr:	0
Particulate Matter Tons/Yr:	0

Part. Matter 10 Micrometers and Smllr Tons/Yr:0

Year:	1999
County Code:	19
Air Basin:	SC
Facility ID:	55679
Air District Name:	SC
SIC Code:	3471
Air District Name:	SOUTH COAST AQMD
Community Health Air Pollution Info System:	Not reported
Consolidated Emission Reporting Rule:	Not reported
Total Organic Hydrocarbon Gases Tons/Yr:	0
Reactive Organic Gases Tons/Yr:	0
Carbon Monoxide Emissions Tons/Yr:	0
NOX - Oxides of Nitrogen Tons/Yr:	0
SOX - Oxides of Sulphur Tons/Yr:	0
Particulate Matter Tons/Yr:	0

Part. Matter 10 Micrometers and Smllr Tons/Yr:0

Year:	2000
County Code:	19
Air Basin:	SC
Facility ID:	55679

GOLDEN PLATING INC (Continued) **1000186917**

Air District Name:	SC
SIC Code:	3471
Air District Name:	SOUTH COAST AQMD
Community Health Air Pollution Info System:	Not reported
Consolidated Emission Reporting Rule:	Not reported
Total Organic Hydrocarbon Gases Tons/Yr:	0
Reactive Organic Gases Tons/Yr:	0
Carbon Monoxide Emissions Tons/Yr:	0
NOX - Oxides of Nitrogen Tons/Yr:	0
SOX - Oxides of Sulphur Tons/Yr:	0
Particulate Matter Tons/Yr:	0
Part. Matter 10 Micrometers and Smllr Tons/Yr:	0

Year:	2001
County Code:	19
Air Basin:	SC
Facility ID:	55679
Air District Name:	SC
SIC Code:	3471
Air District Name:	SOUTH COAST AQMD
Community Health Air Pollution Info System:	Not reported
Consolidated Emission Reporting Rule:	Not reported
Total Organic Hydrocarbon Gases Tons/Yr:	0
Reactive Organic Gases Tons/Yr:	0
Carbon Monoxide Emissions Tons/Yr:	0
NOX - Oxides of Nitrogen Tons/Yr:	0
SOX - Oxides of Sulphur Tons/Yr:	0
Particulate Matter Tons/Yr:	0
Part. Matter 10 Micrometers and Smllr Tons/Yr:	0

LA Co. Site Mitigation:

Facility ID:	Not reported
Site ID:	SD0000374
Jurisdiction:	Not reported
Case ID:	RO0001375
Abated:	Yes
Assigned To:	Richard Clark
Entered Date:	Not reported
Abated Date:	Not reported

ECHO:

Envid:	1000186917
Registry ID:	110002668809
DFR URL:	http://echo.epa.gov/detailed_facility_report?fid=110002668809

Y91 **THEATRICAL CREATIONS INC** **RCRA-SQG** **1000159660**
South **1005 S. SANTA FE AVENUE** **FINDS** **CAD008499352**
1/8-1/4 **LOS ANGELES, CA 90021** **ECHO**
0.243 mi.
1284 ft. **Site 1 of 2 in cluster Y**

Relative:
Lower

Actual:
244 ft.

RCRA-SQG:

Date form received by agency:	09/01/1996
Facility name:	THEATRICAL CREATIONS INC
Facility address:	1005 S. SANTA FE AVENUE LOS ANGELES, CA 90021
EPA ID:	CAD008499352

THEATRICAL CREATIONS INC (Continued) **1000159660**

Mailing address: S. SANTA FE AVENUE
LOS ANGELES, CA 90021
Contact: Not reported
Contact address: Not reported
Not reported
Contact country: US
Contact telephone: Not reported
Contact email: Not reported
EPA Region: 09
Classification: Small Small Quantity Generator
Description: Handler: generates more than 100 and less than 1000 kg of hazardous waste during any calendar month and accumulates less than 6000 kg of hazardous waste at any time; or generates 100 kg or less of hazardous waste during any calendar month, and accumulates more than 1000 kg of hazardous waste at any time

Owner/Operator Summary:
Owner/operator name: THEATRICAL CREATIONS
Owner/operator address: NOT REQUIRED
NOT REQUIRED, ME 99999
Owner/operator country: Not reported
Owner/operator telephone: (415) 555-1212
Legal status: Private
Owner/Operator Type: Owner
Owner/Op start date: Not reported
Owner/Op end date: Not reported

Owner/operator name: NOT REQUIRED
Owner/operator address: NOT REQUIRED
NOT REQUIRED, ME 99999
Owner/operator country: Not reported
Owner/operator telephone: (415) 555-1212
Legal status: Private
Owner/Operator Type: Operator
Owner/Op start date: Not reported
Owner/Op end date: Not reported

Handler Activities Summary:
U.S. importer of hazardous waste: No
Mixed waste (haz. and radioactive): No
Recycler of hazardous waste: No
Transporter of hazardous waste: No
Treater, storer or disposer of HW: No
Underground injection activity: No
On-site burner exemption: No
Furnace exemption: No
Used oil fuel burner: No
Used oil processor: No
User oil refiner: No
Used oil fuel marketer to burner: No
Used oil Specification marketer: No
Used oil transfer facility: No
Used oil transporter: No

Violation Status: No violations found

THEATRICAL CREATIONS INC (Continued) **1000159660**

FINDS:

Registry ID: 110002634533

Environmental Interest/Information System
RCRAInfo is a national information system that supports the Resource Conservation and Recovery Act (RCRA) program through the tracking of events and activities related to facilities that generate, transport, and treat, store, or dispose of hazardous waste. RCRAInfo allows RCRA program staff to track the notification, permit, compliance, and corrective action activities required under RCRA.

ECHO:
Envid: 1000159660
Registry ID: 110002634533
DFR URL: http://echo.epa.gov/detailed_facility_report?fid=110002634533

Z92 **MISSION SERVICE INC** **RCRA-SQG** **1000382447**
NNE **401 S MISSION RD** **FINDS** **CAD981440597**
1/8-1/4 **LOS ANGELES, CA 90033** **CA HAZNET**
0.244 mi. **ECHO**
1287 ft. **Site 1 of 2 in cluster Z**

Relative:
Higher

Actual:
251 ft.

RCRA-SQG:
Date form received by agency: 08/26/1986
Facility name: MISSION SERVICE INC
Facility address: 401 S MISSION RD
LOS ANGELES, CA 90033
EPA ID: CAD981440597
Contact: ENVIRONMENTAL MANAGER
Contact address: 401 S MISSION RD
LOS ANGELES, CA 90033
Contact country: US
Contact telephone: (213) 266-2593
Contact email: Not reported
EPA Region: 09
Classification: Small Small Quantity Generator
Description: Handler: generates more than 100 and less than 1000 kg of hazardous waste during any calendar month and accumulates less than 6000 kg of hazardous waste at any time; or generates 100 kg or less of hazardous waste during any calendar month, and accumulates more than 1000 kg of hazardous waste at any time

Owner/Operator Summary:
Owner/operator name: TOPA EQUITIES
Owner/operator address: NOT REQUIRED
NOT REQUIRED, ME 99999
Owner/operator country: Not reported
Owner/operator telephone: (415) 555-1212
Legal status: Private
Owner/Operator Type: Owner
Owner/Op start date: Not reported
Owner/Op end date: Not reported

Owner/operator name: NOT REQUIRED

MISSION SERVICE INC (Continued) **1000382447**

Owner/operator address: NOT REQUIRED
NOT REQUIRED, ME 99999
Owner/operator country: Not reported
Owner/operator telephone: (415) 555-1212
Legal status: Private
Owner/Operator Type: Operator
Owner/Op start date: Not reported
Owner/Op end date: Not reported

Handler Activities Summary:
U.S. importer of hazardous waste: No
Mixed waste (haz. and radioactive): No
Recycler of hazardous waste: No
Transporter of hazardous waste: No
Treater, storer or disposer of HW: No
Underground injection activity: No
On-site burner exemption: No
Furnace exemption: No
Used oil fuel burner: No
Used oil processor: No
User oil refiner: No
Used oil fuel marketer to burner: No
Used oil Specification marketer: No
Used oil transfer facility: No
Used oil transporter: No

Violation Status: No violations found

FINDS:

Registry ID: 110002705948

Environmental Interest/Information System
California Hazardous Waste Tracking System - Datamart (HWTS-DATAMART) provides California with information on hazardous waste shipments for generators, transporters, and treatment, storage, and disposal facilities.

RCRAInfo is a national information system that supports the Resource Conservation and Recovery Act (RCRA) program through the tracking of events and activities related to facilities that generate, transport, and treat, store, or dispose of hazardous waste. RCRAInfo allows RCRA program staff to track the notification, permit, compliance, and corrective action activities required under RCRA.

HAZNET:
envid: 1000382447
Year: 2014
GEPAID: CAD981440597
Contact: RICHARD WEBER
Telephone: 3232662593
Mailing Name: Not reported
Mailing Address: 401 S MISSION RD
Mailing City,St,Zip: LOS ANGELES, CA 900334243
Gen County: Los Angeles
TSD EPA ID: ARD981057870

MISSION SERVICE INC (Continued) **1000382447**

TSD County: 99
Waste Category: Off-specification, aged or surplus organics
Disposal Method: Fuel Blending Prior To Energy Recovery At Another Site
Tons: 0.2065
Cat Decode: Off-specification, aged or surplus organics
Method Decode: Fuel Blending Prior To Energy Recovery At Another Site
Facility County: Los Angeles

envid: 1000382447
Year: 2013
GEPAID: CAD981440597
Contact: RICHARD WEBER
Telephone: 3232662593
Mailing Name: Not reported
Mailing Address: 401 S MISSION RD
Mailing City,St,Zip: LOS ANGELES, CA 900334243
Gen County: Los Angeles
TSD EPA ID: CAD008252405
TSD County: Los Angeles
Waste Category: Not reported
Disposal Method: Solvents Recovery
Tons: 0.126
Cat Decode: Not reported
Method Decode: Solvents Recovery
Facility County: Not reported

envid: 1000382447
Year: 2013
GEPAID: CAD981440597
Contact: RICHARD WEBER
Telephone: 3232662593
Mailing Name: Not reported
Mailing Address: 401 S MISSION RD
Mailing City,St,Zip: LOS ANGELES, CA 900334243
Gen County: Los Angeles
TSD EPA ID: AZR000501510
TSD County: 99
Waste Category: Not reported
Disposal Method: Storage, Bulking, And/Or Transfer Off Site--No Treatment/Reovery (H010-H129) Or (H131-H135)
Tons: 0.05
Cat Decode: Not reported
Method Decode: Storage, Bulking, And/Or Transfer Off Site--No Treatment/Reovery (H010-H129) Or (H131-H135)
Facility County: Not reported

envid: 1000382447
Year: 2012
GEPAID: CAD981440597
Contact: RICHARD WEBER
Telephone: 3232662593
Mailing Name: Not reported
Mailing Address: 401 S MISSION RD
Mailing City,St,Zip: LOS ANGELES, CA 900334243
Gen County: Los Angeles
TSD EPA ID: ARD981057870
TSD County: 99

MISSION SERVICE INC (Continued) **1000382447**

Waste Category:	Not reported
Disposal Method:	Fuel Blending Prior To Energy Recovery At Another Site
Tons:	0.03
Cat Decode:	Not reported
Method Decode:	Fuel Blending Prior To Energy Recovery At Another Site
Facility County:	Los Angeles

envid:	1000382447
Year:	2012
GEPAID:	CAD981440597
Contact:	RICHARD WEBER
Telephone:	3232662593
Mailing Name:	Not reported
Mailing Address:	401 S MISSION RD
Mailing City,St,Zip:	LOS ANGELES, CA 900334243
Gen County:	Los Angeles
TSD EPA ID:	CAD008252405
TSD County:	Los Angeles
Waste Category:	Not reported
Disposal Method:	Storage, Bulking, And/Or Transfer Off Site--No Treatment/Reovery (H010-H129) Or (H131-H135)
Tons:	0.075
Cat Decode:	Not reported
Method Decode:	Storage, Bulking, And/Or Transfer Off Site--No Treatment/Reovery (H010-H129) Or (H131-H135)
Facility County:	Los Angeles

Click this hyperlink while viewing on your computer to access
55 additional CA_HAZNET: record(s) in the EDR Site Report.

ECHO:

Envid:	1000382447
Registry ID:	110002705948
DFR URL:	http://echo.epa.gov/detailed_facility_report?fid=110002705948

Z93 **PRESTON TRUCKING CO.** **CA SWEEPS UST** **S101617369**
NNE **401 S MISSION RD** **CA HIST UST** **N/A**
1/8-1/4 **LOS ANGELES, CA 90033** **CA FID UST**
0.244 mi. **CA EMI**
1287 ft. **Site 2 of 2 in cluster Z** **CA NPDES**
CA WDS

Relative:
Higher

Actual:
251 ft.

SWEEPS UST:

Status:	Not reported
Comp Number:	1440
Number:	Not reported
Board Of Equalization:	Not reported
Referral Date:	Not reported
Action Date:	Not reported
Created Date:	Not reported
Owner Tank Id:	Not reported
SWRCB Tank Id:	19-050-001440-000001
Tank Status:	Not reported
Capacity:	200
Active Date:	Not reported
Tank Use:	OIL
STG:	WASTE

PRESTON TRUCKING CO. (Continued) **S101617369**

Content: WASTE OIL
Number Of Tanks: 2

Status: Not reported
Comp Number: 1440
Number: Not reported
Board Of Equalization: Not reported
Referral Date: Not reported
Action Date: Not reported
Created Date: Not reported
Owner Tank Id: Not reported
SWRCB Tank Id: 19-050-001440-000002
Tank Status: Not reported
Capacity: 400
Active Date: Not reported
Tank Use: OIL
STG: WASTE
Content: WASTE OIL
Number Of Tanks: Not reported

HIST UST:
File Number: 00027DDE
URL: http://geotracker.waterboards.ca.gov/ustpdfs/pdf/00027DDE.pdf
Region: Not reported
Facility ID: Not reported
Facility Type: Not reported
Other Type: Not reported
Contact Name: Not reported
Telephone: Not reported
Owner Name: Not reported
Owner Address: Not reported
Owner City,St,Zip: Not reported
Total Tanks: Not reported

Tank Num: Not reported
Container Num: Not reported
Year Installed: Not reported
Tank Capacity: Not reported
Tank Used for: Not reported
Type of Fuel: Not reported
Container Construction Thickness: Not reported
Leak Detection: Not reported

Click here for Geo Tracker PDF:

CA FID UST:
Facility ID: 19008366
Regulated By: UTNKI
Regulated ID: 00020648
Cortese Code: Not reported
SIC Code: Not reported
Facility Phone: 2132662530
Mail To: Not reported
Mailing Address: 401 S MISSION RD
Mailing Address 2: Not reported
Mailing City,St,Zip: LOS ANGELES 900330000

PRESTON TRUCKING CO. (Continued) **S101617369**

Contact: Not reported
Contact Phone: Not reported
DUNs Number: Not reported
NPDES Number: Not reported
EPA ID: Not reported
Comments: Not reported
Status: Inactive

EMI:

Year:	1987
County Code:	19
Air Basin:	SC
Facility ID:	37784
Air District Name:	SC
SIC Code:	3714
Air District Name:	SOUTH COAST AQMD
Community Health Air Pollution Info System:	Not reported
Consolidated Emission Reporting Rule:	Not reported
Total Organic Hydrocarbon Gases Tons/Yr:	2
Reactive Organic Gases Tons/Yr:	2
Carbon Monoxide Emissions Tons/Yr:	0
NOX - Oxides of Nitrogen Tons/Yr:	0
SOX - Oxides of Sulphur Tons/Yr:	0
Particulate Matter Tons/Yr:	0
Part. Matter 10 Micrometers and Smllr Tons/Yr:	0

Year:	1990
County Code:	19
Air Basin:	SC
Facility ID:	37784
Air District Name:	SC
SIC Code:	3714
Air District Name:	SOUTH COAST AQMD
Community Health Air Pollution Info System:	Not reported
Consolidated Emission Reporting Rule:	Not reported
Total Organic Hydrocarbon Gases Tons/Yr:	1
Reactive Organic Gases Tons/Yr:	1
Carbon Monoxide Emissions Tons/Yr:	0
NOX - Oxides of Nitrogen Tons/Yr:	0
SOX - Oxides of Sulphur Tons/Yr:	0
Particulate Matter Tons/Yr:	0
Part. Matter 10 Micrometers and Smllr Tons/Yr:	0

NPDES:

Npdes Number:	Not reported
Facility Status:	Not reported
Agency Id:	Not reported
Region:	4
Regulatory Measure Id:	189351
Order No:	Not reported
Regulatory Measure Type:	Industrial
Place Id:	Not reported
WDID:	4 19I004350
Program Type:	Not reported
Adoption Date Of Regulatory Measure:	Not reported
Effective Date Of Regulatory Measure:	Not reported

PRESTON TRUCKING CO. (Continued) **S101617369**

Expiration Date Of Regulatory Measure:	Not reported
Termination Date Of Regulatory Measure:	Not reported
Discharge Name:	Not reported
Discharge Address:	Not reported
Discharge City:	Not reported
Discharge State:	Not reported
Discharge Zip:	Not reported
RECEIVED DATE:	5/9/2008
PROCESSED DATE:	4/6/1992
STATUS CODE NAME:	Active
STATUS DATE:	4/6/1992
PLACE SIZE:	121000
PLACE SIZE UNIT:	53
FACILITY CONTACT NAME:	Alex Reyes
FACILITY CONTACT TITLE:	Not reported
FACILITY CONTACT PHONE:	323-266-2593
FACILITY CONTACT PHONE EXT:	Not reported
FACILITY CONTACT EMAIL:	Not reported
OPERATOR NAME:	Mission Service Inc
OPERATOR ADDRESS:	401 S Mission Rd
OPERATOR CITY:	Los Angeles
OPERATOR STATE:	California
OPERATOR ZIP:	90033
OPERATOR CONTACT NAME:	Alex Reyes
OPERATOR CONTACT TITLE:	Shop Foreman
OPERATOR CONTACT PHONE:	323-266-2593
OPERATOR CONTACT PHONE EXT:	Not reported
OPERATOR CONTACT EMAIL:	Not reported
OPERATOR TYPE:	Private Business
DEVELOPER NAME:	Not reported
DEVELOPER ADDRESS:	Not reported
DEVELOPER CITY:	Not reported
DEVELOPER STATE:	California
DEVELOPER ZIP:	Not reported
DEVELOPER CONTACT NAME:	Not reported
DEVELOPER CONTACT TITLE:	Not reported
CONSTYPE LINEAR UTILITY IND:	Not reported
EMERGENCY PHONE NO:	323-266-2593
EMERGENCY PHONE EXT:	Not reported
CONSTYPE ABOVE GROUND IND:	Not reported
CONSTYPE BELOW GROUND IND:	Not reported
CONSTYPE CABLE LINE IND:	Not reported
CONSTYPE COMM LINE IND:	Not reported
CONSTYPE COMMERTIAL IND:	Not reported
CONSTYPE ELECTRICAL LINE IND:	Not reported
CONSTYPE GAS LINE IND:	Not reported
CONSTYPE INDUSTRIAL IND:	Not reported
CONSTYPE OTHER DESRIPTION:	Not reported
CONSTYPE OTHER IND:	Not reported
CONSTYPE RECONS IND:	Not reported
CONSTYPE RESIDENTIAL IND:	Not reported
CONSTYPE TRANSPORT IND:	Not reported
CONSTYPE UTILITY DESCRIPTION:	Not reported
CONSTYPE UTILITY IND:	Not reported
CONSTYPE WATER SEWER IND:	Not reported
DIR DISCHARGE USWATER IND:	Not reported
RECEIVING WATER NAME:	Los Angeles River

PRESTON TRUCKING CO. (Continued) **S101617369**

CERTIFIER NAME:	Not reported
CERTIFIER TITLE:	Not reported
CERTIFICATION DATE:	Not reported
PRIMARY SIC:	5171-Petroleum Bulk Stations and Terminals
SECONDARY SIC:	Not reported
TERTIARY SIC:	Not reported
Npdes Number:	CAS000001
Facility Status:	Active
Agency Id:	0
Region:	4
Regulatory Measure Id:	189351
Order No:	97-03-DWQ
Regulatory Measure Type:	Enrollee
Place Id:	Not reported
WDID:	4 19I004350
Program Type:	Industrial
Adoption Date Of Regulatory Measure:	Not reported
Effective Date Of Regulatory Measure:	04/06/1992
Expiration Date Of Regulatory Measure:	Not reported
Termination Date Of Regulatory Measure:	Not reported
Discharge Name:	Mission Service Inc
Discharge Address:	401 S Mission Rd
Discharge City:	Los Angeles
Discharge State:	California
Discharge Zip:	90033
RECEIVED DATE:	Not reported
PROCESSED DATE:	Not reported
STATUS CODE NAME:	Not reported
STATUS DATE:	Not reported
PLACE SIZE:	Not reported
PLACE SIZE UNIT:	Not reported
FACILITY CONTACT NAME:	Not reported
FACILITY CONTACT TITLE:	Not reported
FACILITY CONTACT PHONE:	Not reported
FACILITY CONTACT PHONE EXT:	Not reported
FACILITY CONTACT EMAIL:	Not reported
OPERATOR NAME:	Not reported
OPERATOR ADDRESS:	Not reported
OPERATOR CITY:	Not reported
OPERATOR STATE:	Not reported
OPERATOR ZIP:	Not reported
OPERATOR CONTACT NAME:	Not reported
OPERATOR CONTACT TITLE:	Not reported
OPERATOR CONTACT PHONE:	Not reported
OPERATOR CONTACT PHONE EXT:	Not reported
OPERATOR CONTACT EMAIL:	Not reported
OPERATOR TYPE:	Not reported
DEVELOPER NAME:	Not reported
DEVELOPER ADDRESS:	Not reported
DEVELOPER CITY:	Not reported
DEVELOPER STATE:	Not reported
DEVELOPER ZIP:	Not reported
DEVELOPER CONTACT NAME:	Not reported
DEVELOPER CONTACT TITLE:	Not reported
CONSTYPE LINEAR UTILITY IND:	Not reported
EMERGENCY PHONE NO:	Not reported

PRESTON TRUCKING CO. (Continued) **S101617369**

EMERGENCY PHONE EXT:	Not reported
CONSTYPE ABOVE GROUND IND:	Not reported
CONSTYPE BELOW GROUND IND:	Not reported
CONSTYPE CABLE LINE IND:	Not reported
CONSTYPE COMM LINE IND:	Not reported
CONSTYPE COMMERTIAL IND:	Not reported
CONSTYPE ELECTRICAL LINE IND:	Not reported
CONSTYPE GAS LINE IND:	Not reported
CONSTYPE INDUSTRIAL IND:	Not reported
CONSTYPE OTHER DESRIPTION:	Not reported
CONSTYPE OTHER IND:	Not reported
CONSTYPE RECONS IND:	Not reported
CONSTYPE RESIDENTIAL IND:	Not reported
CONSTYPE TRANSPORT IND:	Not reported
CONSTYPE UTILITY DESCRIPTION:	Not reported
CONSTYPE UTILITY IND:	Not reported
CONSTYPE WATER SEWER IND:	Not reported
DIR DISCHARGE USWATER IND:	Not reported
RECEIVING WATER NAME:	Not reported
CERTIFIER NAME:	Not reported
CERTIFIER TITLE:	Not reported
CERTIFICATION DATE:	Not reported
PRIMARY SIC:	Not reported
SECONDARY SIC:	Not reported
TERTIARY SIC:	Not reported

WDS:

Facility ID:	4 19I004350
Facility Type:	Industrial - Facility that treats and/or disposes of liquid or semisolid wastes from any servicing, producing, manufacturing or processing operation of whatever nature, including mining, gravel washing, geothermal operations, air conditioning, ship building and repairing, oil production, storage and disposal operations, water pumping.
Facility Status:	Active - Any facility with a continuous or seasonal discharge that is under Waste Discharge Requirements.
NPDES Number:	CAS000001 The 1st 2 characters designate the state. The remaining 7 are assigned by the Regional Board
Subregion:	4
Facility Telephone:	3232662593
Facility Contact:	DOUG RAY
Agency Name:	JOHN ANDERSON
Agency Address:	401 S Mission Rd
Agency City,St,Zip:	Los Angeles 900334243
Agency Contact:	DICK WEBEN
Agency Telephone:	3232662593
Agency Type:	Private
SIC Code:	0
SIC Code 2:	Not reported
Primary Waste Type:	Not reported
Primary Waste:	Not reported
Waste Type2:	Not reported
Waste2:	Not reported
Primary Waste Type:	Not reported
Secondary Waste:	Not reported
Secondary Waste Type:	Not reported
Design Flow:	0

PRESTON TRUCKING CO. (Continued) **S101617369**

Baseline Flow: 0
Reclamation: Not reported
POTW: Not reported
Treat To Water: Minor Threat to Water Quality. A violation of a regional board order should cause a relatively minor impairment of beneficial uses compared to a major or minor threat. Not: All nurds without a TTWQ will be considered a minor threat to water quality unless coded at a higher Level. A Zero (0) may be used to code those NURDS that are found to represent no threat to water quality.
Complexity: Category C - Facilities having no waste treatment systems, such as cooling water dischargers or thosewho must comply through best management practices, facilities with passive waste treatment and disposal systems, such as septic systems with subsurface disposal, or dischargers having waste storage systems with land disposal such as dairy waste ponds.

Y94 **BURLEY SEAL PRODUCTS CO. (FORMER)** **CA ENVIROSTOR** **S106665614**
South **1026 SANTE FE AVE.** **N/A**
1/4-1/2 **LOS ANGELES, CA 90021**
0.275 mi.
1451 ft. **Site 2 of 2 in cluster Y**

Relative:
Lower

Actual:
244 ft.

ENVIROSTOR:
Facility ID: 19300242
Status: Refer: 1248 Local Agency
Status Date: 09/17/2004
Site Code: Not reported
Site Type: Evaluation
Site Type Detailed: Evaluation
Acres: Not reported
NPL: NO
Regulatory Agencies: NONE SPECIFIED
Lead Agency: NONE SPECIFIED
Program Manager: Not reported
Supervisor: Referred - Not Assigned
Division Branch: Cleanup Cypress
Assembly: 46
Senate: Not reported
Special Program: Not reported
Restricted Use: NO
Site Mgmt Req: NONE SPECIFIED
Funding: Not Applicable
Latitude: 0
Longitude: 0
APN: NONE SPECIFIED
Past Use: NONE SPECIFIED
Potential COC: NONE SPECIFIED
Confirmed COC: NONE SPECIFIED
Potential Description: NONE SPECIFIED
Alias Name: 19300242
Alias Type: Envirostor ID Number

Completed Info:
Completed Area Name: Not reported
Completed Sub Area Name: Not reported
Completed Document Type: Not reported
Completed Date: Not reported
Comments: Not reported

BURLEY SEAL PRODUCTS CO. (FORMER) (Continued) **S106665614**

Future Area Name:	Not reported
Future Sub Area Name:	Not reported
Future Document Type:	Not reported
Future Due Date:	Not reported
Schedule Area Name:	Not reported
Schedule Sub Area Name:	Not reported
Schedule Document Type:	Not reported
Schedule Due Date:	Not reported
Schedule Revised Date:	Not reported

95
SSW
1/4-1/2
0.276 mi.
1455 ft.

MATEO RECYCLING
1005 MATEO ST
LOS ANGELES, CA 90021

CA SWRCY **U001560857**
CA SWEEPS UST **N/A**
CA NPDES

Relative:
Higher

Actual:
245 ft.

SWRCY:

Reg Id:	193530
Cert Id:	RC193530.001
Mailing Address:	6608 Teesdale Ave
Mailing City:	North Hollywood
Mailing State:	CA
Mailing Zip Code:	91606
Website:	Not reported
Email:	Not reported
Phone Number:	(818) 825-8698
Grand Father:	N
Rural:	N
Operation Begin Date:	09/15/2013
Aluminium:	Y
Glass:	Y
Plastic:	Y
Bimetal:	Y
Agency:	N/A
Monday Hours Of Operation:	12:00 am - 12:00 am
Tuesday Hours Of Operation:	12:00 am - 12:00 am
Wednesday Hours Of Operation:	12:00 am - 12:00 am
Thursday Hours Of Operation:	12:00 am - 12:00 am
Friday Hours Of Operation:	12:00 am - 12:00 am
Saturday Hours Of Operation:	12:00 am - 12:00 am
Sunday Hours Of Operation:	12:00 am - 12:00 am
Organization ID:	163338
Organization Name:	Mateo Recycling

SWEEPS UST:

Status:	Active
Comp Number:	2222
Number:	1
Board Of Equalization:	44-012199
Referral Date:	09-24-93
Action Date:	04-11-94
Created Date:	02-29-88
Owner Tank Id:	Not reported
SWRCB Tank Id:	19-050-002222-000001
Tank Status:	A
Capacity:	6000
Active Date:	04-20-88

MATEO RECYCLING (Continued) **U001560857**

Tank Use: M.V. FUEL
STG: P
Content: DIESEL
Number Of Tanks: 2

Status: Active
Comp Number: 2222
Number: 1
Board Of Equalization: 44-012199
Referral Date: 09-24-93
Action Date: 04-11-94
Created Date: 02-29-88
Owner Tank Id: Not reported
SWRCB Tank Id: 19-050-002222-000002
Tank Status: A
Capacity: 6000
Active Date: 04-20-88
Tank Use: M.V. FUEL
STG: P
Content: DIESEL
Number Of Tanks: Not reported

NPDES:
Npdes Number: CAS000001
Facility Status: Active
Agency Id: 0
Region: 4
Regulatory Measure Id: 434532
Order No: 97-03-DWQ
Regulatory Measure Type: Enrollee
Place Id: Not reported
WDID: 4 19I024041
Program Type: Industrial
Adoption Date Of Regulatory Measure: Not reported
Effective Date Of Regulatory Measure: 01/30/2013
Expiration Date Of Regulatory Measure: Not reported
Termination Date Of Regulatory Measure: Not reported
Discharge Name: Waihner A Cifuentes
Discharge Address: 7957 Quill Dr
Discharge City: Downey
Discharge State: California
Discharge Zip: 90242
RECEIVED DATE: Not reported
PROCESSED DATE: Not reported
STATUS CODE NAME: Not reported
STATUS DATE: Not reported
PLACE SIZE: Not reported
PLACE SIZE UNIT: Not reported
FACILITY CONTACT NAME: Not reported
FACILITY CONTACT TITLE: Not reported
FACILITY CONTACT PHONE: Not reported
FACILITY CONTACT PHONE EXT: Not reported
FACILITY CONTACT EMAIL: Not reported
OPERATOR NAME: Not reported
OPERATOR ADDRESS: Not reported
OPERATOR CITY: Not reported
OPERATOR STATE: Not reported

MATEO RECYCLING (Continued) **U001560857**

OPERATOR ZIP:	Not reported
OPERATOR CONTACT NAME:	Not reported
OPERATOR CONTACT TITLE:	Not reported
OPERATOR CONTACT PHONE:	Not reported
OPERATOR CONTACT PHONE EXT:	Not reported
OPERATOR CONTACT EMAIL:	Not reported
OPERATOR TYPE:	Not reported
DEVELOPER NAME:	Not reported
DEVELOPER ADDRESS:	Not reported
DEVELOPER CITY:	Not reported
DEVELOPER STATE:	Not reported
DEVELOPER ZIP:	Not reported
DEVELOPER CONTACT NAME:	Not reported
DEVELOPER CONTACT TITLE:	Not reported
CONSTYPE LINEAR UTILITY IND:	Not reported
EMERGENCY PHONE NO:	Not reported
EMERGENCY PHONE EXT:	Not reported
CONSTYPE ABOVE GROUND IND:	Not reported
CONSTYPE BELOW GROUND IND:	Not reported
CONSTYPE CABLE LINE IND:	Not reported
CONSTYPE COMM LINE IND:	Not reported
CONSTYPE COMMERTIAL IND:	Not reported
CONSTYPE ELECTRICAL LINE IND:	Not reported
CONSTYPE GAS LINE IND:	Not reported
CONSTYPE INDUSTRIAL IND:	Not reported
CONSTYPE OTHER DESRIPTION:	Not reported
CONSTYPE OTHER IND:	Not reported
CONSTYPE RECONS IND:	Not reported
CONSTYPE RESIDENTIAL IND:	Not reported
CONSTYPE TRANSPORT IND:	Not reported
CONSTYPE UTILITY DESCRIPTION:	Not reported
CONSTYPE UTILITY IND:	Not reported
CONSTYPE WATER SEWER IND:	Not reported
DIR DISCHARGE USWATER IND:	Not reported
RECEIVING WATER NAME:	Not reported
CERTIFIER NAME:	Not reported
CERTIFIER TITLE:	Not reported
CERTIFICATION DATE:	Not reported
PRIMARY SIC:	Not reported
SECONDARY SIC:	Not reported
TERTIARY SIC:	Not reported

AA96 **7TH STREET & ANDERSON STREET D** **CA WMUDS/SWAT** **S103441375**
ESE **7TH & ANDERSON STS** **N/A**
1/4-1/2 **LOS ANGELES, CA**
0.293 mi.
1547 ft. **Site 1 of 3 in cluster AA**

Relative:
Higher

Actual:
252 ft.

WMUDS/SWAT:

Edit Date:	Not reported
Complexity:	Not reported
Primary Waste:	Not reported
Primary Waste Type:	Not reported
Secondary Waste:	Not reported
Secondary Waste Type:	Not reported
Base Meridian:	Not reported
NPID:	Not reported
Tonnage:	0

7TH STREET & ANDERSON STREET D (Continued) **S103441375**

Regional Board ID:	Not reported
Municipal Solid Waste:	False
Superorder:	False
Open To Public:	False
Waste List:	False
Agency Type:	Not reported
Agency Name:	Not reported
Agency Department:	Not reported
Agency Address:	Not reported
Agency City,St,Zip:	Not reported
Agency Contact:	Not reported
Agency Telephone:	Not reported
Land Owner Name:	Not reported
Land Owner Address:	Not reported
Land Owner City,St,Zip:	CA
Land Owner Contact:	Not reported
Land Owner Phone:	Not reported
Region:	4
Facility Type:	Not reported
Facility Description:	Not reported
Facility Telephone:	Not reported
SWAT Facility Name:	Not reported
Primary SIC:	Not reported
Secondary SIC:	Not reported
Comments:	Not reported
Last Facility Editors:	Not reported
Waste Discharge System:	False
Solid Waste Assessment Test Program:	True
Toxic Pits Cleanup Act Program:	False
Resource Conservation Recovery Act:	False
Department of Defence:	False
Solid Waste Assessment Test Program:	Not reported
Threat to Water Quality:	Not reported
Sub Chapter 15:	False
Regional Board Project Officer:	LT
Number of WMUDS at Facility:	1
Section Range:	Not reported
RCRA Facility:	Not reported
Waste Discharge Requirements:	Not reported
Self-Monitoring Rept. Frequency:	Not reported
Waste Discharge System ID:	4 190108NUR
Solid Waste Information ID:	Not reported

AA97 **7TH ST L.A. PUBLIC WORKS MAINT FACILITY** **CA LUST** **S109117532**
ESE **2300 E 7TH ST** **N/A**
1/4-1/2 **LOS ANGELES, CA 90023**
0.303 mi.
1599 ft. **Site 2 of 3 in cluster AA**

Relative:
Higher

Actual:
252 ft.

LUST:

Region:	STATE
Global Id:	T0603779702
Latitude:	34.034506
Longitude:	-118.222986
Case Type:	LUST Cleanup Site
Status:	Completed - Case Closed
Status Date:	06/26/2009
Lead Agency:	LOS ANGELES, CITY OF

7TH ST L.A. PUBLIC WORKS MAINT FACILITY (Continued) **S109117532**

Case Worker:	EL
Local Agency:	LOS ANGELES, CITY OF
RB Case Number:	Not reported
LOC Case Number:	XS0000198
File Location:	Not reported
Potential Media Affect:	Soil
Potential Contaminants of Concern:	Diesel
Site History:	Not reported

Click here to access the California GeoTracker records for this facility:

Contact:

Global Id:	T0603779702
Contact Type:	Regional Board Caseworker
Contact Name:	YUE RONG
Organization Name:	LOS ANGELES RWQCB (REGION 4)
Address:	320 W. 4TH ST., SUITE 200
City:	Los Angeles
Email:	yrong@waterboards.ca.gov
Phone Number:	Not reported

Global Id:	T0603779702
Contact Type:	Local Agency Caseworker
Contact Name:	ELOY LUNA
Organization Name:	LOS ANGELES, CITY OF
Address:	200 North Main Street, Suite 1780
City:	LOS ANGELES
Email:	eloy.luna@lacity.org
Phone Number:	Not reported

Status History:

Global Id:	T0603779702
Status:	Completed - Case Closed
Status Date:	06/26/2009

Global Id:	T0603779702
Status:	Open - Case Begin Date
Status Date:	04/18/1994

Global Id:	T0603779702
Status:	Open - Remediation
Status Date:	05/17/2006

Global Id:	T0603779702
Status:	Open - Site Assessment
Status Date:	01/05/2004

Global Id:	T0603779702
Status:	Open - Site Assessment
Status Date:	03/15/2004

Regulatory Activities:

Global Id:	T0603779702
Action Type:	Other
Date:	04/18/1994
Action:	Leak Discovery

7TH ST L.A. PUBLIC WORKS MAINT FACILITY (Continued) **S109117532**

Global Id:	T0603779702
Action Type:	Other
Date:	03/15/2004
Action:	Leak Reported
Global Id:	T0603779702
Action Type:	ENFORCEMENT
Date:	06/26/2009
Action:	Closure/No Further Action Letter

AA98 **SOUTH LA TRAINING CENTER** **CA LUST** **S118154608**
ESE **2310 7TH ST EAST** **N/A**
1/4-1/2 **LOS ANGELES, CA 90023**
0.331 mi.
1746 ft. **Site 3 of 3 in cluster AA**

Relative:
Higher

Actual:
260 ft.

LUST:

Region:	STATE
Global Id:	T10000007089
Latitude:	34.03422
Longitude:	-118.22263
Case Type:	LUST Cleanup Site
Status:	Open - Site Assessment
Status Date:	07/09/2015
Lead Agency:	LOS ANGELES RWQCB (REGION 4)
Case Worker:	MB
Local Agency:	Not reported
RB Case Number:	900230298
LOC Case Number:	Not reported
File Location:	Not reported
Potential Media Affect:	Not reported
Potential Contaminants of Concern:	Not reported
Site History:	Not reported

Click here to access the California GeoTracker records for this facility:

Contact:

Global Id:	T10000007089
Contact Type:	Regional Board Caseworker
Contact Name:	MAGDY BAIADY
Organization Name:	LOS ANGELES RWQCB (REGION 4)
Address:	320 W. 4TH ST., SUITE 200
City:	LOS ANGELES
Email:	mbaiady@waterboards.ca.gov
Phone Number:	2135766699

Status History:

Global Id:	T10000007089
Status:	Open - Case Begin Date
Status Date:	06/30/2015
Global Id:	T10000007089
Status:	Open - Inactive
Status Date:	06/27/2015
Global Id:	T10000007089
Status:	Open - Inactive

SOUTH LA TRAINING CENTER (Continued) **S118154608**

Status Date: 06/30/2015

Global Id: T10000007089
Status: Open - Site Assessment
Status Date: 07/09/2015

Regulatory Activities:
Global Id: T10000007089
Action Type: ENFORCEMENT
Date: 07/09/2015
Action: Staff Letter

Global Id: T10000007089
Action Type: ENFORCEMENT
Date: 06/27/2015
Action: Referral to Regional Board

Global Id: T10000007089
Action Type: RESPONSE
Date: 08/09/2015
Action: Other Report / Document

AB99 **MISSION ROAD RECYCLING AND TRANSFER** **RCRA-LQG 1000819127**
SSE **840 S. MISSION ROAD** **CA SWF/LF CAD983650953**
1/4-1/2 **LOS ANGELES, CA 90023**
0.331 mi.
1746 ft. **Site 1 of 2 in cluster AB**

Relative:
Lower

Actual:
243 ft.

RCRA-LQG:
Date form received by agency: 04/28/2008
Facility name: MISSION ROAD RECYCLING AND TRANSFER
Facility address: 840 S. MISSION ROAD
LOS ANGELES, CA 90023
EPA ID: CAD983650953
Contact: DON P KIEFER
Contact address: Not reported
Not reported
Contact country: US
Contact telephone: (323) 262-9699
Contact email: DKIEFER@WM.COM
EPA Region: 09
Classification: Large Quantity Generator
Description: Handler: generates 1,000 kg or more of hazardous waste during any calendar month; or generates more than 1 kg of acutely hazardous waste during any calendar month; or generates more than 100 kg of any residue or contaminated soil, waste or other debris resulting from the cleanup of a spill, into or on any land or water, of acutely hazardous waste during any calendar month; or generates 1 kg or less of acutely hazardous waste during any calendar month, and accumulates more than 1 kg of acutely hazardous waste at any time; or generates 100 kg or less of any residue or contaminated soil, waste or other debris resulting from the cleanup of a spill, into or on any land or water, of acutely hazardous waste during any calendar month, and accumulates more than 100 kg of that material at any time

MISSION ROAD RECYCLING AND TRANSFER (Continued) **1000819127**

Owner/Operator Summary:
Owner/operator name: WASTE MANAGEMENT, INC
Owner/operator address: Not reported
Not reported
Owner/operator country: US
Owner/operator telephone: Not reported
Legal status: Private
Owner/Operator Type: Operator
Owner/Op start date: 12/27/1993
Owner/Op end date: Not reported

Owner/operator name: WASTE MANAGEMENT OF NORTH AMERICA
Owner/operator address: 3003 BUTTERFIELD RD
OAK BROOK, IL 60521
Owner/operator country: Not reported
Owner/operator telephone: (708) 572-3088
Legal status: Private
Owner/Operator Type: Owner
Owner/Op start date: Not reported
Owner/Op end date: Not reported

Owner/operator name: WASTE MANAGEMENT, INC
Owner/operator address: 1001 FANNIN, STE 4000
HOUSTON, TX 77002
Owner/operator country: US
Owner/operator telephone: Not reported
Legal status: Private
Owner/Operator Type: Owner
Owner/Op start date: 12/27/1993
Owner/Op end date: Not reported

Handler Activities Summary:
U.S. importer of hazardous waste: No
Mixed waste (haz. and radioactive): No
Recycler of hazardous waste: No
Transporter of hazardous waste: No
Treater, storer or disposer of HW: No
Underground injection activity: No
On-site burner exemption: No
Furnace exemption: No
Used oil fuel burner: No
Used oil processor: No
User oil refiner: No
Used oil fuel marketer to burner: No
Used oil Specification marketer: No
Used oil transfer facility: No
Used oil transporter: No

. Waste code: D001
. Waste name: IGNITABLE WASTE

. Waste code: D002
. Waste name: CORROSIVE WASTE

Historical Generators:
Date form received by agency: 01/22/1992

MISSION ROAD RECYCLING AND TRANSFER (Continued) **1000819127**

Site name: WASTE TRANSFER AND RECYCLING
Classification: Small Quantity Generator

Violation Status: No violations found

SWF/LF (SWIS):
Region: STATE
Facility ID: 19-AR-1183
Lat/Long: 34.028820 / -118.22366
Owner Name: Waste Management Inc - Bradley Lf & Miss
Owner Telephone: 8187676180
Owner Address: Not reported
Owner Address2: 9081 Tujunga Avenue
Owner City,St,Zip: Sun Valley, CA 91352
Operational Status: Active
Operator: Waste Management Inc - Bradley Lf & Miss
Operator Phone: 8187676180
Operator Address: Not reported
Operator Address2: 9081 Tujunga Avenue
Operator City,St,Zip: Sun Valley, CA 91352
Permit Date: 01/30/2012
Permit Status: Permitted
Permitted Acreage: $3.50
Activity: Large Volume Transfer/Proc Facility
Regulation Status: Permitted
Landuse Name: Industrial
GIS Source: Map
Category: Transfer/Processing
Unit Number: 01
Inspection Frequency: Monthly
Accepted Waste: Construction/demolition,Green Materials,Mixed municipal
Closure Date: Not reported
Closure Type: Not reported
Disposal Acreage: Not reported
SWIS Num: 19-AR-1183
Waste Discharge Requirement Num: Not reported
Program Type: Not reported
Permitted Throughput with Units: 1785
Actual Throughput with Units: Tons/day
Permitted Capacity with Units: 500000
Remaining Capacity: Not reported
Remaining Capacity with Units: Tons/year
Lat/Long: 34.028820 / -118.22366

AB100 **WASTE TRANSFER RECYCLING** **CA SWF/LF** **S103673980**
SSE **840 S MISSION RD** **CA NPDES** **N/A**
1/4-1/2 **LOS ANGELES, CA 90280** **CA WDS**
0.331 mi.
1746 ft. **Site 2 of 2 in cluster AB**

Relative:
Lower

Actual:
243 ft.

LOS ANGELES CO. LF:
Site ID: 764
Alt. Address: N/A
Site Contact: Not reported
Site Contact Phone: (323) 262-9699
Site Email: smansfie@wm.com
Site Website: www.wm.com
Site Type: Transfer and Processing Facility

WASTE TRANSFER RECYCLING (Continued) **S103673980**

Site SWIS Number:	19-AR-1183
Beginning Operation Date:	N/A
Ending Operation Date:	N/A
Local Enforcement Agency:	City of Los Angeles Dept of Building & Safety
Maximun Depth Fill(Ft):	Not reported
Permitted Capacity:	1785
Present Use:	Transfer/Processing Facility
Remaining Capacity(Million):	N/A
Status:	Active
Waste Accepted:	Construction & Demolition;Green Materials;Household Trash;Industrial Non-Hazardous;Metals;
Hours of Operation:	Monday - Friday 7 am - 4 pm; Saturday 7 am - 12 pm
Disposal Area (Acre):	Not reported

Detail As Of 01/2014:

Operator Name:	Waste Management, Inc.
Operator Address:	13940 EAST LIVE OAK AVENUE
Operator City/State/Zip:	BALDWIN, CA 91706
Operator Contact:	Not reported
Operator Telephone:	(626) 856-1285
Operator Email:	Not reported
Owner Name:	Waste Management, INC.
Owner Address:	9081 Tujunga Avenue
Owner City/State/Zip:	Sun Valley, CA 91352
Owner Contact:	Debbie Myers
Owner Telephone:	(818) 767-6180
Owner Email:	Not reported

NPDES:

Npdes Number:	Not reported
Facility Status:	Not reported
Agency Id:	Not reported
Region:	4
Regulatory Measure Id:	189011
Order No:	Not reported
Regulatory Measure Type:	Industrial
Place Id:	Not reported
WDID:	4 19I002666
Program Type:	Not reported
Adoption Date Of Regulatory Measure:	Not reported
Effective Date Of Regulatory Measure:	Not reported
Expiration Date Of Regulatory Measure:	Not reported
Termination Date Of Regulatory Measure:	Not reported
Discharge Name:	Not reported
Discharge Address:	Not reported
Discharge City:	Not reported
Discharge State:	Not reported
Discharge Zip:	Not reported
RECEIVED DATE:	5/9/2008
PROCESSED DATE:	4/1/1992
STATUS CODE NAME:	Active
STATUS DATE:	4/1/1992
PLACE SIZE:	2
PLACE SIZE UNIT:	52
FACILITY CONTACT NAME:	Kristi Carriveau
FACILITY CONTACT TITLE:	Not reported
FACILITY CONTACT PHONE:	323-262-9699
FACILITY CONTACT PHONE EXT:	Not reported

WASTE TRANSFER RECYCLING (Continued) **S103673980**

FACILITY CONTACT EMAIL:	Not reported
OPERATOR NAME:	WM Collection & Recycling Inc
OPERATOR ADDRESS:	840 S Mission Rd
OPERATOR CITY:	Los Angeles
OPERATOR STATE:	California
OPERATOR ZIP:	90023
OPERATOR CONTACT NAME:	Kristi Carriveau
OPERATOR CONTACT TITLE:	Not reported
OPERATOR CONTACT PHONE:	323-262-9699
OPERATOR CONTACT PHONE EXT:	Not reported
OPERATOR CONTACT EMAIL:	Not reported
OPERATOR TYPE:	Private Business
DEVELOPER NAME:	Not reported
DEVELOPER ADDRESS:	Not reported
DEVELOPER CITY:	Not reported
DEVELOPER STATE:	California
DEVELOPER ZIP:	Not reported
DEVELOPER CONTACT NAME:	Not reported
DEVELOPER CONTACT TITLE:	Not reported
CONSTYPE LINEAR UTILITY IND:	Not reported
EMERGENCY PHONE NO:	Not reported
EMERGENCY PHONE EXT:	Not reported
CONSTYPE ABOVE GROUND IND:	Not reported
CONSTYPE BELOW GROUND IND:	Not reported
CONSTYPE CABLE LINE IND:	Not reported
CONSTYPE COMM LINE IND:	Not reported
CONSTYPE COMMERTIAL IND:	Not reported
CONSTYPE ELECTRICAL LINE IND:	Not reported
CONSTYPE GAS LINE IND:	Not reported
CONSTYPE INDUSTRIAL IND:	Not reported
CONSTYPE OTHER DESRIPTION:	Not reported
CONSTYPE OTHER IND:	Not reported
CONSTYPE RECONS IND:	Not reported
CONSTYPE RESIDENTIAL IND:	Not reported
CONSTYPE TRANSPORT IND:	Not reported
CONSTYPE UTILITY DESCRIPTION:	Not reported
CONSTYPE UTILITY IND:	Not reported
CONSTYPE WATER SEWER IND:	Not reported
DIR DISCHARGE USWATER IND:	N
RECEIVING WATER NAME:	LA storm sewer system
CERTIFIER NAME:	Not reported
CERTIFIER TITLE:	Not reported
CERTIFICATION DATE:	Not reported
PRIMARY SIC:	4953-Refuse Systems
SECONDARY SIC:	Not reported
TERTIARY SIC:	Not reported
Npdes Number:	CAS000001
Facility Status:	Active
Agency Id:	0
Region:	4
Regulatory Measure Id:	189011
Order No:	97-03-DWQ
Regulatory Measure Type:	Enrollee
Place Id:	Not reported
WDID:	4 19I002666
Program Type:	Industrial

WASTE TRANSFER RECYCLING (Continued) **S103673980**

Adoption Date Of Regulatory Measure:	Not reported
Effective Date Of Regulatory Measure:	04/01/1992
Expiration Date Of Regulatory Measure:	Not reported
Termination Date Of Regulatory Measure:	Not reported
Discharge Name:	WM Collection Recycling Inc
Discharge Address:	840 S Mission Rd
Discharge City:	Los Angeles
Discharge State:	California
Discharge Zip:	90023
RECEIVED DATE:	Not reported
PROCESSED DATE:	Not reported
STATUS CODE NAME:	Not reported
STATUS DATE:	Not reported
PLACE SIZE:	Not reported
PLACE SIZE UNIT:	Not reported
FACILITY CONTACT NAME:	Not reported
FACILITY CONTACT TITLE:	Not reported
FACILITY CONTACT PHONE:	Not reported
FACILITY CONTACT PHONE EXT:	Not reported
FACILITY CONTACT EMAIL:	Not reported
OPERATOR NAME:	Not reported
OPERATOR ADDRESS:	Not reported
OPERATOR CITY:	Not reported
OPERATOR STATE:	Not reported
OPERATOR ZIP:	Not reported
OPERATOR CONTACT NAME:	Not reported
OPERATOR CONTACT TITLE:	Not reported
OPERATOR CONTACT PHONE:	Not reported
OPERATOR CONTACT PHONE EXT:	Not reported
OPERATOR CONTACT EMAIL:	Not reported
OPERATOR TYPE:	Not reported
DEVELOPER NAME:	Not reported
DEVELOPER ADDRESS:	Not reported
DEVELOPER CITY:	Not reported
DEVELOPER STATE:	Not reported
DEVELOPER ZIP:	Not reported
DEVELOPER CONTACT NAME:	Not reported
DEVELOPER CONTACT TITLE:	Not reported
CONSTYPE LINEAR UTILITY IND:	Not reported
EMERGENCY PHONE NO:	Not reported
EMERGENCY PHONE EXT:	Not reported
CONSTYPE ABOVE GROUND IND:	Not reported
CONSTYPE BELOW GROUND IND:	Not reported
CONSTYPE CABLE LINE IND:	Not reported
CONSTYPE COMM LINE IND:	Not reported
CONSTYPE COMMERTIAL IND:	Not reported
CONSTYPE ELECTRICAL LINE IND:	Not reported
CONSTYPE GAS LINE IND:	Not reported
CONSTYPE INDUSTRIAL IND:	Not reported
CONSTYPE OTHER DESRIPTION:	Not reported
CONSTYPE OTHER IND:	Not reported
CONSTYPE RECONS IND:	Not reported
CONSTYPE RESIDENTIAL IND:	Not reported
CONSTYPE TRANSPORT IND:	Not reported
CONSTYPE UTILITY DESCRIPTION:	Not reported
CONSTYPE UTILITY IND:	Not reported
CONSTYPE WATER SEWER IND:	Not reported

WASTE TRANSFER RECYCLING (Continued) **S103673980**

DIR DISCHARGE USWATER IND:	Not reported
RECEIVING WATER NAME:	Not reported
CERTIFIER NAME:	Not reported
CERTIFIER TITLE:	Not reported
CERTIFICATION DATE:	Not reported
PRIMARY SIC:	Not reported
SECONDARY SIC:	Not reported
TERTIARY SIC:	Not reported

WDS:

Facility ID:	4 19I002666
Facility Type:	Industrial - Facility that treats and/or disposes of liquid or semisolid wastes from any servicing, producing, manufacturing or processing operation of whatever nature, including mining, gravel washing, geothermal operations, air conditioning, ship building and repairing, oil production, storage and disposal operations, water pumping.
Facility Status:	Active - Any facility with a continuous or seasonal discharge that is under Waste Discharge Requirements.
NPDES Number:	CAS000001 The 1st 2 characters designate the state. The remaining 7 are assigned by the Regional Board
Subregion:	4
Facility Telephone:	3232629699
Facility Contact:	S ABAJIAN
Agency Name:	WST MGT INC
Agency Address:	840 S Mission Rd
Agency City,St,Zip:	Los Angeles 900231025
Agency Contact:	S ABAJIAN
Agency Telephone:	3232629699
Agency Type:	Private
SIC Code:	0
SIC Code 2:	Not reported
Primary Waste Type:	Not reported
Primary Waste:	Not reported
Waste Type2:	Not reported
Waste2:	Not reported
Primary Waste Type:	Not reported
Secondary Waste:	Not reported
Secondary Waste Type:	Not reported
Design Flow:	0
Baseline Flow:	0
Reclamation:	Not reported
POTW:	Not reported
Treat To Water:	Minor Threat to Water Quality. A violation of a regional board order should cause a relatively minor impairment of beneficial uses compared to a major or minor threat. Not: All nurds without a TTWQ will be considered a minor threat to water quality unless coded at a higher Level. A Zero (0) may be used to code those NURDS that are found to represent no threat to water quality.
Complexity:	Category C - Facilities having no waste treatment systems, such as cooling water dischargers or thosewho must comply through best management practices, facilities with passive waste treatment and disposal systems, such as septic systems with subsurface disposal, or dischargers having waste storage systems with land disposal such as dairy waste ponds.

101 SSW 1/4-1/2 0.359 mi. 1894 ft.

WESTERN ELECTROCHEMICAL COMPANY
2348 EAST 8TH STREET
LOS ANGELES, CA 90021

CA RESPONSE **S112205487**
CA ENVIROSTOR **N/A**

Relative: Lower

Actual: 242 ft.

RESPONSE:

Facility ID:	60001827
Site Type:	State Response
Site Type Detail:	State Response or NPL
Acres:	0.4
National Priorities List:	NO
Cleanup Oversight Agencies:	SMBRP
Lead Agency Description:	DTSC - Site Cleanup Program
Project Manager:	Not reported
Supervisor:	Juli Propes
Division Branch:	Cleanup Chatsworth
Site Code:	301581
Site Mgmt. Req.:	NONE SPECIFIED
Assembly:	46
Senate:	24
Special Program Status:	Not reported
Status:	No Further Action
Status Date:	11/25/2013
Restricted Use:	NO
Funding:	Orphan Funds
Latitude:	34.02932
Longitude:	-118.2307
APN:	NONE SPECIFIED
Past Use:	MANUFACTURING - CHEMICALS
Potential COC :	Perchlorate
Confirmed COC:	30017-NO
Potential Description:	AQUI, OTH, SED, SOIL
Alias Name:	WECCO
Alias Type:	Alternate Name
Alias Name:	301581
Alias Type:	Project Code (Site Code)
Alias Name:	60001827
Alias Type:	Envirostor ID Number

Completed Info:

Completed Area Name:	PROJECT WIDE
Completed Sub Area Name:	Not reported
Completed Document Type:	State/Federal Funded Site Field Order
Completed Date:	05/13/2013
Comments:	completed
Completed Area Name:	PROJECT WIDE
Completed Sub Area Name:	Not reported
Completed Document Type:	State/Federal Funded Site Contract
Completed Date:	02/21/2013
Comments:	completed
Completed Area Name:	PROJECT WIDE
Completed Sub Area Name:	Not reported
Completed Document Type:	State/Federal Funded Site Contract Fiscal Approval (CFA)
Completed Date:	02/26/2013
Comments:	completed
Completed Area Name:	PROJECT WIDE

WESTERN ELECTROCHEMICAL COMPANY (Continued) **S112205487**

Completed Sub Area Name: Not reported
Completed Document Type: State/Federal Funded Site Contract Fiscal Approval (CFA)
Completed Date: 04/18/2013
Comments: Not reported

Completed Area Name: PROJECT WIDE
Completed Sub Area Name: Not reported
Completed Document Type: Other Report
Completed Date: 11/01/2012
Comments: Not reported

Completed Area Name: PROJECT WIDE
Completed Sub Area Name: Not reported
Completed Document Type: Preliminary Assessment Work Plan
Completed Date: 05/31/2013
Comments: Not reported

Completed Area Name: PROJECT WIDE
Completed Sub Area Name: Not reported
Completed Document Type: Preliminary Endangerment Assessment Report
Completed Date: 11/25/2013
Comments: Not reported

Completed Area Name: PROJECT WIDE
Completed Sub Area Name: Not reported
Completed Document Type: Preliminary Assessment Work Plan
Completed Date: 05/31/2013
Comments: Not reported

Future Area Name: Not reported
Future Sub Area Name: Not reported
Future Document Type: Not reported
Future Due Date: Not reported
Schedule Area Name: Not reported
Schedule Sub Area Name: Not reported
Schedule Document Type: Not reported
Schedule Due Date: Not reported
Schedule Revised Date: Not reported

ENVIROSTOR:
Facility ID: 60001827
Status: No Further Action
Status Date: 11/25/2013
Site Code: 301581
Site Type: State Response
Site Type Detailed: State Response or NPL
Acres: 0.4
NPL: NO
Regulatory Agencies: SMBRP
Lead Agency: SMBRP
Program Manager: Not reported
Supervisor: Juli Propes
Division Branch: Cleanup Chatsworth
Assembly: 46
Senate: 24
Special Program: Not reported
Restricted Use: NO

WESTERN ELECTROCHEMICAL COMPANY (Continued) **S112205487**

Site Mgmt Req: NONE SPECIFIED
Funding: Orphan Funds
Latitude: 34.02932
Longitude: -118.2307
APN: NONE SPECIFIED
Past Use: MANUFACTURING - CHEMICALS
Potential COC: Perchlorate
Confirmed COC: 30017-NO
Potential Description: AQUI, OTH, SED, SOIL
Alias Name: WECCO
Alias Type: Alternate Name
Alias Name: 301581
Alias Type: Project Code (Site Code)
Alias Name: 60001827
Alias Type: Envirostor ID Number

Completed Info:
Completed Area Name: PROJECT WIDE
Completed Sub Area Name: Not reported
Completed Document Type: State/Federal Funded Site Field Order
Completed Date: 05/13/2013
Comments: completed

Completed Area Name: PROJECT WIDE
Completed Sub Area Name: Not reported
Completed Document Type: State/Federal Funded Site Contract
Completed Date: 02/21/2013
Comments: completed

Completed Area Name: PROJECT WIDE
Completed Sub Area Name: Not reported
Completed Document Type: State/Federal Funded Site Contract Fiscal Approval (CFA)
Completed Date: 02/26/2013
Comments: completed

Completed Area Name: PROJECT WIDE
Completed Sub Area Name: Not reported
Completed Document Type: State/Federal Funded Site Contract Fiscal Approval (CFA)
Completed Date: 04/18/2013
Comments: Not reported

Completed Area Name: PROJECT WIDE
Completed Sub Area Name: Not reported
Completed Document Type: Other Report
Completed Date: 11/01/2012
Comments: Not reported

Completed Area Name: PROJECT WIDE
Completed Sub Area Name: Not reported
Completed Document Type: Preliminary Assessment Work Plan
Completed Date: 05/31/2013
Comments: Not reported

Completed Area Name: PROJECT WIDE
Completed Sub Area Name: Not reported
Completed Document Type: Preliminary Endangerment Assessment Report
Completed Date: 11/25/2013
Comments: Not reported

WESTERN ELECTROCHEMICAL COMPANY (Continued) **S112205487**

Completed Area Name:	PROJECT WIDE
Completed Sub Area Name:	Not reported
Completed Document Type:	Preliminary Assessment Work Plan
Completed Date:	05/31/2013
Comments:	Not reported
Future Area Name:	Not reported
Future Sub Area Name:	Not reported
Future Document Type:	Not reported
Future Due Date:	Not reported
Schedule Area Name:	Not reported
Schedule Sub Area Name:	Not reported
Schedule Document Type:	Not reported
Schedule Due Date:	Not reported
Schedule Revised Date:	Not reported

AC102 **GREYHOUND LINES INC LA GARAGE** **CA LUST U001560882**
WSW **1614 E 7TH ST** **CA NPDES N/A**
1/4-1/2 **LOS ANGELES, CA 90021**
0.412 mi.
2176 ft. **Site 1 of 3 in cluster AC**

Relative:
Higher

Actual:
249 ft.

LUST:

Region:	STATE
Global Id:	T0603770957
Latitude:	34.034139
Longitude:	-118.23679
Case Type:	LUST Cleanup Site
Status:	Open - Site Assessment
Status Date:	03/19/2015
Lead Agency:	LOS ANGELES RWQCB (REGION 4)
Case Worker:	JR
Local Agency:	LOS ANGELES, CITY OF
RB Case Number:	900210198
LOC Case Number:	TT
File Location:	Not reported
Potential Media Affect:	Soil
Potential Contaminants of Concern:	Diesel
Site History:	Not reported

Click here to access the California GeoTracker records for this facility:

Contact:

Global Id:	T0603770957
Contact Type:	Regional Board Caseworker
Contact Name:	JAMES RYAN
Organization Name:	LOS ANGELES RWQCB (REGION 4)
Address:	West 4th Street, Suite 200
City:	LOS ANGELES
Email:	jamesw.ryan@waterboards.ca.gov
Phone Number:	2135766711
Global Id:	T0603770957
Contact Type:	Local Agency Caseworker
Contact Name:	ELOY LUNA
Organization Name:	LOS ANGELES, CITY OF
Address:	200 North Main Street, Suite 1780
City:	LOS ANGELES

GREYHOUND LINES INC LA GARAGE (Continued) **U001560882**

Email: eloy.luna@lacity.org
Phone Number: Not reported

Status History:
Global Id: T0603770957
Status: Open - Case Begin Date
Status Date: 04/12/1990

Global Id: T0603770957
Status: Open - Eligible for Closure
Status Date: 08/16/2013

Global Id: T0603770957
Status: Open - Eligible for Closure
Status Date: 01/03/2014

Global Id: T0603770957
Status: Open - Site Assessment
Status Date: 10/27/2004

Global Id: T0603770957
Status: Open - Site Assessment
Status Date: 08/16/2013

Global Id: T0603770957
Status: Open - Site Assessment
Status Date: 03/19/2015

Regulatory Activities:
Global Id: T0603770957
Action Type: Other
Date: 04/12/1990
Action: Leak Discovery

Global Id: T0603770957
Action Type: Other
Date: 04/12/1990
Action: Leak Reported

Global Id: T0603770957
Action Type: RESPONSE
Date: 11/15/2015
Action: Soil and Water Investigation Workplan - Regulator Responded

Global Id: T0603770957
Action Type: ENFORCEMENT
Date: 08/19/2015
Action: Staff Letter

Global Id: T0603770957
Action Type: ENFORCEMENT
Date: 03/18/2015
Action: Referral to Regional Board

Global Id: T0603770957
Action Type: RESPONSE

GREYHOUND LINES INC LA GARAGE (Continued) **U001560882**

Date: 11/01/2005
Action: Soil and Water Investigation Workplan

Global Id: T0603770957
Action Type: RESPONSE
Date: 02/01/2005
Action: Soil and Water Investigation Workplan

Global Id: T0603770957
Action Type: RESPONSE
Date: 01/01/1994
Action: Tank Removal Report / UST Sampling Report

Global Id: T0603770957
Action Type: RESPONSE
Date: 04/30/2016
Action: Soil and Water Investigation Report

Global Id: T0603770957
Action Type: ENFORCEMENT
Date: 12/28/2015
Action: Staff Letter

Global Id: T0603770957
Action Type: ENFORCEMENT
Date: 04/21/2015
Action: Staff Letter

Global Id: T0603770957
Action Type: RESPONSE
Date: 07/15/2015
Action: Soil and Water Investigation Workplan

NPDES:

Npdes Number:	Not reported
Facility Status:	Not reported
Agency Id:	Not reported
Region:	4
Regulatory Measure Id:	189400
Order No:	Not reported
Regulatory Measure Type:	Industrial
Place Id:	Not reported
WDID:	4 19I004609
Program Type:	Not reported
Adoption Date Of Regulatory Measure:	Not reported
Effective Date Of Regulatory Measure:	Not reported
Expiration Date Of Regulatory Measure:	Not reported
Termination Date Of Regulatory Measure:	Not reported
Discharge Name:	Not reported
Discharge Address:	Not reported
Discharge City:	Not reported
Discharge State:	Not reported
Discharge Zip:	Not reported
RECEIVED DATE:	5/9/2008
PROCESSED DATE:	4/8/1992
STATUS CODE NAME:	Active

GREYHOUND LINES INC LA GARAGE (Continued) **U001560882**

STATUS DATE:	4/8/1992
PLACE SIZE:	3
PLACE SIZE UNIT:	52
FACILITY CONTACT NAME:	Horace Semien
FACILITY CONTACT TITLE:	Not reported
FACILITY CONTACT PHONE:	213-629-8426
FACILITY CONTACT PHONE EXT:	Not reported
FACILITY CONTACT EMAIL:	Not reported
OPERATOR NAME:	First Student Inc C O Strata Environmental
OPERATOR ADDRESS:	110 Perimeter Park Ste E
OPERATOR CITY:	Knoxville
OPERATOR STATE:	Tennessee
OPERATOR ZIP:	37922
OPERATOR CONTACT NAME:	Robert Richardson
OPERATOR CONTACT TITLE:	Not reported
OPERATOR CONTACT PHONE:	214-849-8149
OPERATOR CONTACT PHONE EXT:	Not reported
OPERATOR CONTACT EMAIL:	Not reported
OPERATOR TYPE:	Private Business
DEVELOPER NAME:	Not reported
DEVELOPER ADDRESS:	Not reported
DEVELOPER CITY:	Not reported
DEVELOPER STATE:	Tennessee
DEVELOPER ZIP:	Not reported
DEVELOPER CONTACT NAME:	Not reported
DEVELOPER CONTACT TITLE:	Not reported
CONSTYPE LINEAR UTILITY IND:	Not reported
EMERGENCY PHONE NO:	213-629-8461
EMERGENCY PHONE EXT:	Not reported
CONSTYPE ABOVE GROUND IND:	Not reported
CONSTYPE BELOW GROUND IND:	Not reported
CONSTYPE CABLE LINE IND:	Not reported
CONSTYPE COMM LINE IND:	Not reported
CONSTYPE COMMERTIAL IND:	Not reported
CONSTYPE ELECTRICAL LINE IND:	Not reported
CONSTYPE GAS LINE IND:	Not reported
CONSTYPE INDUSTRIAL IND:	Not reported
CONSTYPE OTHER DESRIPTION:	Not reported
CONSTYPE OTHER IND:	Not reported
CONSTYPE RECONS IND:	Not reported
CONSTYPE RESIDENTIAL IND:	Not reported
CONSTYPE TRANSPORT IND:	Not reported
CONSTYPE UTILITY DESCRIPTION:	Not reported
CONSTYPE UTILITY IND:	Not reported
CONSTYPE WATER SEWER IND:	Not reported
DIR DISCHARGE USWATER IND:	Not reported
RECEIVING WATER NAME:	Los Angeles River
CERTIFIER NAME:	Not reported
CERTIFIER TITLE:	Not reported
CERTIFICATION DATE:	Not reported
PRIMARY SIC:	4131-Intercity and Rural Bus Transportation
SECONDARY SIC:	Not reported
TERTIARY SIC:	Not reported
Npdes Number:	CAS000001
Facility Status:	Active
Agency Id:	0

GREYHOUND LINES INC LA GARAGE (Continued) **U001560882**

Region:	4
Regulatory Measure Id:	189400
Order No:	97-03-DWQ
Regulatory Measure Type:	Enrollee
Place Id:	Not reported
WDID:	4 19I004609
Program Type:	Industrial
Adoption Date Of Regulatory Measure:	Not reported
Effective Date Of Regulatory Measure:	04/08/1992
Expiration Date Of Regulatory Measure:	Not reported
Termination Date Of Regulatory Measure:	Not reported
Discharge Name:	First Student Inc C O Strata Environmental
Discharge Address:	110 Perimeter Park Rd Ste E
Discharge City:	Knoxville
Discharge State:	Tennessee
Discharge Zip:	37922
RECEIVED DATE:	Not reported
PROCESSED DATE:	Not reported
STATUS CODE NAME:	Not reported
STATUS DATE:	Not reported
PLACE SIZE:	Not reported
PLACE SIZE UNIT:	Not reported
FACILITY CONTACT NAME:	Not reported
FACILITY CONTACT TITLE:	Not reported
FACILITY CONTACT PHONE:	Not reported
FACILITY CONTACT PHONE EXT:	Not reported
FACILITY CONTACT EMAIL:	Not reported
OPERATOR NAME:	Not reported
OPERATOR ADDRESS:	Not reported
OPERATOR CITY:	Not reported
OPERATOR STATE:	Not reported
OPERATOR ZIP:	Not reported
OPERATOR CONTACT NAME:	Not reported
OPERATOR CONTACT TITLE:	Not reported
OPERATOR CONTACT PHONE:	Not reported
OPERATOR CONTACT PHONE EXT:	Not reported
OPERATOR CONTACT EMAIL:	Not reported
OPERATOR TYPE:	Not reported
DEVELOPER NAME:	Not reported
DEVELOPER ADDRESS:	Not reported
DEVELOPER CITY:	Not reported
DEVELOPER STATE:	Not reported
DEVELOPER ZIP:	Not reported
DEVELOPER CONTACT NAME:	Not reported
DEVELOPER CONTACT TITLE:	Not reported
CONSTYPE LINEAR UTILITY IND:	Not reported
EMERGENCY PHONE NO:	Not reported
EMERGENCY PHONE EXT:	Not reported
CONSTYPE ABOVE GROUND IND:	Not reported
CONSTYPE BELOW GROUND IND:	Not reported
CONSTYPE CABLE LINE IND:	Not reported
CONSTYPE COMM LINE IND:	Not reported
CONSTYPE COMMERTIAL IND:	Not reported
CONSTYPE ELECTRICAL LINE IND:	Not reported
CONSTYPE GAS LINE IND:	Not reported
CONSTYPE INDUSTRIAL IND:	Not reported
CONSTYPE OTHER DESRIPTION:	Not reported

GREYHOUND LINES INC LA GARAGE (Continued) **U001560882**

CONSTYPE OTHER IND:	Not reported
CONSTYPE RECONS IND:	Not reported
CONSTYPE RESIDENTIAL IND:	Not reported
CONSTYPE TRANSPORT IND:	Not reported
CONSTYPE UTILITY DESCRIPTION:	Not reported
CONSTYPE UTILITY IND:	Not reported
CONSTYPE WATER SEWER IND:	Not reported
DIR DISCHARGE USWATER IND:	Not reported
RECEIVING WATER NAME:	Not reported
CERTIFIER NAME:	Not reported
CERTIFIER TITLE:	Not reported
CERTIFICATION DATE:	Not reported
PRIMARY SIC:	Not reported
SECONDARY SIC:	Not reported
TERTIARY SIC:	Not reported

AC103 **SO CAL GAS/LA-ALAMEDA MGP** **EDR MGP** **1008407708**
West **725 CHANNING STREET** **N/A**
1/4-1/2 **LOS ANGELES, CA 90021**
0.451 mi.
2383 ft. **Site 2 of 3 in cluster AC**

Relative:
Higher

Actual:
249 ft.

Manufactured Gas Plants:

Site located at 725 Chemming Street, Los Angeles, California, approximately 2.5 acres. From 1887 util 1906 an oil gas plant was operated at site. MGP may have been converted to a natural gas storage site in approximately 1906. Records indicate that MMGP equipment may have been removed by 1930. Site is currently used as a Greyhound Bus parking lot.

AC104 **FARMERS PRODUCE PROJECT INC** **CA ENVIROSTOR** **S101584054**
West **725 CHANNING ST** **CA VCP** **N/A**
1/4-1/2 **LOS ANGELES, CA 90023** **CA SWEEPS UST**
0.451 mi. **CA FID UST**
2383 ft. **Site 3 of 3 in cluster AC**

Relative:
Higher

Actual:
249 ft.

ENVIROSTOR:

Facility ID:	19490227
Status:	Certified
Status Date:	06/24/2014
Site Code:	301066
Site Type:	Voluntary Cleanup
Site Type Detailed:	Voluntary Cleanup
Acres:	2.5
NPL:	NO
Regulatory Agencies:	SMBRP
Lead Agency:	SMBRP
Program Manager:	Not reported
Supervisor:	Javier Hinojosa
Division Branch:	Cleanup Chatsworth
Assembly:	53
Senate:	24
Special Program:	Voluntary Cleanup Program
Restricted Use:	NO
Site Mgmt Req:	NONE SPECIFIED
Funding:	Responsible Party
Latitude:	34.03432
Longitude:	-118.2380

FARMERS PRODUCE PROJECT INC (Continued) **S101584054**

APN: NONE SPECIFIED
Past Use: MANUFACTURED GAS PLANT
Potential COC: * ORGANIC MONOMER WASTE, INCLUDING UNREACTED RESINS * OTHER ORGANIC SOLIDS * CONTAMINATED SOIL * UNSPECIFIED SLUDGE WASTE * POLYMERIC RESIN WASTE * UNSPECIFIED ORGANIC LIQUID MIXTURE * SULFUR SLUDGE Arsenic Lead Cyanide (free Polynuclear aromatic hydrocarbons (PAHs
Confirmed COC: Not reported
Potential Description: OTH, SOIL
Alias Name: ALAMEDA MANUFACTURED GAS PLANT
Alias Type: Alternate Name
Alias Name: CONSUMERS GAS, LIGHT, HEAT AND POWER CO.
Alias Type: Alternate Name
Alias Name: KELCO OIL & PROPANE GAS STATION
Alias Type: Alternate Name
Alias Name: LA MANUFACTURED GAS PLANT/ALAMEDA STREET
Alias Type: Alternate Name
Alias Name: LOS ANGELES GAS AND ELECTRIC CO
Alias Type: Alternate Name
Alias Name: LOS ANGELES LIGHTING CO.
Alias Type: Alternate Name
Alias Name: LOS ANGELES TOWNE GAS PLANT/ALAMEDA ST
Alias Type: Alternate Name
Alias Name: SOUTHERN CALIFORNIA GAS
Alias Type: Alternate Name
Alias Name: SOUTHERN CALIFORNIA GAS - LA MGP/ALAMEDA
Alias Type: Alternate Name
Alias Name: SOUTHERN CALIFORNIA GAS COMPANY
Alias Type: Alternate Name
Alias Name: UNITED CRATES COMPANY
Alias Type: Alternate Name
Alias Name: 110033615675
Alias Type: EPA (FRS #)
Alias Name: 301066
Alias Type: Project Code (Site Code)
Alias Name: 19490227
Alias Type: Envirostor ID Number

Completed Info:
Completed Area Name: PROJECT WIDE
Completed Sub Area Name: Not reported
Completed Document Type: Voluntary Cleanup Agreement
Completed Date: 04/26/2001
Comments: Not reported

Completed Area Name: PROJECT WIDE
Completed Sub Area Name: Not reported
Completed Document Type: CEQA - Initial Study/ Neg. Declaration
Completed Date: 03/18/2003
Comments: Special Initial Study, Negative Declaration, and De Minimis Impact Finding were prepared and made available for public review. No verbal or written comments were received. DTSC approved the CEQA documents on 3/18/2003. DTSC approved RAW on 3/18/03. Proposed removal activities consists of removing approximately 615 cubic yards of contaminated soil. Chemicals of potential concern previously identified in the soil include the following: Lampslack, PAH's, and BTEX. Removal Activities are anticipated to last approximately 30 days.

FARMERS PRODUCE PROJECT INC (Continued) **S101584054**

Completed Area Name:	PROJECT WIDE
Completed Sub Area Name:	Not reported
Completed Document Type:	Removal Action Workplan
Completed Date:	12/04/2002
Comments:	Removal Action Workplan Approved

Completed Area Name:	PROJECT WIDE
Completed Sub Area Name:	Not reported
Completed Document Type:	Preliminary Endangerment Assessment Report
Completed Date:	12/31/2002
Comments:	DTSC approved site characterization activities in December 2002. Contaminants of concern included PAH's & BTEX. A RAW involving excavation will be implemented for the Site.

Completed Area Name:	PROJECT WIDE
Completed Sub Area Name:	Not reported
Completed Document Type:	Preliminary Endangerment Assessment Report
Completed Date:	05/20/1993
Comments:	The Department completed review of the PEA. A Manufactured Gas Plant (MGP) was operated at the site in the late 1800s and early 1900s. Gas was produced from crude oil for distribution in the site area. Several companies operated at the site. In 1909, the site was owned by the Los Angeles Gas and Electric Corp., which merged with the Southern Calfornia Gas Company in 1937. SoCalGas owned the property until 1976, and sold to the current owners. The MGP was dismantled sometime before 1906. The byproducts from the manufactured gas operation were tars, oils, sludges, and lampblack. Elevated levels of polycyclic aromatic hydro- carbons (PAH), heavy metals such as lead and arsenic and cyanides were found at the site. The PEA concluded that there was contamination at the site above screening values. Therefore, the Department recommended that further investigation or assessment at the site was necessary.

Completed Area Name:	PROJECT WIDE
Completed Sub Area Name:	Not reported
Completed Document Type:	Site Screening
Completed Date:	04/08/1992
Comments:	Not reported

Completed Area Name:	PROJECT WIDE
Completed Sub Area Name:	Not reported
Completed Document Type:	Removal Action Workplan
Completed Date:	05/05/2004
Comments:	SRAW approved.

Completed Area Name:	PROJECT WIDE
Completed Sub Area Name:	Not reported
Completed Document Type:	Fieldwork
Completed Date:	03/06/2007
Comments:	Field work was accomplished.

Completed Area Name:	PROJECT WIDE
Completed Sub Area Name:	Not reported
Completed Document Type:	Technical Workplan
Completed Date:	02/22/2007
Comments:	Additional Soil Gas investigation was implemented on the site.

FARMERS PRODUCE PROJECT INC (Continued) **S101584054**

Completed Area Name: PROJECT WIDE
Completed Sub Area Name: Not reported
Completed Document Type: Site Characterization Report
Completed Date: 03/01/2007
Comments: Results were evaluated and approved by DTSC TOX, Geologist & PM.

Completed Area Name: Onsite
Completed Sub Area Name: Not reported
Completed Document Type: Removal Action Completion Report
Completed Date: 10/17/2008
Comments: Closure report approved.

Completed Area Name: Off-Site
Completed Sub Area Name: Not reported
Completed Document Type: Technical Workplan
Completed Date: 08/11/2010
Comments: Workplan approved.

Completed Area Name: Off-Site
Completed Sub Area Name: Not reported
Completed Document Type: Remedial Investigation Report
Completed Date: 12/21/2012
Comments: Report was approved.

Completed Area Name: Off-Site
Completed Sub Area Name: Not reported
Completed Document Type: Removal Action Completion Report
Completed Date: 06/27/2014
Comments: RACR Approved

Completed Area Name: Off-Site
Completed Sub Area Name: Not reported
Completed Document Type: Removal Action Workplan
Completed Date: 01/28/2013
Comments: Not reported

Completed Area Name: PROJECT WIDE
Completed Sub Area Name: Not reported
Completed Document Type: Fieldwork
Completed Date: 01/06/2014
Comments: During the site visit I observed that contractors for the Gas Co. had completed the excavation of lamp black along the western/southern corner property boundary and were in the process of restoring the planters and parking lot spaces.

Completed Area Name: Onsite
Completed Sub Area Name: Not reported
Completed Document Type: Certification
Completed Date: 01/06/2009
Comments: site was certified.

Completed Area Name: PROJECT WIDE
Completed Sub Area Name: Not reported
Completed Document Type: Annual Oversight Cost Estimate
Completed Date: 09/24/2013
Comments: Letter sent out

FARMERS PRODUCE PROJECT INC (Continued) **S101584054**

Future Area Name:	Not reported
Future Sub Area Name:	Not reported
Future Document Type:	Not reported
Future Due Date:	Not reported
Schedule Area Name:	Not reported
Schedule Sub Area Name:	Not reported
Schedule Document Type:	Not reported
Schedule Due Date:	Not reported
Schedule Revised Date:	Not reported

VCP:

Facility ID:	19490227
Site Type:	Voluntary Cleanup
Site Type Detail:	Voluntary Cleanup
Site Mgmt. Req.:	NONE SPECIFIED
Acres:	2.5
National Priorities List:	NO
Cleanup Oversight Agencies:	SMBRP
Lead Agency:	SMBRP
Lead Agency Description:	DTSC - Site Cleanup Program
Project Manager:	Not reported
Supervisor:	Javier Hinojosa
Division Branch:	Cleanup Chatsworth
Site Code:	301066
Assembly:	53
Senate:	24
Special Programs Code:	Voluntary Cleanup Program
Status:	Certified
Status Date:	06/24/2014
Restricted Use:	NO
Funding:	Responsible Party
Lat/Long:	34.03432 / -118.2380
APN:	NONE SPECIFIED
Past Use:	MANUFACTURED GAS PLANT
Potential COC:	10062, 10064, 10097, 10197, 20015, 20017, 20027, 30001, 30013, 30160, 30019
Confirmed COC:	,,
Potential Description:	OTH, SOIL
Alias Name:	ALAMEDA MANUFACTURED GAS PLANT
Alias Type:	Alternate Name
Alias Name:	CONSUMERS GAS, LIGHT, HEAT AND POWER CO.
Alias Type:	Alternate Name
Alias Name:	KELCO OIL & PROPANE GAS STATION
Alias Type:	Alternate Name
Alias Name:	LA MANUFACTURED GAS PLANT/ALAMEDA STREET
Alias Type:	Alternate Name
Alias Name:	LOS ANGELES GAS AND ELECTRIC CO
Alias Type:	Alternate Name
Alias Name:	LOS ANGELES LIGHTING CO.
Alias Type:	Alternate Name
Alias Name:	LOS ANGELES TOWNE GAS PLANT/ALAMEDA ST
Alias Type:	Alternate Name
Alias Name:	SOUTHERN CALIFORNIA GAS
Alias Type:	Alternate Name
Alias Name:	SOUTHERN CALIFORNIA GAS - LA MGP/ALAMEDA
Alias Type:	Alternate Name
Alias Name:	SOUTHERN CALIFORNIA GAS COMPANY

FARMERS PRODUCE PROJECT INC (Continued) **S101584054**

Alias Type: Alternate Name
Alias Name: UNITED CRATES COMPANY
Alias Type: Alternate Name
Alias Name: 110033615675
Alias Type: EPA (FRS #)
Alias Name: 301066
Alias Type: Project Code (Site Code)
Alias Name: 19490227
Alias Type: Envirostor ID Number

Completed Info:

Completed Area Name: PROJECT WIDE
Completed Sub Area Name: Not reported
Completed Document Type: Voluntary Cleanup Agreement
Completed Date: 04/26/2001
Comments: Not reported

Completed Area Name: PROJECT WIDE
Completed Sub Area Name: Not reported
Completed Document Type: CEQA - Initial Study/ Neg. Declaration
Completed Date: 03/18/2003
Comments: Special Initial Study, Negative Declaration, and De Minimis Impact Finding were prepared and made available for public review. No verbal or written comments were received. DTSC approved the CEQA documents on 3/18/2003. DTSC approved RAW on 3/18/03. Proposed removal activities consists of removing approximately 615 cubic yards of contaminated soil. Chemicals of potential concern previously identified in the soil include the following: Lampslack, PAH's, and BTEX. Removal Activities are anticipated to last approximately 30 days.

Completed Area Name: PROJECT WIDE
Completed Sub Area Name: Not reported
Completed Document Type: Removal Action Workplan
Completed Date: 12/04/2002
Comments: Removal Action Workplan Approved

Completed Area Name: PROJECT WIDE
Completed Sub Area Name: Not reported
Completed Document Type: Preliminary Endangerment Assessment Report
Completed Date: 12/31/2002
Comments: DTSC approved site characterization activities in December 2002. Contaminants of concern included PAH's & BTEX. A RAW involving excavation will be implemented for the Site.

Completed Area Name: PROJECT WIDE
Completed Sub Area Name: Not reported
Completed Document Type: Preliminary Endangerment Assessment Report
Completed Date: 05/20/1993
Comments: The Department completed review of the PEA. A Manufactured Gas Plant (MGP) was operated at the site in the late 1800s and early 1900s. Gas was produced from crude oil for distribution in the site area. Several companies operated at the site. In 1909, the site was owned by the Los Angeles Gas and Electric Corp., which merged with the Southern California Gas Company in 1937. SoCalGas owned the property until 1976, and sold to the current owners. The MGP was dismantled sometime before 1906. The byproducts from the manufactured gas operation were tars, oils, sludges, and lampblack. Elevated levels of

FARMERS PRODUCE PROJECT INC (Continued) **S101584054**

polycyclic aromatic hydro- carbons (PAH), heavy metals such as lead and arsenic and cyanides were found at the site. The PEA concluded that there was contamination at the site above screening values. Therefore, the Department recommended that further investigation or assessment at the site was necessary.

Completed Area Name: PROJECT WIDE
Completed Sub Area Name: Not reported
Completed Document Type: Site Screening
Completed Date: 04/08/1992
Comments: Not reported

Completed Area Name: PROJECT WIDE
Completed Sub Area Name: Not reported
Completed Document Type: Removal Action Workplan
Completed Date: 05/05/2004
Comments: SRAW approved.

Completed Area Name: PROJECT WIDE
Completed Sub Area Name: Not reported
Completed Document Type: Fieldwork
Completed Date: 03/06/2007
Comments: Field work was accomplished.

Completed Area Name: PROJECT WIDE
Completed Sub Area Name: Not reported
Completed Document Type: Technical Workplan
Completed Date: 02/22/2007
Comments: Additional Soil Gas investigation was implemented on the site.

Completed Area Name: PROJECT WIDE
Completed Sub Area Name: Not reported
Completed Document Type: Site Characterization Report
Completed Date: 03/01/2007
Comments: Results were evaluated and approved by DTSC TOX, Geologist & PM.

Completed Area Name: Onsite
Completed Sub Area Name: Not reported
Completed Document Type: Removal Action Completion Report
Completed Date: 10/17/2008
Comments: Closure report approved.

Completed Area Name: Off-Site
Completed Sub Area Name: Not reported
Completed Document Type: Technical Workplan
Completed Date: 08/11/2010
Comments: Workplan approved.

Completed Area Name: Off-Site
Completed Sub Area Name: Not reported
Completed Document Type: Remedial Investigation Report
Completed Date: 12/21/2012
Comments: Report was approved.

Completed Area Name: Off-Site
Completed Sub Area Name: Not reported
Completed Document Type: Removal Action Completion Report

FARMERS PRODUCE PROJECT INC (Continued) **S101584054**

Completed Date:	06/27/2014
Comments:	RACR Approved
Completed Area Name:	Off-Site
Completed Sub Area Name:	Not reported
Completed Document Type:	Removal Action Workplan
Completed Date:	01/28/2013
Comments:	Not reported
Completed Area Name:	PROJECT WIDE
Completed Sub Area Name:	Not reported
Completed Document Type:	Fieldwork
Completed Date:	01/06/2014
Comments:	During the site visit I observed that contractors for the Gas Co. had completed the excavation of lamp black along the western/southern corner property boundary and were in the process of restoring the planters and parking lot spaces.
Completed Area Name:	Onsite
Completed Sub Area Name:	Not reported
Completed Document Type:	Certification
Completed Date:	01/06/2009
Comments:	site was certified.
Completed Area Name:	PROJECT WIDE
Completed Sub Area Name:	Not reported
Completed Document Type:	Annual Oversight Cost Estimate
Completed Date:	09/24/2013
Comments:	Letter sent out
Future Area Name:	Not reported
Future Sub Area Name:	Not reported
Future Document Type:	Not reported
Future Due Date:	Not reported
Schedule Area Name:	Not reported
Schedule Sub Area Name:	Not reported
Schedule Document Type:	Not reported
Schedule Due Date:	Not reported
Schedule Revised Date:	Not reported

SWEEPS UST:

Status:	Not reported
Comp Number:	7314
Number:	Not reported
Board Of Equalization:	Not reported
Referral Date:	Not reported
Action Date:	Not reported
Created Date:	Not reported
Owner Tank Id:	Not reported
SWRCB Tank Id:	Not reported
Tank Status:	Not reported
Capacity:	Not reported
Active Date:	Not reported
Tank Use:	Not reported
STG:	Not reported
Content:	Not reported
Number Of Tanks:	0

FARMERS PRODUCE PROJECT INC (Continued) **S101584054**

CA FID UST:

Facility ID:	19008153
Regulated By:	UTNKI
Regulated ID:	Not reported
Cortese Code:	Not reported
SIC Code:	Not reported
Facility Phone:	2130000000
Mail To:	Not reported
Mailing Address:	725 CHANNING ST
Mailing Address 2:	Not reported
Mailing City,St,Zip:	LOS ANGELES 900230000
Contact:	Not reported
Contact Phone:	Not reported
DUNs Number:	Not reported
NPDES Number:	Not reported
EPA ID:	Not reported
Comments:	Not reported
Status:	Inactive

---

105 WNW 1/4-1/2 0.479 mi. 2528 ft.

Relative: Higher

Actual: 256 ft.

ROLO TRANSPORTATION **CA LUST** **S106087134**
536 SEATON STREET **N/A**
LOS ANELES, CA 90013

LUST:

Region:	STATE
Global Id:	T0603792226
Latitude:	34.040971
Longitude:	-118.237292
Case Type:	LUST Cleanup Site
Status:	Completed - Case Closed
Status Date:	09/21/2009
Lead Agency:	LOS ANGELES RWQCB (REGION 4)
Case Worker:	MT
Local Agency:	LOS ANGELES, CITY OF
RB Case Number:	900130061
LOC Case Number:	Not reported
File Location:	Regional Board
Potential Media Affect:	Soil
Potential Contaminants of Concern:	Gasoline
Site History:	Not reported

Click here to access the California GeoTracker records for this facility:

Contact:

Global Id:	T0603792226
Contact Type:	Regional Board Caseworker
Contact Name:	MARYAM TAIDY
Organization Name:	LOS ANGELES RWQCB (REGION 4)
Address:	320 W. 4TH ST., SUITE 200
City:	LOS ANGELES
Email:	mtaidy@waterboards.ca.gov
Phone Number:	2135766741

Global Id:	T0603792226
Contact Type:	Local Agency Caseworker
Contact Name:	ELOY LUNA

ROLO TRANSPORTATION (Continued) **S106087134**

Organization Name: LOS ANGELES, CITY OF
Address: 200 North Main Street, Suite 1780
City: LOS ANGELES
Email: eloy.luna@lacity.org
Phone Number: Not reported

Status History:
Global Id: T0603792226
Status: Completed - Case Closed
Status Date: 09/21/2009

Global Id: T0603792226
Status: Open - Case Begin Date
Status Date: 05/16/2002

Global Id: T0603792226
Status: Open - Site Assessment
Status Date: 11/01/2005

Global Id: T0603792226
Status: Open - Site Assessment
Status Date: 01/20/2007

Regulatory Activities:
Global Id: T0603792226
Action Type: ENFORCEMENT
Date: 01/31/2006
Action: Staff Letter

Global Id: T0603792226
Action Type: RESPONSE
Date: 04/15/2009
Action: Monitoring Report - Quarterly

Global Id: T0603792226
Action Type: RESPONSE
Date: 03/18/2009
Action: Well Installation Report

Global Id: T0603792226
Action Type: ENFORCEMENT
Date: 09/21/2009
Action: Closure/No Further Action Letter

Global Id: T0603792226
Action Type: Other
Date: 05/16/2002
Action: Leak Discovery

Global Id: T0603792226
Action Type: Other
Date: 08/05/2002
Action: Leak Reported

Global Id: T0603792226
Action Type: RESPONSE

ROLO TRANSPORTATION (Continued) **S106087134**

Date: 03/03/2006
Action: Other Report / Document

Global Id: T0603792226
Action Type: RESPONSE
Date: 01/15/2009
Action: Soil and Water Investigation Workplan

Global Id: T0603792226
Action Type: ENFORCEMENT
Date: 12/17/2008
Action: Staff Letter

Global Id: T0603792226
Action Type: RESPONSE
Date: 04/15/2008
Action: Monitoring Report - Quarterly

Global Id: T0603792226
Action Type: ENFORCEMENT
Date: 02/18/2009
Action: Staff Letter

Global Id: T0603792226
Action Type: RESPONSE
Date: 01/15/2008
Action: Monitoring Report - Quarterly

Global Id: T0603792226
Action Type: RESPONSE
Date: 01/20/2007
Action: Soil and Water Investigation Workplan

Global Id: T0603792226
Action Type: RESPONSE
Date: 07/17/2007
Action: Soil and Water Investigation Report

Global Id: T0603792226
Action Type: RESPONSE
Date: 07/15/2008
Action: Monitoring Report - Quarterly

106
SSW
1/4-1/2
0.485 mi.
2563 ft.

Relative:
Lower

Actual:
240 ft.

FREEWAY RECYCLING **CA SWRCY** **S117230880**
1320 MATEO ST **N/A**
LOS ANGELES, CA 90021

SWRCY:
Reg Id: 197892
Cert Id: RC197892.001
Mailing Address: 1041 Western Ave
Mailing City: Glendale
Mailing State: CA
Mailing Zip Code: 91201
Website: Not reported

FREEWAY RECYCLING (Continued) **S117230880**

Email:	TigranAdzhemyan@yahoo.com
Phone Number:	(409) 767-5153
Grand Father:	N
Rural:	N
Operation Begin Date:	06/25/2014
Aluminium:	Y
Glass:	Y
Plastic:	Y
Bimetal:	Y
Agency:	N/A
Monday Hours Of Operation:	8:00 am - 5:00 pm
Tuesday Hours Of Operation:	8:00 am - 5:00 pm
Wednesday Hours Of Operation:	8:00 am - 5:00 pm
Thursday Hours Of Operation:	8:00 am - 5:00 pm
Friday Hours Of Operation:	8:00 am - 5:00 pm
Saturday Hours Of Operation:	8:00 am - 5:00 pm
Sunday Hours Of Operation:	9:00 am - 2:00 pm
Organization ID:	197892
Organization Name:	Freeway Recycling

107
SSW
1/2-1
0.620 mi.
3274 ft.

PENSKE TRUCK LEASING PROPERTY
2300 EAST OLYMPIC BOULEVARD
LOS ANGELES, CA 90021

CA ENVIROSTOR **U001560877**
CA VCP **N/A**
CA SWEEPS UST
CA HIST UST

Relative:
Lower

Actual:
235 ft.

ENVIROSTOR:

Facility ID:	60001416
Status:	No Further Action
Status Date:	01/31/2012
Site Code:	301519
Site Type:	Voluntary Cleanup
Site Type Detailed:	Voluntary Cleanup
Acres:	1.86
NPL:	NO
Regulatory Agencies:	SMBRP
Lead Agency:	SMBRP
Program Manager:	Not reported
Supervisor:	Javier Hinojosa
Division Branch:	Cleanup Chatsworth
Assembly:	53
Senate:	24
Special Program:	Voluntary Cleanup Program
Restricted Use:	NO
Site Mgmt Req:	NONE SPECIFIED
Funding:	Responsible Party
Latitude:	34.02547
Longitude:	-118.232
APN:	5167-009-008.
Past Use:	UNDERGROUND STORAGE TANKS
Potential COC:	Tetrachloroethylene (PCE TPH-diesel
Confirmed COC:	Tetrachloroethylene (PCE TPH-diesel
Potential Description:	SOIL, SV
Alias Name:	5167-009-008.
Alias Type:	APN
Alias Name:	301519
Alias Type:	Project Code (Site Code)
Alias Name:	60001416

PENSKE TRUCK LEASING PROPERTY (Continued) **U001560877**

Alias Type: Envirostor ID Number

Completed Info:

Completed Area Name: PROJECT WIDE
Completed Sub Area Name: Not reported
Completed Document Type: Voluntary Cleanup Agreement
Completed Date: 03/01/2011
Comments: VCA executed

Completed Area Name: PROJECT WIDE
Completed Sub Area Name: Not reported
Completed Document Type: No Further Action Letter
Completed Date: 08/26/2011
Comments: NFA Issued.

Completed Area Name: PROJECT WIDE
Completed Sub Area Name: Not reported
Completed Document Type: Cost Recovery Closeout Memo
Completed Date: 10/18/2011
Comments: Sent to CRU

Completed Area Name: PROJECT WIDE
Completed Sub Area Name: Not reported
Completed Document Type: Preliminary Endangerment Assessment Report
Completed Date: 08/26/2011
Comments: NFA issued

Completed Area Name: PROJECT WIDE
Completed Sub Area Name: Not reported
Completed Document Type: Phase 1
Completed Date: 03/07/2011
Comments: Document was submitted as background information on 3/7/2011. DTSC did not review or approved document.

Completed Area Name: PROJECT WIDE
Completed Sub Area Name: Not reported
Completed Document Type: Voluntary Cleanup Agreement Termination Notification
Completed Date: 09/08/2011
Comments: VCA end letter sent.

Future Area Name: Not reported
Future Sub Area Name: Not reported
Future Document Type: Not reported
Future Due Date: Not reported
Schedule Area Name: Not reported
Schedule Sub Area Name: Not reported
Schedule Document Type: Not reported
Schedule Due Date: Not reported
Schedule Revised Date: Not reported

VCP:

Facility ID: 60001416
Site Type: Voluntary Cleanup
Site Type Detail: Voluntary Cleanup
Site Mgmt. Req.: NONE SPECIFIED
Acres: 1.86
National Priorities List: NO

PENSKE TRUCK LEASING PROPERTY (Continued) **U001560877**

Cleanup Oversight Agencies:	SMBRP
Lead Agency:	SMBRP
Lead Agency Description:	DTSC - Site Cleanup Program
Project Manager:	Not reported
Supervisor:	Javier Hinojosa
Division Branch:	Cleanup Chatsworth
Site Code:	301519
Assembly:	53
Senate:	24
Special Programs Code:	Voluntary Cleanup Program
Status:	No Further Action
Status Date:	01/31/2012
Restricted Use:	NO
Funding:	Responsible Party
Lat/Long:	34.02547 / -118.232
APN:	5167-009-008.
Past Use:	UNDERGROUND STORAGE TANKS
Potential COC:	30022, 30024
Confirmed COC:	30022,30024
Potential Description:	SOIL, SV
Alias Name:	5167-009-008.
Alias Type:	APN
Alias Name:	301519
Alias Type:	Project Code (Site Code)
Alias Name:	60001416
Alias Type:	Envirostor ID Number

Completed Info:

Completed Area Name:	PROJECT WIDE
Completed Sub Area Name:	Not reported
Completed Document Type:	Voluntary Cleanup Agreement
Completed Date:	03/01/2011
Comments:	VCA executed
Completed Area Name:	PROJECT WIDE
Completed Sub Area Name:	Not reported
Completed Document Type:	No Further Action Letter
Completed Date:	08/26/2011
Comments:	NFA Issued.
Completed Area Name:	PROJECT WIDE
Completed Sub Area Name:	Not reported
Completed Document Type:	Cost Recovery Closeout Memo
Completed Date:	10/18/2011
Comments:	Sent to CRU
Completed Area Name:	PROJECT WIDE
Completed Sub Area Name:	Not reported
Completed Document Type:	Preliminary Endangerment Assessment Report
Completed Date:	08/26/2011
Comments:	NFA issued
Completed Area Name:	PROJECT WIDE
Completed Sub Area Name:	Not reported
Completed Document Type:	Phase 1
Completed Date:	03/07/2011
Comments:	Document was submitted as background information on 3/7/2011. DTSC did not review or approved document.

PENSKE TRUCK LEASING PROPERTY (Continued) **U001560877**

Completed Area Name: PROJECT WIDE
Completed Sub Area Name: Not reported
Completed Document Type: Voluntary Cleanup Agreement Termination Notification
Completed Date: 09/08/2011
Comments: VCA end letter sent.

Future Area Name: Not reported
Future Sub Area Name: Not reported
Future Document Type: Not reported
Future Due Date: Not reported
Schedule Area Name: Not reported
Schedule Sub Area Name: Not reported
Schedule Document Type: Not reported
Schedule Due Date: Not reported
Schedule Revised Date: Not reported

SWEEPS UST:
Status: Active
Comp Number: 6013
Number: 1
Board Of Equalization: Not reported
Referral Date: 01-19-94
Action Date: 01-19-94
Created Date: 02-29-88
Owner Tank Id: Not reported
SWRCB Tank Id: 19-050-006013-000001
Tank Status: A
Capacity: 12000
Active Date: 01-19-94
Tank Use: M.V. FUEL
STG: P
Content: REG UNLEADED
Number Of Tanks: 1

HIST UST:
File Number: 00026B89
URL: http://geotracker.waterboards.ca.gov/ustpdfs/pdf/00026B89.pdf
Region: STATE
Facility ID: 00000060894
Facility Type: Other
Other Type: TRUCK LEASING
Contact Name: MICHAEL J. DALY
Telephone: 2153207000
Owner Name: GILL CHILDS/OLYMPIC
Owner Address: 2300 OLYMPIC BLVD.
Owner City,St,Zip: LOS ANGELES, CA 90021
Total Tanks: 0004

Tank Num: 001
Container Num: 453-1
Year Installed: 1961
Tank Capacity: 00010000
Tank Used for: PRODUCT
Type of Fuel: REGULAR
Container Construction Thickness: Not reported
Leak Detection: Visual, Stock Inventor

PENSKE TRUCK LEASING PROPERTY (Continued) **U001560877**

Tank Num:	002
Container Num:	453-2
Year Installed:	1961
Tank Capacity:	00010000
Tank Used for:	PRODUCT
Type of Fuel:	DIESEL
Container Construction Thickness:	Not reported
Leak Detection:	Visual, Stock Inventor

Tank Num:	003
Container Num:	453-3
Year Installed:	1961
Tank Capacity:	00000500
Tank Used for:	WASTE
Type of Fuel:	WASTE OIL
Container Construction Thickness:	Not reported
Leak Detection:	Visual, Stock Inventor

Tank Num:	004
Container Num:	453-4
Year Installed:	1961
Tank Capacity:	00000000
Tank Used for:	WASTE
Type of Fuel:	Not reported
Container Construction Thickness:	Not reported
Leak Detection:	Visual

Click here for Geo Tracker PDF:

108
North
1/2-1
0.645 mi.
3404 ft.

EAST LOS ANGELES HIGH SCHOOL NO. 1 **CA ENVIROSTOR** **S107736249**
EAST 1ST STREET/NORTH MISSION ROAD **CA SCH** **N/A**
LOS ANGELES, CA 90033

Relative:
Higher

Actual:
264 ft.

ENVIROSTOR:

Facility ID:	60000006
Status:	Certified
Status Date:	03/29/2007
Site Code:	304416
Site Type:	School Cleanup
Site Type Detailed:	School
Acres:	7
NPL:	NO
Regulatory Agencies:	SMBRP
Lead Agency:	SMBRP
Program Manager:	Not reported
Supervisor:	Javier Hinojosa
Division Branch:	Southern California Schools & Brownfields Outreach
Assembly:	53
Senate:	24
Special Program:	EPA - Target Site Investigation
Restricted Use:	NO
Site Mgmt Req:	NONE SPECIFIED
Funding:	School District
Latitude:	34.04867
Longitude:	-118.2084
APN:	5173-030-001, 5173-030-002, 5173-030-003, 5173-030-004, 5173-030-005,

EAST LOS ANGELES HIGH SCHOOL NO. 1 (Continued) **S107736249**

5173-030-006, 5173-030-007, 5173-030-008, 5173-030-010, 5173-030-011, 5173-030-013, 5173-030-016
Past Use: * RETIAL - MISC.
Potential COC: Antimony and compounds Pyrene Fluoranthene Anthracene Zinc * phenanthrene Lead DDT Beryllium and compounds Ethylbenzene Thallium and compounds Molybdenum Dieldrin Chlordane * benzo (ghi) perylene Benzene Copper and compounds DDE
Confirmed COC: NONE SPECIFIED
Potential Description: SOIL
Alias Name: LAUSD-EAST LOS ANGELES HIGH SCHOOL NO 1
Alias Type: Alternate Name
Alias Name: LAUSD-PRPSD EAST LOS ANGELES HI SCL NO.1
Alias Type: Alternate Name
Alias Name: 5173-030-001
Alias Type: APN
Alias Name: 5173-030-002
Alias Type: APN
Alias Name: 5173-030-003
Alias Type: APN
Alias Name: 5173-030-004
Alias Type: APN
Alias Name: 5173-030-005
Alias Type: APN
Alias Name: 5173-030-006
Alias Type: APN
Alias Name: 5173-030-007
Alias Type: APN
Alias Name: 5173-030-008
Alias Type: APN
Alias Name: 5173-030-010
Alias Type: APN
Alias Name: 5173-030-011
Alias Type: APN
Alias Name: 5173-030-013
Alias Type: APN
Alias Name: 5173-030-016
Alias Type: APN
Alias Name: 110033618690
Alias Type: EPA (FRS #)
Alias Name: 304416
Alias Type: Project Code (Site Code)
Alias Name: 304416
Alias Type: Project Code (Site Code)
Alias Name: 60000006
Alias Type: Envirostor ID Number

Completed Info:
Completed Area Name: PROJECT WIDE
Completed Sub Area Name: Not reported
Completed Document Type: Site Inspections/Visit (Non LUR)
Completed Date: 02/10/2005
Comments: Not reported

Completed Area Name: PROJECT WIDE
Completed Sub Area Name: Not reported
Completed Document Type: Site Inspections/Visit (Non LUR)
Completed Date: 01/27/2004
Comments: Not reported

EAST LOS ANGELES HIGH SCHOOL NO. 1 (Continued) **S107736249**

Completed Area Name: PROJECT WIDE
Completed Sub Area Name: Not reported
Completed Document Type: Site Inspections/Visit (Non LUR)
Completed Date: 01/29/2004
Comments: Not reported

Completed Area Name: PROJECT WIDE
Completed Sub Area Name: Not reported
Completed Document Type: Site Inspections/Visit (Non LUR)
Completed Date: 10/28/2003
Comments: Not reported

Completed Area Name: PROJECT WIDE
Completed Sub Area Name: Not reported
Completed Document Type: Site Inspections/Visit (Non LUR)
Completed Date: 03/03/2004
Comments: Not reported

Completed Area Name: PROJECT WIDE
Completed Sub Area Name: Not reported
Completed Document Type: Certification
Completed Date: 03/29/2007
Comments: Issued Certification of Removal Action Form.

Completed Area Name: PROJECT WIDE
Completed Sub Area Name: Not reported
Completed Document Type: Letter - Demand
Completed Date: 02/16/2012
Comments: First Collection Letter Inv# 06SM2570 and 09SM2649.

Completed Area Name: PROJECT WIDE
Completed Sub Area Name: Not reported
Completed Document Type: Letter - Demand
Completed Date: 03/23/2012
Comments: 2nd Collection Letter for Invoices 06SM2570 and 09SM2649.

Completed Area Name: Area 2
Completed Sub Area Name: Not reported
Completed Document Type: Preliminary Endangerment Assessment Report
Completed Date: 06/30/2004
Comments: Not reported

Completed Area Name: Area 1
Completed Sub Area Name: Not reported
Completed Document Type: Preliminary Endangerment Assessment Report
Completed Date: 06/25/2004
Comments: Not reported

Completed Area Name: Area 2
Completed Sub Area Name: Not reported
Completed Document Type: Preliminary Endangerment Assessment Workplan
Completed Date: 08/06/2003
Comments: Not reported

Completed Area Name: Area 2
Completed Sub Area Name: Not reported
Completed Document Type: Supplemental Site Investigation Workplan

EAST LOS ANGELES HIGH SCHOOL NO. 1 (Continued) **S107736249**

Completed Date: 03/02/2004
Comments: Not reported

Completed Area Name: PROJECT WIDE
Completed Sub Area Name: Not reported
Completed Document Type: Preliminary Endangerment Assessment Workplan
Completed Date: 02/01/2005
Comments: Not reported

Completed Area Name: Area 2
Completed Sub Area Name: Not reported
Completed Document Type: Removal Action Workplan
Completed Date: 01/10/2006
Comments: Not reported

Completed Area Name: Area 1
Completed Sub Area Name: Not reported
Completed Document Type: Supplemental Site Investigation Report
Completed Date: 11/03/2005
Comments: Approved with minor comments. Limited soil removal(1cy) conducted - high As.

Completed Area Name: PROJECT WIDE
Completed Sub Area Name: Not reported
Completed Document Type: Supplemental Site Investigation Report
Completed Date: 06/27/2006
Comments: On May 11, 2006 DTSC concurred and approved the SSI Report informally via electronic mail. DTSC issued the formal SSI approval letter on August 16, 2006.

Completed Area Name: Area 2
Completed Sub Area Name: Not reported
Completed Document Type: Removal Action Completion Report
Completed Date: 06/27/2006
Comments: Complete. One additional RACR necessary for LBP.

Completed Area Name: PROJECT WIDE
Completed Sub Area Name: Not reported
Completed Document Type: Removal Action Completion Report
Completed Date: 09/07/2006
Comments: Approved RACR Report for lead-based paint in Areas 1 and 2.

Completed Area Name: PROJECT WIDE
Completed Sub Area Name: Not reported
Completed Document Type: Environmental Oversight Agreement
Completed Date: 02/10/2000
Comments: Not reported

Completed Area Name: Area 2
Completed Sub Area Name: Not reported
Completed Document Type: CEQA - Notice of Exemption
Completed Date: 01/04/2006
Comments: Not reported

Future Area Name: Not reported
Future Sub Area Name: Not reported
Future Document Type: Not reported

EAST LOS ANGELES HIGH SCHOOL NO. 1 (Continued) **S107736249**

Future Due Date:	Not reported
Schedule Area Name:	Not reported
Schedule Sub Area Name:	Not reported
Schedule Document Type:	Not reported
Schedule Due Date:	Not reported
Schedule Revised Date:	Not reported

SCH:

Facility ID:	60000006
Site Type:	School Cleanup
Site Type Detail:	School
Site Mgmt. Req.:	NONE SPECIFIED
Acres:	7
National Priorities List:	NO
Cleanup Oversight Agencies:	SMBRP
Lead Agency:	SMBRP
Lead Agency Description:	DTSC - Site Cleanup Program
Project Manager:	Not reported
Supervisor:	Javier Hinojosa
Division Branch:	Southern California Schools & Brownfields Outreach
Site Code:	304416
Assembly:	53
Senate:	24
Special Program Status:	EPA - Target Site Investigation
Status:	Certified
Status Date:	03/29/2007
Restricted Use:	NO
Funding:	School District
Latitude:	34.04867
Longitude:	-118.2084
APN:	5173-030-001, 5173-030-002, 5173-030-003, 5173-030-004, 5173-030-005, 5173-030-006, 5173-030-007, 5173-030-008, 5173-030-010, 5173-030-011, 5173-030-013, 5173-030-016
Past Use:	* RETIAL - MISC.
Potential COC:	Antimony and compounds, Antimony and compounds, Pyrene, Fluoranthene, Anthracene, Zinc, * phenanthrene, Lead, DDT, Beryllium and compounds, Ethylbenzene, Thallium and compounds, Molybdenum, Dieldrin, Chlordane, * benzo (ghi) perylene, Benzene, Copper and compounds, DDE
Confirmed COC:	NONE SPECIFIED
Potential Description:	SOIL
Alias Name:	LAUSD-EAST LOS ANGELES HIGH SCHOOL NO 1
Alias Type:	Alternate Name
Alias Name:	LAUSD-PRPSD EAST LOS ANGELES HI SCL NO.1
Alias Type:	Alternate Name
Alias Name:	5173-030-001
Alias Type:	APN
Alias Name:	5173-030-002
Alias Type:	APN
Alias Name:	5173-030-003
Alias Type:	APN
Alias Name:	5173-030-004
Alias Type:	APN
Alias Name:	5173-030-005
Alias Type:	APN
Alias Name:	5173-030-006

EAST LOS ANGELES HIGH SCHOOL NO. 1 (Continued) **S107736249**

Alias Type: APN
Alias Name: 5173-030-007
Alias Type: APN
Alias Name: 5173-030-008
Alias Type: APN
Alias Name: 5173-030-010
Alias Type: APN
Alias Name: 5173-030-011
Alias Type: APN
Alias Name: 5173-030-013
Alias Type: APN
Alias Name: 5173-030-016
Alias Type: APN
Alias Name: 110033618690
Alias Type: EPA (FRS #)
Alias Name: 304416
Alias Type: Project Code (Site Code)
Alias Name: 304416
Alias Type: Project Code (Site Code)
Alias Name: 60000006
Alias Type: Envirostor ID Number

Completed Info:
Completed Area Name: PROJECT WIDE
Completed Sub Area Name: Not reported
Completed Document Type: Site Inspections/Visit (Non LUR)
Completed Date: 02/10/2005
Comments: Not reported

Completed Area Name: PROJECT WIDE
Completed Sub Area Name: Not reported
Completed Document Type: Site Inspections/Visit (Non LUR)
Completed Date: 01/27/2004
Comments: Not reported

Completed Area Name: PROJECT WIDE
Completed Sub Area Name: Not reported
Completed Document Type: Site Inspections/Visit (Non LUR)
Completed Date: 01/29/2004
Comments: Not reported

Completed Area Name: PROJECT WIDE
Completed Sub Area Name: Not reported
Completed Document Type: Site Inspections/Visit (Non LUR)
Completed Date: 10/28/2003
Comments: Not reported

Completed Area Name: PROJECT WIDE
Completed Sub Area Name: Not reported
Completed Document Type: Site Inspections/Visit (Non LUR)
Completed Date: 03/03/2004
Comments: Not reported

Completed Area Name: PROJECT WIDE
Completed Sub Area Name: Not reported
Completed Document Type: Certification
Completed Date: 03/29/2007
Comments: Issued Certification of Removal Action Form.

EAST LOS ANGELES HIGH SCHOOL NO. 1 (Continued) **S107736249**

Completed Area Name: PROJECT WIDE
Completed Sub Area Name: Not reported
Completed Document Type: Letter - Demand
Completed Date: 02/16/2012
Comments: First Collection Letter Inv# 06SM2570 and 09SM2649.

Completed Area Name: PROJECT WIDE
Completed Sub Area Name: Not reported
Completed Document Type: Letter - Demand
Completed Date: 03/23/2012
Comments: 2nd Collection Letter for Invoices 06SM2570 and 09SM2649.

Completed Area Name: Area 2
Completed Sub Area Name: Not reported
Completed Document Type: Preliminary Endangerment Assessment Report
Completed Date: 06/30/2004
Comments: Not reported

Completed Area Name: Area 1
Completed Sub Area Name: Not reported
Completed Document Type: Preliminary Endangerment Assessment Report
Completed Date: 06/25/2004
Comments: Not reported

Completed Area Name: Area 2
Completed Sub Area Name: Not reported
Completed Document Type: Preliminary Endangerment Assessment Workplan
Completed Date: 08/06/2003
Comments: Not reported

Completed Area Name: Area 2
Completed Sub Area Name: Not reported
Completed Document Type: Supplemental Site Investigation Workplan
Completed Date: 03/02/2004
Comments: Not reported

Completed Area Name: PROJECT WIDE
Completed Sub Area Name: Not reported
Completed Document Type: Preliminary Endangerment Assessment Workplan
Completed Date: 02/01/2005
Comments: Not reported

Completed Area Name: Area 2
Completed Sub Area Name: Not reported
Completed Document Type: Removal Action Workplan
Completed Date: 01/10/2006
Comments: Not reported

Completed Area Name: Area 1
Completed Sub Area Name: Not reported
Completed Document Type: Supplemental Site Investigation Report
Completed Date: 11/03/2005
Comments: Approved with minor comments. Limited soil removal(1cy) conducted - high As.

Completed Area Name: PROJECT WIDE
Completed Sub Area Name: Not reported

EAST LOS ANGELES HIGH SCHOOL NO. 1 (Continued) **S107736249**

Completed Document Type:	Supplemental Site Investigation Report
Completed Date:	06/27/2006
Comments:	On May 11, 2006 DTSC concurred and approved the SSI Report informally via electronic mail. DTSC issued the formal SSI approval letter on August 16, 2006.
Completed Area Name:	Area 2
Completed Sub Area Name:	Not reported
Completed Document Type:	Removal Action Completion Report
Completed Date:	06/27/2006
Comments:	Complete. One additional RACR necessary for LBP.
Completed Area Name:	PROJECT WIDE
Completed Sub Area Name:	Not reported
Completed Document Type:	Removal Action Completion Report
Completed Date:	09/07/2006
Comments:	Approved RACR Report for lead-based paint in Areas 1 and 2.
Completed Area Name:	PROJECT WIDE
Completed Sub Area Name:	Not reported
Completed Document Type:	Environmental Oversight Agreement
Completed Date:	02/10/2000
Comments:	Not reported
Completed Area Name:	Area 2
Completed Sub Area Name:	Not reported
Completed Document Type:	CEQA - Notice of Exemption
Completed Date:	01/04/2006
Comments:	Not reported
Future Area Name:	Not reported
Future Sub Area Name:	Not reported
Future Document Type:	Not reported
Future Due Date:	Not reported
Schedule Area Name:	Not reported
Schedule Sub Area Name:	Not reported
Schedule Document Type:	Not reported
Schedule Due Date:	Not reported
Schedule Revised Date:	Not reported

109
ESE
1/2-1
0.665 mi.
3513 ft.

SOTO STREET
1010 SOTO STREET
LOS ANGELES, CA 90023

CA ENVIROSTOR **S103620300**
CA SCH **N/A**

Relative:
Higher

Actual:
298 ft.

ENVIROSTOR:

Facility ID:	19000004
Status:	Inactive - Action Required
Status Date:	05/30/2000
Site Code:	304173
Site Type:	School Investigation
Site Type Detailed:	School
Acres:	4.35
NPL:	NO
Regulatory Agencies:	SMBRP
Lead Agency:	SMBRP
Program Manager:	Not reported

SOTO STREET (Continued) **S103620300**

Supervisor: Javier Hinojosa
Division Branch: Southern California Schools & Brownfields Outreach
Assembly: 53
Senate: 24
Special Program: Not reported
Restricted Use: NO
Site Mgmt Req: NONE SPECIFIED
Funding: School District
Latitude: 34.0319
Longitude: -118.2161
APN: NONE SPECIFIED
Past Use: * UNKNOWN, NURSERY
Potential COC: Arsenic Chlordane DDD DDE DDT
Confirmed COC: 30001-NO 30004-NO 30006-NO 30007-NO 30008-NO
Potential Description: SOIL
Alias Name: LA USD-SOTO ST.SCHOOL/CDE
Alias Type: Alternate Name
Alias Name: SOTO STREET SCHOOL (PROPOSED)
Alias Type: Alternate Name
Alias Name: 304173
Alias Type: Project Code (Site Code)
Alias Name: 19000004
Alias Type: Envirostor ID Number

Completed Info:
Completed Area Name: PROJECT WIDE
Completed Sub Area Name: Not reported
Completed Document Type: Phase 1
Completed Date: 05/30/2000
Comments: Not reported

Completed Area Name: PROJECT WIDE
Completed Sub Area Name: Not reported
Completed Document Type: Environmental Oversight Agreement
Completed Date: 02/10/2000
Comments: Not reported

Future Area Name: Not reported
Future Sub Area Name: Not reported
Future Document Type: Not reported
Future Due Date: Not reported
Schedule Area Name: Not reported
Schedule Sub Area Name: Not reported
Schedule Document Type: Not reported
Schedule Due Date: Not reported
Schedule Revised Date: Not reported

SCH:

Facility ID: 19000004
Site Type: School Investigation
Site Type Detail: School
Site Mgmt. Req.: NONE SPECIFIED
Acres: 4.35
National Priorities List: NO
Cleanup Oversight Agencies: SMBRP
Lead Agency: SMBRP

SOTO STREET (Continued) **S103620300**

Lead Agency Description:	DTSC - Site Cleanup Program
Project Manager:	Not reported
Supervisor:	Javier Hinojosa
Division Branch:	Southern California Schools & Brownfields Outreach
Site Code:	304173
Assembly:	53
Senate:	24
Special Program Status:	Not reported
Status:	Inactive - Action Required
Status Date:	05/30/2000
Restricted Use:	NO
Funding:	School District
Latitude:	34.0319
Longitude:	-118.2161
APN:	NONE SPECIFIED
Past Use:	* UNKNOWN, NURSERY
Potential COC:	Arsenic, Chlordane, DDD, DDE, DDT
Confirmed COC:	30001-NO, 30004-NO, 30006-NO, 30007-NO, 30008-NO
Potential Description:	SOIL
Alias Name:	LA USD-SOTO ST.SCHOOL/CDE
Alias Type:	Alternate Name
Alias Name:	SOTO STREET SCHOOL (PROPOSED)
Alias Type:	Alternate Name
Alias Name:	304173
Alias Type:	Project Code (Site Code)
Alias Name:	19000004
Alias Type:	Envirostor ID Number

Completed Info:

Completed Area Name:	PROJECT WIDE
Completed Sub Area Name:	Not reported
Completed Document Type:	Phase 1
Completed Date:	05/30/2000
Comments:	Not reported
Completed Area Name:	PROJECT WIDE
Completed Sub Area Name:	Not reported
Completed Document Type:	Environmental Oversight Agreement
Completed Date:	02/10/2000
Comments:	Not reported
Future Area Name:	Not reported
Future Sub Area Name:	Not reported
Future Document Type:	Not reported
Future Due Date:	Not reported
Schedule Area Name:	Not reported
Schedule Sub Area Name:	Not reported
Schedule Document Type:	Not reported
Schedule Due Date:	Not reported
Schedule Revised Date:	Not reported

110
WSW
1/2-1
0.671 mi.
3542 ft.

Relative:
Higher

Actual:
246 ft.

LOS ANGELES SIGNAL DEPOT
LOS ANGELES, CA

CA ENVIROSTOR | **S107736638** | **N/A**

ENVIROSTOR:

Facility ID:	80001030
Status:	Inactive - Needs Evaluation
Status Date:	07/01/2005
Site Code:	Not reported
Site Type:	Military Evaluation
Site Type Detailed:	FUDS
Acres:	Not reported
NPL:	NO
Regulatory Agencies:	SMBRP
Lead Agency:	SMBRP
Program Manager:	Not reported
Supervisor:	Douglas Bautista
Division Branch:	Cleanup Cypress
Assembly:	53
Senate:	30
Special Program:	Not reported
Restricted Use:	NO
Site Mgmt Req:	NONE SPECIFIED
Funding:	DERA
Latitude:	34.03333
Longitude:	-118.2411
APN:	NONE SPECIFIED
Past Use:	NONE SPECIFIED
Potential COC:	NONE SPECIFIED
Confirmed COC:	NONE SPECIFIED
Potential Description:	NONE SPECIFIED
Alias Name:	CA99799FA42100
Alias Type:	Federal Facility ID
Alias Name:	J09CA7394
Alias Type:	INPR
Alias Name:	80001030
Alias Type:	Envirostor ID Number

Completed Info:

Completed Area Name:	Not reported
Completed Sub Area Name:	Not reported
Completed Document Type:	Not reported
Completed Date:	Not reported
Comments:	Not reported
Future Area Name:	Not reported
Future Sub Area Name:	Not reported
Future Document Type:	Not reported
Future Due Date:	Not reported
Schedule Area Name:	Not reported
Schedule Sub Area Name:	Not reported
Schedule Document Type:	Not reported
Schedule Due Date:	Not reported
Schedule Revised Date:	Not reported

AD111 **WILSON STREET CORPORATION** **CA ENVIROSTOR** **S110494469**
SSW **1321 S. WILSON STREET** **CA DEED** **N/A**
1/2-1 **LOS ANGELES, CA 90021**
0.688 mi.
3631 ft. **Site 1 of 2 in cluster AD**

Relative:
Lower

Actual:
235 ft.

ENVIROSTOR:

Facility ID:	71002216
Status:	Certified O&M - Land Use Restrictions Only
Status Date:	08/27/2008
Site Code:	301224
Site Type:	Tiered Permit
Site Type Detailed:	Tiered Permit
Acres:	0.25
NPL:	NO
Regulatory Agencies:	TPCAB
Lead Agency:	TPCAB
Program Manager:	Johnson Abraham
Supervisor:	Shahir Haddad
Division Branch:	Southern California Schools & Brownfields Outreach
Assembly:	53
Senate:	24
Special Program:	Not reported
Restricted Use:	YES
Site Mgmt Req:	NONE SPECIFIED
Funding:	Not reported
Latitude:	34.02577
Longitude:	-118.2351
APN:	NONE SPECIFIED
Past Use:	METAL RECLAMATION
Potential COC:	Copper and compounds Nickel Zinc
Confirmed COC:	Copper and compounds Nickel Zinc
Potential Description:	SOIL
Alias Name:	Martin Metals
Alias Type:	Alternate Name
Alias Name:	CAD008377129
Alias Type:	EPA Identification Number
Alias Name:	110002633623
Alias Type:	EPA (FRS #)
Alias Name:	301224
Alias Type:	Project Code (Site Code)
Alias Name:	71002216
Alias Type:	Envirostor ID Number

Completed Info:

Completed Area Name:	PROJECT WIDE
Completed Sub Area Name:	Not reported
Completed Document Type:	Consent Agreement
Completed Date:	02/06/2006
Comments:	Not reported
Completed Area Name:	PROJECT WIDE
Completed Sub Area Name:	Not reported
Completed Document Type:	Corrective Action Completion Determination
Completed Date:	11/06/2007
Comments:	Not reported
Completed Area Name:	PROJECT WIDE
Completed Sub Area Name:	Not reported
Completed Document Type:	Phase I Verification

WILSON STREET CORPORATION (Continued) **S110494469**

Completed Date: 12/21/1997
Comments: Inspection report sent on 12/21/1997

Completed Area Name: PROJECT WIDE
Completed Sub Area Name: Not reported
Completed Document Type: Land Use Restriction
Completed Date: 08/27/2008
Comments: Not reported

Completed Area Name: PROJECT WIDE
Completed Sub Area Name: Not reported
Completed Document Type: Phase I Verification
Completed Date: 12/08/2003
Comments: Inspection report sent on 12/8/2003

Completed Area Name: PROJECT WIDE
Completed Sub Area Name: Not reported
Completed Document Type: Certification
Completed Date: 01/19/2011
Comments: Remedial Action Certification completed.

Completed Area Name: PROJECT WIDE
Completed Sub Area Name: Not reported
Completed Document Type: Land Use Restriction - Site Inspection/Visit
Completed Date: 03/22/2013
Comments: Not reported

Completed Area Name: PROJECT WIDE
Completed Sub Area Name: Not reported
Completed Document Type: Correspondence
Completed Date: 11/30/2012
Comments: Not reported

Completed Area Name: PROJECT WIDE
Completed Sub Area Name: Not reported
Completed Document Type: Correspondence
Completed Date: 12/05/2012
Comments: Mailed out the letter.

Completed Area Name: PROJECT WIDE
Completed Sub Area Name: Not reported
Completed Document Type: Acknowledgement of Satisfaction
Completed Date: 01/09/2009
Comments: Not reported

Completed Area Name: PROJECT WIDE
Completed Sub Area Name: Not reported
Completed Document Type: Land Use Restriction Monitoring Report
Completed Date: 06/03/2013
Comments: Not reported

Completed Area Name: PROJECT WIDE
Completed Sub Area Name: Not reported
Completed Document Type: Land Use Restriction Monitoring Report
Completed Date: 01/30/2014
Comments: Not reported

WILSON STREET CORPORATION (Continued) **S110494469**

Completed Area Name: PROJECT WIDE
Completed Sub Area Name: Not reported
Completed Document Type: Land Use Restriction Monitoring Report
Completed Date: 02/06/2015
Comments: DTSC approved the Inspection Report.

Completed Area Name: PROJECT WIDE
Completed Sub Area Name: Not reported
Completed Document Type: Land Use Restriction Monitoring Report
Completed Date: 03/21/2016
Comments: Not reported

Future Area Name: Not reported
Future Sub Area Name: Not reported
Future Document Type: Not reported
Future Due Date: Not reported
Schedule Area Name: Not reported
Schedule Sub Area Name: Not reported
Schedule Document Type: Not reported
Schedule Due Date: Not reported
Schedule Revised Date: Not reported

DEED:
Envirostor ID: 71002216
Area: PROJECT WIDE
Sub Area: Not reported
Site Type: TIERED PERMIT
Status: CERTIFIED O&M - LAND USE RESTRICTIONS ONLY
Agency: Not reported
Covenant Uploaded: Not reported
Deed Date(s): 08/27/2008

AD112 **MARTIN METALS INC.** **CA ENVIROSTOR** **S106843382**
SSW **1321 WILSON ST.** **LA Co. Site Mitigation** **N/A**
1/2-1 **LOS ANGELES, CA 90021**
0.688 mi.
3631 ft. **Site 2 of 2 in cluster AD**

Relative:
Lower

Actual:
235 ft.

ENVIROSTOR:
Facility ID: 19330385
Status: Refer: 1248 Local Agency
Status Date: 07/15/2004
Site Code: Not reported
Site Type: Evaluation
Site Type Detailed: Evaluation
Acres: Not reported
NPL: NO
Regulatory Agencies: NONE SPECIFIED
Lead Agency: NONE SPECIFIED
Program Manager: Not reported
Supervisor: Referred - Not Assigned
Division Branch: Cleanup Cypress
Assembly: 53
Senate: 24
Special Program: Not reported
Restricted Use: NO
Site Mgmt Req: NONE SPECIFIED

MARTIN METALS INC. (Continued) **S106843382**

Funding: Not Applicable
Latitude: 34.02577
Longitude: -118.2351
APN: NONE SPECIFIED
Past Use: NONE SPECIFIED
Potential COC: NONE SPECIFIED
Confirmed COC: NONE SPECIFIED
Potential Description: NONE SPECIFIED
Alias Name: 19330385
Alias Type: Envirostor ID Number

Completed Info:
Completed Area Name: Not reported
Completed Sub Area Name: Not reported
Completed Document Type: Not reported
Completed Date: Not reported
Comments: Not reported

Future Area Name: Not reported
Future Sub Area Name: Not reported
Future Document Type: Not reported
Future Due Date: Not reported
Schedule Area Name: Not reported
Schedule Sub Area Name: Not reported
Schedule Document Type: Not reported
Schedule Due Date: Not reported
Schedule Revised Date: Not reported

LA Co. Site Mitigation:
Facility ID: FA0017192
Site ID: SD0000111
Jurisdiction: County
Case ID: RO0000115
Abated: Yes
Assigned To: Don Thompson
Entered Date: 07/14/2004
Abated Date: 09/08/2004

AE113 **SO CAL GAS/OLYMPIC BASE MGP** **EDR MGP** **1008407709**
SSE **2424 E OLYMPIC BLVD** **N/A**
1/2-1 **LOS ANGELES, CA 90021**
0.693 mi.
3657 ft. **Site 1 of 5 in cluster AE**

Relative:
Higher

Actual:
254 ft.

Manufactured Gas Plants:

The Southern California Gas (SCG), Olympic Base Site was once a gas manufacturing plant where oil was converted into gas for lighting, heating, and cooking. Residues from the gasification process, mainly consisting of a material "lamp black", were weere discovered at the site. "Lamp Black" contains varying amounts of a family of compounds called polynuclear or polycyclic aromatic hydrocarbons (PNAs or PAHs). The plant was built in the period 1907-1908 by the City Gas Company. In 1908, the Domesttic Gas Company purchased and took over the operations of City Gas. In 1910, SCG was incorporated and became the successor of Domestic Gas. SCG operated the plant until 1927, when the service for 100% natural gas started. The plant operated on a stanndby basis until 1952, when all gas manufacturing operations ceased and the plant was dismantled. SCG has administrative facilities on other portions of the facility

AE114 **SOUTHERN CALIFORNIA GAS COMPANY, OLYMPIC BASE SITE** **CA BOND EXP. PLAN** **S100833289**
SSE **2424 EAST OLYMPIC BOULEVARD** **N/A**
1/2-1 **LOS ANGELES, CA 90023**
0.693 mi.
3657 ft. **Site 2 of 5 in cluster AE**

Relative:
Higher

Actual:
254 ft.

CA BOND EXP. PLAN:

Reponsible Party:	RESPONSIBLE PARTY-LEAD SITE CLEANUP WORKPLAN
Project Revenue Source Company:	Not reported
Project Revenue Source Addr:	Not reported
Project Revenue Source City,St,Zip:	Not reported
Project Revenue Source Desc:	Southern California Gas has entered into a consent order with DHS for oversight/monitoring of its cleanup efforts. DHS has budgeted $50,000 for direct costs related to the project. DHS will recover 100 percent of direct costs plus staff costs and overhead related to the project. The responsible parties will pay all costs associated with site cleanup.
Site Description:	The Olympic Base facility, currently owned by Southern California Gas Company, is the site of a former oil gasification "towne gas" plant.
Hazardous Waste Desc:	The wastes are generally characterized as polynuclear or polycyclic aromatic hydrocarbons (PNAs or PAHs). Other constituents of concern are cyanide, lead, and semivolatile organics. Soil contamination is present at the site from the surface to a depth of 10 to 15 feet in both the northern and southern portions of the site.
Threat To Public Health & Env:	The primary concern is potential contamination of ground water. Usable ground water lies approximately 200 feet below the ground surface and the water table may rise to only 100 feet below the site. Ground water contamination has not been verified. Surface soil contamination may migrate offsite due to airborne particulates.
Site Activity Status:	The Southern California Gas Company has completed a remedial investigation/feasibility study.

AE115 **SO CAL GAS/OLYMPIC BASE MGP** **CA ENVIROSTOR** **S101585050**
SSE **2424 E OLYMPIC BLVD** **CA SWF/LF** **N/A**
1/2-1 **LOS ANGELES, CA 90021** **CA VCP**
0.693 mi. **CA FID UST**
3657 ft. **Site 3 of 5 in cluster AE** **CA DEED**
CA EMI
Relative: **CA NPDES**
Higher **CA WDS**

Actual:
254 ft.

ENVIROSTOR:

Facility ID:	19490179
Status:	Active
Status Date:	10/04/2013
Site Code:	300144
Site Type:	Voluntary Cleanup
Site Type Detailed:	Voluntary Cleanup
Acres:	4.5
NPL:	NO
Regulatory Agencies:	SMBRP
Lead Agency:	SMBRP
Program Manager:	Patrick Movlay
Supervisor:	Juli Propes
Division Branch:	Cleanup Chatsworth
Assembly:	53
Senate:	24
Special Program:	* RCRA 3012 - Past Haz Waste Disp Inven Site
Restricted Use:	YES
Site Mgmt Req:	NONE SPECIFIED
Funding:	Responsible Party

SO CAL GAS/OLYMPIC BASE MGP (Continued) **S101585050**

Latitude: 34.02559
Longitude: -118.2265
APN: NONE SPECIFIED
Past Use: MANUFACTURED GAS PLANT
Potential COC: * ORGANIC LIQUIDS WITH METALS * AQUEOUS SOLUTION WITH METALS * UNSPECIFIED ALKALINE SOLUTIONS * UNSPECIFIED OIL CONTAINING WASTE Arsenic Lead Cadmium and compounds Chromium VI
Confirmed COC: NONE SPECIFIED
Potential Description: OTH, SOIL, SV
Alias Name: SOUTHERN CALIF GAS CO- OLYMPIC BASE SITE
Alias Type: Alternate Name
Alias Name: SOUTHERN CALIFORNIA GAS
Alias Type: Alternate Name
Alias Name: SOUTHERN CALIFORNIA GAS COMPANY
Alias Type: Alternate Name
Alias Name: CAD980636153
Alias Type: EPA Identification Number
Alias Name: 110000621346
Alias Type: EPA (FRS #)
Alias Name: P31041
Alias Type: PCode
Alias Name: 300144
Alias Type: Project Code (Site Code)
Alias Name: 19490179
Alias Type: Envirostor ID Number

Completed Info:
Completed Area Name: PROJECT WIDE
Completed Sub Area Name: Not reported
Completed Document Type: * Final Remedial Action
Completed Date: 12/16/1991
Comments: The Final Remedial Action consisted of placing an asphalt cap on the unpaved portions of the Olympic Base Site which would be maintained according to the requirements set forth in the RAP. A deed restriction was recorded on the property. The design of the cap was prepared and included in the RAP workplan.

Completed Area Name: PROJECT WIDE
Completed Sub Area Name: Not reported
Completed Document Type: Remedial Action Plan
Completed Date: 04/23/1991
Comments: Not reported

Completed Area Name: PROJECT WIDE
Completed Sub Area Name: Not reported
Completed Document Type: 5 Year Review Reports
Completed Date: 09/25/2013
Comments: Not reported

Completed Area Name: PROJECT WIDE
Completed Sub Area Name: Not reported
Completed Document Type: Community Profile
Completed Date: 02/19/2014
Comments: Not reported

Completed Area Name: PROJECT WIDE
Completed Sub Area Name: Not reported
Completed Document Type: Remedial Investigation Workplan

SO CAL GAS/OLYMPIC BASE MGP (Continued) **S101585050**

Completed Date: 05/15/2014
Comments: Not reported

Completed Area Name: PROJECT WIDE
Completed Sub Area Name: Not reported
Completed Document Type: Phase 1
Completed Date: 02/19/2014
Comments: Not reported

Completed Area Name: PROJECT WIDE
Completed Sub Area Name: Not reported
Completed Document Type: Community Profile
Completed Date: 07/10/2014
Comments: Not reported

Completed Area Name: PROJECT WIDE
Completed Sub Area Name: Not reported
Completed Document Type: Remedial Investigation Workplan
Completed Date: 07/18/2014
Comments: Not reported

Completed Area Name: PROJECT WIDE
Completed Sub Area Name: Not reported
Completed Document Type: Land Use Restriction - Site Inspection/Visit
Completed Date: 05/27/2008
Comments: DTSC has not identified any maintenance deficiencies.

Completed Area Name: PROJECT WIDE
Completed Sub Area Name: Not reported
Completed Document Type: * Amended Order/Agreement, Chapter 6.5 transition
Completed Date: 01/05/1999
Comments: Not reported

Completed Area Name: PROJECT WIDE
Completed Sub Area Name: Not reported
Completed Document Type: Remedy Constructed
Completed Date: 08/05/2011
Comments: Not reported

Completed Area Name: PROJECT WIDE
Completed Sub Area Name: Not reported
Completed Document Type: Human Exposure Controlled
Completed Date: 08/05/2011
Comments: Not reported

Completed Area Name: PROJECT WIDE
Completed Sub Area Name: Not reported
Completed Document Type: Groundwater Migration Controlled
Completed Date: 08/05/2011
Comments: Not reported

Completed Area Name: PROJECT WIDE
Completed Sub Area Name: Not reported
Completed Document Type: Land Use Restriction - Site Inspection/Visit
Completed Date: 09/02/2003
Comments: Not reported

SO CAL GAS/OLYMPIC BASE MGP (Continued) **S101585050**

Completed Area Name: PROJECT WIDE
Completed Sub Area Name: Not reported
Completed Document Type: Land Use Restriction - Site Inspection/Visit
Completed Date: 05/24/2011
Comments: Not reported

Completed Area Name: PROJECT WIDE
Completed Sub Area Name: Not reported
Completed Document Type: Consent Order
Completed Date: 12/19/1986
Comments: Not reported

Completed Area Name: PROJECT WIDE
Completed Sub Area Name: Not reported
Completed Document Type: Amendment - Order/Agreement
Completed Date: 04/13/1993
Comments: Not reported

Completed Area Name: PROJECT WIDE
Completed Sub Area Name: Not reported
Completed Document Type: Voluntary Cleanup Agreement
Completed Date: 10/21/2013
Comments: Not reported

Completed Area Name: PROJECT WIDE
Completed Sub Area Name: Not reported
Completed Document Type: Correspondence
Completed Date: 01/30/2015
Comments: Not reported

Completed Area Name: PROJECT WIDE
Completed Sub Area Name: Not reported
Completed Document Type: Annual Oversight Cost Estimate
Completed Date: 09/26/2014
Comments: Not reported

Completed Area Name: PROJECT WIDE
Completed Sub Area Name: Not reported
Completed Document Type: Annual Oversight Cost Estimate
Completed Date: 09/10/2015
Comments: Not reported

Completed Area Name: PROJECT WIDE
Completed Sub Area Name: Not reported
Completed Document Type: Correspondence
Completed Date: 08/21/2015
Comments: Not reported

Completed Area Name: PROJECT WIDE
Completed Sub Area Name: Not reported
Completed Document Type: Correspondence
Completed Date: 06/09/2015
Comments: Not reported

Completed Area Name: PROJECT WIDE
Completed Sub Area Name: Not reported
Completed Document Type: Remedial Investigation Report

SO CAL GAS/OLYMPIC BASE MGP (Continued) **S101585050**

Completed Date: 12/04/2015
Comments: Not reported

Completed Area Name: PROJECT WIDE
Completed Sub Area Name: Not reported
Completed Document Type: Risk Assessment Report
Completed Date: 03/10/2016
Comments: Not reported

Completed Area Name: PROJECT WIDE
Completed Sub Area Name: Not reported
Completed Document Type: Remedial Investigation Workplan
Completed Date: 03/22/2016
Comments: Not reported

Completed Area Name: PROJECT WIDE
Completed Sub Area Name: Not reported
Completed Document Type: Certification
Completed Date: 12/24/1991
Comments: Not reported

Completed Area Name: PROJECT WIDE
Completed Sub Area Name: Not reported
Completed Document Type: * Order
Completed Date: 12/30/1986
Comments: Not reported

Completed Area Name: PROJECT WIDE
Completed Sub Area Name: Not reported
Completed Document Type: Land Use Restriction
Completed Date: 05/23/1991
Comments: Not reported

Future Area Name: PROJECT WIDE
Future Sub Area Name: Not reported
Future Document Type: Remedial Investigation Report
Future Due Date: 2016
Future Area Name: PROJECT WIDE
Future Sub Area Name: Not reported
Future Document Type: Removal Action Workplan
Future Due Date: 2017
Future Area Name: PROJECT WIDE
Future Sub Area Name: Not reported
Future Document Type: Public Notice
Future Due Date: 2017
Future Area Name: PROJECT WIDE
Future Sub Area Name: Not reported
Future Document Type: Removal Action Completion Report
Future Due Date: 2017
Future Area Name: PROJECT WIDE
Future Sub Area Name: Not reported
Future Document Type: Fact Sheets
Future Due Date: 2017
Future Area Name: PROJECT WIDE
Future Sub Area Name: Not reported
Future Document Type: CEQA - Notice of Exemption
Future Due Date: 2017

SO CAL GAS/OLYMPIC BASE MGP (Continued) **S101585050**

Schedule Area Name: Not reported
Schedule Sub Area Name: Not reported
Schedule Document Type: Not reported
Schedule Due Date: Not reported
Schedule Revised Date: Not reported

Facility ID: 80001471
Status: Refer: SMBRP
Status Date: 05/13/2013
Site Code: 300144
Site Type: Corrective Action
Site Type Detailed: Corrective Action
Acres: 0
NPL: NO
Regulatory Agencies: SMBRP
Lead Agency: WM
Program Manager: Not reported
Supervisor: Allan Plaza
Division Branch: Cleanup Chatsworth
Assembly: 53
Senate: 30
Special Program: Not reported
Restricted Use: NO
Site Mgmt Req: NONE SPECIFIED
Funding: Not reported
Latitude: 34.02943
Longitude: -118.2410
APN: NONE SPECIFIED
Past Use: NONE SPECIFIED
Potential COC: NONE SPECIFIED
Confirmed COC: NONE SPECIFIED
Potential Description: NONE SPECIFIED
Alias Name: CAD981422017
Alias Type: EPA Identification Number
Alias Name: 110000621346
Alias Type: EPA (FRS #)
Alias Name: 300144
Alias Type: Project Code (Site Code)
Alias Name: 19490179
Alias Type: Envirostor ID Number
Alias Name: 80001471
Alias Type: Envirostor ID Number

Completed Info:
Completed Area Name: PROJECT WIDE
Completed Sub Area Name: Not reported
Completed Document Type: RCRA Facility Assessment Report
Completed Date: 06/30/1995
Comments: Not reported

Completed Area Name: PROJECT WIDE
Completed Sub Area Name: Not reported
Completed Document Type: Interim Measures Questionnaire
Completed Date: 06/30/1997
Comments: Not reported

Completed Area Name: PROJECT WIDE
Completed Sub Area Name: Not reported

SO CAL GAS/OLYMPIC BASE MGP (Continued) **S101585050**

Completed Document Type: * Other Instrument
Completed Date: 07/09/2010
Comments: Not reported

Completed Area Name: PROJECT WIDE
Completed Sub Area Name: Not reported
Completed Document Type: Groundwater Migration Controlled
Completed Date: 09/30/2011
Comments: Not reported

Completed Area Name: PROJECT WIDE
Completed Sub Area Name: Not reported
Completed Document Type: Human Exposure Controlled
Completed Date: 09/30/2011
Comments: Not reported

Completed Area Name: PROJECT WIDE
Completed Sub Area Name: Not reported
Completed Document Type: Remedy Constructed
Completed Date: 09/30/2011
Comments: Not reported

Future Area Name: Not reported
Future Sub Area Name: Not reported
Future Document Type: Not reported
Future Due Date: Not reported
Schedule Area Name: Not reported
Schedule Sub Area Name: Not reported
Schedule Document Type: Not reported
Schedule Due Date: Not reported
Schedule Revised Date: Not reported

LOS ANGELES CO. LF:
Site ID: 184
Alt. Address: N/A
Site Contact: Not reported
Site Contact Phone: (877) 933-4837
Site Email: lcamargo@wm.com
Site Website: http://downtowndiversion.com/
Site Type: Transfer and Processing Facility
Site SWIS Number: 19-AR-1224
Beginning Operation Date: N/A
Ending Operation Date: N/A
Local Enforcement Agency: City of Los Angeles Dept of Building & Safety
Maximun Depth Fill(Ft): Not reported
Permitted Capacity: 1500
Present Use: Transfer/Processing Facility
Remaining Capacity(Million): N/A
Status: Active
Waste Accepted: Construction & Demolition;
Hours of Operation: Monday-Friday: 6am - 6pm; Saturday: 6am - 3pm
Disposal Area (Acre): Not reported

Detail As Of 01/2014:
Operator Name: Waste Management, Inc. - Sun Valley
Operator Address: 9081 Tujunga Avenue
Operator City/State/Zip: Sun Valley, CA 91352-1516

SO CAL GAS/OLYMPIC BASE MGP (Continued) **S101585050**

Operator Contact: Debbie Myers
Operator Telephone: (818) 767-6180
Operator Email: dmyer@wm.com
Owner Name: Waste Management, INC.
Owner Address: 9081 Tujunga Avenue
Owner City/State/Zip: Sun Valley, CA 91352
Owner Contact: Debbie Myers
Owner Telephone: (818) 767-6180
Owner Email: Not reported

VCP:
Facility ID: 19490179
Site Type: Voluntary Cleanup
Site Type Detail: Voluntary Cleanup
Site Mgmt. Req.: NONE SPECIFIED
Acres: 4.5
National Priorities List: NO
Cleanup Oversight Agencies: SMBRP
Lead Agency: SMBRP
Lead Agency Description: DTSC - Site Cleanup Program
Project Manager: Patrick Movlay
Supervisor: Juli Propes
Division Branch: Cleanup Chatsworth
Site Code: 300144
Assembly: 53
Senate: 24
Special Programs Code: * RCRA 3012 - Past Haz Waste Disp Inven Site
Status: Active
Status Date: 10/04/2013
Restricted Use: YES
Funding: Responsible Party
Lat/Long: 34.02559 / -118.2265
APN: NONE SPECIFIED
Past Use: MANUFACTURED GAS PLANT
Potential COC: 10061, 10093, 10194, 10196, 30001, 30013, 30108, 30153
Confirmed COC: NONE SPECIFIED
Potential Description: OTH, SOIL, SV
Alias Name: SOUTHERN CALIF GAS CO- OLYMPIC BASE SITE
Alias Type: Alternate Name
Alias Name: SOUTHERN CALIFORNIA GAS
Alias Type: Alternate Name
Alias Name: SOUTHERN CALIFORNIA GAS COMPANY
Alias Type: Alternate Name
Alias Name: CAD980636153
Alias Type: EPA Identification Number
Alias Name: 110000621346
Alias Type: EPA (FRS #)
Alias Name: P31041
Alias Type: PCode
Alias Name: 300144
Alias Type: Project Code (Site Code)
Alias Name: 19490179
Alias Type: Envirostor ID Number

Completed Info:
Completed Area Name: PROJECT WIDE
Completed Sub Area Name: Not reported

SO CAL GAS/OLYMPIC BASE MGP (Continued) **S101585050**

Completed Document Type: * Final Remedial Action
Completed Date: 12/16/1991
Comments: The Final Remedial Action consisted of placing an asphalt cap on the unpaved portions of the Olympic Base Site which would be maintained according to the requirements set forth in the RAP. A deed restriction was recorded on the property. The design of the cap was prepared and included in the RAP workplan.

Completed Area Name: PROJECT WIDE
Completed Sub Area Name: Not reported
Completed Document Type: Remedial Action Plan
Completed Date: 04/23/1991
Comments: Not reported

Completed Area Name: PROJECT WIDE
Completed Sub Area Name: Not reported
Completed Document Type: 5 Year Review Reports
Completed Date: 09/25/2013
Comments: Not reported

Completed Area Name: PROJECT WIDE
Completed Sub Area Name: Not reported
Completed Document Type: Community Profile
Completed Date: 02/19/2014
Comments: Not reported

Completed Area Name: PROJECT WIDE
Completed Sub Area Name: Not reported
Completed Document Type: Remedial Investigation Workplan
Completed Date: 05/15/2014
Comments: Not reported

Completed Area Name: PROJECT WIDE
Completed Sub Area Name: Not reported
Completed Document Type: Phase 1
Completed Date: 02/19/2014
Comments: Not reported

Completed Area Name: PROJECT WIDE
Completed Sub Area Name: Not reported
Completed Document Type: Community Profile
Completed Date: 07/10/2014
Comments: Not reported

Completed Area Name: PROJECT WIDE
Completed Sub Area Name: Not reported
Completed Document Type: Remedial Investigation Workplan
Completed Date: 07/18/2014
Comments: Not reported

Completed Area Name: PROJECT WIDE
Completed Sub Area Name: Not reported
Completed Document Type: Land Use Restriction - Site Inspection/Visit
Completed Date: 05/27/2008
Comments: DTSC has not identified any maintenance deficiencies.

Completed Area Name: PROJECT WIDE

SO CAL GAS/OLYMPIC BASE MGP (Continued) **S101585050**

Completed Sub Area Name: Not reported
Completed Document Type: * Amended Order/Agreement, Chapter 6.5 transition
Completed Date: 01/05/1999
Comments: Not reported

Completed Area Name: PROJECT WIDE
Completed Sub Area Name: Not reported
Completed Document Type: Remedy Constructed
Completed Date: 08/05/2011
Comments: Not reported

Completed Area Name: PROJECT WIDE
Completed Sub Area Name: Not reported
Completed Document Type: Human Exposure Controlled
Completed Date: 08/05/2011
Comments: Not reported

Completed Area Name: PROJECT WIDE
Completed Sub Area Name: Not reported
Completed Document Type: Groundwater Migration Controlled
Completed Date: 08/05/2011
Comments: Not reported

Completed Area Name: PROJECT WIDE
Completed Sub Area Name: Not reported
Completed Document Type: Land Use Restriction - Site Inspection/Visit
Completed Date: 09/02/2003
Comments: Not reported

Completed Area Name: PROJECT WIDE
Completed Sub Area Name: Not reported
Completed Document Type: Land Use Restriction - Site Inspection/Visit
Completed Date: 05/24/2011
Comments: Not reported

Completed Area Name: PROJECT WIDE
Completed Sub Area Name: Not reported
Completed Document Type: Consent Order
Completed Date: 12/19/1986
Comments: Not reported

Completed Area Name: PROJECT WIDE
Completed Sub Area Name: Not reported
Completed Document Type: Amendment - Order/Agreement
Completed Date: 04/13/1993
Comments: Not reported

Completed Area Name: PROJECT WIDE
Completed Sub Area Name: Not reported
Completed Document Type: Voluntary Cleanup Agreement
Completed Date: 10/21/2013
Comments: Not reported

Completed Area Name: PROJECT WIDE
Completed Sub Area Name: Not reported
Completed Document Type: Correspondence
Completed Date: 01/30/2015

SO CAL GAS/OLYMPIC BASE MGP (Continued) **S101585050**

Comments: Not reported

Completed Area Name: PROJECT WIDE
Completed Sub Area Name: Not reported
Completed Document Type: Annual Oversight Cost Estimate
Completed Date: 09/26/2014
Comments: Not reported

Completed Area Name: PROJECT WIDE
Completed Sub Area Name: Not reported
Completed Document Type: Annual Oversight Cost Estimate
Completed Date: 09/10/2015
Comments: Not reported

Completed Area Name: PROJECT WIDE
Completed Sub Area Name: Not reported
Completed Document Type: Correspondence
Completed Date: 08/21/2015
Comments: Not reported

Completed Area Name: PROJECT WIDE
Completed Sub Area Name: Not reported
Completed Document Type: Correspondence
Completed Date: 06/09/2015
Comments: Not reported

Completed Area Name: PROJECT WIDE
Completed Sub Area Name: Not reported
Completed Document Type: Remedial Investigation Report
Completed Date: 12/04/2015
Comments: Not reported

Completed Area Name: PROJECT WIDE
Completed Sub Area Name: Not reported
Completed Document Type: Risk Assessment Report
Completed Date: 03/10/2016
Comments: Not reported

Completed Area Name: PROJECT WIDE
Completed Sub Area Name: Not reported
Completed Document Type: Remedial Investigation Workplan
Completed Date: 03/22/2016
Comments: Not reported

Completed Area Name: PROJECT WIDE
Completed Sub Area Name: Not reported
Completed Document Type: Certification
Completed Date: 12/24/1991
Comments: Not reported

Completed Area Name: PROJECT WIDE
Completed Sub Area Name: Not reported
Completed Document Type: * Order
Completed Date: 12/30/1986
Comments: Not reported

Completed Area Name: PROJECT WIDE

SO CAL GAS/OLYMPIC BASE MGP (Continued) **S101585050**

Completed Sub Area Name: Not reported
Completed Document Type: Land Use Restriction
Completed Date: 05/23/1991
Comments: Not reported

Future Area Name: PROJECT WIDE
Future Sub Area Name: Not reported
Future Document Type: Remedial Investigation Report
Future Due Date: 2016
Future Area Name: PROJECT WIDE
Future Sub Area Name: Not reported
Future Document Type: Removal Action Workplan
Future Due Date: 2017
Future Area Name: PROJECT WIDE
Future Sub Area Name: Not reported
Future Document Type: Public Notice
Future Due Date: 2017
Future Area Name: PROJECT WIDE
Future Sub Area Name: Not reported
Future Document Type: Removal Action Completion Report
Future Due Date: 2017
Future Area Name: PROJECT WIDE
Future Sub Area Name: Not reported
Future Document Type: Fact Sheets
Future Due Date: 2017
Future Area Name: PROJECT WIDE
Future Sub Area Name: Not reported
Future Document Type: CEQA - Notice of Exemption
Future Due Date: 2017
Schedule Area Name: Not reported
Schedule Sub Area Name: Not reported
Schedule Document Type: Not reported
Schedule Due Date: Not reported
Schedule Revised Date: Not reported

CA FID UST:
Facility ID: 19018935
Regulated By: UTNKA
Regulated ID: 00007477
Cortese Code: Not reported
SIC Code: Not reported
Facility Phone: 2132653570
Mail To: Not reported
Mailing Address: P O BOX 3249 TERMINA
Mailing Address 2: Not reported
Mailing City,St,Zip: LOS ANGELES 900210000
Contact: Not reported
Contact Phone: Not reported
DUNs Number: Not reported
NPDES Number: Not reported
EPA ID: Not reported
Comments: Not reported
Status: Active

DEED:
Envirostor ID: 19490179

SO CAL GAS/OLYMPIC BASE MGP (Continued) **S101585050**

Area: PROJECT WIDE
Sub Area: Not reported
Site Type: VOLUNTARY CLEANUP
Status: ACTIVE
Agency: Not reported
Covenant Uploaded: Not reported
Deed Date(s): 05/23/1991

EMI:

Year:	1987
County Code:	19
Air Basin:	SC
Facility ID:	7433
Air District Name:	SC
SIC Code:	4922
Air District Name:	SOUTH COAST AQMD
Community Health Air Pollution Info System:	Not reported
Consolidated Emission Reporting Rule:	Not reported
Total Organic Hydrocarbon Gases Tons/Yr:	1
Reactive Organic Gases Tons/Yr:	1
Carbon Monoxide Emissions Tons/Yr:	0
NOX - Oxides of Nitrogen Tons/Yr:	0
SOX - Oxides of Sulphur Tons/Yr:	0
Particulate Matter Tons/Yr:	0
Part. Matter 10 Micrometers and Smllr Tons/Yr:	0

Year:	1990
County Code:	19
Air Basin:	SC
Facility ID:	7433
Air District Name:	SC
SIC Code:	4925
Air District Name:	SOUTH COAST AQMD
Community Health Air Pollution Info System:	Not reported
Consolidated Emission Reporting Rule:	Not reported
Total Organic Hydrocarbon Gases Tons/Yr:	1
Reactive Organic Gases Tons/Yr:	1
Carbon Monoxide Emissions Tons/Yr:	0
NOX - Oxides of Nitrogen Tons/Yr:	0
SOX - Oxides of Sulphur Tons/Yr:	0
Particulate Matter Tons/Yr:	0
Part. Matter 10 Micrometers and Smllr Tons/Yr:	0

NPDES:

Npdes Number:	Not reported
Facility Status:	Active
Agency Id:	0
Region:	4
Regulatory Measure Id:	422572
Order No:	Not reported
Regulatory Measure Type:	Enrollee
Place Id:	Not reported
WDID:	4 19NEC000128
Program Type:	No Exposure Certification
Adoption Date Of Regulatory Measure:	Not reported
Effective Date Of Regulatory Measure:	12/13/2011

SO CAL GAS/OLYMPIC BASE MGP (Continued) **S101585050**

Expiration Date Of Regulatory Measure:	Not reported
Termination Date Of Regulatory Measure:	Not reported
Discharge Name:	Southern California Gas Company TSFs
Discharge Address:	555 W 5th Street ML GT17E2
Discharge City:	LosAngeles
Discharge State:	California
Discharge Zip:	90013
RECEIVED DATE:	Not reported
PROCESSED DATE:	Not reported
STATUS CODE NAME:	Not reported
STATUS DATE:	Not reported
PLACE SIZE:	Not reported
PLACE SIZE UNIT:	Not reported
FACILITY CONTACT NAME:	Not reported
FACILITY CONTACT TITLE:	Not reported
FACILITY CONTACT PHONE:	Not reported
FACILITY CONTACT PHONE EXT:	Not reported
FACILITY CONTACT EMAIL:	Not reported
OPERATOR NAME:	Not reported
OPERATOR ADDRESS:	Not reported
OPERATOR CITY:	Not reported
OPERATOR STATE:	Not reported
OPERATOR ZIP:	Not reported
OPERATOR CONTACT NAME:	Not reported
OPERATOR CONTACT TITLE:	Not reported
OPERATOR CONTACT PHONE:	Not reported
OPERATOR CONTACT PHONE EXT:	Not reported
OPERATOR CONTACT EMAIL:	Not reported
OPERATOR TYPE:	Not reported
DEVELOPER NAME:	Not reported
DEVELOPER ADDRESS:	Not reported
DEVELOPER CITY:	Not reported
DEVELOPER STATE:	Not reported
DEVELOPER ZIP:	Not reported
DEVELOPER CONTACT NAME:	Not reported
DEVELOPER CONTACT TITLE:	Not reported
CONSTYPE LINEAR UTILITY IND:	Not reported
EMERGENCY PHONE NO:	Not reported
EMERGENCY PHONE EXT:	Not reported
CONSTYPE ABOVE GROUND IND:	Not reported
CONSTYPE BELOW GROUND IND:	Not reported
CONSTYPE CABLE LINE IND:	Not reported
CONSTYPE COMM LINE IND:	Not reported
CONSTYPE COMMERTIAL IND:	Not reported
CONSTYPE ELECTRICAL LINE IND:	Not reported
CONSTYPE GAS LINE IND:	Not reported
CONSTYPE INDUSTRIAL IND:	Not reported
CONSTYPE OTHER DESRIPTION:	Not reported
CONSTYPE OTHER IND:	Not reported
CONSTYPE RECONS IND:	Not reported
CONSTYPE RESIDENTIAL IND:	Not reported
CONSTYPE TRANSPORT IND:	Not reported
CONSTYPE UTILITY DESCRIPTION:	Not reported
CONSTYPE UTILITY IND:	Not reported
CONSTYPE WATER SEWER IND:	Not reported
DIR DISCHARGE USWATER IND:	Not reported
RECEIVING WATER NAME:	Not reported

SO CAL GAS/OLYMPIC BASE MGP (Continued) **S101585050**

CERTIFIER NAME:	Not reported
CERTIFIER TITLE:	Not reported
CERTIFICATION DATE:	Not reported
PRIMARY SIC:	Not reported
SECONDARY SIC:	Not reported
TERTIARY SIC:	Not reported
Npdes Number:	Not reported
Facility Status:	Not reported
Agency Id:	Not reported
Region:	4
Regulatory Measure Id:	422572
Order No:	Not reported
Regulatory Measure Type:	Industrial
Place Id:	Not reported
WDID:	4 19I023443
Program Type:	Not reported
Adoption Date Of Regulatory Measure:	Not reported
Effective Date Of Regulatory Measure:	Not reported
Expiration Date Of Regulatory Measure:	Not reported
Termination Date Of Regulatory Measure:	Not reported
Discharge Name:	Not reported
Discharge Address:	Not reported
Discharge City:	Not reported
Discharge State:	Not reported
Discharge Zip:	Not reported
RECEIVED DATE:	12/13/2011
PROCESSED DATE:	12/13/2011
STATUS CODE NAME:	Active
STATUS DATE:	12/13/2011
PLACE SIZE:	16
PLACE SIZE UNIT:	52
FACILITY CONTACT NAME:	Tim Gray
FACILITY CONTACT TITLE:	Not reported
FACILITY CONTACT PHONE:	562-806-5924
FACILITY CONTACT PHONE EXT:	Not reported
FACILITY CONTACT EMAIL:	Not reported
OPERATOR NAME:	Southern California Gas Co
OPERATOR ADDRESS:	555 S 5th St SC723D
OPERATOR CITY:	Los Angeles
OPERATOR STATE:	California
OPERATOR ZIP:	90013
OPERATOR CONTACT NAME:	Art Martinez
OPERATOR CONTACT TITLE:	Not reported
OPERATOR CONTACT PHONE:	562-806-4216
OPERATOR CONTACT PHONE EXT:	Not reported
OPERATOR CONTACT EMAIL:	Not reported
OPERATOR TYPE:	Private Business
DEVELOPER NAME:	Not reported
DEVELOPER ADDRESS:	Not reported
DEVELOPER CITY:	Not reported
DEVELOPER STATE:	California
DEVELOPER ZIP:	Not reported
DEVELOPER CONTACT NAME:	Not reported
DEVELOPER CONTACT TITLE:	Not reported
CONSTYPE LINEAR UTILITY IND:	Not reported
EMERGENCY PHONE NO:	Not reported

SO CAL GAS/OLYMPIC BASE MGP (Continued) **S101585050**

EMERGENCY PHONE EXT:	Not reported
CONSTYPE ABOVE GROUND IND:	Not reported
CONSTYPE BELOW GROUND IND:	Not reported
CONSTYPE CABLE LINE IND:	Not reported
CONSTYPE COMM LINE IND:	Not reported
CONSTYPE COMMERTIAL IND:	Not reported
CONSTYPE ELECTRICAL LINE IND:	Not reported
CONSTYPE GAS LINE IND:	Not reported
CONSTYPE INDUSTRIAL IND:	Not reported
CONSTYPE OTHER DESRIPTION:	Not reported
CONSTYPE OTHER IND:	Not reported
CONSTYPE RECONS IND:	Not reported
CONSTYPE RESIDENTIAL IND:	Not reported
CONSTYPE TRANSPORT IND:	Not reported
CONSTYPE UTILITY DESCRIPTION:	Not reported
CONSTYPE UTILITY IND:	Not reported
CONSTYPE WATER SEWER IND:	Not reported
DIR DISCHARGE USWATER IND:	N
RECEIVING WATER NAME:	City of Los Angeles Storm Drain
CERTIFIER NAME:	Not reported
CERTIFIER TITLE:	Not reported
CERTIFICATION DATE:	Not reported
PRIMARY SIC:	4953-Refuse Systems
SECONDARY SIC:	Not reported
TERTIARY SIC:	Not reported

WDS:

Facility ID:	4 19I018883
Facility Type:	Industrial - Facility that treats and/or disposes of liquid or semisolid wastes from any servicing, producing, manufacturing or processing operation of whatever nature, including mining, gravel washing, geothermal operations, air conditioning, ship building and repairing, oil production, storage and disposal operations, water pumping.
Facility Status:	Active - Any facility with a continuous or seasonal discharge that is under Waste Discharge Requirements.
NPDES Number:	CAS000001 The 1st 2 characters designate the state. The remaining 7 are assigned by the Regional Board
Subregion:	4
Facility Telephone:	2136125005
Facility Contact:	Mike Hammer
Agency Name:	LOONEY BINS DOWNTOWN DIVERSION
Agency Address:	11616 Sheldon St
Agency City,St,Zip:	Sun Valley 91352
Agency Contact:	Mike Hammer
Agency Telephone:	8187687197
Agency Type:	Private
SIC Code:	4953
SIC Code 2:	5093
Primary Waste Type:	Not reported
Primary Waste:	Not reported
Waste Type2:	Not reported
Waste2:	Not reported
Primary Waste Type:	Not reported
Secondary Waste:	Not reported
Secondary Waste Type:	Not reported
Design Flow:	0

SO CAL GAS/OLYMPIC BASE MGP (Continued) **S101585050**

Baseline Flow:	0
Reclamation:	Not reported
POTW:	Not reported
Treat To Water:	Minor Threat to Water Quality. A violation of a regional board order should cause a relatively minor impairment of beneficial uses compared to a major or minor threat. Not: All nurds without a TTWQ will be considered a minor threat to water quality unless coded at a higher Level. A Zero (0) may be used to code those NURDS that are found to represent no threat to water quality.
Complexity:	Category C - Facilities having no waste treatment systems, such as cooling water dischargers or thosewho must comply through best management practices, facilities with passive waste treatment and disposal systems, such as septic systems with subsurface disposal, or dischargers having waste storage systems with land disposal such as dairy waste ponds.

AE116 **OLYMPIC BASE** **CA HIST Cal-Sites** **S105689611**
SSE **2424 E OLYMPIC BLVD** **CA WDS** **N/A**
1/2-1 **LOS ANGELES, CA 90021**
0.693 mi.
3657 ft. **Site 4 of 5 in cluster AE**

Relative:
Higher

Actual:
254 ft.

Calsite:

Region:	GLENDALE
Facility ID:	19490179
Facility Type:	RP
Type:	RESPONSIBLE PARTY
Branch:	SA
Branch Name:	SO CAL - GLENDALE
File Name:	Not reported
State Senate District:	12241991
Status:	CERTIFIED OPERATION AND MAINTENANCE, ALL PLANNED ACTIVITIES IMPLEMENTED, REMEDIATION CONTINUES
Status Name:	CERTIFIED / OPERATION & MAINTENANCE
Lead Agency:	DEPT OF TOXIC SUBSTANCES CONTROL
NPL:	Not Listed
SIC Code:	49
SIC Name:	ELECTRIC, GAS & SANITARY SERVICES
Access:	Controlled
Cortese:	Not reported
Hazardous Ranking Score:	Not reported
Date Site Hazard Ranked:	Not reported
Groundwater Contamination:	Unknown
Staff Member Responsible for Site:	GFARKAS
Supervisor Responsible for Site:	Not reported
Region Water Control Board:	LA
Region Water Control Board Name:	LOS ANGELES
Lat/Long Direction:	Not reported
Lat/Long (dms):	0 0 0 / 0 0 0
Lat/long Method:	Not reported
Lat/Long Description:	Not reported
State Assembly District Code:	46
State Senate District Code:	22
Facility ID:	19490179
Activity:	DEED
Activity Name:	DEED RESTRICTIONS
AWP Code:	Not reported
Proposed Budget:	0

OLYMPIC BASE (Continued) **S105689611**

AWP Completion Date:	Not reported
Revised Due Date:	Not reported
Comments Date:	05231991
Est Person-Yrs to complete:	0
Estimated Size:	Not reported
Request to Delete Activity:	Not reported
Activity Status:	COM
Definition of Status:	CERTIFIED / OPERATION & MAINTENANCE
Liquids Removed (Gals):	0
Liquids Treated (Gals):	0
Action Included Capping:	Not reported
Well Decommissioned:	Not reported
Action Included Fencing:	Not reported
Removal Action Certification:	Not reported
Activity Comments:	Not reported
For Commercial Reuse:	0
For Industrial Reuse:	0
For Residential Reuse:	0
Unknown Type:	0
Facility ID:	19490179
Activity:	DISC
Activity Name:	DISCOVERY
AWP Code:	Not reported
Proposed Budget:	0
AWP Completion Date:	Not reported
Revised Due Date:	Not reported
Comments Date:	09291983
Est Person-Yrs to complete:	0
Estimated Size:	Not reported
Request to Delete Activity:	Not reported
Activity Status:	COM
Definition of Status:	CERTIFIED / OPERATION & MAINTENANCE
Liquids Removed (Gals):	0
Liquids Treated (Gals):	0
Action Included Capping:	Not reported
Well Decommissioned:	Not reported
Action Included Fencing:	Not reported
Removal Action Certification:	Not reported
Activity Comments:	Not reported
For Commercial Reuse:	0
For Industrial Reuse:	0
For Residential Reuse:	0
Unknown Type:	0
Facility ID:	19490179
Activity:	ORDER
Activity Name:	I/SE, IORSE, FFA, FFSRA, VCA, EA
AWP Code:	Not reported
Proposed Budget:	0
AWP Completion Date:	Not reported
Revised Due Date:	Not reported
Comments Date:	12301986
Est Person-Yrs to complete:	0
Estimated Size:	Not reported
Request to Delete Activity:	Not reported
Activity Status:	COM
Definition of Status:	CERTIFIED / OPERATION & MAINTENANCE
Liquids Removed (Gals):	0

OLYMPIC BASE (Continued) **S105689611**

Liquids Treated (Gals):	0
Action Included Capping:	Not reported
Well Decommissioned:	Not reported
Action Included Fencing:	Not reported
Removal Action Certification:	Not reported
Activity Comments:	Not reported
For Commercial Reuse:	0
For Industrial Reuse:	0
For Residential Reuse:	0
Unknown Type:	0
Facility ID:	19490179
Activity:	PPP
Activity Name:	PUBLIC PARTICIPATION PLAN
AWP Code:	Not reported
Proposed Budget:	0
AWP Completion Date:	Not reported
Revised Due Date:	Not reported
Comments Date:	02281987
Est Person-Yrs to complete:	0
Estimated Size:	Not reported
Request to Delete Activity:	Not reported
Activity Status:	COM
Definition of Status:	CERTIFIED / OPERATION & MAINTENANCE
Liquids Removed (Gals):	0
Liquids Treated (Gals):	0
Action Included Capping:	Not reported
Well Decommissioned:	Not reported
Action Included Fencing:	Not reported
Removal Action Certification:	Not reported
Activity Comments:	Not reported
For Commercial Reuse:	0
For Industrial Reuse:	0
For Residential Reuse:	0
Unknown Type:	0
Facility ID:	19490179
Activity:	RIFS
Activity Name:	REMEDIAL INVESTIGATION / FEASIBILITY STUDY
AWP Code:	Not reported
Proposed Budget:	0
AWP Completion Date:	Not reported
Revised Due Date:	Not reported
Comments Date:	07311990
Est Person-Yrs to complete:	0
Estimated Size:	Not reported
Request to Delete Activity:	Not reported
Activity Status:	COM
Definition of Status:	CERTIFIED / OPERATION & MAINTENANCE
Liquids Removed (Gals):	0
Liquids Treated (Gals):	0
Action Included Capping:	Not reported
Well Decommissioned:	Not reported
Action Included Fencing:	Not reported
Removal Action Certification:	Not reported
Activity Comments:	Not reported
For Commercial Reuse:	0
For Industrial Reuse:	0
For Residential Reuse:	0

OLYMPIC BASE (Continued) **S105689611**

Unknown Type:	0
Facility ID:	19490179
Activity:	RAP
Activity Name:	REMEDIAL ACTION PLAN / RECORD OF DECISION
AWP Code:	Not reported
Proposed Budget:	0
AWP Completion Date:	Not reported
Revised Due Date:	Not reported
Comments Date:	04231991
Est Person-Yrs to complete:	0
Estimated Size:	Not reported
Request to Delete Activity:	Not reported
Activity Status:	COM
Definition of Status:	CERTIFIED / OPERATION & MAINTENANCE
Liquids Removed (Gals):	0
Liquids Treated (Gals):	0
Action Included Capping:	Not reported
Well Decommissioned:	Not reported
Action Included Fencing:	Not reported
Removal Action Certification:	Not reported
Activity Comments:	Not reported
For Commercial Reuse:	0
For Industrial Reuse:	0
For Residential Reuse:	0
Unknown Type:	0
Facility ID:	19490179
Activity:	DES
Activity Name:	DESIGN
AWP Code:	Not reported
Proposed Budget:	0
AWP Completion Date:	Not reported
Revised Due Date:	Not reported
Comments Date:	09051991
Est Person-Yrs to complete:	0
Estimated Size:	Not reported
Request to Delete Activity:	Not reported
Activity Status:	COM
Definition of Status:	CERTIFIED / OPERATION & MAINTENANCE
Liquids Removed (Gals):	0
Liquids Treated (Gals):	0
Action Included Capping:	Not reported
Well Decommissioned:	Not reported
Action Included Fencing:	Not reported
Removal Action Certification:	Not reported
Activity Comments:	Not reported
For Commercial Reuse:	0
For Industrial Reuse:	0
For Residential Reuse:	0
Unknown Type:	0
Facility ID:	19490179
Activity:	FRA
Activity Name:	FINAL REMEDIAL ACTION
AWP Code:	CAP
Proposed Budget:	0
AWP Completion Date:	Not reported
Revised Due Date:	Not reported
Comments Date:	12161991

OLYMPIC BASE (Continued) **S105689611**

Est Person-Yrs to complete:	0
Estimated Size:	Not reported
Request to Delete Activity:	Not reported
Activity Status:	COM
Definition of Status:	CERTIFIED / OPERATION & MAINTENANCE
Liquids Removed (Gals):	0
Liquids Treated (Gals):	0
Action Included Capping:	Not reported
Well Decommissioned:	Not reported
Action Included Fencing:	Not reported
Removal Action Certification:	Not reported
Activity Comments:	Not reported
For Commercial Reuse:	0
For Industrial Reuse:	0
For Residential Reuse:	0
Unknown Type:	0
Facility ID:	19490179
Activity:	CERT
Activity Name:	CERTIFICATION
AWP Code:	Not reported
Proposed Budget:	0
AWP Completion Date:	Not reported
Revised Due Date:	Not reported
Comments Date:	12241991
Est Person-Yrs to complete:	0
Estimated Size:	Not reported
Request to Delete Activity:	Not reported
Activity Status:	COM
Definition of Status:	CERTIFIED / OPERATION & MAINTENANCE
Liquids Removed (Gals):	0
Liquids Treated (Gals):	0
Action Included Capping:	Not reported
Well Decommissioned:	Not reported
Action Included Fencing:	Not reported
Removal Action Certification:	Not reported
Activity Comments:	Not reported
For Commercial Reuse:	0
For Industrial Reuse:	0
For Residential Reuse:	0
Unknown Type:	0
Facility ID:	19490179
Activity:	OM
Activity Name:	OPERATION & MAINTENANCE
AWP Code:	Not reported
Proposed Budget:	0
AWP Completion Date:	06302011
Revised Due Date:	Not reported
Comments Date:	Not reported
Est Person-Yrs to complete:	0
Estimated Size:	Not reported
Request to Delete Activity:	Not reported
Activity Status:	COM
Definition of Status:	CERTIFIED / OPERATION & MAINTENANCE
Liquids Removed (Gals):	0
Liquids Treated (Gals):	0
Action Included Capping:	Not reported
Well Decommissioned:	Not reported

OLYMPIC BASE (Continued) **S105689611**

Action Included Fencing:	Not reported
Removal Action Certification:	Not reported
Activity Comments:	Not reported
For Commercial Reuse:	0
For Industrial Reuse:	0
For Residential Reuse:	0
Unknown Type:	0
Facility ID:	19490179
Activity:	CHP65
Activity Name:	AMENDED ORDER/AGREEMENT, CHAPTER 6.5 TRANSITION
AWP Code:	Not reported
Proposed Budget:	0
AWP Completion Date:	Not reported
Revised Due Date:	Not reported
Comments Date:	01051999
Est Person-Yrs to complete:	0
Estimated Size:	Not reported
Request to Delete Activity:	Not reported
Activity Status:	COM
Definition of Status:	CERTIFIED / OPERATION & MAINTENANCE
Liquids Removed (Gals):	0
Liquids Treated (Gals):	0
Action Included Capping:	Not reported
Well Decommissioned:	Not reported
Action Included Fencing:	Not reported
Removal Action Certification:	Not reported
Activity Comments:	Not reported
For Commercial Reuse:	0
For Industrial Reuse:	0
For Residential Reuse:	0
Unknown Type:	0
Alternate Address:	2424 EAST OLYMPIC BOULEVARD
Alternate City,St,Zip:	LOS ANGELES, CA 90023
Alternate Address:	2424 E OLYMPIC BLVD
Alternate City,St,Zip:	LOS ANGELES, CA 90021

Background Info:

The Southern California Gas (SCG), Olympic Base Site was once a gas manufacturing plant where oil was converted into gas for lighting, heating, and cooking. Residues from the gasification process, mainly consisting of a material "lamp black", were were discovered at the site. "Lamp Black" contains varying amounts of a family of compounds called polynuclear or polycyclic aromatic hydrocarbons (PNAs or PAHs).
The plant was built in the period 1907-1908 by the City Gas Company. In 1908, the Domestic Gas Company purchased and took over the operations of City Gas. In 1910, SCG was incorporated and became the successor of Domestic Gas. SCG operated the plant until 1927, when the service for 100% natural gas started. The plant operated on a standby basis until 1952, when all gas manufacturing operations ceased and the plant was dismantled. SCG has administrative facilities on other portions of the facility.
A Consent Order was signed in December 1986, which addressed the work needed to complete the Remedial Investigation/-Feasibility Study (RI/FS) process. The RI report was approved by the Department on September 17, 1987. The RI found that soil from about 2 to 12 feet below ground surface is contaminated. The contaminants are not readily vaporized, nor do they enter

OLYMPIC BASE (Continued) **S105689611**

aqueous phase solution. Groundwater aquifers beneath the site are unsaturated to a depth of 90 feet. Air monitoring at the site does not indicate that the contaminants are emitting vapors to the air. SCG then submitted a FS report in May 1988. DHS has reviewed the FS report and requested a full Health Risk Assessment (HRA) based on appropriate biological receptors and exposure pathways on October 20, 1988. The HRA was approved by the Department on June 4, 1990. The FS was revised by SCG and the report approved on July 19, 1990.
The RP submitted a draft RAP on August 20, 1990, as requested by the Department. The Department has published a fact sheet on the findings of the RI/FS. The RAP meeting with the community was held on November 17, 1990 and the RAP was subsequently approved in January of 1991.
The RAP proposed an asphalt cap on the site, groundwater monitoring, and a deed restriction. Groundwater monitoring is necessary as the region the site is located in is currently experiencing a drought; however, if this should change the groundwater table will rise, possibly impacting the conclusions of the RI. The deed restriction, protected the integrity of the cap by limiting land use and excavation of the waste.
The Department directed the RP to prepare a Remedial Design and Implementation (RD&I) plan. The plan included engineering specifications for the asphalt cap, permits, and a schedule for completion of the cap. The cap will be repaired as necessary; necessary; it is expected to require replacement every ten years. This operation and maintenance program will last for 20 years.

Comments Date: 01141999
Comments: Transition to Chapter 6.5.
Comments Date: 01211997
Comments: Report for repair of asphalt was submitted.
Comments Date: 01311984
Comments: Preliminary Assessment Done (RCRA 3012): Multiple operations
Comments Date: 01311984
Comments: including transmission bases, truck storage, meter reading,
Comments Date: 01311984
Comments: customer service, craft shops, and a training center (1965-
Comments Date: 01311984
Comments: 1980). Waste includes barium. Landfill on southeast end of the
Comments Date: 01311984
Comments: property. Hazardous waste materials include residues from
Comments Date: 01311984
Comments: wash rack activities and caustic cleaning materials. PA
Comments Date: 01311984
Comments: submitted to U.S. EPA.
Comments Date: 01311995
Comments: January-February. Trenching for pipe-line abandonment and
Comments Date: 01311995
Comments: reroute another high pressure pipeline was done.
Comments Date: 02132002
Comments: Site visit for Deed Restriction.
Comments Date: 03042004
Comments: Site visit for Deed Restriction.
Comments Date: 04092003
Comments: Site annual visit for updating Deed Restriction for the site.
Comments Date: 04092003

OLYMPIC BASE (Continued) **S105689611**

Comments:	Updated (description, photos) was completed, approved and filed
Comments Date:	04092003
Comments:	04/15/03.
Comments Date:	04152003
Comments:	Site visit for Deed Restriction.
Comments Date:	05112000
Comments:	Collection of lampblack samples for an interutility project/
Comments Date:	05112000
Comments:	subject Environmentally Acceptable Endpoints.
Comments Date:	05192004
Comments:	Additional maintenance report was submitted to DTSC.
Comments Date:	05261999
Comments:	SB 47 reauthorized the site under Chapter 6.8.
Comments Date:	06251996
Comments:	The gas company conducted the 4th annual asphalt cap inspection
Comments Date:	06251996
Comments:	at the site.
Comments Date:	07022001
Comments:	Summary of laboratory results was sent to DTSC.
Comments Date:	07061998
Comments:	The Gas Company submitted the yearly monitoring report and the
Comments Date:	07061998
Comments:	5th Annual Asphalt inspection at the site.
Comments Date:	07211991
Comments:	Former gas manufacturing plant (oil converted to gas).
Comments Date:	07211991
Comments:	Contaminant of concern is lamp black.
Comments Date:	08021996
Comments:	The Gas Company submitted the yearly monitoring report. The
Comments Date:	08021996
Comments:	areas of old asphalt will be replaced with new asphalt pavement
Comments Date:	08021996
Comments:	within 90 days.
Comments Date:	09291983
Comments:	Facility Identified: ERRIS.
Comments Date:	12112003
Comments:	Periodic Monitoring Report - Asphalt Cap Inspection was
Comments Date:	12112003
Comments:	submitted to DTSC.
Comments Date:	12161991
Comments:	The Final Remedial Action consisted of placing an asphalt cap
Comments Date:	12161991
Comments:	on the unpaved portions of the Olympic Base Site which would be
Comments Date:	12161991
Comments:	maintained according to the requirements set forth in the RAP.
Comments Date:	12161991
Comments:	A deed restriction was recorded on the property. The design of
Comments Date:	12161991
Comments:	the cap was prepared and included in the RAP workplan.
ID Name:	CALSTARS CODE
ID Value:	300144
ID Name:	BEP DATABASE PCODE
ID Value:	P31041
ID Name:	EPA IDENTIFICATION NUMBER
ID Value:	CAD980636153
Alternate Name:	SOUTHERN CALIF GAS CO- OLYMPIC BASE SITESO CAL GAS/OLYMPIC BASE MGPSOUTHERN CALIFORNIA GAS COMPANYSOUTHERN CALIFORNIA GAS

OLYMPIC BASE (Continued) **S105689611**

Special Programs Code: R3012
Special Programs Name: RCRA 3012

WDS:

Facility ID:	4 19I002596
Facility Type:	Other - Does not fall into the category of Municipal/Domestic, Industrial, Agricultural or Solid Waste (Class I, II or III)
Facility Status:	Active - Any facility with a continuous or seasonal discharge that is under Waste Discharge Requirements.
NPDES Number:	CAS000001 The 1st 2 characters designate the state. The remaining 7 are assigned by the Regional Board
Subregion:	4
Facility Telephone:	Not reported
Facility Contact:	Not reported
Agency Name:	SOUTHERN CALIFORNIA GAS CO.
Agency Address:	Not reported
Agency City,St,Zip:	0
Agency Contact:	Not reported
Agency Telephone:	Not reported
Agency Type:	Private
SIC Code:	0
SIC Code 2:	Not reported
Primary Waste Type:	Not reported
Primary Waste:	Not reported
Waste Type2:	Not reported
Waste2:	Not reported
Primary Waste Type:	Not reported
Secondary Waste:	Not reported
Secondary Waste Type:	Not reported
Design Flow:	0
Baseline Flow:	0
Reclamation:	Not reported
POTW:	Not reported
Treat To Water:	Minor Threat to Water Quality. A violation of a regional board order should cause a relatively minor impairment of beneficial uses compared to a major or minor threat. Not: All nurds without a TTWQ will be considered a minor threat to water quality unless coded at a higher Level. A Zero (0) may be used to code those NURDS that are found to represent no threat to water quality.
Complexity:	Category C - Facilities having no waste treatment systems, such as cooling water dischargers or thosewho must comply through best management practices, facilities with passive waste treatment and disposal systems, such as septic systems with subsurface disposal, or dischargers having waste storage systems with land disposal such as dairy waste ponds.

AE117 **SOUTHERN CALIFORNIA GAS COMPANY-OLYMPIC** **SEMS-ARCHIVE** **1000166039**
SSE **2424 EAST OLYMPIC BOULEVARD** **CORRACTS** **CAD981422017**
1/2-1 **LOS ANGELES, CA 90021** **RCRA-TSDF**
0.693 mi. **RCRA-LQG**
3657 ft. **Site 5 of 5 in cluster AE** **US FIN ASSUR**
2020 COR ACTION
Relative: **PADS**
Higher **CA HWP**

Actual: SEMS-ARCHIVE:
254 ft. Site ID: 902421

SOUTHERN CALIFORNIA GAS COMPANY-OLYMPIC (Continued) **1000166039**

EPA ID: CAD981422017
Federal Facility: N
NPL: Not on the NPL
Non NPL Status: NFRAP-Site does not qualify for the NPL based on existing information

Following information was gathered from the prior CERCLIS update completed in 10/2013:
Site ID: 0902421
Federal Facility: Not a Federal Facility
NPL Status: Not on the NPL
Non NPL Status: NFRAP-Site does not qualify for the NPL based on existing information

CERCLIS-NFRAP Site Contact Details:
Contact Sequence ID: 13288404.00000
Person ID: 13003854.00000

Contact Sequence ID: 13293999.00000
Person ID: 13003858.00000

Contact Sequence ID: 13299857.00000
Person ID: 13004003.00000

CERCLIS-NFRAP Site Alias Name(s):
Alias Name: PREVIOUS CERCLIS ID CAD980636153
Alias Address: Not reported
CA

CERCLIS-NFRAP Assessment History:
Action: DISCOVERY
Date Started: / /
Date Completed: 06/01/81
Priority Level: Not reported

Action: PRELIMINARY ASSESSMENT
Date Started: 03/01/84
Date Completed: 09/01/84
Priority Level: Low priority for further assessment

Action: ARCHIVE SITE
Date Started: / /
Date Completed: 02/22/89
Priority Level: Not reported

Action: PRELIMINARY ASSESSMENT
Date Started: / /
Date Completed: 02/22/89
Priority Level: NFRAP-Site does not qualify for the NPL based on existing information

CORRACTS:

EPA ID: CAD981422017
EPA Region: 09
Area Name: ENTIRE FACILITY
Actual Date: 20100709
Action: CA750YE - Migration of Contaminated Groundwater under Control, Yes, Migration of Contaminated Groundwater Under Control has been verified

SOUTHERN CALIFORNIA GAS COMPANY-OLYMPIC (Continued) **1000166039**

NAICS Code(s): 211111
Crude Petroleum and Natural Gas Extraction
Original schedule date: 20100709
Schedule end date: Not reported

EPA ID: CAD981422017
EPA Region: 09
Area Name: ENTIRE FACILITY
Actual Date: 20100709
Action: CA550RC
NAICS Code(s): 211111
Crude Petroleum and Natural Gas Extraction
Original schedule date: 20100709
Schedule end date: Not reported

EPA ID: CAD981422017
EPA Region: 09
Area Name: ENTIRE FACILITY
Actual Date: 20100709
Action: CA725YE - Current Human Exposures Under Control, Yes, Current Human Exposures Under Control has been verified
NAICS Code(s): 211111
Crude Petroleum and Natural Gas Extraction
Original schedule date: 20100709
Schedule end date: Not reported

EPA ID: CAD981422017
EPA Region: 09
Area Name: ENTIRE FACILITY
Actual Date: 19950630
Action: CA050 - RFA Completed
NAICS Code(s): 211111
Crude Petroleum and Natural Gas Extraction
Original schedule date: Not reported
Schedule end date: Not reported

EPA ID: CAD981422017
EPA Region: 09
Area Name: ENTIRE FACILITY
Actual Date: 19970630
Action: CA075LO - CA Prioritization, Facility or area was assigned a low corrective action priority
NAICS Code(s): 211111
Crude Petroleum and Natural Gas Extraction
Original schedule date: Not reported
Schedule end date: Not reported

EPA ID: CAD981422017
EPA Region: 09
Area Name: ENTIRE FACILITY
Actual Date: 19970630
Action: CA225NR - Stabilization Measures Evaluation, This facility is, not amenable to stabilization activity at the, present time for reasons other than (1) it appears to be technically, infeasible or inappropriate (NF) or (2) there is a lack of technical, information (IN). Reasons for this conclusion may be the status of, closure at the facility, the degree of risk, timing considerations, the status of

SOUTHERN CALIFORNIA GAS COMPANY-OLYMPIC (Continued) **1000166039**

corrective action work at the facility, or other, administrative considerations
NAICS Code(s): 211111
Crude Petroleum and Natural Gas Extraction
Original schedule date: Not reported
Schedule end date: Not reported

EPA ID: CAD981422017
EPA Region: 09
Area Name: ENTIRE FACILITY
Actual Date: 20110930
Action: CA725YE - Current Human Exposures Under Control, Yes, Current Human Exposures Under Control has been verified
NAICS Code(s): 211111
Crude Petroleum and Natural Gas Extraction
Original schedule date: 20110930
Schedule end date: Not reported

EPA ID: CAD981422017
EPA Region: 09
Area Name: ENTIRE FACILITY
Actual Date: 20110930
Action: CA750YE - Migration of Contaminated Groundwater under Control, Yes, Migration of Contaminated Groundwater Under Control has been verified
NAICS Code(s): 211111
Crude Petroleum and Natural Gas Extraction
Original schedule date: 20110930
Schedule end date: Not reported

EPA ID: CAD981422017
EPA Region: 09
Area Name: ENTIRE FACILITY
Actual Date: 20110930
Action: CA550RC
NAICS Code(s): 211111
Crude Petroleum and Natural Gas Extraction
Original schedule date: 20110930
Schedule end date: Not reported

RCRA-TSDF:
Date form received by agency: 03/01/2014
Facility name: SOUTHERN CALIFORNIA GAS COMPANY-OLYMPIC
Facility address: 2424 EAST OLYMPIC BOULEVARD
LOS ANGELES, CA 90021
EPA ID: CAD981422017
Mailing address: S. ROSEMEAD BLVD.
NANCY LEE, SC721A
PICO RIVERA, CA 90660
Contact: NANCY B LEE
Contact address: S. ROSEMEAD BLVD. NANCY LEE , SC721A
PICO RIVERA, CA 90660
Contact country: Not reported
Contact telephone: (562) 806-4419
Contact email: NLEE2@SEMPRAUTILITIES.COM
EPA Region: 09
Land type: Private
Classification: TSDF

SOUTHERN CALIFORNIA GAS COMPANY-OLYMPIC (Continued) **1000166039**

Description: Handler is engaged in the treatment, storage or disposal of hazardous waste
Classification: Large Quantity Generator
Description: Handler: generates 1,000 kg or more of hazardous waste during any calendar month; or generates more than 1 kg of acutely hazardous waste during any calendar month; or generates more than 100 kg of any residue or contaminated soil, waste or other debris resulting from the cleanup of a spill, into or on any land or water, of acutely hazardous waste during any calendar month; or generates 1 kg or less of acutely hazardous waste during any calendar month, and accumulates more than 1 kg of acutely hazardous waste at any time; or generates 100 kg or less of any residue or contaminated soil, waste or other debris resulting from the cleanup of a spill, into or on any land or water, of acutely hazardous waste during any calendar month, and accumulates more than 100 kg of that material at any time

Owner/Operator Summary:
Owner/operator name: SOUTHERN CALIFORNIA GAS COMPANY
Owner/operator address: S. ROSEMEAD BLVD. NANCY L EE, SC721A
PICO RIVERA, CA 90660
Owner/operator country: Not reported
Owner/operator telephone: (562) 806-4419
Legal status: Private
Owner/Operator Type: Operator
Owner/Op start date: 06/17/1988
Owner/Op end date: Not reported

Owner/operator name: SOUTHERN CALIFORNIA GAS COMPANY
Owner/operator address: S. ROSEMEAD BLVD. NANCY LEE , SC721A
PICO RIVERA, CA 90660
Owner/operator country: Not reported
Owner/operator telephone: (562) 806-4419
Legal status: Private
Owner/Operator Type: Owner
Owner/Op start date: 06/17/1988
Owner/Op end date: Not reported

Handler Activities Summary:
U.S. importer of hazardous waste: No
Mixed waste (haz. and radioactive): No
Recycler of hazardous waste: No
Transporter of hazardous waste: No
Treater, storer or disposer of HW: Yes
Underground injection activity: No
On-site burner exemption: No
Furnace exemption: No
Used oil fuel burner: No
Used oil processor: No
User oil refiner: No
Used oil fuel marketer to burner: No
Used oil Specification marketer: No
Used oil transfer facility: No
Used oil transporter: No

. Waste code: 133
. Waste name: 133

SOUTHERN CALIFORNIA GAS COMPANY-OLYMPIC (Continued) **1000166039**

. Waste code: 134
. Waste name: 134

. Waste code: 151
. Waste name: 151

. Waste code: 181
. Waste name: 181

. Waste code: 261
. Waste name: 261

. Waste code: 611
. Waste name: 611

. Waste code: 731
. Waste name: 731

. Waste code: D001
. Waste name: IGNITABLE WASTE

. Waste code: D004
. Waste name: ARSENIC

. Waste code: D005
. Waste name: BARIUM

. Waste code: D007
. Waste name: CHROMIUM

. Waste code: D008
. Waste name: LEAD

. Waste code: D018
. Waste name: BENZENE

Historical Generators:
Date form received by agency: 06/21/2010
Site name: SOUTHERN CALIFORNIA GAS COMPANY-OLYMPIC
Classification: Large Quantity Generator

. Waste code: 181
. Waste name: 181

. Waste code: 281
. Waste name: 281

. Waste code: 291
. Waste name: 291

. Waste code: 331
. Waste name: 331

. Waste code: D001
. Waste name: IGNITABLE WASTE

. Waste code: D008

SOUTHERN CALIFORNIA GAS COMPANY-OLYMPIC (Continued) **1000166039**

. Waste name: LEAD

Date form received by agency: 07/02/2008
Site name: SOUTHERN CALIFORNIA GAS COMPANY - OLYMPIC
Classification: Small Quantity Generator

. Waste code: D001
. Waste name: IGNITABLE WASTE

. Waste code: D002
. Waste name: CORROSIVE WASTE

. Waste code: D008
. Waste name: LEAD

Date form received by agency: 03/21/2006
Site name: SOUTHERN CALIFORNIA GAS CO - OLYMPIC
Classification: Large Quantity Generator

. Waste code: 261
. Waste name: 261

. Waste code: 343
. Waste name: 343

. Waste code: 731
. Waste name: 731

. Waste code: D001
. Waste name: IGNITABLE WASTE

. Waste code: D018
. Waste name: BENZENE

Date form received by agency: 02/15/2002
Site name: SOUTHERN CALIFORNIA GAS COMPANY OLYMPIC
Classification: Large Quantity Generator

Date form received by agency: 10/12/2000
Site name: OLYMPIC STORAGE FACILITY
Classification: Large Quantity Generator

Date form received by agency: 03/04/1999
Site name: OLYMPIC PCB STORAGE FACILITY
Classification: Large Quantity Generator

Date form received by agency: 04/25/1996
Site name: OLYMPIC PCB STORAGE FACILITY
Classification: Large Quantity Generator

Date form received by agency: 03/28/1994
Site name: SOUTHERN CALIFORNIA GAS CO. OLYMPIC BASE
Classification: Large Quantity Generator

Date form received by agency: 12/13/1993
Site name: THE GAS CO OLYMPIC BASE
Classification: Not a generator, verified

SOUTHERN CALIFORNIA GAS COMPANY-OLYMPIC (Continued) **1000166039**

Date form received by agency: 07/19/1993
Site name: THE GAS CO OLYMPIC BASE
Classification: Small Quantity Generator

Date form received by agency: 02/27/1992
Site name: SO CA GAS CO OLYMPIC BASE
Classification: Large Quantity Generator

Date form received by agency: 04/16/1990
Site name: SOUTHERN CALIFORNIA GAS COMPANY
Classification: Large Quantity Generator

Corrective Action Summary:

Event date: 06/30/1995
Event: RFA Completed

Event date: 06/30/1997
Event: CA Prioritization, Facility or area was assigned a low corrective action priority.

Event date: 06/30/1997
Event: Stabilization Measures Evaluation,This facility is not amenable to stabilization activity at the present time for reasons other than 1- it appears to be technically infeasible or inappropriate (NF) or 2- there is a lack of technical information (IN). Reasons for this conclusion may be the status of closure at the facility, the degree of risk, timing considerations, the status of corrective action work at the facility, or other administrative considerations.

Event date: 07/09/2010
Event: Igration of Contaminated Groundwater under Control, Yes, Migration of Contaminated Groundwater Under Control has been verified. Based on a review of information contained in the EI determination, it has been determined that migration of contaminated groundwater is under control at the facility. Specifically, this determination indicates that the migration of contaminated groundwater is under control, and that monitoring will be conducted to confirm that contaminated groundwater remains within the existing area of contaminated groundwater. This determination will be re-evaluated when the Agency becomes aware of significant changes at the facility.

Event date: 07/09/2010
Event: CA550RC

Event date: 07/09/2010
Event: Current Human Exposures under Control, Yes, Current Human Exposures Under Control has been verified. Based on a review of information contained in the EI determination, current human exposures are expected to be under control at the facility under current and reasonably expected conditions. This determination will be re-evaluated when the Agency/State becomes aware of significant changes at the facility.

Event date: 09/30/2011
Event: Current Human Exposures under Control, Yes, Current Human Exposures Under Control has been verified. Based on a review of information contained in the EI determination, current human exposures are

SOUTHERN CALIFORNIA GAS COMPANY-OLYMPIC (Continued) **1000166039**

expected to be under control at the facility under current and reasonably expected conditions. This determination will be re-evaluated when the Agency/State becomes aware of significant changes at the facility.

Event date: 09/30/2011
Event: Igration of Contaminated Groundwater under Control, Yes, Migration of Contaminated Groundwater Under Control has been verified. Based on a review of information contained in the EI determination, it has been determined that migration of contaminated groundwater is under control at the facility. Specifically, this determination indicates that the migration of contaminated groundwater is under control, and that monitoring will be conducted to confirm that contaminated groundwater remains within the existing area of contaminated groundwater. This determination will be re-evaluated when the Agency becomes aware of significant changes at the facility.

Event date: 09/30/2011
Event: CA550RC

Facility Has Received Notices of Violations:
Regulation violated: Not reported
Area of violation: State Statute or Regulation
Date violation determined: 10/06/2008
Date achieved compliance: 04/13/2010
Violation lead agency: State
Enforcement action: WRITTEN INFORMAL
Enforcement action date: 10/07/2008
Enf. disposition status: Not reported
Enf. disp. status date: Not reported
Enforcement lead agency: State
Proposed penalty amount: Not reported
Final penalty amount: Not reported
Paid penalty amount: Not reported

Regulation violated: Not reported
Area of violation: TSD - Financial Requirements
Date violation determined: 10/31/2007
Date achieved compliance: 04/13/2010
Violation lead agency: State
Enforcement action: WRITTEN INFORMAL
Enforcement action date: 11/01/2007
Enf. disposition status: Not reported
Enf. disp. status date: Not reported
Enforcement lead agency: State
Proposed penalty amount: Not reported
Final penalty amount: Not reported
Paid penalty amount: Not reported

Regulation violated: Not reported
Area of violation: TSD - Financial Requirements
Date violation determined: 06/12/2006
Date achieved compliance: 04/13/2010
Violation lead agency: State
Enforcement action: WRITTEN INFORMAL
Enforcement action date: 06/13/2006
Enf. disposition status: Not reported

SOUTHERN CALIFORNIA GAS COMPANY-OLYMPIC (Continued) **1000166039**

Enf. disp. status date: Not reported
Enforcement lead agency: State
Proposed penalty amount: Not reported
Final penalty amount: Not reported
Paid penalty amount: Not reported

Regulation violated: Not reported
Area of violation: TSD - Financial Requirements
Date violation determined: 06/12/2006
Date achieved compliance: 07/31/2006
Violation lead agency: State
Enforcement action: WRITTEN INFORMAL
Enforcement action date: 06/13/2006
Enf. disposition status: Not reported
Enf. disp. status date: Not reported
Enforcement lead agency: State
Proposed penalty amount: Not reported
Final penalty amount: Not reported
Paid penalty amount: Not reported

Evaluation Action Summary:
Evaluation date: 09/16/2015
Evaluation: COMPLIANCE EVALUATION INSPECTION ON-SITE
Area of violation: Not reported
Date achieved compliance: Not reported
Evaluation lead agency: State

Evaluation date: 06/20/2014
Evaluation: FINANCIAL RECORD REVIEW
Area of violation: Not reported
Date achieved compliance: Not reported
Evaluation lead agency: State

Evaluation date: 12/17/2013
Evaluation: COMPLIANCE EVALUATION INSPECTION ON-SITE
Area of violation: Not reported
Date achieved compliance: Not reported
Evaluation lead agency: State

Evaluation date: 09/24/2012
Evaluation: FINANCIAL RECORD REVIEW
Area of violation: Not reported
Date achieved compliance: Not reported
Evaluation lead agency: State

Evaluation date: 04/27/2012
Evaluation: COMPLIANCE EVALUATION INSPECTION ON-SITE
Area of violation: Not reported
Date achieved compliance: Not reported
Evaluation lead agency: State

Evaluation date: 09/13/2011
Evaluation: FINANCIAL RECORD REVIEW
Area of violation: Not reported
Date achieved compliance: Not reported
Evaluation lead agency: EPA

SOUTHERN CALIFORNIA GAS COMPANY-OLYMPIC (Continued) **1000166039**

Evaluation date: 10/06/2008
Evaluation: FINANCIAL RECORD REVIEW
Area of violation: State Statute or Regulation
Date achieved compliance: 04/13/2010
Evaluation lead agency: State

Evaluation date: 09/16/2008
Evaluation: COMPLIANCE EVALUATION INSPECTION ON-SITE
Area of violation: Not reported
Date achieved compliance: Not reported
Evaluation lead agency: State

Evaluation date: 10/31/2007
Evaluation: FINANCIAL RECORD REVIEW
Area of violation: TSD - Financial Requirements
Date achieved compliance: 04/13/2010
Evaluation lead agency: State

Evaluation date: 10/29/2007
Evaluation: COMPLIANCE EVALUATION INSPECTION ON-SITE
Area of violation: Not reported
Date achieved compliance: Not reported
Evaluation lead agency: State

Evaluation date: 06/12/2006
Evaluation: FINANCIAL RECORD REVIEW
Area of violation: TSD - Financial Requirements
Date achieved compliance: 04/13/2010
Evaluation lead agency: State

Evaluation date: 06/12/2006
Evaluation: FINANCIAL RECORD REVIEW
Area of violation: TSD - Financial Requirements
Date achieved compliance: 07/31/2006
Evaluation lead agency: State

Evaluation date: 04/20/2006
Evaluation: COMPLIANCE EVALUATION INSPECTION ON-SITE
Area of violation: Not reported
Date achieved compliance: Not reported
Evaluation lead agency: State

Evaluation date: 02/09/2004
Evaluation: COMPLIANCE EVALUATION INSPECTION ON-SITE
Area of violation: Not reported
Date achieved compliance: Not reported
Evaluation lead agency: State Contractor/Grantee

Evaluation date: 02/03/2004
Evaluation: FINANCIAL RECORD REVIEW
Area of violation: Not reported
Date achieved compliance: Not reported
Evaluation lead agency: State

Evaluation date: 12/30/2003
Evaluation: COMPLIANCE EVALUATION INSPECTION ON-SITE
Area of violation: Not reported

SOUTHERN CALIFORNIA GAS COMPANY-OLYMPIC (Continued) **1000166039**

Date achieved compliance: Not reported
Evaluation lead agency: State

Evaluation date: 02/21/2001
Evaluation: FINANCIAL RECORD REVIEW
Area of violation: Not reported
Date achieved compliance: Not reported
Evaluation lead agency: State

Evaluation date: 02/09/2001
Evaluation: COMPLIANCE EVALUATION INSPECTION ON-SITE
Area of violation: Not reported
Date achieved compliance: Not reported
Evaluation lead agency: State

Evaluation date: 02/23/1996
Evaluation: COMPLIANCE EVALUATION INSPECTION ON-SITE
Area of violation: Not reported
Date achieved compliance: Not reported
Evaluation lead agency: State

US FIN ASSUR:
EPA ID: CAD981422017
Provider: CALIFORNIA EDISON CO.
EPA region: 9
County: LOS ANGELES
Mechanism type: FINANCIAL TEST
Mechanism ID: FT001
Cost estimate: 2000000
Face value: 2357258
Effective date: 3/24/2008

EPA ID: CAD981422017
Provider: CALIFORNIA EDISON CO.
EPA region: 9
County: LOS ANGELES
Mechanism type: FINANCIAL TEST
Mechanism ID: FT002
Cost estimate: 323808
Face value: 386564
Effective date: 3/25/2011

EPA ID: CAD981422017
Provider: CALIFORNIA EDISON CO.
EPA region: 9
County: LOS ANGELES
Mechanism type: FINANCIAL TEST
Mechanism ID: FT003
Cost estimate: 8000000
Face value: 8000000
Effective date: 3/25/2011

2020 COR ACTION:
EPA ID: CAD981422017
Region: 9
Action: Not reported

SOUTHERN CALIFORNIA GAS COMPANY-OLYMPIC (Continued) **1000166039**

PADS:

EPAID:	CAD981422017
Facility name:	SOUTHERN CALIF GAS OLYMPIC BAS
Facility Address:	2424 E OLYMPIC BLVD
	LOS ANGELES, CA 90021
Facility country:	US
Generator:	Yes
Storer:	No
Transporter:	No
Disposer:	No
Research facility:	No
Smelter:	No
Facility owner name:	SOUTHERN CALIFORNIA GAS CO
Contact title:	Not reported
Contact name:	JONES PATRICIA A
Contact tel:	(213)806-4202
Contact extension:	Not reported
Mailing address:	8101 S ROSEMEAD BLVD M L 722A
	PICO RIVERA, CA 90660
Mailing country:	US
Cert. title:	Not reported
Cert. name:	Not reported
Cert. date:	04/02/1990
Date received:	05/23/1990

HWP:

EPA Id:	CAD981422017
Cleanup Status:	OPERATING PERMIT
Latitude:	34.02943
Longitude:	-118.2410
Facility Type:	Permitted - Operating
Facility Size:	Small Storage
Team:	MICHAEL CHOE
Supervisor:	Not reported
Site Code:	300144
Assembly District:	53
Senate District:	30
Public Information Officer:	Not reported
Public Information Officer:	Not reported

Activities:

EPA Id:	CAD981422017
Facility Type:	Permitted - Operating
Unit Names:	CONTAIN1 (GPRA Unit), CONTAIN2 (GPRA Unit), CONTAIN3 (GPRA Unit)
Event Description:	New Operating Permit - PUBLIC COMMENT (BEGIN)
Actual Date:	09/01/1995

EPA Id:	CAD981422017
Facility Type:	Permitted - Operating
Unit Names:	CONTAIN1 (GPRA Unit), CONTAIN2 (GPRA Unit), CONTAIN3 (GPRA Unit)
Event Description:	New Operating Permit - PUBLIC COMMENT (END)
Actual Date:	10/16/1995

EPA Id:	CAD981422017
Facility Type:	Permitted - Operating
Unit Names:	CONTAIN1 (GPRA Unit), CONTAIN2 (GPRA Unit), CONTAIN3 (GPRA Unit)
Event Description:	New Operating Permit - APPLICATION PART B RECEIVED

SOUTHERN CALIFORNIA GAS COMPANY-OLYMPIC (Continued) **1000166039**

Actual Date: 05/24/1994

EPA Id: CAD981422017
Facility Type: Permitted - Operating
Unit Names: CONTAIN1 (GPRA Unit), CONTAIN2 (GPRA Unit), CONTAIN3 (GPRA Unit)
Event Description: Renewal - With Changes - FINAL PERMIT RENEWAL (EFFECTIVE)
Actual Date: 05/04/2007

EPA Id: CAD981422017
Facility Type: Permitted - Operating
Unit Names: CONTAIN1 (GPRA Unit), CONTAIN2 (GPRA Unit), CONTAIN3 (GPRA Unit)
Event Description: New Operating Permit - FINAL PERMIT
Actual Date: 05/30/1996

EPA Id: CAD981422017
Facility Type: Permitted - Operating
Unit Names: CONTAIN1 (GPRA Unit), CONTAIN2 (GPRA Unit), CONTAIN3 (GPRA Unit)
Event Description: New Operating Permit - DRAFT PERMIT
Actual Date: 09/01/1995

EPA Id: CAD981422017
Facility Type: Permitted - Operating
Unit Names: CONTAIN1 (GPRA Unit), CONTAIN2 (GPRA Unit), CONTAIN3 (GPRA Unit)
Event Description: Renewal - With Changes - PUBLIC COMMENT (BEGIN)
Actual Date: 12/04/2006

EPA Id: CAD981422017
Facility Type: Permitted - Operating
Unit Names: CONTAIN1 (GPRA Unit), CONTAIN2 (GPRA Unit), CONTAIN3 (GPRA Unit)
Event Description: New Operating Permit - FINAL PART A & PART B RECEIVED
Actual Date: 06/29/1995

EPA Id: CAD981422017
Facility Type: Permitted - Operating
Unit Names: CONTAIN1 (GPRA Unit), CONTAIN2 (GPRA Unit), CONTAIN3 (GPRA Unit)
Event Description: Renewal - With Changes - FINAL PERMIT RENEWAL (EXPIRES)
Actual Date: 05/04/2017

EPA Id: CAD981422017
Facility Type: Permitted - Operating
Unit Names: Not reported
Event Description: Renewal - With Changes - CALL-IN LETTER ISSUED
Actual Date: 11/13/2015

EPA Id: CAD981422017
Facility Type: Permitted - Operating
Unit Names: CONTAIN1 (GPRA Unit), CONTAIN2 (GPRA Unit), CONTAIN3 (GPRA Unit)
Event Description: New Operating Permit - FINAL PERMIT (EFFECTIVE)
Actual Date: 05/31/1996

EPA Id: CAD981422017
Facility Type: Permitted - Operating
Unit Names: CONTAIN1 (GPRA Unit), CONTAIN2 (GPRA Unit), CONTAIN3 (GPRA Unit)
Event Description: New Operating Permit - FINAL PERMIT (EXPIRES)
Actual Date: 05/30/2006

EPA Id: CAD981422017

SOUTHERN CALIFORNIA GAS COMPANY-OLYMPIC (Continued) **1000166039**

Facility Type: Permitted - Operating
Unit Names: CONTAIN1 (GPRA Unit), CONTAIN2 (GPRA Unit), CONTAIN3 (GPRA Unit)
Event Description: New Operating Permit - APPLICATION PART A RECEIVED
Actual Date: 08/09/1994

EPA Id: CAD981422017
Facility Type: Permitted - Operating
Unit Names: CONTAIN1 (GPRA Unit), CONTAIN2 (GPRA Unit), CONTAIN3 (GPRA Unit)
Event Description: New Operating Permit - CALL-IN LETTER ISSUED
Actual Date: 05/24/1994

EPA Id: CAD981422017
Facility Type: Permitted - Operating
Unit Names: CONTAIN1 (GPRA Unit), CONTAIN2 (GPRA Unit), CONTAIN3 (GPRA Unit)
Event Description: Renewal - With Changes - CALL-IN LETTER ISSUED
Actual Date: 08/19/2005

EPA Id: CAD981422017
Facility Type: Permitted - Operating
Unit Names: CONTAIN1 (GPRA Unit), CONTAIN2 (GPRA Unit), CONTAIN3 (GPRA Unit)
Event Description: Renewal - With Changes - APPLICATION PART B RECEIVED
Actual Date: 01/16/2006

EPA Id: CAD981422017
Facility Type: Permitted - Operating
Unit Names: CONTAIN1 (GPRA Unit), CONTAIN2 (GPRA Unit), CONTAIN3 (GPRA Unit)
Event Description: Renewal - With Changes - PUBLIC COMMENT (END)
Actual Date: 01/18/2007

EPA Id: CAD981422017
Facility Type: Permitted - Operating
Unit Names: CONTAIN1 (GPRA Unit), CONTAIN2 (GPRA Unit), CONTAIN3 (GPRA Unit)
Event Description: Renewal - With Changes - DRAFT PERMIT RENEWAL
Actual Date: 12/04/2006

EPA Id: CAD981422017
Facility Type: Permitted - Operating
Unit Names: CONTAIN1 (GPRA Unit), CONTAIN2 (GPRA Unit), CONTAIN3 (GPRA Unit)
Event Description: Renewal - With Changes - FINAL PERMIT RENEWAL
Actual Date: 03/29/2007

EPA Id: CAD981422017
Facility Type: Permitted - Operating
Unit Names: CONTAIN1 (GPRA Unit), CONTAIN2 (GPRA Unit), CONTAIN3 (GPRA Unit)
Event Description: Renewal - With Changes - FINAL PART A & PART B RECEIVED
Actual Date: 10/31/2006

Alias:
EPA Id: CAD981422017
Facility Type: Permitted - Operating
Alias Type: Project Code (Site Code)
Alias: 300144

EPA Id: CAD981422017
Facility Type: Permitted - Operating
Alias Type: Envirostor ID Number
Alias: 19490179

SOUTHERN CALIFORNIA GAS COMPANY-OLYMPIC (Continued) **1000166039**

EPA Id: CAD981422017
Facility Type: Permitted - Operating
Alias Type: FRS
Alias: 110000621346

118
SSW
1/2-1
0.751 mi.
3965 ft.

Relative:
Lower

Actual:
233 ft.

WESTERN LEAD AND METAL CO (INTERNATIONAL LEAD CO.)
2182 EAST 11TH STREET
LOS ANGELES, CA 90021

SEMS **1001115052**
CA RESPONSE **CA0001368091**
CA ENVIROSTOR
CA HIST Cal-Sites
CA DEED
CA Cortese

SEMS:
Site ID: 905311
EPA ID: CA0001368091
Federal Facility: N
NPL: Not on the NPL
Non NPL Status: Other Cleanup Activity: State-Lead Cleanup

Following information was gathered from the prior CERCLIS update completed in 10/2013:
Site ID: 0905311
EPA ID: CA0001368091
Facility County: LOS ANGELES
Short Name: WESTERN LEAD AND METAL CO
Congressional District: 25
IFMS ID: Not reported
SMSA Number: 4480
USGC Hydro Unit: 18070104
Federal Facility: Not a Federal Facility
DMNSN Number: 0.00000
Site Orphan Flag: N
RCRA ID: Not reported
USGS Quadrangle: Not reported
Site Init By Prog: Not reported
NFRAP Flag: Not reported
Parent ID: Not reported
RST Code: Not reported
EPA Region: 09
Classification: Not reported
Site Settings Code: Not reported
NPL Status: Not on the NPL
DMNSN Unit Code: Not reported
RBRAC Code: Not reported
RResp Fed Agency Code: Not reported
Non NPL Status: Other Cleanup Activity: State-Lead Cleanup
Non NPL Status Date: 05/01/07
Site Fips Code: 06037
CC Concurrence Date: / /
CC Concurrence FY: Not reported
Alias EPA ID: Not reported
Site FUDS Flag: Not reported

CERCLIS Site Contact Name(s):
Contact ID: 13003854.00000
Contact Name: Leslie Ramirez
Contact Tel: (415) 972-3978

WESTERN LEAD AND METAL CO (INTERNATIONAL LEAD CO.) (Continued) **1001115052**

Contact Title: Site Assessment Manager (SAM)
Contact Email: Not reported

Contact ID: 13003858.00000
Contact Name: Sharon Murray
Contact Tel: (415) 972-4250
Contact Title: Site Assessment Manager (SAM)
Contact Email: Not reported

Contact ID: 13004003.00000
Contact Name: Carl Brickner
Contact Tel: Not reported
Contact Title: Site Assessment Manager (SAM)
Contact Email: Not reported

CERCLIS Site Alias Name(s):
Alias ID: 101
Alias Name: QUEMETCO, INC.
Alias Address: Not reported
CA
Alias ID: 201
Alias Name: WESTERN LEAD PRODUCTS CO.
Alias Address: Not reported
CA
Alias ID: 202
Alias Name: INTERNATIONAL LEAD CO.
Alias Address: 2182 EAST 11TH STREET
LOS ANGELES, CA 90021
Alias ID: 101
Alias ID: 201
Alias Comments: PREVIOUS EPA ID# AZD 981 416 977PREVIOUS EPA ID# AZD 981 416 977
Site Description: 8/06: CA DTSC I&SED AND CONSENT ORDER;

CERCLIS Assessment History:

Action Code: 001
Action: DISCOVERY
Date Started: / /
Date Completed: 02/15/96
Priority Level: Not reported
Operable Unit: SITEWIDE
Primary Responsibility: State, Fund Financed
Planning Status: Not reported
Urgency Indicator: Not reported
Action Anomaly: Not reported

Action Code: 001
Action: OTHER CLEANUP ACTIVITY
Date Started: / /
Date Completed: 04/28/97
Priority Level: Higher priority for further assessment
Operable Unit: SITEWIDE
Primary Responsibility: State, Fund Financed
Planning Status: Not reported
Urgency Indicator: Not reported
Action Anomaly: Not reported

WESTERN LEAD AND METAL CO (INTERNATIONAL LEAD CO.) (Continued) **1001115052**

Action Code:	001
Action:	PRELIMINARY ASSESSMENT
Date Started:	/ /
Date Completed:	06/11/98
Priority Level:	Higher priority for further assessment
Operable Unit:	SITEWIDE
Primary Responsibility:	State, Fund Financed
Planning Status:	Not reported
Urgency Indicator:	Not reported
Action Anomaly:	Not reported

AWP:

AWP Facility ID:	19390044
Region Code:	3
Region:	GLENDALE
SMBR Branch Code:	SA
SMBR Branch Unit:	SO CAL - GLENDALE
Site Name.:	Not reported
Current Status Date:	04161996
Current Status:	ANNUAL WORKPLAN - ACTIVE SITE
Lead Agency Code:	DTSC
Lead Agency:	DEPT OF TOXIC SUBSTANCES CONTROL
Facility Type:	responsible party
Awp Site Type:	RESPONSIBLE PARTY
NPL:	Not Listed
Tier Of AWP Site:	Not reported
Source Of Funding:	Not reported
Responsible Staff Member:	JFIERRO
Supervisor Responsible:	Not reported
SIC Code:	39
Facility SIC:	MISCELLANEOUS MANUFACTURING INDUSTRIES
RWQCB Code:	LA
RWQCB Associated With Site:	LOS ANGELES
Site Access Controlled:	Not reported
Site Listed HWS List:	Not reported
Hazard Ranking Score:	Not reported
Date Site Hazard Ranked:	Not reported
Groundwater Contamination:	Not reported
# Of Contamination Sources:	0
Lat/Long:	Not reported
Lat/Long (dms):	0 0 0 / 0 0 0
Lat/long Method:	Not reported
Description Of Entity:	SAN BERNARDINO BASELINE
State Assembly Distt Code:	46
State Senate District:	22

RESPONSE:

Facility ID:	19390044
Site Type:	State Response
Site Type Detail:	State Response or NPL
Acres:	0.4
National Priorities List:	NO
Cleanup Oversight Agencies:	SMBRP
Lead Agency Description:	DTSC - Site Cleanup Program
Project Manager:	Jessy Fierro

WESTERN LEAD AND METAL CO (INTERNATIONAL LEAD CO.) (Continued) **1001115052**

Supervisor:	Juli Propes
Division Branch:	Cleanup Chatsworth
Site Code:	300591
Site Mgmt. Req.:	NONE SPECIFIED
Assembly:	53
Senate:	24
Special Program Status:	Not reported
Status:	Certified / Operation & Maintenance
Status Date:	12/30/2007
Restricted Use:	YES
Funding:	Responsible Party
Latitude:	34.02421
Longitude:	-118.2338
APN:	5167-009-019, 5167009019
Past Use:	BATTERY RECLAMATION
Potential COC :	Arsenic Lead Antimony and compounds
Confirmed COC:	Antimony and compounds Arsenic Lead
Potential Description:	SOIL
Alias Name:	QUEMETCO
Alias Type:	Alternate Name
Alias Name:	WESTERN LEAD AND METAL CO.
Alias Type:	Alternate Name
Alias Name:	WESTERN LEAD PRODUCTS COMPANY OF LA
Alias Type:	Alternate Name
Alias Name:	5167-009-019
Alias Type:	APN
Alias Name:	5167009019
Alias Type:	APN
Alias Name:	CAO001368091
Alias Type:	EPA Identification Number
Alias Name:	110033615176
Alias Type:	EPA (FRS #)
Alias Name:	300591
Alias Type:	Project Code (Site Code)
Alias Name:	19390044
Alias Type:	Envirostor ID Number

Completed Info:

Completed Area Name:	PROJECT WIDE
Completed Sub Area Name:	Not reported
Completed Document Type:	CEQA - Notice of Exemption
Completed Date:	07/18/1997
Comments:	A Notice of Exemption was completed for the RAW focusing on UPRR areas Not reported
Completed Area Name:	PROJECT WIDE
Completed Sub Area Name:	Not reported
Completed Document Type:	Certification
Completed Date:	10/05/2006
Comments:	The Site removal activities included placing an asphalt cover on the property and removal of soil containing metals.
Completed Area Name:	PROJECT WIDE
Completed Sub Area Name:	Not reported
Completed Document Type:	CEQA - Notice of Exemption
Completed Date:	10/21/2004
Comments:	NOE completed for Removal Action Workplan which describes installation of asphalt cap and soil removal.

WESTERN LEAD AND METAL CO (INTERNATIONAL LEAD CO.) (Continued) **1001115052**

Completed Area Name: PROJECT WIDE
Completed Sub Area Name: Not reported
Completed Document Type: Removal Action Completion Report
Completed Date: 10/10/2006
Comments: Removal Action included placement of an asphalt cover in the property area and removal of 97 tons of soil contaminated with lead and arsenic.

Completed Area Name: PROJECT WIDE
Completed Sub Area Name: Not reported
Completed Document Type: Removal Action Workplan
Completed Date: 10/21/2004
Comments: The RAW proposes to address the lead & arsenic contaminated soil by placing a four-inch asphalt cap on the property area (15,000 sq.ft.) and removing soil from nine impacted areas at the Site boundary. Implementation is scheduled for end of January 2005.

Completed Area Name: PROJECT WIDE
Completed Sub Area Name: Not reported
Completed Document Type: Remedial Investigation Report
Completed Date: 04/15/2003
Comments: The Remedial Investigation is approved. The RI involved sampling of lead and other metals, and volatile organic compounds, particularly tetrachlorethene and 1,1,1-trichloroethane.

Completed Area Name: PROJECT WIDE
Completed Sub Area Name: Not reported
Completed Document Type: Preliminary Assessment Report
Completed Date: 06/30/1998
Comments: Completed a Preliminary Assessment (PA) with sampling of the site under contract with U.S. EPA.

Completed Area Name: PROJECT WIDE
Completed Sub Area Name: Not reported
Completed Document Type: Removal Action Completion Report
Completed Date: 11/18/1997
Comments: Soil removal (excavation) of lead-contaminated soils. The Implementation Report for completion of the Emergency Removal Action by Quemetco at Area 3 (Coast Produce Warehouse) and Area 4 (Residential property at 2151 E. 14th Street) was approved. An estimated 120 tons of contaminated lead was excavated and disposed of off-site.

Completed Area Name: PROJECT WIDE
Completed Sub Area Name: Not reported
Completed Document Type: Removal Action Workplan
Completed Date: 07/18/1997
Comments: UPRR: A removal action workplan (RAW-UPRR) was approved for Union Pacific Railroad track areas along Lemon Street (between 10th & 14th Streets). These areas are designated as Areas 1 & 2. A Notice of Exemption was also filed with the OPR as required by the CEQA laws and guidelines. The RAW-UPRR included excavation, treatment and disposal of contaminated soils in the neighboring railroad right-of-way (track) areas of the International Lead Company site.

Completed Area Name: PROJECT WIDE
Completed Sub Area Name: Not reported

WESTERN LEAD AND METAL CO (INTERNATIONAL LEAD CO.) (Continued) **1001115052**

Completed Document Type:	Removal Action Completion Report
Completed Date:	06/25/1998
Comments:	Excavation, treatment and disposal of 2,500 tons of metal contaminated soil from the UPRR rail track areas. The Implementation Report of Emergency Removal Action by Dames & Moore for Areas 1 and 2 was approved.
Completed Area Name:	PROJECT WIDE
Completed Sub Area Name:	Not reported
Completed Document Type:	Removal Action Workplan
Completed Date:	07/18/1997
Comments:	A removal action workplan (RAW-QUEMETCO) which proposed excavation and disposal of contaminated soils, was approved for Areas 3 and 4 (perimeter of Property and residential property). A Notice of exemption was also filed with the OPR as required by the CEQA laws and guidelines.
Completed Area Name:	PROJECT WIDE
Completed Sub Area Name:	Not reported
Completed Document Type:	Site Screening
Completed Date:	11/07/1994
Comments:	DTSC received an information letter for 3 possible hazardous substance release sites allegedly associated with Quemetco/ RSR Corporation, a lead smelting company.
Completed Area Name:	PROJECT WIDE
Completed Sub Area Name:	Not reported
Completed Document Type:	Technical Workplan
Completed Date:	02/10/2006
Comments:	Workplan for additional removal of soil is approved.
Completed Area Name:	PROJECT WIDE
Completed Sub Area Name:	Not reported
Completed Document Type:	Remedial Investigation Workplan
Completed Date:	05/26/1998
Comments:	Workplan to delineate soil contamination approved
Completed Area Name:	PROJECT WIDE
Completed Sub Area Name:	Not reported
Completed Document Type:	Supplemental Site Investigation Workplan
Completed Date:	10/31/2000
Comments:	WP approved for further Soil and Soil gas investigation.
Completed Area Name:	PROJECT WIDE
Completed Sub Area Name:	Not reported
Completed Document Type:	Fieldwork
Completed Date:	01/30/2005
Comments:	Placed asphalt cover and excavated 9 locations.
Completed Area Name:	PROJECT WIDE
Completed Sub Area Name:	Not reported
Completed Document Type:	Fieldwork
Completed Date:	05/12/2006
Comments:	Removal of soil and backfill at Wilson Street completed
Completed Area Name:	PROJECT WIDE
Completed Sub Area Name:	Not reported

WESTERN LEAD AND METAL CO (INTERNATIONAL LEAD CO.) (Continued) **1001115052**

Completed Document Type: Fact Sheets
Completed Date: 08/20/2004
Comments: Not reported

Completed Area Name: PROJECT WIDE
Completed Sub Area Name: Not reported
Completed Document Type: Public Notice
Completed Date: 05/04/2006
Comments: Not reported

Completed Area Name: PROJECT WIDE
Completed Sub Area Name: Not reported
Completed Document Type: Fact Sheets
Completed Date: 08/20/2004
Comments: Not reported

Completed Area Name: PROJECT WIDE
Completed Sub Area Name: Not reported
Completed Document Type: Operations and Maintenance Plan
Completed Date: 06/28/2007
Comments: Plan for maintenance of the 4-inch asphalt cover.

Completed Area Name: PROJECT WIDE
Completed Sub Area Name: Not reported
Completed Document Type: Other Report
Completed Date: 02/01/2011
Comments: Not reported

Completed Area Name: PROJECT WIDE
Completed Sub Area Name: Not reported
Completed Document Type: Long Term Monitoring Report
Completed Date: 11/30/2011
Comments: Based on the Cap Maintenance Report, the cap continues to be monitored and maintained.

Completed Area Name: PROJECT WIDE
Completed Sub Area Name: Not reported
Completed Document Type: 5 Year Review Reports
Completed Date: 12/31/2013
Comments: The Five Year Review has been conducted for this site. DTSC finds that the asphalt cap has been maintained properly.

Completed Area Name: PROJECT WIDE
Completed Sub Area Name: Not reported
Completed Document Type: Operations and Maintenance Report
Completed Date: 12/06/2013
Comments: O&M report summarized cap inspection and small repairs. DTSC accepted report.

Completed Area Name: PROJECT WIDE
Completed Sub Area Name: Not reported
Completed Document Type: Operations and Maintenance Report
Completed Date: 11/03/2014
Comments: Cap Inspection Report approved.

Completed Area Name: PROJECT WIDE
Completed Sub Area Name: Not reported

WESTERN LEAD AND METAL CO (INTERNATIONAL LEAD CO.) (Continued) **1001115052**

Completed Document Type: Operations and Maintenance Report
Completed Date: 12/19/2013
Comments: DTSC accepted Inspection/O&M Report.

Completed Area Name: PROJECT WIDE
Completed Sub Area Name: Not reported
Completed Document Type: Land Use Restriction - Site Inspection/Visit
Completed Date: 06/27/2011
Comments: Site visit completed. Asphalt cap intact.

Completed Area Name: PROJECT WIDE
Completed Sub Area Name: Not reported
Completed Document Type: Land Use Restriction - Site Inspection/Visit
Completed Date: 07/10/2008
Comments: Asphalt cover is in good condition. Pallet company occupies site.

Completed Area Name: PROJECT WIDE
Completed Sub Area Name: Not reported
Completed Document Type: Operation & Maintenance Order/Agreement
Completed Date: 08/01/2007
Comments: The Agreement describes maintenance of the asphalt cover in the former Western Lead and Metal property.

Completed Area Name: PROJECT WIDE
Completed Sub Area Name: Not reported
Completed Document Type: * Land Use Restriction Monitoring Report
Completed Date: 09/30/2009
Comments: Not reported

Completed Area Name: PROJECT WIDE
Completed Sub Area Name: Not reported
Completed Document Type: Land Use Restriction - Site Inspection/Visit
Completed Date: 10/17/2013
Comments: Site visit for LUC completed. Cap appears intact.

Completed Area Name: PROJECT WIDE
Completed Sub Area Name: Not reported
Completed Document Type: Annual Oversight Cost Estimate
Completed Date: 01/28/2014
Comments: Updated cost estimate sent to RP.

Completed Area Name: PROJECT WIDE
Completed Sub Area Name: Not reported
Completed Document Type: Annual Oversight Cost Estimate
Completed Date: 10/31/2014
Comments: Completed

Completed Area Name: PROJECT WIDE
Completed Sub Area Name: Not reported
Completed Document Type: Annual Oversight Cost Estimate
Completed Date: 11/17/2015
Comments: Not reported

Completed Area Name: PROJECT WIDE
Completed Sub Area Name: Not reported
Completed Document Type: CEQA - Notice of Exemption
Completed Date: 07/18/1997

WESTERN LEAD AND METAL CO (INTERNATIONAL LEAD CO.) (Continued) **1001115052**

Comments: NOE for RAW at Property and residential area

Completed Area Name: PROJECT WIDE
Completed Sub Area Name: Not reported
Completed Document Type: Consent Order
Completed Date: 04/28/1997
Comments: Execution of Imminent and Substantial Endangerment Determination and Consent Order for investigation at the Western Lead and Metal Company site which includes both the International Lead Co. Site (Site Code 300591) and the Union Pacific Railroad Company track areas (Site Code 300628).

Completed Area Name: PROJECT WIDE
Completed Sub Area Name: Not reported
Completed Document Type: Land Use Restriction
Completed Date: 08/01/2007
Comments: Land Use Covanent signed by DTSC and RSR to restrict property to industrial/commercial use and to maintain asphalt cover.

Future Area Name: PROJECT WIDE
Future Sub Area Name: Not reported
Future Document Type: 5 Year Review Reports
Future Due Date: 2019
Schedule Area Name: Not reported
Schedule Sub Area Name: Not reported
Schedule Document Type: Not reported
Schedule Due Date: Not reported
Schedule Revised Date: Not reported

ENVIROSTOR:
Facility ID: 19390044
Status: Certified / Operation & Maintenance
Status Date: 12/30/2007
Site Code: 300591
Site Type: State Response
Site Type Detailed: State Response or NPL
Acres: 0.4
NPL: NO
Regulatory Agencies: SMBRP
Lead Agency: SMBRP
Program Manager: Jessy Fierro
Supervisor: Juli Propes
Division Branch: Cleanup Chatsworth
Assembly: 53
Senate: 24
Special Program: Not reported
Restricted Use: YES
Site Mgmt Req: NONE SPECIFIED
Funding: Responsible Party
Latitude: 34.02421
Longitude: -118.2338
APN: 5167-009-019, 5167009019
Past Use: BATTERY RECLAMATION
Potential COC: Arsenic Lead Antimony and compounds
Confirmed COC: Antimony and compounds Arsenic Lead
Potential Description: SOIL
Alias Name: QUEMETCO

WESTERN LEAD AND METAL CO (INTERNATIONAL LEAD CO.) (Continued) **1001115052**

Alias Type: Alternate Name
Alias Name: WESTERN LEAD AND METAL CO.
Alias Type: Alternate Name
Alias Name: WESTERN LEAD PRODUCTS COMPANY OF LA
Alias Type: Alternate Name
Alias Name: 5167-009-019
Alias Type: APN
Alias Name: 5167009019
Alias Type: APN
Alias Name: CAO001368091
Alias Type: EPA Identification Number
Alias Name: 110033615176
Alias Type: EPA (FRS #)
Alias Name: 300591
Alias Type: Project Code (Site Code)
Alias Name: 19390044
Alias Type: Envirostor ID Number

Completed Info:

Completed Area Name: PROJECT WIDE
Completed Sub Area Name: Not reported
Completed Document Type: CEQA - Notice of Exemption
Completed Date: 07/18/1997
Comments: A Notice of Exemption was completed for the RAW focusing on UPRR areas
Not reported

Completed Area Name: PROJECT WIDE
Completed Sub Area Name: Not reported
Completed Document Type: Certification
Completed Date: 10/05/2006
Comments: The Site removal activities included placing an asphalt cover on the property and removal of soil containing metals.

Completed Area Name: PROJECT WIDE
Completed Sub Area Name: Not reported
Completed Document Type: CEQA - Notice of Exemption
Completed Date: 10/21/2004
Comments: NOE completed for Removal Action Workplan which describes installation of asphalt cap and soil removal.

Completed Area Name: PROJECT WIDE
Completed Sub Area Name: Not reported
Completed Document Type: Removal Action Completion Report
Completed Date: 10/10/2006
Comments: Removal Action included placement of an asphalt cover in the property area and removal of 97 tons of soil contaminated with lead and arsenic.

Completed Area Name: PROJECT WIDE
Completed Sub Area Name: Not reported
Completed Document Type: Removal Action Workplan
Completed Date: 10/21/2004
Comments: The RAW proposes to address the lead & arsenic contaminated soil by placing a four-inch asphalt cap on the property area (15,000 sq.ft.) and removing soil from nine impacted areas at the Site boundary. Implementation is scheduled for end of January 2005.

Completed Area Name: PROJECT WIDE

WESTERN LEAD AND METAL CO (INTERNATIONAL LEAD CO.) (Continued) **1001115052**

Completed Sub Area Name: Not reported
Completed Document Type: Remedial Investigation Report
Completed Date: 04/15/2003
Comments: The Remedial Investigation is approved. The RI involved sampling of lead and other metals, and volatile organic compounds, particularly tetrachlorethene and 1,1,1-trichloroethane.

Completed Area Name: PROJECT WIDE
Completed Sub Area Name: Not reported
Completed Document Type: Preliminary Assessment Report
Completed Date: 06/30/1998
Comments: Completed a Preliminary Assessment (PA) with sampling of the site under contract with U.S. EPA.

Completed Area Name: PROJECT WIDE
Completed Sub Area Name: Not reported
Completed Document Type: Removal Action Completion Report
Completed Date: 11/18/1997
Comments: Soil removal (excavation) of lead-contaminated soils. The Implementation Report for completion of the Emergency Removal Action by Quemetco at Area 3 (Coast Produce Warehouse) and Area 4 (Residential property at 2151 E. 14th Street) was approved. An estimated 120 tons of contaminated lead was excavated and disposed of off-site.

Completed Area Name: PROJECT WIDE
Completed Sub Area Name: Not reported
Completed Document Type: Removal Action Workplan
Completed Date: 07/18/1997
Comments: UPRR: A removal action workplan (RAW-UPRR) was approved for Union Pacific Railroad track areas along Lemon Street (between 10th & 14th Streets). These areas are designated as Areas 1 & 2. A Notice of Exemption was also filed with the OPR as required by the CEQA laws and guidelines. The RAW-UPRR included excavation, treatment and disposal of contaminated soils in the neighboring railroad right-of-way (track) areas of the International Lead Company site.

Completed Area Name: PROJECT WIDE
Completed Sub Area Name: Not reported
Completed Document Type: Removal Action Completion Report
Completed Date: 06/25/1998
Comments: Excavation, treatment and disposal of 2,500 tons of metal contaminated soil from the UPRR rail track areas. The Implementation Report of Emergency Removal Action by Dames & Moore for Areas 1 and 2 was approved.

Completed Area Name: PROJECT WIDE
Completed Sub Area Name: Not reported
Completed Document Type: Removal Action Workplan
Completed Date: 07/18/1997
Comments: A removal action workplan (RAW-QUEMETCO) which proposed excavation and disposal of contaminated soils, was approved for Areas 3 and 4 (perimeter of Property and residential property). A Notice of exemption was also filed with the OPR as required by the CEQA laws and guidelines.

Completed Area Name: PROJECT WIDE

WESTERN LEAD AND METAL CO (INTERNATIONAL LEAD CO.) (Continued) **1001115052**

Completed Sub Area Name: Not reported
Completed Document Type: Site Screening
Completed Date: 11/07/1994
Comments: DTSC received an information letter for 3 possible hazardous substance release sites allegedly associated with Quemetco/ RSR Corporation, a lead smelting company.

Completed Area Name: PROJECT WIDE
Completed Sub Area Name: Not reported
Completed Document Type: Technical Workplan
Completed Date: 02/10/2006
Comments: Workplan for additional removal of soil is approved.

Completed Area Name: PROJECT WIDE
Completed Sub Area Name: Not reported
Completed Document Type: Remedial Investigation Workplan
Completed Date: 05/26/1998
Comments: Workplan to delineate soil contamination approved

Completed Area Name: PROJECT WIDE
Completed Sub Area Name: Not reported
Completed Document Type: Supplemental Site Investigation Workplan
Completed Date: 10/31/2000
Comments: WP approved for further Soil and Soil gas investigation.

Completed Area Name: PROJECT WIDE
Completed Sub Area Name: Not reported
Completed Document Type: Fieldwork
Completed Date: 01/30/2005
Comments: Placed asphalt cover and excavated 9 locations.

Completed Area Name: PROJECT WIDE
Completed Sub Area Name: Not reported
Completed Document Type: Fieldwork
Completed Date: 05/12/2006
Comments: Removal of soil and backfill at Wilson Street completed

Completed Area Name: PROJECT WIDE
Completed Sub Area Name: Not reported
Completed Document Type: Fact Sheets
Completed Date: 08/20/2004
Comments: Not reported

Completed Area Name: PROJECT WIDE
Completed Sub Area Name: Not reported
Completed Document Type: Public Notice
Completed Date: 05/04/2006
Comments: Not reported

Completed Area Name: PROJECT WIDE
Completed Sub Area Name: Not reported
Completed Document Type: Fact Sheets
Completed Date: 08/20/2004
Comments: Not reported

Completed Area Name: PROJECT WIDE
Completed Sub Area Name: Not reported

WESTERN LEAD AND METAL CO (INTERNATIONAL LEAD CO.) (Continued) **1001115052**

Completed Document Type: Operations and Maintenance Plan
Completed Date: 06/28/2007
Comments: Plan for maintenance of the 4-inch asphalt cover.

Completed Area Name: PROJECT WIDE
Completed Sub Area Name: Not reported
Completed Document Type: Other Report
Completed Date: 02/01/2011
Comments: Not reported

Completed Area Name: PROJECT WIDE
Completed Sub Area Name: Not reported
Completed Document Type: Long Term Monitoring Report
Completed Date: 11/30/2011
Comments: Based on the Cap Maintenance Report, the cap continues to be monitored and maintained.

Completed Area Name: PROJECT WIDE
Completed Sub Area Name: Not reported
Completed Document Type: 5 Year Review Reports
Completed Date: 12/31/2013
Comments: The Five Year Review has been conducted for this site. DTSC finds that the asphalt cap has been maintained properly.

Completed Area Name: PROJECT WIDE
Completed Sub Area Name: Not reported
Completed Document Type: Operations and Maintenance Report
Completed Date: 12/06/2013
Comments: O&M report summarized cap inspection and small repairs. DTSC accepted report.

Completed Area Name: PROJECT WIDE
Completed Sub Area Name: Not reported
Completed Document Type: Operations and Maintenance Report
Completed Date: 11/03/2014
Comments: Cap Inspection Report approved.

Completed Area Name: PROJECT WIDE
Completed Sub Area Name: Not reported
Completed Document Type: Operations and Maintenance Report
Completed Date: 12/19/2013
Comments: DTSC accepted Inspection/O&M Report.

Completed Area Name: PROJECT WIDE
Completed Sub Area Name: Not reported
Completed Document Type: Land Use Restriction - Site Inspection/Visit
Completed Date: 06/27/2011
Comments: Site visit completed. Asphalt cap intact.

Completed Area Name: PROJECT WIDE
Completed Sub Area Name: Not reported
Completed Document Type: Land Use Restriction - Site Inspection/Visit
Completed Date: 07/10/2008
Comments: Asphalt cover is in good condition. Pallet company occupies site.

Completed Area Name: PROJECT WIDE
Completed Sub Area Name: Not reported

WESTERN LEAD AND METAL CO (INTERNATIONAL LEAD CO.) (Continued) **1001115052**

Completed Document Type: Operation & Maintenance Order/Agreement
Completed Date: 08/01/2007
Comments: The Agreement describes maintenance of the asphalt cover in the former Western Lead and Metal property.

Completed Area Name: PROJECT WIDE
Completed Sub Area Name: Not reported
Completed Document Type: * Land Use Restriction Monitoring Report
Completed Date: 09/30/2009
Comments: Not reported

Completed Area Name: PROJECT WIDE
Completed Sub Area Name: Not reported
Completed Document Type: Land Use Restriction - Site Inspection/Visit
Completed Date: 10/17/2013
Comments: Site visit for LUC completed. Cap appears intact.

Completed Area Name: PROJECT WIDE
Completed Sub Area Name: Not reported
Completed Document Type: Annual Oversight Cost Estimate
Completed Date: 01/28/2014
Comments: Updated cost estimate sent to RP.

Completed Area Name: PROJECT WIDE
Completed Sub Area Name: Not reported
Completed Document Type: Annual Oversight Cost Estimate
Completed Date: 10/31/2014
Comments: Completed

Completed Area Name: PROJECT WIDE
Completed Sub Area Name: Not reported
Completed Document Type: Annual Oversight Cost Estimate
Completed Date: 11/17/2015
Comments: Not reported

Completed Area Name: PROJECT WIDE
Completed Sub Area Name: Not reported
Completed Document Type: CEQA - Notice of Exemption
Completed Date: 07/18/1997
Comments: NOE for RAW at Property and residential area

Completed Area Name: PROJECT WIDE
Completed Sub Area Name: Not reported
Completed Document Type: Consent Order
Completed Date: 04/28/1997
Comments: Execution of Imminent and Substantial Endangerment Determination and Consent Order for investigation at the Western Lead and Metal Company site which includes both the International Lead Co. Site (Site Code 300591) and the Union Pacific Railroad Company track areas (Site Code 300628).

Completed Area Name: PROJECT WIDE
Completed Sub Area Name: Not reported
Completed Document Type: Land Use Restriction
Completed Date: 08/01/2007
Comments: Land Use Covanent signed by DTSC and RSR to restrict property to industrial/commercial use and to maintain asphalt cover.

WESTERN LEAD AND METAL CO (INTERNATIONAL LEAD CO.) (Continued) **1001115052**

Future Area Name:	PROJECT WIDE
Future Sub Area Name:	Not reported
Future Document Type:	5 Year Review Reports
Future Due Date:	2019
Schedule Area Name:	Not reported
Schedule Sub Area Name:	Not reported
Schedule Document Type:	Not reported
Schedule Due Date:	Not reported
Schedule Revised Date:	Not reported

Calsite:

Region:	GLENDALE
Facility ID:	19390044
Facility Type:	RP
Type:	RESPONSIBLE PARTY
Branch:	SA
Branch Name:	SO CAL - GLENDALE
File Name:	Not reported
State Senate District:	04161996
Status:	ANNUAL WORKPLAN (AWP) - ACTIVE SITE
Status Name:	ANNUAL WORKPLAN - ACTIVE SITE
Lead Agency:	DEPT OF TOXIC SUBSTANCES CONTROL
NPL:	Not Listed
SIC Code:	39
SIC Name:	MISCELLANEOUS MANUFACTURING INDUSTRIES
Access:	Not reported
Cortese:	Not reported
Hazardous Ranking Score:	Not reported
Date Site Hazard Ranked:	Not reported
Groundwater Contamination:	Not reported
Staff Member Responsible for Site:	JFIERRO
Supervisor Responsible for Site:	Not reported
Region Water Control Board:	LA
Region Water Control Board Name:	LOS ANGELES
Lat/Long Direction:	Not reported
Lat/Long (dms):	0 0 0 / 0 0 0
Lat/long Method:	Not reported
Lat/Long Description:	SAN BERNARDINO BASELINE
State Assembly District Code:	46
State Senate District Code:	22
Facility ID:	19390044
Activity:	SS
Activity Name:	SITE SCREENING
AWP Code:	Not reported
Proposed Budget:	0
AWP Completion Date:	Not reported
Revised Due Date:	Not reported
Comments Date:	11071994
Est Person-Yrs to complete:	0
Estimated Size:	Not reported
Request to Delete Activity:	Not reported
Activity Status:	AWP
Definition of Status:	ANNUAL WORKPLAN - ACTIVE SITE
Liquids Removed (Gals):	0
Liquids Treated (Gals):	0
Action Included Capping:	Not reported
Well Decommissioned:	Not reported

WESTERN LEAD AND METAL CO (INTERNATIONAL LEAD CO.) (Continued) **1001115052**

Action Included Fencing:	Not reported
Removal Action Certification:	Not reported
Activity Comments:	Not reported
For Commercial Reuse:	0
For Industrial Reuse:	0
For Residential Reuse:	0
Unknown Type:	0
Facility ID:	19390044
Activity:	ORDER
Activity Name:	I/SE, IORSE, FFA, FFSRA, VCA, EA
AWP Code:	I&SE
Proposed Budget:	0
AWP Completion Date:	Not reported
Revised Due Date:	Not reported
Comments Date:	04281997
Est Person-Yrs to complete:	0
Estimated Size:	M
Request to Delete Activity:	Not reported
Activity Status:	AWP
Definition of Status:	ANNUAL WORKPLAN - ACTIVE SITE
Liquids Removed (Gals):	0
Liquids Treated (Gals):	0
Action Included Capping:	Not reported
Well Decommissioned:	Not reported
Action Included Fencing:	Not reported
Removal Action Certification:	Not reported
Activity Comments:	Not reported
For Commercial Reuse:	0
For Industrial Reuse:	0
For Residential Reuse:	0
Unknown Type:	0
Facility ID:	19390044
Activity:	RAW
Activity Name:	REMOVAL ACTION WORKPLAN
AWP Code:	QUEM
Proposed Budget:	0
AWP Completion Date:	Not reported
Revised Due Date:	Not reported
Comments Date:	07181997
Est Person-Yrs to complete:	0
Estimated Size:	Not reported
Request to Delete Activity:	Not reported
Activity Status:	AWP
Definition of Status:	ANNUAL WORKPLAN - ACTIVE SITE
Liquids Removed (Gals):	0
Liquids Treated (Gals):	0
Action Included Capping:	Not reported
Well Decommissioned:	Not reported
Action Included Fencing:	Not reported
Removal Action Certification:	Not reported
Activity Comments:	Not reported
For Commercial Reuse:	0
For Industrial Reuse:	0
For Residential Reuse:	0
Unknown Type:	0
Facility ID:	19390044
Activity:	CERT

WESTERN LEAD AND METAL CO (INTERNATIONAL LEAD CO.) (Continued) **1001115052**

Activity Name:	CERTIFICATION
AWP Code:	Not reported
Proposed Budget:	0
AWP Completion Date:	01302005
Revised Due Date:	Not reported
Comments Date:	Not reported
Est Person-Yrs to complete:	0
Estimated Size:	Not reported
Request to Delete Activity:	Not reported
Activity Status:	AWP
Definition of Status:	ANNUAL WORKPLAN - ACTIVE SITE
Liquids Removed (Gals):	0
Liquids Treated (Gals):	0
Action Included Capping:	Not reported
Well Decommissioned:	Not reported
Action Included Fencing:	Not reported
Removal Action Certification:	Not reported
Activity Comments:	Not reported
For Commercial Reuse:	0
For Industrial Reuse:	0
For Residential Reuse:	0
Unknown Type:	0
Facility ID:	19390044
Activity:	RA
Activity Name:	REMOVAL ACTION
AWP Code:	UPRR
Proposed Budget:	0
AWP Completion Date:	Not reported
Revised Due Date:	Not reported
Comments Date:	06251998
Est Person-Yrs to complete:	0
Estimated Size:	Not reported
Request to Delete Activity:	Not reported
Activity Status:	AWP
Definition of Status:	ANNUAL WORKPLAN - ACTIVE SITE
Liquids Removed (Gals):	2500
Liquids Treated (Gals):	2500
Action Included Capping:	Not reported
Well Decommissioned:	Not reported
Action Included Fencing:	Not reported
Removal Action Certification:	N
Activity Comments:	2,500 TONS OF SOIL REMOVED, TREATED AND DISPOSED OF TO A PERMITTEDDISPOSAL FACILITY.
For Commercial Reuse:	0
For Industrial Reuse:	0
For Residential Reuse:	0
Unknown Type:	0
Facility ID:	19390044
Activity:	CEQA
Activity Name:	CEQA INCLUDING NEGATIVE DECS
AWP Code:	NOE
Proposed Budget:	0
AWP Completion Date:	Not reported
Revised Due Date:	Not reported
Comments Date:	07181997
Est Person-Yrs to complete:	0
Estimated Size:	S

WESTERN LEAD AND METAL CO (INTERNATIONAL LEAD CO.) (Continued) **1001115052**

Request to Delete Activity:	Not reported
Activity Status:	AWP
Definition of Status:	ANNUAL WORKPLAN - ACTIVE SITE
Liquids Removed (Gals):	0
Liquids Treated (Gals):	0
Action Included Capping:	Not reported
Well Decommissioned:	Not reported
Action Included Fencing:	Not reported
Removal Action Certification:	Not reported
Activity Comments:	Not reported
For Commercial Reuse:	0
For Industrial Reuse:	0
For Residential Reuse:	0
Unknown Type:	0
Facility ID:	19390044
Activity:	RAW
Activity Name:	REMOVAL ACTION WORKPLAN
AWP Code:	UPRR
Proposed Budget:	0
AWP Completion Date:	Not reported
Revised Due Date:	Not reported
Comments Date:	07181997
Est Person-Yrs to complete:	0
Estimated Size:	S
Request to Delete Activity:	Not reported
Activity Status:	AWP
Definition of Status:	ANNUAL WORKPLAN - ACTIVE SITE
Liquids Removed (Gals):	0
Liquids Treated (Gals):	0
Action Included Capping:	Not reported
Well Decommissioned:	Not reported
Action Included Fencing:	Not reported
Removal Action Certification:	Not reported
Activity Comments:	Not reported
For Commercial Reuse:	0
For Industrial Reuse:	0
For Residential Reuse:	0
Unknown Type:	0
Facility ID:	19390044
Activity:	CEQA
Activity Name:	CEQA INCLUDING NEGATIVE DECS
AWP Code:	QUEM
Proposed Budget:	0
AWP Completion Date:	Not reported
Revised Due Date:	Not reported
Comments Date:	07181997
Est Person-Yrs to complete:	0
Estimated Size:	Not reported
Request to Delete Activity:	Not reported
Activity Status:	AWP
Definition of Status:	ANNUAL WORKPLAN - ACTIVE SITE
Liquids Removed (Gals):	0
Liquids Treated (Gals):	0
Action Included Capping:	Not reported
Well Decommissioned:	Not reported
Action Included Fencing:	Not reported
Removal Action Certification:	Not reported

WESTERN LEAD AND METAL CO (INTERNATIONAL LEAD CO.) (Continued) **1001115052**

Activity Comments:	Not reported
For Commercial Reuse:	0
For Industrial Reuse:	0
For Residential Reuse:	0
Unknown Type:	0
Facility ID:	19390044
Activity:	RA
Activity Name:	REMOVAL ACTION
AWP Code:	QUEM
Proposed Budget:	0
AWP Completion Date:	Not reported
Revised Due Date:	Not reported
Comments Date:	11181997
Est Person-Yrs to complete:	0
Estimated Size:	S
Request to Delete Activity:	Not reported
Activity Status:	AWP
Definition of Status:	ANNUAL WORKPLAN - ACTIVE SITE
Liquids Removed (Gals):	120
Liquids Treated (Gals):	0
Action Included Capping:	Not reported
Well Decommissioned:	Not reported
Action Included Fencing:	Not reported
Removal Action Certification:	N
Activity Comments:	Not reported
For Commercial Reuse:	50
For Industrial Reuse:	0
For Residential Reuse:	70
Unknown Type:	0
Facility ID:	19390044
Activity:	PEA
Activity Name:	PRELIMINARY ENDANGERMENT ASSESSMENT
AWP Code:	PEAE
Proposed Budget:	0
AWP Completion Date:	Not reported
Revised Due Date:	Not reported
Comments Date:	04152003
Est Person-Yrs to complete:	0
Estimated Size:	Not reported
Request to Delete Activity:	Not reported
Activity Status:	AWP
Definition of Status:	ANNUAL WORKPLAN - ACTIVE SITE
Liquids Removed (Gals):	0
Liquids Treated (Gals):	0
Action Included Capping:	Not reported
Well Decommissioned:	Not reported
Action Included Fencing:	Not reported
Removal Action Certification:	Not reported
Activity Comments:	Not reported
For Commercial Reuse:	0
For Industrial Reuse:	0
For Residential Reuse:	0
Unknown Type:	0
Facility ID:	19390044
Activity:	RAW
Activity Name:	REMOVAL ACTION WORKPLAN
AWP Code:	NOE

WESTERN LEAD AND METAL CO (INTERNATIONAL LEAD CO.) (Continued) **1001115052**

Proposed Budget:	0
AWP Completion Date:	09302004
Revised Due Date:	Not reported
Comments Date:	10212004
Est Person-Yrs to complete:	0
Estimated Size:	Not reported
Request to Delete Activity:	Not reported
Activity Status:	AWP
Definition of Status:	ANNUAL WORKPLAN - ACTIVE SITE
Liquids Removed (Gals):	0
Liquids Treated (Gals):	0
Action Included Capping:	Not reported
Well Decommissioned:	Not reported
Action Included Fencing:	Not reported
Removal Action Certification:	Not reported
Activity Comments:	Not reported
For Commercial Reuse:	0
For Industrial Reuse:	0
For Residential Reuse:	0
Unknown Type:	0
Facility ID:	19390044
Activity:	RA
Activity Name:	REMOVAL ACTION
AWP Code:	Not reported
Proposed Budget:	0
AWP Completion Date:	06302005
Revised Due Date:	Not reported
Comments Date:	Not reported
Est Person-Yrs to complete:	0
Estimated Size:	Not reported
Request to Delete Activity:	Not reported
Activity Status:	AWP
Definition of Status:	ANNUAL WORKPLAN - ACTIVE SITE
Liquids Removed (Gals):	0
Liquids Treated (Gals):	0
Action Included Capping:	Not reported
Well Decommissioned:	Not reported
Action Included Fencing:	Not reported
Removal Action Certification:	Not reported
Activity Comments:	Not reported
For Commercial Reuse:	0
For Industrial Reuse:	0
For Residential Reuse:	0
Unknown Type:	0
Alternate Address:	2182 EAST 11TH STREET
Alternate City,St,Zip:	LOS ANGELES, CA 90021
Background Info:	The Site is also known as the Western Lead and Metal Company Site. The Site is located in an industrial area near downtown Los Angeles and is surrounded by warehouses, food distributors, light manufacturing, and scrap metal recyclers. The Site is roughly bounded by 11th Street (Property), to the north, the Union Pacific Railroad right-of-way to the east, 14th Street, to the south, and Wilson Street to the west. The Site includes the property at 2182 East 11th Street, which was occupied by several different companies as a lead smelter from 1946 to 1965. The Western Lead Products Company operated a lead smelter on the Property from 1954 to 1960 under the name of Western Lead and

WESTERN LEAD AND METAL CO (INTERNATIONAL LEAD CO.) (Continued) **1001115052**

Metal Company. After 1965, the Property was used for die-cast manufacturing operations. The Property is approximately 110 feet by 140 feet and is currently devoid of any buildings, and is secured by fencing. The other areas of the Site include: portions of the Union Pacific Railroad right-of-way, between 14th and 10th Streets; a narrow strip of the property occupied by Coast Produce; and a residencial property at the corner of Wilson and 14th Streets. Since 1991, several site assessments have been conducted. These assessments involved mostly surface soil sampling and analyses for metals including lead, antimony, and arsenic. In 1996, the Property was paved with three inches of asphalt to prevent exposure of the public to contaminated soil. In addition, DTSC collected several surface soil samples in the areas surrounding the Property. Extremely high levels of lead (up to 574,000 ppm), antimony (up to 14,000 ppm), and arsenic (up to 920 ppm) were detected in the narrow strip along the southern and western boundaries of the Property; high levels of lead, copper, and zinc were detected along the railroad right-of-way; and elevated levels of lead (up to 1,450 ppm) were detected on the residential property. A Consent Order (Imminent and Substantial Endangerment) was entered into with Quemetco Inc., (an RSR Subsidiary) and Union Pacific Railroad Company. As required by the Order, in 1977, Quemetco completed an Emergency Removal Action at Areas 3 and 4 which are located at the perimeter of the Property and the residential property. Union Pacific has also conducted an Emergency Removal Action at Areas 1 and 2 (railroad right-of-wau). The Remedial Investigation found the extent of metal contamination. Currently, the Draft RAW, which proposes to place a 4-inch asphalt cover on the Property area and excavate soil, from the Site boundary, has been approved. The 30 day Public Comment Period starts on August 23 and ends September 22, 2004.

Comments Date: 07181997
Comments: International Lead Company site. An emergency removal action
Comments Date: 07181997
Comments: workplan (RAW-QUEMETCO) which proposed excavation and disposal
Comments Date: 07181997
Comments: of contaminated soils, was approved for Areas 3 and 4 (perimeter
Comments Date: 07181997
Comments: of Property and residential property). A Notice of exemption
Comments Date: 07181997
Comments: was also filed with the OPR as required by the CEQA laws and
Comments Date: 07181997
Comments: guidelines.
Comments Date: 08191999
Comments: Remedial Investigation/Feasibility Study (RI/FS) Workplan was
Comments Date: 08191999
Comments: implemented and field remedial investigation work was conducted
Comments Date: 08191999
Comments: in July 1999. DTSC received draft data tables and maps.
Comments Date: 08222002
Comments: DTSC submitted comments on revised RI, which included additional
Comments Date: 08222002
Comments: sampling, and Risk Parameters Memo.
Comments Date: 08232004
Comments: The Draft Removal Action Workplan is approved for public review
Comments Date: 08232004

WESTERN LEAD AND METAL CO (INTERNATIONAL LEAD CO.) (Continued) **1001115052**

Comments:	and comment. The 30 day Public Comment Period starts on August
Comments Date:	08232004
Comments:	23 and ends September 22, 2004.
Comments Date:	09112003
Comments:	DTSC sends comments on Draft Removal Action Workplan (submitted
Comments Date:	09112003
Comments:	5/30/03), requiring modifications/clarifications.
Comments Date:	09262003
Comments:	Quemetco requested an extension in submitting the revised Draft
Comments Date:	09262003
Comments:	Removal Action Workplan because Quemetco is evaluating the
Comments Date:	09262003
Comments:	remedy options and currently undergoing an appraisal of the
Comments Date:	09262003
Comments:	property.
Comments Date:	10212004
Comments:	The RAW proposes to address the lead & arsenic contaminated soil
Comments Date:	10212004
Comments:	by placing a four-inch asphalt cap on the property area (15,000
Comments Date:	10212004
Comments:	sq.ft.) and removing soil from nine impacted areas at the Site
Comments Date:	10212004
Comments:	boundary. Implementation is scheduled for end of January 2005.
Comments Date:	10312000
Comments:	Supplemental RI Workplan was approved by DTSC.
Comments Date:	11071994
Comments:	DTSC received an information letter for 3 possible hazardous
Comments Date:	11071994
Comments:	substance release sites allegedly associated with Quemetco/
Comments Date:	11071994
Comments:	RSR Corporation, a lead smelting company.
Comments Date:	11181997
Comments:	Soil removal (excavation) of lead-contaminated soils. The
Comments Date:	11181997
Comments:	Implementation Report for completion of the Emergency Removal
Comments Date:	11181997
Comments:	Action by Quemetco at Area 3 (Coast Produce Warehouse) and Area
Comments Date:	11181997
Comments:	4 (Residential property at 2151 E. 14th Street) was approved. An
Comments Date:	11181997
Comments:	estimated 120 tons of contaminated lead was excavated and
Comments Date:	11181997
Comments:	disposed of off-site.
Comments Date:	11292001
Comments:	Revised RI Report submitted to DTSC for review.
Comments Date:	01202004
Comments:	DTSC sends letter to Quemetco requiring a submittal date for
Comments Date:	01202004
Comments:	revised Draft RAW.
Comments Date:	02161996
Comments:	Preliminary Assessment (PA) is being conducted by DTSC under
Comments Date:	02161996
Comments:	contract with U.S. EPA.
Comments Date:	04152003
Comments:	The Remedial Investigation is approved. The RI involved
Comments Date:	04152003
Comments:	sampling of lead and other metals, and volatile organic

WESTERN LEAD AND METAL CO (INTERNATIONAL LEAD CO.) (Continued) **1001115052**

Comments Date: 04152003
Comments: compounds, particularly tetrachlorethene and
Comments Date: 04152003
Comments: 1,1,1-trichloroethane.
Comments Date: 04212004
Comments: Revised Draft RAW received. Further revisions required by DTSC.
Comments Date: 04212004
Comments: Draft RAW with additional revision received 7/28/04.
Comments Date: 04281997
Comments: Execution of Imminent and Substantial Endangerment Determination
Comments Date: 04281997
Comments: and Consent Order for investigation at the Western Lead and Metal
Comments Date: 04281997
Comments: Company site which includes both the International Lead Co. Site
Comments Date: 04281997
Comments: (Site Code 300591) and the Union Pacific Railroad Company track
Comments Date: 04281997
Comments: areas (Site Code 300628).
Comments Date: 05261998
Comments: RI/FS Workplan is approved.
Comments Date: 06251998
Comments: Excavation, treatment and disposal of 2,500 tons of metal
Comments Date: 06251998
Comments: contaminated soil from the UPRR rail track areas. The
Comments Date: 06251998
Comments: Implementation Report of Emergency Removal Action by Dames &
Comments Date: 06251998
Comments: Moore for Areas 1 and 2 was approved.
Comments Date: 06301998
Comments: Completed a Preliminary Assessment (PA) with sampling of the
Comments Date: 06301998
Comments: site under contract with U.S. EPA.
Comments Date: 07181997
Comments: An emergency removal action workplan (RAW-UPRR) was approved for
Comments Date: 07181997
Comments: Union Pacific Railroad track areas along Lemon Street (between
Comments Date: 07181997
Comments: 10th & 14th Streets). These areas are designated as Areas 1 &
Comments Date: 07181997
Comments: 2. A notice of Exemption was also filed with the OPR as required
Comments Date: 07181997
Comments: by the CEQA laws and guidelines. The RAW-UPRR included
Comments Date: 07181997
Comments: excavation, treatment and disposal of contaminated soils in the
Comments Date: 07181997
Comments: neighboring railroad right-of-way (track) areas of the
ID Name: CALSTARS CODE
ID Value: 300591
ID Name: EPA IDENTIFICATION NUMBER
ID Value: CAO 001368091
Alternate Name: WESTERN LEAD PRODUCTS COMPANY OF LAQUEMETCOINTERNATIONAL LEAD CO.WESTERN LEAD AND METAL CO.
Special Programs Code: Not reported
Special Programs Name: Not reported

DEED:
Envirostor ID: 19390044

WESTERN LEAD AND METAL CO (INTERNATIONAL LEAD CO.) (Continued) **1001115052**

Area: PROJECT WIDE
Sub Area: Not reported
Site Type: STATE RESPONSE
Status: CERTIFIED / OPERATION & MAINTENANCE
Agency: Not reported
Covenant Uploaded: Not reported
Deed Date(s): 08/01/2007

CORTESE:

Region:	CORTESE
Envirostor Id:	19390044
Site/Facility Type:	STATE RESPONSE
Cleanup Status:	CERTIFIED / OPERATION & MAINTENANCE - LAND USE RESTRICTIONS
Status Date:	12/30/2007
Site Code:	300591
Latitude:	34.024214
Longitude:	-118.23383
Owner:	Not reported
Enf Type:	Not reported
Swat R:	Not reported
Flag:	envirostor
Order No:	Not reported
Waste Discharge System No:	Not reported
Effective Date:	Not reported
Region 2:	Not reported
WID Id:	Not reported
Solid Waste Id No:	Not reported
Waste Management Uit Name:	Not reported

119
SSW
1/2-1
0.780 mi.
4121 ft.

EASTERN SMELTING AND REFINING SITE **CA ENVIROSTOR S106568216**
2220 EAST 11TH STREET **CA VCP N/A**
LOS ANGELES, CA 90021

Relative:
Lower

Actual:
231 ft.

ENVIROSTOR:

Facility ID:	19330382
Status:	Inactive - Action Required
Status Date:	03/25/2010
Site Code:	301006
Site Type:	Voluntary Cleanup
Site Type Detailed:	Voluntary Cleanup
Acres:	0.5
NPL:	NO
Regulatory Agencies:	SMBRP
Lead Agency:	SMBRP
Program Manager:	Jessy Fierro
Supervisor:	Juli Propes
Division Branch:	Cleanup Chatsworth
Assembly:	53
Senate:	24
Special Program:	Voluntary Cleanup Program
Restricted Use:	YES
Site Mgmt Req:	NONE SPECIFIED
Funding:	Responsible Party
Latitude:	34.02378
Longitude:	-118.2326

EASTERN SMELTING AND REFINING SITE (Continued) **S106568216**

APN: NONE SPECIFIED
Past Use: BATTERY RECLAMATION, METAL RECLAMATION
Potential COC: Lead
Confirmed COC: Lead
Potential Description: SOIL
Alias Name: EASTERN IRON AND METAL CO.
Alias Type: Alternate Name
Alias Name: GROW GROUP
Alias Type: Alternate Name
Alias Name: METALS REFINING COMPANY
Alias Type: Alternate Name
Alias Name: CAO001368067
Alias Type: EPA Identification Number
Alias Name: 110033618752
Alias Type: EPA (FRS #)
Alias Name: 300595
Alias Type: Project Code (Site Code)
Alias Name: 301006
Alias Type: Project Code (Site Code)
Alias Name: 19330382
Alias Type: Envirostor ID Number

Completed Info:
Completed Area Name: PROJECT WIDE
Completed Sub Area Name: Not reported
Completed Document Type: Voluntary Cleanup Agreement
Completed Date: 09/19/2000
Comments: DTSC entered into a Voluntary Cleanup Agreement (Agreement) (Docket Number HSA-A 99/00-171) with Whittaker Corporation (Proponent) to conduct a Preliminary Endangerment Assessment.

Completed Area Name: PROJECT WIDE
Completed Sub Area Name: Not reported
Completed Document Type: Triage Meeting
Completed Date: 08/26/2015
Comments: Not reported

Completed Area Name: PROJECT WIDE
Completed Sub Area Name: Not reported
Completed Document Type: Preliminary Endangerment Assessment Report
Completed Date: 06/13/2003
Comments: DTSC approves PEA Report. The PEA investigative activities conducted at the former smelting site identified arsenic (3410 mg/kg), and lead (25,700 mg/kg). DTSC concluded that the current conditions (building and pavement intact, no exposed soil) at the Site does not pose a potential threat to industrial workers. Due to elevated levels of the above-mentioned metals in the soil, if there is any demolition of the buidling or parking lot, or development at the Site, the responsible party(s) will be required to submit a Removal Action Workplan or Remedial Action Plan to DTSC for approval.

Completed Area Name: PROJECT WIDE
Completed Sub Area Name: Not reported
Completed Document Type: Preliminary Assessment Report
Completed Date: 06/30/1998
Comments: Completed a Preliminary Assessment (PA) of the site.

Completed Area Name: PROJECT WIDE

EASTERN SMELTING AND REFINING SITE (Continued) **S106568216**

Completed Sub Area Name:	Not reported
Completed Document Type:	Site Screening
Completed Date:	11/07/1994
Comments:	DTSC received an information letter for 3 possible hazardous substance release sites allegedly associated with Quemetco/RSR Corp, a lead smelter.
Future Area Name:	Not reported
Future Sub Area Name:	Not reported
Future Document Type:	Not reported
Future Due Date:	Not reported
Schedule Area Name:	Not reported
Schedule Sub Area Name:	Not reported
Schedule Document Type:	Not reported
Schedule Due Date:	Not reported
Schedule Revised Date:	Not reported

VCP:

Facility ID:	19330382
Site Type:	Voluntary Cleanup
Site Type Detail:	Voluntary Cleanup
Site Mgmt. Req.:	NONE SPECIFIED
Acres:	0.5
National Priorities List:	NO
Cleanup Oversight Agencies:	SMBRP
Lead Agency:	SMBRP
Lead Agency Description:	DTSC - Site Cleanup Program
Project Manager:	Jessy Fierro
Supervisor:	Juli Propes
Division Branch:	Cleanup Chatsworth
Site Code:	301006
Assembly:	53
Senate:	24
Special Programs Code:	Voluntary Cleanup Program
Status:	Inactive - Action Required
Status Date:	03/25/2010
Restricted Use:	YES
Funding:	Responsible Party
Lat/Long:	34.02378 / -118.2326
APN:	NONE SPECIFIED
Past Use:	BATTERY RECLAMATION, METAL RECLAMATION
Potential COC:	30013
Confirmed COC:	30013
Potential Description:	SOIL
Alias Name:	EASTERN IRON AND METAL CO.
Alias Type:	Alternate Name
Alias Name:	GROW GROUP
Alias Type:	Alternate Name
Alias Name:	METALS REFINING COMPANY
Alias Type:	Alternate Name
Alias Name:	CAO001368067
Alias Type:	EPA Identification Number
Alias Name:	110033618752
Alias Type:	EPA (FRS #)
Alias Name:	300595
Alias Type:	Project Code (Site Code)
Alias Name:	301006

EASTERN SMELTING AND REFINING SITE (Continued) **S106568216**

Alias Type: Project Code (Site Code)
Alias Name: 19330382
Alias Type: Envirostor ID Number

Completed Info:
Completed Area Name: PROJECT WIDE
Completed Sub Area Name: Not reported
Completed Document Type: Voluntary Cleanup Agreement
Completed Date: 09/19/2000
Comments: DTSC entered into a Voluntary Cleanup Agreement (Agreement) (Docket Number HSA-A 99/00-171) with Whittaker Corporation (Proponent) to conduct a Preliminary Endangerment Assessment.

Completed Area Name: PROJECT WIDE
Completed Sub Area Name: Not reported
Completed Document Type: Triage Meeting
Completed Date: 08/26/2015
Comments: Not reported

Completed Area Name: PROJECT WIDE
Completed Sub Area Name: Not reported
Completed Document Type: Preliminary Endangerment Assessment Report
Completed Date: 06/13/2003
Comments: DTSC approves PEA Report. The PEA investigative activities conducted at the former smelting site identified arsenic (3410 mg/kg), and lead (25,700 mg/kg). DTSC concluded that the current conditions (building and pavement intact, no exposed soil) at the Site does not pose a potential threat to industrial workers. Due to elevated levels of the above-mentioned metals in the soil, if there is any demolition of the buidling or parking lot, or development at the Site, the responsible party(s) will be required to submit a Removal Action Workplan or Remedial Action Plan to DTSC for approval.

Completed Area Name: PROJECT WIDE
Completed Sub Area Name: Not reported
Completed Document Type: Preliminary Assessment Report
Completed Date: 06/30/1998
Comments: Completed a Preliminary Assessment (PA) of the site.

Completed Area Name: PROJECT WIDE
Completed Sub Area Name: Not reported
Completed Document Type: Site Screening
Completed Date: 11/07/1994
Comments: DTSC received an information letter for 3 possible hazardous substance release sites allegedly associated with Quemetco/RSR Corp, a lead smelter.

Future Area Name: Not reported
Future Sub Area Name: Not reported
Future Document Type: Not reported
Future Due Date: Not reported
Schedule Area Name: Not reported
Schedule Sub Area Name: Not reported
Schedule Document Type: Not reported
Schedule Due Date: Not reported
Schedule Revised Date: Not reported

120
SSW
1/2-1
0.795 mi.
4197 ft.

NATIONAL AEROSOL
2193 EAST 14TH STREET
LOS ANGELES, CA 90021

CA ENVIROSTOR
CA CHMIRS

1005997347
N/A

Relative:
Lower

Actual:
231 ft.

ENVIROSTOR:

Facility ID:	19220018
Status:	Inactive - Needs Evaluation
Status Date:	01/09/2006
Site Code:	300870
Site Type:	Evaluation
Site Type Detailed:	Evaluation
Acres:	0
NPL:	NO
Regulatory Agencies:	DTSC
Lead Agency:	DTSC
Program Manager:	Not reported
Supervisor:	Emad Yemut
Division Branch:	Cleanup Cypress
Assembly:	53
Senate:	24
Special Program:	Not reported
Restricted Use:	NO
Site Mgmt Req:	NONE SPECIFIED
Funding:	EPA Grant
Latitude:	34.02374
Longitude:	-118.2333
APN:	NONE SPECIFIED
Past Use:	NONE SPECIFIED
Potential COC:	* ORGANIC LIQUIDS WITH METALS
Confirmed COC:	NONE SPECIFIED
Potential Description:	NONE SPECIFIED
Alias Name:	AD - 1 CUTTING SERVICE
Alias Type:	Alternate Name
Alias Name:	NATIONAL AEROSOL
Alias Type:	Alternate Name
Alias Name:	CAD008252355
Alias Type:	EPA Identification Number
Alias Name:	110000886435
Alias Type:	EPA (FRS #)
Alias Name:	300870
Alias Type:	Project Code (Site Code)
Alias Name:	19220018
Alias Type:	Envirostor ID Number

Completed Info:

Completed Area Name:	PROJECT WIDE
Completed Sub Area Name:	Not reported
Completed Document Type:	Preliminary Endangerment Assessment Report
Completed Date:	03/16/2001
Comments:	Not reported
Future Area Name:	Not reported
Future Sub Area Name:	Not reported
Future Document Type:	Not reported
Future Due Date:	Not reported
Schedule Area Name:	Not reported
Schedule Sub Area Name:	Not reported
Schedule Document Type:	Not reported

NATIONAL AEROSOL (Continued) **1005997347**

Schedule Due Date: Not reported
Schedule Revised Date: Not reported

CHMIRS:

OES Incident Number:	2-2159
OES notification:	04/19/2002
OES Date:	Not reported
OES Time:	Not reported
Date Completed:	**Not reported**
Property Use:	Not reported
Agency Id Number:	Not reported
Agency Incident Number:	Not reported
Time Notified:	Not reported
Time Completed:	Not reported
Surrounding Area:	Not reported
Estimated Temperature:	Not reported
Property Management:	Not reported
More Than Two Substances Involved?:	Not reported
Resp Agncy Personel # Of Decontaminated:	Not reported
Responding Agency Personel # Of Injuries:	Not reported
Responding Agency Personel # Of Fatalities:	Not reported
Others Number Of Decontaminated:	Not reported
Others Number Of Injuries:	Not reported
Others Number Of Fatalities:	Not reported
Vehicle Make/year:	Not reported
Vehicle License Number:	Not reported
Vehicle State:	Not reported
Vehicle Id Number:	Not reported
CA DOT PUC/ICC Number:	Not reported
Company Name:	Not reported
Reporting Officer Name/ID:	Not reported
Report Date:	Not reported
Facility Telephone:	Not reported
Waterway Involved:	No
Waterway:	Not reported
Spill Site:	Not reported
Cleanup By:	Contractor
Containment:	Not reported
What Happened:	Not reported
Type:	Not reported
Measure:	Not reported
Other:	Not reported
Date/Time:	Not reported
Year:	2002
Agency:	UPRR
Incident Date:	4/19/200212:00:00 AM
Admin Agency:	Los Angeles City Fire Department
Amount:	Not reported
Contained:	Yes
Site Type:	Rail Road
E Date:	Not reported
Substance:	waste oil
Gallons:	300
Unknown:	0
Substance #2:	Not reported
Substance #3:	Not reported
Evacuations:	0

NATIONAL AEROSOL (Continued) **1005997347**

Number of Injuries:	0
Number of Fatalities:	0
#1 Pipeline:	Not reported
#2 Pipeline:	Not reported
#3 Pipeline:	Not reported
#1 Vessel >= 300 Tons:	Not reported
#2 Vessel >= 300 Tons:	Not reported
#3 Vessel >= 300 Tons:	Not reported
Evacs:	Not reported
Injuries:	Not reported
Fatals:	Not reported
Comments:	Not reported
Description:	Several drums of mixed waste oil was found on railroad property. The oil was contained in the drums.

121
NW
1/2-1
0.823 mi.
4346 ft.

LOS ANGELES DIE CASTING
340 CROCKER STREET.
LOS ANGELES, CA 90013

CA ENVIROSTOR **1000102043**
CA EMI **N/A**

Relative:
Higher

Actual:
263 ft.

ENVIROSTOR:

Facility ID:	71003622
Status:	Refer: Other Agency
Status Date:	Not reported
Site Code:	Not reported
Site Type:	Tiered Permit
Site Type Detailed:	Tiered Permit
Acres:	Not reported
NPL:	NO
Regulatory Agencies:	NONE SPECIFIED
Lead Agency:	NONE SPECIFIED
Program Manager:	Not reported
Supervisor:	Not reported
Division Branch:	Cleanup Chatsworth
Assembly:	53
Senate:	30
Special Program:	Not reported
Restricted Use:	NO
Site Mgmt Req:	NONE SPECIFIED
Funding:	Not reported
Latitude:	34.04554
Longitude:	-118.2408
APN:	NONE SPECIFIED
Past Use:	NONE SPECIFIED
Potential COC:	NONE SPECIFIED
Confirmed COC:	NONE SPECIFIED
Potential Description:	NONE SPECIFIED
Alias Name:	CAD084340272
Alias Type:	EPA Identification Number
Alias Name:	71003622
Alias Type:	Envirostor ID Number

Completed Info:

Completed Area Name:	PROJECT WIDE
Completed Sub Area Name:	Not reported
Completed Document Type:	Phase 1 Non-Submittal

LOS ANGELES DIE CASTING (Continued) **1000102043**

Completed Date: 05/24/2001
Comments: Not reported

Future Area Name: Not reported
Future Sub Area Name: Not reported
Future Document Type: Not reported
Future Due Date: Not reported
Schedule Area Name: Not reported
Schedule Sub Area Name: Not reported
Schedule Document Type: Not reported
Schedule Due Date: Not reported
Schedule Revised Date: Not reported

EMI:

Year:	1990
County Code:	19
Air Basin:	SC
Facility ID:	4197
Air District Name:	SC
SIC Code:	3369
Air District Name:	SOUTH COAST AQMD
Community Health Air Pollution Info System:	Not reported
Consolidated Emission Reporting Rule:	Not reported
Total Organic Hydrocarbon Gases Tons/Yr:	21
Reactive Organic Gases Tons/Yr:	2
Carbon Monoxide Emissions Tons/Yr:	3
NOX - Oxides of Nitrogen Tons/Yr:	4
SOX - Oxides of Sulphur Tons/Yr:	0
Particulate Matter Tons/Yr:	0
Part. Matter 10 Micrometers and Smllr Tons/Yr:	0

Year:	1993
County Code:	19
Air Basin:	SC
Facility ID:	4197
Air District Name:	SC
SIC Code:	3369
Air District Name:	SOUTH COAST AQMD
Community Health Air Pollution Info System:	Not reported
Consolidated Emission Reporting Rule:	Not reported
Total Organic Hydrocarbon Gases Tons/Yr:	0
Reactive Organic Gases Tons/Yr:	0
Carbon Monoxide Emissions Tons/Yr:	0
NOX - Oxides of Nitrogen Tons/Yr:	1
SOX - Oxides of Sulphur Tons/Yr:	0
Particulate Matter Tons/Yr:	1
Part. Matter 10 Micrometers and Smllr Tons/Yr:	0

Year:	1995
County Code:	19
Air Basin:	SC
Facility ID:	4197
Air District Name:	SC
SIC Code:	3369
Air District Name:	SOUTH COAST AQMD
Community Health Air Pollution Info System:	Not reported
Consolidated Emission Reporting Rule:	Not reported

LOS ANGELES DIE CASTING (Continued) **1000102043**

Total Organic Hydrocarbon Gases Tons/Yr:	0
Reactive Organic Gases Tons/Yr:	0
Carbon Monoxide Emissions Tons/Yr:	0
NOX - Oxides of Nitrogen Tons/Yr:	1
SOX - Oxides of Sulphur Tons/Yr:	0
Particulate Matter Tons/Yr:	1
Part. Matter 10 Micrometers and Smllr Tons/Yr:	0

AF122 **SO CAL GAS/ALISO SECTOR C, BLOCKS Q&R** **CA ENVIROSTOR** **S107737358**
North **SOUTHEAST AND SOUTHWEST CORNERS OF JACKSON AND CENTER STREET** **CA VCP** **N/A**
1/2-1 **LOS ANGELES, CA 90012**
0.847 mi.
4472 ft. **Site 1 of 2 in cluster AF**

Relative:
Higher

Actual:
270 ft.

ENVIROSTOR:

Facility ID:	60000172
Status:	Active
Status Date:	07/15/2010
Site Code:	300999
Site Type:	Voluntary Cleanup
Site Type Detailed:	Voluntary Cleanup
Acres:	2
NPL:	NO
Regulatory Agencies:	SMBRP
Lead Agency:	SMBRP
Program Manager:	Chand Sultana
Supervisor:	Allan Plaza
Division Branch:	Cleanup Chatsworth
Assembly:	53
Senate:	24
Special Program:	Voluntary Cleanup Program
Restricted Use:	NO
Site Mgmt Req:	NONE SPECIFIED
Funding:	Responsible Party
Latitude:	34.05056
Longitude:	-118.2316
APN:	NONE SPECIFIED
Past Use:	MANUFACTURED GAS PLANT
Potential COC:	Benzene Lead Polynuclear aromatic hydrocarbons (PAHs 1,3-Butadiene Hexachlorobutadiene Styrene Toluene Xylenes Zinc
Confirmed COC:	30525-NO 30550-NO 30019-NO 30100-NO 30312-NO 30003-NO 30013-NO 30593-NO 30594-NO
Potential Description:	OTH, SOIL
Alias Name:	110033609469
Alias Type:	EPA (FRS #)
Alias Name:	300999
Alias Type:	Project Code (Site Code)
Alias Name:	60000172
Alias Type:	Envirostor ID Number

Completed Info:

Completed Area Name:	PROJECT WIDE
Completed Sub Area Name:	Not reported
Completed Document Type:	Remedial Investigation Workplan
Completed Date:	09/24/2001
Comments:	Work Plan is satisfactory.
Completed Area Name:	PROJECT WIDE

SO CAL GAS/ALISO SECTOR C, BLOCKS Q&R (Continued) **S107737358**

Completed Sub Area Name: Not reported
Completed Document Type: Remedial Investigation Workplan
Completed Date: 01/27/2011
Comments: Not reported

Completed Area Name: PROJECT WIDE
Completed Sub Area Name: Not reported
Completed Document Type: Remedial Investigation Report
Completed Date: 03/06/2012
Comments: Not reported

Completed Area Name: PROJECT WIDE
Completed Sub Area Name: Not reported
Completed Document Type: Remedial Investigation Workplan
Completed Date: 04/26/2012
Comments: Not reported

Completed Area Name: PROJECT WIDE
Completed Sub Area Name: Not reported
Completed Document Type: Remedial Investigation Report
Completed Date: 02/25/2014
Comments: DTSC comments are addressed and report approved with deed restriction.
Not reported

Completed Area Name: PROJECT WIDE
Completed Sub Area Name: Not reported
Completed Document Type: Voluntary Cleanup Agreement
Completed Date: 01/03/2001
Comments: Not reported

Future Area Name: PROJECT WIDE
Future Sub Area Name: Not reported
Future Document Type: Certification
Future Due Date: 2017
Future Area Name: PROJECT WIDE
Future Sub Area Name: Not reported
Future Document Type: Land Use Restriction
Future Due Date: 2018
Schedule Area Name: Not reported
Schedule Sub Area Name: Not reported
Schedule Document Type: Not reported
Schedule Due Date: Not reported
Schedule Revised Date: Not reported

VCP:
Facility ID: 60000172
Site Type: Voluntary Cleanup
Site Type Detail: Voluntary Cleanup
Site Mgmt. Req.: NONE SPECIFIED
Acres: 2
National Priorities List: NO
Cleanup Oversight Agencies: SMBRP
Lead Agency: SMBRP
Lead Agency Description: DTSC - Site Cleanup Program
Project Manager: Chand Sultana
Supervisor: Allan Plaza
Division Branch: Cleanup Chatsworth

SO CAL GAS/ALISO SECTOR C, BLOCKS Q&R (Continued) **S107737358**

Site Code:	300999
Assembly:	53
Senate:	24
Special Programs Code:	Voluntary Cleanup Program
Status:	Active
Status Date:	07/15/2010
Restricted Use:	NO
Funding:	Responsible Party
Lat/Long:	34.05056 / -118.2316
APN:	NONE SPECIFIED
Past Use:	MANUFACTURED GAS PLANT
Potential COC:	30003, 30013, 30019, 30100, 30312, 30525, 30550, 30593, 30594
Confirmed COC:	30525-NO,30550-NO,30019-NO,30100-NO,30312-NO,30003-NO,30013-NO, 30593-NO,30594-NO
Potential Description:	OTH, SOIL
Alias Name:	110033609469
Alias Type:	EPA (FRS #)
Alias Name:	300999
Alias Type:	Project Code (Site Code)
Alias Name:	60000172
Alias Type:	Envirostor ID Number

Completed Info:

Completed Area Name:	PROJECT WIDE
Completed Sub Area Name:	Not reported
Completed Document Type:	Remedial Investigation Workplan
Completed Date:	09/24/2001
Comments:	Work Plan is satisfactory.

Completed Area Name:	PROJECT WIDE
Completed Sub Area Name:	Not reported
Completed Document Type:	Remedial Investigation Workplan
Completed Date:	01/27/2011
Comments:	Not reported

Completed Area Name:	PROJECT WIDE
Completed Sub Area Name:	Not reported
Completed Document Type:	Remedial Investigation Report
Completed Date:	03/06/2012
Comments:	Not reported

Completed Area Name:	PROJECT WIDE
Completed Sub Area Name:	Not reported
Completed Document Type:	Remedial Investigation Workplan
Completed Date:	04/26/2012
Comments:	Not reported

Completed Area Name:	PROJECT WIDE
Completed Sub Area Name:	Not reported
Completed Document Type:	Remedial Investigation Report
Completed Date:	02/25/2014
Comments:	DTSC comments are addressed and report approved with deed restriction. Not reported

Completed Area Name:	PROJECT WIDE
Completed Sub Area Name:	Not reported
Completed Document Type:	Voluntary Cleanup Agreement
Completed Date:	01/03/2001

SO CAL GAS/ALISO SECTOR C, BLOCKS Q&R (Continued) **S107737358**

Comments:	Not reported
Future Area Name:	PROJECT WIDE
Future Sub Area Name:	Not reported
Future Document Type:	Certification
Future Due Date:	2017
Future Area Name:	PROJECT WIDE
Future Sub Area Name:	Not reported
Future Document Type:	Land Use Restriction
Future Due Date:	2018
Schedule Area Name:	Not reported
Schedule Sub Area Name:	Not reported
Schedule Document Type:	Not reported
Schedule Due Date:	Not reported
Schedule Revised Date:	Not reported

AF123 **ALISO SECTOR C BLOCK R** **CA ENVIROSTOR S113804690**
North **820 EAST JACKSON STREET** **CA VCP N/A**
1/2-1 **LOS ANGELES, CA 90012**
0.855 mi.
4516 ft. **Site 2 of 2 in cluster AF**

Relative:
Higher

Actual:
272 ft.

ENVIROSTOR:

Facility ID:	60001890
Status:	Active
Status Date:	04/01/2013
Site Code:	301617
Site Type:	Voluntary Cleanup
Site Type Detailed:	Voluntary Cleanup
Acres:	16
NPL:	NO
Regulatory Agencies:	SMBRP
Lead Agency:	SMBRP
Program Manager:	Chand Sultana
Supervisor:	Allan Plaza
Division Branch:	Cleanup Chatsworth
Assembly:	53
Senate:	24
Special Program:	Not reported
Restricted Use:	NO
Site Mgmt Req:	NONE SPECIFIED
Funding:	Responsible Party
Latitude:	34.05056
Longitude:	-118.2316
APN:	NONE SPECIFIED
Past Use:	MANUFACTURED GAS PLANT
Potential COC:	Benzene Polynuclear aromatic hydrocarbons (PAHs Tetrachloroethylene (PCE 1,1,1-Trichloroethane (TCA Trichloroethylene (TCE Vinyl chloride
Confirmed COC:	Benzene Polynuclear aromatic hydrocarbons (PAHs Tetrachloroethylene (PCE 1,1,1-Trichloroethane (TCA Trichloroethylene (TCE Vinyl chloride
Potential Description:	OTH, SOIL
Alias Name:	301617
Alias Type:	Project Code (Site Code)
Alias Name:	60001890
Alias Type:	Envirostor ID Number

Completed Info:

Completed Area Name:	PROJECT WIDE

ALISO SECTOR C BLOCK R (Continued) **S113804690**

Completed Sub Area Name: Not reported
Completed Document Type: Remedial Investigation Report
Completed Date: 11/04/2013
Comments: completed

Future Area Name: PROJECT WIDE
Future Sub Area Name: Not reported
Future Document Type: 5 Year Review Reports
Future Due Date: 2020
Future Area Name: PROJECT WIDE
Future Sub Area Name: Not reported
Future Document Type: Land Use Restriction
Future Due Date: 2016
Future Area Name: PROJECT WIDE
Future Sub Area Name: Not reported
Future Document Type: Certification
Future Due Date: 2016
Schedule Area Name: Not reported
Schedule Sub Area Name: Not reported
Schedule Document Type: Not reported
Schedule Due Date: Not reported
Schedule Revised Date: Not reported

VCP:
Facility ID: 60001890
Site Type: Voluntary Cleanup
Site Type Detail: Voluntary Cleanup
Site Mgmt. Req.: NONE SPECIFIED
Acres: 16
National Priorities List: NO
Cleanup Oversight Agencies: SMBRP
Lead Agency: SMBRP
Lead Agency Description: DTSC - Site Cleanup Program
Project Manager: Chand Sultana
Supervisor: Allan Plaza
Division Branch: Cleanup Chatsworth
Site Code: 301617
Assembly: 53
Senate: 24
Special Programs Code: Not reported
Status: Active
Status Date: 04/01/2013
Restricted Use: NO
Funding: Responsible Party
Lat/Long: 34.05056 / -118.2316
APN: NONE SPECIFIED
Past Use: MANUFACTURED GAS PLANT
Potential COC: 30003, 30019, 30022, 30026, 30027, 30028
Confirmed COC: 30003,30019,30022,30026,30027,30028
Potential Description: OTH, SOIL
Alias Name: 301617
Alias Type: Project Code (Site Code)
Alias Name: 60001890
Alias Type: Envirostor ID Number

Completed Info:
Completed Area Name: PROJECT WIDE

ALISO SECTOR C BLOCK R (Continued) **S113804690**

Completed Sub Area Name: Not reported
Completed Document Type: Remedial Investigation Report
Completed Date: 11/04/2013
Comments: completed

Future Area Name: PROJECT WIDE
Future Sub Area Name: Not reported
Future Document Type: 5 Year Review Reports
Future Due Date: 2020
Future Area Name: PROJECT WIDE
Future Sub Area Name: Not reported
Future Document Type: Land Use Restriction
Future Due Date: 2016
Future Area Name: PROJECT WIDE
Future Sub Area Name: Not reported
Future Document Type: Certification
Future Due Date: 2016
Schedule Area Name: Not reported
Schedule Sub Area Name: Not reported
Schedule Document Type: Not reported
Schedule Due Date: Not reported
Schedule Revised Date: Not reported

124
SSW
1/2-1
0.882 mi.
4656 ft.

A&S METAL RECYCLING INC **CA HWP** **S102806846**
1960 MATEO STREET **CA HWT** **N/A**
LOS ANGELES, CA 90021

Relative:
Lower

Actual:
228 ft.

HWP:
EPA Id: CAD981402407
Cleanup Status: KNOWN GENERATORS
Latitude: 34.02255
Longitude: -118.2322
Facility Type: Historical - Non-Operating
Facility Size: Not reported
Team: Not reported
Supervisor: Not reported
Site Code: Not reported
Assembly District: 53
Senate District: 24
Public Information Officer: Not reported
Public Information Officer: Not reported

HWT:
Reg Num: 1386
Expiration Date: 11/30/2015

125 SW 1/2-1 0.899 mi. 4745 ft.

ALCO CAD-NICKEL PLATING CORPORATION
1400 LONG BEACH AVENUE
LOS ANGELES, CA 90021

CA ENVIROSTOR
CA VCP
CA HIST UST
CA EMI
CA NPDES

U001560836
N/A

Relative: Lower

Actual: 236 ft.

ENVIROSTOR:

Facility ID:	19340751
Status:	Inactive - Action Required
Status Date:	10/07/2013
Site Code:	300806
Site Type:	Voluntary Cleanup
Site Type Detailed:	Voluntary Cleanup
Acres:	1.2
NPL:	NO
Regulatory Agencies:	SMBRP
Lead Agency:	SMBRP
Program Manager:	Not reported
Supervisor:	Javier Hinojosa
Division Branch:	Cleanup Chatsworth
Assembly:	53
Senate:	30
Special Program:	Voluntary Cleanup Program
Restricted Use:	NO
Site Mgmt Req:	NONE SPECIFIED
Funding:	Responsible Party
Latitude:	34.02567
Longitude:	-118.2409
APN:	5130-021-001, 5130-021-018, 5130021001, 5130021018
Past Use:	DEGREASING FACILITY, METAL FINISHING, METAL PLATING - CHROME, METAL PLATING - OTHER, METAL RECLAMATION, WASTE - INDUSTRIAL TREATMENT FACILITY
Potential COC:	* LIQUIDS WITH PH <= 2 * Metals - Sludge * AQUEOUS SOLUTION WITH METALS * CONTAMINATED SOIL * ACID SOLUTION 2>PH WITH METALS * ACID SOLUTION WITHOUT METALS * ALKALINE SOLUTION WITHOUT METALS * TANK BOTTOM WASTES * UNSPECIFIED ACID SOLUTION * UNSPECIFIED ALKALINE SOLUTIONS * UNSPECIFIED AQUEOUS SOLUTION * ALKALINE SOLUTION 2<PH<12.5, WITH METALS * AQUEOUS SOLUTION 2<PH<12.5, WITH REACTIVE ANIONS * OTHER INORGANIC SOLID WASTE * OTHER SPENT CATALYST * FCC WASTE * LIQUIDS WITH PH <= 2 WITH METALS Lead Cadmium and compounds Chromium VI Cyanide (free Nickel Arsenic Total Chromium (1:6 ratio Cr VI:Cr III Lead Tetrachloroethylene (PCE 1,1,1-Trichloroethane (TCA Trichloroethylene (TCE Vinyl chloride Cadmium and compounds Chromium VI Cobalt Mercury and compounds Nickel (soluble salts Nickel
Confirmed COC:	30001-NO 30005-NO 30013-NO 30022-NO 30026-NO 30027-NO 30028-NO 30108-NO 30153-NO 30154-NO 30357-NO 30406-NO 30407-NO
Potential Description:	OTH, SOIL, SV, IA
Alias Name:	ALCO CAD NICKEL PLATING
Alias Type:	Alternate Name
Alias Name:	ALCO CAD-NICKEL PLATING CORPORATION
Alias Type:	Alternate Name
Alias Name:	CADMIUM NICKEL PLATING COMPANY
Alias Type:	Alternate Name
Alias Name:	5130-021-001
Alias Type:	APN
Alias Name:	5130-021-018
Alias Type:	APN
Alias Name:	5130021001
Alias Type:	APN

ALCO CAD-NICKEL PLATING CORPORATION (Continued) **U001560836**

Alias Name: 5130021018
Alias Type: APN
Alias Name: 110000473345
Alias Type: EPA (FRS #)
Alias Name: 300806
Alias Type: Project Code (Site Code)
Alias Name: 19340751
Alias Type: Envirostor ID Number

Completed Info:
Completed Area Name: PROJECT WIDE
Completed Sub Area Name: Not reported
Completed Document Type: Preliminary Endangerment Assessment Report
Completed Date: 05/12/2003
Comments: Potential release as a result of Preliminary Assessment (PA). Further Action recommended.

Completed Area Name: PROJECT WIDE
Completed Sub Area Name: Not reported
Completed Document Type: Preliminary Endangerment Assessment Report
Completed Date: 06/06/2000
Comments: 06/06/2000: Based on review of the PEA, DTSC determines that "Further Action is necessary. In addition, DTSC provides comments to be incorporated in subsequent investigation.

Completed Area Name: PROJECT WIDE
Completed Sub Area Name: Not reported
Completed Document Type: Site Screening
Completed Date: 04/04/1997
Comments: The site has been occupied by metal plating companies since 1943. Site soil and possibly groundwater is contaminated with heavy metals and cyanides. Also, there are four under- ground abandoned storage tanks at the site. The tanks were closed without proper regulatory involvement. site, staff recommends a PEA.

Completed Area Name: PROJECT WIDE
Completed Sub Area Name: Not reported
Completed Document Type: Site Characterization Workplan
Completed Date: 07/26/2006
Comments: Not reported

Completed Area Name: PROJECT WIDE
Completed Sub Area Name: Not reported
Completed Document Type: Fieldwork
Completed Date: 02/08/2008
Comments: Completed field investigation consisting of borehole drilling for soil gas probe installation and continuous coring for soil stratigraphy logging and sampling and soil gas probe installation.

Completed Area Name: PROJECT WIDE
Completed Sub Area Name: Not reported
Completed Document Type: Site Characterization Workplan
Completed Date: 12/18/2007
Comments: RP’s consultant will schedule equipment for field work after the holidays.

Completed Area Name: PROJECT WIDE
Completed Sub Area Name: Not reported

ALCO CAD-NICKEL PLATING CORPORATION (Continued) **U001560836**

Completed Document Type: Voluntary Cleanup Agreement Termination Notification
Completed Date: 10/07/2013
Comments: VCA terminated effective 10/07/2013. The Site is listed as Inactive - Action Required.

Completed Area Name: PROJECT WIDE
Completed Sub Area Name: Not reported
Completed Document Type: Voluntary Cleanup Agreement
Completed Date: 04/16/2004
Comments: VCA agreement for additional work is signed.

Completed Area Name: PROJECT WIDE
Completed Sub Area Name: Not reported
Completed Document Type: Voluntary Cleanup Agreement
Completed Date: 04/03/2000
Comments: DTSC enters into a Voluntary Cleanup Agreement with Alco Cad-Nickel Plating Corporation to review and comment on a Preliminary Endangerment Assessment (PEA) Report. The PEA was conducted without DTSC oversight.

Completed Area Name: PROJECT WIDE
Completed Sub Area Name: Not reported
Completed Document Type: Annual Oversight Cost Estimate
Completed Date: 11/09/2011
Comments: Not reported

Completed Area Name: PROJECT WIDE
Completed Sub Area Name: Not reported
Completed Document Type: Correspondence
Completed Date: 05/12/2006
Comments: Not reported

Completed Area Name: PROJECT WIDE
Completed Sub Area Name: Not reported
Completed Document Type: Correspondence
Completed Date: 05/17/2004
Comments: Not reported

Completed Area Name: PROJECT WIDE
Completed Sub Area Name: Not reported
Completed Document Type: Site Inspections/Visit (Non LUR)
Completed Date: 09/09/2013
Comments: Conducted a Site visit of the facility

Completed Area Name: PROJECT WIDE
Completed Sub Area Name: Not reported
Completed Document Type: Correspondence
Completed Date: 08/16/2012
Comments: Project Inactivity correspondence letter sent 08/16/2012

Future Area Name: Not reported
Future Sub Area Name: Not reported
Future Document Type: Not reported
Future Due Date: Not reported
Schedule Area Name: Not reported
Schedule Sub Area Name: Not reported
Schedule Document Type: Not reported

ALCO CAD-NICKEL PLATING CORPORATION (Continued) **U001560836**

Schedule Due Date: Not reported
Schedule Revised Date: Not reported

VCP:
Facility ID: 19340751
Site Type: Voluntary Cleanup
Site Type Detail: Voluntary Cleanup
Site Mgmt. Req.: NONE SPECIFIED
Acres: 1.2
National Priorities List: NO
Cleanup Oversight Agencies: SMBRP
Lead Agency: SMBRP
Lead Agency Description: DTSC - Site Cleanup Program
Project Manager: Not reported
Supervisor: Javier Hinojosa
Division Branch: Cleanup Chatsworth
Site Code: 300806
Assembly: 53
Senate: 30
Special Programs Code: Voluntary Cleanup Program
Status: Inactive - Action Required
Status Date: 10/07/2013
Restricted Use: NO
Funding: Responsible Party
Lat/Long: 34.02567 / -118.2409
APN: 5130-021-001, 5130-021-018, 5130021001, 5130021018
Past Use: DEGREASING FACILITY, METAL FINISHING, METAL PLATING - CHROME, METAL PLATING - OTHER, METAL RECLAMATION, WASTE - INDUSTRIAL TREATMENT FACILITY
Potential COC: 10015, 10037, 10093, 10097, 10119, 10120, 10124, 10185, 10193, 10194, 10195, 20001, 20002, 20011, 20013, 20021, 20024, 30013, 30108, 30153, 30160, 30407, 30001, 30005, 30013, 30022, 30026, 30027, 30028, 30108, 30153, 30154, 30357, 30406, 30407
Confirmed COC: 30001-NO,30005-NO,30013-NO,30022-NO,30026-NO,30027-NO,30028-NO, 30108-NO,30153-NO,30154-NO,30357-NO,30406-NO,30407-NO
Potential Description: OTH, SOIL, SV, IA
Alias Name: ALCO CAD NICKEL PLATING
Alias Type: Alternate Name
Alias Name: ALCO CAD-NICKEL PLATING CORPORATION
Alias Type: Alternate Name
Alias Name: CADMIUM NICKEL PLATING COMPANY
Alias Type: Alternate Name
Alias Name: 5130-021-001
Alias Type: APN
Alias Name: 5130-021-018
Alias Type: APN
Alias Name: 5130021001
Alias Type: APN
Alias Name: 5130021018
Alias Type: APN
Alias Name: 110000473345
Alias Type: EPA (FRS #)
Alias Name: 300806
Alias Type: Project Code (Site Code)
Alias Name: 19340751
Alias Type: Envirostor ID Number

ALCO CAD-NICKEL PLATING CORPORATION (Continued) **U001560836**

Completed Info:

Completed Area Name:	PROJECT WIDE
Completed Sub Area Name:	Not reported
Completed Document Type:	Preliminary Endangerment Assessment Report
Completed Date:	05/12/2003
Comments:	Potential release as a result of Preliminary Assessment (PA). Further Action recommended.

Completed Area Name:	PROJECT WIDE
Completed Sub Area Name:	Not reported
Completed Document Type:	Preliminary Endangerment Assessment Report
Completed Date:	06/06/2000
Comments:	06/06/2000: Based on review of the PEA, DTSC determines that "Further Action is necessary. In addition, DTSC provides comments to be incorporated in subsequent investigation.

Completed Area Name:	PROJECT WIDE
Completed Sub Area Name:	Not reported
Completed Document Type:	Site Screening
Completed Date:	04/04/1997
Comments:	The site has been occupied by metal plating companies since 1943. Site soil and possibly groundwater is contaminated with heavy metals and cyanides. Also, there are four under- ground abandoned storage tanks at the site. The tanks were closed without proper regulatory involvement. site, staff recommends a PEA.

Completed Area Name:	PROJECT WIDE
Completed Sub Area Name:	Not reported
Completed Document Type:	Site Characterization Workplan
Completed Date:	07/26/2006
Comments:	Not reported

Completed Area Name:	PROJECT WIDE
Completed Sub Area Name:	Not reported
Completed Document Type:	Fieldwork
Completed Date:	02/08/2008
Comments:	Completed field investigation consisting of borehole drilling for soil gas probe installation and continuous coring for soil stratigraphy logging and sampling and soil gas probe installation.

Completed Area Name:	PROJECT WIDE
Completed Sub Area Name:	Not reported
Completed Document Type:	Site Characterization Workplan
Completed Date:	12/18/2007
Comments:	RP's consultant will schedule equipment for field work after the holidays.

Completed Area Name:	PROJECT WIDE
Completed Sub Area Name:	Not reported
Completed Document Type:	Voluntary Cleanup Agreement Termination Notification
Completed Date:	10/07/2013
Comments:	VCA terminated effective 10/07/2013. The Site is listed as Inactive - Action Required.

Completed Area Name:	PROJECT WIDE
Completed Sub Area Name:	Not reported
Completed Document Type:	Voluntary Cleanup Agreement

ALCO CAD-NICKEL PLATING CORPORATION (Continued) **U001560836**

Completed Date: 04/16/2004
Comments: VCA agreement for additional work is signed.

Completed Area Name: PROJECT WIDE
Completed Sub Area Name: Not reported
Completed Document Type: Voluntary Cleanup Agreement
Completed Date: 04/03/2000
Comments: DTSC enters into a Voluntary Cleanup Agreement with Alco Cad-Nickel Plating Corporation to review and comment on a Preliminary Endangerment Assessment (PEA) Report. The PEA was conducted without DTSC oversight.

Completed Area Name: PROJECT WIDE
Completed Sub Area Name: Not reported
Completed Document Type: Annual Oversight Cost Estimate
Completed Date: 11/09/2011
Comments: Not reported

Completed Area Name: PROJECT WIDE
Completed Sub Area Name: Not reported
Completed Document Type: Correspondence
Completed Date: 05/12/2006
Comments: Not reported

Completed Area Name: PROJECT WIDE
Completed Sub Area Name: Not reported
Completed Document Type: Correspondence
Completed Date: 05/17/2004
Comments: Not reported

Completed Area Name: PROJECT WIDE
Completed Sub Area Name: Not reported
Completed Document Type: Site Inspections/Visit (Non LUR)
Completed Date: 09/09/2013
Comments: Conducted a Site visit of the facility

Completed Area Name: PROJECT WIDE
Completed Sub Area Name: Not reported
Completed Document Type: Correspondence
Completed Date: 08/16/2012
Comments: Project Inactivity correspondence letter sent 08/16/2012

Future Area Name: Not reported
Future Sub Area Name: Not reported
Future Document Type: Not reported
Future Due Date: Not reported
Schedule Area Name: Not reported
Schedule Sub Area Name: Not reported
Schedule Document Type: Not reported
Schedule Due Date: Not reported
Schedule Revised Date: Not reported

HIST UST:
File Number: 0002626E
URL: http://geotracker.waterboards.ca.gov/ustpdfs/pdf/0002626E.pdf
Region: STATE
Facility ID: 00000016805

ALCO CAD-NICKEL PLATING CORPORATION (Continued) **U001560836**

Facility Type:	Other
Other Type:	ELECTROPLATING
Contact Name:	DAVE CULP
Telephone:	2137497561
Owner Name:	ALCO PLATING CORPORATION
Owner Address:	1400 LONG BEACH AVENUE
Owner City,St,Zip:	LOS ANGELES, CA 90021
Total Tanks:	0014
Tank Num:	001
Container Num:	A1
Year Installed:	Not reported
Tank Capacity:	00002000
Tank Used for:	WASTE
Type of Fuel:	Not reported
Container Construction Thickness:	3
Leak Detection:	Visual
Tank Num:	002
Container Num:	B1
Year Installed:	Not reported
Tank Capacity:	00009600
Tank Used for:	PRODUCT
Type of Fuel:	DIESEL
Container Construction Thickness:	Not reported
Leak Detection:	Stock Inventor
Tank Num:	003
Container Num:	A2
Year Installed:	Not reported
Tank Capacity:	00002000
Tank Used for:	WASTE
Type of Fuel:	Not reported
Container Construction Thickness:	Not reported
Leak Detection:	Visual
Tank Num:	004
Container Num:	A3
Year Installed:	Not reported
Tank Capacity:	00000700
Tank Used for:	WASTE
Type of Fuel:	Not reported
Container Construction Thickness:	Not reported
Leak Detection:	Visual
Tank Num:	005
Container Num:	A4
Year Installed:	Not reported
Tank Capacity:	00000115
Tank Used for:	WASTE
Type of Fuel:	Not reported
Container Construction Thickness:	Not reported
Leak Detection:	Visual
Tank Num:	006
Container Num:	A5
Year Installed:	Not reported

ALCO CAD-NICKEL PLATING CORPORATION (Continued) **U001560836**

Tank Capacity:	00000115
Tank Used for:	WASTE
Type of Fuel:	Not reported
Container Construction Thickness:	Not reported
Leak Detection:	Visual

Tank Num:	007
Container Num:	A6
Year Installed:	Not reported
Tank Capacity:	00000115
Tank Used for:	WASTE
Type of Fuel:	Not reported
Container Construction Thickness:	Not reported
Leak Detection:	Visual

Tank Num:	008
Container Num:	A7
Year Installed:	Not reported
Tank Capacity:	00000115
Tank Used for:	WASTE
Type of Fuel:	Not reported
Container Construction Thickness:	Not reported
Leak Detection:	Visual

Tank Num:	009
Container Num:	A8
Year Installed:	Not reported
Tank Capacity:	00000115
Tank Used for:	WASTE
Type of Fuel:	Not reported
Container Construction Thickness:	Not reported
Leak Detection:	Visual

Tank Num:	010
Container Num:	A9
Year Installed:	Not reported
Tank Capacity:	00000115
Tank Used for:	WASTE
Type of Fuel:	Not reported
Container Construction Thickness:	Not reported
Leak Detection:	Not reported

Tank Num:	011
Container Num:	A10
Year Installed:	Not reported
Tank Capacity:	00000115
Tank Used for:	WASTE
Type of Fuel:	Not reported
Container Construction Thickness:	Not reported
Leak Detection:	Visual

Tank Num:	012
Container Num:	A11
Year Installed:	Not reported
Tank Capacity:	00001500
Tank Used for:	WASTE
Type of Fuel:	Not reported

ALCO CAD-NICKEL PLATING CORPORATION (Continued) **U001560836**

Container Construction Thickness:	Not reported
Leak Detection:	Visual
Tank Num:	013
Container Num:	A12
Year Installed:	Not reported
Tank Capacity:	00000136
Tank Used for:	WASTE
Type of Fuel:	Not reported
Container Construction Thickness:	Not reported
Leak Detection:	Visual
Tank Num:	014
Container Num:	B2
Year Installed:	Not reported
Tank Capacity:	00001200
Tank Used for:	WASTE
Type of Fuel:	Not reported
Container Construction Thickness:	Not reported
Leak Detection:	Visual

Click here for Geo Tracker PDF:

EMI:

Year:	1987
County Code:	19
Air Basin:	SC
Facility ID:	4346
Air District Name:	SC
SIC Code:	3471
Air District Name:	SOUTH COAST AQMD
Community Health Air Pollution Info System:	Not reported
Consolidated Emission Reporting Rule:	Not reported
Total Organic Hydrocarbon Gases Tons/Yr:	0
Reactive Organic Gases Tons/Yr:	0
Carbon Monoxide Emissions Tons/Yr:	0
NOX - Oxides of Nitrogen Tons/Yr:	0
SOX - Oxides of Sulphur Tons/Yr:	0
Particulate Matter Tons/Yr:	0
Part. Matter 10 Micrometers and Smllr Tons/Yr:	0
Year:	1993
County Code:	19
Air Basin:	SC
Facility ID:	4346
Air District Name:	SC
SIC Code:	3471
Air District Name:	SOUTH COAST AQMD
Community Health Air Pollution Info System:	Not reported
Consolidated Emission Reporting Rule:	Not reported
Total Organic Hydrocarbon Gases Tons/Yr:	0
Reactive Organic Gases Tons/Yr:	0
Carbon Monoxide Emissions Tons/Yr:	0
NOX - Oxides of Nitrogen Tons/Yr:	0
SOX - Oxides of Sulphur Tons/Yr:	0
Particulate Matter Tons/Yr:	0
Part. Matter 10 Micrometers and Smllr Tons/Yr:	0

ALCO CAD-NICKEL PLATING CORPORATION (Continued) **U001560836**

Year:	1995
County Code:	19
Air Basin:	SC
Facility ID:	4346
Air District Name:	SC
SIC Code:	3471
Air District Name:	SOUTH COAST AQMD
Community Health Air Pollution Info System:	Not reported
Consolidated Emission Reporting Rule:	Not reported
Total Organic Hydrocarbon Gases Tons/Yr:	0
Reactive Organic Gases Tons/Yr:	0
Carbon Monoxide Emissions Tons/Yr:	0
NOX - Oxides of Nitrogen Tons/Yr:	0
SOX - Oxides of Sulphur Tons/Yr:	0
Particulate Matter Tons/Yr:	0
Part. Matter 10 Micrometers and Smllr Tons/Yr:	0

Year:	1997
County Code:	19
Air Basin:	SC
Facility ID:	4346
Air District Name:	SC
SIC Code:	3471
Air District Name:	SOUTH COAST AQMD
Community Health Air Pollution Info System:	Not reported
Consolidated Emission Reporting Rule:	Not reported
Total Organic Hydrocarbon Gases Tons/Yr:	0
Reactive Organic Gases Tons/Yr:	0
Carbon Monoxide Emissions Tons/Yr:	0
NOX - Oxides of Nitrogen Tons/Yr:	1
SOX - Oxides of Sulphur Tons/Yr:	0
Particulate Matter Tons/Yr:	0
Part. Matter 10 Micrometers and Smllr Tons/Yr:	0

Year:	1998
County Code:	19
Air Basin:	SC
Facility ID:	4346
Air District Name:	SC
SIC Code:	3471
Air District Name:	SOUTH COAST AQMD
Community Health Air Pollution Info System:	Not reported
Consolidated Emission Reporting Rule:	Not reported
Total Organic Hydrocarbon Gases Tons/Yr:	0
Reactive Organic Gases Tons/Yr:	0
Carbon Monoxide Emissions Tons/Yr:	0
NOX - Oxides of Nitrogen Tons/Yr:	1
SOX - Oxides of Sulphur Tons/Yr:	0
Particulate Matter Tons/Yr:	0
Part. Matter 10 Micrometers and Smllr Tons/Yr:	0

Year:	1999
County Code:	19
Air Basin:	SC
Facility ID:	4346
Air District Name:	SC
SIC Code:	3471

ALCO CAD-NICKEL PLATING CORPORATION (Continued) **U001560836**

Air District Name:	SOUTH COAST AQMD
Community Health Air Pollution Info System:	Not reported
Consolidated Emission Reporting Rule:	Not reported
Total Organic Hydrocarbon Gases Tons/Yr:	0
Reactive Organic Gases Tons/Yr:	0
Carbon Monoxide Emissions Tons/Yr:	0
NOX - Oxides of Nitrogen Tons/Yr:	1
SOX - Oxides of Sulphur Tons/Yr:	0
Particulate Matter Tons/Yr:	0
Part. Matter 10 Micrometers and Smllr Tons/Yr:	0

Year:	2000
County Code:	19
Air Basin:	SC
Facility ID:	4346
Air District Name:	SC
SIC Code:	3471
Air District Name:	SOUTH COAST AQMD
Community Health Air Pollution Info System:	Not reported
Consolidated Emission Reporting Rule:	Not reported
Total Organic Hydrocarbon Gases Tons/Yr:	0
Reactive Organic Gases Tons/Yr:	0
Carbon Monoxide Emissions Tons/Yr:	0
NOX - Oxides of Nitrogen Tons/Yr:	1
SOX - Oxides of Sulphur Tons/Yr:	0
Particulate Matter Tons/Yr:	0
Part. Matter 10 Micrometers and Smllr Tons/Yr:	0

Year:	2001
County Code:	19
Air Basin:	SC
Facility ID:	4346
Air District Name:	SC
SIC Code:	3471
Air District Name:	SOUTH COAST AQMD
Community Health Air Pollution Info System:	Not reported
Consolidated Emission Reporting Rule:	Not reported
Total Organic Hydrocarbon Gases Tons/Yr:	0
Reactive Organic Gases Tons/Yr:	0
Carbon Monoxide Emissions Tons/Yr:	0
NOX - Oxides of Nitrogen Tons/Yr:	1
SOX - Oxides of Sulphur Tons/Yr:	0
Particulate Matter Tons/Yr:	0
Part. Matter 10 Micrometers and Smllr Tons/Yr:	0

Year:	2002
County Code:	19
Air Basin:	SC
Facility ID:	4346
Air District Name:	SC
SIC Code:	3471
Air District Name:	SOUTH COAST AQMD
Community Health Air Pollution Info System:	Not reported
Consolidated Emission Reporting Rule:	Not reported
Total Organic Hydrocarbon Gases Tons/Yr:	0
Reactive Organic Gases Tons/Yr:	0
Carbon Monoxide Emissions Tons/Yr:	0

ALCO CAD-NICKEL PLATING CORPORATION (Continued) **U001560836**

NOX - Oxides of Nitrogen Tons/Yr:	1
SOX - Oxides of Sulphur Tons/Yr:	0
Particulate Matter Tons/Yr:	0
Part. Matter 10 Micrometers and Smllr Tons/Yr:	0

Year:	2003
County Code:	19
Air Basin:	SC
Facility ID:	4346
Air District Name:	SC
SIC Code:	3471
Air District Name:	SOUTH COAST AQMD
Community Health Air Pollution Info System:	Not reported
Consolidated Emission Reporting Rule:	Not reported
Total Organic Hydrocarbon Gases Tons/Yr:	0
Reactive Organic Gases Tons/Yr:	0
Carbon Monoxide Emissions Tons/Yr:	0
NOX - Oxides of Nitrogen Tons/Yr:	1
SOX - Oxides of Sulphur Tons/Yr:	0
Particulate Matter Tons/Yr:	0
Part. Matter 10 Micrometers and Smllr Tons/Yr:	0

Year:	2004
County Code:	19
Air Basin:	SC
Facility ID:	4346
Air District Name:	SC
SIC Code:	3471
Air District Name:	SOUTH COAST AQMD
Community Health Air Pollution Info System:	Not reported
Consolidated Emission Reporting Rule:	Not reported
Total Organic Hydrocarbon Gases Tons/Yr:	0.0984
Reactive Organic Gases Tons/Yr:	0.04
Carbon Monoxide Emissions Tons/Yr:	0.208
NOX - Oxides of Nitrogen Tons/Yr:	0.772
SOX - Oxides of Sulphur Tons/Yr:	0.00493
Particulate Matter Tons/Yr:	0.1727
Part. Matter 10 Micrometers and Smllr Tons/Yr:	0.06

Year:	2005
County Code:	19
Air Basin:	SC
Facility ID:	4346
Air District Name:	SC
SIC Code:	3471
Air District Name:	SOUTH COAST AQMD
Community Health Air Pollution Info System:	Not reported
Consolidated Emission Reporting Rule:	Not reported
Total Organic Hydrocarbon Gases Tons/Yr:	.02646
Reactive Organic Gases Tons/Yr:	.011171412
Carbon Monoxide Emissions Tons/Yr:	.3838
NOX - Oxides of Nitrogen Tons/Yr:	.4814
SOX - Oxides of Sulphur Tons/Yr:	.002835
Particulate Matter Tons/Yr:	1.033885
Part. Matter 10 Micrometers and Smllr Tons/Yr:	.22549315

Year:	2006

ALCO CAD-NICKEL PLATING CORPORATION (Continued) **U001560836**

County Code:	19
Air Basin:	SC
Facility ID:	4346
Air District Name:	SC
SIC Code:	3471
Air District Name:	SOUTH COAST AQMD
Community Health Air Pollution Info System:	Not reported
Consolidated Emission Reporting Rule:	Not reported
Total Organic Hydrocarbon Gases Tons/Yr:	.0450023685457129322
Reactive Organic Gases Tons/Yr:	.019
Carbon Monoxide Emissions Tons/Yr:	.283
NOX - Oxides of Nitrogen Tons/Yr:	.355
SOX - Oxides of Sulphur Tons/Yr:	.002
Particulate Matter Tons/Yr:	.352
Part. Matter 10 Micrometers and Smllr Tons/Yr:	.08865

Year:	2007
County Code:	19
Air Basin:	SC
Facility ID:	4346
Air District Name:	SC
SIC Code:	3471
Air District Name:	SOUTH COAST AQMD
Community Health Air Pollution Info System:	Not reported
Consolidated Emission Reporting Rule:	Not reported
Total Organic Hydrocarbon Gases Tons/Yr:	.0450023685457129322
Reactive Organic Gases Tons/Yr:	.019
Carbon Monoxide Emissions Tons/Yr:	.283
NOX - Oxides of Nitrogen Tons/Yr:	.355
SOX - Oxides of Sulphur Tons/Yr:	.002
Particulate Matter Tons/Yr:	.352
Part. Matter 10 Micrometers and Smllr Tons/Yr:	.08865

Year:	2008
County Code:	19
Air Basin:	SC
Facility ID:	4346
Air District Name:	SC
SIC Code:	3471
Air District Name:	SOUTH COAST AQMD
Community Health Air Pollution Info System:	Not reported
Consolidated Emission Reporting Rule:	Not reported
Total Organic Hydrocarbon Gases Tons/Yr:	.0274138623874940786
Reactive Organic Gases Tons/Yr:	.0115741327
Carbon Monoxide Emissions Tons/Yr:	.3078706635
NOX - Oxides of Nitrogen Tons/Yr:	.37
SOX - Oxides of Sulphur Tons/Yr:	.00228842766
Particulate Matter Tons/Yr:	4.5692980201765
Part. Matter 10 Micrometers and Smllr Tons/Yr:	3.180648417603535

Year:	2009
County Code:	19
Air Basin:	SC
Facility ID:	4346
Air District Name:	SC
SIC Code:	3471
Air District Name:	SOUTH COAST AQMD

ALCO CAD-NICKEL PLATING CORPORATION (Continued) **U001560836**

Community Health Air Pollution Info System:	Not reported
Consolidated Emission Reporting Rule:	Not reported
Total Organic Hydrocarbon Gases Tons/Yr:	2.6504026527711898E-2
Reactive Organic Gases Tons/Yr:	0.01119
Carbon Monoxide Emissions Tons/Yr:	0.22592999999999999
NOX - Oxides of Nitrogen Tons/Yr:	0.28999999999999998
SOX - Oxides of Sulphur Tons/Yr:	0.001722
Particulate Matter Tons/Yr:	0.43706840000000002
Part. Matter 10 Micrometers and Smllr Tons/Yr:	0.28890819600000001

Year:	2010
County Code:	19
Air Basin:	SC
Facility ID:	4346
Air District Name:	SC
SIC Code:	3471
Air District Name:	SOUTH COAST AQMD
Community Health Air Pollution Info System:	Not reported
Consolidated Emission Reporting Rule:	Not reported
Total Organic Hydrocarbon Gases Tons/Yr:	3.6072951207958302E-2
Reactive Organic Gases Tons/Yr:	0.01523
Carbon Monoxide Emissions Tons/Yr:	0.22112000000000001
NOX - Oxides of Nitrogen Tons/Yr:	0.27744000000000002
SOX - Oxides of Sulphur Tons/Yr:	1.6199999999999999E-3
Particulate Matter Tons/Yr:	0.45135999999999998
Part. Matter 10 Micrometers and Smllr Tons/Yr:	0.29141230000000001

Year:	2011
County Code:	19
Air Basin:	SC
Facility ID:	4346
Air District Name:	SC
SIC Code:	3471
Air District Name:	SOUTH COAST AQMD
Community Health Air Pollution Info System:	Not reported
Consolidated Emission Reporting Rule:	Not reported
Total Organic Hydrocarbon Gases Tons/Yr:	0.035504500237
Reactive Organic Gases Tons/Yr:	0.01499
Carbon Monoxide Emissions Tons/Yr:	0.2177
NOX - Oxides of Nitrogen Tons/Yr:	0.27315
SOX - Oxides of Sulphur Tons/Yr:	0.0016
Particulate Matter Tons/Yr:	0.46028
Part. Matter 10 Micrometers and Smllr Tons/Yr:	0.2928489

Year:	2012
County Code:	19
Air Basin:	SC
Facility ID:	4346
Air District Name:	SC
SIC Code:	3471
Air District Name:	SOUTH COAST AQMD
Community Health Air Pollution Info System:	Not reported
Consolidated Emission Reporting Rule:	Not reported
Total Organic Hydrocarbon Gases Tons/Yr:	0.03737565135
Reactive Organic Gases Tons/Yr:	0.01578
Carbon Monoxide Emissions Tons/Yr:	0.22918
NOX - Oxides of Nitrogen Tons/Yr:	0.28755

ALCO CAD-NICKEL PLATING CORPORATION (Continued) **U001560836**

SOX - Oxides of Sulphur Tons/Yr:	0.00168
Particulate Matter Tons/Yr:	1.02735
Part. Matter 10 Micrometers and Smllr Tons/Yr:	0.4014559

Year:	2013
County Code:	19
Air Basin:	SC
Facility ID:	4346
Air District Name:	SC
SIC Code:	3471
Air District Name:	SOUTH COAST AQMD
Community Health Air Pollution Info System:	Not reported
Consolidated Emission Reporting Rule:	Not reported
Total Organic Hydrocarbon Gases Tons/Yr:	0.043036475604
Reactive Organic Gases Tons/Yr:	0.01817
Carbon Monoxide Emissions Tons/Yr:	0.26378
NOX - Oxides of Nitrogen Tons/Yr:	0.33095
SOX - Oxides of Sulphur Tons/Yr:	0.00194
Particulate Matter Tons/Yr:	1.0214
Part. Matter 10 Micrometers and Smllr Tons/Yr:	0.3953821

NPDES:

Npdes Number:	Not reported
Facility Status:	Not reported
Agency Id:	Not reported
Region:	4
Regulatory Measure Id:	189187
Order No:	Not reported
Regulatory Measure Type:	Industrial
Place Id:	Not reported
WDID:	4 19I003553
Program Type:	Not reported
Adoption Date Of Regulatory Measure:	Not reported
Effective Date Of Regulatory Measure:	Not reported
Expiration Date Of Regulatory Measure:	Not reported
Termination Date Of Regulatory Measure:	Not reported
Discharge Name:	Not reported
Discharge Address:	Not reported
Discharge City:	Not reported
Discharge State:	Not reported
Discharge Zip:	Not reported
RECEIVED DATE:	5/9/2008
PROCESSED DATE:	4/3/1992
STATUS CODE NAME:	Active
STATUS DATE:	4/3/1992
PLACE SIZE:	54136
PLACE SIZE UNIT:	53
FACILITY CONTACT NAME:	GEORGE Wulf
FACILITY CONTACT TITLE:	Not reported
FACILITY CONTACT PHONE:	2137497561
FACILITY CONTACT PHONE EXT:	Not reported
FACILITY CONTACT EMAIL:	Not reported
OPERATOR NAME:	Alcocad Nickel Plating Corpor
OPERATOR ADDRESS:	1400 Long Beach Ave
OPERATOR CITY:	Los Angeles
OPERATOR STATE:	California
OPERATOR ZIP:	90021

ALCO CAD-NICKEL PLATING CORPORATION (Continued) **U001560836**

OPERATOR CONTACT NAME:	GEORGE Wulf
OPERATOR CONTACT TITLE:	Not reported
OPERATOR CONTACT PHONE:	213-749-7561
OPERATOR CONTACT PHONE EXT:	Not reported
OPERATOR CONTACT EMAIL:	Not reported
OPERATOR TYPE:	Private Business
DEVELOPER NAME:	Not reported
DEVELOPER ADDRESS:	Not reported
DEVELOPER CITY:	Not reported
DEVELOPER STATE:	California
DEVELOPER ZIP:	Not reported
DEVELOPER CONTACT NAME:	Not reported
DEVELOPER CONTACT TITLE:	Not reported
CONSTYPE LINEAR UTILITY IND:	Not reported
EMERGENCY PHONE NO:	213-749-7561
EMERGENCY PHONE EXT:	Not reported
CONSTYPE ABOVE GROUND IND:	Not reported
CONSTYPE BELOW GROUND IND:	Not reported
CONSTYPE CABLE LINE IND:	Not reported
CONSTYPE COMM LINE IND:	Not reported
CONSTYPE COMMERTIAL IND:	Not reported
CONSTYPE ELECTRICAL LINE IND:	Not reported
CONSTYPE GAS LINE IND:	Not reported
CONSTYPE INDUSTRIAL IND:	Not reported
CONSTYPE OTHER DESRIPTION:	Not reported
CONSTYPE OTHER IND:	Not reported
CONSTYPE RECONS IND:	Not reported
CONSTYPE RESIDENTIAL IND:	Not reported
CONSTYPE TRANSPORT IND:	Not reported
CONSTYPE UTILITY DESCRIPTION:	Not reported
CONSTYPE UTILITY IND:	Not reported
CONSTYPE WATER SEWER IND:	Not reported
DIR DISCHARGE USWATER IND:	Not reported
RECEIVING WATER NAME:	L.a. River
CERTIFIER NAME:	Not reported
CERTIFIER TITLE:	Not reported
CERTIFICATION DATE:	Not reported
PRIMARY SIC:	3471-Electroplating, Plating, Polishing, Anodizing, and Coloring
SECONDARY SIC:	Not reported
TERTIARY SIC:	Not reported
Npdes Number:	CAS000001
Facility Status:	Active
Agency Id:	0
Region:	4
Regulatory Measure Id:	189187
Order No:	97-03-DWQ
Regulatory Measure Type:	Enrollee
Place Id:	Not reported
WDID:	4 19I003553
Program Type:	Industrial
Adoption Date Of Regulatory Measure:	Not reported
Effective Date Of Regulatory Measure:	04/03/1992
Expiration Date Of Regulatory Measure:	Not reported
Termination Date Of Regulatory Measure:	Not reported
Discharge Name:	ALCO CAD NICKEL PLATING CORP
Discharge Address:	1400 LONG BEACH AVE

ALCO CAD-NICKEL PLATING CORPORATION (Continued) **U001560836**

Discharge City:	LOS ANGELES
Discharge State:	California
Discharge Zip:	90021
RECEIVED DATE:	Not reported
PROCESSED DATE:	Not reported
STATUS CODE NAME:	Not reported
STATUS DATE:	Not reported
PLACE SIZE:	Not reported
PLACE SIZE UNIT:	Not reported
FACILITY CONTACT NAME:	Not reported
FACILITY CONTACT TITLE:	Not reported
FACILITY CONTACT PHONE:	Not reported
FACILITY CONTACT PHONE EXT:	Not reported
FACILITY CONTACT EMAIL:	Not reported
OPERATOR NAME:	Not reported
OPERATOR ADDRESS:	Not reported
OPERATOR CITY:	Not reported
OPERATOR STATE:	Not reported
OPERATOR ZIP:	Not reported
OPERATOR CONTACT NAME:	Not reported
OPERATOR CONTACT TITLE:	Not reported
OPERATOR CONTACT PHONE:	Not reported
OPERATOR CONTACT PHONE EXT:	Not reported
OPERATOR CONTACT EMAIL:	Not reported
OPERATOR TYPE:	Not reported
DEVELOPER NAME:	Not reported
DEVELOPER ADDRESS:	Not reported
DEVELOPER CITY:	Not reported
DEVELOPER STATE:	Not reported
DEVELOPER ZIP:	Not reported
DEVELOPER CONTACT NAME:	Not reported
DEVELOPER CONTACT TITLE:	Not reported
CONSTYPE LINEAR UTILITY IND:	Not reported
EMERGENCY PHONE NO:	Not reported
EMERGENCY PHONE EXT:	Not reported
CONSTYPE ABOVE GROUND IND:	Not reported
CONSTYPE BELOW GROUND IND:	Not reported
CONSTYPE CABLE LINE IND:	Not reported
CONSTYPE COMM LINE IND:	Not reported
CONSTYPE COMMERTIAL IND:	Not reported
CONSTYPE ELECTRICAL LINE IND:	Not reported
CONSTYPE GAS LINE IND:	Not reported
CONSTYPE INDUSTRIAL IND:	Not reported
CONSTYPE OTHER DESRIPTION:	Not reported
CONSTYPE OTHER IND:	Not reported
CONSTYPE RECONS IND:	Not reported
CONSTYPE RESIDENTIAL IND:	Not reported
CONSTYPE TRANSPORT IND:	Not reported
CONSTYPE UTILITY DESCRIPTION:	Not reported
CONSTYPE UTILITY IND:	Not reported
CONSTYPE WATER SEWER IND:	Not reported
DIR DISCHARGE USWATER IND:	Not reported
RECEIVING WATER NAME:	Not reported
CERTIFIER NAME:	Not reported
CERTIFIER TITLE:	Not reported
CERTIFICATION DATE:	Not reported
PRIMARY SIC:	Not reported

ALCO CAD-NICKEL PLATING CORPORATION (Continued) **U001560836**

SECONDARY SIC: Not reported
TERTIARY SIC: Not reported

AG126 **LOS ANGELES COUNTY METROPOLITAN TRANSPORTATION AUTHORITY** **CA ENVIROSTOR** **1000283260**
North **410 CENTER STREET** **CA VCP** **N/A**
1/2-1 **LOS ANGELES, CA 90012** **CA SWEEPS UST**
0.908 mi. **CA FID UST**
4793 ft. **Site 1 of 3 in cluster AG** **CA DEED**

Relative: Higher

Actual: 272 ft.

ENVIROSTOR:

Facility ID:	60000170
Status:	Certified O&M - Land Use Restrictions Only
Status Date:	12/05/2007
Site Code:	301333
Site Type:	Voluntary Cleanup
Site Type Detailed:	Voluntary Cleanup
Acres:	1.4
NPL:	NO
Regulatory Agencies:	SMBRP
Lead Agency:	SMBRP
Program Manager:	Folashade Simpson
Supervisor:	Juli Propes
Division Branch:	Cleanup Chatsworth
Assembly:	53
Senate:	24
Special Program:	Voluntary Cleanup Program
Restricted Use:	YES
Site Mgmt Req:	NONE SPECIFIED
Funding:	Responsible Party
Latitude:	34.05131
Longitude:	-118.2309
APN:	5173-021-002, 5173-021-003, 5173021002, 5173021003
Past Use:	MANUFACTURED GAS PLANT, MACHINE SHOP, MANUFACTURED GAS PLANT
Potential COC:	Benzene Lead Polynuclear aromatic hydrocarbons (PAHs TPH-diesel TPH-gas 1,3-Butadiene Hexachlorobutadiene Styrene Toluene Xylenes Zinc Tetrachloroethylene (PCE Naphthalene
Confirmed COC:	30525-NO 30550-NO 30019-NO 30024-NO 30025-NO 30100-NO 30312-NO 30003-NO 30013-NO 30593-NO 30594-NO Naphthalene Tetrachloroethylene (PCE
Potential Description:	OTH, SOIL, OTH, SV
Alias Name:	Aliso Sector C, Block N
Alias Type:	Alternate Name
Alias Name:	Manley Oil
Alias Type:	Alternate Name
Alias Name:	5173-021-002
Alias Type:	APN
Alias Name:	5173-021-003
Alias Type:	APN
Alias Name:	5173021002
Alias Type:	APN
Alias Name:	5173021003
Alias Type:	APN
Alias Name:	110033612892
Alias Type:	EPA (FRS #)
Alias Name:	301001
Alias Type:	Project Code (Site Code)
Alias Name:	301333
Alias Type:	Project Code (Site Code)

LOS ANGELES COUNTY METROPOLITAN TRANSPORTATION AUTHORITY (Continued) **1000283260**

Alias Name: 60000170
Alias Type: Envirostor ID Number

Completed Info:
Completed Area Name: PROJECT WIDE
Completed Sub Area Name: Not reported
Completed Document Type: Consultative Service Agreement
Completed Date: 04/09/2007
Comments: Not reported

Completed Area Name: PROJECT WIDE
Completed Sub Area Name: Not reported
Completed Document Type: Certification
Completed Date: 12/14/2007
Comments: Not reported

Completed Area Name: PROJECT WIDE
Completed Sub Area Name: Not reported
Completed Document Type: Land Use Restriction - Site Inspection/Visit
Completed Date: 12/23/2015
Comments: Not reported

Completed Area Name: PROJECT WIDE
Completed Sub Area Name: Not reported
Completed Document Type: Land Use Restriction - Site Inspection/Visit
Completed Date: 12/06/2013
Comments: Inspection completed and documented

Completed Area Name: PROJECT WIDE
Completed Sub Area Name: Not reported
Completed Document Type: Remedial Investigation Report
Completed Date: 02/06/2004
Comments: Block N - The Site Investigation Report was approved for the Site.

Completed Area Name: PROJECT WIDE
Completed Sub Area Name: Not reported
Completed Document Type: Removal Action Workplan
Completed Date: 09/09/2005
Comments: RAW approved

Completed Area Name: PROJECT WIDE
Completed Sub Area Name: Not reported
Completed Document Type: Removal Action Completion Report
Completed Date: 11/03/2006
Comments: Completion Report dated 30 Oct 06 accepted by DTSC

Completed Area Name: PROJECT WIDE
Completed Sub Area Name: Not reported
Completed Document Type: Fieldwork
Completed Date: 01/09/2006
Comments: Fieldwork completed

Completed Area Name: PROJECT WIDE
Completed Sub Area Name: Not reported
Completed Document Type: Technical Report
Completed Date: 01/23/2007
Comments: Proposed work was performed without opportunity for DTSC review of document. No determination was made regarding the submitted work plan.

LOS ANGELES COUNTY METROPOLITAN TRANSPORTATION AUTHORITY (Continued) **1000283260**

Not reported

Completed Area Name: PROJECT WIDE
Completed Sub Area Name: Not reported
Completed Document Type: Fieldwork
Completed Date: 02/19/2007
Comments: Supplemental soil gas field work performed 15-19 Feb 07

Completed Area Name: PROJECT WIDE
Completed Sub Area Name: Not reported
Completed Document Type: Site Characterization Report
Completed Date: 04/27/2007
Comments: No change in site conditions

Completed Area Name: PROJECT WIDE
Completed Sub Area Name: Not reported
Completed Document Type: Operations and Maintenance Report
Completed Date: 12/11/2008
Comments: Annual Inspection Report accepted.

Completed Area Name: PROJECT WIDE
Completed Sub Area Name: Not reported
Completed Document Type: 5 Year Review Reports
Completed Date: 09/12/2012
Comments: Not reported

Completed Area Name: PROJECT WIDE
Completed Sub Area Name: Not reported
Completed Document Type: Voluntary Cleanup Agreement
Completed Date: 01/01/2001
Comments: Not reported

Completed Area Name: PROJECT WIDE
Completed Sub Area Name: Not reported
Completed Document Type: CEQA - Initial Study/ Neg. Declaration
Completed Date: 08/20/2004
Comments: Not reported

Completed Area Name: PROJECT WIDE
Completed Sub Area Name: Not reported
Completed Document Type: Land Use Restriction
Completed Date: 12/05/2007
Comments: Not reported

Future Area Name: PROJECT WIDE
Future Sub Area Name: Not reported
Future Document Type: 5 Year Review Reports
Future Due Date: 2017
Schedule Area Name: Not reported
Schedule Sub Area Name: Not reported
Schedule Document Type: Not reported
Schedule Due Date: Not reported
Schedule Revised Date: Not reported

VCP:
Facility ID: 60000170
Site Type: Voluntary Cleanup

LOS ANGELES COUNTY METROPOLITAN TRANSPORTATION AUTHORITY (Continued) **1000283260**

Site Type Detail:	Voluntary Cleanup
Site Mgmt. Req.:	NONE SPECIFIED
Acres:	1.4
National Priorities List:	NO
Cleanup Oversight Agencies:	SMBRP
Lead Agency:	SMBRP
Lead Agency Description:	DTSC - Site Cleanup Program
Project Manager:	Folashade Simpson
Supervisor:	Juli Propes
Division Branch:	Cleanup Chatsworth
Site Code:	301333
Assembly:	53
Senate:	24
Special Programs Code:	Voluntary Cleanup Program
Status:	Certified O&M - Land Use Restrictions Only
Status Date:	12/05/2007
Restricted Use:	YES
Funding:	Responsible Party
Lat/Long:	34.05131 / -118.2309
APN:	5173-021-002, 5173-021-003, 5173021002, 5173021003
Past Use:	MANUFACTURED GAS PLANT, MACHINE SHOP, MANUFACTURED GAS PLANT
Potential COC:	30003, 30013, 30019, 30024, 30025, 30100, 30312, 30525, 30550, 30593, 30594, 30022, 30484
Confirmed COC:	30525-NO,30550-NO,30019-NO,30024-NO,30025-NO,30100-NO,30312-NO, 30003-NO,30013-NO,30593-NO,30594-NO,, ,30484,30022
Potential Description:	OTH, SOIL, OTH, SV
Alias Name:	Aliso Sector C, Block N
Alias Type:	Alternate Name
Alias Name:	Manley Oil
Alias Type:	Alternate Name
Alias Name:	5173-021-002
Alias Type:	APN
Alias Name:	5173-021-003
Alias Type:	APN
Alias Name:	5173021002
Alias Type:	APN
Alias Name:	5173021003
Alias Type:	APN
Alias Name:	110033612892
Alias Type:	EPA (FRS #)
Alias Name:	301001
Alias Type:	Project Code (Site Code)
Alias Name:	301333
Alias Type:	Project Code (Site Code)
Alias Name:	60000170
Alias Type:	Envirostor ID Number

Completed Info:

Completed Area Name:	PROJECT WIDE
Completed Sub Area Name:	Not reported
Completed Document Type:	Consultative Service Agreement
Completed Date:	04/09/2007
Comments:	Not reported

Completed Area Name:	PROJECT WIDE
Completed Sub Area Name:	Not reported
Completed Document Type:	Certification
Completed Date:	12/14/2007

LOS ANGELES COUNTY METROPOLITAN TRANSPORTATION AUTHORITY (Continued) **1000283260**

Comments: Not reported

Completed Area Name: PROJECT WIDE
Completed Sub Area Name: Not reported
Completed Document Type: Land Use Restriction - Site Inspection/Visit
Completed Date: 12/23/2015
Comments: Not reported

Completed Area Name: PROJECT WIDE
Completed Sub Area Name: Not reported
Completed Document Type: Land Use Restriction - Site Inspection/Visit
Completed Date: 12/06/2013
Comments: Inspection completed and documented

Completed Area Name: PROJECT WIDE
Completed Sub Area Name: Not reported
Completed Document Type: Remedial Investigation Report
Completed Date: 02/06/2004
Comments: Block N - The Site Investigation Report was approved for the Site.

Completed Area Name: PROJECT WIDE
Completed Sub Area Name: Not reported
Completed Document Type: Removal Action Workplan
Completed Date: 09/09/2005
Comments: RAW approved

Completed Area Name: PROJECT WIDE
Completed Sub Area Name: Not reported
Completed Document Type: Removal Action Completion Report
Completed Date: 11/03/2006
Comments: Completion Report dated 30 Oct 06 accepted by DTSC

Completed Area Name: PROJECT WIDE
Completed Sub Area Name: Not reported
Completed Document Type: Fieldwork
Completed Date: 01/09/2006
Comments: Fieldwork completed

Completed Area Name: PROJECT WIDE
Completed Sub Area Name: Not reported
Completed Document Type: Technical Report
Completed Date: 01/23/2007
Comments: Proposed work was performed without opportunity for DTSC review of document. No determination was made regarding the submitted work plan.
Not reported

Completed Area Name: PROJECT WIDE
Completed Sub Area Name: Not reported
Completed Document Type: Fieldwork
Completed Date: 02/19/2007
Comments: Supplemental soil gas field work performed 15-19 Feb 07

Completed Area Name: PROJECT WIDE
Completed Sub Area Name: Not reported
Completed Document Type: Site Characterization Report
Completed Date: 04/27/2007
Comments: No change in site conditions

LOS ANGELES COUNTY METROPOLITAN TRANSPORTATION AUTHORITY (Continued) **1000283260**

Completed Area Name: PROJECT WIDE
Completed Sub Area Name: Not reported
Completed Document Type: Operations and Maintenance Report
Completed Date: 12/11/2008
Comments: Annual Inspection Report accepted.

Completed Area Name: PROJECT WIDE
Completed Sub Area Name: Not reported
Completed Document Type: 5 Year Review Reports
Completed Date: 09/12/2012
Comments: Not reported

Completed Area Name: PROJECT WIDE
Completed Sub Area Name: Not reported
Completed Document Type: Voluntary Cleanup Agreement
Completed Date: 01/01/2001
Comments: Not reported

Completed Area Name: PROJECT WIDE
Completed Sub Area Name: Not reported
Completed Document Type: CEQA - Initial Study/ Neg. Declaration
Completed Date: 08/20/2004
Comments: Not reported

Completed Area Name: PROJECT WIDE
Completed Sub Area Name: Not reported
Completed Document Type: Land Use Restriction
Completed Date: 12/05/2007
Comments: Not reported

Future Area Name: PROJECT WIDE
Future Sub Area Name: Not reported
Future Document Type: 5 Year Review Reports
Future Due Date: 2017
Schedule Area Name: Not reported
Schedule Sub Area Name: Not reported
Schedule Document Type: Not reported
Schedule Due Date: Not reported
Schedule Revised Date: Not reported

SWEEPS UST:
Status: Not reported
Comp Number: 1030
Number: Not reported
Board Of Equalization: 44-011544
Referral Date: Not reported
Action Date: Not reported
Created Date: Not reported
Owner Tank Id: Not reported
SWRCB Tank Id: 19-050-001030-000001
Tank Status: Not reported
Capacity: 10000
Active Date: Not reported
Tank Use: CHEMICAL
STG: PRODUCT
Content: UNKNOWN
Number Of Tanks: 2

LOS ANGELES COUNTY METROPOLITAN TRANSPORTATION AUTHORITY (Continued) **1000283260**

Status: Not reported
Comp Number: 1030
Number: Not reported
Board Of Equalization: 44-011544
Referral Date: Not reported
Action Date: Not reported
Created Date: Not reported
Owner Tank Id: Not reported
SWRCB Tank Id: 19-050-001030-000002
Tank Status: Not reported
Capacity: 10000
Active Date: Not reported
Tank Use: CHEMICAL
STG: PRODUCT
Content: UNKNOWN
Number Of Tanks: Not reported

CA FID UST:
Facility ID: 19024686
Regulated By: UTNKI
Regulated ID: 00016899
Cortese Code: Not reported
SIC Code: Not reported
Facility Phone: 2136285674
Mail To: Not reported
Mailing Address: 410 CENTER ST
Mailing Address 2: Not reported
Mailing City,St,Zip: LOS ANGELES 900120000
Contact: Not reported
Contact Phone: Not reported
DUNs Number: Not reported
NPDES Number: Not reported
EPA ID: Not reported
Comments: Not reported
Status: Inactive

DEED:
Envirostor ID: 60000170
Area: PROJECT WIDE
Sub Area: Not reported
Site Type: VOLUNTARY CLEANUP
Status: CERTIFIED O&M - LAND USE RESTRICTIONS ONLY
Agency: Not reported
Covenant Uploaded: Not reported
Deed Date(s): 12/05/2007

127
SSW
1/2-1
0.908 mi.
4795 ft.

Relative:
Lower

Actual:
229 ft.

MID CITY IRON & METAL CORPORATION
2104 E 15TH ST.
LOS ANGELES, CA 90002

CA ENVIROSTOR **S101584674**
CA SWRCY **N/A**
CA SWEEPS UST
CA FID UST
CA NPDES
CA WDS

ENVIROSTOR:
Facility ID: 60000313
Status: Inactive - Action Required
Status Date: 05/19/2006

MID CITY IRON & METAL CORPORATION (Continued) **S101584674**

Site Code: Not reported
Site Type: Evaluation
Site Type Detailed: Evaluation
Acres: 1.25
NPL: NO
Regulatory Agencies: SMBRP
Lead Agency: SMBRP
Program Manager: Not reported
Supervisor: Rita Kamat
Division Branch: Cleanup Chatsworth
Assembly: 53
Senate: 24
Special Program: EPA - PASI
Restricted Use: NO
Site Mgmt Req: NONE SPECIFIED
Funding: EPA Grant
Latitude: 34.02174
Longitude: -118.2340
APN: 5167019024
Past Use: RECYCLING - SCRAP METAL
Potential COC: Lead Polychlorinated biphenyls (PCBs
Confirmed COC: 30018-NO 30013-NO
Potential Description: SOIL
Alias Name: 5167019024
Alias Type: APN
Alias Name: 60000313
Alias Type: Envirostor ID Number

Completed Info:
Completed Area Name: PROJECT WIDE
Completed Sub Area Name: Not reported
Completed Document Type: Site Screening
Completed Date: 05/19/2006
Comments: EPA APPROVAL BY MATT MITGUARD (PROJECT OFFICER)

Future Area Name: Not reported
Future Sub Area Name: Not reported
Future Document Type: Not reported
Future Due Date: Not reported
Schedule Area Name: Not reported
Schedule Sub Area Name: Not reported
Schedule Document Type: Not reported
Schedule Due Date: Not reported
Schedule Revised Date: Not reported

SWRCY:
Reg Id: 44783
Cert Id: RC14556
Mailing Address: 2411 N Glassell
Mailing City: Orange
Mailing State: CA
Mailing Zip Code: 92865
Website: Not reported
Email: tjohnson@sarecycling.com
Phone Number: (714) 688-4943
Grand Father: N
Rural: N

MID CITY IRON & METAL CORPORATION (Continued) **S101584674**

Operation Begin Date:	10/16/2009
Aluminium:	Y
Glass:	Y
Plastic:	Y
Bimetal:	Y
Agency:	N/A
Monday Hours Of Operation:	7:00 am - 4:00 pm
Tuesday Hours Of Operation:	7:00 am - 4:00 pm
Wednesday Hours Of Operation:	7:00 am - 4:00 pm
Thursday Hours Of Operation:	7:00 am - 4:00 pm
Friday Hours Of Operation:	7:00 am - 4:00 pm
Saturday Hours Of Operation:	7:00 am - 1:00 pm
Sunday Hours Of Operation:	CLOSED
Organization ID:	18968
Organization Name:	SA Recycling LLC

SWEEPS UST:

Status:	Not reported
Comp Number:	4344
Number:	Not reported
Board Of Equalization:	Not reported
Referral Date:	Not reported
Action Date:	Not reported
Created Date:	Not reported
Owner Tank Id:	Not reported
SWRCB Tank Id:	Not reported
Tank Status:	Not reported
Capacity:	Not reported
Active Date:	Not reported
Tank Use:	Not reported
STG:	Not reported
Content:	Not reported
Number Of Tanks:	0

CA FID UST:

Facility ID:	19014198
Regulated By:	UTNKA
Regulated ID:	Not reported
Cortese Code:	Not reported
SIC Code:	Not reported
Facility Phone:	2130000000
Mail To:	Not reported
Mailing Address:	2104 E 15TH ST
Mailing Address 2:	Not reported
Mailing City,St,Zip:	LOS ANGELES 900210000
Contact:	Not reported
Contact Phone:	Not reported
DUNs Number:	Not reported
NPDES Number:	Not reported
EPA ID:	Not reported
Comments:	Not reported
Status:	Active

NPDES:

Npdes Number:	Not reported
Facility Status:	Not reported

MID CITY IRON & METAL CORPORATION (Continued) **S101584674**

Agency Id:	Not reported
Region:	4
Regulatory Measure Id:	189969
Order No:	Not reported
Regulatory Measure Type:	Industrial
Place Id:	Not reported
WDID:	4 19I010401
Program Type:	Not reported
Adoption Date Of Regulatory Measure:	Not reported
Effective Date Of Regulatory Measure:	Not reported
Expiration Date Of Regulatory Measure:	Not reported
Termination Date Of Regulatory Measure:	8/23/2007
Discharge Name:	Not reported
Discharge Address:	Not reported
Discharge City:	Not reported
Discharge State:	Not reported
Discharge Zip:	Not reported
RECEIVED DATE:	5/9/2008
PROCESSED DATE:	8/4/1993
STATUS CODE NAME:	Terminated
STATUS DATE:	8/23/2007
PLACE SIZE:	3
PLACE SIZE UNIT:	52
FACILITY CONTACT NAME:	TAMMI Shank
FACILITY CONTACT TITLE:	Not reported
FACILITY CONTACT PHONE:	2137474281
FACILITY CONTACT PHONE EXT:	Not reported
FACILITY CONTACT EMAIL:	Not reported
OPERATOR NAME:	Mid City Iron & Metal
OPERATOR ADDRESS:	2104 E 15th St
OPERATOR CITY:	Los Angeles
OPERATOR STATE:	California
OPERATOR ZIP:	90021
OPERATOR CONTACT NAME:	TAMMI Shank
OPERATOR CONTACT TITLE:	Not reported
OPERATOR CONTACT PHONE:	213-747-4281
OPERATOR CONTACT PHONE EXT:	Not reported
OPERATOR CONTACT EMAIL:	Not reported
OPERATOR TYPE:	Private Business
DEVELOPER NAME:	Not reported
DEVELOPER ADDRESS:	Not reported
DEVELOPER CITY:	Not reported
DEVELOPER STATE:	California
DEVELOPER ZIP:	Not reported
DEVELOPER CONTACT NAME:	Not reported
DEVELOPER CONTACT TITLE:	Not reported
CONSTYPE LINEAR UTILITY IND:	Not reported
EMERGENCY PHONE NO:	213-747-4281
EMERGENCY PHONE EXT:	Not reported
CONSTYPE ABOVE GROUND IND:	Not reported
CONSTYPE BELOW GROUND IND:	Not reported
CONSTYPE CABLE LINE IND:	Not reported
CONSTYPE COMM LINE IND:	Not reported
CONSTYPE COMMERTIAL IND:	Not reported
CONSTYPE ELECTRICAL LINE IND:	Not reported
CONSTYPE GAS LINE IND:	Not reported
CONSTYPE INDUSTRIAL IND:	Not reported

MID CITY IRON & METAL CORPORATION (Continued) **S101584674**

CONSTYPE OTHER DESRIPTION:	Not reported
CONSTYPE OTHER IND:	Not reported
CONSTYPE RECONS IND:	Not reported
CONSTYPE RESIDENTIAL IND:	Not reported
CONSTYPE TRANSPORT IND:	Not reported
CONSTYPE UTILITY DESCRIPTION:	Not reported
CONSTYPE UTILITY IND:	Not reported
CONSTYPE WATER SEWER IND:	Not reported
DIR DISCHARGE USWATER IND:	Not reported
RECEIVING WATER NAME:	Los Angeles River
CERTIFIER NAME:	Not reported
CERTIFIER TITLE:	Not reported
CERTIFICATION DATE:	Not reported
PRIMARY SIC:	5093-Scrap and Waste Materials
SECONDARY SIC:	Not reported
TERTIARY SIC:	Not reported
Npdes Number:	Not reported
Facility Status:	Not reported
Agency Id:	Not reported
Region:	4
Regulatory Measure Id:	331018
Order No:	Not reported
Regulatory Measure Type:	Industrial
Place Id:	Not reported
WDID:	4 19I021118
Program Type:	Not reported
Adoption Date Of Regulatory Measure:	Not reported
Effective Date Of Regulatory Measure:	Not reported
Expiration Date Of Regulatory Measure:	Not reported
Termination Date Of Regulatory Measure:	Not reported
Discharge Name:	Not reported
Discharge Address:	Not reported
Discharge City:	Not reported
Discharge State:	Not reported
Discharge Zip:	Not reported
RECEIVED DATE:	5/9/2008
PROCESSED DATE:	9/5/2007
STATUS CODE NAME:	Active
STATUS DATE:	9/5/2007
PLACE SIZE:	2.2
PLACE SIZE UNIT:	52
FACILITY CONTACT NAME:	Tammi Jones
FACILITY CONTACT TITLE:	Not reported
FACILITY CONTACT PHONE:	213-747-4281
FACILITY CONTACT PHONE EXT:	Not reported
FACILITY CONTACT EMAIL:	tjones@sarecycling.com
OPERATOR NAME:	SA Recycling LLC
OPERATOR ADDRESS:	2104 E 15th st
OPERATOR CITY:	Los Angeles
OPERATOR STATE:	California
OPERATOR ZIP:	90021
OPERATOR CONTACT NAME:	Tammi Jones
OPERATOR CONTACT TITLE:	Not reported
OPERATOR CONTACT PHONE:	213-747-4281
OPERATOR CONTACT PHONE EXT:	Not reported
OPERATOR CONTACT EMAIL:	tjones@sarecycling.com

MID CITY IRON & METAL CORPORATION (Continued) **S101584674**

OPERATOR TYPE:	Private Business
DEVELOPER NAME:	Not reported
DEVELOPER ADDRESS:	Not reported
DEVELOPER CITY:	Not reported
DEVELOPER STATE:	California
DEVELOPER ZIP:	Not reported
DEVELOPER CONTACT NAME:	Not reported
DEVELOPER CONTACT TITLE:	Not reported
CONSTYPE LINEAR UTILITY IND:	Not reported
EMERGENCY PHONE NO:	Not reported
EMERGENCY PHONE EXT:	Not reported
CONSTYPE ABOVE GROUND IND:	Not reported
CONSTYPE BELOW GROUND IND:	Not reported
CONSTYPE CABLE LINE IND:	Not reported
CONSTYPE COMM LINE IND:	Not reported
CONSTYPE COMMERTIAL IND:	Not reported
CONSTYPE ELECTRICAL LINE IND:	Not reported
CONSTYPE GAS LINE IND:	Not reported
CONSTYPE INDUSTRIAL IND:	Not reported
CONSTYPE OTHER DESRIPTION:	Not reported
CONSTYPE OTHER IND:	Not reported
CONSTYPE RECONS IND:	Not reported
CONSTYPE RESIDENTIAL IND:	Not reported
CONSTYPE TRANSPORT IND:	Not reported
CONSTYPE UTILITY DESCRIPTION:	Not reported
CONSTYPE UTILITY IND:	Not reported
CONSTYPE WATER SEWER IND:	Not reported
DIR DISCHARGE USWATER IND:	Not reported
RECEIVING WATER NAME:	Los Angeles River
CERTIFIER NAME:	Not reported
CERTIFIER TITLE:	Not reported
CERTIFICATION DATE:	Not reported
PRIMARY SIC:	5093-Scrap and Waste Materials
SECONDARY SIC:	5015-Motor Vehicle Parts, Used
TERTIARY SIC:	Not reported

Npdes Number:	CAS000001
Facility Status:	Active
Agency Id:	0
Region:	4
Regulatory Measure Id:	331018
Order No:	97-03-DWQ
Regulatory Measure Type:	Enrollee
Place Id:	Not reported
WDID:	4 19I021118
Program Type:	Industrial
Adoption Date Of Regulatory Measure:	Not reported
Effective Date Of Regulatory Measure:	09/05/2007
Expiration Date Of Regulatory Measure:	Not reported
Termination Date Of Regulatory Measure:	Not reported
Discharge Name:	SA Recycling LLC
Discharge Address:	2411 N Glassell Street
Discharge City:	Orange
Discharge State:	California
Discharge Zip:	92865
RECEIVED DATE:	Not reported
PROCESSED DATE:	Not reported

MID CITY IRON & METAL CORPORATION (Continued) **S101584674**

STATUS CODE NAME:	Not reported
STATUS DATE:	Not reported
PLACE SIZE:	Not reported
PLACE SIZE UNIT:	Not reported
FACILITY CONTACT NAME:	Not reported
FACILITY CONTACT TITLE:	Not reported
FACILITY CONTACT PHONE:	Not reported
FACILITY CONTACT PHONE EXT:	Not reported
FACILITY CONTACT EMAIL:	Not reported
OPERATOR NAME:	Not reported
OPERATOR ADDRESS:	Not reported
OPERATOR CITY:	Not reported
OPERATOR STATE:	Not reported
OPERATOR ZIP:	Not reported
OPERATOR CONTACT NAME:	Not reported
OPERATOR CONTACT TITLE:	Not reported
OPERATOR CONTACT PHONE:	Not reported
OPERATOR CONTACT PHONE EXT:	Not reported
OPERATOR CONTACT EMAIL:	Not reported
OPERATOR TYPE:	Not reported
DEVELOPER NAME:	Not reported
DEVELOPER ADDRESS:	Not reported
DEVELOPER CITY:	Not reported
DEVELOPER STATE:	Not reported
DEVELOPER ZIP:	Not reported
DEVELOPER CONTACT NAME:	Not reported
DEVELOPER CONTACT TITLE:	Not reported
CONSTYPE LINEAR UTILITY IND:	Not reported
EMERGENCY PHONE NO:	Not reported
EMERGENCY PHONE EXT:	Not reported
CONSTYPE ABOVE GROUND IND:	Not reported
CONSTYPE BELOW GROUND IND:	Not reported
CONSTYPE CABLE LINE IND:	Not reported
CONSTYPE COMM LINE IND:	Not reported
CONSTYPE COMMERTIAL IND:	Not reported
CONSTYPE ELECTRICAL LINE IND:	Not reported
CONSTYPE GAS LINE IND:	Not reported
CONSTYPE INDUSTRIAL IND:	Not reported
CONSTYPE OTHER DESRIPTION:	Not reported
CONSTYPE OTHER IND:	Not reported
CONSTYPE RECONS IND:	Not reported
CONSTYPE RESIDENTIAL IND:	Not reported
CONSTYPE TRANSPORT IND:	Not reported
CONSTYPE UTILITY DESCRIPTION:	Not reported
CONSTYPE UTILITY IND:	Not reported
CONSTYPE WATER SEWER IND:	Not reported
DIR DISCHARGE USWATER IND:	Not reported
RECEIVING WATER NAME:	Not reported
CERTIFIER NAME:	Not reported
CERTIFIER TITLE:	Not reported
CERTIFICATION DATE:	Not reported
PRIMARY SIC:	Not reported
SECONDARY SIC:	Not reported
TERTIARY SIC:	Not reported

WDS:
Facility ID: 4 19I010401

MID CITY IRON & METAL CORPORATION (Continued) **S101584674**

Facility Type:	Other - Does not fall into the category of Municipal/Domestic, Industrial, Agricultural or Solid Waste (Class I, II or III)
Facility Status:	Active - Any facility with a continuous or seasonal discharge that is under Waste Discharge Requirements.
NPDES Number:	CAS000001 The 1st 2 characters designate the state. The remaining 7 are assigned by the Regional Board
Subregion:	4
Facility Telephone:	2137474281
Facility Contact:	Tammi Shank
Agency Name:	MID CITY IRON AND METAL
Agency Address:	2104 E. 15th Street
Agency City,St,Zip:	Los Angeles 90021
Agency Contact:	Tammi Shank
Agency Telephone:	2137474281
Agency Type:	Private
SIC Code:	5093
SIC Code 2:	Not reported
Primary Waste Type:	Not reported
Primary Waste:	Not reported
Waste Type2:	Not reported
Waste2:	Not reported
Primary Waste Type:	Not reported
Secondary Waste:	Not reported
Secondary Waste Type:	Not reported
Design Flow:	0
Baseline Flow:	0
Reclamation:	No reclamation requirements associated with this facility.
POTW:	The facility is not a POTW.
Treat To Water:	Minor Threat to Water Quality. A violation of a regional board order should cause a relatively minor impairment of beneficial uses compared to a major or minor threat. Not: All nurds without a TTWQ will be considered a minor threat to water quality unless coded at a higher Level. A Zero (0) may be used to code those NURDS that are found to represent no threat to water quality.
Complexity:	Category C - Facilities having no waste treatment systems, such as cooling water dischargers or thosewho must comply through best management practices, facilities with passive waste treatment and disposal systems, such as septic systems with subsurface disposal, or dischargers having waste storage systems with land disposal such as dairy waste ponds.

AG128 **SO CAL GAS/ALISO SECTOR C, BLOCK O** **CA ENVIROSTOR** **S107737357**
North **SOUTHWEST CORNER OF DUCOMMUN AND CENTER STREETS** **CA VCP** **N/A**
1/2-1 **LOS ANGELES, CA 90012**
0.910 mi.
4805 ft. **Site 2 of 3 in cluster AG**

Relative:
Higher

Actual:
272 ft.

ENVIROSTOR:

Facility ID:	60000169
Status:	Active
Status Date:	01/19/2001
Site Code:	300885
Site Type:	Voluntary Cleanup
Site Type Detailed:	Voluntary Cleanup
Acres:	1.5
NPL:	NO
Regulatory Agencies:	SMBRP
Lead Agency:	SMBRP

SO CAL GAS/ALISO SECTOR C, BLOCK O (Continued) **S107737357**

Program Manager:	Chand Sultana
Supervisor:	Allan Plaza
Division Branch:	Cleanup Chatsworth
Assembly:	53
Senate:	24
Special Program:	Voluntary Cleanup Program
Restricted Use:	NO
Site Mgmt Req:	NONE SPECIFIED
Funding:	Responsible Party
Latitude:	34.05138
Longitude:	-118.2323
APN:	5173-016-008, 5173016008
Past Use:	MANUFACTURED GAS PLANT
Potential COC:	Benzene Lead Polynuclear aromatic hydrocarbons (PAHs TPH-diesel TPH-gas 1,3-Butadiene Hexachlorobutadiene Styrene Toluene Xylenes Zinc Not reported
Confirmed COC:	30525-NO 30550-NO 30019-NO 30024-NO 30025-NO 30100-NO 30312-NO 30003-NO 30013-NO 30593-NO 30594-NO
Potential Description:	OTH, SOIL
Alias Name:	Aliso Sector C, Block O
Alias Type:	Alternate Name
Alias Name:	5173-016-008
Alias Type:	APN
Alias Name:	5173016008
Alias Type:	APN
Alias Name:	110033609450
Alias Type:	EPA (FRS #)
Alias Name:	300885
Alias Type:	Project Code (Site Code)
Alias Name:	60000169
Alias Type:	Envirostor ID Number

Completed Info:

Completed Area Name:	PROJECT WIDE
Completed Sub Area Name:	Not reported
Completed Document Type:	Remedial Investigation Report
Completed Date:	03/19/2008
Comments:	Not reported
Completed Area Name:	PROJECT WIDE
Completed Sub Area Name:	Not reported
Completed Document Type:	Remedial Investigation Workplan
Completed Date:	03/04/2002
Comments:	Remedial Investigation Master Work Plan approved.
Completed Area Name:	PROJECT WIDE
Completed Sub Area Name:	Not reported
Completed Document Type:	Voluntary Cleanup Agreement
Completed Date:	01/19/2001
Comments:	Not reported
Future Area Name:	PROJECT WIDE
Future Sub Area Name:	Not reported
Future Document Type:	Land Use Restriction
Future Due Date:	2017
Future Area Name:	PROJECT WIDE
Future Sub Area Name:	Not reported
Future Document Type:	Certification

SO CAL GAS/ALISO SECTOR C, BLOCK O (Continued) **S107737357**

Future Due Date:	2017
Schedule Area Name:	Not reported
Schedule Sub Area Name:	Not reported
Schedule Document Type:	Not reported
Schedule Due Date:	Not reported
Schedule Revised Date:	Not reported

VCP:

Facility ID:	60000169
Site Type:	Voluntary Cleanup
Site Type Detail:	Voluntary Cleanup
Site Mgmt. Req.:	NONE SPECIFIED
Acres:	1.5
National Priorities List:	NO
Cleanup Oversight Agencies:	SMBRP
Lead Agency:	SMBRP
Lead Agency Description:	DTSC - Site Cleanup Program
Project Manager:	Chand Sultana
Supervisor:	Allan Plaza
Division Branch:	Cleanup Chatsworth
Site Code:	300885
Assembly:	53
Senate:	24
Special Programs Code:	Voluntary Cleanup Program
Status:	Active
Status Date:	01/19/2001
Restricted Use:	NO
Funding:	Responsible Party
Lat/Long:	34.05138 / -118.2323
APN:	5173-016-008, 5173016008
Past Use:	MANUFACTURED GAS PLANT
Potential COC:	30003, 30013, 30019, 30024, 30025, 30100, 30312, 30525, 30550, 30593, 30594
Confirmed COC:	, ,30525-NO,30550-NO,30019-NO,30024-NO,30025-NO,30100-NO,30312-NO, 30003-NO,30013-NO,30593-NO,30594-NO
Potential Description:	OTH, SOIL
Alias Name:	Aliso Sector C, Block O
Alias Type:	Alternate Name
Alias Name:	5173-016-008
Alias Type:	APN
Alias Name:	5173016008
Alias Type:	APN
Alias Name:	110033609450
Alias Type:	EPA (FRS #)
Alias Name:	300885
Alias Type:	Project Code (Site Code)
Alias Name:	60000169
Alias Type:	Envirostor ID Number

Completed Info:

Completed Area Name:	PROJECT WIDE
Completed Sub Area Name:	Not reported
Completed Document Type:	Remedial Investigation Report
Completed Date:	03/19/2008
Comments:	Not reported

SO CAL GAS/ALISO SECTOR C, BLOCK O (Continued) **S107737357**

Completed Area Name:	PROJECT WIDE
Completed Sub Area Name:	Not reported
Completed Document Type:	Remedial Investigation Workplan
Completed Date:	03/04/2002
Comments:	Remedial Investigation Master Work Plan approved.
Completed Area Name:	PROJECT WIDE
Completed Sub Area Name:	Not reported
Completed Document Type:	Voluntary Cleanup Agreement
Completed Date:	01/19/2001
Comments:	Not reported
Future Area Name:	PROJECT WIDE
Future Sub Area Name:	Not reported
Future Document Type:	Land Use Restriction
Future Due Date:	2017
Future Area Name:	PROJECT WIDE
Future Sub Area Name:	Not reported
Future Document Type:	Certification
Future Due Date:	2017
Schedule Area Name:	Not reported
Schedule Sub Area Name:	Not reported
Schedule Document Type:	Not reported
Schedule Due Date:	Not reported
Schedule Revised Date:	Not reported

AG129 **SO CAL GAS/ALISO C MGP** **EDR MGP** **1008407705**
North **CENTER ST @ COMMERCIAL, DUCOMMUN AND JACKSON** **N/A**
1/2-1 **LOS ANGELES, CA 90012**
0.931 mi.
4917 ft. **Site 3 of 3 in cluster AG**

Relative:
Higher

Actual:
272 ft.

Manufactured Gas Plants:

The former Aliso Street manufactured Gas Plant covered approximately 52 acres in downtown Los Angeles. The site is being investigated as 5 sectors and an overall groundwater unit. The "C" sector consists of 16.4 acres south of the Hollywood (101) Freeeway, bisected by Center Street and bounded by Commercial, Ducommun and Jackson Streets. Sector C is further subdivided into Blocks G, K, L, N, O, Q, and R. Contaminants suspected include petroleum hydrocarbons, volatile organic compounds, cyanide,polycyclic aromatic hydrocarbons and heavy metals

---

130 **ACE PLATING CO., INC.** **CA ENVIROSTOR** **S105632824**
West **719 TOWNE AVENUE** **CA SLIC** **N/A**
1/2-1 **LOS ANGELES, CA 90021** **CA CHMIRS**
0.950 mi.
5017 ft.

Relative:
Higher

Actual:
250 ft.

ENVIROSTOR:

Facility ID:	71002245
Status:	Inactive - Needs Evaluation
Status Date:	05/09/2012
Site Code:	Not reported
Site Type:	Tiered Permit
Site Type Detailed:	Tiered Permit
Acres:	0
NPL:	NO

ACE PLATING CO., INC. (Continued) **S105632824**

Regulatory Agencies: NONE SPECIFIED
Lead Agency: NONE SPECIFIED
Program Manager: Not reported
Supervisor: Referred - Not Assigned
Division Branch: Cleanup Chatsworth
Assembly: 53
Senate: 30
Special Program: Not reported
Restricted Use: NO
Site Mgmt Req: NONE SPECIFIED
Funding: Not reported
Latitude: 34.03924
Longitude: -118.2459
APN: NONE SPECIFIED
Past Use: NONE SPECIFIED
Potential COC: NONE SPECIFIED
Confirmed COC: NONE SPECIFIED
Potential Description: NONE SPECIFIED
Alias Name: CAD008514648
Alias Type: EPA Identification Number
Alias Name: 71002245
Alias Type: Envirostor ID Number

Completed Info:
Completed Area Name: Not reported
Completed Sub Area Name: Not reported
Completed Document Type: Not reported
Completed Date: Not reported
Comments: Not reported

Future Area Name: Not reported
Future Sub Area Name: Not reported
Future Document Type: Not reported
Future Due Date: Not reported
Schedule Area Name: Not reported
Schedule Sub Area Name: Not reported
Schedule Document Type: Not reported
Schedule Due Date: Not reported
Schedule Revised Date: Not reported

SLIC:
Region: STATE
Facility Status: **Open - Site Assessment**
Status Date: 06/06/2013
Global Id: T10000004814
Lead Agency: LOS ANGELES RWQCB (REGION 4)
Lead Agency Case Number: Not reported
Latitude: 34.0392409
Longitude: -118.245909
Case Type: Cleanup Program Site
Case Worker: JL
Local Agency: Not reported
RB Case Number: 1290
File Location: Regional Board
Potential Media Affected: Aquifer used for drinking water supply, Contaminated Surface / Structure, Soil, Soil Vapor
Potential Contaminants of Concern: Tetrachloroethylene (PCE), Trichloroethylene (TCE), Chromium, Chromium

ACE PLATING CO., INC. (Continued) **S105632824**

VI

Site History: Plating operations started in the mid-1910s in the southwestern portion of the Site until 2005. Ace Plating owned and conducted plating related operations on the 11 contiguous parcels, specifically electrochemical coating of metal parts. Numerous assessments conducted at the site indicate that the soil is impacted with VOCs and metals. The soil vapor has been sampled throughout the Site with tetrachloroethene (PCE) concentrations at 5 feet below ground surface (bgs) ranging from 7.9 micrograms per liter (a%g/L) to 87 a%g/L. The soil vapor data is limited at depths greater than 30 feet bgs. No soil vapor data exists below 15 feet bgs in Plating Room 2. At 60 feet bgs and below, PCE concentrations range from 39 a%g/L below the Assembly Room to 127 a%g/L offsite on Crocker Street. The lateral extent of shallow PCE greater than 12 a%g/L is only defined on the east side. The source of the PCE is unknown but slightly higher concentrations exist in the central portions of the Plating Rooms. Chromium concentrations ranged from 1.5 mg/kg to 4,300 mg/kg for total chromium and from 0.92 to 840 mg/kg for hexavalent chromium. The maximum concentrations were both collected from SSVW-2 at 1 foot bgs located in the alley between the Crocker Street and Towne Avenue buildings and is adjacent to the location of the former chromium tanks. The impacted soil at the former chromium tanks have not been delineated either vertically or laterally to the southeast. Outside of the area impacted by the former chromium tanks, the maximum chromium concentration is 4200 mg/kg for total chromium and 94 mg/kg for hexavalent chromium at MW-1. The chromium impacted soil to the southwest of monitoring well MW-1 has not been delineated laterally. Degreasers that contained PCE were utilized in Plating Rooms 1 and 2 from 1993 to 2001. The maximum PCE concentration is 0.150 mg/kg and was sampled 4 feet deep in the vicinity of the former nickel dip tank in Plating Room 2. PCE was only detected in five sampling locations at depths greater than five feet bgs with a maximum concentration of 36 mg/kg. Two groundwater monitoring wells have been installed. Hexavalent chromium was not detected above the laboratory detection limits in any of the groundwater samples collected. Tetrachloroethylene (PCE) was the only VOC detected in groundwater, with the maximum concentration detected in MW-3 at a concentration of 11 ug/L.

Click here to access the California GeoTracker records for this facility:

CHMIRS:

OES Incident Number:	351
OES notification:	Not reported
OES Date:	11/23/1994
OES Time:	06:35:17 AM
Date Completed:	**Not reported**
Property Use:	Not reported
Agency Id Number:	Not reported
Agency Incident Number:	Not reported
Time Notified:	Not reported
Time Completed:	Not reported
Surrounding Area:	Not reported
Estimated Temperature:	Not reported
Property Management:	Not reported
More Than Two Substances Involved?:	Not reported
Resp Agncy Personel # Of Decontaminated:	Not reported

ACE PLATING CO., INC. (Continued) **S105632824**

Responding Agency Personel # Of Injuries:	Not reported
Responding Agency Personel # Of Fatalities:	Not reported
Others Number Of Decontaminated:	Not reported
Others Number Of Injuries:	Not reported
Others Number Of Fatalities:	Not reported
Vehicle Make/year:	Not reported
Vehicle License Number:	Not reported
Vehicle State:	Not reported
Vehicle Id Number:	Not reported
CA DOT PUC/ICC Number:	Not reported
Company Name:	Not reported
Reporting Officer Name/ID:	Not reported
Report Date:	Not reported
Facility Telephone:	Not reported
Waterway Involved:	YES
Waterway:	Not reported
Spill Site:	Not reported
Cleanup By:	discharger/county health
Containment:	Not reported
What Happened:	Not reported
Type:	CHEMICAL
Measure:	Not reported
Other:	Not reported
Date/Time:	Not reported
Year:	1994
Agency:	la cy fd
Incident Date:	11/23/94 0400
Admin Agency:	Not reported
Amount:	150 gal
Contained:	NO
Site Type:	Not reported
E Date:	Not reported
Substance:	stripping compound "B -9 nickel iron stripper"
Unknown:	Not reported
Substance #2:	Not reported
Substance #3:	Not reported
Evacuations:	NO
Number of Injuries:	NO
Number of Fatalities:	NO
#1 Pipeline:	Not reported
#2 Pipeline:	Not reported
#3 Pipeline:	Not reported
#1 Vessel >= 300 Tons:	Not reported
#2 Vessel >= 300 Tons:	Not reported
#3 Vessel >= 300 Tons:	Not reported
Evacs:	Not reported
Injuries:	Not reported
Fatals:	Not reported
Comments:	Not reported
Description:	heater in tank left on overnight - substance became overheated and meltetank causing small fire. drained into containment area -

131
North
1/2-1
0.951 mi.
5020 ft.

SO CAL GAS/ALISO SECTOR C, BLOCK K
NORTHEAST CORNER OF DUCOMMUN AND CENTER STREETS
LOS ANGELES, CA 90012

CA ENVIROSTOR **S107737355**
CA VCP **N/A**
CA DEED

Relative:
Higher

Actual:
273 ft.

ENVIROSTOR:

Facility ID:	60000171
Status:	Active
Status Date:	01/19/2001
Site Code:	300885
Site Type:	Voluntary Cleanup
Site Type Detailed:	Voluntary Cleanup
Acres:	1.8
NPL:	NO
Regulatory Agencies:	SMBRP
Lead Agency:	SMBRP
Program Manager:	Chand Sultana
Supervisor:	Allan Plaza
Division Branch:	Cleanup Chatsworth
Assembly:	53
Senate:	24
Special Program:	Voluntary Cleanup Program
Restricted Use:	YES
Site Mgmt Req:	NONE SPECIFIED
Funding:	Responsible Party
Latitude:	34.05214
Longitude:	-118.2308
APN:	NONE SPECIFIED
Past Use:	MANUFACTURED GAS PLANT
Potential COC:	Benzene Lead TPH-diesel TPH-gas 1,3-Butadiene Hexachlorobutadiene Styrene Toluene Xylenes Zinc Polynuclear aromatic hydrocarbons (PAHs
Confirmed COC:	Not reported
Potential Description:	OTH, SOIL
Alias Name:	110033609432
Alias Type:	EPA (FRS #)
Alias Name:	300885
Alias Type:	Project Code (Site Code)
Alias Name:	60000171
Alias Type:	Envirostor ID Number

Completed Info:

Completed Area Name:	PROJECT WIDE
Completed Sub Area Name:	Not reported
Completed Document Type:	Certification
Completed Date:	04/07/2016
Comments:	Not reported
Completed Area Name:	PROJECT WIDE
Completed Sub Area Name:	Not reported
Completed Document Type:	Land Use Restriction
Completed Date:	03/09/2016
Comments:	Not reported
Completed Area Name:	PROJECT WIDE
Completed Sub Area Name:	Not reported
Completed Document Type:	Remedial Investigation Workplan
Completed Date:	03/04/2002
Comments:	Remedial Investigation Master Work Plan approved.

SO CAL GAS/ALISO SECTOR C, BLOCK K (Continued) **S107737355**

Completed Area Name: PROJECT WIDE
Completed Sub Area Name: Not reported
Completed Document Type: Remedial Investigation Report
Completed Date: 05/25/2005
Comments: DTSC approved the RI Report

Completed Area Name: PROJECT WIDE
Completed Sub Area Name: Not reported
Completed Document Type: Removal Action Workplan
Completed Date: 09/09/2005
Comments: RAW approved by DTSC

Completed Area Name: PROJECT WIDE
Completed Sub Area Name: Not reported
Completed Document Type: Public Participation Plan / Community Relations Plan
Completed Date: 09/09/2005
Comments: Plan executed.

Completed Area Name: PROJECT WIDE
Completed Sub Area Name: Not reported
Completed Document Type: Fieldwork
Completed Date: 10/06/2008
Comments: All fieldwork on subject property is completed.

Completed Area Name: PROJECT WIDE
Completed Sub Area Name: Not reported
Completed Document Type: Removal Action Completion Report
Completed Date: 11/24/2009
Comments: RAW Completion Report - approved!

Completed Area Name: PROJECT WIDE
Completed Sub Area Name: Not reported
Completed Document Type: Voluntary Cleanup Agreement
Completed Date: 01/19/2001
Comments: Not reported

Completed Area Name: PROJECT WIDE
Completed Sub Area Name: Not reported
Completed Document Type: CEQA - Notice of Exemption
Completed Date: 09/09/2005
Comments: Not reported

Future Area Name: PROJECT WIDE
Future Sub Area Name: Not reported
Future Document Type: 5 Year Review Reports
Future Due Date: 2022
Schedule Area Name: Not reported
Schedule Sub Area Name: Not reported
Schedule Document Type: Not reported
Schedule Due Date: Not reported
Schedule Revised Date: Not reported

VCP:
Facility ID: 60000171
Site Type: Voluntary Cleanup
Site Type Detail: Voluntary Cleanup
Site Mgmt. Req.: NONE SPECIFIED

SO CAL GAS/ALISO SECTOR C, BLOCK K (Continued) **S107737355**

Acres:	1.8
National Priorities List:	NO
Cleanup Oversight Agencies:	SMBRP
Lead Agency:	SMBRP
Lead Agency Description:	DTSC - Site Cleanup Program
Project Manager:	Chand Sultana
Supervisor:	Allan Plaza
Division Branch:	Cleanup Chatsworth
Site Code:	300885
Assembly:	53
Senate:	24
Special Programs Code:	Voluntary Cleanup Program
Status:	Active
Status Date:	01/19/2001
Restricted Use:	YES
Funding:	Responsible Party
Lat/Long:	34.05214 / -118.2308
APN:	NONE SPECIFIED
Past Use:	MANUFACTURED GAS PLANT
Potential COC:	30003, 30013, 30024, 30025, 30100, 30312, 30525, 30550, 30593, 30594, 30019
Confirmed COC:	,,
Potential Description:	OTH, SOIL
Alias Name:	110033609432
Alias Type:	EPA (FRS #)
Alias Name:	300885
Alias Type:	Project Code (Site Code)
Alias Name:	60000171
Alias Type:	Envirostor ID Number

Completed Info:

Completed Area Name:	PROJECT WIDE
Completed Sub Area Name:	Not reported
Completed Document Type:	Certification
Completed Date:	04/07/2016
Comments:	Not reported
Completed Area Name:	PROJECT WIDE
Completed Sub Area Name:	Not reported
Completed Document Type:	Land Use Restriction
Completed Date:	03/09/2016
Comments:	Not reported
Completed Area Name:	PROJECT WIDE
Completed Sub Area Name:	Not reported
Completed Document Type:	Remedial Investigation Workplan
Completed Date:	03/04/2002
Comments:	Remedial Investigation Master Work Plan approved.
Completed Area Name:	PROJECT WIDE
Completed Sub Area Name:	Not reported
Completed Document Type:	Remedial Investigation Report
Completed Date:	05/25/2005
Comments:	DTSC approved the RI Report
Completed Area Name:	PROJECT WIDE
Completed Sub Area Name:	Not reported
Completed Document Type:	Removal Action Workplan

SO CAL GAS/ALISO SECTOR C, BLOCK K (Continued) **S107737355**

Completed Date: 09/09/2005
Comments: RAW approved by DTSC

Completed Area Name: PROJECT WIDE
Completed Sub Area Name: Not reported
Completed Document Type: Public Participation Plan / Community Relations Plan
Completed Date: 09/09/2005
Comments: Plan executed.

Completed Area Name: PROJECT WIDE
Completed Sub Area Name: Not reported
Completed Document Type: Fieldwork
Completed Date: 10/06/2008
Comments: All fieldwork on subject property is completed.

Completed Area Name: PROJECT WIDE
Completed Sub Area Name: Not reported
Completed Document Type: Removal Action Completion Report
Completed Date: 11/24/2009
Comments: RAW Completion Report - approved!

Completed Area Name: PROJECT WIDE
Completed Sub Area Name: Not reported
Completed Document Type: Voluntary Cleanup Agreement
Completed Date: 01/19/2001
Comments: Not reported

Completed Area Name: PROJECT WIDE
Completed Sub Area Name: Not reported
Completed Document Type: CEQA - Notice of Exemption
Completed Date: 09/09/2005
Comments: Not reported

Future Area Name: PROJECT WIDE
Future Sub Area Name: Not reported
Future Document Type: 5 Year Review Reports
Future Due Date: 2022
Schedule Area Name: Not reported
Schedule Sub Area Name: Not reported
Schedule Document Type: Not reported
Schedule Due Date: Not reported
Schedule Revised Date: Not reported

DEED:
Envirostor ID: 60000171
Area: PROJECT WIDE
Sub Area: Not reported
Site Type: VOLUNTARY CLEANUP
Status: ACTIVE
Agency: Not reported
Covenant Uploaded: Not reported
Deed Date(s): 03/09/2016

132
NNW
1/2-1
0.965 mi.
5096 ft.

NORTHERN TRANSPORTATION CO.

LOS ANGELES, CA

CA ENVIROSTOR **S107736917**
N/A

Relative:
Higher

Actual:
272 ft.

ENVIROSTOR:

Facility ID:	80001119
Status:	Inactive - Needs Evaluation
Status Date:	07/01/2005
Site Code:	Not reported
Site Type:	Military Evaluation
Site Type Detailed:	FUDS
Acres:	Not reported
NPL:	NO
Regulatory Agencies:	SMBRP
Lead Agency:	SMBRP
Program Manager:	Not reported
Supervisor:	Douglas Bautista
Division Branch:	Cleanup Cypress
Assembly:	53
Senate:	24
Special Program:	Not reported
Restricted Use:	NO
Site Mgmt Req:	NONE SPECIFIED
Funding:	DERA
Latitude:	34.05
Longitude:	-118.2388
APN:	NONE SPECIFIED
Past Use:	NONE SPECIFIED
Potential COC:	NONE SPECIFIED
Confirmed COC:	NONE SPECIFIED
Potential Description:	NONE SPECIFIED
Alias Name:	CA99799FA44800
Alias Type:	Federal Facility ID
Alias Name:	J09CA7421
Alias Type:	INPR
Alias Name:	80001119
Alias Type:	Envirostor ID Number

Completed Info:

Completed Area Name:	PROJECT WIDE
Completed Sub Area Name:	Not reported
Completed Document Type:	Inventory Project Report (INPR)
Completed Date:	05/24/1999
Comments:	Not reported
Future Area Name:	Not reported
Future Sub Area Name:	Not reported
Future Document Type:	Not reported
Future Due Date:	Not reported
Schedule Area Name:	Not reported
Schedule Sub Area Name:	Not reported
Schedule Document Type:	Not reported
Schedule Due Date:	Not reported
Schedule Revised Date:	Not reported

133
North
1/2-1
0.982 mi.
5183 ft.

SO CAL GAS/ALISO SECTOR C, BLOCK L
CENTER ST @ COMMERCIAL,DUCOMMUN &JACKSON
LOS ANGELES, CA 90012

CA ENVIROSTOR **S107616211**
CA VCP **N/A**
CA DEED

Relative:
Higher

Actual:
274 ft.

ENVIROSTOR:

Facility ID:	19490242
Status:	Certified O&M - Land Use Restrictions Only
Status Date:	12/07/2004
Site Code:	300999
Site Type:	Voluntary Cleanup
Site Type Detailed:	Voluntary Cleanup
Acres:	1.5
NPL:	NO
Regulatory Agencies:	SMBRP
Lead Agency:	SMBRP
Program Manager:	Folashade Simpson
Supervisor:	Juli Propes
Division Branch:	Cleanup Chatsworth
Assembly:	53
Senate:	24
Special Program:	Voluntary Cleanup Program
Restricted Use:	YES
Site Mgmt Req:	NONE SPECIFIED
Funding:	Responsible Party
Latitude:	34.05245
Longitude:	-118.2323
APN:	5173-017-008
Past Use:	FUEL TERMINALS, MANUFACTURED GAS PLANT
Potential COC:	Benzene Lead Polynuclear aromatic hydrocarbons (PAHs TPH-diesel TPH-gas 1,3-Butadiene Hexachlorobutadiene Styrene Toluene Xylenes Zinc Not reported
Confirmed COC:	30525-NO 30550-NO 30019-NO 30024-NO 30025-NO 30100-NO 30312-NO 30003-NO 30013-NO 30593-NO 30594-NO
Potential Description:	OTH, SOIL
Alias Name:	ALISO C
Alias Type:	Alternate Name
Alias Name:	ALISO MANUFACTURED GAS PLANT
Alias Type:	Alternate Name
Alias Name:	Aliso Sector C, Block L
Alias Type:	Alternate Name
Alias Name:	BLOCK L
Alias Type:	Alternate Name
Alias Name:	SO CAL GAS - ALISO C
Alias Type:	Alternate Name
Alias Name:	SOUTHERN CALIFORNIA GAS
Alias Type:	Alternate Name
Alias Name:	SOUTHERN CALIFORNIA GAS COMPANY
Alias Type:	Alternate Name
Alias Name:	SOUTHERN CALIFORNIA GAS COMPANY, ALISO C
Alias Type:	Alternate Name
Alias Name:	5173-017-008
Alias Type:	APN
Alias Name:	110033609441
Alias Type:	EPA (FRS #)
Alias Name:	300642
Alias Type:	Project Code (Site Code)
Alias Name:	300885

SO CAL GAS/ALISO SECTOR C, BLOCK L (Continued) **S107616211**

Alias Type: Project Code (Site Code)
Alias Name: 300999
Alias Type: Project Code (Site Code)
Alias Name: 19490242
Alias Type: Envirostor ID Number

Completed Info:
Completed Area Name: PROJECT WIDE
Completed Sub Area Name: Not reported
Completed Document Type: Land Use Restriction
Completed Date: 12/03/2004
Comments: Not reported

Completed Area Name: PROJECT WIDE
Completed Sub Area Name: Not reported
Completed Document Type: Removal Action Completion Report
Completed Date: 07/26/2004
Comments: Block L - Polycyclic aromatic hydrocarbon (PAH) and volatile organic hydrocarbon (VOC) contaminated soil was excavated and thermally treated offsite. Site has been backfilled with clean soil. Subsurface contamination did not extend laterally to offsite areas. Contamination was found, as expected, at the ground water table, and will be addressed in a later, regional effort. As the soil was remediated to industrial cleanup goals, a deed restriction will limit use of the site, preventing residential or other sensitive uses on this parcel.

Completed Area Name: PROJECT WIDE
Completed Sub Area Name: Not reported
Completed Document Type: Removal Action Workplan
Completed Date: 09/10/2003
Comments: Block L - The Special initial Study described the proposed polycyclic aromatic hydrocarbon (PAH) and volatile organic hydrocarbon (VOC) contaminated soil remediation activity and its insignificant impact upon the environment.

Completed Area Name: PROJECT WIDE
Completed Sub Area Name: Not reported
Completed Document Type: Preliminary Endangerment Assessment Report
Completed Date: 02/27/2003
Comments: Block L - PEA-E investigated the former manufactured gas plant and petroleum transfer site. VOCs, SVOCs, PAHs and hydrocarbons were found to impact the site. A Renivak Action Work Plan will address clean up of this contamination. PEA-E completion was delayed due to further Site Characterization activities and delays in receiving the Human Human Health Risk Assessment reports associated with the PEA-E.

Completed Area Name: PROJECT WIDE
Completed Sub Area Name: Not reported
Completed Document Type: Fieldwork
Completed Date: 07/25/2004
Comments: Fieldwork completed

Completed Area Name: PROJECT WIDE
Completed Sub Area Name: Not reported
Completed Document Type: 5 Year Review Reports
Completed Date: 01/14/2014
Comments: Complete

SO CAL GAS/ALISO SECTOR C, BLOCK L (Continued) **S107616211**

Completed Area Name: PROJECT WIDE
Completed Sub Area Name: Not reported
Completed Document Type: Removal Action Completion Report
Completed Date: 03/23/2016
Comments: Not reported

Completed Area Name: PROJECT WIDE
Completed Sub Area Name: Not reported
Completed Document Type: Land Use Restriction - Site Inspection/Visit
Completed Date: 12/23/2015
Comments: Not reported

Completed Area Name: PROJECT WIDE
Completed Sub Area Name: Not reported
Completed Document Type: Voluntary Cleanup Agreement
Completed Date: 01/01/2001
Comments: Not reported

Completed Area Name: PROJECT WIDE
Completed Sub Area Name: Not reported
Completed Document Type: CEQA - Initial Study/ Neg. Declaration
Completed Date: 09/10/2003
Comments: Not reported

Completed Area Name: PROJECT WIDE
Completed Sub Area Name: Not reported
Completed Document Type: Certification
Completed Date: 12/07/2004
Comments: Not reported

Completed Area Name: PROJECT WIDE
Completed Sub Area Name: Not reported
Completed Document Type: Voluntary Cleanup Agreement
Completed Date: 10/10/2002
Comments: Tosco Corporation and DTSC signed and executed a VCA to charaterize and cleanup Block L of Sector C within the Aliso Street Former MGP Completion of characterization and cleanup cleanup is expected during the summer of 2003.

Future Area Name: PROJECT WIDE
Future Sub Area Name: Not reported
Future Document Type: 5 Year Review Reports
Future Due Date: 2019
Schedule Area Name: Not reported
Schedule Sub Area Name: Not reported
Schedule Document Type: Not reported
Schedule Due Date: Not reported
Schedule Revised Date: Not reported

VCP:
Facility ID: 19490242
Site Type: Voluntary Cleanup
Site Type Detail: Voluntary Cleanup
Site Mgmt. Req.: NONE SPECIFIED
Acres: 1.5
National Priorities List: NO
Cleanup Oversight Agencies: SMBRP

SO CAL GAS/ALISO SECTOR C, BLOCK L (Continued) **S107616211**

Lead Agency:	SMBRP
Lead Agency Description:	DTSC - Site Cleanup Program
Project Manager:	Folashade Simpson
Supervisor:	Juli Propes
Division Branch:	Cleanup Chatsworth
Site Code:	300999
Assembly:	53
Senate:	24
Special Programs Code:	Voluntary Cleanup Program
Status:	Certified O&M - Land Use Restrictions Only
Status Date:	12/07/2004
Restricted Use:	YES
Funding:	Responsible Party
Lat/Long:	34.05245 / -118.2323
APN:	5173-017-008
Past Use:	FUEL TERMINALS, MANUFACTURED GAS PLANT
Potential COC:	30003, 30013, 30019, 30024, 30025, 30100, 30312, 30525, 30550, 30593, 30594
Confirmed COC:	, ,30525-NO,30550-NO,30019-NO,30024-NO,30025-NO,30100-NO,30312-NO, 30003-NO,30013-NO,30593-NO,30594-NO
Potential Description:	OTH, SOIL
Alias Name:	ALISO C
Alias Type:	Alternate Name
Alias Name:	ALISO MANUFACTURED GAS PLANT
Alias Type:	Alternate Name
Alias Name:	Aliso Sector C, Block L
Alias Type:	Alternate Name
Alias Name:	BLOCK L
Alias Type:	Alternate Name
Alias Name:	SO CAL GAS - ALISO C
Alias Type:	Alternate Name
Alias Name:	SOUTHERN CALIFORNIA GAS
Alias Type:	Alternate Name
Alias Name:	SOUTHERN CALIFORNIA GAS COMPANY
Alias Type:	Alternate Name
Alias Name:	SOUTHERN CALIFORNIA GAS COMPANY, ALISO C
Alias Type:	Alternate Name
Alias Name:	5173-017-008
Alias Type:	APN
Alias Name:	110033609441
Alias Type:	EPA (FRS #)
Alias Name:	300642
Alias Type:	Project Code (Site Code)
Alias Name:	300885
Alias Type:	Project Code (Site Code)
Alias Name:	300999
Alias Type:	Project Code (Site Code)
Alias Name:	19490242
Alias Type:	Envirostor ID Number

Completed Info:

Completed Area Name:	PROJECT WIDE
Completed Sub Area Name:	Not reported
Completed Document Type:	Land Use Restriction
Completed Date:	12/03/2004
Comments:	Not reported

SO CAL GAS/ALISO SECTOR C, BLOCK L (Continued) **S107616211**

Completed Area Name: PROJECT WIDE
Completed Sub Area Name: Not reported
Completed Document Type: Removal Action Completion Report
Completed Date: 07/26/2004
Comments: Block L - Polycyclic aromatic hydrocarbon (PAH) and volatile organic hydrocarbon (VOC) contaminated soil was excavated and thermally treated offsite. Site has been backfilled with clean soil. Subsurface contamination did not extend laterally to offsite areas. Contamination was found, as expected, at the ground water table, and will be addressed in a later, regional effort. As the soil was remediated to industrial cleanup goals, a deed restriction will limit use of the site, preventing residential or other sensitive uses on this parcel.

Completed Area Name: PROJECT WIDE
Completed Sub Area Name: Not reported
Completed Document Type: Removal Action Workplan
Completed Date: 09/10/2003
Comments: Block L - The Special initial Study described the proposed polycyclic aromatic hydrocarbon (PAH) and volatile organic hydrocarbon (VOC) contaminated soil remediation activity and its insignificant impact upon the environment.

Completed Area Name: PROJECT WIDE
Completed Sub Area Name: Not reported
Completed Document Type: Preliminary Endangerment Assessment Report
Completed Date: 02/27/2003
Comments: Block L - PEA-E investigated the former manufactured gas plant and petroleum transfer site. VOCs, SVOCs, PAHs and hydrocarbons were found to impact the site. A Renivak Action Work Plan will address clean up of this contamination. PEA-E completion was delayed due to further Site Characterization activities and delays in receiving the Human Human Health Risk Assessment reports associated with the PEA-E.

Completed Area Name: PROJECT WIDE
Completed Sub Area Name: Not reported
Completed Document Type: Fieldwork
Completed Date: 07/25/2004
Comments: Fieldwork completed

Completed Area Name: PROJECT WIDE
Completed Sub Area Name: Not reported
Completed Document Type: 5 Year Review Reports
Completed Date: 01/14/2014
Comments: Complete

Completed Area Name: PROJECT WIDE
Completed Sub Area Name: Not reported
Completed Document Type: Removal Action Completion Report
Completed Date: 03/23/2016
Comments: Not reported

Completed Area Name: PROJECT WIDE
Completed Sub Area Name: Not reported
Completed Document Type: Land Use Restriction - Site Inspection/Visit
Completed Date: 12/23/2015
Comments: Not reported

SO CAL GAS/ALISO SECTOR C, BLOCK L (Continued) **S107616211**

Completed Area Name: PROJECT WIDE
Completed Sub Area Name: Not reported
Completed Document Type: Voluntary Cleanup Agreement
Completed Date: 01/01/2001
Comments: Not reported

Completed Area Name: PROJECT WIDE
Completed Sub Area Name: Not reported
Completed Document Type: CEQA - Initial Study/ Neg. Declaration
Completed Date: 09/10/2003
Comments: Not reported

Completed Area Name: PROJECT WIDE
Completed Sub Area Name: Not reported
Completed Document Type: Certification
Completed Date: 12/07/2004
Comments: Not reported

Completed Area Name: PROJECT WIDE
Completed Sub Area Name: Not reported
Completed Document Type: Voluntary Cleanup Agreement
Completed Date: 10/10/2002
Comments: Tosco Corporation and DTSC signed and executed a VCA to charaterize and cleanup Block L of Sector C within the Aliso Street Former MGP Completion of characterization and cleanup cleanup is expected during the summer of 2003.

Future Area Name: PROJECT WIDE
Future Sub Area Name: Not reported
Future Document Type: 5 Year Review Reports
Future Due Date: 2019
Schedule Area Name: Not reported
Schedule Sub Area Name: Not reported
Schedule Document Type: Not reported
Schedule Due Date: Not reported
Schedule Revised Date: Not reported

DEED:
Envirostor ID: 19490242
Area: PROJECT WIDE
Sub Area: Not reported
Site Type: VOLUNTARY CLEANUP
Status: CERTIFIED O&M - LAND USE RESTRICTIONS ONLY
Agency: Not reported
Covenant Uploaded: Not reported
Deed Date(s): 12/03/2004

---

134 North 1/2-1 0.994 mi. 5250 ft.

SANTA FE/MACY STREET
MACY STREET/ALISO ST/KELLER ST
LOS ANGELES, CA 90012

CA ENVIROSTOR **S102564449**
CA VCP **N/A**
CA DEED

Relative: Higher

Actual: 267 ft.

ENVIROSTOR:
Facility ID: 19400010
Status: Certified O&M - Land Use Restrictions Only
Status Date: 08/11/2009

SANTA FE/MACY STREET (Continued) **S102564449**

Site Code: 300568
Site Type: Voluntary Cleanup
Site Type Detailed: Voluntary Cleanup
Acres: 2.5
NPL: NO
Regulatory Agencies: SMBRP
Lead Agency: SMBRP
Program Manager: Chand Sultana
Supervisor: Allan Plaza
Division Branch: Cleanup Chatsworth
Assembly: 51
Senate: 24
Special Program: Voluntary Cleanup Program
Restricted Use: YES
Site Mgmt Req: NONE SPECIFIED
Funding: Responsible Party
Latitude: 34.05480
Longitude: -118.2281
APN: 5409-021-902, 5409021902
Past Use: MANUFACTURED GAS PLANT
Potential COC: Benzene TPH-diesel TPH-gas Polynuclear aromatic hydrocarbons (PAHs
Confirmed COC: NONE SPECIFIED
Potential Description: OTH, SOIL
Alias Name: MACY STREET SITE
Alias Type: Alternate Name
Alias Name: 5409-021-902
Alias Type: APN
Alias Name: 5409021902
Alias Type: APN
Alias Name: 110033609986
Alias Type: EPA (FRS #)
Alias Name: 300568
Alias Type: Project Code (Site Code)
Alias Name: 19400010
Alias Type: Envirostor ID Number

Completed Info:
Completed Area Name: PROJECT WIDE
Completed Sub Area Name: Not reported
Completed Document Type: CEQA - Initial Study/ Neg. Declaration
Completed Date: 03/30/2003
Comments: Not reported

Completed Area Name: PROJECT WIDE
Completed Sub Area Name: Not reported
Completed Document Type: Land Use Restriction - Site Inspection/Visit
Completed Date: 06/17/2008
Comments: DTSC approved the Site Inspection Report.

Completed Area Name: PROJECT WIDE
Completed Sub Area Name: Not reported
Completed Document Type: * Land Use Restriction Monitoring Report
Completed Date: 06/08/2007
Comments: Site is in compliance with the LUC restrictions.

Completed Area Name: PROJECT WIDE
Completed Sub Area Name: Not reported
Completed Document Type: Removal Action Completion Report

SANTA FE/MACY STREET (Continued) **S102564449**

Completed Date: 06/30/2004
Comments: Contaminated soil was excavated in accordance with the approved RAW. As contamination remains in deeper soils, DTSC requires a deed restriction. Also, groundwater monitoring should continue on schedule.
Not reported

Completed Area Name: PROJECT WIDE
Completed Sub Area Name: Not reported
Completed Document Type: Removal Action Workplan
Completed Date: 02/04/2004
Comments: Public Comment Period was from December 16, 2002 to January 17, 2003. No response from public, Removal Action Work Plan was finalized on February 4, 2003.

Completed Area Name: PROJECT WIDE
Completed Sub Area Name: Not reported
Completed Document Type: Preliminary Endangerment Assessment Report
Completed Date: 06/29/2001
Comments: RI report for Macy Street Site accepted on 06/29/01 closing the RI phase. DTSC expects RAW by 8/31. Origianlly an RI/FS was planned for the Site. However, since no feasibility study was needed an RI (PEAe commitment) was done instead. DTSC has approved the RI Report. Removal Action Plan due on 8/15/01.

Completed Area Name: PROJECT WIDE
Completed Sub Area Name: Not reported
Completed Document Type: Land Use Restriction
Completed Date: 03/30/2006
Comments: LAND USE COVENANT (LUC) DOCUMENT FOR THE FORMER MACY STREET SITE WAS RECORDED WITH LOS ANGELES COUNTY RECORD OFFICE.

Completed Area Name: PROJECT WIDE
Completed Sub Area Name: Not reported
Completed Document Type: Land Use Restriction - Site Inspection/Visit
Completed Date: 05/12/2009
Comments: Annual Inspection.

Completed Area Name: PROJECT WIDE
Completed Sub Area Name: Not reported
Completed Document Type: * Land Use Restriction Monitoring Report
Completed Date: 10/03/2011
Comments: Not reported

Completed Area Name: PROJECT WIDE
Completed Sub Area Name: Not reported
Completed Document Type: Land Use Restriction - Site Inspection/Visit
Completed Date: 04/20/2010
Comments: Not reported

Completed Area Name: PROJECT WIDE
Completed Sub Area Name: Not reported
Completed Document Type: * Land Use Restriction Monitoring Report
Completed Date: 11/25/2012
Comments: Annual Inspection Report reviewed.

Completed Area Name: PROJECT WIDE
Completed Sub Area Name: Not reported

SANTA FE/MACY STREET (Continued) **S102564449**

Completed Document Type: * Land Use Restriction Monitoring Report
Completed Date: 03/21/2014
Comments: completed

Completed Area Name: PROJECT WIDE
Completed Sub Area Name: Not reported
Completed Document Type: Land Use Restriction - Site Inspection/Visit
Completed Date: 04/21/2013
Comments: Annual Inspection report.

Completed Area Name: PROJECT WIDE
Completed Sub Area Name: Not reported
Completed Document Type: Annual Oversight Cost Estimate
Completed Date: 12/18/2014
Comments: Not reported

Completed Area Name: PROJECT WIDE
Completed Sub Area Name: Not reported
Completed Document Type: Annual Oversight Cost Estimate
Completed Date: 09/11/2015
Comments: completed

Completed Area Name: PROJECT WIDE
Completed Sub Area Name: Not reported
Completed Document Type: Voluntary Cleanup Agreement
Completed Date: 04/17/1996
Comments: VCP agreement signed.

Future Area Name: PROJECT WIDE
Future Sub Area Name: Not reported
Future Document Type: 5 Year Review Reports
Future Due Date: 2019
Future Area Name: PROJECT WIDE
Future Sub Area Name: Not reported
Future Document Type: Certification
Future Due Date: 2017
Schedule Area Name: PROJECT WIDE
Schedule Sub Area Name: Not reported
Schedule Document Type: Land Use Restriction
Schedule Due Date: 05/04/2016
Schedule Revised Date: Not reported

VCP:
Facility ID: 19400010
Site Type: Voluntary Cleanup
Site Type Detail: Voluntary Cleanup
Site Mgmt. Req.: NONE SPECIFIED
Acres: 2.5
National Priorities List: NO
Cleanup Oversight Agencies: SMBRP
Lead Agency: SMBRP
Lead Agency Description: DTSC - Site Cleanup Program
Project Manager: Chand Sultana
Supervisor: Allan Plaza
Division Branch: Cleanup Chatsworth
Site Code: 300568
Assembly: 51

SANTA FE/MACY STREET (Continued) **S102564449**

Senate:	24
Special Programs Code:	Voluntary Cleanup Program
Status:	Certified O&M - Land Use Restrictions Only
Status Date:	08/11/2009
Restricted Use:	YES
Funding:	Responsible Party
Lat/Long:	34.05480 / -118.2281
APN:	5409-021-902, 5409021902
Past Use:	MANUFACTURED GAS PLANT
Potential COC:	30003, 30024, 30025, 30472
Confirmed COC:	NONE SPECIFIED
Potential Description:	OTH, SOIL
Alias Name:	MACY STREET SITE
Alias Type:	Alternate Name
Alias Name:	5409-021-902
Alias Type:	APN
Alias Name:	5409021902
Alias Type:	APN
Alias Name:	110033609986
Alias Type:	EPA (FRS #)
Alias Name:	300568
Alias Type:	Project Code (Site Code)
Alias Name:	19400010
Alias Type:	Envirostor ID Number

Completed Info:

Completed Area Name:	PROJECT WIDE
Completed Sub Area Name:	Not reported
Completed Document Type:	CEQA - Initial Study/ Neg. Declaration
Completed Date:	03/30/2003
Comments:	Not reported

Completed Area Name:	PROJECT WIDE
Completed Sub Area Name:	Not reported
Completed Document Type:	Land Use Restriction - Site Inspection/Visit
Completed Date:	06/17/2008
Comments:	DTSC approved the Site Inspection Report.

Completed Area Name:	PROJECT WIDE
Completed Sub Area Name:	Not reported
Completed Document Type:	* Land Use Restriction Monitoring Report
Completed Date:	06/08/2007
Comments:	Site is in compliance with the LUC restrictions.

Completed Area Name:	PROJECT WIDE
Completed Sub Area Name:	Not reported
Completed Document Type:	Removal Action Completion Report
Completed Date:	06/30/2004
Comments:	Contaminated soil was excavated in accordance with the approved RAW. As contamination remains in deeper soils, DTSC requires a deed restriction. Also, groundwater monitoring should continue on schedule. Not reported

Completed Area Name:	PROJECT WIDE
Completed Sub Area Name:	Not reported
Completed Document Type:	Removal Action Workplan
Completed Date:	02/04/2004
Comments:	Public Comment Period was from December 16, 2002 to January 17, 2003.

SANTA FE/MACY STREET (Continued) **S102564449**

No response from public, Removal Action Work Plan was finalized on February 4, 2003.

Completed Area Name: PROJECT WIDE
Completed Sub Area Name: Not reported
Completed Document Type: Preliminary Endangerment Assessment Report
Completed Date: 06/29/2001
Comments: RI report for Macy Street Site accepted on 06/29/01 closing the RI phase. DTSC expects RAW by 8/31. Origianlly an RI/FS was planned for the Site. However, since no feasibility study was needed an RI (PEAe commitment) was done instead. DTSC has approved the RI Report. Removal Action Plan due on 8/15/01.

Completed Area Name: PROJECT WIDE
Completed Sub Area Name: Not reported
Completed Document Type: Land Use Restriction
Completed Date: 03/30/2006
Comments: LAND USE COVENANT (LUC) DOCUMENT FOR THE FORMER MACY STREET SITE WAS RECORDED WITH LOS ANGELES COUNTY RECORD OFFICE.

Completed Area Name: PROJECT WIDE
Completed Sub Area Name: Not reported
Completed Document Type: Land Use Restriction - Site Inspection/Visit
Completed Date: 05/12/2009
Comments: Annual Inspection.

Completed Area Name: PROJECT WIDE
Completed Sub Area Name: Not reported
Completed Document Type: * Land Use Restriction Monitoring Report
Completed Date: 10/03/2011
Comments: Not reported

Completed Area Name: PROJECT WIDE
Completed Sub Area Name: Not reported
Completed Document Type: Land Use Restriction - Site Inspection/Visit
Completed Date: 04/20/2010
Comments: Not reported

Completed Area Name: PROJECT WIDE
Completed Sub Area Name: Not reported
Completed Document Type: * Land Use Restriction Monitoring Report
Completed Date: 11/25/2012
Comments: Annual Inspection Report reviewed.

Completed Area Name: PROJECT WIDE
Completed Sub Area Name: Not reported
Completed Document Type: * Land Use Restriction Monitoring Report
Completed Date: 03/21/2014
Comments: completed

Completed Area Name: PROJECT WIDE
Completed Sub Area Name: Not reported
Completed Document Type: Land Use Restriction - Site Inspection/Visit
Completed Date: 04/21/2013
Comments: Annual Inspection report.

Completed Area Name: PROJECT WIDE

SANTA FE/MACY STREET (Continued) **S102564449**

Completed Sub Area Name: Not reported
Completed Document Type: Annual Oversight Cost Estimate
Completed Date: 12/18/2014
Comments: Not reported

Completed Area Name: PROJECT WIDE
Completed Sub Area Name: Not reported
Completed Document Type: Annual Oversight Cost Estimate
Completed Date: 09/11/2015
Comments: completed

Completed Area Name: PROJECT WIDE
Completed Sub Area Name: Not reported
Completed Document Type: Voluntary Cleanup Agreement
Completed Date: 04/17/1996
Comments: VCP agreement signed.

Future Area Name: PROJECT WIDE
Future Sub Area Name: Not reported
Future Document Type: 5 Year Review Reports
Future Due Date: 2019
Future Area Name: PROJECT WIDE
Future Sub Area Name: Not reported
Future Document Type: Certification
Future Due Date: 2017
Schedule Area Name: PROJECT WIDE
Schedule Sub Area Name: Not reported
Schedule Document Type: Land Use Restriction
Schedule Due Date: 05/04/2016
Schedule Revised Date: Not reported

DEED:
Envirostor ID: 19400010
Area: PROJECT WIDE
Sub Area: Not reported
Site Type: VOLUNTARY CLEANUP
Status: CERTIFIED O&M - LAND USE RESTRICTIONS ONLY
Agency: Not reported
Covenant Uploaded: Not reported
Deed Date(s): 03/30/2006

Envirostor ID: 19400010
Area: PROJECT WIDE
Sub Area: Not reported
Site Type: VOLUNTARY CLEANUP
Status: CERTIFIED O&M - LAND USE RESTRICTIONS ONLY
Agency: Not reported
Covenant Uploaded: Not reported
Deed Date(s): 06/02/2016

135 West 1/2-1 0.996 mi. 5260 ft. | **CENTRAL REGION 9TH STREET K-8 SPAN SCHOOL**
8TH ST./TOWNE AVE./9TH ST./STANFORD AVE.
LOS ANGELES, CA 90021 | **CA ENVIROSTOR** **CA SCH** | **S109821375** **N/A**

Relative: Higher

Actual: 245 ft.

ENVIROSTOR:

Facility ID:	60001149
Status:	Certified
Status Date:	06/12/2012
Site Code:	304626
Site Type:	School Cleanup
Site Type Detailed:	School
Acres:	3.76
NPL:	NO
Regulatory Agencies:	SMBRP
Lead Agency:	SMBRP
Program Manager:	Angela Garcia
Supervisor:	Shahir Haddad
Division Branch:	Southern California Schools & Brownfields Outreach
Assembly:	53
Senate:	30
Special Program:	Voluntary Cleanup Program
Restricted Use:	NO
Site Mgmt Req:	NONE SPECIFIED
Funding:	School District
Latitude:	34.0361
Longitude:	-118.247
APN:	NONE SPECIFIED
Past Use:	AGRICULTURAL - ROW CROPS, FUEL - VEHICLE STORAGE/ REFUELING, MANUFACTURING - CERAMICS, OFFICE BUILDING, RESIDENTIAL AREA, SCHOOL - ELEMENTARY, RESIDENTIAL AREA, RETAIL - SERVICE STATION, SCHOOL - MIDDLE
Potential COC:	Arsenic Benzene DDD DDE DDT Lead Methane Polychlorinated biphenyls (PCBs Polynuclear aromatic hydrocarbons (PAHs Tetrachloroethylene (PCE Trichloroethylene (TCE Benzene Polychlorinated biphenyls (PCBs Polynuclear aromatic hydrocarbons (PAHs Tetrachloroethylene (PCE Trichloroethylene (TCE
Confirmed COC:	30001-NO Benzene Lead 30015-NO 30006-NO 30007-NO 30008-NO Polynuclear aromatic hydrocarbons (PAHs Tetrachloroethylene (PCE Polychlorinated biphenyls (PCBs Trichloroethylene (TCE Benzene Polynuclear aromatic hydrocarbons (PAHs Tetrachloroethylene (PCE Polychlorinated biphenyls (PCBs Trichloroethylene (TCE
Potential Description:	IA, SOIL, SV, SOIL, SV
Alias Name:	304626
Alias Type:	Project Code (Site Code)
Alias Name:	60001149
Alias Type:	Envirostor ID Number

Completed Info:

Completed Area Name:	PROJECT WIDE
Completed Sub Area Name:	Not reported
Completed Document Type:	Cost Recovery Closeout Memo
Completed Date:	06/12/2012
Comments:	Not reported
Completed Area Name:	Area B
Completed Sub Area Name:	Not reported
Completed Document Type:	Certification
Completed Date:	06/11/2012

CENTRAL REGION 9TH STREET K-8 SPAN SCHOOL (Continued) **S109821375**

Comments: Not reported

Completed Area Name: PROJECT WIDE
Completed Sub Area Name: Not reported
Completed Document Type: Other Report
Completed Date: 09/17/2009
Comments: Not reported

Completed Area Name: PROJECT WIDE
Completed Sub Area Name: Not reported
Completed Document Type: Other Report
Completed Date: 09/17/2009
Comments: Not reported

Completed Area Name: PROJECT WIDE
Completed Sub Area Name: Not reported
Completed Document Type: Public Notice
Completed Date: 11/04/2009
Comments: Not reported

Completed Area Name: PROJECT WIDE
Completed Sub Area Name: Not reported
Completed Document Type: Public Notice
Completed Date: 11/04/2009
Comments: Not reported

Completed Area Name: PROJECT WIDE
Completed Sub Area Name: Not reported
Completed Document Type: Preliminary Endangerment Assessment Report
Completed Date: 06/28/2010
Comments: Not reported

Completed Area Name: PROJECT WIDE
Completed Sub Area Name: Not reported
Completed Document Type: Supplemental Site Investigation Tech Memo
Completed Date: 07/16/2010
Comments: Not reported

Completed Area Name: PROJECT WIDE
Completed Sub Area Name: Not reported
Completed Document Type: Supplemental Site Investigation Report
Completed Date: 11/08/2010
Comments: SSI Adequacy letter completed. Comments to be addressed in RAW.

Completed Area Name: PROJECT WIDE
Completed Sub Area Name: Not reported
Completed Document Type: Removal Action Workplan
Completed Date: 03/08/2011
Comments: Not reported

Completed Area Name: PROJECT WIDE
Completed Sub Area Name: Not reported
Completed Document Type: Supplemental Site Investigation Tech Memo
Completed Date: 12/07/2010
Comments: Not reported

Completed Area Name: PROJECT WIDE

CENTRAL REGION 9TH STREET K-8 SPAN SCHOOL (Continued) **S109821375**

Completed Sub Area Name: Not reported
Completed Document Type: Supplemental Site Investigation Report
Completed Date: 01/25/2011
Comments: Not reported

Completed Area Name: PROJECT WIDE
Completed Sub Area Name: Not reported
Completed Document Type: Public Notice
Completed Date: 02/09/2011
Comments: Not reported

Completed Area Name: PROJECT WIDE
Completed Sub Area Name: Not reported
Completed Document Type: Public Notice
Completed Date: 02/04/2011
Comments: Not reported

Completed Area Name: PROJECT WIDE
Completed Sub Area Name: Not reported
Completed Document Type: Fact Sheets
Completed Date: 02/09/2011
Comments: Not reported

Completed Area Name: PROJECT WIDE
Completed Sub Area Name: Not reported
Completed Document Type: Fact Sheets
Completed Date: 02/04/2011
Comments: Not reported

Completed Area Name: PROJECT WIDE
Completed Sub Area Name: Not reported
Completed Document Type: Community Profile
Completed Date: 03/08/2011
Comments: Not reported

Completed Area Name: PROJECT WIDE
Completed Sub Area Name: Not reported
Completed Document Type: 4.15 Request
Completed Date: 03/14/2011
Comments: Not reported

Completed Area Name: PROJECT WIDE
Completed Sub Area Name: Not reported
Completed Document Type: Removal Action Completion Report
Completed Date: 07/12/2011
Comments: Not reported

Completed Area Name: Area B
Completed Sub Area Name: Not reported
Completed Document Type: Removal Action Completion Report
Completed Date: 11/07/2011
Comments: DTSC approved Area B Removal action Completion Report with a no further action determination

Completed Area Name: Area B
Completed Sub Area Name: Not reported
Completed Document Type: Supplemental Site Investigation Report

CENTRAL REGION 9TH STREET K-8 SPAN SCHOOL (Continued) **S109821375**

Completed Date:	05/25/2012
Comments:	Not reported
Future Area Name:	Not reported
Future Sub Area Name:	Not reported
Future Document Type:	Not reported
Future Due Date:	Not reported
Schedule Area Name:	Not reported
Schedule Sub Area Name:	Not reported
Schedule Document Type:	Not reported
Schedule Due Date:	Not reported
Schedule Revised Date:	Not reported

SCH:

Facility ID:	60001149
Site Type:	School Cleanup
Site Type Detail:	School
Site Mgmt. Req.:	NONE SPECIFIED
Acres:	3.76
National Priorities List:	NO
Cleanup Oversight Agencies:	SMBRP
Lead Agency:	SMBRP
Lead Agency Description:	DTSC - Site Cleanup Program
Project Manager:	Angela Garcia
Supervisor:	Shahir Haddad
Division Branch:	Southern California Schools & Brownfields Outreach
Site Code:	304626
Assembly:	53
Senate:	30
Special Program Status:	Voluntary Cleanup Program
Status:	Certified
Status Date:	06/12/2012
Restricted Use:	NO
Funding:	School District
Latitude:	34.0361
Longitude:	-118.247
APN:	NONE SPECIFIED
Past Use:	AGRICULTURAL - ROW CROPS, FUEL - VEHICLE STORAGE/ REFUELING, MANUFACTURING - CERAMICS, OFFICE BUILDING, RESIDENTIAL AREA, SCHOOL - ELEMENTARY, RESIDENTIAL AREA, RETAIL - SERVICE STATION, SCHOOL - MIDDLE
Potential COC:	Arsenic, Benzene, DDD, DDE, DDT, Lead, Methane, Polychlorinated biphenyls (PCBs, Polynuclear aromatic hydrocarbons (PAHs, Tetrachloroethylene (PCE, Trichloroethylene (TCE, Benzene, Polychlorinated biphenyls (PCBs, Polynuclear aromatic hydrocarbons (PAHs, Tetrachloroethylene (PCE, Trichloroethylene (TCE
Confirmed COC:	30001-NO, Benzene, Lead, 30015-NO, 30006-NO, 30007-NO, 30008-NO, Polynuclear aromatic hydrocarbons (PAHs, Tetrachloroethylene (PCE, Polychlorinated biphenyls (PCBs, Trichloroethylene (TCE, , Benzene, Benzene, Polynuclear aromatic hydrocarbons (PAHs, Tetrachloroethylene (PCE, Polychlorinated biphenyls (PCBs, Trichloroethylene (TCE
Potential Description:	IA, SOIL, SV, SOIL, SV
Alias Name:	304626
Alias Type:	Project Code (Site Code)
Alias Name:	60001149
Alias Type:	Envirostor ID Number

CENTRAL REGION 9TH STREET K-8 SPAN SCHOOL (Continued) **S109821375**

Completed Info:

Completed Area Name:	PROJECT WIDE
Completed Sub Area Name:	Not reported
Completed Document Type:	Cost Recovery Closeout Memo
Completed Date:	06/12/2012
Comments:	Not reported
Completed Area Name:	Area B
Completed Sub Area Name:	Not reported
Completed Document Type:	Certification
Completed Date:	06/11/2012
Comments:	Not reported
Completed Area Name:	PROJECT WIDE
Completed Sub Area Name:	Not reported
Completed Document Type:	Other Report
Completed Date:	09/17/2009
Comments:	Not reported
Completed Area Name:	PROJECT WIDE
Completed Sub Area Name:	Not reported
Completed Document Type:	Other Report
Completed Date:	09/17/2009
Comments:	Not reported
Completed Area Name:	PROJECT WIDE
Completed Sub Area Name:	Not reported
Completed Document Type:	Public Notice
Completed Date:	11/04/2009
Comments:	Not reported
Completed Area Name:	PROJECT WIDE
Completed Sub Area Name:	Not reported
Completed Document Type:	Public Notice
Completed Date:	11/04/2009
Comments:	Not reported
Completed Area Name:	PROJECT WIDE
Completed Sub Area Name:	Not reported
Completed Document Type:	Preliminary Endangerment Assessment Report
Completed Date:	06/28/2010
Comments:	Not reported
Completed Area Name:	PROJECT WIDE
Completed Sub Area Name:	Not reported
Completed Document Type:	Supplemental Site Investigation Tech Memo
Completed Date:	07/16/2010
Comments:	Not reported
Completed Area Name:	PROJECT WIDE
Completed Sub Area Name:	Not reported
Completed Document Type:	Supplemental Site Investigation Report
Completed Date:	11/08/2010
Comments:	SSI Adequacy letter completed. Comments to be addressed in RAW.
Completed Area Name:	PROJECT WIDE
Completed Sub Area Name:	Not reported

CENTRAL REGION 9TH STREET K-8 SPAN SCHOOL (Continued) **S109821375**

Completed Document Type: Removal Action Workplan
Completed Date: 03/08/2011
Comments: Not reported

Completed Area Name: PROJECT WIDE
Completed Sub Area Name: Not reported
Completed Document Type: Supplemental Site Investigation Tech Memo
Completed Date: 12/07/2010
Comments: Not reported

Completed Area Name: PROJECT WIDE
Completed Sub Area Name: Not reported
Completed Document Type: Supplemental Site Investigation Report
Completed Date: 01/25/2011
Comments: Not reported

Completed Area Name: PROJECT WIDE
Completed Sub Area Name: Not reported
Completed Document Type: Public Notice
Completed Date: 02/09/2011
Comments: Not reported

Completed Area Name: PROJECT WIDE
Completed Sub Area Name: Not reported
Completed Document Type: Public Notice
Completed Date: 02/04/2011
Comments: Not reported

Completed Area Name: PROJECT WIDE
Completed Sub Area Name: Not reported
Completed Document Type: Fact Sheets
Completed Date: 02/09/2011
Comments: Not reported

Completed Area Name: PROJECT WIDE
Completed Sub Area Name: Not reported
Completed Document Type: Fact Sheets
Completed Date: 02/04/2011
Comments: Not reported

Completed Area Name: PROJECT WIDE
Completed Sub Area Name: Not reported
Completed Document Type: Community Profile
Completed Date: 03/08/2011
Comments: Not reported

Completed Area Name: PROJECT WIDE
Completed Sub Area Name: Not reported
Completed Document Type: 4.15 Request
Completed Date: 03/14/2011
Comments: Not reported

Completed Area Name: PROJECT WIDE
Completed Sub Area Name: Not reported
Completed Document Type: Removal Action Completion Report
Completed Date: 07/12/2011
Comments: Not reported

CENTRAL REGION 9TH STREET K-8 SPAN SCHOOL (Continued) **S109821375**

Completed Area Name:	Area B
Completed Sub Area Name:	Not reported
Completed Document Type:	Removal Action Completion Report
Completed Date:	11/07/2011
Comments:	DTSC approved Area B Removal action Completion Report with a no further action determination

Completed Area Name:	Area B
Completed Sub Area Name:	Not reported
Completed Document Type:	Supplemental Site Investigation Report
Completed Date:	05/25/2012
Comments:	Not reported

Future Area Name:	Not reported
Future Sub Area Name:	Not reported
Future Document Type:	Not reported
Future Due Date:	Not reported
Schedule Area Name:	Not reported
Schedule Sub Area Name:	Not reported
Schedule Document Type:	Not reported
Schedule Due Date:	Not reported
Schedule Revised Date:	Not reported

Count: 394 records. ORPHAN SUMMARY

City	EDR ID	Site Name	Site Address	Zip	Database(s)
COMMERCE	S113460153	CALTRANS D-7/OEECS/HW/EA07-202101	RTE 710 AT UPR E YARD PM 22.17	90023	CA HAZNET
HAINA	1010029422	HAMAKUA ENERGY	HAMAKUA SUGAR MILL SITE	90021	ICIS, FINDS, ECHO
LA	S107736331	CALIFORNIA RECLAMATION/US BRASS (F	1331-61 WILSON ST./1346-50 ELW	90021	CA ENVIROSTOR
LOS ANGELES	S114693706	SOUTHERN CALIFORNIA GAS CTR.	501-503 005TH STREET W.		CA RGA LUST
LOS ANGELES	S114693725	SOUTHERN CALIFORNIA RTD	1180 006TH STREET E.		CA RGA LUST
LOS ANGELES	S114699966	TEXACO KERN LEASE TANK FARM	HIGHWAY 126		CA RGA LUST
LOS ANGELES	S114699965	TEXACO KERN LEASE (FORMER)	HIGHWAY 126		CA RGA LUST
LOS ANGELES	S103441660	MOBIL STATION #10-KDQ	HWY 126		CA WMUDS/SWAT, CA HIST CORTES
LOS ANGELES	1000985012	CALTRANS	RTE 134 BETWEEN 0.5 MI E OF	90012	RCRA-SQG
LOS ANGELES	S109422338	SOUTHERN CALIFORNIA DISPOSAL	186TH STREET AND VERMONT AVENU		CA SWF/LF
LOS ANGELES	S114584936	BLUE GOOSE PROPERTIES	380 HWY 4 S		CA RGA LUST
LOS ANGELES	S114683265	SAVER'S SS	2323 HWY 4		CA RGA LUST
LOS ANGELES	S114569404	AL SAL OIL #25	1800 4TH ST.		CA RGA LUST
LOS ANGELES	S114683981	SCOTTY'S	3601 4TH ST E		CA RGA LUST
LOS ANGELES	S114661076	NO SITE NAME REF IN FILE	1315 4TH ST		CA RGA LUST
LOS ANGELES	S113771606	CALTRANS D-7/EA07-3P4504	RTE 5 S/B AT ESPERANZA ST PM 1	90023	CA HAZNET
LOS ANGELES	S112939207	CALTRANS DIST 7/CONSTR/EA07-208034	RTE 5 NB PM 13.8-26.7	90023	CA HAZNET
LOS ANGELES	S112929296	CALTRANS DIST 7/ENV ENG & FEASIBIL	RTE 5 PM 15.8-17.0	90023	CA HAZNET
LOS ANGELES	S112974069	CALTRANS D-7/CONSTR/EA07-243904	RTE 60 EB PM 0.8-0.9	90023	CA HAZNET
LOS ANGELES	S113463708	CALTRANS D-7/CONSTR/EA07-4Y3804	RTE 60 EB/WB PM 0.1	90023	CA HAZNET
LOS ANGELES	S112974241	CALTRANS D-7/CONSTR/EA07-3Y0604	RTE 60 WB/EB PM 3.1-7.4	90023	CA HAZNET
LOS ANGELES	S112968358	CALTRANS DIST 7 /EA 07-241404	RTE 60 WB KP R1.6 TO KP R2.0	90023	CA HAZNET
LOS ANGELES	S114722550	WILSON AMBULANCE SERVICE	38241 6TH ST E		CA RGA LUST
LOS ANGELES	S114646368	MAC ARTHUR PARK	2230 6TH ST. W.		CA RGA LUST
LOS ANGELES	S114705418	TOSCO S.S. #1116	5436 6TH ST W		CA RGA LUST
LOS ANGELES	S114567683	A V READY MIX	37815 6TH ST E		CA RGA LUST
LOS ANGELES	S114572124	ANTELOPE VALLEY TRUCKING	37900 6TH ST E		CA RGA LUST
LOS ANGELES	S114695271	ST. MAINT. SERVICE YARD	1451 6TH ST E		CA RGA LUST
LOS ANGELES	S114633155	HOME DEPOT	1700 6TH STREET		CA RGA LUST
LOS ANGELES	S114705500	TOSCO SERVICE STATION #5772	1307 6TH ST W		CA RGA LUST
LOS ANGELES	S114624866	G & C MAINTENANCE	3325 6TH ST. W.		CA RGA LUST
LOS ANGELES	S114624865	G & C MAINTENANCE (FORMER) ARCO #0	3325 6TH ST. W.		CA RGA LUST
LOS ANGELES	S114620750	FISHER PROPERTY	3800-3832 6TH STREET		CA RGA LUST
LOS ANGELES	S114620751	FISHER PROPERTY	3824 6TH STREET		CA RGA LUST
LOS ANGELES	S118600652	MISSION RD INDUSTRIAL	777 & 791 S MISSION RD	90023	CA NPDES
LOS ANGELES	S114699049	TEA'S EXXON	2739 7TH ST E		CA RGA LUST
LOS ANGELES	S114641691	LA FIRST CHOICE COLLISION CENTER	1546 7TH ST W		CA RGA LUST
LOS ANGELES	S114641277	LA CITY FIRE STATION #11	1819 7TH ST W		CA RGA LUST
LOS ANGELES	S107537504		ALLEY WAY AT 9501 HICKORY ST		CA CDL
LOS ANGELES	S107537501		ALLEY BEHIND 9217 LAUREL ST		CA CDL
LOS ANGELES	S107538912		IN ALLEY, BEHIND 2927 WHITTIER	90023	CA CDL
LOS ANGELES	S116490706	RAMIREZ STREET INVESTIGATION	APPROXIMATELY 400-FOOT STRETCH	90012	CA ENVIROSTOR, CA VCP
LOS ANGELES	S114579435	AZUSA FUEL (FORMER)	16677 ARROW HWY. E.		CA RGA LUST

Count: 394 records. ORPHAN SUMMARY

City	EDR ID	Site Name	Site Address	Zip	Database(s)
LOS ANGELES	S114628500	GRANGER'S AIR CONDITIONING	16336 ARROW HWY E		CA RGA LUST
LOS ANGELES	S114655744	MOBIL	845 ARROW HWY W		CA RGA LUST
LOS ANGELES	S114616409	EXXON #7-8767	18515 ARROW HWY E		CA RGA LUST
LOS ANGELES	S114615978	EXXON #7-2085	808 ARROW HWY W		CA RGA LUST
LOS ANGELES	S114588228	BURCH STATION INC	105 ARROW HWY W		CA RGA LUST
LOS ANGELES	S114701156	TEXACO	102 ARROW HWY E		CA RGA LUST
LOS ANGELES	S114719474	VVS ARCO SERVICE	113 ARROW HWY E		CA RGA LUST
LOS ANGELES	S114708365	U.S. RENTALS	15402 ARROW HWY E		CA RGA LUST
LOS ANGELES	S114701359	TEXACO	20858 ARROW HWY E		CA RGA LUST
LOS ANGELES	S114702833	THRIFTY #309	857 ARROW HWY		CA RGA LUST
LOS ANGELES	S114715542	USA PETROLEUM SERVICE STAT.	20354 ARROW HWY E		CA RGA LUST
LOS ANGELES	S114685571	SHANNON CASKET CO	15744 ARROW HWY E		CA RGA LUST
LOS ANGELES	S114629114	GRIFFITH COMPANY	1380 ARROW HWY		CA RGA LUST
LOS ANGELES	S114577988	ARROW FIELD SERVICE	1580 ARROW HWY		CA RGA LUST
LOS ANGELES	S114589590	CAL-MAT PROPERTIES	14626 ARROW HWY E		CA RGA LUST
LOS ANGELES	S114640725	KTLA BROADCASTING	ATHENS MT WILSON RD		CA RGA LUST
LOS ANGELES	S114578679	ATLANTIC CAR WASH	10862 ATLANTIC AVE S		CA RGA LUST
LOS ANGELES	S114578684	ATLANTIC LUMBER YARD	6327 ATLANTIC BLVD S		CA RGA LUST
LOS ANGELES	S114616276	EXXON #7-3849	11400 ATLANTIC AVE S		CA RGA LUST
LOS ANGELES	S114589398	CAL TARGET STATION #022	8111 ATLANTIC BLVD		CA RGA LUST
LOS ANGELES	S114704779	TOSCO - 76 STATION #2474	11000 ATLANTIC AVE S		CA RGA LUST
LOS ANGELES	S114704753	TOSCO - 76 STATION #1112	5740 ATLANTIC AVE		CA RGA LUST
LOS ANGELES	S114690157	SHELL	5645 ATLANTIC BLVD S		CA RGA LUST
LOS ANGELES	S114707997	U-HAUL CO #712-022	7842 ATLANTIC AVE		CA RGA LUST
LOS ANGELES	S114685150	SEVLIAN TEXACO SERVICE STAT	6954 ATLANTIC AVE		CA RGA LUST
LOS ANGELES	S114646108	LYNWOOD DAIRY	12306 ATLANTIC AVE S		CA RGA LUST
LOS ANGELES	S114689295	SHELL	13022 ATLANTIC AVE S		CA RGA LUST
LOS ANGELES	S114595692	CHEVRON #9-0495	11401 ATLANTIC AVE		CA RGA LUST
LOS ANGELES	S114687685	SHELL SERVICE STATION	13022 ATLANTIC		CA RGA LUST
LOS ANGELES	S114636561	JACK'S CAR WASH	7030 ATLANTIC AVE S		CA RGA LUST
LOS ANGELES	S114568752	ADOHR FARMS	9923 ATLANTIC AVE		CA RGA LUST
LOS ANGELES	S114655741	MOBIL	8029 ATLANTIC AVE S		CA RGA LUST
LOS ANGELES	S114710923	UNOCAL #3627	1970 ATLANTIC BLVD S		CA RGA LUST
LOS ANGELES	S114588251	BURGER KING	545.5 ATLANTIC BLVD S		CA RGA LUST
LOS ANGELES	S114587244	BROTHERS TRANSPORTATION INC	16200 ATLANTIC PL S		CA RGA LUST
LOS ANGELES	S114636014	J & M OIL (FORMER)	11515 ATLANTIC AVE		CA RGA LUST
LOS ANGELES	S114664954	P & K TRUCK STOP	5726 ATLANTIC BLVD S		CA RGA LUST
LOS ANGELES	S114573308	ARCO #120	6100 ATLANTIC BLVD S		CA RGA LUST
LOS ANGELES	S114611978	DOYLE TRUST PROPERTY FORMER	6108 ATLANTIC AVE		CA RGA LUST
LOS ANGELES	S114674611	RAYNER FAMILY TRUST	15729 ATLANTIC BLVD S		CA RGA LUST
LOS ANGELES	S114663248	OKEH CATERERS	7301 ATLANTIC AVE.		CA RGA LUST
LOS ANGELES	S114573946	ARCO #3043	7200 ATLANTIC AVE S		CA RGA LUST
LOS ANGELES	S114619271	FAST GAS/G & M OIL CO #51	2155 ATLANTIC AVE S		CA RGA LUST
LOS ANGELES	S114688275	SHELL SERVICE STATION	8901 ATLANTIC AVE		CA RGA LUST
LOS ANGELES	S114692350	SMISER TRUCK TERMINAL	8610 ATLANTIC AVE		CA RGA LUST
LOS ANGELES	S114631864	HENRY MAYO MEMORIAL HOSPITA	23845 MC BEAN PKWY W		CA RGA LUST
LOS ANGELES	S101481079	CALTRANS I-105 FRWY PROJ 2,PCLS 10	BETWEEN HAWTHORNE BLVD & LONG	90012	CA RESPONSE, CA ENVIROSTOR

Count: 394 records. ORPHAN SUMMARY

City	EDR ID	Site Name	Site Address	Zip	Database(s)
LOS ANGELES	S114673997	RAMADA HOTEL	6333 BRISTOL PKWY		CA RGA LUST
LOS ANGELES	S103441549	SLOVONIAN PICNIC AREA	627 BUDLONG AVENUE		CA WMUDS/SWAT
LOS ANGELES	S118502934	GARMET GROUP	305-333 CLARENCE ST	90033	CA LUST
LOS ANGELES	S114620470	FIRESTONE TIRE	1035 WEST COVINA PKWY		CA RGA LUST
LOS ANGELES	S114574368	ARCO #5495	33485 CROWN VALLEY PKWY		CA RGA LUST
LOS ANGELES	S114645310	LOS ANGELES FIRE DEPARTMENT	FIGUEROA STREET		CA RGA LUST
LOS ANGELES	S114716113	USDA FOREST SERVICE	38001 GOLDEN STATE HWY		CA RGA LUST
LOS ANGELES	S114703598	THRIFTY SERVICE STATION #02	8010 IMPERIAL HWY E		CA RGA LUST
LOS ANGELES	S114634897	IMPERIAL TELEGRAPH CAR WASH	14861 IMPERIAL HWY E		CA RGA LUST
LOS ANGELES	S114634889	IMPERIAL PAVING CO. INC.	13555 IMPERIAL HWY E		CA RGA LUST
LOS ANGELES	S114653456	MOBIL #18-KYW (FORMER #11-KYW)	1769 IMPERIAL HWY W		CA RGA LUST
LOS ANGELES	S114653457	MOBIL #18-KYW	1769 IMPERIAL HWY. W.		CA RGA LUST
LOS ANGELES	S114653455	MOBIL #18-KYW (FORMER #11-K	1769 IMPERIAL HWY W		CA RGA LUST
LOS ANGELES	S114671322	POWER RATED /FRANCIOSI TRUS	11750 IMPERIAL HWY E		CA RGA LUST
LOS ANGELES	S114613405	ECOLOGY AUTO WRECKING	13780 IMPERIAL HWY		CA RGA LUST
LOS ANGELES	S114711361	UNOCAL #4977	15754 IMPERIAL HWY		CA RGA LUST
LOS ANGELES	S114704842	TOSCO - 76 STATION #4404	14152 IMPERIAL HWY E		CA RGA LUST
LOS ANGELES	S114704844	TOSCO - 76 STATION #4413	15003 IMPERIAL HWY E		CA RGA LUST
LOS ANGELES	S114653642	MOBIL (FORMER)	1836 IMPERIAL HWY E		CA RGA LUST
LOS ANGELES	S114629466	GTE IMPERIAL CO	9637 IMPERIAL HWY E		CA RGA LUST
LOS ANGELES	S114634674	IBM BUILDING	12501 IMPERIAL HWY E		CA RGA LUST
LOS ANGELES	S114687340	SHELL S.S.	1150 IMPERIAL BLVD., E.		CA RGA LUST
LOS ANGELES	S114634631	I S D STORAGE BUILDING	1304 IMPERIAL HWY W		CA RGA LUST
LOS ANGELES	S114689402	SHELL	1550 IMPERIAL HWY		CA RGA LUST
LOS ANGELES	S114590427	CALTRANS (FORMER WITCO CHEM	2601 IMPERIAL HWY		CA RGA LUST
LOS ANGELES	S114686269	SHELL #204-4539-4008	1816 IMPERIAL HWY W		CA RGA LUST
LOS ANGELES	S114688506	SHELL STATION #	1550 IMPERIAL HWY		CA RGA LUST
LOS ANGELES	S114687402	SHELL S/S WIC 204-4531-4105	1150 IMPERIAL BLVD E		CA RGA LUST
LOS ANGELES	S114686223	SHELL #204-4531-4105	1150 IMPERIAL HWY E		CA RGA LUST
LOS ANGELES	S114611909	DOWNEY FUEL	9851 IMPERIAL HWY		CA RGA LUST
LOS ANGELES	S114611914	DOWNEY LAND LIMITED	9506 IMPERIAL HWY E		CA RGA LUST
LOS ANGELES	S114686174	SHELL #204-4164-0602	15010 IMPERIAL HWY E		CA RGA LUST
LOS ANGELES	S114686185	SHELL #204-4301-0119	4755 IMPERIAL HWY W		CA RGA LUST
LOS ANGELES	S114711975	UNOCAL #5840	611 IMPERIAL HWY E		CA RGA LUST
LOS ANGELES	S114653098	MOBIL #18-F18 (FORMER #11-F	15757 IMPERIAL HWY E		CA RGA LUST
LOS ANGELES	S114652380	MOBIL #11-F20	12616 IMPERIAL HWY		CA RGA LUST
LOS ANGELES	S114624066	FRANKLIN STEEL	13546 IMPERIAL HWY		CA RGA LUST
LOS ANGELES	S114622739	FORMER MOBIL GAS STATION	1836 IMPERIAL HWY E		CA RGA LUST
LOS ANGELES	S114575392	ARCO GAS STATION	13441 IMPERIAL HWY.		CA RGA LUST
LOS ANGELES	S114686022	SHELL #	1816 IMPERIAL W		CA RGA LUST
LOS ANGELES	S114667220	PARK'S AUTO	4760 IMPERIAL HWY W		CA RGA LUST
LOS ANGELES	S114654335	MOBIL S.S.#11-KYW	1769 IMPERIAL HWY, W.		CA RGA LUST
LOS ANGELES	S114705032	TOSCO - 76 STATION #6916 (F	12205 IMPERIAL HWY E		CA RGA LUST
LOS ANGELES	S114656605	MONTGOMERY WARDS	12051 IMPERIAL HWY E		CA RGA LUST
LOS ANGELES	S114626696	GEORGE MANOR AUTO & RV REPA	1360 IMPERIAL HWY. W.		CA RGA LUST
LOS ANGELES	S114626697	GEORGE MANOR AUTO & RV REPAIR	1360 IMPERIAL HWY. W.		CA RGA LUST
LOS ANGELES	S114639887	KEYSTONE FORD	11729 IMPERIAL HWY E		CA RGA LUST

Count: 394 records. ORPHAN SUMMARY

City	EDR ID	Site Name	Site Address	Zip	Database(s)
LOS ANGELES	S114573479	ARCO #1686	10602 IMPERIAL HWY E		CA RGA LUST
LOS ANGELES	S114573481	ARCO #1686	10602 IMPERIAL HWY. E.		CA RGA LUST
LOS ANGELES	S114705849	TOYON LLC	3754 IMPERIAL HWY W		CA RGA LUST
LOS ANGELES	S114652719	MOBIL #11-MF6	9002 IMPERIAL HWY E		CA RGA LUST
LOS ANGELES	S114685902	SHELL #	1150 IMPERIAL BLVD E		CA RGA LUST
LOS ANGELES	S114706792	TRICK ENTERPRISES	11005 IMPERIAL HWY		CA RGA LUST
LOS ANGELES	S114710837	UNOCAL #3145	3101 IMPERIAL HWY W		CA RGA LUST
LOS ANGELES	S114685994	SHELL #	1550 IMPERIAL HWY		CA RGA LUST
LOS ANGELES	S114596315	CHEVRON #9-2789	4810 IMPERIAL HWY W		CA RGA LUST
LOS ANGELES	S114709702	UNITED OIL CO. #35	4558 IMPERIAL HWY W		CA RGA LUST
LOS ANGELES	S114652630	MOBIL #11-KYW	1769 IMPERIAL HWY W		CA RGA LUST
LOS ANGELES	S114574877	ARCO #9674/FORMER THRIFTY#3	13352 IMPERIAL HWY E		CA RGA LUST
LOS ANGELES	S114631850	HENRY DAIRY MART	3181 IMPERIAL HWY E		CA RGA LUST
LOS ANGELES	S114692149	SKIPS BODY SHOP	4439 IMPERIAL HWY W		CA RGA LUST
LOS ANGELES	S114701579	TEXACO	5033 IMPERIAL HWY W		CA RGA LUST
LOS ANGELES	S114624962	G & M OIL CO #57	4346 IMPERIAL HWY E		CA RGA LUST
LOS ANGELES	S114712006	UNOCAL #5865	4410 IMPERIAL HWY W		CA RGA LUST
LOS ANGELES	S114590919	CALTRANS SITE #25-3	1600 IMPERIAL HWY		CA RGA LUST
LOS ANGELES	S114619183	FAST FUEL #77 / TEXACO-FORM	3754 IMPERIAL HWY W		CA RGA LUST
LOS ANGELES	S114620503	FIRESTONE	12225 IMPERIAL HWY E		CA RGA LUST
LOS ANGELES	S114711094	UNOCAL #4281	4801 IMPERIAL HWY W		CA RGA LUST
LOS ANGELES	S114688797	SHELL STATION	1816 IMPERIAL, W.		CA RGA LUST
LOS ANGELES	S114613379	ECK-ADAMS CORPORATION	12411 INDUSTRIAL AVE		CA RGA LUST
LOS ANGELES	1003878453	PUREX CORP TURCO PRODS	INDUSTRIAL ST	90021	SEMS-ARCHIVE
LOS ANGELES	S114642049	LAC MTA, DIVISION 10	742 MISSION RD N		CA RGA LUST
LOS ANGELES	S114603525	CITY OF SOUTH PASADENA	825 MISSION ST E		CA RGA LUST
LOS ANGELES	S114630287	HALVORSON'S CLEARNERS	701 MISSION ST		CA RGA LUST
LOS ANGELES	S114630642	HARB GAS	1200 MISSION BLVD E		CA RGA LUST
LOS ANGELES	S114573048	ARCO #0185	736 MISSION ST		CA RGA LUST
LOS ANGELES	S114692787	SOLAGLAS	415 MISSION ROAD N.		CA RGA LUST
LOS ANGELES	S114692786	SOLAGLAS	415 MISSION RD N		CA RGA LUST
LOS ANGELES	S114574263	ARCO #5226	545 MISSION BLVD W		CA RGA LUST
LOS ANGELES	S114670770	POMONA REDEVELOPMENT AGENCY	675 MISSION BLVD E		CA RGA LUST
LOS ANGELES	S114666090	PACIFIC FENCE COMPANY	1391 MISSION BLVD E		CA RGA LUST
LOS ANGELES	S114681770	SAN MARINO CAR CLINIC	2667 MISSION ST		CA RGA LUST
LOS ANGELES	S114622514	FORMER GAS STATION	303 MISSION DR S		CA RGA LUST
LOS ANGELES	S114657434	MTA DIV 16	1551 MISSION BLVD W		CA RGA LUST
LOS ANGELES	S114657445	MTA, DIVISION 10	742 MISSION ROAD N		CA RGA LUST
LOS ANGELES	S114684016	SCRTD, DIVISION 10	742 MISSION ROAD N		CA RGA LUST
LOS ANGELES	S114684014	SCRTD, DIVISION 10	742 MISSION ROAD N.		CA RGA LUST
LOS ANGELES	S114634458	HUSCO GERMAN AUTO	719 MISSION ST		CA RGA LUST
LOS ANGELES	S114709381	UNION PACIFIC RAILROAD	611 MISSION RD N		CA RGA LUST
LOS ANGELES	S114626407	GENERAL DYNAMICS	1675 MISSION BLVD W		CA RGA LUST
LOS ANGELES	S114612649	E-Z SERVE #100804 (FORMER)	1344 MISSION BLVD W		CA RGA LUST
LOS ANGELES	S114702545	THRIFTY #0089	797 MISSION BLVD E		CA RGA LUST
LOS ANGELES	S114681233	SAN GABRIEL POLICE DEPT SIT	121 MISSION DR W		CA RGA LUST
LOS ANGELES	S114657654	MUSHARBASH TEXACO	501 E MISSION BLVD		CA RGA LUST

City	EDR ID	Site Name	Site Address	Zip	Database(s)
LOS ANGELES	S114569058	AGOURA ROAD YARD	29773 MULHOLLAND HWY W		CA RGA LUST
LOS ANGELES	S114692772	SOKA UNIVERSITY OF CA	26800 MULHOLLAND HWY W		CA RGA LUST
LOS ANGELES	S114718885	VIEWPOINT SCHOOL	23456 MULHOLLAND HWY		CA RGA LUST
LOS ANGELES	S118407791	BAUER COATINGS	1021 NORTN MISSION RD	90033	CA HIST UST
LOS ANGELES	S114629519	GTE REDONDO BEACH CENTRAL	102 PACIFIC COAST HWY		CA RGA LUST
LOS ANGELES	S114667046	PARADISE COVE LAND COMPANY	28128 PACIFIC COAST HWY		CA RGA LUST
LOS ANGELES	S114671222	POTRERO CANYON PARK DEVELOP	15101 PACIFIC COAST HWY		CA RGA LUST
LOS ANGELES	S114671223	POTRERO CANYON PARK DEVELOPMNT	15101 PACIFIC COAST HWY		CA RGA LUST
LOS ANGELES	S114718346	VASEK POLAK PORSCHE-AUDO	199 PACIFIC COAST HWY		CA RGA LUST
LOS ANGELES	S114718343	VASEK POLAK BMW	2901 PACIFIC COAST HWY		CA RGA LUST
LOS ANGELES	S114615792	EXPRESS MINI MART TRUCKING	1603 PACIFIC COAST HWY		CA RGA LUST
LOS ANGELES	S114629624	GTE	22211 PACIFIC COAST HWY		CA RGA LUST
LOS ANGELES	S118585770	1545 PAC COAST HWY	1545 PACIFIC COAST HWY		CA NPDES
LOS ANGELES	S114688672	SHELL STATION (FORMER)	22729 PACIFIC COAST HWY		CA RGA LUST
LOS ANGELES	S114628060	GOODWILL INDUSTRIES	800 PACIFIC COAST HWY		CA RGA LUST
LOS ANGELES	S114597301	CHEVRON #9-7213 (FORMER)	23641 PACIFIC COAST HWY		CA RGA LUST
LOS ANGELES	S114616018	EXXON #7-2823	4202 PACIFIC COAST HWY		CA RGA LUST
LOS ANGELES	S114597388	CHEVRON #9-7774	23614 PACIFIC COAST HWY		CA RGA LUST
LOS ANGELES	S114704814	TOSCO - 76 STATION #3568	1410 PACIFIC COAST HWY		CA RGA LUST
LOS ANGELES	S114653593	MOBIL #99-LNG (FORMER)	2001 PACIFIC COAST HWY		CA RGA LUST
LOS ANGELES	S114671422	PRAXAIR-WILMINGTON	2300 PACIFIC COAST HWY		CA RGA LUST
LOS ANGELES	S114602206	CIRCLE MARINA CAR WASH	4800 PACIFIC COAST HWY		CA RGA LUST
LOS ANGELES	S114649942	MCMULLEN OIL	446 PACIFIC COAST HWY		CA RGA LUST
LOS ANGELES	S114689457	SHELL	1695 PACIFIC COAST HWY		CA RGA LUST
LOS ANGELES	S114616051	EXXON #7-3047 (FORMER)	6401 PACIFIC COAST HWY		CA RGA LUST
LOS ANGELES	S114574110	ARCO #5028	124 PACIFIC COAST HWY		CA RGA LUST
LOS ANGELES	S114686193	SHELL #204-4482-1209	5095 PACIFIC COAST HWY		CA RGA LUST
LOS ANGELES	S114686196	SHELL #204-4482-1407	1945 PACIFIC COAST HWY		CA RGA LUST
LOS ANGELES	S114668039	PENINSULA PONTIAC-OLDSMOBIL	2909 PACIFIC COAST HWY		CA RGA LUST
LOS ANGELES	S114724339	ZUMA BEACH SERVICE YARD	30100 PACIFIC COAST HWY		CA RGA LUST
LOS ANGELES	S114622939	FORMER ROCKET STATION #6	465 PACIFIC COAST HWY		CA RGA LUST
LOS ANGELES	S114599962	CHEVRON-ALAMITOS BAY PARTNE	PACIFIC COAST HWY		CA RGA LUST
LOS ANGELES	S114641950	LA REFINING CO	1926 PACIFIC COAST HWY		CA RGA LUST
LOS ANGELES	S114647426	MARCUS RESIDENCE	27628 PACIFIC COAST HWY		CA RGA LUST
LOS ANGELES	S114703017	THRIFTY OIL #260	1890 PACIFIC COAST HWY		CA RGA LUST
LOS ANGELES	S114704523	TOSCO #30414	21216 PACIFIC COAST HWY		CA RGA LUST
LOS ANGELES	S114610421	DESERT PERTOLEUM	890 PACIFIC COAST HWY		CA RGA LUST
LOS ANGELES	S114629871	GVW INVESTMENTS	1030 PACIFIC COAST HWY		CA RGA LUST
LOS ANGELES	S114704534	TOSCO #31138	23670 PACIFIC COAST HWY		CA RGA LUST
LOS ANGELES	S114641891	LA MIRAGE INN	701 PACIFIC COAST HWY		CA RGA LUST
LOS ANGELES	S114710954	UNOCAL #3748	17299 PACIFIC COAST HWY		CA RGA LUST
LOS ANGELES	S114700193	TEXACO SERVICE STATION(FORM	340 PACIFIC COAST HWY		CA RGA LUST
LOS ANGELES	S114712258	UNOCAL #6267	23670 PACIFIC COAST HWY		CA RGA LUST
LOS ANGELES	S114652764	MOBIL #11-MXB	1701 PACIFIC COAST HWY		CA RGA LUST
LOS ANGELES	S114652741	MOBIL #11-MOQ	101 PACIFIC COAST HWY		CA RGA LUST
LOS ANGELES	S114699776	TEXACO (FORMER)	4545 PACIFIC COAST HWY		CA RGA LUST
LOS ANGELES	S114574691	ARCO #6158	4205 PACIFIC COAST HWY		CA RGA LUST

Count: 394 records. ORPHAN SUMMARY

City	EDR ID	Site Name	Site Address	Zip	Database(s)
LOS ANGELES	S114643642	LEO CAMARILLO STATE BEACH	35000 PACIFIC COAST HWY		CA RGA LUST
LOS ANGELES	S114573239	ARCO #1033	22661 PACIFIC COAST HWY		CA RGA LUST
LOS ANGELES	S114567203	76 PRODUCTS STATION #5331	26101 PACIFIC COAST HWY		CA RGA LUST
LOS ANGELES	S114652531	MOBIL #11-GT1	30735 PACIFIC COAST HWY		CA RGA LUST
LOS ANGELES	S114596301	CHEVRON #9-2770	4135 PACIFIC COAST HWY		CA RGA LUST
LOS ANGELES	S114637403	JIFFY LUBE OIL CHANGERS	525 PACIFIC COAST HWY		CA RGA LUST
LOS ANGELES	S114701381	TEXACO	23387 PACIFIC COAST HWY		CA RGA LUST
LOS ANGELES	S114709671	UNITED OIL #51 / RAPID GAS	909 PACIFIC COAST HWY		CA RGA LUST
LOS ANGELES	S114567103	76 PRODUCTS STATION #2446	1150 PACIFIC COAST HWY		CA RGA LUST
LOS ANGELES	S114592595	CARL'S FINE FURNITURE	1300 PACIFIC COAST HWY		CA RGA LUST
LOS ANGELES	S114596485	CHEVRON #9-3357	30811 PACIFIC COAST HWY		CA RGA LUST
LOS ANGELES	S114646990	MALIBU TEXACO	23387 PACIFIC COAST HWY		CA RGA LUST
LOS ANGELES	S114646981	MALIBU RIDING & TENNIS CLUB	33905 PACIFIC COAST HWY		CA RGA LUST
LOS ANGELES	S114621870	FORMER AMERICAN FUEL	724 PACIFIC COAST HWY		CA RGA LUST
LOS ANGELES	S114597078	CHEVRON #9-5913	575 PACIFIC COAST HWY		CA RGA LUST
LOS ANGELES	S114688333	SHELL SERVICES STATION (FORMER)	1695 PACIFIC COAST HIGHWAY		CA RGA LUST
LOS ANGELES	S114702796	THRIFTY #269	1720 PACIFIC COAST HWY		CA RGA LUST
LOS ANGELES	S114645020	LONG BEACH CITY COLLEGE	1305 PACIFIC COAST HWY		CA RGA LUST
LOS ANGELES	S114637088	JEEP/EAGLE DEALERSHIP	125 PACIFIC COAST HWY		CA RGA LUST
LOS ANGELES	S114619177	FAST FUEL #15 (CHALLENGE MK	2472 PACIFIC COAST HWY		CA RGA LUST
LOS ANGELES	S114566623	7-11	2799 PACIFIC COAST HWY		CA RGA LUST
LOS ANGELES	S114686858	SHELL OIL (FORMER)	3744 PACIFIC COAST HWY		CA RGA LUST
LOS ANGELES	S114655810	MOBIL	PARKWAY CALABASAS		CA RGA LUST
LOS ANGELES	S114596707	CHEVRON #9-4106 (FORMER)	5000 PARKWAY CALABASAS		CA RGA LUST
LOS ANGELES	S114665912	PACIFIC BELL	9550 PEARBLOSSOM HWY		CA RGA LUST
LOS ANGELES	S114583606	BLACK GOLD SERVICE STATION	8157 PEARBLOSSOM HWY E		CA RGA LUST
LOS ANGELES	S114637241	JERRY'S MINI MART	12515 PEARBLOSSOM HWY E		CA RGA LUST
LOS ANGELES	S114593135	CASTAIC BRICK	32300 RIDGE ROUTE RD		CA RGA LUST
LOS ANGELES	S114688018	SHELL SERVICE STATION	31428 RIDGE ROUTE		CA RGA LUST
LOS ANGELES	S112955945	ANGELICA TEXTILE SERVICES	12225 RIO VISTA	90023	CA HAZNET
LOS ANGELES	S114633143	HOME BASE #152	90 RIO RANCHO RD		CA RGA LUST
LOS ANGELES	S112955512	CALTRANS DIST 7/CONSTR/EA07-2Y0004	EB RTE 60/I-5 SEPARATION PM 0.	90023	CA HAZNET
LOS ANGELES	S114665888	PACIFIC BELL	8759 SANTA MONICA BLVD		CA RGA LUST
LOS ANGELES	S114616319	EXXON #7-4157 (FORMER)	3223 SANTA MONICA BLVD		CA RGA LUST
LOS ANGELES	S114687477	SHELL SERVICE STATION (FORM	1802 SANTA MONICA BLVD		CA RGA LUST
LOS ANGELES	S114679076	ROYAL MOTORS	9732 SANTA MONICA BLVD		CA RGA LUST
LOS ANGELES	S114629277	GROW GROUP, INC.	18414 SANTA FE AVE S		CA RGA LUST
LOS ANGELES	S114574053	ARCO #43	1000 SANTA ANITA AVE S		CA RGA LUST
LOS ANGELES	S114597244	CHEVRON #9-6844	1625 SANTA ANITA AVE		CA RGA LUST
LOS ANGELES	S114615500	EVER RITE EQUIPMENT CO	9017 SANTA MONICA BLVD		CA RGA LUST
LOS ANGELES	S114595764	CHEVRON #9-0769T (FORMER)	8383 SANTA MONICA BLVD		CA RGA LUST
LOS ANGELES	S114655816	MOC - FOOD STORE	107 SANTA FE AVE S		CA RGA LUST
LOS ANGELES	S114600983	CHEVRON	9975 SANTA MONICA BLVD		CA RGA LUST
LOS ANGELES	S114602951	CITY OF LONG BEACH	SANTA FE AVE		CA RGA LUST
LOS ANGELES	S114652385	MOBIL #11-F24	731 SANTA MONICA BLVD		CA RGA LUST
LOS ANGELES	S114652394	MOBIL #11-F48	7125 SANTA FE AVE S		CA RGA LUST
LOS ANGELES	S114690512	SHERIDAN TOYOTA, INC.	801 SANTA MONICA BLVD		CA RGA LUST

Count: 394 records. ORPHAN SUMMARY

City	EDR ID	Site Name	Site Address	Zip	Database(s)
LOS ANGELES	S114686054	SHELL #204-0294-0249	916 SANTA ANITA AVE S		CA RGA LUST
LOS ANGELES	S114653112	MOBIL #18-F48	7125 S. SANTA FE AVE.		CA RGA LUST
LOS ANGELES	S114721280	WESTERN GALVANIZING CORP.	9719 SANTA FE SPRINGS		CA RGA LUST
LOS ANGELES	S114712836	UNOCAL CORPORATION	9645 SANTA FE SPRINGS		CA RGA LUST
LOS ANGELES	S114647408	MARCHEM TECHNOLOGIES	20851 SANTA FE AVE S		CA RGA LUST
LOS ANGELES	S114568827	AERO ALLOYS/FORMER E & J FA	18405 SANTA FE AVE S		CA RGA LUST
LOS ANGELES	S114640618	KRAMER ACURA	1695 SANTA MONICA BLVD		CA RGA LUST
LOS ANGELES	S114668211	PEOPLES DISPOSAL	9525 SANTA FE SPRINGS		CA RGA LUST
LOS ANGELES	S114668200	PENZOIL / QUAKER STATE CO	19501 SANTA FE AVE. S.		CA RGA LUST
LOS ANGELES	S114608357	CUMMINGS BUICK GMC	1501 SANTA MONICA BLVD		CA RGA LUST
LOS ANGELES	S114719608	W.R. GRACE & COMPANY	4244 SANTA ANA ST		CA RGA LUST
LOS ANGELES	S114569159	AIR CARGO EQUIPMENT	17825 SANTA FE AVE S		CA RGA LUST
LOS ANGELES	S114610726	DIA-LOG CO.	9756 SANTA FE SPRINGS		CA RGA LUST
LOS ANGELES	S114567235	76 PRODUCTS STATION #5985	3266 SANTA ANITA AVE		CA RGA LUST
LOS ANGELES	S114701334	TEXACO	1932 SANTA MONICA BLVD		CA RGA LUST
LOS ANGELES	S114619461	FEDCO, INC. (FORMER)	9300 SANTA FE SPRINGS		CA RGA LUST
LOS ANGELES	S114652636	MOBIL #11-L90	4749 SANTA ANITA AVE		CA RGA LUST
LOS ANGELES	S114595325	CHEVRON #202030/FORMER EXXO	1105 SANTA ANITA AVE N		CA RGA LUST
LOS ANGELES	S114693543	SOUTHERN CA RTD	8800 SANTA MONICA BLVD		CA RGA LUST
LOS ANGELES	S114666938	PAMCO MANUFACTURING CO	17803 SANTA FE AVE S		CA RGA LUST
LOS ANGELES	S114600162	CHEVRON	1330 SANTA MONICA BLVD		CA RGA LUST
LOS ANGELES	S114589811	CALIFONIA PRODUCTION	19431 SANTA FE AVE S		CA RGA LUST
LOS ANGELES	S114682626	SANTA MONICA BMW	1820 SANTA MONICA BLVD		CA RGA LUST
LOS ANGELES	S114682638	SANTA MONICA ISUZU	1630 SANTA MONICA BLVD		CA RGA LUST
LOS ANGELES	S114682636	SANTA MONICA FORD	1230 SANTA MONICA BLVD		CA RGA LUST
LOS ANGELES	S114597134	CHEVRON #9-6156	9098 SANTA MONICA BLVD		CA RGA LUST
LOS ANGELES	S114682662	SANTA PALM CAR WASH	8787 SANTA MONICA BLVD		CA RGA LUST
LOS ANGELES	S114700561	TEXACO SERVICE STATION	7907 SANTA FE AVE S		CA RGA LUST
LOS ANGELES	S114700447	TEXACO SERVICE STATION	3334 SANTA ANITA AVE		CA RGA LUST
LOS ANGELES	S114657449	MTA--DIVISION 9 MAINTENANCE	3449 SANTA ANITA AVE N		CA RGA LUST
LOS ANGELES	S114693373	SOUTH PACIFIC STEEL	9835 SANTA FE SPRINGS		CA RGA LUST
LOS ANGELES	S114661057	NISSAN	900 SANTA MONICA BLVD		CA RGA LUST
LOS ANGELES	S106387114	ACTA NORTH - PARCEL NE-009-SFGS	2056 &2058 SANTA FE	90021	CA SLIC
LOS ANGELES	S114668928	PFI INC	9215 SANTA FE SPRINGS		CA RGA LUST
LOS ANGELES	S114720990	WEST HOLLYWOOD MOBIL SERVIC	8380 SANTA MONICA BLVD		CA RGA LUST
LOS ANGELES	S114681238	SAN GABRIEL VALLEY MEDICAL	218 SANTA ANITA ST E		CA RGA LUST
LOS ANGELES	S114648610	MASSARIAI	39500 SIERRA HWY		CA RGA LUST
LOS ANGELES	S114710269	UNKNOWN	44633 SIERRA HWY N		CA RGA LUST
LOS ANGELES	S114628274	GORRINDO TEXACO	44339 SIERRA HWY N		CA RGA LUST
LOS ANGELES	S114705413	TOSCO S.S. #0781	3807 SIERRA HWY W		CA RGA LUST
LOS ANGELES	S114629994	H W HUNTER INC / CRYSLER DO	44733 SIERRA HWY N		CA RGA LUST
LOS ANGELES	S114693997	SOUTHERN PACIFIC TRANS. CO.	44922 SIERRA HWY N		CA RGA LUST
LOS ANGELES	S114602906	CITY OF LANCASTER	44733 SIERRA HWY N		CA RGA LUST
LOS ANGELES	S114710549	UNOCAL #0773	44856 SIERRA HWY		CA RGA LUST
LOS ANGELES	S114673946	RALPH MILLER PROPERTY	42851 SIERRA HWY N		CA RGA LUST
LOS ANGELES	S114720251	WATER WHEEL CAR WASH	27567 SIERRA HWY N		CA RGA LUST
LOS ANGELES	S114642798	LARRY BOBS MINI MART	17100 SIERRA HWY		CA RGA LUST

City	EDR ID	Site Name	Site Address	Zip	Database(s)
LOS ANGELES	S114624422	FRIENDLY VALLEY AUTO CENTER	26400 SIERRA HWY		CA RGA LUST
LOS ANGELES	S114567057	76 PRODUCT FACILITY #1016	38405 SIERRA HWY N		CA RGA LUST
LOS ANGELES	S114574720	ARCO #6179	26409 SIERRA HWY		CA RGA LUST
LOS ANGELES	S114701426	TEXACO	27125 SIERRA HWY		CA RGA LUST
LOS ANGELES	S114625799	GAS CO - HIGH DESERT STA #0	38627 SIERRA HWY N		CA RGA LUST
LOS ANGELES	S114637450	JILL R RATCLIFFE	SIERRA HWY		CA RGA LUST
LOS ANGELES	S114638593	K & D AUTOMOTIVE	18009 SIERRA HWY N		CA RGA LUST
LOS ANGELES	S114603115	CITY OF PALMDALE COMMUNITY	38405 N SIERRA HWY		CA RGA LUST
LOS ANGELES	S114623358	FORMER UNOCAL SS # 0773	44856 SIERRA HWY N		CA RGA LUST
LOS ANGELES	S114631880	HENRY WALSMA	44354 SIERRA HWY N		CA RGA LUST
LOS ANGELES	S114590672	CALTRANS LANCASTER	44023 SIERRA HWY N		CA RGA LUST
LOS ANGELES	S114588719	C A RASMUSSEN COMPANY	17670 SIERRA HWY		CA RGA LUST
LOS ANGELES	S114602107	CIRCLE K STORES #5608	38405 SIERRA HWY N		CA RGA LUST
LOS ANGELES	S114621821	FORM CHEVRON FACILITY #1001	45218 SIERRA HWY AVE I		CA RGA LUST
LOS ANGELES	S114642650	LANCASTER FORD CO	44614 SIERRA HWY N		CA RGA LUST
LOS ANGELES	S114668863	PETRO-LOCK INC	38206 SIERRA HWY N		CA RGA LUST
LOS ANGELES	S114642660	LANCASTER RENTALS	43631 SIERRA HWY N		CA RGA LUST
LOS ANGELES	S114682429	SANTA CLARITA DISPOSAL CO	17524 SIERRA HWY		CA RGA LUST
LOS ANGELES	S114694693	SPEARS MANUFACTURING COMPAN	7975 SIERRA HWY		CA RGA LUST
LOS ANGELES	S114631470	HDOC #055	38627 SIERRA HWY N		CA RGA LUST
LOS ANGELES	S114711091	UNOCAL #4257	26909 SIERRA HWY		CA RGA LUST
LOS ANGELES	S114677047	RINCON STATION/MT BALDY WOR	STAR ROUTE 1		CA RGA LUST
LOS ANGELES	S114642012	LA UNIFIED SCHOOL DISTRICT	7624 STATE ST.		CA RGA LUST
LOS ANGELES	S114664508	ORTEGA'S AUTO SALES	8020 STATE ST		CA RGA LUST
LOS ANGELES	S106841797	UNOCAL - OIL & GAS DIVISION	STERNS RD/HWY 118		CA EMI
LOS ANGELES	S107541008		VEH STOP @ SO ON HWY 5/N OF ST		CA CDL
LOS ANGELES	S103441493	LOS ANGELES CITY-RIVERTON STRE	VENTURA		CA WMUDS/SWAT
LOS ANGELES	S114686403	SHELL #204-8454-1907	14005 WHITTIER BLVD		CA RGA LUST
LOS ANGELES	S114686399	SHELL #204-8454-1501	10807 WHITTIER BLVD E		CA RGA LUST
LOS ANGELES	S114629425	GTE CALIFORNIA, INC.	13119 WHITTIER BLVD E		CA RGA LUST
LOS ANGELES	S114643480	LEGGETT & PLATT	12352 WHITTIER BLVD E		CA RGA LUST
LOS ANGELES	S114674801	RECYCLED COMMODITIES INC	140 WHITTIER BLVD E		CA RGA LUST
LOS ANGELES	S114573034	ARCO #0133	15306 WHITTIER BLVD E		CA RGA LUST
LOS ANGELES	S114573036	ARCO #0152	101 WHITTIER BLVD E		CA RGA LUST
LOS ANGELES	S114572023	ANI STATION	1100 WHITTIER BLVD		CA RGA LUST
LOS ANGELES	S114673839	RAINBOW CAR WASH	12604 WHITTIER BLVD E		CA RGA LUST
LOS ANGELES	S114652370	MOBIL #11-EY3 (FORMER)	15827 WHITTIER BLVD E		CA RGA LUST
LOS ANGELES	S114722024	WHITTIER ARCO	10802 WHITTIER BLVD E		CA RGA LUST
LOS ANGELES	S114613187	EAST WHITTIER SCHOOL DIST M	14535 WHITTIER BLVD E		CA RGA LUST
LOS ANGELES	S114722036	WHITTIER DODGE	16114 WHITTIER BLVD E		CA RGA LUST
LOS ANGELES	S114722038	WHITTIER LINCOLN MERCURY	13003 WHITTIER BLVD E		CA RGA LUST
LOS ANGELES	S114722034	WHITTIER DODGE	16050 WHITTIER BLVD E		CA RGA LUST
LOS ANGELES	S114689073	SHELL-BRANDED SERVICE STATI	15742 WHITTIER BLVD E		CA RGA LUST
LOS ANGELES	S114711822	UNOCAL #5619	10506 WHITTIER BLVD		CA RGA LUST
LOS ANGELES	S114596927	CHEVRON #9-5269	14941 WHITTIER BLVD E		CA RGA LUST
LOS ANGELES	S114712250	UNOCAL #6241	11760 WHITTIER BLVD		CA RGA LUST
LOS ANGELES	S114573410	ARCO #152	101 WHITTIER BLVD. E.		CA RGA LUST

Count: 394 records. ORPHAN SUMMARY

City	EDR ID	Site Name	Site Address	Zip	Database(s)
LOS ANGELES	S114567174	76 PRODUCTS STATION #4867	8845 WHITTIER BLVD E		CA RGA LUST
LOS ANGELES	S114567156	76 PRODUCTS STATION #4362	13709 WHITTIER BLVD E		CA RGA LUST
LOS ANGELES	S114696460	STOP N GO #0910	11601 WHITTIER BLVD E		CA RGA LUST
LOS ANGELES	S114678653	ROSEN'S ELECTRICAL EQUIP CO	8226 WHITTIER BLVD		CA RGA LUST
LOS ANGELES	S114702629	THRIFTY #10	1700 WHITTIER BLVD W		CA RGA LUST
LOS ANGELES	S114715369	USA GASOLINE #230	15266 WHITTIER BLVD E		CA RGA LUST
LOS ANGELES	S114659029	NAUGLES INC (ARCO)	11270 WHITTIER BLVD E		CA RGA LUST
LOS ANGELES	S114671829	PRESTOH WEED CONTROL	12363 WHITTIER BLVD		CA RGA LUST
LOS ANGELES	S114566618	7-11	13939 WHITTIER BLVD E		CA RGA LUST
LOS ANGELES	S114585249	BOARD FORD	15265 WHITTIER BLVD E		CA RGA LUST
LOS ANGELES	S114700792	TEXACO STATION FORMER	5101 WILLOW ST E		CA RGA LUST
LOS ANGELES	S114705428	TOSCO S.S. #2596	1625 WILLOW ST W		CA RGA LUST
LOS ANGELES	S114576579	ARCO	1701 WILLOW ST W		CA RGA LUST
LOS ANGELES	S114576626	ARCO	200 WILLOW ST W		CA RGA LUST
LOS ANGELES	S114595321	CHEVRON #20-6629 (FORMER)	190 WILLOW ST W		CA RGA LUST
LOS ANGELES	S114709649	UNITED OIL #20	1542 WILLOW ST W		CA RGA LUST
LOS ANGELES	S114627417	GLENDALE ADVENTIST MED. CTR	1509 WILSON TER		CA RGA LUST
LOS ANGELES	S114640724	KTLA BROADCASTING	0000 MT WILSON RD		CA RGA LUST
LOS ANGELES	S114640722	KTLA BROADCASTING	0 MT WILSON RD		CA RGA LUST
LOS ANGELES	S114640723	KTLA BROADCASTING	0000 MT WILSON RD.		CA RGA LUST
LOS ANGELES	S118564989	FORMER CALIFORNIA RECLAMATION	1331-1361 WILSON ST	90021	LA Co. Site Mitigation
LOS ANGELES	S114702818	THRIFTY #296	460 WORKMAN MILL RD		CA RGA LUST

GOVERNMENT RECORDS SEARCHED / DATA CURRENCY TRACKING

To maintain currency of the following federal and state databases, EDR contacts the appropriate governmental agency on a monthly or quarterly basis, as required.

Number of Days to Update: Provides confirmation that EDR is reporting records that have been updated within 90 days from the date the government agency made the information available to the public.

STANDARD ENVIRONMENTAL RECORDS

Federal NPL site list

NPL: National Priority List

National Priorities List (Superfund). The NPL is a subset of CERCLIS and identifies over 1,200 sites for priority cleanup under the Superfund Program. NPL sites may encompass relatively large areas. As such, EDR provides polygon coverage for over 1,000 NPL site boundaries produced by EPA's Environmental Photographic Interpretation Center (EPIC) and regional EPA offices.

Date of Government Version: 03/07/2016
Date Data Arrived at EDR: 04/05/2016
Date Made Active in Reports: 04/15/2016
Number of Days to Update: 10

Source: EPA
Telephone: N/A
Last EDR Contact: 07/07/2016
Next Scheduled EDR Contact: 10/17/2016
Data Release Frequency: Quarterly

NPL Site Boundaries

Sources:

EPA's Environmental Photographic Interpretation Center (EPIC)
Telephone: 202-564-7333

EPA Region 1
Telephone 617-918-1143

EPA Region 6
Telephone: 214-655-6659

EPA Region 3
Telephone 215-814-5418

EPA Region 7
Telephone: 913-551-7247

EPA Region 4
Telephone 404-562-8033

EPA Region 8
Telephone: 303-312-6774

EPA Region 5
Telephone 312-886-6686

EPA Region 9
Telephone: 415-947-4246

EPA Region 10
Telephone 206-553-8665

Proposed NPL: Proposed National Priority List Sites

A site that has been proposed for listing on the National Priorities List through the issuance of a proposed rule in the Federal Register. EPA then accepts public comments on the site, responds to the comments, and places on the NPL those sites that continue to meet the requirements for listing.

Date of Government Version: 03/07/2016
Date Data Arrived at EDR: 04/05/2016
Date Made Active in Reports: 04/15/2016
Number of Days to Update: 10

Source: EPA
Telephone: N/A
Last EDR Contact: 07/07/2016
Next Scheduled EDR Contact: 10/17/2016
Data Release Frequency: Quarterly

NPL LIENS: Federal Superfund Liens

Federal Superfund Liens. Under the authority granted the USEPA by CERCLA of 1980, the USEPA has the authority to file liens against real property in order to recover remedial action expenditures or when the property owner received notification of potential liability. USEPA compiles a listing of filed notices of Superfund Liens.

Date of Government Version: 10/15/1991
Date Data Arrived at EDR: 02/02/1994
Date Made Active in Reports: 03/30/1994
Number of Days to Update: 56

Source: EPA
Telephone: 202-564-4267
Last EDR Contact: 08/15/2011
Next Scheduled EDR Contact: 11/28/2011
Data Release Frequency: No Update Planned

GOVERNMENT RECORDS SEARCHED / DATA CURRENCY TRACKING

Federal Delisted NPL site list

Delisted NPL: National Priority List Deletions

The National Oil and Hazardous Substances Pollution Contingency Plan (NCP) establishes the criteria that the EPA uses to delete sites from the NPL. In accordance with 40 CFR 300.425.(e), sites may be deleted from the NPL where no further response is appropriate.

Date of Government Version: 03/07/2016
Date Data Arrived at EDR: 04/05/2016
Date Made Active in Reports: 04/15/2016
Number of Days to Update: 10

Source: EPA
Telephone: N/A
Last EDR Contact: 07/07/2016
Next Scheduled EDR Contact: 10/17/2016
Data Release Frequency: Quarterly

Federal CERCLIS list

FEDERAL FACILITY: Federal Facility Site Information listing

A listing of National Priority List (NPL) and Base Realignment and Closure (BRAC) sites found in the Comprehensive Environmental Response, Compensation and Liability Information System (CERCLIS) Database where EPA Federal Facilities Restoration and Reuse Office is involved in cleanup activities.

Date of Government Version: 11/13/2015
Date Data Arrived at EDR: 01/06/2016
Date Made Active in Reports: 05/20/2016
Number of Days to Update: 135

Source: Environmental Protection Agency
Telephone: 703-603-8704
Last EDR Contact: 07/06/2016
Next Scheduled EDR Contact: 10/17/2016
Data Release Frequency: Varies

SEMS: Superfund Enterprise Management System

SEMS (Superfund Enterprise Management System) tracks hazardous waste sites, potentially hazardous waste sites, and remedial activities performed in support of EPA's Superfund Program across the United States. The list was formerly know as CERCLIS, renamed to SEMS by the EPA in 2015. The list contains data on potentially hazardous waste sites that have been reported to the USEPA by states, municipalities, private companies and private persons, pursuant to Section 103 of the Comprehensive Environmental Response, Compensation, and Liability Act (CERCLA). This dataset also contains sites which are either proposed to or on the National Priorities List (NPL) and the sites which are in the screening and assessment phase for possible inclusion on the NPL.

Date of Government Version: 03/07/2016
Date Data Arrived at EDR: 04/05/2016
Date Made Active in Reports: 04/15/2016
Number of Days to Update: 10

Source: EPA
Telephone: 800-424-9346
Last EDR Contact: 04/05/2016
Next Scheduled EDR Contact: 08/01/2016
Data Release Frequency: Quarterly

Federal CERCLIS NFRAP site list

SEMS-ARCHIVE: Superfund Enterprise Management System Archive

SEMS-ARCHIVE (Superfund Enterprise Management System Archive) tracks sites that have no further interest under the Federal Superfund Program based on available information. The list was formerly known as the CERCLIS-NFRAP, renamed to SEMS ARCHIVE by the EPA in 2015. EPA may perform a minimal level of assessment work at a site while it is archived if site conditions change and/or new information becomes available. Archived sites have been removed and archived from the inventory of SEMS sites. Archived status indicates that, to the best of EPA's knowledge, assessment at a site has been completed and that EPA has determined no further steps will be taken to list the site on the National Priorities List (NPL), unless information indicates this decision was not appropriate or other considerations require a recommendation for listing at a later time. The decision does not necessarily mean that there is no hazard associated with a given site; it only means that. based upon available information, the location is not judged to be potential NPL site.

Date of Government Version: 03/07/2016
Date Data Arrived at EDR: 04/05/2016
Date Made Active in Reports: 04/15/2016
Number of Days to Update: 10

Source: EPA
Telephone: 800-424-9346
Last EDR Contact: 04/05/2016
Next Scheduled EDR Contact: 08/01/2016
Data Release Frequency: Quarterly

Federal RCRA CORRACTS facilities list

CORRACTS: Corrective Action Report

CORRACTS identifies hazardous waste handlers with RCRA corrective action activity.

Date of Government Version: 12/09/2015
Date Data Arrived at EDR: 03/02/2016
Date Made Active in Reports: 04/05/2016
Number of Days to Update: 34

Source: EPA
Telephone: 800-424-9346
Last EDR Contact: 06/30/2016
Next Scheduled EDR Contact: 10/10/2016
Data Release Frequency: Quarterly

Federal RCRA non-CORRACTS TSD facilities list

RCRA-TSDF: RCRA - Treatment, Storage and Disposal

RCRAInfo is EPA's comprehensive information system, providing access to data supporting the Resource Conservation and Recovery Act (RCRA) of 1976 and the Hazardous and Solid Waste Amendments (HSWA) of 1984. The database includes selective information on sites which generate, transport, store, treat and/or dispose of hazardous waste as defined by the Resource Conservation and Recovery Act (RCRA). Transporters are individuals or entities that move hazardous waste from the generator offsite to a facility that can recycle, treat, store, or dispose of the waste. TSDFs treat, store, or dispose of the waste.

Date of Government Version: 12/09/2015
Date Data Arrived at EDR: 03/02/2016
Date Made Active in Reports: 04/05/2016
Number of Days to Update: 34

Source: Environmental Protection Agency
Telephone: (415) 495-8895
Last EDR Contact: 06/30/2016
Next Scheduled EDR Contact: 10/17/2016
Data Release Frequency: Quarterly

Federal RCRA generators list

RCRA-LQG: RCRA - Large Quantity Generators

RCRAInfo is EPA's comprehensive information system, providing access to data supporting the Resource Conservation and Recovery Act (RCRA) of 1976 and the Hazardous and Solid Waste Amendments (HSWA) of 1984. The database includes selective information on sites which generate, transport, store, treat and/or dispose of hazardous waste as defined by the Resource Conservation and Recovery Act (RCRA). Large quantity generators (LQGs) generate over 1,000 kilograms (kg) of hazardous waste, or over 1 kg of acutely hazardous waste per month.

Date of Government Version: 12/09/2015
Date Data Arrived at EDR: 03/02/2016
Date Made Active in Reports: 04/05/2016
Number of Days to Update: 34

Source: Environmental Protection Agency
Telephone: (415) 495-8895
Last EDR Contact: 06/30/2016
Next Scheduled EDR Contact: 10/17/2016
Data Release Frequency: Quarterly

RCRA-SQG: RCRA - Small Quantity Generators

RCRAInfo is EPA's comprehensive information system, providing access to data supporting the Resource Conservation and Recovery Act (RCRA) of 1976 and the Hazardous and Solid Waste Amendments (HSWA) of 1984. The database includes selective information on sites which generate, transport, store, treat and/or dispose of hazardous waste as defined by the Resource Conservation and Recovery Act (RCRA). Small quantity generators (SQGs) generate between 100 kg and 1,000 kg of hazardous waste per month.

Date of Government Version: 12/09/2015
Date Data Arrived at EDR: 03/02/2016
Date Made Active in Reports: 04/05/2016
Number of Days to Update: 34

Source: Environmental Protection Agency
Telephone: (415) 495-8895
Last EDR Contact: 06/30/2016
Next Scheduled EDR Contact: 10/17/2016
Data Release Frequency: Quarterly

RCRA-CESQG: RCRA - Conditionally Exempt Small Quantity Generators

RCRAInfo is EPA's comprehensive information system, providing access to data supporting the Resource Conservation and Recovery Act (RCRA) of 1976 and the Hazardous and Solid Waste Amendments (HSWA) of 1984. The database includes selective information on sites which generate, transport, store, treat and/or dispose of hazardous waste as defined by the Resource Conservation and Recovery Act (RCRA). Conditionally exempt small quantity generators (CESQGs) generate less than 100 kg of hazardous waste, or less than 1 kg of acutely hazardous waste per month.

Date of Government Version: 12/09/2015
Date Data Arrived at EDR: 03/02/2016
Date Made Active in Reports: 04/05/2016
Number of Days to Update: 34

Source: Environmental Protection Agency
Telephone: (415) 495-8895
Last EDR Contact: 06/30/2016
Next Scheduled EDR Contact: 10/17/2016
Data Release Frequency: Varies

Federal institutional controls / engineering controls registries

LUCIS: Land Use Control Information System

LUCIS contains records of land use control information pertaining to the former Navy Base Realignment and Closure properties.

Date of Government Version: 05/28/2015
Date Data Arrived at EDR: 05/29/2015
Date Made Active in Reports: 06/11/2015
Number of Days to Update: 13

Source: Department of the Navy
Telephone: 843-820-7326
Last EDR Contact: 05/16/2016
Next Scheduled EDR Contact: 08/29/2016
Data Release Frequency: Varies

US ENG CONTROLS: Engineering Controls Sites List

A listing of sites with engineering controls in place. Engineering controls include various forms of caps, building foundations, liners, and treatment methods to create pathway elimination for regulated substances to enter environmental media or effect human health.

Date of Government Version: 09/10/2015
Date Data Arrived at EDR: 09/11/2015
Date Made Active in Reports: 11/03/2015
Number of Days to Update: 53

Source: Environmental Protection Agency
Telephone: 703-603-0695
Last EDR Contact: 05/25/2016
Next Scheduled EDR Contact: 09/12/2016
Data Release Frequency: Varies

US INST CONTROL: Sites with Institutional Controls

A listing of sites with institutional controls in place. Institutional controls include administrative measures, such as groundwater use restrictions, construction restrictions, property use restrictions, and post remediation care requirements intended to prevent exposure to contaminants remaining on site. Deed restrictions are generally required as part of the institutional controls.

Date of Government Version: 09/10/2015
Date Data Arrived at EDR: 09/11/2015
Date Made Active in Reports: 11/03/2015
Number of Days to Update: 53

Source: Environmental Protection Agency
Telephone: 703-603-0695
Last EDR Contact: 05/25/2016
Next Scheduled EDR Contact: 09/12/2016
Data Release Frequency: Varies

Federal ERNS list

ERNS: Emergency Response Notification System

Emergency Response Notification System. ERNS records and stores information on reported releases of oil and hazardous substances.

Date of Government Version: 03/28/2016
Date Data Arrived at EDR: 03/30/2016
Date Made Active in Reports: 05/20/2016
Number of Days to Update: 51

Source: National Response Center, United States Coast Guard
Telephone: 202-267-2180
Last EDR Contact: 06/28/2016
Next Scheduled EDR Contact: 10/10/2016
Data Release Frequency: Annually

State- and tribal - equivalent NPL

RESPONSE: State Response Sites

Identifies confirmed release sites where DTSC is involved in remediation, either in a lead or oversight capacity. These confirmed release sites are generally high-priority and high potential risk.

Date of Government Version: 05/02/2016
Date Data Arrived at EDR: 05/04/2016
Date Made Active in Reports: 06/21/2016
Number of Days to Update: 48

Source: Department of Toxic Substances Control
Telephone: 916-323-3400
Last EDR Contact: 05/04/2016
Next Scheduled EDR Contact: 08/15/2016
Data Release Frequency: Quarterly

State- and tribal - equivalent CERCLIS

ENVIROSTOR: EnviroStor Database

The Department of Toxic Substances Control's (DTSC's) Site Mitigation and Brownfields Reuse Program's (SMBRP's) EnviroStor database identifes sites that have known contamination or sites for which there may be reasons to investigate further. The database includes the following site types: Federal Superfund sites (National Priorities List (NPL)); State Response, including Military Facilities and State Superfund; Voluntary Cleanup; and School sites. EnviroStor provides similar information to the information that was available in CalSites, and provides additional site information, including, but not limited to, identification of formerly-contaminated properties that have been released for reuse, properties where environmental deed restrictions have been recorded to prevent inappropriate land uses, and risk characterization information that is used to assess potential impacts to public health and the environment at contaminated sites.

Date of Government Version: 05/02/2016
Date Data Arrived at EDR: 05/04/2016
Date Made Active in Reports: 06/21/2016
Number of Days to Update: 48

Source: Department of Toxic Substances Control
Telephone: 916-323-3400
Last EDR Contact: 05/04/2016
Next Scheduled EDR Contact: 08/15/2016
Data Release Frequency: Quarterly

State and tribal landfill and/or solid waste disposal site lists

SWF/LF (SWIS): Solid Waste Information System

Active, Closed and Inactive Landfills. SWF/LF records typically contain an inve ntory of solid waste disposal facilities or landfills. These may be active or i nactive facilities or open dumps that failed to meet RCRA Section 4004 criteria for solid waste landfills or disposal sites.

Date of Government Version: 05/16/2016
Date Data Arrived at EDR: 05/18/2016
Date Made Active in Reports: 06/21/2016
Number of Days to Update: 34

Source: Department of Resources Recycling and Recovery
Telephone: 916-341-6320
Last EDR Contact: 05/18/2016
Next Scheduled EDR Contact: 08/29/2016
Data Release Frequency: Quarterly

State and tribal leaking storage tank lists

LUST REG 6L: Leaking Underground Storage Tank Case Listing
For more current information, please refer to the State Water Resources Control Board's LUST database.

Date of Government Version: 09/09/2003
Date Data Arrived at EDR: 09/10/2003
Date Made Active in Reports: 10/07/2003
Number of Days to Update: 27

Source: California Regional Water Quality Control Board Lahontan Region (6)
Telephone: 530-542-5572
Last EDR Contact: 09/12/2011
Next Scheduled EDR Contact: 12/26/2011
Data Release Frequency: No Update Planned

LUST REG 9: Leaking Underground Storage Tank Report
Orange, Riverside, San Diego counties. For more current information, please refer to the State Water Resources Control Board's LUST database.

Date of Government Version: 03/01/2001
Date Data Arrived at EDR: 04/23/2001
Date Made Active in Reports: 05/21/2001
Number of Days to Update: 28

Source: California Regional Water Quality Control Board San Diego Region (9)
Telephone: 858-637-5595
Last EDR Contact: 09/26/2011
Next Scheduled EDR Contact: 01/09/2012
Data Release Frequency: No Update Planned

LUST REG 8: Leaking Underground Storage Tanks
California Regional Water Quality Control Board Santa Ana Region (8). For more current information, please refer to the State Water Resources Control Board's LUST database.

Date of Government Version: 02/14/2005
Date Data Arrived at EDR: 02/15/2005
Date Made Active in Reports: 03/28/2005
Number of Days to Update: 41

Source: California Regional Water Quality Control Board Santa Ana Region (8)
Telephone: 909-782-4496
Last EDR Contact: 08/15/2011
Next Scheduled EDR Contact: 11/28/2011
Data Release Frequency: Varies

LUST REG 7: Leaking Underground Storage Tank Case Listing
Leaking Underground Storage Tank locations. Imperial, Riverside, San Diego, Santa Barbara counties.

Date of Government Version: 02/26/2004
Date Data Arrived at EDR: 02/26/2004
Date Made Active in Reports: 03/24/2004
Number of Days to Update: 27

Source: California Regional Water Quality Control Board Colorado River Basin Region (7)
Telephone: 760-776-8943
Last EDR Contact: 08/01/2011
Next Scheduled EDR Contact: 11/14/2011
Data Release Frequency: No Update Planned

LUST REG 6V: Leaking Underground Storage Tank Case Listing
Leaking Underground Storage Tank locations. Inyo, Kern, Los Angeles, Mono, San Bernardino counties.

Date of Government Version: 06/07/2005
Date Data Arrived at EDR: 06/07/2005
Date Made Active in Reports: 06/29/2005
Number of Days to Update: 22

Source: California Regional Water Quality Control Board Victorville Branch Office (6)
Telephone: 760-241-7365
Last EDR Contact: 09/12/2011
Next Scheduled EDR Contact: 12/26/2011
Data Release Frequency: No Update Planned

LUST: Geotracker's Leaking Underground Fuel Tank Report
Leaking Underground Storage Tank Incident Reports. LUST records contain an inventory of reported leaking underground storage tank incidents. Not all states maintain these records, and the information stored varies by state. For more information on a particular leaking underground storage tank sites, please contact the appropriate regulatory agency.

Date of Government Version: 03/14/2016
Date Data Arrived at EDR: 03/16/2016
Date Made Active in Reports: 05/16/2016
Number of Days to Update: 61

Source: State Water Resources Control Board
Telephone: see region list
Last EDR Contact: 06/14/2016
Next Scheduled EDR Contact: 09/26/2016
Data Release Frequency: Quarterly

LUST REG 5: Leaking Underground Storage Tank Database

Leaking Underground Storage Tank locations. Alameda, Alpine, Amador, Butte, Colusa, Contra Costa, Calveras, El Dorado, Fresno, Glenn, Kern, Kings, Lake, Lassen, Madera, Mariposa, Merced, Modoc, Napa, Nevada, Placer, Plumas, Sacramento, San Joaquin, Shasta, Solano, Stanislaus, Sutter, Tehama, Tulare, Tuolumne, Yolo, Yuba counties.

Date of Government Version: 07/01/2008
Date Data Arrived at EDR: 07/22/2008
Date Made Active in Reports: 07/31/2008
Number of Days to Update: 9

Source: California Regional Water Quality Control Board Central Valley Region (5)
Telephone: 916-464-4834
Last EDR Contact: 07/01/2011
Next Scheduled EDR Contact: 10/17/2011
Data Release Frequency: No Update Planned

LUST REG 4: Underground Storage Tank Leak List

Los Angeles, Ventura counties. For more current information, please refer to the State Water Resources Control Board's LUST database.

Date of Government Version: 09/07/2004
Date Data Arrived at EDR: 09/07/2004
Date Made Active in Reports: 10/12/2004
Number of Days to Update: 35

Source: California Regional Water Quality Control Board Los Angeles Region (4)
Telephone: 213-576-6710
Last EDR Contact: 09/06/2011
Next Scheduled EDR Contact: 12/19/2011
Data Release Frequency: No Update Planned

LUST REG 3: Leaking Underground Storage Tank Database

Leaking Underground Storage Tank locations. Monterey, San Benito, San Luis Obispo, Santa Barbara, Santa Cruz counties.

Date of Government Version: 05/19/2003
Date Data Arrived at EDR: 05/19/2003
Date Made Active in Reports: 06/02/2003
Number of Days to Update: 14

Source: California Regional Water Quality Control Board Central Coast Region (3)
Telephone: 805-542-4786
Last EDR Contact: 07/18/2011
Next Scheduled EDR Contact: 10/31/2011
Data Release Frequency: No Update Planned

LUST REG 2: Fuel Leak List

Leaking Underground Storage Tank locations. Alameda, Contra Costa, Marin, Napa, San Francisco, San Mateo, Santa Clara, Solano, Sonoma counties.

Date of Government Version: 09/30/2004
Date Data Arrived at EDR: 10/20/2004
Date Made Active in Reports: 11/19/2004
Number of Days to Update: 30

Source: California Regional Water Quality Control Board San Francisco Bay Region (2)
Telephone: 510-622-2433
Last EDR Contact: 09/19/2011
Next Scheduled EDR Contact: 01/02/2012
Data Release Frequency: Quarterly

LUST REG 1: Active Toxic Site Investigation

Del Norte, Humboldt, Lake, Mendocino, Modoc, Siskiyou, Sonoma, Trinity counties. For more current information, please refer to the State Water Resources Control Board's LUST database.

Date of Government Version: 02/01/2001
Date Data Arrived at EDR: 02/28/2001
Date Made Active in Reports: 03/29/2001
Number of Days to Update: 29

Source: California Regional Water Quality Control Board North Coast (1)
Telephone: 707-570-3769
Last EDR Contact: 08/01/2011
Next Scheduled EDR Contact: 11/14/2011
Data Release Frequency: No Update Planned

INDIAN LUST R7: Leaking Underground Storage Tanks on Indian Land

LUSTs on Indian land in Iowa, Kansas, and Nebraska

Date of Government Version: 10/09/2015
Date Data Arrived at EDR: 02/12/2016
Date Made Active in Reports: 06/03/2016
Number of Days to Update: 112

Source: EPA Region 7
Telephone: 913-551-7003
Last EDR Contact: 04/29/2016
Next Scheduled EDR Contact: 08/08/2016
Data Release Frequency: Varies

INDIAN LUST R8: Leaking Underground Storage Tanks on Indian Land
LUSTs on Indian land in Colorado, Montana, North Dakota, South Dakota, Utah and Wyoming.

Date of Government Version: 10/13/2015
Date Data Arrived at EDR: 10/23/2015
Date Made Active in Reports: 02/18/2016
Number of Days to Update: 118
Source: EPA Region 8
Telephone: 303-312-6271
Last EDR Contact: 04/27/2016
Next Scheduled EDR Contact: 08/08/2016
Data Release Frequency: Quarterly

INDIAN LUST R9: Leaking Underground Storage Tanks on Indian Land
LUSTs on Indian land in Arizona, California, New Mexico and Nevada

Date of Government Version: 02/25/2016
Date Data Arrived at EDR: 04/27/2016
Date Made Active in Reports: 06/03/2016
Number of Days to Update: 37
Source: Environmental Protection Agency
Telephone: 415-972-3372
Last EDR Contact: 04/27/2016
Next Scheduled EDR Contact: 08/08/2016
Data Release Frequency: Quarterly

INDIAN LUST R10: Leaking Underground Storage Tanks on Indian Land
LUSTs on Indian land in Alaska, Idaho, Oregon and Washington.

Date of Government Version: 01/07/2016
Date Data Arrived at EDR: 01/08/2016
Date Made Active in Reports: 02/18/2016
Number of Days to Update: 41
Source: EPA Region 10
Telephone: 206-553-2857
Last EDR Contact: 04/29/2016
Next Scheduled EDR Contact: 08/08/2016
Data Release Frequency: Quarterly

INDIAN LUST R1: Leaking Underground Storage Tanks on Indian Land
A listing of leaking underground storage tank locations on Indian Land.

Date of Government Version: 10/27/2015
Date Data Arrived at EDR: 10/29/2015
Date Made Active in Reports: 01/04/2016
Number of Days to Update: 67
Source: EPA Region 1
Telephone: 617-918-1313
Last EDR Contact: 04/29/2016
Next Scheduled EDR Contact: 08/08/2016
Data Release Frequency: Varies

INDIAN LUST R4: Leaking Underground Storage Tanks on Indian Land
LUSTs on Indian land in Florida, Mississippi and North Carolina.

Date of Government Version: 02/05/2016
Date Data Arrived at EDR: 04/29/2016
Date Made Active in Reports: 06/03/2016
Number of Days to Update: 35
Source: EPA Region 4
Telephone: 404-562-8677
Last EDR Contact: 04/26/2016
Next Scheduled EDR Contact: 08/08/2016
Data Release Frequency: Semi-Annually

INDIAN LUST R6: Leaking Underground Storage Tanks on Indian Land
LUSTs on Indian land in New Mexico and Oklahoma.

Date of Government Version: 12/11/2015
Date Data Arrived at EDR: 02/19/2016
Date Made Active in Reports: 06/03/2016
Number of Days to Update: 105
Source: EPA Region 6
Telephone: 214-665-6597
Last EDR Contact: 04/29/2016
Next Scheduled EDR Contact: 08/08/2016
Data Release Frequency: Varies

INDIAN LUST R5: Leaking Underground Storage Tanks on Indian Land
Leaking underground storage tanks located on Indian Land in Michigan, Minnesota and Wisconsin.

Date of Government Version: 02/17/2016
Date Data Arrived at EDR: 04/27/2016
Date Made Active in Reports: 06/03/2016
Number of Days to Update: 37
Source: EPA, Region 5
Telephone: 312-886-7439
Last EDR Contact: 04/27/2016
Next Scheduled EDR Contact: 08/08/2016
Data Release Frequency: Varies

GOVERNMENT RECORDS SEARCHED / DATA CURRENCY TRACKING

SLIC: Statewide SLIC Cases

The SLIC (Spills, Leaks, Investigations and Cleanup) program is designed to protect and restore water quality from spills, leaks, and similar discharges.

Date of Government Version: 03/14/2016
Date Data Arrived at EDR: 03/16/2016
Date Made Active in Reports: 05/16/2016
Number of Days to Update: 61

Source: State Water Resources Control Board
Telephone: 866-480-1028
Last EDR Contact: 06/14/2016
Next Scheduled EDR Contact: 09/26/2016
Data Release Frequency: Varies

SLIC REG 1: Active Toxic Site Investigations

The SLIC (Spills, Leaks, Investigations and Cleanup) program is designed to protect and restore water quality from spills, leaks, and similar discharges.

Date of Government Version: 04/03/2003
Date Data Arrived at EDR: 04/07/2003
Date Made Active in Reports: 04/25/2003
Number of Days to Update: 18

Source: California Regional Water Quality Control Board, North Coast Region (1)
Telephone: 707-576-2220
Last EDR Contact: 08/01/2011
Next Scheduled EDR Contact: 11/14/2011
Data Release Frequency: No Update Planned

SLIC REG 2: Spills, Leaks, Investigation & Cleanup Cost Recovery Listing

The SLIC (Spills, Leaks, Investigations and Cleanup) program is designed to protect and restore water quality from spills, leaks, and similar discharges.

Date of Government Version: 09/30/2004
Date Data Arrived at EDR: 10/20/2004
Date Made Active in Reports: 11/19/2004
Number of Days to Update: 30

Source: Regional Water Quality Control Board San Francisco Bay Region (2)
Telephone: 510-286-0457
Last EDR Contact: 09/19/2011
Next Scheduled EDR Contact: 01/02/2012
Data Release Frequency: Quarterly

SLIC REG 3: Spills, Leaks, Investigation & Cleanup Cost Recovery Listing

The SLIC (Spills, Leaks, Investigations and Cleanup) program is designed to protect and restore water quality from spills, leaks, and similar discharges.

Date of Government Version: 05/18/2006
Date Data Arrived at EDR: 05/18/2006
Date Made Active in Reports: 06/15/2006
Number of Days to Update: 28

Source: California Regional Water Quality Control Board Central Coast Region (3)
Telephone: 805-549-3147
Last EDR Contact: 07/18/2011
Next Scheduled EDR Contact: 10/31/2011
Data Release Frequency: Semi-Annually

SLIC REG 4: Spills, Leaks, Investigation & Cleanup Cost Recovery Listing

The SLIC (Spills, Leaks, Investigations and Cleanup) program is designed to protect and restore water quality from spills, leaks, and similar discharges.

Date of Government Version: 11/17/2004
Date Data Arrived at EDR: 11/18/2004
Date Made Active in Reports: 01/04/2005
Number of Days to Update: 47

Source: Region Water Quality Control Board Los Angeles Region (4)
Telephone: 213-576-6600
Last EDR Contact: 07/01/2011
Next Scheduled EDR Contact: 10/17/2011
Data Release Frequency: Varies

SLIC REG 5: Spills, Leaks, Investigation & Cleanup Cost Recovery Listing

The SLIC (Spills, Leaks, Investigations and Cleanup) program is designed to protect and restore water quality from spills, leaks, and similar discharges.

Date of Government Version: 04/01/2005
Date Data Arrived at EDR: 04/05/2005
Date Made Active in Reports: 04/21/2005
Number of Days to Update: 16

Source: Regional Water Quality Control Board Central Valley Region (5)
Telephone: 916-464-3291
Last EDR Contact: 09/12/2011
Next Scheduled EDR Contact: 12/26/2011
Data Release Frequency: Semi-Annually

SLIC REG 6V: Spills, Leaks, Investigation & Cleanup Cost Recovery Listing
The SLIC (Spills, Leaks, Investigations and Cleanup) program is designed to protect and restore water quality from spills, leaks, and similar discharges.

Date of Government Version: 05/24/2005
Date Data Arrived at EDR: 05/25/2005
Date Made Active in Reports: 06/16/2005
Number of Days to Update: 22

Source: Regional Water Quality Control Board, Victorville Branch
Telephone: 619-241-6583
Last EDR Contact: 08/15/2011
Next Scheduled EDR Contact: 11/28/2011
Data Release Frequency: Semi-Annually

SLIC REG 6L: SLIC Sites
The SLIC (Spills, Leaks, Investigations and Cleanup) program is designed to protect and restore water quality from spills, leaks, and similar discharges.

Date of Government Version: 09/07/2004
Date Data Arrived at EDR: 09/07/2004
Date Made Active in Reports: 10/12/2004
Number of Days to Update: 35

Source: California Regional Water Quality Control Board, Lahontan Region
Telephone: 530-542-5574
Last EDR Contact: 08/15/2011
Next Scheduled EDR Contact: 11/28/2011
Data Release Frequency: No Update Planned

SLIC REG 7: SLIC List
The SLIC (Spills, Leaks, Investigations and Cleanup) program is designed to protect and restore water quality from spills, leaks, and similar discharges.

Date of Government Version: 11/24/2004
Date Data Arrived at EDR: 11/29/2004
Date Made Active in Reports: 01/04/2005
Number of Days to Update: 36

Source: California Regional Quality Control Board, Colorado River Basin Region
Telephone: 760-346-7491
Last EDR Contact: 08/01/2011
Next Scheduled EDR Contact: 11/14/2011
Data Release Frequency: No Update Planned

SLIC REG 8: Spills, Leaks, Investigation & Cleanup Cost Recovery Listing
The SLIC (Spills, Leaks, Investigations and Cleanup) program is designed to protect and restore water quality from spills, leaks, and similar discharges.

Date of Government Version: 04/03/2008
Date Data Arrived at EDR: 04/03/2008
Date Made Active in Reports: 04/14/2008
Number of Days to Update: 11

Source: California Region Water Quality Control Board Santa Ana Region (8)
Telephone: 951-782-3298
Last EDR Contact: 09/12/2011
Next Scheduled EDR Contact: 12/26/2011
Data Release Frequency: Semi-Annually

SLIC REG 9: Spills, Leaks, Investigation & Cleanup Cost Recovery Listing
The SLIC (Spills, Leaks, Investigations and Cleanup) program is designed to protect and restore water quality from spills, leaks, and similar discharges.

Date of Government Version: 09/10/2007
Date Data Arrived at EDR: 09/11/2007
Date Made Active in Reports: 09/28/2007
Number of Days to Update: 17

Source: California Regional Water Quality Control Board San Diego Region (9)
Telephone: 858-467-2980
Last EDR Contact: 08/08/2011
Next Scheduled EDR Contact: 11/21/2011
Data Release Frequency: Annually

State and tribal registered storage tank lists

FEMA UST: Underground Storage Tank Listing
A listing of all FEMA owned underground storage tanks.

Date of Government Version: 01/01/2010
Date Data Arrived at EDR: 02/16/2010
Date Made Active in Reports: 04/12/2010
Number of Days to Update: 55

Source: FEMA
Telephone: 202-646-5797
Last EDR Contact: 07/07/2016
Next Scheduled EDR Contact: 10/24/2016
Data Release Frequency: Varies

GOVERNMENT RECORDS SEARCHED / DATA CURRENCY TRACKING

UST: Active UST Facilities
Active UST facilities gathered from the local regulatory agencies

Date of Government Version: 03/14/2016
Date Data Arrived at EDR: 03/16/2016
Date Made Active in Reports: 05/04/2016
Number of Days to Update: 49

Source: SWRCB
Telephone: 916-341-5851
Last EDR Contact: 06/14/2016
Next Scheduled EDR Contact: 09/26/2016
Data Release Frequency: Semi-Annually

AST: Aboveground Petroleum Storage Tank Facilities
A listing of aboveground storage tank petroleum storage tank locations.

Date of Government Version: 08/01/2009
Date Data Arrived at EDR: 09/10/2009
Date Made Active in Reports: 10/01/2009
Number of Days to Update: 21

Source: California Environmental Protection Agency
Telephone: 916-327-5092
Last EDR Contact: 07/07/2016
Next Scheduled EDR Contact: 10/10/2016
Data Release Frequency: Quarterly

INDIAN UST R5: Underground Storage Tanks on Indian Land
The Indian Underground Storage Tank (UST) database provides information about underground storage tanks on Indian land in EPA Region 5 (Michigan, Minnesota and Wisconsin and Tribal Nations).

Date of Government Version: 11/05/2015
Date Data Arrived at EDR: 11/13/2015
Date Made Active in Reports: 01/04/2016
Number of Days to Update: 52

Source: EPA Region 5
Telephone: 312-886-6136
Last EDR Contact: 04/27/2016
Next Scheduled EDR Contact: 08/08/2016
Data Release Frequency: Varies

INDIAN UST R4: Underground Storage Tanks on Indian Land
The Indian Underground Storage Tank (UST) database provides information about underground storage tanks on Indian land in EPA Region 4 (Alabama, Florida, Georgia, Kentucky, Mississippi, North Carolina, South Carolina, Tennessee and Tribal Nations)

Date of Government Version: 02/05/2016
Date Data Arrived at EDR: 04/29/2016
Date Made Active in Reports: 06/03/2016
Number of Days to Update: 35

Source: EPA Region 4
Telephone: 404-562-9424
Last EDR Contact: 04/26/2016
Next Scheduled EDR Contact: 08/08/2016
Data Release Frequency: Semi-Annually

INDIAN UST R1: Underground Storage Tanks on Indian Land
The Indian Underground Storage Tank (UST) database provides information about underground storage tanks on Indian land in EPA Region 1 (Connecticut, Maine, Massachusetts, New Hampshire, Rhode Island, Vermont and ten Tribal Nations).

Date of Government Version: 10/20/2015
Date Data Arrived at EDR: 10/29/2015
Date Made Active in Reports: 01/04/2016
Number of Days to Update: 67

Source: EPA, Region 1
Telephone: 617-918-1313
Last EDR Contact: 04/29/2016
Next Scheduled EDR Contact: 08/08/2016
Data Release Frequency: Varies

INDIAN UST R9: Underground Storage Tanks on Indian Land
The Indian Underground Storage Tank (UST) database provides information about underground storage tanks on Indian land in EPA Region 9 (Arizona, California, Hawaii, Nevada, the Pacific Islands, and Tribal Nations).

Date of Government Version: 02/25/2016
Date Data Arrived at EDR: 04/27/2016
Date Made Active in Reports: 06/03/2016
Number of Days to Update: 37

Source: EPA Region 9
Telephone: 415-972-3368
Last EDR Contact: 04/27/2016
Next Scheduled EDR Contact: 08/08/2016
Data Release Frequency: Quarterly

INDIAN UST R10: Underground Storage Tanks on Indian Land

The Indian Underground Storage Tank (UST) database provides information about underground storage tanks on Indian land in EPA Region 10 (Alaska, Idaho, Oregon, Washington, and Tribal Nations).

Date of Government Version: 01/07/2016
Date Data Arrived at EDR: 01/08/2016
Date Made Active in Reports: 02/18/2016
Number of Days to Update: 41

Source: EPA Region 10
Telephone: 206-553-2857
Last EDR Contact: 04/29/2016
Next Scheduled EDR Contact: 08/08/2016
Data Release Frequency: Quarterly

INDIAN UST R6: Underground Storage Tanks on Indian Land

The Indian Underground Storage Tank (UST) database provides information about underground storage tanks on Indian land in EPA Region 6 (Louisiana, Arkansas, Oklahoma, New Mexico, Texas and 65 Tribes).

Date of Government Version: 12/03/2015
Date Data Arrived at EDR: 02/04/2016
Date Made Active in Reports: 06/03/2016
Number of Days to Update: 120

Source: EPA Region 6
Telephone: 214-665-7591
Last EDR Contact: 04/29/2016
Next Scheduled EDR Contact: 08/08/2016
Data Release Frequency: Semi-Annually

INDIAN UST R8: Underground Storage Tanks on Indian Land

The Indian Underground Storage Tank (UST) database provides information about underground storage tanks on Indian land in EPA Region 8 (Colorado, Montana, North Dakota, South Dakota, Utah, Wyoming and 27 Tribal Nations).

Date of Government Version: 01/26/2016
Date Data Arrived at EDR: 02/05/2016
Date Made Active in Reports: 06/03/2016
Number of Days to Update: 119

Source: EPA Region 8
Telephone: 303-312-6137
Last EDR Contact: 04/29/2016
Next Scheduled EDR Contact: 08/08/2016
Data Release Frequency: Quarterly

INDIAN UST R7: Underground Storage Tanks on Indian Land

The Indian Underground Storage Tank (UST) database provides information about underground storage tanks on Indian land in EPA Region 7 (Iowa, Kansas, Missouri, Nebraska, and 9 Tribal Nations).

Date of Government Version: 09/23/2014
Date Data Arrived at EDR: 11/25/2014
Date Made Active in Reports: 01/29/2015
Number of Days to Update: 65

Source: EPA Region 7
Telephone: 913-551-7003
Last EDR Contact: 04/29/2016
Next Scheduled EDR Contact: 08/08/2016
Data Release Frequency: Varies

State and tribal voluntary cleanup sites

VCP: Voluntary Cleanup Program Properties

Contains low threat level properties with either confirmed or unconfirmed releases and the project proponents have request that DTSC oversee investigation and/or cleanup activities and have agreed to provide coverage for DTSC's costs.

Date of Government Version: 05/02/2016
Date Data Arrived at EDR: 05/04/2016
Date Made Active in Reports: 06/21/2016
Number of Days to Update: 48

Source: Department of Toxic Substances Control
Telephone: 916-323-3400
Last EDR Contact: 05/04/2016
Next Scheduled EDR Contact: 08/15/2016
Data Release Frequency: Quarterly

INDIAN VCP R7: Voluntary Cleanup Priority Lisitng

A listing of voluntary cleanup priority sites located on Indian Land located in Region 7.

Date of Government Version: 03/20/2008
Date Data Arrived at EDR: 04/22/2008
Date Made Active in Reports: 05/19/2008
Number of Days to Update: 27

Source: EPA, Region 7
Telephone: 913-551-7365
Last EDR Contact: 04/20/2009
Next Scheduled EDR Contact: 07/20/2009
Data Release Frequency: Varies

INDIAN VCP R1: Voluntary Cleanup Priority Listing
A listing of voluntary cleanup priority sites located on Indian Land located in Region 1.

Date of Government Version: 07/27/2015
Date Data Arrived at EDR: 09/29/2015
Date Made Active in Reports: 02/18/2016
Number of Days to Update: 142

Source: EPA, Region 1
Telephone: 617-918-1102
Last EDR Contact: 07/01/2016
Next Scheduled EDR Contact: 10/10/2016
Data Release Frequency: Varies

State and tribal Brownfields sites

BROWNFIELDS: Considered Brownfieds Sites Listing
A listing of sites the SWRCB considers to be Brownfields since these are sites have come to them through the MOA Process.

Date of Government Version: 02/29/2016
Date Data Arrived at EDR: 03/07/2016
Date Made Active in Reports: 05/04/2016
Number of Days to Update: 58

Source: State Water Resources Control Board
Telephone: 916-323-7905
Last EDR Contact: 06/15/2016
Next Scheduled EDR Contact: 09/19/2016
Data Release Frequency: Varies

ADDITIONAL ENVIRONMENTAL RECORDS

Local Brownfield lists

US BROWNFIELDS: A Listing of Brownfields Sites
Brownfields are real property, the expansion, redevelopment, or reuse of which may be complicated by the presence or potential presence of a hazardous substance, pollutant, or contaminant. Cleaning up and reinvesting in these properties takes development pressures off of undeveloped, open land, and both improves and protects the environment. Assessment, Cleanup and Redevelopment Exchange System (ACRES) stores information reported by EPA Brownfields grant recipients on brownfields properties assessed or cleaned up with grant funding as well as information on Targeted Brownfields Assessments performed by EPA Regions. A listing of ACRES Brownfield sites is obtained from Cleanups in My Community. Cleanups in My Community provides information on Brownfields properties for which information is reported back to EPA, as well as areas served by Brownfields grant programs.

Date of Government Version: 03/21/2016
Date Data Arrived at EDR: 03/22/2016
Date Made Active in Reports: 07/13/2016
Number of Days to Update: 113

Source: Environmental Protection Agency
Telephone: 202-566-2777
Last EDR Contact: 06/22/2016
Next Scheduled EDR Contact: 10/03/2016
Data Release Frequency: Semi-Annually

Local Lists of Landfill / Solid Waste Disposal Sites

WMUDS/SWAT: Waste Management Unit Database
Waste Management Unit Database System. WMUDS is used by the State Water Resources Control Board staff and the Regional Water Quality Control Boards for program tracking and inventory of waste management units. WMUDS is composed of the following databases: Facility Information, Scheduled Inspections Information, Waste Management Unit Information, SWAT Program Information, SWAT Report Summary Information, SWAT Report Summary Data, Chapter 15 (formerly Subchapter 15) Information, Chapter 15 Monitoring Parameters, TPCA Program Information, RCRA Program Information, Closure Information, and Interested Parties Information.

Date of Government Version: 04/01/2000
Date Data Arrived at EDR: 04/10/2000
Date Made Active in Reports: 05/10/2000
Number of Days to Update: 30

Source: State Water Resources Control Board
Telephone: 916-227-4448
Last EDR Contact: 05/06/2016
Next Scheduled EDR Contact: 08/22/2016
Data Release Frequency: No Update Planned

SWRCY: Recycler Database
A listing of recycling facilities in California.

Date of Government Version: 03/15/2016
Date Data Arrived at EDR: 03/16/2016
Date Made Active in Reports: 05/09/2016
Number of Days to Update: 54

Source: Department of Conservation
Telephone: 916-323-3836
Last EDR Contact: 06/14/2016
Next Scheduled EDR Contact: 09/26/2016
Data Release Frequency: Quarterly

HAULERS: Registered Waste Tire Haulers Listing
A listing of registered waste tire haulers.

Date of Government Version: 04/07/2016
Date Data Arrived at EDR: 04/12/2016
Date Made Active in Reports: 06/01/2016
Number of Days to Update: 50

Source: Integrated Waste Management Board
Telephone: 916-341-6422
Last EDR Contact: 05/13/2016
Next Scheduled EDR Contact: 08/22/2016
Data Release Frequency: Varies

INDIAN ODI: Report on the Status of Open Dumps on Indian Lands
Location of open dumps on Indian land.

Date of Government Version: 12/31/1998
Date Data Arrived at EDR: 12/03/2007
Date Made Active in Reports: 01/24/2008
Number of Days to Update: 52

Source: Environmental Protection Agency
Telephone: 703-308-8245
Last EDR Contact: 04/27/2016
Next Scheduled EDR Contact: 08/15/2016
Data Release Frequency: Varies

ODI: Open Dump Inventory
An open dump is defined as a disposal facility that does not comply with one or more of the Part 257 or Part 258 Subtitle D Criteria.

Date of Government Version: 06/30/1985
Date Data Arrived at EDR: 08/09/2004
Date Made Active in Reports: 09/17/2004
Number of Days to Update: 39

Source: Environmental Protection Agency
Telephone: 800-424-9346
Last EDR Contact: 06/09/2004
Next Scheduled EDR Contact: N/A
Data Release Frequency: No Update Planned

DEBRIS REGION 9: Torres Martinez Reservation Illegal Dump Site Locations
A listing of illegal dump sites location on the Torres Martinez Indian Reservation located in eastern Riverside County and northern Imperial County, California.

Date of Government Version: 01/12/2009
Date Data Arrived at EDR: 05/07/2009
Date Made Active in Reports: 09/21/2009
Number of Days to Update: 137

Source: EPA, Region 9
Telephone: 415-947-4219
Last EDR Contact: 07/20/2016
Next Scheduled EDR Contact: 10/07/2016
Data Release Frequency: No Update Planned

Local Lists of Hazardous waste / Contaminated Sites

US HIST CDL: National Clandestine Laboratory Register
A listing of clandestine drug lab locations that have been removed from the DEAs National Clandestine Laboratory Register.

Date of Government Version: 05/04/2016
Date Data Arrived at EDR: 06/03/2016
Date Made Active in Reports: 07/13/2016
Number of Days to Update: 40

Source: Drug Enforcement Administration
Telephone: 202-307-1000
Last EDR Contact: 05/31/2016
Next Scheduled EDR Contact: 06/13/2016
Data Release Frequency: No Update Planned

HIST CAL-SITES: Calsites Database
The Calsites database contains potential or confirmed hazardous substance release properties. In 1996, California EPA reevaluated and significantly reduced the number of sites in the Calsites database. No longer updated by the state agency. It has been replaced by ENVIROSTOR.

Date of Government Version: 08/08/2005
Date Data Arrived at EDR: 08/03/2006
Date Made Active in Reports: 08/24/2006
Number of Days to Update: 21

Source: Department of Toxic Substance Control
Telephone: 916-323-3400
Last EDR Contact: 02/23/2009
Next Scheduled EDR Contact: 05/25/2009
Data Release Frequency: No Update Planned

SCH: School Property Evaluation Program

This category contains proposed and existing school sites that are being evaluated by DTSC for possible hazardous materials contamination. In some cases, these properties may be listed in the CalSites category depending on the level of threat to public health and safety or the environment they pose.

Date of Government Version: 05/02/2016
Date Data Arrived at EDR: 05/04/2016
Date Made Active in Reports: 06/21/2016
Number of Days to Update: 48

Source: Department of Toxic Substances Control
Telephone: 916-323-3400
Last EDR Contact: 05/04/2016
Next Scheduled EDR Contact: 08/15/2016
Data Release Frequency: Quarterly

CDL: Clandestine Drug Labs

A listing of drug lab locations. Listing of a location in this database does not indicate that any illegal drug lab materials were or were not present there, and does not constitute a determination that the location either requires or does not require additional cleanup work.

Date of Government Version: 12/31/2015
Date Data Arrived at EDR: 05/10/2016
Date Made Active in Reports: 06/17/2016
Number of Days to Update: 38

Source: Department of Toxic Substances Control
Telephone: 916-255-6504
Last EDR Contact: 07/07/2016
Next Scheduled EDR Contact: 10/24/2016
Data Release Frequency: Varies

TOXIC PITS: Toxic Pits Cleanup Act Sites

Toxic PITS Cleanup Act Sites. TOXIC PITS identifies sites suspected of containing hazardous substances where cleanup has not yet been completed.

Date of Government Version: 07/01/1995
Date Data Arrived at EDR: 08/30/1995
Date Made Active in Reports: 09/26/1995
Number of Days to Update: 27

Source: State Water Resources Control Board
Telephone: 916-227-4364
Last EDR Contact: 01/26/2009
Next Scheduled EDR Contact: 04/27/2009
Data Release Frequency: No Update Planned

US CDL: Clandestine Drug Labs

A listing of clandestine drug lab locations. The U.S. Department of Justice ("the Department") provides this web site as a public service. It contains addresses of some locations where law enforcement agencies reported they found chemicals or other items that indicated the presence of either clandestine drug laboratories or dumpsites. In most cases, the source of the entries is not the Department, and the Department has not verified the entry and does not guarantee its accuracy. Members of the public must verify the accuracy of all entries by, for example, contacting local law enforcement and local health departments.

Date of Government Version: 05/04/2016
Date Data Arrived at EDR: 06/03/2016
Date Made Active in Reports: 07/13/2016
Number of Days to Update: 40

Source: Drug Enforcement Administration
Telephone: 202-307-1000
Last EDR Contact: 05/31/2016
Next Scheduled EDR Contact: 09/12/2016
Data Release Frequency: Quarterly

Local Lists of Registered Storage Tanks

SWEEPS UST: SWEEPS UST Listing

Statewide Environmental Evaluation and Planning System. This underground storage tank listing was updated and maintained by a company contacted by the SWRCB in the early 1990's. The listing is no longer updated or maintained. The local agency is the contact for more information on a site on the SWEEPS list.

Date of Government Version: 06/01/1994
Date Data Arrived at EDR: 07/07/2005
Date Made Active in Reports: 08/11/2005
Number of Days to Update: 35

Source: State Water Resources Control Board
Telephone: N/A
Last EDR Contact: 06/03/2005
Next Scheduled EDR Contact: N/A
Data Release Frequency: No Update Planned

UST MENDOCINO: Mendocino County UST Database

A listing of underground storage tank locations in Mendocino County.

Date of Government Version: 06/07/2016
Date Data Arrived at EDR: 06/09/2016
Date Made Active in Reports: 06/23/2016
Number of Days to Update: 14

Source: Department of Public Health
Telephone: 707-463-4466
Last EDR Contact: 06/01/2016
Next Scheduled EDR Contact: 09/12/2016
Data Release Frequency: Annually

HIST UST: Hazardous Substance Storage Container Database

The Hazardous Substance Storage Container Database is a historical listing of UST sites. Refer to local/county source for current data.

Date of Government Version: 10/15/1990
Date Data Arrived at EDR: 01/25/1991
Date Made Active in Reports: 02/12/1991
Number of Days to Update: 18

Source: State Water Resources Control Board
Telephone: 916-341-5851
Last EDR Contact: 07/26/2001
Next Scheduled EDR Contact: N/A
Data Release Frequency: No Update Planned

CA FID UST: Facility Inventory Database

The Facility Inventory Database (FID) contains a historical listing of active and inactive underground storage tank locations from the State Water Resource Control Board. Refer to local/county source for current data.

Date of Government Version: 10/31/1994
Date Data Arrived at EDR: 09/05/1995
Date Made Active in Reports: 09/29/1995
Number of Days to Update: 24

Source: California Environmental Protection Agency
Telephone: 916-341-5851
Last EDR Contact: 12/28/1998
Next Scheduled EDR Contact: N/A
Data Release Frequency: No Update Planned

Local Land Records

LIENS: Environmental Liens Listing

A listing of property locations with environmental liens for California where DTSC is a lien holder.

Date of Government Version: 06/02/2016
Date Data Arrived at EDR: 06/07/2016
Date Made Active in Reports: 07/20/2016
Number of Days to Update: 43

Source: Department of Toxic Substances Control
Telephone: 916-323-3400
Last EDR Contact: 06/02/2016
Next Scheduled EDR Contact: 09/19/2016
Data Release Frequency: Varies

LIENS 2: CERCLA Lien Information

A Federal CERCLA ('Superfund') lien can exist by operation of law at any site or property at which EPA has spent Superfund monies. These monies are spent to investigate and address releases and threatened releases of contamination. CERCLIS provides information as to the identity of these sites and properties.

Date of Government Version: 02/18/2014
Date Data Arrived at EDR: 03/18/2014
Date Made Active in Reports: 04/24/2014
Number of Days to Update: 37

Source: Environmental Protection Agency
Telephone: 202-564-6023
Last EDR Contact: 04/26/2016
Next Scheduled EDR Contact: 08/08/2016
Data Release Frequency: Varies

DEED: Deed Restriction Listing

Site Mitigation and Brownfields Reuse Program Facility Sites with Deed Restrictions & Hazardous Waste Management Program Facility Sites with Deed / Land Use Restriction. The DTSC Site Mitigation and Brownfields Reuse Program (SMBRP) list includes sites cleaned up under the program's oversight and generally does not include current or former hazardous waste facilities that required a hazardous waste facility permit. The list represents deed restrictions that are active. Some sites have multiple deed restrictions. The DTSC Hazardous Waste Management Program (HWMP) has developed a list of current or former hazardous waste facilities that have a recorded land use restriction at the local county recorder's office. The land use restrictions on this list were required by the DTSC HWMP as a result of the presence of hazardous substances that remain on site after the facility (or part of the facility) has been closed or cleaned up. The types of land use restriction include deed notice, deed restriction, or a land use restriction that binds current and future owners.

Date of Government Version: 06/06/2016
Date Data Arrived at EDR: 06/07/2016
Date Made Active in Reports: 07/20/2016
Number of Days to Update: 43

Source: DTSC and SWRCB
Telephone: 916-323-3400
Last EDR Contact: 06/07/2016
Next Scheduled EDR Contact: 09/19/2016
Data Release Frequency: Semi-Annually

Records of Emergency Release Reports

HMIRS: Hazardous Materials Information Reporting System

Hazardous Materials Incident Report System. HMIRS contains hazardous material spill incidents reported to DOT.

Date of Government Version: 06/24/2015
Date Data Arrived at EDR: 06/26/2015
Date Made Active in Reports: 09/02/2015
Number of Days to Update: 68

Source: U.S. Department of Transportation
Telephone: 202-366-4555
Last EDR Contact: 06/28/2016
Next Scheduled EDR Contact: 10/10/2016
Data Release Frequency: Annually

CHMIRS: California Hazardous Material Incident Report System

California Hazardous Material Incident Reporting System. CHMIRS contains information on reported hazardous material incidents (accidental releases or spills).

Date of Government Version: 04/11/2016
Date Data Arrived at EDR: 04/27/2016
Date Made Active in Reports: 06/17/2016
Number of Days to Update: 51

Source: Office of Emergency Services
Telephone: 916-845-8400
Last EDR Contact: 04/27/2016
Next Scheduled EDR Contact: 08/08/2016
Data Release Frequency: Varies

LDS: Land Disposal Sites Listing

The Land Disposal program regulates of waste discharge to land for treatment, storage and disposal in waste management units.

Date of Government Version: 03/14/2016
Date Data Arrived at EDR: 03/16/2016
Date Made Active in Reports: 05/16/2016
Number of Days to Update: 61

Source: State Water Qualilty Control Board
Telephone: 866-480-1028
Last EDR Contact: 06/14/2016
Next Scheduled EDR Contact: 09/26/2016
Data Release Frequency: Quarterly

MCS: Military Cleanup Sites Listing

The State Water Resources Control Board and nine Regional Water Quality Control Boards partner with the Department of Defense (DoD) through the Defense and State Memorandum of Agreement (DSMOA) to oversee the investigation and remediation of water quality issues at military facilities.

Date of Government Version: 03/14/2016
Date Data Arrived at EDR: 03/16/2016
Date Made Active in Reports: 05/16/2016
Number of Days to Update: 61

Source: State Water Resources Control Board
Telephone: 866-480-1028
Last EDR Contact: 06/14/2016
Next Scheduled EDR Contact: 09/26/2016
Data Release Frequency: Quarterly

SPILLS 90: SPILLS90 data from FirstSearch

Spills 90 includes those spill and release records available exclusively from FirstSearch databases. Typically, they may include chemical, oil and/or hazardous substance spills recorded after 1990. Duplicate records that are already included in EDR incident and release records are not included in Spills 90.

Date of Government Version: 06/06/2012
Date Data Arrived at EDR: 01/03/2013
Date Made Active in Reports: 02/22/2013
Number of Days to Update: 50

Source: FirstSearch
Telephone: N/A
Last EDR Contact: 01/03/2013
Next Scheduled EDR Contact: N/A
Data Release Frequency: No Update Planned

Other Ascertainable Records

RCRA NonGen / NLR: RCRA - Non Generators / No Longer Regulated

RCRAInfo is EPA's comprehensive information system, providing access to data supporting the Resource Conservation and Recovery Act (RCRA) of 1976 and the Hazardous and Solid Waste Amendments (HSWA) of 1984. The database includes selective information on sites which generate, transport, store, treat and/or dispose of hazardous waste as defined by the Resource Conservation and Recovery Act (RCRA). Non-Generators do not presently generate hazardous waste.

Date of Government Version: 12/09/2015
Date Data Arrived at EDR: 03/02/2016
Date Made Active in Reports: 04/05/2016
Number of Days to Update: 34

Source: Environmental Protection Agency
Telephone: (415) 495-8895
Last EDR Contact: 06/30/2016
Next Scheduled EDR Contact: 10/17/2016
Data Release Frequency: Varies

FUDS: Formerly Used Defense Sites

The listing includes locations of Formerly Used Defense Sites properties where the US Army Corps of Engineers is actively working or will take necessary cleanup actions.

Date of Government Version: 01/31/2015
Date Data Arrived at EDR: 07/08/2015
Date Made Active in Reports: 10/13/2015
Number of Days to Update: 97

Source: U.S. Army Corps of Engineers
Telephone: 202-528-4285
Last EDR Contact: 06/10/2016
Next Scheduled EDR Contact: 09/19/2016
Data Release Frequency: Varies

DOD: Department of Defense Sites

This data set consists of federally owned or administered lands, administered by the Department of Defense, that have any area equal to or greater than 640 acres of the United States, Puerto Rico, and the U.S. Virgin Islands.

Date of Government Version: 12/31/2005
Date Data Arrived at EDR: 11/10/2006
Date Made Active in Reports: 01/11/2007
Number of Days to Update: 62

Source: USGS
Telephone: 888-275-8747
Last EDR Contact: 07/15/2016
Next Scheduled EDR Contact: 10/24/2016
Data Release Frequency: Semi-Annually

FEDLAND: Federal and Indian Lands

Federally and Indian administrated lands of the United States. Lands included are administrated by: Army Corps of Engineers, Bureau of Reclamation, National Wild and Scenic River, National Wildlife Refuge, Public Domain Land, Wilderness, Wilderness Study Area, Wildlife Management Area, Bureau of Indian Affairs, Bureau of Land Management, Department of Justice, Forest Service, Fish and Wildlife Service, National Park Service.

Date of Government Version: 12/31/2005
Date Data Arrived at EDR: 02/06/2006
Date Made Active in Reports: 01/11/2007
Number of Days to Update: 339

Source: U.S. Geological Survey
Telephone: 888-275-8747
Last EDR Contact: 07/15/2016
Next Scheduled EDR Contact: 10/24/2016
Data Release Frequency: N/A

SCRD DRYCLEANERS: State Coalition for Remediation of Drycleaners Listing

The State Coalition for Remediation of Drycleaners was established in 1998, with support from the U.S. EPA Office of Superfund Remediation and Technology Innovation. It is comprised of representatives of states with established drycleaner remediation programs. Currently the member states are Alabama, Connecticut, Florida, Illinois, Kansas, Minnesota, Missouri, North Carolina, Oregon, South Carolina, Tennessee, Texas, and Wisconsin.

Date of Government Version: 03/07/2011
Date Data Arrived at EDR: 03/09/2011
Date Made Active in Reports: 05/02/2011
Number of Days to Update: 54

Source: Environmental Protection Agency
Telephone: 615-532-8599
Last EDR Contact: 05/20/2016
Next Scheduled EDR Contact: 08/29/2016
Data Release Frequency: Varies

US FIN ASSUR: Financial Assurance Information

All owners and operators of facilities that treat, store, or dispose of hazardous waste are required to provide proof that they will have sufficient funds to pay for the clean up, closure, and post-closure care of their facilities.

Date of Government Version: 09/01/2015
Date Data Arrived at EDR: 09/03/2015
Date Made Active in Reports: 11/03/2015
Number of Days to Update: 61

Source: Environmental Protection Agency
Telephone: 202-566-1917
Last EDR Contact: 05/18/2016
Next Scheduled EDR Contact: 08/29/2016
Data Release Frequency: Quarterly

EPA WATCH LIST: EPA WATCH LIST

EPA maintains a "Watch List" to facilitate dialogue between EPA, state and local environmental agencies on enforcement matters relating to facilities with alleged violations identified as either significant or high priority. Being on the Watch List does not mean that the facility has actually violated the law only that an investigation by EPA or a state or local environmental agency has led those organizations to allege that an unproven violation has in fact occurred. Being on the Watch List does not represent a higher level of concern regarding the alleged violations that were detected, but instead indicates cases requiring additional dialogue between EPA, state and local agencies - primarily because of the length of time the alleged violation has gone unaddressed or unresolved.

Date of Government Version: 08/30/2013
Date Data Arrived at EDR: 03/21/2014
Date Made Active in Reports: 06/17/2014
Number of Days to Update: 88

Source: Environmental Protection Agency
Telephone: 617-520-3000
Last EDR Contact: 05/09/2016
Next Scheduled EDR Contact: 08/22/2016
Data Release Frequency: Quarterly

2020 COR ACTION: 2020 Corrective Action Program List

The EPA has set ambitious goals for the RCRA Corrective Action program by creating the 2020 Corrective Action Universe. This RCRA cleanup baseline includes facilities expected to need corrective action. The 2020 universe contains a wide variety of sites. Some properties are heavily contaminated while others were contaminated but have since been cleaned up. Still others have not been fully investigated yet, and may require little or no remediation. Inclusion in the 2020 Universe does not necessarily imply failure on the part of a facility to meet its RCRA obligations.

Date of Government Version: 04/22/2013
Date Data Arrived at EDR: 03/03/2015
Date Made Active in Reports: 03/09/2015
Number of Days to Update: 6

Source: Environmental Protection Agency
Telephone: 703-308-4044
Last EDR Contact: 05/12/2016
Next Scheduled EDR Contact: 08/22/2016
Data Release Frequency: Varies

TSCA: Toxic Substances Control Act

Toxic Substances Control Act. TSCA identifies manufacturers and importers of chemical substances included on the TSCA Chemical Substance Inventory list. It includes data on the production volume of these substances by plant site.

Date of Government Version: 12/31/2012
Date Data Arrived at EDR: 01/15/2015
Date Made Active in Reports: 01/29/2015
Number of Days to Update: 14

Source: EPA
Telephone: 202-260-5521
Last EDR Contact: 06/24/2016
Next Scheduled EDR Contact: 10/03/2016
Data Release Frequency: Every 4 Years

TRIS: Toxic Chemical Release Inventory System

Toxic Release Inventory System. TRIS identifies facilities which release toxic chemicals to the air, water and land in reportable quantities under SARA Title III Section 313.

Date of Government Version: 12/31/2014
Date Data Arrived at EDR: 11/24/2015
Date Made Active in Reports: 04/05/2016
Number of Days to Update: 133

Source: EPA
Telephone: 202-566-0250
Last EDR Contact: 05/24/2016
Next Scheduled EDR Contact: 09/05/2016
Data Release Frequency: Annually

SSTS: Section 7 Tracking Systems

Section 7 of the Federal Insecticide, Fungicide and Rodenticide Act, as amended (92 Stat. 829) requires all registered pesticide-producing establishments to submit a report to the Environmental Protection Agency by March 1st each year. Each establishment must report the types and amounts of pesticides, active ingredients and devices being produced, and those having been produced and sold or distributed in the past year.

Date of Government Version: 12/31/2009
Date Data Arrived at EDR: 12/10/2010
Date Made Active in Reports: 02/25/2011
Number of Days to Update: 77

Source: EPA
Telephone: 202-564-4203
Last EDR Contact: 04/25/2016
Next Scheduled EDR Contact: 08/08/2016
Data Release Frequency: Annually

ROD: Records Of Decision

Record of Decision. ROD documents mandate a permanent remedy at an NPL (Superfund) site containing technical and health information to aid in the cleanup.

Date of Government Version: 11/25/2013
Date Data Arrived at EDR: 12/12/2013
Date Made Active in Reports: 02/24/2014
Number of Days to Update: 74

Source: EPA
Telephone: 703-416-0223
Last EDR Contact: 06/07/2016
Next Scheduled EDR Contact: 09/19/2016
Data Release Frequency: Annually

RMP: Risk Management Plans

When Congress passed the Clean Air Act Amendments of 1990, it required EPA to publish regulations and guidance for chemical accident prevention at facilities using extremely hazardous substances. The Risk Management Program Rule (RMP Rule) was written to implement Section 112(r) of these amendments. The rule, which built upon existing industry codes and standards, requires companies of all sizes that use certain flammable and toxic substances to develop a Risk Management Program, which includes a(n): Hazard assessment that details the potential effects of an accidental release, an accident history of the last five years, and an evaluation of worst-case and alternative accidental releases; Prevention program that includes safety precautions and maintenance, monitoring, and employee training measures; and Emergency response program that spells out emergency health care, employee training measures and procedures for informing the public and response agencies (e.g the fire department) should an accident occur.

Date of Government Version: 08/01/2015
Date Data Arrived at EDR: 08/26/2015
Date Made Active in Reports: 11/03/2015
Number of Days to Update: 69

Source: Environmental Protection Agency
Telephone: 202-564-8600
Last EDR Contact: 04/25/2016
Next Scheduled EDR Contact: 08/08/2016
Data Release Frequency: Varies

RAATS: RCRA Administrative Action Tracking System

RCRA Administration Action Tracking System. RAATS contains records based on enforcement actions issued under RCRA pertaining to major violators and includes administrative and civil actions brought by the EPA. For administration actions after September 30, 1995, data entry in the RAATS database was discontinued. EPA will retain a copy of the database for historical records. It was necessary to terminate RAATS because a decrease in agency resources made it impossible to continue to update the information contained in the database.

Date of Government Version: 04/17/1995
Date Data Arrived at EDR: 07/03/1995
Date Made Active in Reports: 08/07/1995
Number of Days to Update: 35

Source: EPA
Telephone: 202-564-4104
Last EDR Contact: 06/02/2008
Next Scheduled EDR Contact: 09/01/2008
Data Release Frequency: No Update Planned

GOVERNMENT RECORDS SEARCHED / DATA CURRENCY TRACKING

PRP: Potentially Responsible Parties
A listing of verified Potentially Responsible Parties

Date of Government Version: 10/25/2013
Date Data Arrived at EDR: 10/17/2014
Date Made Active in Reports: 10/20/2014
Number of Days to Update: 3

Source: EPA
Telephone: 202-564-6023
Last EDR Contact: 05/12/2016
Next Scheduled EDR Contact: 08/22/2016
Data Release Frequency: Quarterly

PADS: PCB Activity Database System
PCB Activity Database. PADS Identifies generators, transporters, commercial storers and/or brokers and disposers of PCB's who are required to notify the EPA of such activities.

Date of Government Version: 07/01/2014
Date Data Arrived at EDR: 10/15/2014
Date Made Active in Reports: 11/17/2014
Number of Days to Update: 33

Source: EPA
Telephone: 202-566-0500
Last EDR Contact: 07/15/2016
Next Scheduled EDR Contact: 10/24/2016
Data Release Frequency: Annually

ICIS: Integrated Compliance Information System
The Integrated Compliance Information System (ICIS) supports the information needs of the national enforcement and compliance program as well as the unique needs of the National Pollutant Discharge Elimination System (NPDES) program.

Date of Government Version: 01/23/2015
Date Data Arrived at EDR: 02/06/2015
Date Made Active in Reports: 03/09/2015
Number of Days to Update: 31

Source: Environmental Protection Agency
Telephone: 202-564-5088
Last EDR Contact: 07/07/2016
Next Scheduled EDR Contact: 10/24/2016
Data Release Frequency: Quarterly

FTTS: FIFRA/ TSCA Tracking System - FIFRA (Federal Insecticide, Fungicide, & Rodenticide Act)/TSCA (Toxic Substances Control Act)
FTTS tracks administrative cases and pesticide enforcement actions and compliance activities related to FIFRA, TSCA and EPCRA (Emergency Planning and Community Right-to-Know Act). To maintain currency, EDR contacts the Agency on a quarterly basis.

Date of Government Version: 04/09/2009
Date Data Arrived at EDR: 04/16/2009
Date Made Active in Reports: 05/11/2009
Number of Days to Update: 25

Source: EPA/Office of Prevention, Pesticides and Toxic Substances
Telephone: 202-566-1667
Last EDR Contact: 05/20/2016
Next Scheduled EDR Contact: 09/05/2016
Data Release Frequency: Quarterly

FTTS INSP: FIFRA/ TSCA Tracking System - FIFRA (Federal Insecticide, Fungicide, & Rodenticide Act)/TSCA (Toxic Substances Control Act)
A listing of FIFRA/TSCA Tracking System (FTTS) inspections and enforcements.

Date of Government Version: 04/09/2009
Date Data Arrived at EDR: 04/16/2009
Date Made Active in Reports: 05/11/2009
Number of Days to Update: 25

Source: EPA
Telephone: 202-566-1667
Last EDR Contact: 05/20/2016
Next Scheduled EDR Contact: 09/05/2016
Data Release Frequency: Quarterly

MLTS: Material Licensing Tracking System
MLTS is maintained by the Nuclear Regulatory Commission and contains a list of approximately 8,100 sites which possess or use radioactive materials and which are subject to NRC licensing requirements. To maintain currency, EDR contacts the Agency on a quarterly basis.

Date of Government Version: 03/07/2016
Date Data Arrived at EDR: 03/18/2016
Date Made Active in Reports: 04/15/2016
Number of Days to Update: 28

Source: Nuclear Regulatory Commission
Telephone: 301-415-7169
Last EDR Contact: 05/06/2016
Next Scheduled EDR Contact: 08/22/2016
Data Release Frequency: Quarterly

COAL ASH DOE: Steam-Electric Plant Operation Data
A listing of power plants that store ash in surface ponds.

Date of Government Version: 12/31/2005
Date Data Arrived at EDR: 08/07/2009
Date Made Active in Reports: 10/22/2009
Number of Days to Update: 76
Source: Department of Energy
Telephone: 202-586-8719
Last EDR Contact: 06/09/2016
Next Scheduled EDR Contact: 09/19/2016
Data Release Frequency: Varies

COAL ASH EPA: Coal Combustion Residues Surface Impoundments List
A listing of coal combustion residues surface impoundments with high hazard potential ratings.

Date of Government Version: 07/01/2014
Date Data Arrived at EDR: 09/10/2014
Date Made Active in Reports: 10/20/2014
Number of Days to Update: 40
Source: Environmental Protection Agency
Telephone: N/A
Last EDR Contact: 06/10/2016
Next Scheduled EDR Contact: 09/19/2016
Data Release Frequency: Varies

PCB TRANSFORMER: PCB Transformer Registration Database
The database of PCB transformer registrations that includes all PCB registration submittals.

Date of Government Version: 02/01/2011
Date Data Arrived at EDR: 10/19/2011
Date Made Active in Reports: 01/10/2012
Number of Days to Update: 83
Source: Environmental Protection Agency
Telephone: 202-566-0517
Last EDR Contact: 04/26/2016
Next Scheduled EDR Contact: 08/08/2016
Data Release Frequency: Varies

RADINFO: Radiation Information Database
The Radiation Information Database (RADINFO) contains information about facilities that are regulated by U.S. Environmental Protection Agency (EPA) regulations for radiation and radioactivity.

Date of Government Version: 07/07/2015
Date Data Arrived at EDR: 07/09/2015
Date Made Active in Reports: 09/16/2015
Number of Days to Update: 69
Source: Environmental Protection Agency
Telephone: 202-343-9775
Last EDR Contact: 07/07/2016
Next Scheduled EDR Contact: 10/17/2016
Data Release Frequency: Quarterly

HIST FTTS: FIFRA/TSCA Tracking System Administrative Case Listing
A complete administrative case listing from the FIFRA/TSCA Tracking System (FTTS) for all ten EPA regions. The information was obtained from the National Compliance Database (NCDB). NCDB supports the implementation of FIFRA (Federal Insecticide, Fungicide, and Rodenticide Act) and TSCA (Toxic Substances Control Act). Some EPA regions are now closing out records. Because of that, and the fact that some EPA regions are not providing EPA Headquarters with updated records, it was decided to create a HIST FTTS database. It included records that may not be included in the newer FTTS database updates. This database is no longer updated.

Date of Government Version: 10/19/2006
Date Data Arrived at EDR: 03/01/2007
Date Made Active in Reports: 04/10/2007
Number of Days to Update: 40
Source: Environmental Protection Agency
Telephone: 202-564-2501
Last EDR Contact: 12/17/2007
Next Scheduled EDR Contact: 03/17/2008
Data Release Frequency: No Update Planned

HIST FTTS INSP: FIFRA/TSCA Tracking System Inspection & Enforcement Case Listing
A complete inspection and enforcement case listing from the FIFRA/TSCA Tracking System (FTTS) for all ten EPA regions. The information was obtained from the National Compliance Database (NCDB). NCDB supports the implementation of FIFRA (Federal Insecticide, Fungicide, and Rodenticide Act) and TSCA (Toxic Substances Control Act). Some EPA regions are now closing out records. Because of that, and the fact that some EPA regions are not providing EPA Headquarters with updated records, it was decided to create a HIST FTTS database. It included records that may not be included in the newer FTTS database updates. This database is no longer updated.

Date of Government Version: 10/19/2006
Date Data Arrived at EDR: 03/01/2007
Date Made Active in Reports: 04/10/2007
Number of Days to Update: 40

Source: Environmental Protection Agency
Telephone: 202-564-2501
Last EDR Contact: 12/17/2008
Next Scheduled EDR Contact: 03/17/2008
Data Release Frequency: No Update Planned

DOT OPS: Incident and Accident Data

Department of Transporation, Office of Pipeline Safety Incident and Accident data.

Date of Government Version: 07/31/2012
Date Data Arrived at EDR: 08/07/2012
Date Made Active in Reports: 09/18/2012
Number of Days to Update: 42

Source: Department of Transporation, Office of Pipeline Safety
Telephone: 202-366-4595
Last EDR Contact: 05/04/2016
Next Scheduled EDR Contact: 08/15/2016
Data Release Frequency: Varies

CONSENT: Superfund (CERCLA) Consent Decrees

Major legal settlements that establish responsibility and standards for cleanup at NPL (Superfund) sites. Released periodically by United States District Courts after settlement by parties to litigation matters.

Date of Government Version: 12/31/2014
Date Data Arrived at EDR: 04/17/2015
Date Made Active in Reports: 06/02/2015
Number of Days to Update: 46

Source: Department of Justice, Consent Decree Library
Telephone: Varies
Last EDR Contact: 07/15/2016
Next Scheduled EDR Contact: 10/10/2016
Data Release Frequency: Varies

BRS: Biennial Reporting System

The Biennial Reporting System is a national system administered by the EPA that collects data on the generation and management of hazardous waste. BRS captures detailed data from two groups: Large Quantity Generators (LQG) and Treatment, Storage, and Disposal Facilities.

Date of Government Version: 12/31/2013
Date Data Arrived at EDR: 02/24/2015
Date Made Active in Reports: 09/30/2015
Number of Days to Update: 218

Source: EPA/NTIS
Telephone: 800-424-9346
Last EDR Contact: 05/27/2016
Next Scheduled EDR Contact: 09/05/2016
Data Release Frequency: Biennially

INDIAN RESERV: Indian Reservations

This map layer portrays Indian administered lands of the United States that have any area equal to or greater than 640 acres.

Date of Government Version: 12/31/2005
Date Data Arrived at EDR: 12/08/2006
Date Made Active in Reports: 01/11/2007
Number of Days to Update: 34

Source: USGS
Telephone: 202-208-3710
Last EDR Contact: 07/15/2016
Next Scheduled EDR Contact: 10/24/2016
Data Release Frequency: Semi-Annually

FUSRAP: Formerly Utilized Sites Remedial Action Program

DOE established the Formerly Utilized Sites Remedial Action Program (FUSRAP) in 1974 to remediate sites where radioactive contamination remained from Manhattan Project and early U.S. Atomic Energy Commission (AEC) operations.

Date of Government Version: 03/11/2016
Date Data Arrived at EDR: 03/15/2016
Date Made Active in Reports: 06/03/2016
Number of Days to Update: 80

Source: Department of Energy
Telephone: 202-586-3559
Last EDR Contact: 05/09/2016
Next Scheduled EDR Contact: 08/22/2016
Data Release Frequency: Varies

UMTRA: Uranium Mill Tailings Sites

Uranium ore was mined by private companies for federal government use in national defense programs. When the mills shut down, large piles of the sand-like material (mill tailings) remain after uranium has been extracted from the ore. Levels of human exposure to radioactive materials from the piles are low; however, in some cases tailings were used as construction materials before the potential health hazards of the tailings were recognized.

Date of Government Version: 09/14/2010
Date Data Arrived at EDR: 10/07/2011
Date Made Active in Reports: 03/01/2012
Number of Days to Update: 146

Source: Department of Energy
Telephone: 505-845-0011
Last EDR Contact: 05/23/2016
Next Scheduled EDR Contact: 09/05/2016
Data Release Frequency: Varies

LEAD SMELTER 1: Lead Smelter Sites

A listing of former lead smelter site locations.

Date of Government Version: 11/25/2014
Date Data Arrived at EDR: 11/26/2014
Date Made Active in Reports: 01/29/2015
Number of Days to Update: 64

Source: Environmental Protection Agency
Telephone: 703-603-8787
Last EDR Contact: 07/08/2016
Next Scheduled EDR Contact: 10/17/2016
Data Release Frequency: Varies

LEAD SMELTER 2: Lead Smelter Sites

A list of several hundred sites in the U.S. where secondary lead smelting was done from 1931and 1964. These sites may pose a threat to public health through ingestion or inhalation of contaminated soil or dust

Date of Government Version: 04/05/2001
Date Data Arrived at EDR: 10/27/2010
Date Made Active in Reports: 12/02/2010
Number of Days to Update: 36

Source: American Journal of Public Health
Telephone: 703-305-6451
Last EDR Contact: 12/02/2009
Next Scheduled EDR Contact: N/A
Data Release Frequency: No Update Planned

US AIRS (AFS): Aerometric Information Retrieval System Facility Subsystem (AFS)

The database is a sub-system of Aerometric Information Retrieval System (AIRS). AFS contains compliance data on air pollution point sources regulated by the U.S. EPA and/or state and local air regulatory agencies. This information comes from source reports by various stationary sources of air pollution, such as electric power plants, steel mills, factories, and universities, and provides information about the air pollutants they produce. Action, air program, air program pollutant, and general level plant data. It is used to track emissions and compliance data from industrial plants.

Date of Government Version: 10/20/2015
Date Data Arrived at EDR: 10/27/2015
Date Made Active in Reports: 01/04/2016
Number of Days to Update: 69

Source: EPA
Telephone: 202-564-2496
Last EDR Contact: 06/22/2016
Next Scheduled EDR Contact: 10/10/2016
Data Release Frequency: Annually

US AIRS MINOR: Air Facility System Data

A listing of minor source facilities.

Date of Government Version: 10/20/2015
Date Data Arrived at EDR: 10/27/2015
Date Made Active in Reports: 01/04/2016
Number of Days to Update: 69

Source: EPA
Telephone: 202-564-2496
Last EDR Contact: 06/22/2016
Next Scheduled EDR Contact: 10/10/2016
Data Release Frequency: Annually

US MINES: Mines Master Index File

Contains all mine identification numbers issued for mines active or opened since 1971. The data also includes violation information.

Date of Government Version: 02/09/2016
Date Data Arrived at EDR: 03/02/2016
Date Made Active in Reports: 04/15/2016
Number of Days to Update: 44

Source: Department of Labor, Mine Safety and Health Administration
Telephone: 303-231-5959
Last EDR Contact: 06/02/2016
Next Scheduled EDR Contact: 09/12/2016
Data Release Frequency: Semi-Annually

US MINES 2: Ferrous and Nonferrous Metal Mines Database Listing

This map layer includes ferrous (ferrous metal mines are facilities that extract ferrous metals, such as iron ore or molybdenum) and nonferrous (Nonferrous metal mines are facilities that extract nonferrous metals, such as gold, silver, copper, zinc, and lead) metal mines in the United States.

Date of Government Version: 12/05/2005
Date Data Arrived at EDR: 02/29/2008
Date Made Active in Reports: 04/18/2008
Number of Days to Update: 49

Source: USGS
Telephone: 703-648-7709
Last EDR Contact: 06/03/2016
Next Scheduled EDR Contact: 09/12/2016
Data Release Frequency: Varies

US MINES 3: Active Mines & Mineral Plants Database Listing

Active Mines and Mineral Processing Plant operations for commodities monitored by the Minerals Information Team of the USGS.

Date of Government Version: 04/14/2011
Date Data Arrived at EDR: 06/08/2011
Date Made Active in Reports: 09/13/2011
Number of Days to Update: 97

Source: USGS
Telephone: 703-648-7709
Last EDR Contact: 06/03/2016
Next Scheduled EDR Contact: 09/12/2016
Data Release Frequency: Varies

FINDS: Facility Index System/Facility Registry System

Facility Index System. FINDS contains both facility information and 'pointers' to other sources that contain more detail. EDR includes the following FINDS databases in this report: PCS (Permit Compliance System), AIRS (Aerometric Information Retrieval System), DOCKET (Enforcement Docket used to manage and track information on civil judicial enforcement cases for all environmental statutes), FURS (Federal Underground Injection Control), C-DOCKET (Criminal Docket System used to track criminal enforcement actions for all environmental statutes), FFIS (Federal Facilities Information System), STATE (State Environmental Laws and Statutes), and PADS (PCB Activity Data System).

Date of Government Version: 07/20/2015
Date Data Arrived at EDR: 09/09/2015
Date Made Active in Reports: 11/03/2015
Number of Days to Update: 55

Source: EPA
Telephone: (415) 947-8000
Last EDR Contact: 06/08/2016
Next Scheduled EDR Contact: 09/19/2016
Data Release Frequency: Quarterly

UXO: Unexploded Ordnance Sites

A listing of unexploded ordnance site locations

Date of Government Version: 10/25/2015
Date Data Arrived at EDR: 01/29/2016
Date Made Active in Reports: 04/05/2016
Number of Days to Update: 67

Source: Department of Defense
Telephone: 571-373-0407
Last EDR Contact: 06/20/2016
Next Scheduled EDR Contact: 10/03/2016
Data Release Frequency: Varies

DOCKET HWC: Hazardous Waste Compliance Docket Listing

A complete list of the Federal Agency Hazardous Waste Compliance Docket Facilities.

Date of Government Version: 03/01/2016
Date Data Arrived at EDR: 03/03/2016
Date Made Active in Reports: 04/05/2016
Number of Days to Update: 33

Source: Environmental Protection Agency
Telephone: 202-564-0527
Last EDR Contact: 05/25/2016
Next Scheduled EDR Contact: 09/12/2016
Data Release Frequency: Varies

CA BOND EXP. PLAN: Bond Expenditure Plan

Department of Health Services developed a site-specific expenditure plan as the basis for an appropriation of Hazardous Substance Cleanup Bond Act funds. It is not updated.

Date of Government Version: 01/01/1989
Date Data Arrived at EDR: 07/27/1994
Date Made Active in Reports: 08/02/1994
Number of Days to Update: 6

Source: Department of Health Services
Telephone: 916-255-2118
Last EDR Contact: 05/31/1994
Next Scheduled EDR Contact: N/A
Data Release Frequency: No Update Planned

CORTESE: "Cortese" Hazardous Waste & Substances Sites List

The sites for the list are designated by the State Water Resource Control Board (LUST), the Integrated Waste Board (SWF/LS), and the Department of Toxic Substances Control (Cal-Sites).

Date of Government Version: 03/28/2016
Date Data Arrived at EDR: 03/30/2016
Date Made Active in Reports: 05/09/2016
Number of Days to Update: 40

Source: CAL EPA/Office of Emergency Information
Telephone: 916-323-3400
Last EDR Contact: 06/28/2016
Next Scheduled EDR Contact: 10/10/2016
Data Release Frequency: Quarterly

DRYCLEANERS: Cleaner Facilities

A list of drycleaner related facilities that have EPA ID numbers. These are facilities with certain SIC codes: power laundries, family and commercial; garment pressing and cleaner's agents; linen supply; coin-operated laundries and cleaning; drycleaning plants, except rugs; carpet and upholster cleaning; industrial launderers; laundry and garment services.

Date of Government Version: 02/08/2016
Date Data Arrived at EDR: 02/24/2016
Date Made Active in Reports: 04/01/2016
Number of Days to Update: 37

Source: Department of Toxic Substance Control
Telephone: 916-327-4498
Last EDR Contact: 06/02/2016
Next Scheduled EDR Contact: 09/19/2016
Data Release Frequency: Annually

EMI: Emissions Inventory Data

Toxics and criteria pollutant emissions data collected by the ARB and local air pollution agencies.

Date of Government Version: 12/31/2014
Date Data Arrived at EDR: 03/22/2016
Date Made Active in Reports: 05/09/2016
Number of Days to Update: 48

Source: California Air Resources Board
Telephone: 916-322-2990
Last EDR Contact: 06/22/2016
Next Scheduled EDR Contact: 10/03/2016
Data Release Frequency: Varies

ENF: Enforcement Action Listing

A listing of Water Board Enforcement Actions. Formal is everything except Oral/Verbal Communication, Notice of Violation, Expedited Payment Letter, and Staff Enforcement Letter.

Date of Government Version: 05/25/2016
Date Data Arrived at EDR: 05/27/2016
Date Made Active in Reports: 07/20/2016
Number of Days to Update: 54

Source: State Water Resoruces Control Board
Telephone: 916-445-9379
Last EDR Contact: 07/20/2016
Next Scheduled EDR Contact: 10/07/2016
Data Release Frequency: Varies

Financial Assurance 1: Financial Assurance Information Listing

Financial Assurance information

Date of Government Version: 04/25/2016
Date Data Arrived at EDR: 04/29/2016
Date Made Active in Reports: 06/21/2016
Number of Days to Update: 53

Source: Department of Toxic Substances Control
Telephone: 916-255-3628
Last EDR Contact: 07/20/2016
Next Scheduled EDR Contact: 10/07/2016
Data Release Frequency: Varies

Financial Assurance 2: Financial Assurance Information Listing

A listing of financial assurance information for solid waste facilities. Financial assurance is intended to ensure that resources are available to pay for the cost of closure, post-closure care, and corrective measures if the owner or operator of a regulated facility is unable or unwilling to pay.

Date of Government Version: 05/25/2016
Date Data Arrived at EDR: 06/01/2016
Date Made Active in Reports: 07/20/2016
Number of Days to Update: 49

Source: California Integrated Waste Management Board
Telephone: 916-341-6066
Last EDR Contact: 05/25/2016
Next Scheduled EDR Contact: 08/29/2016
Data Release Frequency: Varies

HAZNET: Facility and Manifest Data

Facility and Manifest Data. The data is extracted from the copies of hazardous waste manifests received each year by the DTSC. The annual volume of manifests is typically 700,000 - 1,000,000 annually, representing approximately 350,000 - 500,000 shipments. Data are from the manifests submitted without correction, and therefore many contain some invalid values for data elements such as generator ID, TSD ID, waste category, and disposal method. This database begins with calendar year 1993.

Date of Government Version: 12/31/2014
Date Data Arrived at EDR: 10/14/2015
Date Made Active in Reports: 12/11/2015
Number of Days to Update: 58

Source: California Environmental Protection Agency
Telephone: 916-255-1136
Last EDR Contact: 07/15/2016
Next Scheduled EDR Contact: 10/24/2016
Data Release Frequency: Annually

HIST CORTESE: Hazardous Waste & Substance Site List

The sites for the list are designated by the State Water Resource Control Board [LUST], the Integrated Waste Board [SWF/LS], and the Department of Toxic Substances Control [CALSITES]. This listing is no longer updated by the state agency.

Date of Government Version: 04/01/2001
Date Data Arrived at EDR: 01/22/2009
Date Made Active in Reports: 04/08/2009
Number of Days to Update: 76

Source: Department of Toxic Substances Control
Telephone: 916-323-3400
Last EDR Contact: 01/22/2009
Next Scheduled EDR Contact: N/A
Data Release Frequency: No Update Planned

HWP: EnviroStor Permitted Facilities Listing

Detailed information on permitted hazardous waste facilities and corrective action ("cleanups") tracked in EnviroStor.

Date of Government Version: 05/23/2016
Date Data Arrived at EDR: 05/25/2016
Date Made Active in Reports: 07/20/2016
Number of Days to Update: 56

Source: Department of Toxic Substances Control
Telephone: 916-323-3400
Last EDR Contact: 05/25/2016
Next Scheduled EDR Contact: 09/05/2016
Data Release Frequency: Quarterly

HWT: Registered Hazardous Waste Transporter Database

A listing of hazardous waste transporters. In California, unless specifically exempted, it is unlawful for any person to transport hazardous wastes unless the person holds a valid registration issued by DTSC. A hazardous waste transporter registration is valid for one year and is assigned a unique registration number.

Date of Government Version: 04/11/2016
Date Data Arrived at EDR: 04/12/2016
Date Made Active in Reports: 06/01/2016
Number of Days to Update: 50

Source: Department of Toxic Substances Control
Telephone: 916-440-7145
Last EDR Contact: 07/13/2016
Next Scheduled EDR Contact: 10/24/2016
Data Release Frequency: Quarterly

MINES: Mines Site Location Listing

A listing of mine site locations from the Office of Mine Reclamation.

Date of Government Version: 03/15/2016
Date Data Arrived at EDR: 03/16/2016
Date Made Active in Reports: 05/09/2016
Number of Days to Update: 54

Source: Department of Conservation
Telephone: 916-322-1080
Last EDR Contact: 06/14/2016
Next Scheduled EDR Contact: 09/26/2016
Data Release Frequency: Varies

MWMP: Medical Waste Management Program Listing

The Medical Waste Management Program (MWMP) ensures the proper handling and disposal of medical waste by permitting and inspecting medical waste Offsite Treatment Facilities (PDF) and Transfer Stations (PDF) throughout the state. MWMP also oversees all Medical Waste Transporters.

Date of Government Version: 05/25/2016
Date Data Arrived at EDR: 06/07/2016
Date Made Active in Reports: 07/20/2016
Number of Days to Update: 43

Source: Department of Public Health
Telephone: 916-558-1784
Last EDR Contact: 06/07/2016
Next Scheduled EDR Contact: 09/19/2016
Data Release Frequency: Varies

NPDES: NPDES Permits Listing

A listing of NPDES permits, including stormwater.

Date of Government Version: 05/16/2016
Date Data Arrived at EDR: 05/18/2016
Date Made Active in Reports: 06/23/2016
Number of Days to Update: 36

Source: State Water Resources Control Board
Telephone: 916-445-9379
Last EDR Contact: 05/18/2016
Next Scheduled EDR Contact: 08/29/2016
Data Release Frequency: Quarterly

PEST LIC: Pesticide Regulation Licenses Listing

A listing of licenses and certificates issued by the Department of Pesticide Regulation. The DPR issues licenses and/or certificates to: Persons and businesses that apply or sell pesticides; Pest control dealers and brokers; Persons who advise on agricultural pesticide applications.

Date of Government Version: 06/06/2016
Date Data Arrived at EDR: 06/07/2016
Date Made Active in Reports: 07/20/2016
Number of Days to Update: 43

Source: Department of Pesticide Regulation
Telephone: 916-445-4038
Last EDR Contact: 06/07/2016
Next Scheduled EDR Contact: 09/19/2016
Data Release Frequency: Quarterly

PROC: Certified Processors Database

A listing of certified processors.

Date of Government Version: 03/15/2016
Date Data Arrived at EDR: 03/16/2016
Date Made Active in Reports: 05/09/2016
Number of Days to Update: 54

Source: Department of Conservation
Telephone: 916-323-3836
Last EDR Contact: 06/14/2016
Next Scheduled EDR Contact: 09/26/2016
Data Release Frequency: Quarterly

NOTIFY 65: Proposition 65 Records

Listings of all Proposition 65 incidents reported to counties by the State Water Resources Control Board and the Regional Water Quality Control Board. This database is no longer updated by the reporting agency.

Date of Government Version: 09/10/2015
Date Data Arrived at EDR: 01/05/2016
Date Made Active in Reports: 02/12/2016
Number of Days to Update: 38

Source: State Water Resources Control Board
Telephone: 916-445-3846
Last EDR Contact: 06/30/2016
Next Scheduled EDR Contact: 10/03/2016
Data Release Frequency: No Update Planned

UIC: UIC Listing

A listing of wells identified as underground injection wells, in the California Oil and Gas Wells database.

Date of Government Version: 02/12/2016
Date Data Arrived at EDR: 03/16/2016
Date Made Active in Reports: 06/13/2016
Number of Days to Update: 89

Source: Deaprtment of Conservation
Telephone: 916-445-2408
Last EDR Contact: 06/16/2016
Next Scheduled EDR Contact: 09/26/2016
Data Release Frequency: Varies

WASTEWATER PITS: Oil Wastewater Pits Listing

Water officials discovered that oil producers have been dumping chemical-laden wastewater into hundreds of unlined pits that are operating without proper permits. Inspections completed by the Central Valley Regional Water Quality Control Board revealed the existence of previously unidentified waste sites. The water board?s review found that more than one-third of the region?s active disposal pits are operating without permission.

Date of Government Version: 04/15/2015
Date Data Arrived at EDR: 04/17/2015
Date Made Active in Reports: 06/23/2015
Number of Days to Update: 67

Source: RWQCB, Central Valley Region
Telephone: 559-445-5577
Last EDR Contact: 07/15/2016
Next Scheduled EDR Contact: 10/24/2016
Data Release Frequency: Varies

WDS: Waste Discharge System

Sites which have been issued waste discharge requirements.

Date of Government Version: 06/19/2007
Date Data Arrived at EDR: 06/20/2007
Date Made Active in Reports: 06/29/2007
Number of Days to Update: 9

Source: State Water Resources Control Board
Telephone: 916-341-5227
Last EDR Contact: 05/20/2016
Next Scheduled EDR Contact: 09/05/2016
Data Release Frequency: Quarterly

WIP: Well Investigation Program Case List
Well Investigation Program case in the San Gabriel and San Fernando Valley area.

Date of Government Version: 07/03/2009
Date Data Arrived at EDR: 07/21/2009
Date Made Active in Reports: 08/03/2009
Number of Days to Update: 13

Source: Los Angeles Water Quality Control Board
Telephone: 213-576-6726
Last EDR Contact: 06/24/2016
Next Scheduled EDR Contact: 10/10/2016
Data Release Frequency: Varies

ECHO: Enforcement & Compliance History Information
ECHO provides integrated compliance and enforcement information for about 800,000 regulated facilities nationwide.

Date of Government Version: 09/20/2015
Date Data Arrived at EDR: 09/23/2015
Date Made Active in Reports: 01/04/2016
Number of Days to Update: 103

Source: Environmental Protection Agency
Telephone: 202-564-2280
Last EDR Contact: 06/22/2016
Next Scheduled EDR Contact: 10/03/2016
Data Release Frequency: Quarterly

FUELS PROGRAM: EPA Fuels Program Registered Listing
This listing includes facilities that are registered under the Part 80 (Code of Federal Regulations) EPA Fuels Programs. All companies now are required to submit new and updated registrations.

Date of Government Version: 05/24/2016
Date Data Arrived at EDR: 05/25/2016
Date Made Active in Reports: 07/13/2016
Number of Days to Update: 49

Source: EPA
Telephone: 800-385-6164
Last EDR Contact: 05/25/2016
Next Scheduled EDR Contact: 09/05/2016
Data Release Frequency: Quarterly

EDR HIGH RISK HISTORICAL RECORDS

EDR Exclusive Records

EDR MGP: EDR Proprietary Manufactured Gas Plants
The EDR Proprietary Manufactured Gas Plant Database includes records of coal gas plants (manufactured gas plants) compiled by EDR's researchers. Manufactured gas sites were used in the United States from the 1800's to 1950's to produce a gas that could be distributed and used as fuel. These plants used whale oil, rosin, coal, or a mixture of coal, oil, and water that also produced a significant amount of waste. Many of the byproducts of the gas production, such as coal tar (oily waste containing volatile and non-volatile chemicals), sludges, oils and other compounds are potentially hazardous to human health and the environment. The byproduct from this process was frequently disposed of directly at the plant site and can remain or spread slowly, serving as a continuous source of soil and groundwater contamination.

Date of Government Version: N/A
Date Data Arrived at EDR: N/A
Date Made Active in Reports: N/A
Number of Days to Update: N/A

Source: EDR, Inc.
Telephone: N/A
Last EDR Contact: N/A
Next Scheduled EDR Contact: N/A
Data Release Frequency: No Update Planned

EDR Hist Auto: EDR Exclusive Historic Gas Stations
EDR has searched selected national collections of business directories and has collected listings of potential gas station/filling station/service station sites that were available to EDR researchers. EDR's review was limited to those categories of sources that might, in EDR's opinion, include gas station/filling station/service station establishments. The categories reviewed included, but were not limited to gas, gas station, gasoline station, filling station, auto, automobile repair, auto service station, service station, etc. This database falls within a category of information EDR classifies as "High Risk Historical Records", or HRHR. EDR's HRHR effort presents unique and sometimes proprietary data about past sites and operations that typically create environmental concerns, but may not show up in current government records searches.

Date of Government Version: N/A
Date Data Arrived at EDR: N/A
Date Made Active in Reports: N/A
Number of Days to Update: N/A

Source: EDR, Inc.
Telephone: N/A
Last EDR Contact: N/A
Next Scheduled EDR Contact: N/A
Data Release Frequency: Varies

EDR Hist Cleaner: EDR Exclusive Historic Dry Cleaners

EDR has searched selected national collections of business directories and has collected listings of potential dry cleaner sites that were available to EDR researchers. EDR's review was limited to those categories of sources that might, in EDR's opinion, include dry cleaning establishments. The categories reviewed included, but were not limited to dry cleaners, cleaners, laundry, laundromat, cleaning/laundry, wash & dry etc. This database falls within a category of information EDR classifies as "High Risk Historical Records", or HRHR. EDR's HRHR effort presents unique and sometimes proprietary data about past sites and operations that typically create environmental concerns, but may not show up in current government records searches.

Date of Government Version: N/A
Date Data Arrived at EDR: N/A
Date Made Active in Reports: N/A
Number of Days to Update: N/A

Source: EDR, Inc.
Telephone: N/A
Last EDR Contact: N/A
Next Scheduled EDR Contact: N/A
Data Release Frequency: Varies

EDR RECOVERED GOVERNMENT ARCHIVES

Exclusive Recovered Govt. Archives

RGA LF: Recovered Government Archive Solid Waste Facilities List

The EDR Recovered Government Archive Landfill database provides a list of landfills derived from historical databases and includes many records that no longer appear in current government lists. Compiled from Records formerly available from the Department of Resources Recycling and Recovery in California.

Date of Government Version: N/A
Date Data Arrived at EDR: 07/01/2013
Date Made Active in Reports: 01/13/2014
Number of Days to Update: 196

Source: Department of Resources Recycling and Recovery
Telephone: N/A
Last EDR Contact: 06/01/2012
Next Scheduled EDR Contact: N/A
Data Release Frequency: Varies

RGA LUST: Recovered Government Archive Leaking Underground Storage Tank

The EDR Recovered Government Archive Leaking Underground Storage Tank database provides a list of LUST incidents derived from historical databases and includes many records that no longer appear in current government lists. Compiled from Records formerly available from the State Water Resources Control Board in California.

Date of Government Version: N/A
Date Data Arrived at EDR: 07/01/2013
Date Made Active in Reports: 12/30/2013
Number of Days to Update: 182

Source: State Water Resources Control Board
Telephone: N/A
Last EDR Contact: 06/01/2012
Next Scheduled EDR Contact: N/A
Data Release Frequency: Varies

COUNTY RECORDS

ALAMEDA COUNTY:

Contaminated Sites

A listing of contaminated sites overseen by the Toxic Release Program (oil and groundwater contamination from chemical releases and spills) and the Leaking Underground Storage Tank Program (soil and ground water contamination from leaking petroleum USTs).

Date of Government Version: 04/12/2016
Date Data Arrived at EDR: 04/14/2016
Date Made Active in Reports: 06/01/2016
Number of Days to Update: 48

Source: Alameda County Environmental Health Services
Telephone: 510-567-6700
Last EDR Contact: 07/07/2016
Next Scheduled EDR Contact: 10/24/2016
Data Release Frequency: Semi-Annually

Underground Tanks
Underground storage tank sites located in Alameda county.

Date of Government Version: 04/06/2016
Date Data Arrived at EDR: 04/14/2016
Date Made Active in Reports: 06/01/2016
Number of Days to Update: 48

Source: Alameda County Environmental Health Services
Telephone: 510-567-6700
Last EDR Contact: 07/07/2016
Next Scheduled EDR Contact: 10/24/2016
Data Release Frequency: Semi-Annually

AMADOR COUNTY:

CUPA Facility List
Cupa Facility List

Date of Government Version: 06/06/2016
Date Data Arrived at EDR: 06/09/2016
Date Made Active in Reports: 06/21/2016
Number of Days to Update: 12

Source: Amador County Environmental Health
Telephone: 209-223-6439
Last EDR Contact: 06/02/2016
Next Scheduled EDR Contact: 09/19/2016
Data Release Frequency: Varies

BUTTE COUNTY:

CUPA Facility Listing
Cupa facility list.

Date of Government Version: 06/02/2016
Date Data Arrived at EDR: 06/03/2016
Date Made Active in Reports: 06/21/2016
Number of Days to Update: 18

Source: Public Health Department
Telephone: 530-538-7149
Last EDR Contact: 07/07/2016
Next Scheduled EDR Contact: 10/24/2016
Data Release Frequency: No Update Planned

CALVERAS COUNTY:

CUPA Facility Listing
Cupa Facility Listing

Date of Government Version: 04/29/2016
Date Data Arrived at EDR: 05/03/2016
Date Made Active in Reports: 06/17/2016
Number of Days to Update: 45

Source: Calveras County Environmental Health
Telephone: 209-754-6399
Last EDR Contact: 06/27/2016
Next Scheduled EDR Contact: 10/10/2016
Data Release Frequency: Quarterly

COLUSA COUNTY:

CUPA Facility List
Cupa facility list.

Date of Government Version: 05/25/2016
Date Data Arrived at EDR: 05/26/2016
Date Made Active in Reports: 06/17/2016
Number of Days to Update: 22

Source: Health & Human Services
Telephone: 530-458-0396
Last EDR Contact: 05/23/2016
Next Scheduled EDR Contact: 08/22/2016
Data Release Frequency: Varies

CONTRA COSTA COUNTY:

GOVERNMENT RECORDS SEARCHED / DATA CURRENCY TRACKING

Site List
List includes sites from the underground tank, hazardous waste generator and business plan/2185 programs.

Date of Government Version: 05/24/2016
Date Data Arrived at EDR: 05/26/2016
Date Made Active in Reports: 07/20/2016
Number of Days to Update: 55

Source: Contra Costa Health Services Department
Telephone: 925-646-2286
Last EDR Contact: 05/02/2016
Next Scheduled EDR Contact: 08/15/2016
Data Release Frequency: Semi-Annually

DEL NORTE COUNTY:

CUPA Facility List
Cupa Facility list

Date of Government Version: 04/08/2016
Date Data Arrived at EDR: 05/03/2016
Date Made Active in Reports: 06/22/2016
Number of Days to Update: 50

Source: Del Norte County Environmental Health Division
Telephone: 707-465-0426
Last EDR Contact: 04/29/2016
Next Scheduled EDR Contact: 08/15/2016
Data Release Frequency: Varies

EL DORADO COUNTY:

CUPA Facility List
CUPA facility list.

Date of Government Version: 02/22/2016
Date Data Arrived at EDR: 02/24/2016
Date Made Active in Reports: 04/01/2016
Number of Days to Update: 37

Source: El Dorado County Environmental Management Department
Telephone: 530-621-6623
Last EDR Contact: 05/02/2016
Next Scheduled EDR Contact: 08/15/2016
Data Release Frequency: Varies

FRESNO COUNTY:

CUPA Resources List
Certified Unified Program Agency. CUPA's are responsible for implementing a unified hazardous materials and hazardous waste management regulatory program. The agency provides oversight of businesses that deal with hazardous materials, operate underground storage tanks or aboveground storage tanks.

Date of Government Version: 04/04/2016
Date Data Arrived at EDR: 04/06/2016
Date Made Active in Reports: 05/04/2016
Number of Days to Update: 28

Source: Dept. of Community Health
Telephone: 559-445-3271
Last EDR Contact: 07/13/2016
Next Scheduled EDR Contact: 10/17/2016
Data Release Frequency: Semi-Annually

HUMBOLDT COUNTY:

CUPA Facility List
CUPA facility list.

Date of Government Version: 03/16/2016
Date Data Arrived at EDR: 03/21/2016
Date Made Active in Reports: 05/04/2016
Number of Days to Update: 44

Source: Humboldt County Environmental Health
Telephone: N/A
Last EDR Contact: 05/23/2016
Next Scheduled EDR Contact: 09/05/2016
Data Release Frequency: Varies

IMPERIAL COUNTY:

CUPA Facility List
Cupa facility list.

Date of Government Version: 04/26/2016
Date Data Arrived at EDR: 04/28/2016
Date Made Active in Reports: 06/17/2016
Number of Days to Update: 50

Source: San Diego Border Field Office
Telephone: 760-339-2777
Last EDR Contact: 07/20/2016
Next Scheduled EDR Contact: 10/07/2016
Data Release Frequency: Varies

INYO COUNTY:

CUPA Facility List
Cupa facility list.

Date of Government Version: 09/10/2013
Date Data Arrived at EDR: 09/11/2013
Date Made Active in Reports: 10/14/2013
Number of Days to Update: 33

Source: Inyo County Environmental Health Services
Telephone: 760-878-0238
Last EDR Contact: 05/23/2016
Next Scheduled EDR Contact: 09/05/2016
Data Release Frequency: Varies

KERN COUNTY:

Underground Storage Tank Sites & Tank Listing
Kern County Sites and Tanks Listing.

Date of Government Version: 03/01/2016
Date Data Arrived at EDR: 03/03/2016
Date Made Active in Reports: 05/09/2016
Number of Days to Update: 67

Source: Kern County Environment Health Services Department
Telephone: 661-862-8700
Last EDR Contact: 05/09/2016
Next Scheduled EDR Contact: 08/22/2016
Data Release Frequency: Quarterly

KINGS COUNTY:

CUPA Facility List
A listing of sites included in the county's Certified Unified Program Agency database. California's Secretary for Environmental Protection established the unified hazardous materials and hazardous waste regulatory program as required by chapter 6.11 of the California Health and Safety Code. The Unified Program consolidates the administration, permits, inspections, and enforcement activities.

Date of Government Version: 05/25/2016
Date Data Arrived at EDR: 05/27/2016
Date Made Active in Reports: 06/22/2016
Number of Days to Update: 26

Source: Kings County Department of Public Health
Telephone: 559-584-1411
Last EDR Contact: 05/23/2016
Next Scheduled EDR Contact: 09/05/2016
Data Release Frequency: Varies

LAKE COUNTY:

CUPA Facility List
Cupa facility list

Date of Government Version: 04/26/2016
Date Data Arrived at EDR: 04/27/2016
Date Made Active in Reports: 06/17/2016
Number of Days to Update: 51

Source: Lake County Environmental Health
Telephone: 707-263-1164
Last EDR Contact: 04/18/2016
Next Scheduled EDR Contact: 08/01/2016
Data Release Frequency: Varies

LOS ANGELES COUNTY:

San Gabriel Valley Areas of Concern
San Gabriel Valley areas where VOC contamination is at or above the MCL as designated by region 9 EPA office.

Date of Government Version: 03/30/2009
Date Data Arrived at EDR: 03/31/2009
Date Made Active in Reports: 10/23/2009
Number of Days to Update: 206
Source: EPA Region 9
Telephone: 415-972-3178
Last EDR Contact: 06/15/2016
Next Scheduled EDR Contact: 07/04/2016
Data Release Frequency: No Update Planned

HMS: Street Number List
Industrial Waste and Underground Storage Tank Sites.

Date of Government Version: 03/30/2016
Date Data Arrived at EDR: 04/01/2016
Date Made Active in Reports: 05/09/2016
Number of Days to Update: 38
Source: Department of Public Works
Telephone: 626-458-3517
Last EDR Contact: 07/07/2016
Next Scheduled EDR Contact: 10/24/2016
Data Release Frequency: Semi-Annually

List of Solid Waste Facilities
Solid Waste Facilities in Los Angeles County.

Date of Government Version: 04/18/2016
Date Data Arrived at EDR: 04/20/2016
Date Made Active in Reports: 06/01/2016
Number of Days to Update: 42
Source: La County Department of Public Works
Telephone: 818-458-5185
Last EDR Contact: 07/19/2016
Next Scheduled EDR Contact: 10/31/2016
Data Release Frequency: Varies

City of Los Angeles Landfills
Landfills owned and maintained by the City of Los Angeles.

Date of Government Version: 01/01/2016
Date Data Arrived at EDR: 01/26/2016
Date Made Active in Reports: 03/22/2016
Number of Days to Update: 56
Source: Engineering & Construction Division
Telephone: 213-473-7869
Last EDR Contact: 07/18/2016
Next Scheduled EDR Contact: 10/31/2016
Data Release Frequency: Varies

Site Mitigation List
Industrial sites that have had some sort of spill or complaint.

Date of Government Version: 03/29/2016
Date Data Arrived at EDR: 04/06/2016
Date Made Active in Reports: 06/13/2016
Number of Days to Update: 68
Source: Community Health Services
Telephone: 323-890-7806
Last EDR Contact: 07/13/2016
Next Scheduled EDR Contact: 10/31/2016
Data Release Frequency: Annually

City of El Segundo Underground Storage Tank
Underground storage tank sites located in El Segundo city.

Date of Government Version: 03/30/2015
Date Data Arrived at EDR: 04/02/2015
Date Made Active in Reports: 04/13/2015
Number of Days to Update: 11
Source: City of El Segundo Fire Department
Telephone: 310-524-2236
Last EDR Contact: 07/13/2016
Next Scheduled EDR Contact: 10/31/2016
Data Release Frequency: Semi-Annually

City of Long Beach Underground Storage Tank
Underground storage tank sites located in the city of Long Beach.

Date of Government Version: 11/04/2015
Date Data Arrived at EDR: 11/13/2015
Date Made Active in Reports: 12/17/2015
Number of Days to Update: 34
Source: City of Long Beach Fire Department
Telephone: 562-570-2563
Last EDR Contact: 01/25/2016
Next Scheduled EDR Contact: 05/09/2016
Data Release Frequency: Annually

City of Torrance Underground Storage Tank
Underground storage tank sites located in the city of Torrance.

Date of Government Version: 04/05/2016
Date Data Arrived at EDR: 04/26/2016
Date Made Active in Reports: 06/01/2016
Number of Days to Update: 36

Source: City of Torrance Fire Department
Telephone: 310-618-2973
Last EDR Contact: 07/07/2016
Next Scheduled EDR Contact: 10/24/2016
Data Release Frequency: Semi-Annually

MADERA COUNTY:

CUPA Facility List
A listing of sites included in the county's Certified Unified Program Agency database. California's Secretary for Environmental Protection established the unified hazardous materials and hazardous waste regulatory program as required by chapter 6.11 of the California Health and Safety Code. The Unified Program consolidates the administration, permits, inspections, and enforcement activities.

Date of Government Version: 03/02/2016
Date Data Arrived at EDR: 03/07/2016
Date Made Active in Reports: 05/04/2016
Number of Days to Update: 58

Source: Madera County Environmental Health
Telephone: 559-675-7823
Last EDR Contact: 05/23/2016
Next Scheduled EDR Contact: 09/05/2016
Data Release Frequency: Varies

MARIN COUNTY:

Underground Storage Tank Sites
Currently permitted USTs in Marin County.

Date of Government Version: 04/07/2016
Date Data Arrived at EDR: 04/26/2016
Date Made Active in Reports: 06/01/2016
Number of Days to Update: 36

Source: Public Works Department Waste Management
Telephone: 415-499-6647
Last EDR Contact: 06/30/2016
Next Scheduled EDR Contact: 10/17/2016
Data Release Frequency: Semi-Annually

MERCED COUNTY:

CUPA Facility List
CUPA facility list.

Date of Government Version: 02/26/2016
Date Data Arrived at EDR: 03/01/2016
Date Made Active in Reports: 05/04/2016
Number of Days to Update: 64

Source: Merced County Environmental Health
Telephone: 209-381-1094
Last EDR Contact: 06/15/2016
Next Scheduled EDR Contact: 09/05/2016
Data Release Frequency: Varies

MONO COUNTY:

CUPA Facility List
CUPA Facility List

Date of Government Version: 05/25/2016
Date Data Arrived at EDR: 06/01/2016
Date Made Active in Reports: 06/22/2016
Number of Days to Update: 21

Source: Mono County Health Department
Telephone: 760-932-5580
Last EDR Contact: 05/25/2016
Next Scheduled EDR Contact: 09/12/2016
Data Release Frequency: Varies

MONTEREY COUNTY:

CUPA Facility Listing
CUPA Program listing from the Environmental Health Division.

Date of Government Version: 03/15/2016
Date Data Arrived at EDR: 03/18/2016
Date Made Active in Reports: 05/04/2016
Number of Days to Update: 47

Source: Monterey County Health Department
Telephone: 831-796-1297
Last EDR Contact: 05/23/2016
Next Scheduled EDR Contact: 09/05/2016
Data Release Frequency: Varies

NAPA COUNTY:

Sites With Reported Contamination
A listing of leaking underground storage tank sites located in Napa county.

Date of Government Version: 12/05/2011
Date Data Arrived at EDR: 12/06/2011
Date Made Active in Reports: 02/07/2012
Number of Days to Update: 63

Source: Napa County Department of Environmental Management
Telephone: 707-253-4269
Last EDR Contact: 05/25/2016
Next Scheduled EDR Contact: 09/12/2016
Data Release Frequency: No Update Planned

Closed and Operating Underground Storage Tank Sites
Underground storage tank sites located in Napa county.

Date of Government Version: 01/15/2008
Date Data Arrived at EDR: 01/16/2008
Date Made Active in Reports: 02/08/2008
Number of Days to Update: 23

Source: Napa County Department of Environmental Management
Telephone: 707-253-4269
Last EDR Contact: 05/25/2016
Next Scheduled EDR Contact: 09/12/2016
Data Release Frequency: No Update Planned

NEVADA COUNTY:

CUPA Facility List
CUPA facility list.

Date of Government Version: 04/18/2016
Date Data Arrived at EDR: 05/06/2016
Date Made Active in Reports: 06/17/2016
Number of Days to Update: 42

Source: Community Development Agency
Telephone: 530-265-1467
Last EDR Contact: 04/29/2016
Next Scheduled EDR Contact: 08/15/2016
Data Release Frequency: Varies

ORANGE COUNTY:

List of Industrial Site Cleanups
Petroleum and non-petroleum spills.

Date of Government Version: 05/01/2016
Date Data Arrived at EDR: 05/17/2016
Date Made Active in Reports: 06/21/2016
Number of Days to Update: 35

Source: Health Care Agency
Telephone: 714-834-3446
Last EDR Contact: 05/09/2016
Next Scheduled EDR Contact: 08/22/2016
Data Release Frequency: Annually

List of Underground Storage Tank Cleanups
Orange County Underground Storage Tank Cleanups (LUST).

Date of Government Version: 05/01/2016
Date Data Arrived at EDR: 05/17/2016
Date Made Active in Reports: 06/21/2016
Number of Days to Update: 35

Source: Health Care Agency
Telephone: 714-834-3446
Last EDR Contact: 05/09/2016
Next Scheduled EDR Contact: 08/22/2016
Data Release Frequency: Quarterly

List of Underground Storage Tank Facilities
Orange County Underground Storage Tank Facilities (UST).

Date of Government Version: 05/01/2016
Date Data Arrived at EDR: 05/11/2016
Date Made Active in Reports: 06/01/2016
Number of Days to Update: 21

Source: Health Care Agency
Telephone: 714-834-3446
Last EDR Contact: 05/11/2016
Next Scheduled EDR Contact: 08/22/2016
Data Release Frequency: Quarterly

PLACER COUNTY:

Master List of Facilities
List includes aboveground tanks, underground tanks and cleanup sites.

Date of Government Version: 03/07/2016
Date Data Arrived at EDR: 03/09/2016
Date Made Active in Reports: 05/04/2016
Number of Days to Update: 56

Source: Placer County Health and Human Services
Telephone: 530-745-2363
Last EDR Contact: 06/15/2016
Next Scheduled EDR Contact: 09/19/2016
Data Release Frequency: Semi-Annually

RIVERSIDE COUNTY:

Listing of Underground Tank Cleanup Sites
Riverside County Underground Storage Tank Cleanup Sites (LUST).

Date of Government Version: 04/13/2016
Date Data Arrived at EDR: 04/15/2016
Date Made Active in Reports: 05/09/2016
Number of Days to Update: 24

Source: Department of Environmental Health
Telephone: 951-358-5055
Last EDR Contact: 06/20/2016
Next Scheduled EDR Contact: 10/03/2016
Data Release Frequency: Quarterly

Underground Storage Tank Tank List
Underground storage tank sites located in Riverside county.

Date of Government Version: 04/13/2016
Date Data Arrived at EDR: 04/15/2016
Date Made Active in Reports: 06/01/2016
Number of Days to Update: 47

Source: Department of Environmental Health
Telephone: 951-358-5055
Last EDR Contact: 06/20/2016
Next Scheduled EDR Contact: 10/03/2016
Data Release Frequency: Quarterly

SACRAMENTO COUNTY:

Toxic Site Clean-Up List
List of sites where unauthorized releases of potentially hazardous materials have occurred.

Date of Government Version: 02/02/2016
Date Data Arrived at EDR: 04/06/2016
Date Made Active in Reports: 06/01/2016
Number of Days to Update: 56

Source: Sacramento County Environmental Management
Telephone: 916-875-8406
Last EDR Contact: 07/06/2016
Next Scheduled EDR Contact: 10/17/2016
Data Release Frequency: Quarterly

Master Hazardous Materials Facility List
Any business that has hazardous materials on site - hazardous material storage sites, underground storage tanks, waste generators.

Date of Government Version: 02/02/2016
Date Data Arrived at EDR: 04/06/2016
Date Made Active in Reports: 06/01/2016
Number of Days to Update: 56

Source: Sacramento County Environmental Management
Telephone: 916-875-8406
Last EDR Contact: 07/05/2016
Next Scheduled EDR Contact: 10/17/2016
Data Release Frequency: Quarterly

SAN BERNARDINO COUNTY:

Hazardous Material Permits

This listing includes underground storage tanks, medical waste handlers/generators, hazardous materials handlers, hazardous waste generators, and waste oil generators/handlers.

Date of Government Version: 06/09/2016
Date Data Arrived at EDR: 06/10/2016
Date Made Active in Reports: 07/20/2016
Number of Days to Update: 40

Source: San Bernardino County Fire Department Hazardous Materials Division
Telephone: 909-387-3041
Last EDR Contact: 05/09/2016
Next Scheduled EDR Contact: 08/22/2016
Data Release Frequency: Quarterly

SAN DIEGO COUNTY:

Hazardous Materials Management Division Database

The database includes: HE58 - This report contains the business name, site address, business phone number, establishment 'H' permit number, type of permit, and the business status. HE17 - In addition to providing the same information provided in the HE58 listing, HE17 provides inspection dates, violations received by the establishment, hazardous waste generated, the quantity, method of storage, treatment/disposal of waste and the hauler, and information on underground storage tanks. Unauthorized Release List - Includes a summary of environmental contamination cases in San Diego County (underground tank cases, non-tank cases, groundwater contamination, and soil contamination are included.)

Date of Government Version: 09/23/2013
Date Data Arrived at EDR: 09/24/2013
Date Made Active in Reports: 10/17/2013
Number of Days to Update: 23

Source: Hazardous Materials Management Division
Telephone: 619-338-2268
Last EDR Contact: 06/02/2016
Next Scheduled EDR Contact: 09/19/2016
Data Release Frequency: Quarterly

Solid Waste Facilities

San Diego County Solid Waste Facilities.

Date of Government Version: 10/31/2015
Date Data Arrived at EDR: 11/07/2015
Date Made Active in Reports: 01/04/2016
Number of Days to Update: 58

Source: Department of Health Services
Telephone: 619-338-2209
Last EDR Contact: 07/20/2016
Next Scheduled EDR Contact: 10/07/2016
Data Release Frequency: Varies

Environmental Case Listing

The listing contains all underground tank release cases and projects pertaining to properties contaminated with hazardous substances that are actively under review by the Site Assessment and Mitigation Program.

Date of Government Version: 03/23/2010
Date Data Arrived at EDR: 06/15/2010
Date Made Active in Reports: 07/09/2010
Number of Days to Update: 24

Source: San Diego County Department of Environmental Health
Telephone: 619-338-2371
Last EDR Contact: 06/02/2016
Next Scheduled EDR Contact: 09/19/2016
Data Release Frequency: No Update Planned

SAN FRANCISCO COUNTY:

Local Oversite Facilities

A listing of leaking underground storage tank sites located in San Francisco county.

Date of Government Version: 09/19/2008
Date Data Arrived at EDR: 09/19/2008
Date Made Active in Reports: 09/29/2008
Number of Days to Update: 10

Source: Department Of Public Health San Francisco County
Telephone: 415-252-3920
Last EDR Contact: 05/06/2016
Next Scheduled EDR Contact: 08/22/2016
Data Release Frequency: Quarterly

Underground Storage Tank Information
Underground storage tank sites located in San Francisco county.

Date of Government Version: 11/29/2010
Date Data Arrived at EDR: 03/10/2011
Date Made Active in Reports: 03/15/2011
Number of Days to Update: 5
Source: Department of Public Health
Telephone: 415-252-3920
Last EDR Contact: 05/06/2016
Next Scheduled EDR Contact: 08/22/2016
Data Release Frequency: Quarterly

SAN JOAQUIN COUNTY:

San Joaquin Co. UST
A listing of underground storage tank locations in San Joaquin county.

Date of Government Version: 04/06/2016
Date Data Arrived at EDR: 04/08/2016
Date Made Active in Reports: 05/04/2016
Number of Days to Update: 26
Source: Environmental Health Department
Telephone: N/A
Last EDR Contact: 06/15/2016
Next Scheduled EDR Contact: 10/03/2016
Data Release Frequency: Semi-Annually

SAN LUIS OBISPO COUNTY:

CUPA Facility List
Cupa Facility List.

Date of Government Version: 05/23/2016
Date Data Arrived at EDR: 05/24/2016
Date Made Active in Reports: 06/21/2016
Number of Days to Update: 28
Source: San Luis Obispo County Public Health Department
Telephone: 805-781-5596
Last EDR Contact: 05/23/2016
Next Scheduled EDR Contact: 09/05/2016
Data Release Frequency: Varies

SAN MATEO COUNTY:

Business Inventory
List includes Hazardous Materials Business Plan, hazardous waste generators, and underground storage tanks.

Date of Government Version: 06/02/2016
Date Data Arrived at EDR: 06/07/2016
Date Made Active in Reports: 06/22/2016
Number of Days to Update: 15
Source: San Mateo County Environmental Health Services Division
Telephone: 650-363-1921
Last EDR Contact: 05/27/2016
Next Scheduled EDR Contact: 09/26/2016
Data Release Frequency: Annually

Fuel Leak List
A listing of leaking underground storage tank sites located in San Mateo county.

Date of Government Version: 03/14/2016
Date Data Arrived at EDR: 03/15/2016
Date Made Active in Reports: 05/09/2016
Number of Days to Update: 55
Source: San Mateo County Environmental Health Services Division
Telephone: 650-363-1921
Last EDR Contact: 06/08/2016
Next Scheduled EDR Contact: 09/26/2016
Data Release Frequency: Semi-Annually

SANTA BARBARA COUNTY:

CUPA Facility Listing
CUPA Program Listing from the Environmental Health Services division.

Date of Government Version: 09/08/2011
Date Data Arrived at EDR: 09/09/2011
Date Made Active in Reports: 10/07/2011
Number of Days to Update: 28

Source: Santa Barbara County Public Health Department
Telephone: 805-686-8167
Last EDR Contact: 05/23/2016
Next Scheduled EDR Contact: 09/05/2016
Data Release Frequency: Varies

SANTA CLARA COUNTY:

Cupa Facility List
Cupa facility list

Date of Government Version: 05/25/2016
Date Data Arrived at EDR: 05/26/2016
Date Made Active in Reports: 06/22/2016
Number of Days to Update: 27

Source: Department of Environmental Health
Telephone: 408-918-1973
Last EDR Contact: 05/23/2016
Next Scheduled EDR Contact: 09/05/2016
Data Release Frequency: Varies

HIST LUST - Fuel Leak Site Activity Report
A listing of open and closed leaking underground storage tanks. This listing is no longer updated by the county. Leaking underground storage tanks are now handled by the Department of Environmental Health.

Date of Government Version: 03/29/2005
Date Data Arrived at EDR: 03/30/2005
Date Made Active in Reports: 04/21/2005
Number of Days to Update: 22

Source: Santa Clara Valley Water District
Telephone: 408-265-2600
Last EDR Contact: 03/23/2009
Next Scheduled EDR Contact: 06/22/2009
Data Release Frequency: No Update Planned

LOP Listing
A listing of leaking underground storage tanks located in Santa Clara county.

Date of Government Version: 03/03/2014
Date Data Arrived at EDR: 03/05/2014
Date Made Active in Reports: 03/18/2014
Number of Days to Update: 13

Source: Department of Environmental Health
Telephone: 408-918-3417
Last EDR Contact: 05/25/2016
Next Scheduled EDR Contact: 09/12/2016
Data Release Frequency: Annually

Hazardous Material Facilities
Hazardous material facilities, including underground storage tank sites.

Date of Government Version: 05/26/2016
Date Data Arrived at EDR: 06/01/2016
Date Made Active in Reports: 07/20/2016
Number of Days to Update: 49

Source: City of San Jose Fire Department
Telephone: 408-535-7694
Last EDR Contact: 05/23/2016
Next Scheduled EDR Contact: 08/22/2016
Data Release Frequency: Annually

SANTA CRUZ COUNTY:

CUPA Facility List
CUPA facility listing.

Date of Government Version: 05/31/2016
Date Data Arrived at EDR: 06/02/2016
Date Made Active in Reports: 06/21/2016
Number of Days to Update: 19

Source: Santa Cruz County Environmental Health
Telephone: 831-464-2761
Last EDR Contact: 05/23/2016
Next Scheduled EDR Contact: 09/05/2016
Data Release Frequency: Varies

SHASTA COUNTY:

CUPA Facility List
Cupa Facility List.

Date of Government Version: 03/18/2016
Date Data Arrived at EDR: 03/21/2016
Date Made Active in Reports: 05/04/2016
Number of Days to Update: 44

Source: Shasta County Department of Resource Management
Telephone: 530-225-5789
Last EDR Contact: 05/23/2016
Next Scheduled EDR Contact: 09/05/2016
Data Release Frequency: Varies

SOLANO COUNTY:

Leaking Underground Storage Tanks
A listing of leaking underground storage tank sites located in Solano county.

Date of Government Version: 03/14/2016
Date Data Arrived at EDR: 03/22/2016
Date Made Active in Reports: 05/09/2016
Number of Days to Update: 48

Source: Solano County Department of Environmental Management
Telephone: 707-784-6770
Last EDR Contact: 06/08/2016
Next Scheduled EDR Contact: 09/26/2016
Data Release Frequency: Quarterly

Underground Storage Tanks
Underground storage tank sites located in Solano county.

Date of Government Version: 03/14/2016
Date Data Arrived at EDR: 03/21/2016
Date Made Active in Reports: 05/04/2016
Number of Days to Update: 44

Source: Solano County Department of Environmental Management
Telephone: 707-784-6770
Last EDR Contact: 06/08/2016
Next Scheduled EDR Contact: 09/26/2016
Data Release Frequency: Quarterly

SONOMA COUNTY:

Cupa Facility List
Cupa Facility list

Date of Government Version: 04/05/2016
Date Data Arrived at EDR: 04/08/2016
Date Made Active in Reports: 05/04/2016
Number of Days to Update: 26

Source: County of Sonoma Fire & Emergency Services Department
Telephone: 707-565-1174
Last EDR Contact: 07/07/2016
Next Scheduled EDR Contact: 10/10/2016
Data Release Frequency: Varies

Leaking Underground Storage Tank Sites
A listing of leaking underground storage tank sites located in Sonoma county.

Date of Government Version: 04/01/2016
Date Data Arrived at EDR: 04/05/2016
Date Made Active in Reports: 05/09/2016
Number of Days to Update: 34

Source: Department of Health Services
Telephone: 707-565-6565
Last EDR Contact: 06/24/2016
Next Scheduled EDR Contact: 10/10/2016
Data Release Frequency: Quarterly

SUTTER COUNTY:

Underground Storage Tanks
Underground storage tank sites located in Sutter county.

Date of Government Version: 06/02/2016
Date Data Arrived at EDR: 06/07/2016
Date Made Active in Reports: 06/23/2016
Number of Days to Update: 16

Source: Sutter County Department of Agriculture
Telephone: 530-822-7500
Last EDR Contact: 06/02/2016
Next Scheduled EDR Contact: 09/19/2016
Data Release Frequency: Semi-Annually

TUOLUMNE COUNTY:

CUPA Facility List
Cupa facility list

Date of Government Version: 05/03/2016
Date Data Arrived at EDR: 05/10/2016
Date Made Active in Reports: 06/17/2016
Number of Days to Update: 38

Source: Divison of Environmental Health
Telephone: 209-533-5633
Last EDR Contact: 07/20/2016
Next Scheduled EDR Contact: 10/07/2016
Data Release Frequency: Varies

VENTURA COUNTY:

Business Plan, Hazardous Waste Producers, and Operating Underground Tanks
The BWT list indicates by site address whether the Environmental Health Division has Business Plan (B), Waste Producer (W), and/or Underground Tank (T) information.

Date of Government Version: 03/28/2016
Date Data Arrived at EDR: 04/29/2016
Date Made Active in Reports: 06/17/2016
Number of Days to Update: 49

Source: Ventura County Environmental Health Division
Telephone: 805-654-2813
Last EDR Contact: 04/25/2016
Next Scheduled EDR Contact: 08/08/2016
Data Release Frequency: Quarterly

Inventory of Illegal Abandoned and Inactive Sites
Ventura County Inventory of Closed, Illegal Abandoned, and Inactive Sites.

Date of Government Version: 12/01/2011
Date Data Arrived at EDR: 12/01/2011
Date Made Active in Reports: 01/19/2012
Number of Days to Update: 49

Source: Environmental Health Division
Telephone: 805-654-2813
Last EDR Contact: 06/28/2016
Next Scheduled EDR Contact: 10/17/2016
Data Release Frequency: Annually

Listing of Underground Tank Cleanup Sites
Ventura County Underground Storage Tank Cleanup Sites (LUST).

Date of Government Version: 05/29/2008
Date Data Arrived at EDR: 06/24/2008
Date Made Active in Reports: 07/31/2008
Number of Days to Update: 37

Source: Environmental Health Division
Telephone: 805-654-2813
Last EDR Contact: 05/13/2016
Next Scheduled EDR Contact: 08/22/2016
Data Release Frequency: Quarterly

Medical Waste Program List
To protect public health and safety and the environment from potential exposure to disease causing agents, the Environmental Health Division Medical Waste Program regulates the generation, handling, storage, treatment and disposal of medical waste throughout the County.

Date of Government Version: 03/28/2016
Date Data Arrived at EDR: 04/29/2016
Date Made Active in Reports: 06/22/2016
Number of Days to Update: 54

Source: Ventura County Resource Management Agency
Telephone: 805-654-2813
Last EDR Contact: 04/25/2016
Next Scheduled EDR Contact: 08/08/2016
Data Release Frequency: Quarterly

Underground Tank Closed Sites List
Ventura County Operating Underground Storage Tank Sites (UST)/Underground Tank Closed Sites List.

Date of Government Version: 02/26/2016
Date Data Arrived at EDR: 03/17/2016
Date Made Active in Reports: 05/04/2016
Number of Days to Update: 48

Source: Environmental Health Division
Telephone: 805-654-2813
Last EDR Contact: 06/16/2016
Next Scheduled EDR Contact: 09/26/2016
Data Release Frequency: Quarterly

YOLO COUNTY:

Underground Storage Tank Comprehensive Facility Report
Underground storage tank sites located in Yolo county.

Date of Government Version: 04/12/2016
Date Data Arrived at EDR: 04/19/2016
Date Made Active in Reports: 06/01/2016
Number of Days to Update: 43

Source: Yolo County Department of Health
Telephone: 530-666-8646
Last EDR Contact: 06/30/2016
Next Scheduled EDR Contact: 10/17/2016
Data Release Frequency: Annually

YUBA COUNTY:

CUPA Facility List
CUPA facility listing for Yuba County.

Date of Government Version: 04/29/2016
Date Data Arrived at EDR: 05/03/2016
Date Made Active in Reports: 06/17/2016
Number of Days to Update: 45

Source: Yuba County Environmental Health Department
Telephone: 530-749-7523
Last EDR Contact: 04/29/2016
Next Scheduled EDR Contact: 08/15/2016
Data Release Frequency: Varies

OTHER DATABASE(S)

Depending on the geographic area covered by this report, the data provided in these specialty databases may or may not be complete. For example, the existence of wetlands information data in a specific report does not mean that all wetlands in the area covered by the report are included. Moreover, the absence of any reported wetlands information does not necessarily mean that wetlands do not exist in the area covered by the report.

CT MANIFEST: Hazardous Waste Manifest Data
Facility and manifest data. Manifest is a document that lists and tracks hazardous waste from the generator through transporters to a tsd facility.

Date of Government Version: 07/30/2013
Date Data Arrived at EDR: 08/19/2013
Date Made Active in Reports: 10/03/2013
Number of Days to Update: 45

Source: Department of Energy & Environmental Protection
Telephone: 860-424-3375
Last EDR Contact: 05/13/2016
Next Scheduled EDR Contact: 08/29/2016
Data Release Frequency: No Update Planned

NJ MANIFEST: Manifest Information
Hazardous waste manifest information.

Date of Government Version: 12/31/2013
Date Data Arrived at EDR: 07/17/2015
Date Made Active in Reports: 08/12/2015
Number of Days to Update: 26

Source: Department of Environmental Protection
Telephone: N/A
Last EDR Contact: 07/11/2016
Next Scheduled EDR Contact: 10/24/2016
Data Release Frequency: Annually

NY MANIFEST: Facility and Manifest Data
Manifest is a document that lists and tracks hazardous waste from the generator through transporters to a TSD facility.

Date of Government Version: 05/01/2016
Date Data Arrived at EDR: 05/06/2016
Date Made Active in Reports: 06/17/2016
Number of Days to Update: 42

Source: Department of Environmental Conservation
Telephone: 518-402-8651
Last EDR Contact: 05/06/2016
Next Scheduled EDR Contact: 08/15/2016
Data Release Frequency: Annually

PA MANIFEST: Manifest Information
Hazardous waste manifest information.

Date of Government Version: 12/31/2014
Date Data Arrived at EDR: 07/24/2015
Date Made Active in Reports: 08/18/2015
Number of Days to Update: 25

Source: Department of Environmental Protection
Telephone: 717-783-8990
Last EDR Contact: 07/18/2016
Next Scheduled EDR Contact: 10/31/2016
Data Release Frequency: Annually

RI MANIFEST: Manifest information
Hazardous waste manifest information

Date of Government Version: 12/31/2013
Date Data Arrived at EDR: 06/19/2015
Date Made Active in Reports: 07/15/2015
Number of Days to Update: 26

Source: Department of Environmental Management
Telephone: 401-222-2797
Last EDR Contact: 06/06/2016
Next Scheduled EDR Contact: 09/05/2016
Data Release Frequency: Annually

WI MANIFEST: Manifest Information
Hazardous waste manifest information.

Date of Government Version: 12/31/2015
Date Data Arrived at EDR: 04/14/2016
Date Made Active in Reports: 06/03/2016
Number of Days to Update: 50

Source: Department of Natural Resources
Telephone: N/A
Last EDR Contact: 06/13/2016
Next Scheduled EDR Contact: 09/26/2016
Data Release Frequency: Annually

Oil/Gas Pipelines
Source: PennWell Corporation
Petroleum Bundle (Crude Oil, Refined Products, Petrochemicals, Gas Liquids (LPG/NGL), and Specialty Gases (Miscellaneous)) N = Natural Gas Bundle (Natural Gas, Gas Liquids (LPG/NGL), and Specialty Gases (Miscellaneous)). This map includes information copyrighted by PennWell Corporation. This information is provided on a best effort basis and PennWell Corporation does not guarantee its accuracy nor warrant its fitness for any particular purpose. Such information has been reprinted with the permission of PennWell.

Electric Power Transmission Line Data
Source: PennWell Corporation
This map includes information copyrighted by PennWell Corporation. This information is provided on a best effort basis and PennWell Corporation does not guarantee its accuracy nor warrant its fitness for any particular purpose. Such information has been reprinted with the permission of PennWell.

Sensitive Receptors: There are individuals deemed sensitive receptors due to their fragile immune systems and special sensitivity to environmental discharges. These sensitive receptors typically include the elderly, the sick, and children. While the location of all sensitive receptors cannot be determined, EDR indicates those buildings and facilities - schools, daycares, hospitals, medical centers, and nursing homes - where individuals who are sensitive receptors are likely to be located.

AHA Hospitals:
Source: American Hospital Association, Inc.
Telephone: 312-280-5991
The database includes a listing of hospitals based on the American Hospital Association's annual survey of hospitals.

Medical Centers: Provider of Services Listing
Source: Centers for Medicare & Medicaid Services
Telephone: 410-786-3000
A listing of hospitals with Medicare provider number, produced by Centers of Medicare & Medicaid Services, a federal agency within the U.S. Department of Health and Human Services.

Nursing Homes
Source: National Institutes of Health
Telephone: 301-594-6248
Information on Medicare and Medicaid certified nursing homes in the United States.

Public Schools
Source: National Center for Education Statistics
Telephone: 202-502-7300
The National Center for Education Statistics' primary database on elementary and secondary public education in the United States. It is a comprehensive, annual, national statistical database of all public elementary and secondary schools and school districts, which contains data that are comparable across all states.

Private Schools
Source: National Center for Education Statistics
Telephone: 202-502-7300
The National Center for Education Statistics' primary database on private school locations in the United States.
Daycare Centers: Licensed Facilities
Source: Department of Social Services
Telephone: 916-657-4041

Flood Zone Data: This data, available in select counties across the country, was obtained by EDR in 2003 & 2011 from the Federal Emergency Management Agency (FEMA). Data depicts 100-year and 500-year flood zones as defined by FEMA.

NWI: National Wetlands Inventory. This data, available in select counties across the country, was obtained by EDR in 2002, 2005 and 2010 from the U.S. Fish and Wildlife Service.

State Wetlands Data: Wetland Inventory
Source: Department of Fish & Game
Telephone: 916-445-0411

Current USGS 7.5 Minute Topographic Map
Source: U.S. Geological Survey

STREET AND ADDRESS INFORMATION

© 2015 TomTom North America, Inc. All rights reserved. This material is proprietary and the subject of copyright protection and other intellectual property rights owned by or licensed to Tele Atlas North America, Inc. The use of this material is subject to the terms of a license agreement. You will be held liable for any unauthorized copying or disclosure of this material.

GEOCHECK ®- PHYSICAL SETTING SOURCE ADDENDUM

TARGET PROPERTY ADDRESS

670 MESQUIT STREET, LOS ANGELES, CALIFORNIA, 90021
670 MESQUIT STREET
LOS ANGELES, CA 90021

TARGET PROPERTY COORDINATES

Latitude (North):	34.0362 - 34° 2' 10.32''
Longitude (West):	118.228871 - 118° 13' 43.94''
Universal Tranverse Mercator:	Zone 11
UTM X (Meters):	386558.8
UTM Y (Meters):	3766656.2
Elevation:	245 ft. above sea level

USGS TOPOGRAPHIC MAP

Target Property Map:	5630795 LOS ANGELES, CA
Version Date:	2012
West Map:	5630741 HOLLYWOOD, CA
Version Date:	2012

EDR's GeoCheck Physical Setting Source Addendum is provided to assist the environmental professional in forming an opinion about the impact of potential contaminant migration.

Assessment of the impact of contaminant migration generally has two principal investigative components:

1. Groundwater flow direction, and
2. Groundwater flow velocity.

Groundwater flow direction may be impacted by surface topography, hydrology, hydrogeology, characteristics of the soil, and nearby wells. Groundwater flow velocity is generally impacted by the nature of the geologic strata.

GEOCHECK® - PHYSICAL SETTING SOURCE SUMMARY

GROUNDWATER FLOW DIRECTION INFORMATION

Groundwater flow direction for a particular site is best determined by a qualified environmental professional using site-specific well data. If such data is not reasonably ascertainable, it may be necessary to rely on other sources of information, such as surface topographic information, hydrologic information, hydrogeologic data collected on nearby properties, and regional groundwater flow information (from deep aquifers).

TOPOGRAPHIC INFORMATION

Surface topography may be indicative of the direction of surficial groundwater flow. This information can be used to assist the environmental professional in forming an opinion about the impact of nearby contaminated properties or, should contamination exist on the target property, what downgradient sites might be impacted.

TARGET PROPERTY TOPOGRAPHY

General Topographic Gradient: General North

SURROUNDING TOPOGRAPHY: ELEVATION PROFILES

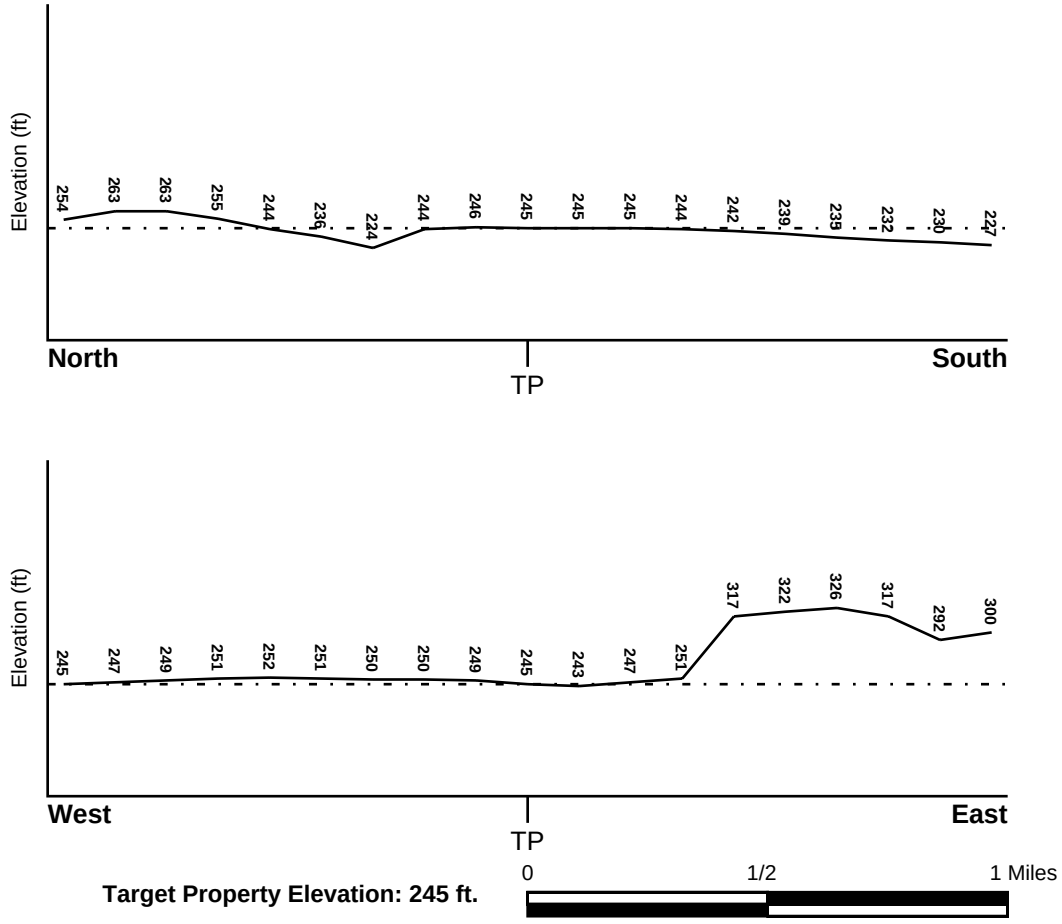

Source: Topography has been determined from the USGS 7.5' Digital Elevation Model and should be evaluated on a relative (not an absolute) basis. Relative elevation information between sites of close proximity should be field verified.

GEOCHECK® - PHYSICAL SETTING SOURCE SUMMARY

HYDROLOGIC INFORMATION

Surface water can act as a hydrologic barrier to groundwater flow. Such hydrologic information can be used to assist the environmental professional in forming an opinion about the impact of nearby contaminated properties or, should contamination exist on the target property, what downgradient sites might be impacted.

Refer to the Physical Setting Source Map following this summary for hydrologic information (major waterways and bodies of water).

FEMA FLOOD ZONE

Target Property County	FEMA Flood Electronic Data
LOS ANGELES, CA	YES - refer to the Overview Map and Detail Map

Flood Plain Panel at Target Property: 06037C - FEMA DFIRM Flood data

Additional Panels in search area: Not Reported

NATIONAL WETLAND INVENTORY

NWI Quad at Target Property	NWI Electronic Data Coverage
LOS ANGELES	YES - refer to the Overview Map and Detail Map

HYDROGEOLOGIC INFORMATION

Hydrogeologic information obtained by installation of wells on a specific site can often be an indicator of groundwater flow direction in the immediate area. Such hydrogeologic information can be used to assist the environmental professional in forming an opinion about the impact of nearby contaminated properties or, should contamination exist on the target property, what downgradient sites might be impacted.

Site-Specific Hydrogeological Data*:

Search Radius: 1.25 miles
Status: Not found

AQUIFLOW®

Search Radius: 1.000 Mile.

EDR has developed the AQUIFLOW Information System to provide data on the general direction of groundwater flow at specific points. EDR has reviewed reports submitted by environmental professionals to regulatory authorities at select sites and has extracted the date of the report, groundwater flow direction as determined hydrogeologically, and the depth to water table.

MAP ID	LOCATION FROM TP	GENERAL DIRECTION GROUNDWATER FLOW
1	1/2 - 1 Mile ENE	SW
2	1/2 - 1 Mile South	Not Reported

For additional site information, refer to Physical Setting Source Map Findings.

* ©1996 Site−specific hydrogeological data gathered by CERCLIS Alerts, Inc., Bainbridge Island, WA. All rights reserved. All of the information and opinions presented are those of the cited EPA report(s), which were completed under a Comprehensive Environmental Response Compensation and Liability Information System (CERCLIS) investigation.

GEOCHECK® - PHYSICAL SETTING SOURCE SUMMARY

GROUNDWATER FLOW VELOCITY INFORMATION

Groundwater flow velocity information for a particular site is best determined by a qualified environmental professional using site specific geologic and soil strata data. If such data are not reasonably ascertainable, it may be necessary to rely on other sources of information, including geologic age identification, rock stratigraphic unit and soil characteristics data collected on nearby properties and regional soil information. In general, contaminant plumes move more quickly through sandy-gravelly types of soils than silty-clayey types of soils.

GEOLOGIC INFORMATION IN GENERAL AREA OF TARGET PROPERTY

Geologic information can be used by the environmental professional in forming an opinion about the relative speed at which contaminant migration may be occurring.

ROCK STRATIGRAPHIC UNIT

Era:	Cenozoic
System:	Quaternary
Series:	Quaternary
Code:	Q *(decoded above as Era, System & Series)*

GEOLOGIC AGE IDENTIFICATION

Category: Stratifed Sequence

Geologic Age and Rock Stratigraphic Unit Source: P.G. Schruben, R.E. Arndt and W.J. Bawiec, Geology of the Conterminous U.S. at 1:2,500,000 Scale - a digital representation of the 1974 P.B. King and H.M. Beikman Map, USGS Digital Data Series DDS - 11 (1994).

DOMINANT SOIL COMPOSITION IN GENERAL AREA OF TARGET PROPERTY

The U.S. Department of Agriculture's (USDA) Soil Conservation Service (SCS) leads the National Cooperative Soil Survey (NCSS) and is responsible for collecting, storing, maintaining and distributing soil survey information for privately owned lands in the United States. A soil map in a soil survey is a representation of soil patterns in a landscape. Soil maps for STATSGO are compiled by generalizing more detailed (SSURGO) soil survey maps. The following information is based on Soil Conservation Service STATSGO data.

Soil Component Name: URBAN LAND

Soil Surface Texture: variable

Hydrologic Group: Not reported

Soil Drainage Class: Not reported

Hydric Status: Soil does not meet the requirements for a hydric soil.

Corrosion Potential - Uncoated Steel: Not Reported

Depth to Bedrock Min: > 10 inches

Depth to Bedrock Max: > 10 inches

GEOCHECK® - PHYSICAL SETTING SOURCE SUMMARY

Soil Layer Information							
	Boundary			Classification			
Layer	Upper	Lower	Soil Texture Class	AASHTO Group	Unified Soil	Permeability Rate (in/hr)	Soil Reaction (pH)
1	0 inches	6 inches	variable	Not reported	Not reported	Max: 0.00 Min: 0.00	Max: 0.00 Min: 0.00

OTHER SOIL TYPES IN AREA

Based on Soil Conservation Service STATSGO data, the following additional subordinant soil types may appear within the general area of target property.

Soil Surface Textures:
sandy loam
gravelly - sandy loam
silt loam
clay
fine sand
gravelly - sand
sand
fine sandy loam

Surficial Soil Types:
sandy loam
gravelly - sandy loam
silt loam
clay
fine sand
gravelly - sand
sand
fine sandy loam

Shallow Soil Types:
fine sandy loam
gravelly - loam
sandy clay
sandy clay loam
clay
silty clay
sand

Deeper Soil Types:
gravelly - sandy loam
sandy loam
very gravelly - sandy loam
stratified
very fine sandy loam
weathered bedrock
sand
gravelly - fine sandy loam
silty clay loam
clay loam

GEOCHECK® - PHYSICAL SETTING SOURCE SUMMARY

LOCAL / REGIONAL WATER AGENCY RECORDS

EDR Local/Regional Water Agency records provide water well information to assist the environmental professional in assessing sources that may impact ground water flow direction, and in forming an opinion about the impact of contaminant migration on nearby drinking water wells.

WELL SEARCH DISTANCE INFORMATION

DATABASE	SEARCH DISTANCE (miles)
Federal USGS	1.000
Federal FRDS PWS	Nearest PWS within 0.001 miles
State Database	1.000

FEDERAL USGS WELL INFORMATION

MAP ID	WELL ID	LOCATION FROM TP
No Wells Found		

FEDERAL FRDS PUBLIC WATER SUPPLY SYSTEM INFORMATION

MAP ID	WELL ID	LOCATION FROM TP
No PWS System Found		

Note: PWS System location is not always the same as well location.

STATE DATABASE WELL INFORMATION

MAP ID	WELL ID	LOCATION FROM TP
No Wells Found		

OTHER STATE DATABASE INFORMATION

STATE OIL/GAS WELL INFORMATION

MAP ID	WELL ID	LOCATION FROM TP
1	CAOG11000204489	0 - 1/8 Mile East
2	CAOG11000214140	1/8 - 1/4 Mile WNW
A3	CAOG11000193109	1/4 - 1/2 Mile NNW
A4	CAOG11000193155	1/4 - 1/2 Mile NNW
5	CAOG11000205061	1/2 - 1 Mile WSW
6	CAOG11000204490	1/2 - 1 Mile WNW
7	CAOG11000205253	1/2 - 1 Mile NNE
8	CAOG11000204706	1/2 - 1 Mile SSE
9	CAOG11000200864	1/2 - 1 Mile NNE
10	CAOG11000215412	1/2 - 1 Mile SSW
B11	CAOG11000193058	1/2 - 1 Mile NNW
B12	CAOG11000214107	1/2 - 1 Mile NNW
B13	CAOG11000193245	1/2 - 1 Mile NNW
B14	CAOG11000193171	1/2 - 1 Mile NNW

GEOCHECK® - PHYSICAL SETTING SOURCE SUMMARY

STATE OIL/GAS WELL INFORMATION

MAP ID	WELL ID	LOCATION FROM TP
B15	CAOG11000301686	1/2 - 1 Mile NNW
B16	CAOG11000193164	1/2 - 1 Mile NNW
B17	CAOG11000301685	1/2 - 1 Mile NNW
B18	CAOG11000193154	1/2 - 1 Mile NNW
B19	CAOG11000301684	1/2 - 1 Mile NNW
B20	CAOG11000193156	1/2 - 1 Mile NNW
C21	CAOG11000201099	1/2 - 1 Mile ENE
C22	CAOG11000201101	1/2 - 1 Mile ENE
C23	CAOG11000201102	1/2 - 1 Mile ENE
24	CAOG11000205250	1/2 - 1 Mile West

PHYSICAL SETTING SOURCE MAP - 04683930.1r

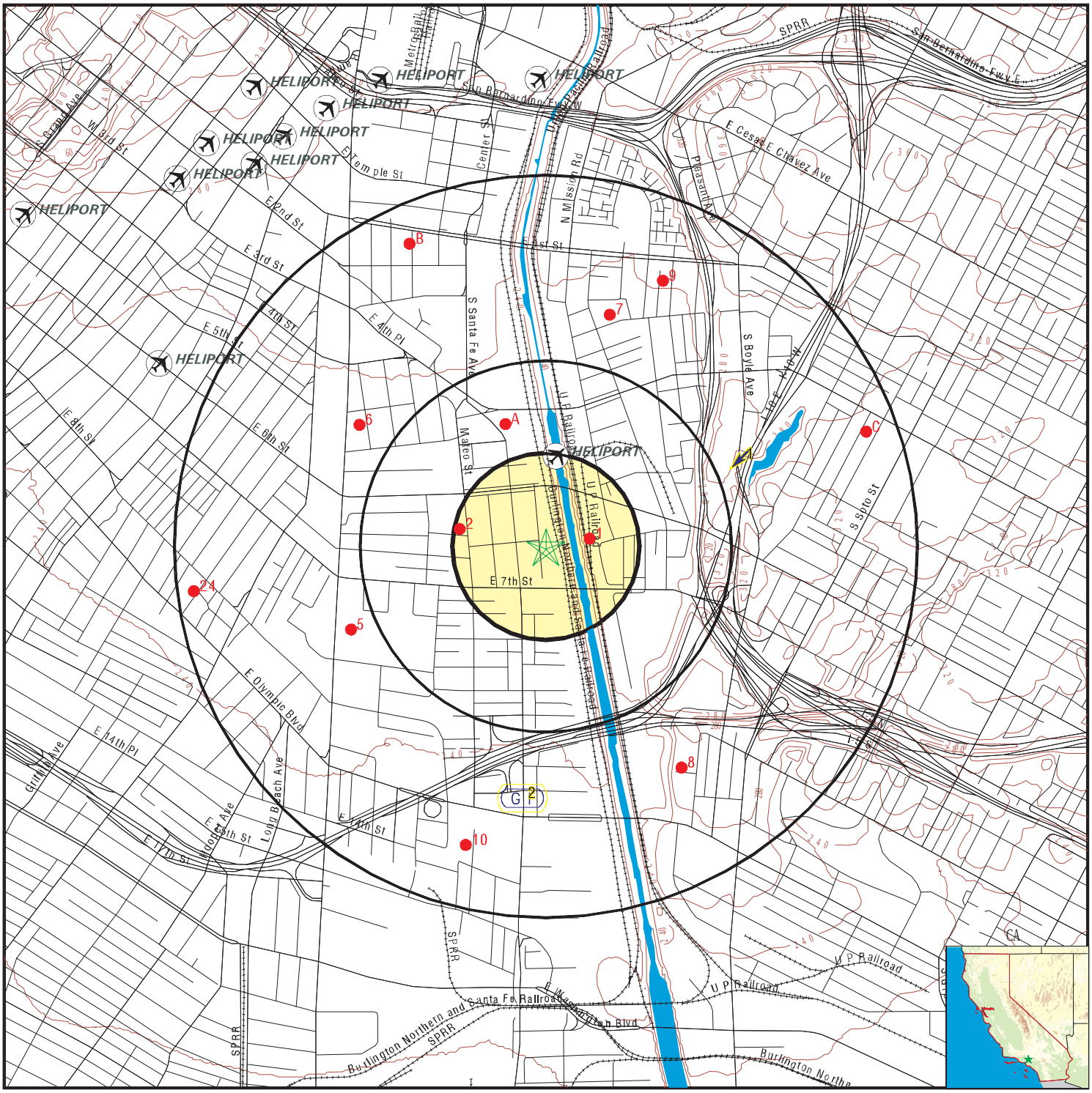

- County Boundary
- Major Roads
- Contour Lines
- Earthquake Fault Lines
- Airports
- Earthquake epicenter, Richter 5 or greater
- Water Wells
- Public Water Supply Wells
- Cluster of Multiple Icons
- Groundwater Flow Direction
- GI Indeterminate Groundwater Flow at Location
- GV Groundwater Flow Varies at Location
- HD Closest Hydrogeological Data
- Oil, gas or related wells

SITE NAME:	670 Mesquit Street, Los Angeles, California, 90021	CLIENT:	Rincon
ADDRESS:	670 Mesquit Street Los Angeles CA 90021	CONTACT:	Sarah Larese
LAT/LONG:	34.0362 / 118.228871	INQUIRY #:	04683930.1r
		DATE:	July 26, 2016 2:17 pm

Copyright © 2016 EDR, Inc. © 2015 TomTom Rel. 2015.

GEOCHECK® - PHYSICAL SETTING SOURCE MAP FINDINGS

Map ID Direction Distance Elevation			Database	EDR ID Number
1 **ENE** **1/2 - 1 Mile** **Higher**	Site ID: Groundwater Flow: Shallow Water Depth: Deep Water Depth: Average Water Depth: Date:	900330161 SW 25 25 Not Reported 09/19/1996	**AQUIFLOW**	**38082**
2 **South** **1/2 - 1 Mile** **Lower**	Site ID: Groundwater Flow: Shallow Water Depth: Deep Water Depth: Average Water Depth: Date:	900570061 Not Reported 8.37 12 Not Reported 08/07/1996	**AQUIFLOW**	**55190**

GEOCHECK® - PHYSICAL SETTING SOURCE MAP FINDINGS

Map ID
Direction
Distance

Database EDR ID Number

1
East **OIL_GAS** **CAOG11000204489**
0 - 1/8 Mile

District nun:	1	Api number:	03705160
Blm well:	N	Redrill can:	Not Reported
Dryhole:	Y	Well status:	P
Operator name:	Atlantic Richfield Company		
County name:	Los Angeles	Fieldname:	Any Field
Area name:	Any Area	Section:	34
Township:	01S	Range:	13W
Base meridian:	SB	Elevation:	Not Reported
Locationde:	Not Reported		
Gissourcec:	hud		
Comments:	Not Reported		
Leasename:	L.A. River Community	Wellnumber:	1-1
Epawell:	N	Hydraulica:	N
Confidenti:	N	Spuddate:	Not Reported
Welldeptha:	0		
Redrillfoo:	0		
Abandonedd:	Not Reported	Completion:	Not Reported
Directiona:	Directionally drilled	Gissymbol:	PDH
Site id:	CAOG11000204489		

2
WNW **OIL_GAS** **CAOG11000214140**
1/8 - 1/4 Mile

District nun:	1	Api number:	03720600
Blm well:	N	Redrill can:	Not Reported
Dryhole:	Y	Well status:	P
Operator name:	Phillips Petroleum Company		
County name:	Los Angeles	Fieldname:	Any Field
Area name:	Any Area	Section:	34
Township:	01S	Range:	13W
Base meridian:	SB	Elevation:	Not Reported
Locationde:	Not Reported		
Gissourcec:	hud		
Comments:	Not Reported		
Leasename:	Signal-Standard-Exley	Wellnumber:	1
Epawell:	N	Hydraulica:	N
Confidenti:	N	Spuddate:	Not Reported
Welldeptha:	0		
Redrillfoo:	0		
Abandonedd:	Not Reported	Completion:	Not Reported
Directiona:	Directionally drilled	Gissymbol:	PDH
Site id:	CAOG11000214140		

A3
NNW **OIL_GAS** **CAOG11000193109**
1/4 - 1/2 Mile

District nun:	1	Api number:	03720432
Blm well:	N	Redrill can:	Not Reported
Dryhole:	N	Well status:	P
Operator name:	Chalmers-Santa Fe LLC		
County name:	Los Angeles	Fieldname:	Union Station (ABD)
Area name:	Any Area	Section:	34
Township:	01S	Range:	13W
Base meridian:	SB	Elevation:	258.076
Locationde:	Not Reported		
Gissourcec:	gps		
Comments:	80409099.ssf		
Leasename:	SFRR Unit	Wellnumber:	1
Epawell:	N	Hydraulica:	N
Confidenti:	N	Spuddate:	Not Reported
Welldeptha:	0		
Redrillfoo:	0		
Abandonedd:	Not Reported	Completion:	Not Reported
Directiona:	Directionally drilled	Gissymbol:	POG
Site id:	CAOG11000193109		

A4
NNW **OIL_GAS** **CAOG11000193155**
1/4 - 1/2 Mile

District nun:	1	Api number:	03720645
Blm well:	N	Redrill can:	Not Reported
Dryhole:	N	Well status:	P
Operator name:	Chalmers-Santa Fe LLC		
County name:	Los Angeles	Fieldname:	Union Station (ABD)
Area name:	Any Area	Section:	34
Township:	01S	Range:	13W
Base meridian:	SB	Elevation:	252.388
Locationde:	Not Reported		
Gissourcec:	gps		
Comments:	80409099.ssf		
Leasename:	SFRR Unit	Wellnumber:	2
Epawell:	N	Hydraulica:	N
Confidenti:	N	Spuddate:	Not Reported
Welldeptha:	0		
Redrillfoo:	0		
Abandonedd:	Not Reported	Completion:	Not Reported
Directiona:	Directionally drilled	Gissymbol:	POG
Site id:	CAOG11000193155		

5
WSW **OIL_GAS** **CAOG11000205061**
1/2 - 1 Mile

District nun:	1	Api number:	03705996
Blm well:	N	Redrill can:	Not Reported
Dryhole:	Y	Well status:	P
Operator name:	Chevron U.S.A. Inc.		
County name:	Los Angeles	Fieldname:	Any Field
Area name:	Any Area	Section:	34
Township:	01S	Range:	13W
Base meridian:	SB	Elevation:	Not Reported
Locationde:	Not Reported		
Gissourcec:	hud		

Comments:	Not Reported		
Leasename:	Southern Pacific 57	Wellnumber:	1
Epawell:	N	Hydraulica:	N
Confidenti:	N	Spuddate:	Not Reported
Welldeptha:	0		
Redrillfoo:	0		
Abandonedd:	Not Reported	Completion:	Not Reported
Directiona:	Unknown	Gissymbol:	PDH
Site id:	CAOG11000205061		

6
WNW **OIL_GAS** **CAOG11000204490**
1/2 - 1 Mile

District nun:	1	Api number:	03705161
Blm well:	N	Redrill can:	Not Reported
Dryhole:	N	Well status:	P
Operator name:	Atlantic Richfield Company		
County name:	Los Angeles	Fieldname:	Union Station (ABD)
Area name:	Any Area	Section:	34
Township:	01S	Range:	13W
Base meridian:	SB	Elevation:	Not Reported
Locationde:	Not Reported		
Gissourcec:	hud		
Comments:	Not Reported		
Leasename:	L.A. River Fee	Wellnumber:	1
Epawell:	N	Hydraulica:	N
Confidenti:	N	Spuddate:	Not Reported
Welldeptha:	0		
Redrillfoo:	0		
Abandonedd:	Not Reported	Completion:	Not Reported
Directiona:	Directionally drilled	Gissymbol:	PDH
Site id:	CAOG11000204490		

7
NNE **OIL_GAS** **CAOG11000205253**
1/2 - 1 Mile

District nun:	1	Api number:	03706327
Blm well:	N	Redrill can:	Not Reported
Dryhole:	Y	Well status:	P
Operator name:	Industrial Royalties Co.		
County name:	Los Angeles	Fieldname:	Any Field
Area name:	Any Area	Section:	34
Township:	01S	Range:	13W
Base meridian:	SB	Elevation:	Not Reported
Locationde:	Not Reported		
Gissourcec:	hud		
Comments:	Not Reported		
Leasename:	Core Hole	Wellnumber:	1
Epawell:	N	Hydraulica:	N
Confidenti:	N	Spuddate:	Not Reported
Welldeptha:	0		
Redrillfoo:	0		
Abandonedd:	Not Reported	Completion:	Not Reported
Directiona:	Unknown	Gissymbol:	PDH
Site id:	CAOG11000205253		

Map ID
Direction
Distance

Database EDR ID Number

8
SSE **OIL_GAS** **CAOG11000204706**
1/2 - 1 Mile

District nun:	1	Api number:	03705484
Blm well:	N	Redrill can:	Not Reported
Dryhole:	Y	Well status:	P
Operator name:	D. Herbert Hostetter		
County name:	Los Angeles	Fieldname:	Any Field
Area name:	Any Area	Section:	3
Township:	02S	Range:	13W
Base meridian:	SB	Elevation:	Not Reported
Locationde:	Not Reported		
Gissourcec:	hud		
Comments:	Not Reported		
Leasename:	Not Reported	Wellnumber:	1
Epawell:	N	Hydraulica:	N
Confidenti:	N	Spuddate:	Not Reported
Welldeptha:	0		
Redrillfoo:	0		
Abandonedd:	Not Reported	Completion:	Not Reported
Directiona:	Unknown	Gissymbol:	PDH
Site id:	CAOG11000204706		

9
NNE **OIL_GAS** **CAOG11000200864**
1/2 - 1 Mile

District nun:	1	Api number:	03700508
Blm well:	N	Redrill can:	Not Reported
Dryhole:	Y	Well status:	P
Operator name:	Chevron U.S.A. Inc.		
County name:	Los Angeles	Fieldname:	Any Field
Area name:	Any Area	Section:	34
Township:	01S	Range:	13W
Base meridian:	SB	Elevation:	Not Reported
Locationde:	Not Reported		
Gissourcec:	hud		
Comments:	Not Reported		
Leasename:	Dept. Of Recreation/Parks Core	Wellnumber:	2
Epawell:	N	Hydraulica:	N
Confidenti:	N	Spuddate:	Not Reported
Welldeptha:	0		
Redrillfoo:	0		
Abandonedd:	Not Reported	Completion:	Not Reported
Directiona:	Unknown	Gissymbol:	PDH
Site id:	CAOG11000200864		

10
SSW **OIL_GAS** **CAOG11000215412**
1/2 - 1 Mile

District nun:	1	Api number:	03725218
Blm well:	N	Redrill can:	Not Reported
Dryhole:	Y	Well status:	P
Operator name:	Dynamic Builders Inc.		
County name:	Los Angeles	Fieldname:	Any Field
Area name:	Any Area	Section:	3
Township:	02S	Range:	13W
Base meridian:	SB	Elevation:	Not Reported
Locationde:	Not Reported		
Gissourcec:	hud		
Comments:	Not Reported		
Leasename:	Unknown	Wellnumber:	4
Epawell:	N	Hydraulica:	N
Confidenti:	N	Spuddate:	Not Reported
Welldeptha:	0		
Redrillfoo:	0		
Abandonedd:	Not Reported	Completion:	Not Reported
Directiona:	Unknown	Gissymbol:	PDH
Site id:	CAOG11000215412		

B11
NNW **OIL_GAS** **CAOG11000193058**
1/2 - 1 Mile

District nun:	1	Api number:	03720207
Blm well:	N	Redrill can:	Not Reported
Dryhole:	N	Well status:	P
Operator name:	Megatoys Property, LLC		
County name:	Los Angeles	Fieldname:	Union Station (ABD)
Area name:	Any Area	Section:	27
Township:	01S	Range:	13W
Base meridian:	SB	Elevation:	276’ DF
Locationde:	DF=9’		
Gissourcec:	opr		
Comments:	Not Reported		
Leasename:	Garey	Wellnumber:	1-C
Epawell:	N	Hydraulica:	N
Confidenti:	N	Spuddate:	Not Reported
Welldeptha:	0		
Redrillfoo:	0		
Abandonedd:	Not Reported	Completion:	Not Reported
Directiona:	Directionally drilled	Gissymbol:	POG
Site id:	CAOG11000193058		

B12
NNW **OIL_GAS** **CAOG11000214107**
1/2 - 1 Mile

District nun:	1	Api number:	03720537
Blm well:	N	Redrill can:	Not Reported
Dryhole:	N	Well status:	P
Operator name:	St. James Oil Corp.		
County name:	Los Angeles	Fieldname:	Union Station (ABD)
Area name:	Any Area	Section:	27
Township:	01S	Range:	13W
Base meridian:	SB	Elevation:	Not Reported
Locationde:	Not Reported		
Gissourcec:	hud		

Comments:	Not Reported		
Leasename:	Garey	Wellnumber:	2
Epawell:	N	Hydraulica:	N
Confidenti:	N	Spuddate:	Not Reported
Welldeptha:	0		
Redrillfoo:	0		
Abandonedd:	Not Reported	Completion:	Not Reported
Directiona:	Directionally drilled	Gissymbol:	POG
Site id:	CAOG11000214107		

B13
NNW
1/2 - 1 Mile

OIL_GAS **CAOG11000193245**

District nun:	1	Api number:	03721078
Blm well:	N	Redrill can:	Not Reported
Dryhole:	N	Well status:	P
Operator name:	Megatoys Property, LLC		
County name:	Los Angeles	Fieldname:	Union Station (ABD)
Area name:	Any Area	Section:	27
Township:	01S	Range:	13W
Base meridian:	SB	Elevation:	277' DF
Locationde:	DF = 11'		
Gissourcec:	opr		
Comments:	80409099.ssf		
Leasename:	Garey	Wellnumber:	7
Epawell:	N	Hydraulica:	N
Confidenti:	N	Spuddate:	Not Reported
Welldeptha:	0		
Redrillfoo:	0		
Abandonedd:	Not Reported	Completion:	Not Reported
Directiona:	Directionally drilled	Gissymbol:	POG
Site id:	CAOG11000193245		

B14
NNW
1/2 - 1 Mile

OIL_GAS **CAOG11000193171**

District nun:	1	Api number:	03720787
Blm well:	N	Redrill can:	Not Reported
Dryhole:	N	Well status:	P
Operator name:	Megatoys Property, LLC		
County name:	Los Angeles	Fieldname:	Union Station (ABD)
Area name:	Any Area	Section:	27
Township:	01S	Range:	13W
Base meridian:	SB	Elevation:	277' DF
Locationde:	DF = 10'		
Gissourcec:	opr		
Comments:	80409099.ssf		
Leasename:	Garey	Wellnumber:	6
Epawell:	N	Hydraulica:	N
Confidenti:	N	Spuddate:	Not Reported
Welldeptha:	0		
Redrillfoo:	0		
Abandonedd:	Not Reported	Completion:	Not Reported
Directiona:	Directionally drilled	Gissymbol:	POG
Site id:	CAOG11000193171		

GEOCHECK® - PHYSICAL SETTING SOURCE MAP FINDINGS

Map ID
Direction
Distance

Database EDR ID Number

B15
NNW
1/2 - 1 Mile

OIL_GAS **CAOG11000301686**

District nun:	1	Api number:	03730256
Blm well:	N	Redrill can:	Not Reported
Dryhole:	N	Well status:	C
Operator name:	Megatoys Property, LLC		
County name:	Los Angeles	Fieldname:	Union Station (ABD)
Area name:	Any Area	Section:	27
Township:	01S	Range:	13W
Base meridian:	SB	Elevation:	254.24
Locationde:	Not Reported		
Gissourcec:	opr		
Comments:	Not Reported		
Leasename:	Garey	Wellnumber:	10
Epawell:	N	Hydraulica:	N
Confidenti:	N	Spuddate:	Not Reported
Welldeptha:	0		
Redrillfoo:	0		
Abandonedd:	Not Reported	Completion:	Not Reported
Directiona:	Unknown	Gissymbol:	POG
Site id:	CAOG11000301686		

B16
NNW
1/2 - 1 Mile

OIL_GAS **CAOG11000193164**

District nun:	1	Api number:	03720722
Blm well:	N	Redrill can:	Not Reported
Dryhole:	N	Well status:	P
Operator name:	Megatoys Property, LLC		
County name:	Los Angeles	Fieldname:	Union Station (ABD)
Area name:	Any Area	Section:	27
Township:	01S	Range:	13W
Base meridian:	SB	Elevation:	277’ DF
Locationde:	DF=10’		
Gissourcec:	opr		
Comments:	Not Reported		
Leasename:	Garey	Wellnumber:	5
Epawell:	N	Hydraulica:	N
Confidenti:	N	Spuddate:	Not Reported
Welldeptha:	0		
Redrillfoo:	0		
Abandonedd:	Not Reported	Completion:	Not Reported
Directiona:	Directionally drilled	Gissymbol:	POG
Site id:	CAOG11000193164		

B17
NNW
1/2 - 1 Mile

OIL_GAS **CAOG11000301685**

District nun:	1	Api number:	03730255
Blm well:	N	Redrill can:	Not Reported
Dryhole:	N	Well status:	P
Operator name:	Megatoys Property, LLC		
County name:	Los Angeles	Fieldname:	Union Station (ABD)
Area name:	Any Area	Section:	27
Township:	01S	Range:	13W
Base meridian:	SB	Elevation:	254.39
Locationde:	Not Reported		
Gissourcec:	opr		
Comments:	Not Reported		
Leasename:	Garey	Wellnumber:	9
Epawell:	N	Hydraulica:	N
Confidenti:	N	Spuddate:	Not Reported
Welldeptha:	0		
Redrillfoo:	0		
Abandonedd:	Not Reported	Completion:	Not Reported
Directiona:	Unknown	Gissymbol:	POG
Site id:	CAOG11000301685		

B18
NNW **OIL_GAS** **CAOG11000193154**
1/2 - 1 Mile

District nun:	1	Api number:	03720640
Blm well:	N	Redrill can:	Not Reported
Dryhole:	N	Well status:	P
Operator name:	Megatoys Property, LLC		
County name:	Los Angeles	Fieldname:	Union Station (ABD)
Area name:	Any Area	Section:	27
Township:	01S	Range:	13W
Base meridian:	SB	Elevation:	277' DF
Locationde:	DF = 10'		
Gissourcec:	opr		
Comments:	Not Reported		
Leasename:	Garey	Wellnumber:	3
Epawell:	N	Hydraulica:	N
Confidenti:	N	Spuddate:	Not Reported
Welldeptha:	0		
Redrillfoo:	0		
Abandonedd:	Not Reported	Completion:	Not Reported
Directiona:	Directionally drilled	Gissymbol:	POG
Site id:	CAOG11000193154		

B19
NNW **OIL_GAS** **CAOG11000301684**
1/2 - 1 Mile

District nun:	1	Api number:	03730254
Blm well:	N	Redrill can:	Not Reported
Dryhole:	N	Well status:	P
Operator name:	Megatoys Property, LLC		
County name:	Los Angeles	Fieldname:	Union Station (ABD)
Area name:	Any Area	Section:	27
Township:	01S	Range:	13W
Base meridian:	SB	Elevation:	254.20
Locationde:	Not Reported		
Gissourcec:	opr		

Comments:	Not Reported		
Leasename:	Garey	Wellnumber:	8
Epawell:	N	Hydraulica:	N
Confidenti:	N	Spuddate:	Not Reported
Welldeptha:	0		
Redrillfoo:	0		
Abandonedd:	Not Reported	Completion:	Not Reported
Directiona:	Unknown	Gissymbol:	POG
Site id:	CAOG11000301684		

B20
NNW
1/2 - 1 Mile

OIL_GAS **CAOG11000193156**

District nun:	1	Api number:	03720646
Blm well:	N	Redrill can:	Not Reported
Dryhole:	N	Well status:	P
Operator name:	Megatoys Property, LLC		
County name:	Los Angeles	Fieldname:	Union Station (ABD)
Area name:	Any Area	Section:	27
Township:	01S	Range:	13W
Base meridian:	SB	Elevation:	277' DF
Locationde:	DF = 10'		
Gissourcec:	opr		
Comments:	Not Reported		
Leasename:	Garey	Wellnumber:	4-A
Epawell:	N	Hydraulica:	N
Confidenti:	N	Spuddate:	Not Reported
Welldeptha:	0		
Redrillfoo:	0		
Abandonedd:	Not Reported	Completion:	Not Reported
Directiona:	Directionally drilled	Gissymbol:	POG
Site id:	CAOG11000193156		

C21
ENE
1/2 - 1 Mile

OIL_GAS **CAOG11000201099**

District nun:	1	Api number:	03701125
Blm well:	N	Redrill can:	Not Reported
Dryhole:	N	Well status:	P
Operator name:	Atlantic Richfield Company		
County name:	Los Angeles	Fieldname:	Boyle Heights (ABD)
Area name:	Any Area	Section:	35
Township:	01S	Range:	13W
Base meridian:	SB	Elevation:	Not Reported
Locationde:	Not Reported		
Gissourcec:	hud		
Comments:	Not Reported		
Leasename:	Industrial Community	Wellnumber:	1-1
Epawell:	N	Hydraulica:	N
Confidenti:	N	Spuddate:	Not Reported
Welldeptha:	0		
Redrillfoo:	0		
Abandonedd:	Not Reported	Completion:	Not Reported
Directiona:	Directionally drilled	Gissymbol:	POG
Site id:	CAOG11000201099		

Map ID
Direction
Distance

Database EDR ID Number

C22
ENE
1/2 - 1 Mile

OIL_GAS **CAOG11000201101**

District nun:	1	Api number:	03701152
Blm well:	N	Redrill can:	Not Reported
Dryhole:	N	Well status:	P
Operator name:	Atlantic Richfield Company		
County name:	Los Angeles	Fieldname:	Boyle Heights (ABD)
Area name:	Any Area	Section:	35
Township:	01S	Range:	13W
Base meridian:	SB	Elevation:	Not Reported
Locationde:	Not Reported		
Gissourcec:	hud		
Comments:	Not Reported		
Leasename:	Industrial Community	Wellnumber:	1-4
Epawell:	N	Hydraulica:	N
Confidenti:	N	Spuddate:	Not Reported
Welldeptha:	0		
Redrillfoo:	0		
Abandonedd:	Not Reported	Completion:	Not Reported
Directiona:	Directionally drilled	Gissymbol:	POG
Site id:	CAOG11000201101		

C23
ENE
1/2 - 1 Mile

OIL_GAS **CAOG11000201102**

District nun:	1	Api number:	03701153
Blm well:	N	Redrill can:	Not Reported
Dryhole:	N	Well status:	P
Operator name:	Atlantic Richfield Company		
County name:	Los Angeles	Fieldname:	Boyle Heights (ABD)
Area name:	Any Area	Section:	36
Township:	01S	Range:	13W
Base meridian:	SB	Elevation:	Not Reported
Locationde:	Not Reported		
Gissourcec:	hud		
Comments:	Not Reported		
Leasename:	Industrial Community	Wellnumber:	1A-5
Epawell:	N	Hydraulica:	N
Confidenti:	N	Spuddate:	Not Reported
Welldeptha:	0		
Redrillfoo:	0		
Abandonedd:	Not Reported	Completion:	Not Reported
Directiona:	Directionally drilled	Gissymbol:	POG
Site id:	CAOG11000201102		

24
West
1/2 - 1 Mile

OIL_GAS **CAOG11000205250**

GEOCHECK® - PHYSICAL SETTING SOURCE MAP FINDINGS

District nun:	1	Api number:	03706324
Blm well:	N	Redrill can:	Not Reported
Dryhole:	Y	Well status:	P
Operator name:	Chevron U.S.A. Inc.		
County name:	Los Angeles	Fieldname:	Any Field
Area name:	Any Area	Section:	33
Township:	01S	Range:	13W
Base meridian:	SB	Elevation:	Not Reported
Locationde:	Not Reported		
Gissourcec:	hud		
Comments:	Not Reported		
Leasename:	Kohler Corehole	Wellnumber:	1
Epawell:	N	Hydraulica:	N
Confidenti:	N	Spuddate:	Not Reported
Welldeptha:	0		
Redrillfoo:	0		
Abandonedd:	Not Reported	Completion:	Not Reported
Directiona:	Unknown	Gissymbol:	PDH
Site id:	CAOG11000205250		

GEOCHECK® - PHYSICAL SETTING SOURCE MAP FINDINGS
RADON

AREA RADON INFORMATION

State Database: CA Radon

Radon Test Results

Zipcode	Num Tests	> 4 pCi/L
90021	2	0

Federal EPA Radon Zone for LOS ANGELES County: 2

Note: Zone 1 indoor average level > 4 pCi/L.
: Zone 2 indoor average level >= 2 pCi/L and <= 4 pCi/L.
: Zone 3 indoor average level < 2 pCi/L.

Federal Area Radon Information for LOS ANGELES COUNTY, CA

Number of sites tested: 63

Area	Average Activity	% <4 pCi/L	% 4-20 pCi/L	% >20 pCi/L
Living Area - 1st Floor	0.711 pCi/L	98%	2%	0%
Living Area - 2nd Floor	Not Reported	Not Reported	Not Reported	Not Reported
Basement	0.933 pCi/L	100%	0%	0%

PHYSICAL SETTING SOURCE RECORDS SEARCHED

TOPOGRAPHIC INFORMATION

USGS 7.5' Digital Elevation Model (DEM)
Source: United States Geologic Survey
EDR acquired the USGS 7.5' Digital Elevation Model in 2002 and updated it in 2006. The 7.5 minute DEM corresponds to the USGS 1:24,000- and 1:25,000-scale topographic quadrangle maps. The DEM provides elevation data with consistent elevation units and projection.

Current USGS 7.5 Minute Topographic Map
Source: U.S. Geological Survey

HYDROLOGIC INFORMATION

Flood Zone Data: This data, available in select counties across the country, was obtained by EDR in 2003 & 2011 from the Federal Emergency Management Agency (FEMA). Data depicts 100-year and 500-year flood zones as defined by FEMA.

NWI: National Wetlands Inventory. This data, available in select counties across the country, was obtained by EDR in 2002, 2005 and 2010 from the U.S. Fish and Wildlife Service.

State Wetlands Data: Wetland Inventory
Source: Department of Fish & Game
Telephone: 916-445-0411

HYDROGEOLOGIC INFORMATION

AQUIFLOW^{R} Information System
Source: EDR proprietary database of groundwater flow information
EDR has developed the AQUIFLOW Information System (AIS) to provide data on the general direction of groundwater flow at specific points. EDR has reviewed reports submitted to regulatory authorities at select sites and has extracted the date of the report, hydrogeologically determined groundwater flow direction and depth to water table information.

GEOLOGIC INFORMATION

Geologic Age and Rock Stratigraphic Unit
Source: P.G. Schruben, R.E. Arndt and W.J. Bawiec, Geology of the Conterminous U.S. at 1:2,500,000 Scale - A digital representation of the 1974 P.B. King and H.M. Beikman Map, USGS Digital Data Series DDS - 11 (1994).

STATSGO: State Soil Geographic Database
Source: Department of Agriculture, Natural Resources Conservation Service (NRCS)
The U.S. Department of Agriculture's (USDA) Natural Resources Conservation Service (NRCS) leads the national Conservation Soil Survey (NCSS) and is responsible for collecting, storing, maintaining and distributing soil survey information for privately owned lands in the United States. A soil map in a soil survey is a representation of soil patterns in a landscape. Soil maps for STATSGO are compiled by generalizing more detailed (SSURGO) soil survey maps.

SSURGO: Soil Survey Geographic Database
Source: Department of Agriculture, Natural Resources Conservation Service (NRCS)
Telephone: 800-672-5559
SSURGO is the most detailed level of mapping done by the Natural Resources Conservation Service, mapping scales generally range from 1:12,000 to 1:63,360. Field mapping methods using national standards are used to construct the soil maps in the Soil Survey Geographic (SSURGO) database. SSURGO digitizing duplicates the original soil survey maps. This level of mapping is designed for use by landowners, townships and county natural resource planning and management.

PHYSICAL SETTING SOURCE RECORDS SEARCHED

LOCAL / REGIONAL WATER AGENCY RECORDS

FEDERAL WATER WELLS

PWS: Public Water Systems
Source: EPA/Office of Drinking Water
Telephone: 202-564-3750
Public Water System data from the Federal Reporting Data System. A PWS is any water system which provides water to at least 25 people for at least 60 days annually. PWSs provide water from wells, rivers and other sources.

PWS ENF: Public Water Systems Violation and Enforcement Data
Source: EPA/Office of Drinking Water
Telephone: 202-564-3750
Violation and Enforcement data for Public Water Systems from the Safe Drinking Water Information System (SDWIS) after August 1995. Prior to August 1995, the data came from the Federal Reporting Data System (FRDS).

USGS Water Wells: USGS National Water Inventory System (NWIS)
This database contains descriptive information on sites where the USGS collects or has collected data on surface water and/or groundwater. The groundwater data includes information on wells, springs, and other sources of groundwater.

STATE RECORDS

Water Well Database
Source: Department of Water Resources
Telephone: 916-651-9648

California Drinking Water Quality Database
Source: Department of Public Health
Telephone: 916-324-2319
The database includes all drinking water compliance and special studies monitoring for the state of California since 1984. It consists of over 3,200,000 individual analyses along with well and water system information.

OTHER STATE DATABASE INFORMATION

California Oil and Gas Well Locations
Source: Department of Conservation
Telephone: 916-323-1779
Oil and Gas well locations in the state.

RADON

State Database: CA Radon
Source: Department of Health Services
Telephone: 916-324-2208
Radon Database for California

Area Radon Information
Source: USGS
Telephone: 703-356-4020
The National Radon Database has been developed by the U.S. Environmental Protection Agency (USEPA) and is a compilation of the EPA/State Residential Radon Survey and the National Residential Radon Survey. The study covers the years 1986 - 1992. Where necessary data has been supplemented by information collected at private sources such as universities and research institutions.

EPA Radon Zones
Source: EPA
Telephone: 703-356-4020
Sections 307 & 309 of IRAA directed EPA to list and identify areas of U.S. with the potential for elevated indoor radon levels.

PHYSICAL SETTING SOURCE RECORDS SEARCHED

OTHER

Airport Landing Facilities: Private and public use landing facilities
Source: Federal Aviation Administration, 800-457-6656

Epicenters: World earthquake epicenters, Richter 5 or greater
Source: Department of Commerce, National Oceanic and Atmospheric Administration

California Earthquake Fault Lines: The fault lines displayed on EDR's Topographic map are digitized quaternary fault lines, prepared in 1975 by the United State Geological Survey. Additional information (also from 1975) regarding activity at specific fault lines comes from California's Preliminary Fault Activity Map prepared by the California Division of Mines and Geology.

STREET AND ADDRESS INFORMATION

© 2015 TomTom North America, Inc. All rights reserved. This material is proprietary and the subject of copyright protection and other intellectual property rights owned by or licensed to Tele Atlas North America, Inc. The use of this material is subject to the terms of a license agreement. You will be held liable for any unauthorized copying or disclosure of this material.

Fax To: Rincon
Contact: Sarah Larese
Fax : 805-641-1072
Date: 07/26/2016

Fax From: Leslie Mireles
EDR
Phone: 1-800-352-0050

EDR PUR-IQ® Report

"the intelligent way to conduct historical research"

for
670 Mesquit Street, Los Angeles, California, 90021
670 Mesquit Street
Los Angeles, CA 90021
Lat./Long. 34.0362 / 118.228871
EDR Inquiry # 04683930.1r

The EDR PUR-IQ report facilitates historical research planning required to complete the Phase I ESA process. The report identifies the *likelihood* of prior use coverage by searching proprietary EDR-Prior Use Reports® comprising nationwide information on: city directories, fire insurance maps, aerial photographs, historical topographic maps, flood maps and National Wetland Inventory maps.

Potential for EDR Historical (Prior Use) Coverage - Coverage in the following historical information sources may be used as a guide to develop your historical research strategy:

1. City Directory: Coverage may exist for portions of Los Angeles County, CA.

2. Fire Insurance Map: When you order online any EDR Package or the EDR Radius Map with EDR Sanborn Map Search/Print, you receive site specific Sanborn Map coverage information at no charge.

3. Aerial Photograph: Coverage exists for portions of Los Angeles County for the following decades: 1960s, 1920s, 1940s, 1980s, 1970s, 1950s, 1990s Shipping time 3-5 business days.

4. Topographic Map: The USGS 7.5 min. quad topo sheet(s) associated with this site:

Historical: Coverage exists for LOS ANGELES County

Current: Target Property: TP | 2012 | 5630795 Los Angeles, CA

Additional required for 1 Mile radius: W | 2012 | 5630741 Hollywood, CA

5. Flood Insurance Rate Maps (FEMA) : Coverage is available for LOS ANGELES county.

EDR's network of professional researchers, located throughout the United States, accesses the most extensive national collections of city directory, fire insurance maps, aerial photographs, flood maps and historical topographic map resources available for Los Angeles, CA. These collections may be located in multiple libraries throughout the country. To ensure maximum coverage, EDR will often assign researchers at these multiple locations on your behalf. Please call or fax your EDR representative to authorize a search.

EDR - HISTORICAL SOURCE(S) ORDER FORM

Rincon
Sarah Larese
Account # 1019910

670 Mesquit Street, Los Angeles, California, 90021
670 Mesquit Street
Los Angeles, CA 90021
LOS ANGELES County
Lat./Long. 34.0362 / 118.228871
EDR Inquiry # 04683930.1r

Should you wish to change or add to your order, fax this form to your EDR account executive:

Leslie Mireles
Ph: 1-800-352-0050 Fax: 1-800-231-6802

Reports

___ EDR Sanborn Map® Search/Print

___ EDR Fire Insurance Map Abstract

___ EDR Multi-Tenant Retail Facility® Report

___ EDR City Directory Abstract

___ EDR Aerial Photo Decade Package

___ USGS Aerial 5 Package

___ USGS Aerial 3 Package

___ EDR Historical Topographic Maps

___ Paper Current USGS Topo (7.5 min.)

___ Environmental Lien Search

___ Chain of Title Search

___ NJ MacRaes Industrial Directory Report

___ EDR Telephone Interview

Shipping:

___ Email
___ Express, Next Day Delivery — RUSH SERVICE IS AVAILABLE
___ Express, Second Day Delivery
___ Express, Next day Delivery — Customer Account — Acct # _____
___ Express, Second Day Delivery — Customer Account — Acct # _____
___ U.S. Mail

Thank you

Appendix C

Historical Research Documentation

670 Mesquit Street, Los Angeles, California, 90021

670 Mesquit Street

Los Angeles, CA 90021

Inquiry Number: 4682931.4

July 25, 2016

EDR Historical Topo Map Report

with QuadMatch™

6 Armstrong Road, 4th floor
Shelton, CT 06484
Toll Free: 800.352.0050
www.edrnet.com

EDR Historical Topo Map Report

07/25/16

Site Name:

670 Mesquit Street, Los Angele
670 Mesquit Street
Los Angeles, CA 90021
EDR Inquiry # 4682931.4

Client Name:

Rincon
180 North Ashwood Avenue
Ventura, CA 93003-0000
Contact: Sarah Larese

EDR Topographic Map Library has been searched by EDR and maps covering the target property location as provided by Rincon were identified for the years listed below. EDR's Historical Topo Map Report is designed to assist professionals in evaluating potential liability on a target property resulting from past activities. EDRs Historical Topo Map Report includes a search of a collection of public and private color historical topographic maps, dating back to the late 1800s.

Search Results:

P.O.# 16-02944
Project: 16-02944

Coordinates:

Latitude:	34.0362 34° 2' 10" North
Longitude:	-118.228871 -118° 13' 44" West
UTM Zone:	Zone 11 North
UTM X Meters:	386561.31
UTM Y Meters:	3766850.74
Elevation:	245.00' above sea level

Maps Provided:

2012
1994
1981
1972
1966
1953
1928
1900
1896
1894

Disclaimer - Copyright and Trademark Notice

This Report contains certain information obtained from a variety of public and other sources reasonably available to Environmental Data Resources, Inc. It cannot be concluded from this Report that coverage information for the target and surrounding properties does not exist from other sources. NO WARRANTY EXPRESSED OR IMPLIED, IS MADE WHATSOEVER IN CONNECTION WITH THIS REPORT. ENVIRONMENTAL DATA RESOURCES, INC. SPECIFICALLY DISCLAIMS THE MAKING OF ANY SUCH WARRANTIES, INCLUDING WITHOUT LIMITATION, MERCHANTABILITY OR FITNESS FOR A PARTICULAR USE OR PURPOSE. ALL RISK IS ASSUMED BY THE USER. IN NO EVENT SHALL ENVIRONMENTAL DATA RESOURCES, INC. BE LIABLE TO ANYONE, WHETHER ARISING OUT OF ERRORS OR OMISSIONS, NEGLIGENCE, ACCIDENT OR ANY OTHER CAUSE, FOR ANY LOSS OF DAMAGE, INCLUDING, WITHOUT LIMITATION, SPECIAL, INCIDENTAL, CONSEQUENTIAL, OR EXEMPLARY DAMAGES. ANY LIABILITY ON THE PART OF ENVIRONMENTAL DATA RESOURCES, INC. IS STRICTLY LIMITED TO A REFUND OF THE AMOUNT PAID FOR THIS REPORT. Purchaser accepts this Report "AS IS". Any analyses, estimates, ratings, environmental risk levels or risk codes provided in this Report are provided for illustrative purposes only, and are not intended to provide, nor should they be interpreted as providing any facts regarding, or prediction or forecast of, any environmental risk for any property. Only a Phase I Environmental Site Assessment performed by an environmental professional can provide information regarding the environmental risk for any property. Additionally, the information provided in this Report is not to be construed as legal advice.

Copyright 2016 by Environmental Data Resources, Inc. All rights reserved. Reproduction in any media or format, in whole or in part, of any report or map of Environmental Data Resources, Inc., or its affiliates, is prohibited without prior written permission.

EDR and its logos (including Sanborn and Sanborn Map) are trademarks of Environmental Data Resources, Inc. or its affiliates. All other trademarks used herein are the property of their respective owners.

Topo Sheet Key

This EDR Topo Map Report is based upon the following USGS topographic map sheets.

2012 Source Sheets

Hollywood
2012
7.5-minute, 24000

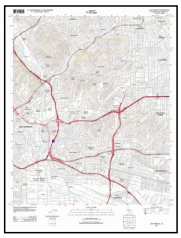

Los Angeles
2012
7.5-minute, 24000

1994 Source Sheets

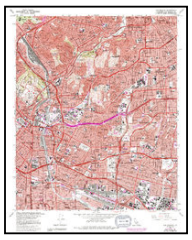

Los Angeles
1994
7.5-minute, 24000
Photo Revised 1981
Aerial Photo Revised 1978

1981 Source Sheets

Hollywood
1981
7.5-minute, 24000
Photo Revised 1981
Aerial Photo Revised 1978

Los Angeles
1981
7.5-minute, 24000
Photo Revised 1981
Aerial Photo Revised 1978

1972 Source Sheets

Los Angeles
1972
7.5-minute, 24000
Photo Revised 1972
Aerial Photo Revised 1972

Hollywood
1972
7.5-minute, 24000
Photo Revised 1972
Aerial Photo Revised 1972

Topo Sheet Key

This EDR Topo Map Report is based upon the following USGS topographic map sheets.

1966 Source Sheets

Hollywood
1966
7.5-minute, 24000
Aerial Photo Revised 1964

Los Angeles
1966
7.5-minute, 24000
Aerial Photo Revised 1964

1953 Source Sheets

Hollywood
1953
7.5-minute, 24000
Aerial Photo Revised 1952

Los Angeles
1953
7.5-minute, 24000
Aerial Photo Revised 1952

1928 Source Sheets

Los Angeles
1928
7.5-minute, 24000

1900 Source Sheets

Pasadena
1900
15-minute, 62500

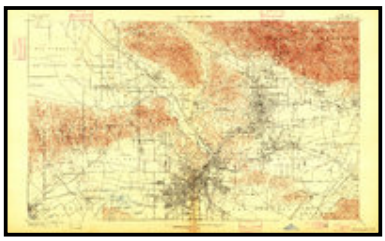

Los Angeles
1900
15-minute, 62500

Topo Sheet Key

This EDR Topo Map Report is based upon the following USGS topographic map sheets.

1896 Source Sheets

Santa Monica
1896
15-minute, 62500

Pasadena
1896
15-minute, 62500

1894 Source Sheets

Los Angeles
1894
15-minute, 62500

Historical Topo Map

2012

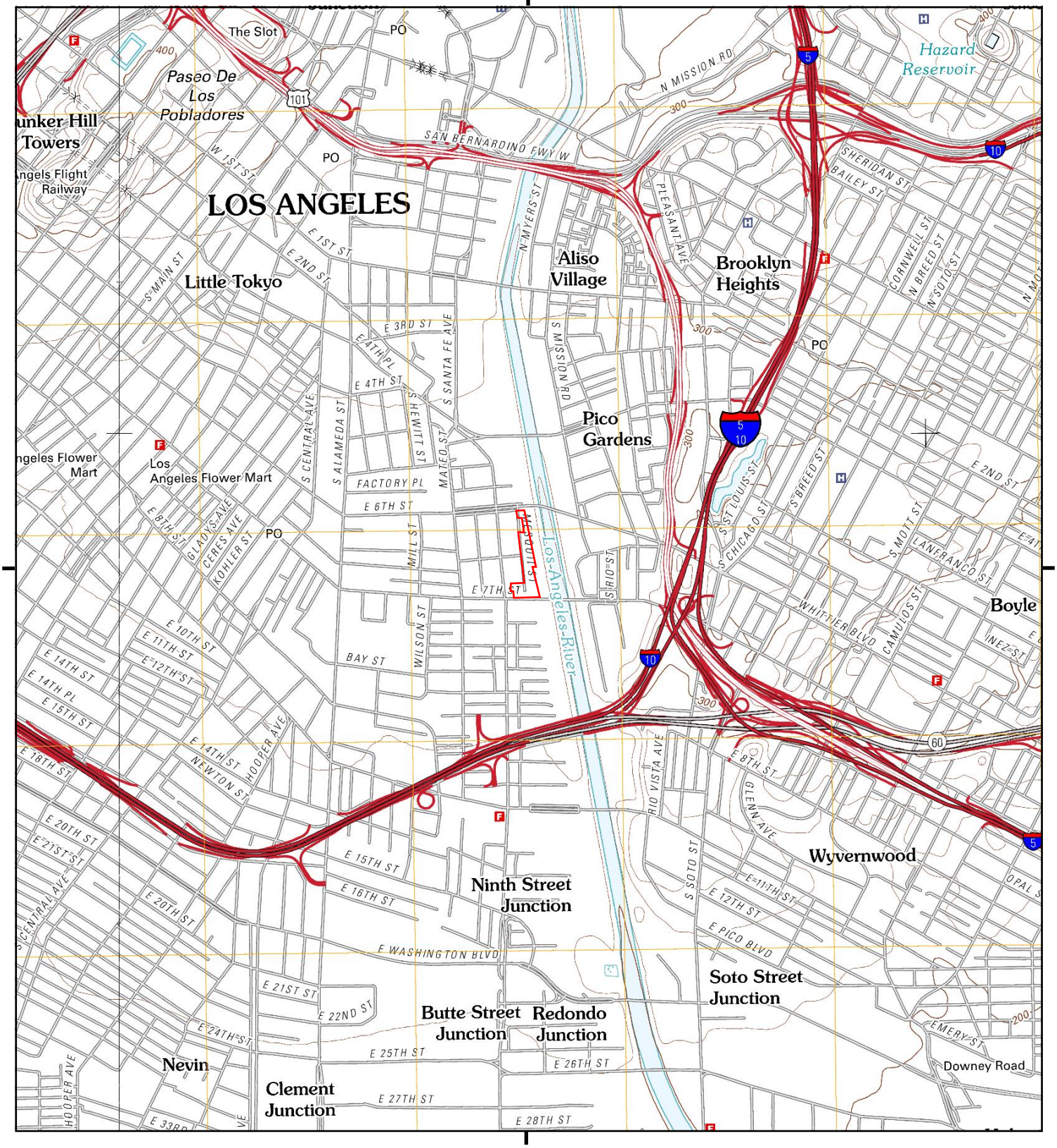

This report includes information from the following map sheet(s).

0 Miles 0.25 0.5 1 1.5

NW N NE
W E
SW S SE

TP, Los Angeles, 2012, 7.5-minute
W, Hollywood, 2012, 7.5-minute

SITE NAME: 670 Mesquit Street, Los Angeles, Californ
ADDRESS: 670 Mesquit Street
Los Angeles, CA 90021
CLIENT: Rincon

N

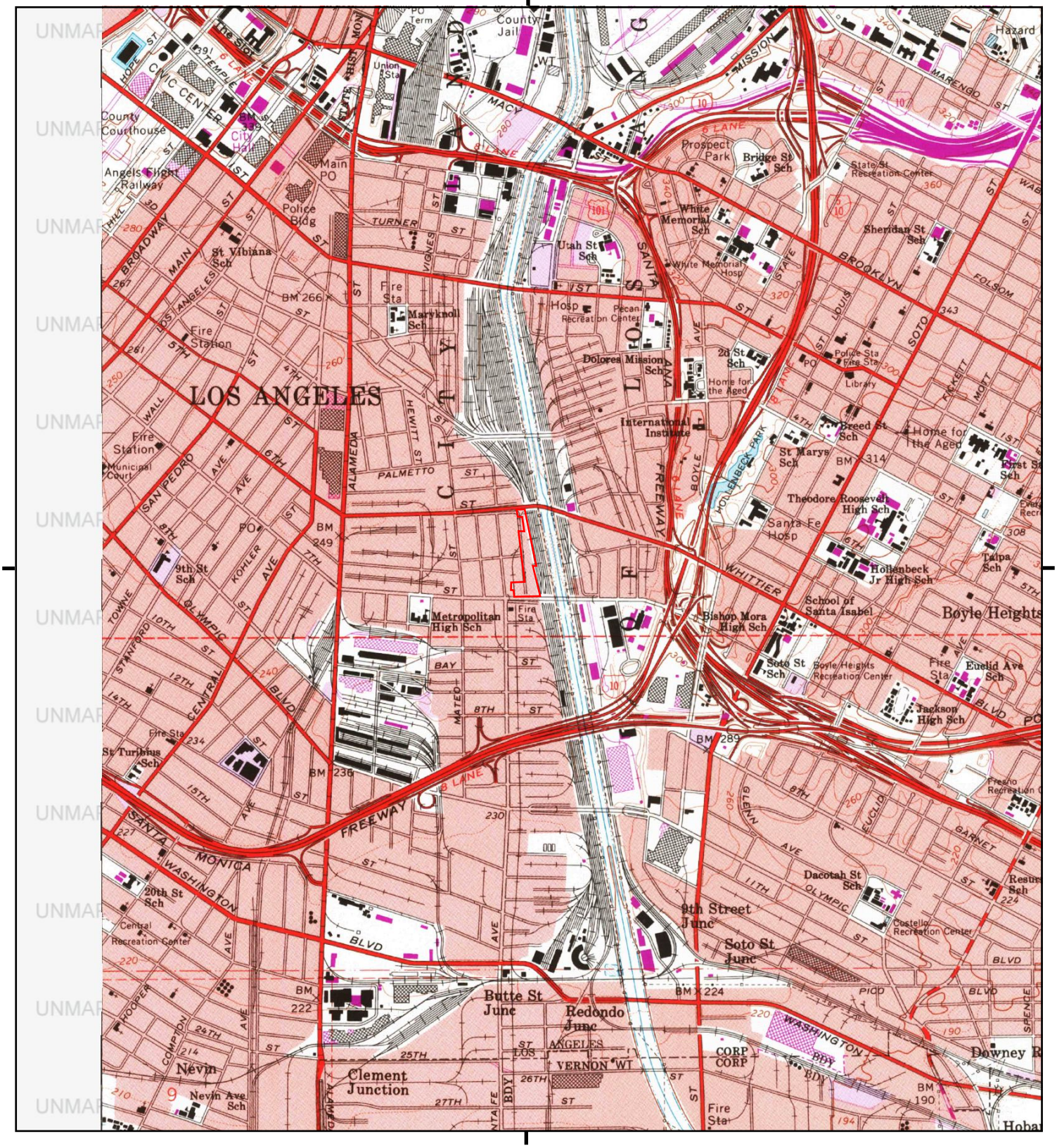

This report includes information from the following map sheet(s).

0 Miles 0.25 0.5 1 1.5

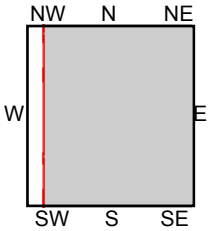

TP, Los Angeles, 1994, 7.5-minute

SITE NAME: 670 Mesquit Street, Los Angeles, Californ
ADDRESS: 670 Mesquit Street
Los Angeles, CA 90021
CLIENT: Rincon

N

Historical Topo Map

1981

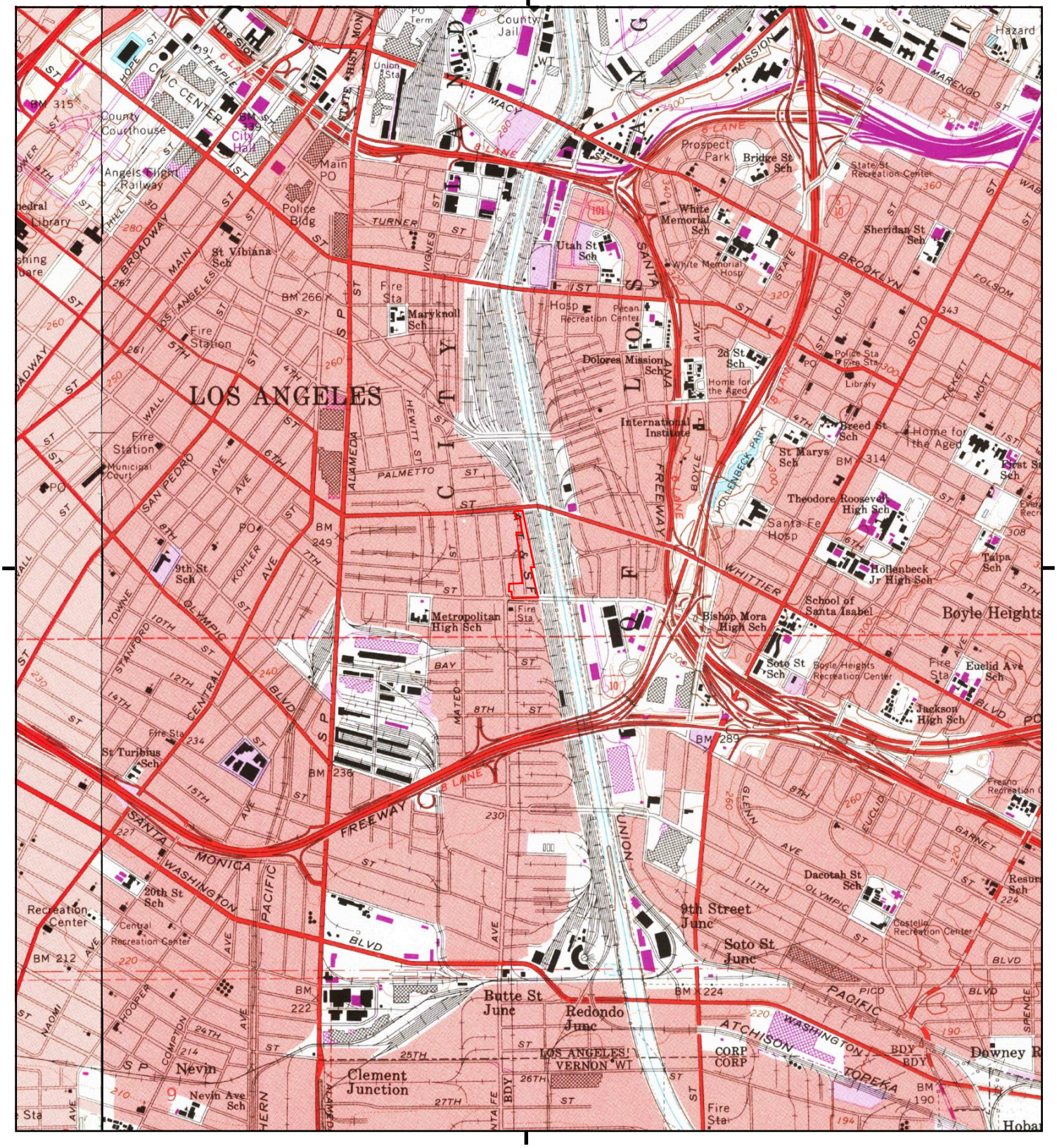

This report includes information from the following map sheet(s).

0 Miles 0.25 0.5 1 1.5

NW N NE
W E
SW S SE

TP, Los Angeles, 1981, 7.5-minute
W, Hollywood, 1981, 7.5-minute

SITE NAME: 670 Mesquit Street, Los Angeles, Californ
ADDRESS: 670 Mesquit Street
Los Angeles, CA 90021
CLIENT: Rincon

N

Historical Topo Map

1972

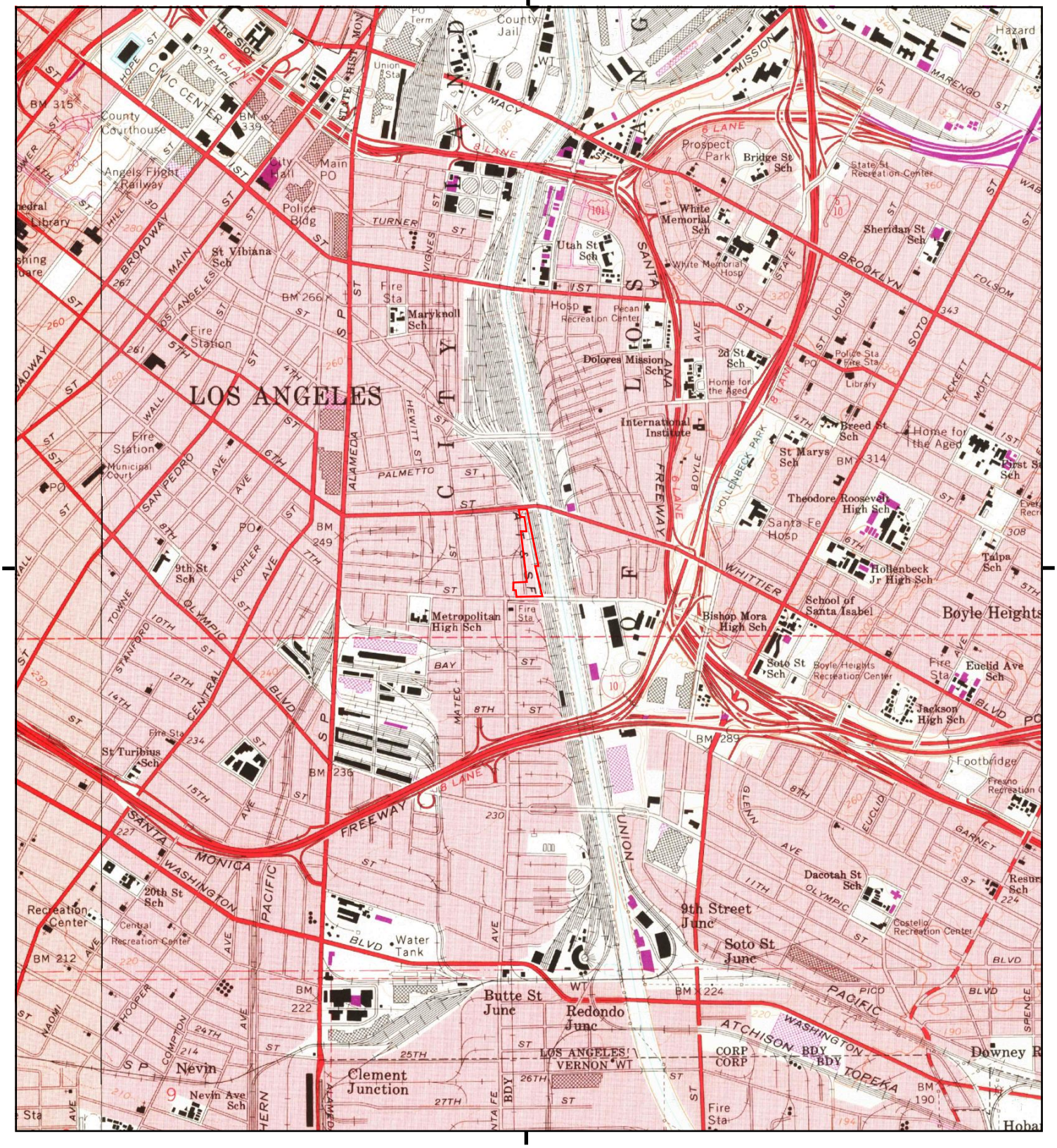

This report includes information from the following map sheet(s).

0 Miles 0.25 0.5 1 1.5

NW N NE
W E
SW S SE

TP, Los Angeles, 1972, 7.5-minute
W, Hollywood, 1972, 7.5-minute

SITE NAME: 670 Mesquit Street, Los Angeles, Californ
ADDRESS: 670 Mesquit Street
Los Angeles, CA 90021
CLIENT: Rincon

N

Historical Topo Map

1966

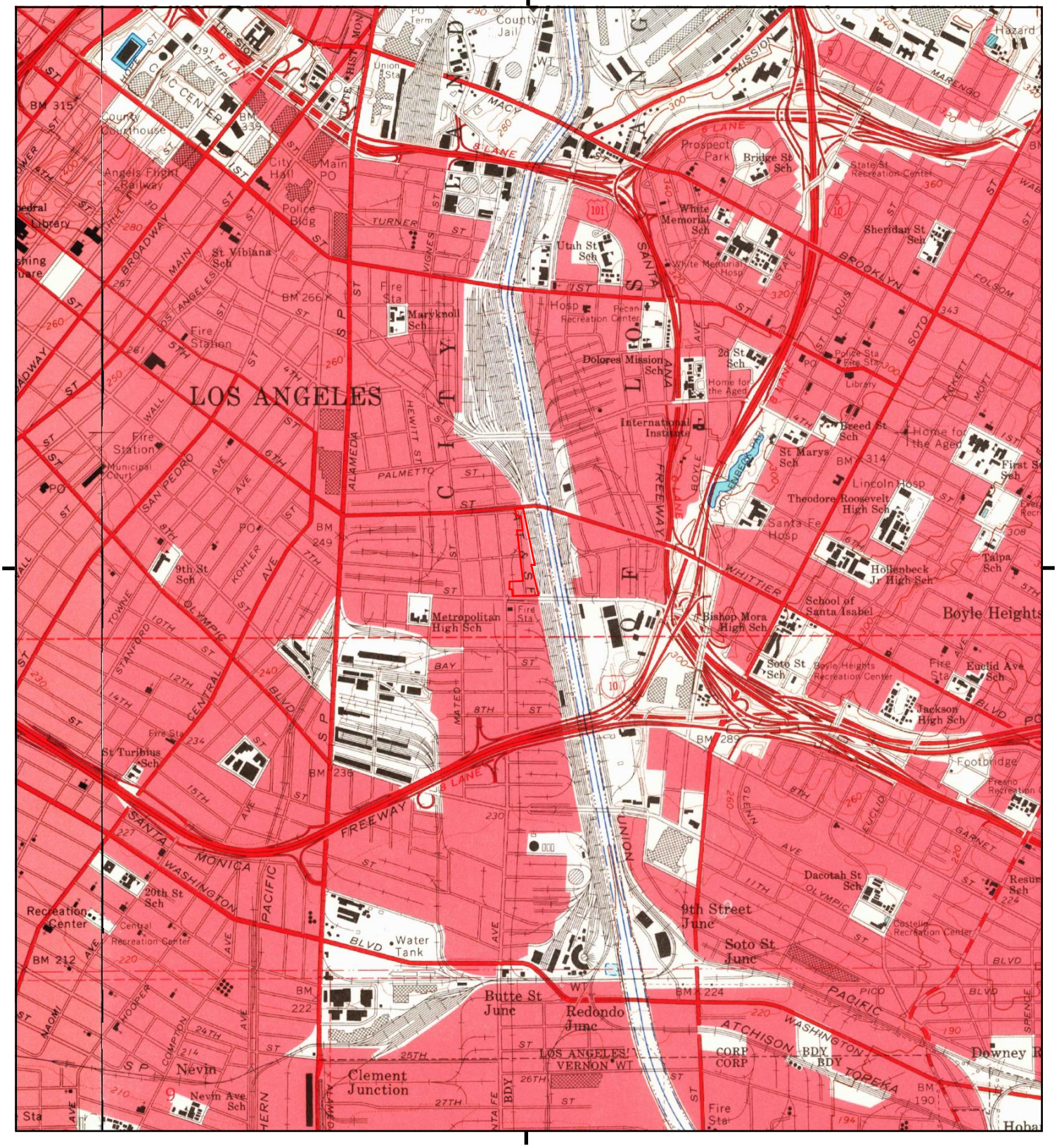

This report includes information from the following map sheet(s).

0 Miles 0.25 0.5 1 1.5

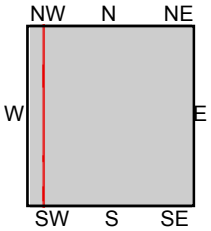

TP, Los Angeles, 1966, 7.5-minute
W, Hollywood, 1966, 7.5-minute

SITE NAME: 670 Mesquit Street, Los Angeles, Californ
ADDRESS: 670 Mesquit Street
Los Angeles, CA 90021
CLIENT: Rincon

N

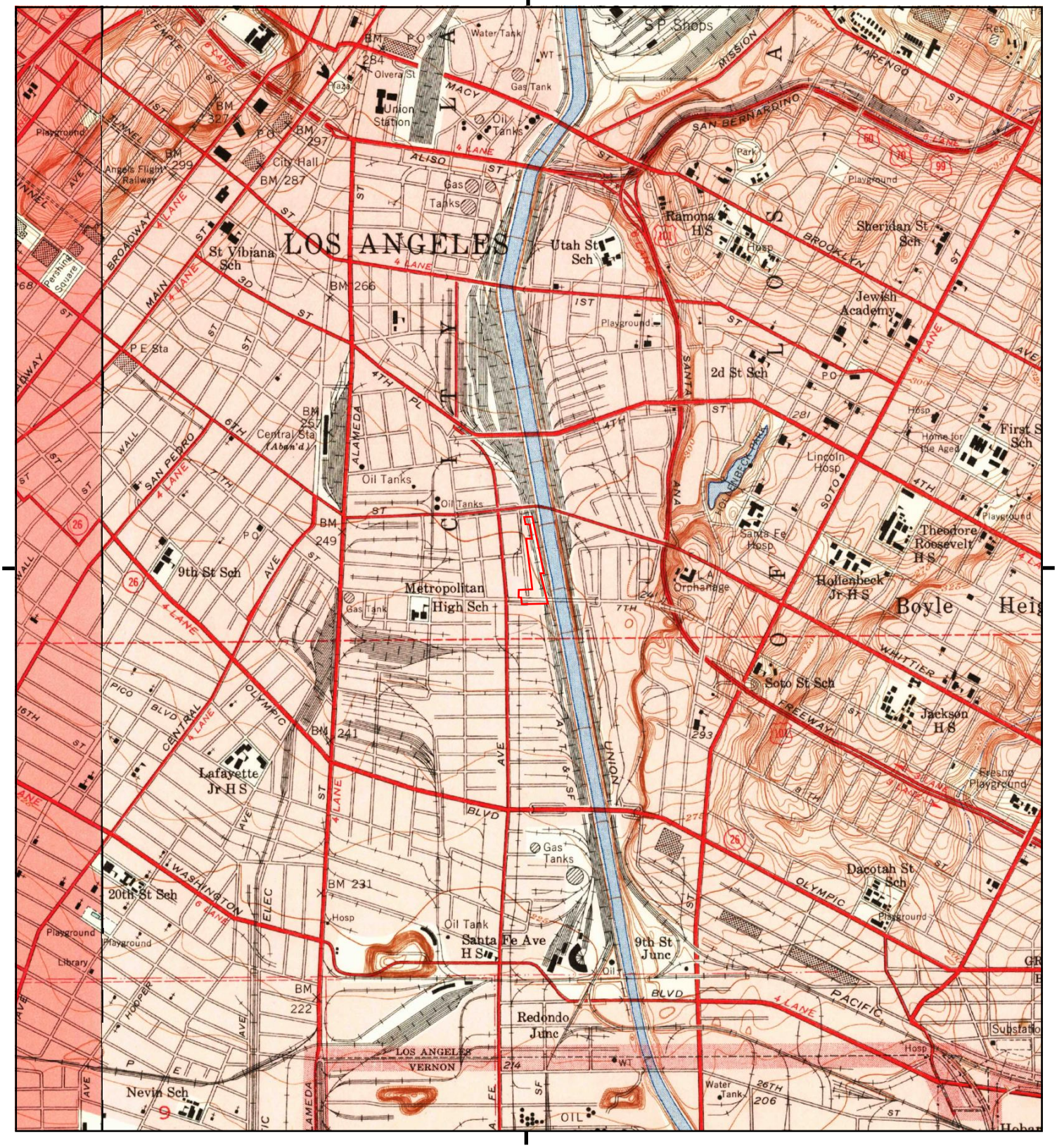

This report includes information from the following map sheet(s).

0 Miles 0.25 0.5 1 1.5

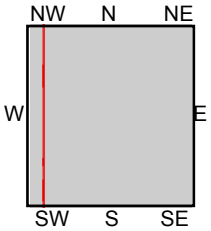

TP, Los Angeles, 1953, 7.5-minute
W, Hollywood, 1953, 7.5-minute

SITE NAME: 670 Mesquit Street, Los Angeles, Californ
ADDRESS: 670 Mesquit Street
Los Angeles, CA 90021
CLIENT: Rincon

N

This report includes information from the following map sheet(s).

0 Miles 0.25 0.5 1 1.5

NW N NE
W E
SW S SE

TP, Los Angeles, 1928, 7.5-minute

SITE NAME: 670 Mesquit Street, Los Angeles, Californ
ADDRESS: 670 Mesquit Street
Los Angeles, CA 90021
CLIENT: Rincon

N

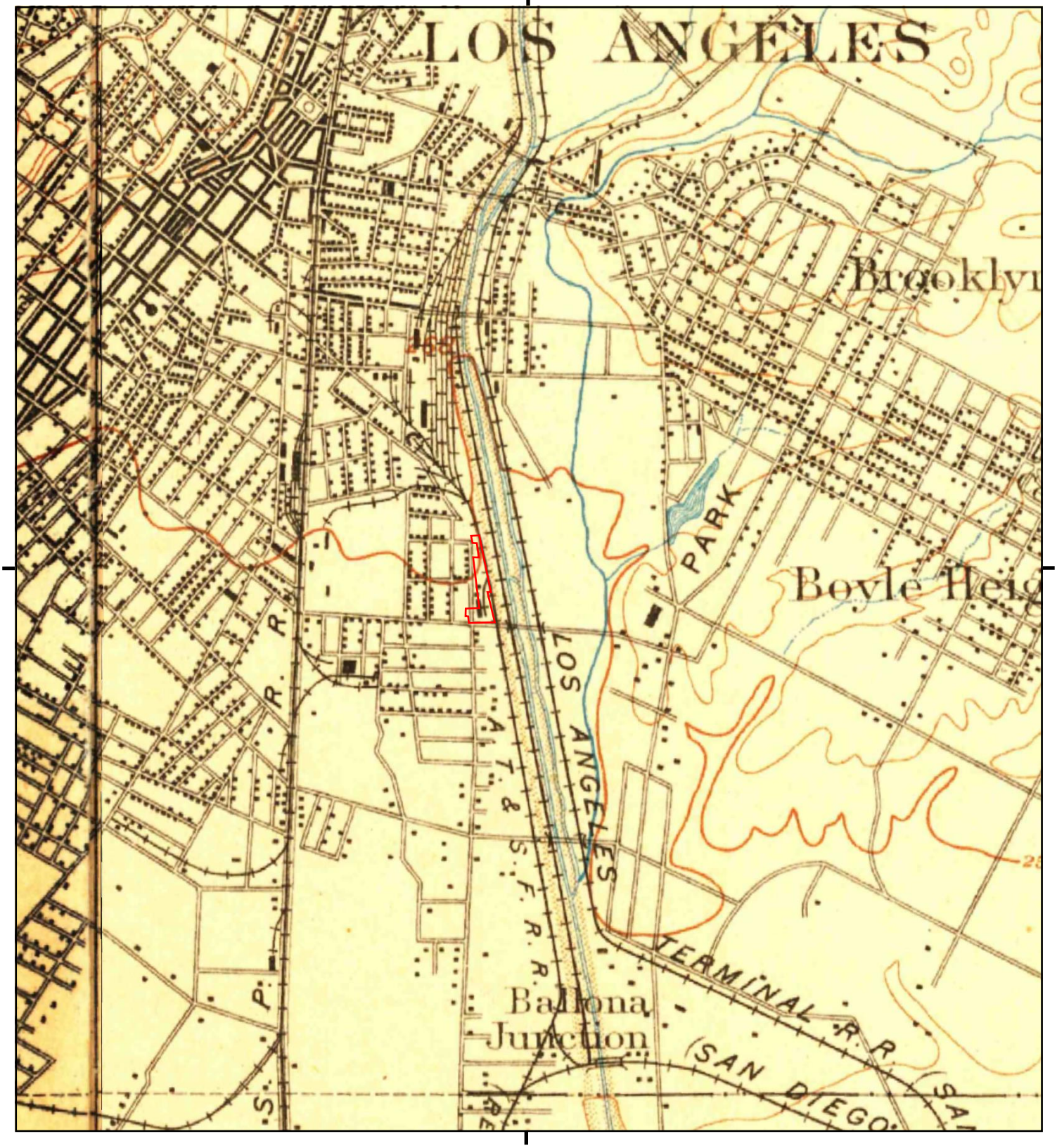

This report includes information from the following map sheet(s).

0 Miles 0.25 0.5 1 1.5

NW N NE
W E
SW S SE

TP, Pasadena, 1900, 15-minute
TP, Los Angeles, 1900, 15-minute

SITE NAME: 670 Mesquit Street, Los Angeles, Californ
ADDRESS: 670 Mesquit Street
Los Angeles, CA 90021
CLIENT: Rincon

N

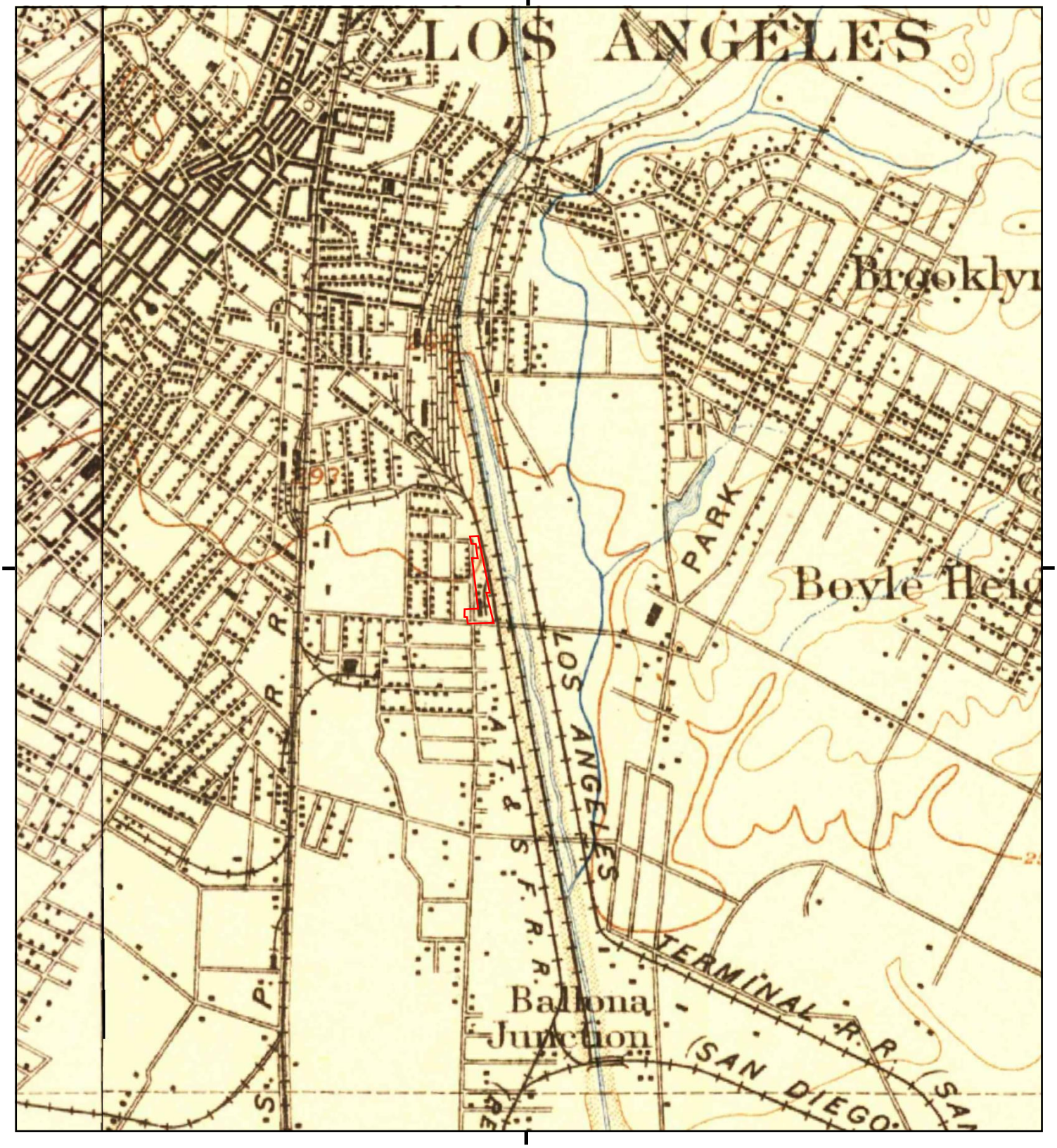

This report includes information from the following map sheet(s).

0 Miles 0.25 0.5 1 1.5

NW N NE
W E
SW S SE

TP, Pasadena, 1896, 15-minute
NW, Santa Monica, 1896, 15-minute

SITE NAME: 670 Mesquit Street, Los Angeles, Californ
ADDRESS: 670 Mesquit Street
Los Angeles, CA 90021
CLIENT: Rincon

N

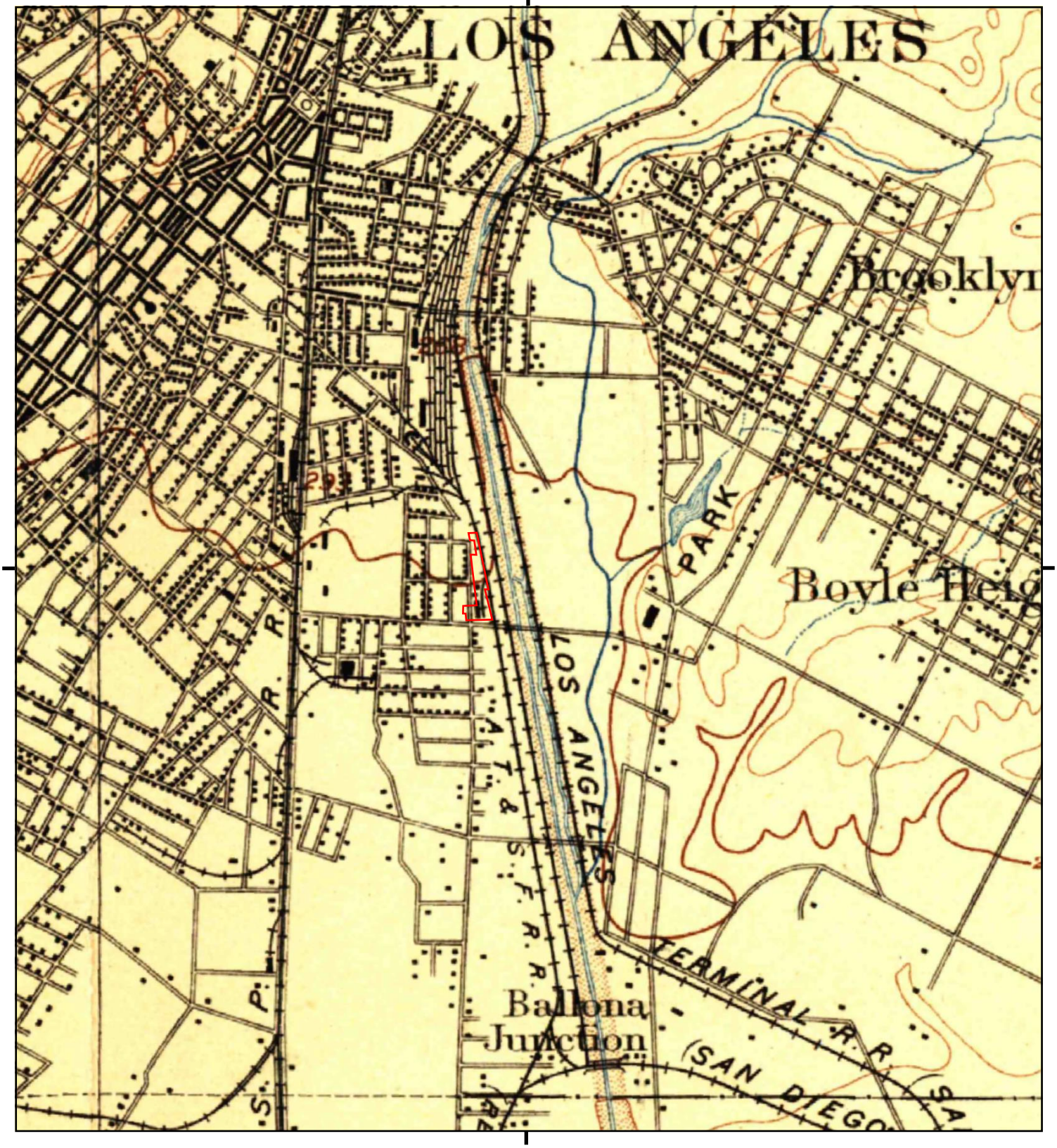

This report includes information from the following map sheet(s).

0 Miles 0.25 0.5 1 1.5

NW N NE
W E
SW S SE

TP, Los Angeles, 1894, 15-minute

SITE NAME: 670 Mesquit Street, Los Angeles, Californ
ADDRESS: 670 Mesquit Street
Los Angeles, CA 90021
CLIENT: Rincon

N

670 Mesquit Street, Los Angeles, California, 90021

670 Mesquit Street

Los Angeles, CA 90021

Inquiry Number: 4682931.3

July 25, 2016

Certified Sanborn® Map Report

6 Armstrong Road, 4th floor
Shelton, CT 06484
Toll Free: 800.352.0050
www.edrnet.com

Certified Sanborn® Map Report

07/25/16

Site Name:

670 Mesquit Street, Los Angele
670 Mesquit Street
Los Angeles, CA 90021
EDR Inquiry # 4682931.3

Client Name:

Rincon
180 North Ashwood Avenue
Ventura, CA 93003-0000
Contact: Sarah Larese

The Sanborn Library has been searched by EDR and maps covering the target property location as provided by Rincon were identified for the years listed below. The Sanborn Library is the largest, most complete collection of fire insurance maps. The collection includes maps from Sanborn, Bromley, Perris & Browne, Hopkins, Barlow, and others. Only Environmental Data Resources Inc. (EDR) is authorized to grant rights for commercial reproduction of maps by the Sanborn Library LLC, the copyright holder for the collection. Results can be authenticated by visiting www.edrnet.com/sanborn.

The Sanborn Library is continually enhanced with newly identified map archives. This report accesses all maps in the collection as of the day this report was generated.

Certified Sanborn Results:

Certification # 6DA5-41EB-B5C0

PO # 16-02944

Project 16-02944

Maps Provided:

1970	1900
1967	1894
1960	1890
1959	
1954	
1953	
1950	
1906	

Sanborn® Library search results

Certification #: 6DA5-41EB-B5C0

The Sanborn Library includes more than 1.2 million fire insurance maps from Sanborn, Bromley, Perris & Browne, Hopkins, Barlow and others which track historical property usage in approximately 12,000 American cities and towns. Collections searched:

- ☑ Library of Congress
- ☑ University Publications of America
- ☑ EDR Private Collection

The Sanborn Library LLC Since 1866™

Limited Permission To Make Copies

Rincon (the client) is permitted to make up to FIVE photocopies of this Sanborn Map transmittal and each fire insurance map accompanying this report solely for the limited use of its customer. No one other than the client is authorized to make copies. Upon request made directly to an EDR Account Executive, the client may be permitted to make a limited number of additional photocopies. This permission is conditioned upon compliance by the client, its customer and their agents with EDR's copyright policy; a copy of which is available upon request.

Disclaimer - Copyright and Trademark Notice

This Report contains certain information obtained from a variety of public and other sources reasonably available to Environmental Data Resources, Inc. It cannot be concluded from this Report that coverage information for the target and surrounding properties does not exist from other sources. NO WARRANTY EXPRESSED OR IMPLIED, IS MADE WHATSOEVER IN CONNECTION WITH THIS REPORT. ENVIRONMENTAL DATA RESOURCES, INC. SPECIFICALLY DISCLAIMS THE MAKING OF ANY SUCH WARRANTIES, INCLUDING WITHOUT LIMITATION, MERCHANTABILITY OR FITNESS FOR A PARTICULAR USE OR PURPOSE. ALL RISK IS ASSUMED BY THE USER. IN NO EVENT SHALL ENVIRONMENTAL DATA RESOURCES, INC. BE LIABLE TO ANYONE, WHETHER ARISING OUT OF ERRORS OR OMISSIONS, NEGLIGENCE, ACCIDENT OR ANY OTHER CAUSE, FOR ANY LOSS OF DAMAGE, INCLUDING, WITHOUT LIMITATION, SPECIAL, INCIDENTAL, CONSEQUENTIAL, OR EXEMPLARY DAMAGES. ANY LIABILITY ON THE PART OF ENVIRONMENTAL DATA RESOURCES, INC. IS STRICTLY LIMITED TO A REFUND OF THE AMOUNT PAID FOR THIS REPORT. Purchaser accepts this Report "AS IS". Any analyses, estimates, ratings, environmental risk levels or risk codes provided in this Report are provided for illustrative purposes only, and are not intended to provide, nor should they be interpreted as providing any facts regarding, or prediction or forecast of, any environmental risk for any property. Only a Phase I Environmental Site Assessment performed by an environmental professional can provide information regarding the environmental risk for any property. Additionally, the information provided in this Report is not to be construed as legal advice.

Copyright 2016 by Environmental Data Resources, Inc. All rights reserved. Reproduction in any media or format, in whole or in part, of any report or map of Environmental Data Resources, Inc., or its affiliates, is prohibited without prior written permission.

EDR and its logos (including Sanborn and Sanborn Map) are trademarks of Environmental Data Resources, Inc. or its affiliates. All other trademarks used herein are the property of their respective owners.

Sanborn Sheet Key

This Certified Sanborn Map Report is based upon the following Sanborn Fire Insurance map sheets.

1970 Source Sheets

Volume 2, Sheet 207
1970



Volume 2, Sheet 208
1970

1967 Source Sheets

Volume 2, Sheet 207
1967



Volume 2, Sheet 208
1967

1960 Source Sheets

Volume 2, Sheet 208
1960

1959 Source Sheets

Volume 2, Sheet 208
1959

Sanborn Sheet Key

This Certified Sanborn Map Report is based upon the following Sanborn Fire Insurance map sheets.

1954 Source Sheets

Volume 2, Sheet 208
1954

1953 Source Sheets

Volume 2, Sheet 208
1953

Volume 2, Sheet 208
1953

1950 Source Sheets



Volume 2, Sheet 207
1950-Jun

Volume 2, Sheet 208
1950-Jun

Volume 2, Sheet 208
1950

Sanborn Sheet Key

This Certified Sanborn Map Report is based upon the following Sanborn Fire Insurance map sheets.

1906 Source Sheets



Volume 2, Sheet 208
1906

1900 Source Sheets

Volume 4, Sheet 264
1900

Volume 4, Sheet 265
1900

1894 Source Sheets



Volume 3, Sheet 110
1894

1890 Source Sheets

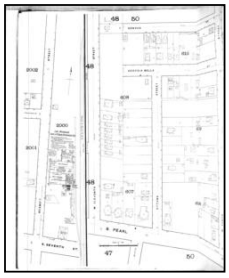

Volume 2, Sheet 49
1890

Certified Sanborn® Map

1970

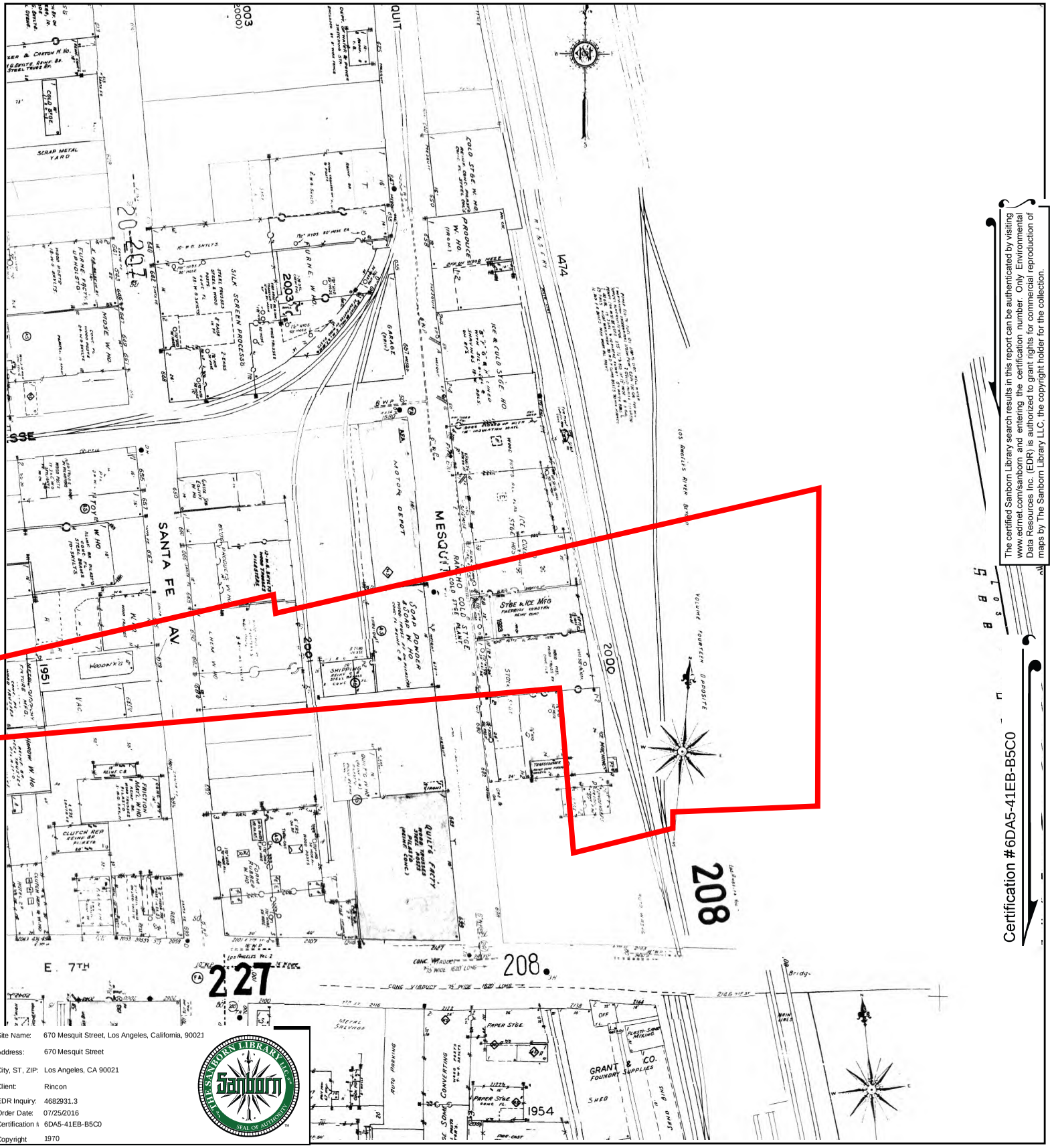

The certified Sanborn Library search results in this report can be authenticated by visiting www.edrnet.com/sanborn and entering the certification number. Only Environmental Data Resources Inc. (EDR) is authorized to grant rights for commercial reproduction of maps by The Sanborn Library LLC, the copyright holder for the collection.

Site Name:	670 Mesquit Street, Los Angeles, California, 90021
Address:	670 Mesquit Street
City, ST, ZIP:	Los Angeles, CA 90021
Client:	Rincon
EDR Inquiry:	4682931.3
Order Date:	07/25/2016
Certification #	6DA5-41EB-B5C0
Copyright	1970

This Certified Sanborn Map combines the following sheets.
Outlined areas indicate map sheets within the collection.

0 Feet 150 300 600

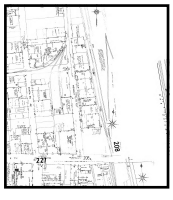

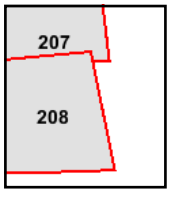

Volume 2, Sheet 208
Volume 2, Sheet 207

N

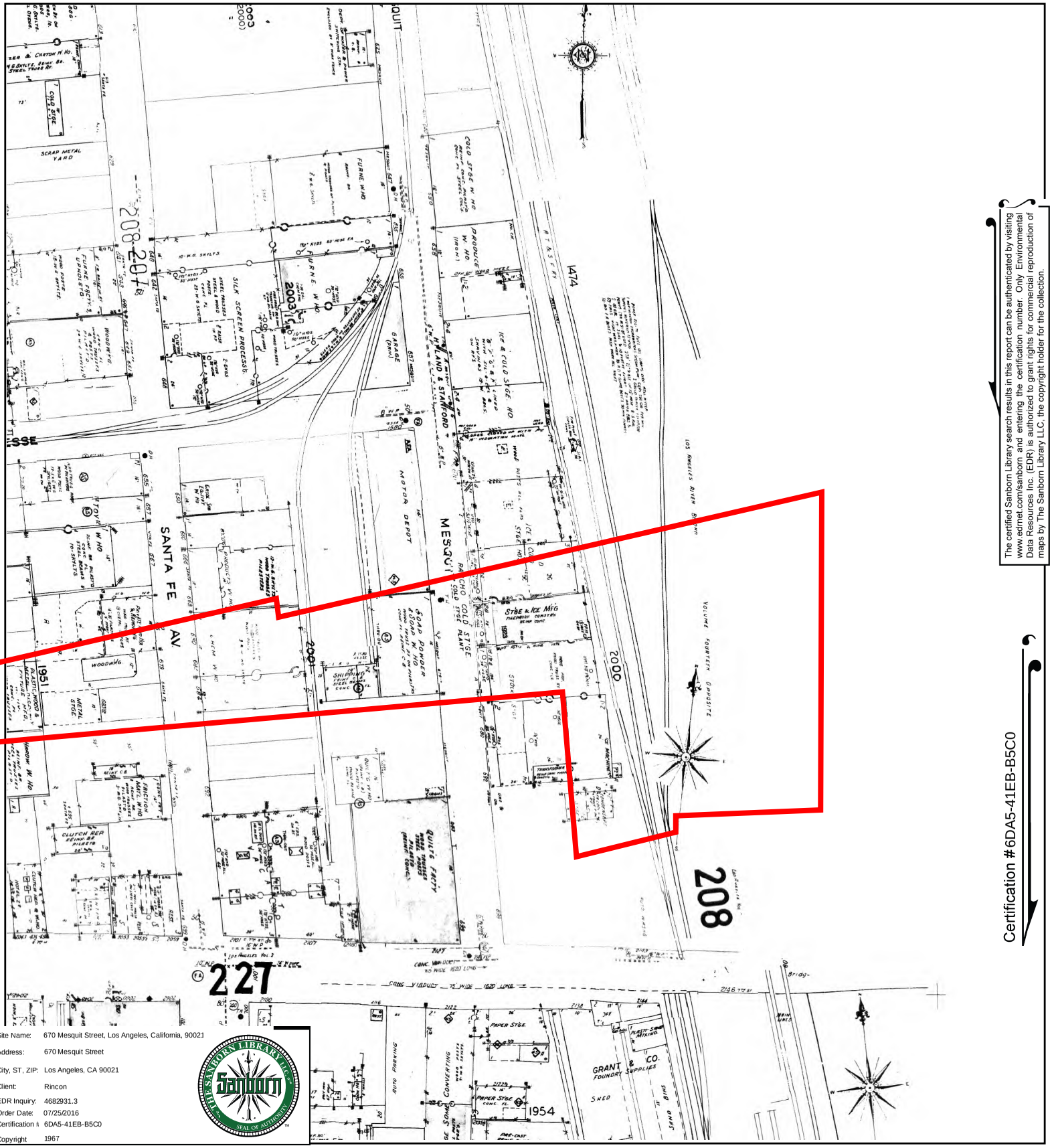

The certified Sanborn Library search results in this report can be authenticated by visiting www.edrnet.com/sanborn and entering the certification number. Only Environmental Data Resources Inc. (EDR) is authorized to grant rights for commercial reproduction of maps by The Sanborn Library LLC, the copyright holder for the collection.

Certification #6DA5-41EB-B5C0

Site Name:	670 Mesquit Street, Los Angeles, California, 90021
Address:	670 Mesquit Street
City, ST, ZIP:	Los Angeles, CA 90021
Client:	Rincon
EDR Inquiry:	4682931.3
Order Date:	07/25/2016
Certification #	6DA5-41EB-B5C0
Copyright	1967

This Certified Sanborn Map combines the following sheets.
Outlined areas indicate map sheets within the collection.

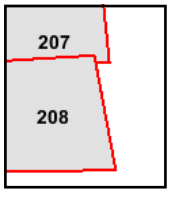

Volume 2, Sheet 208
Volume 2, Sheet 207

0 Feet 150 300 600

N

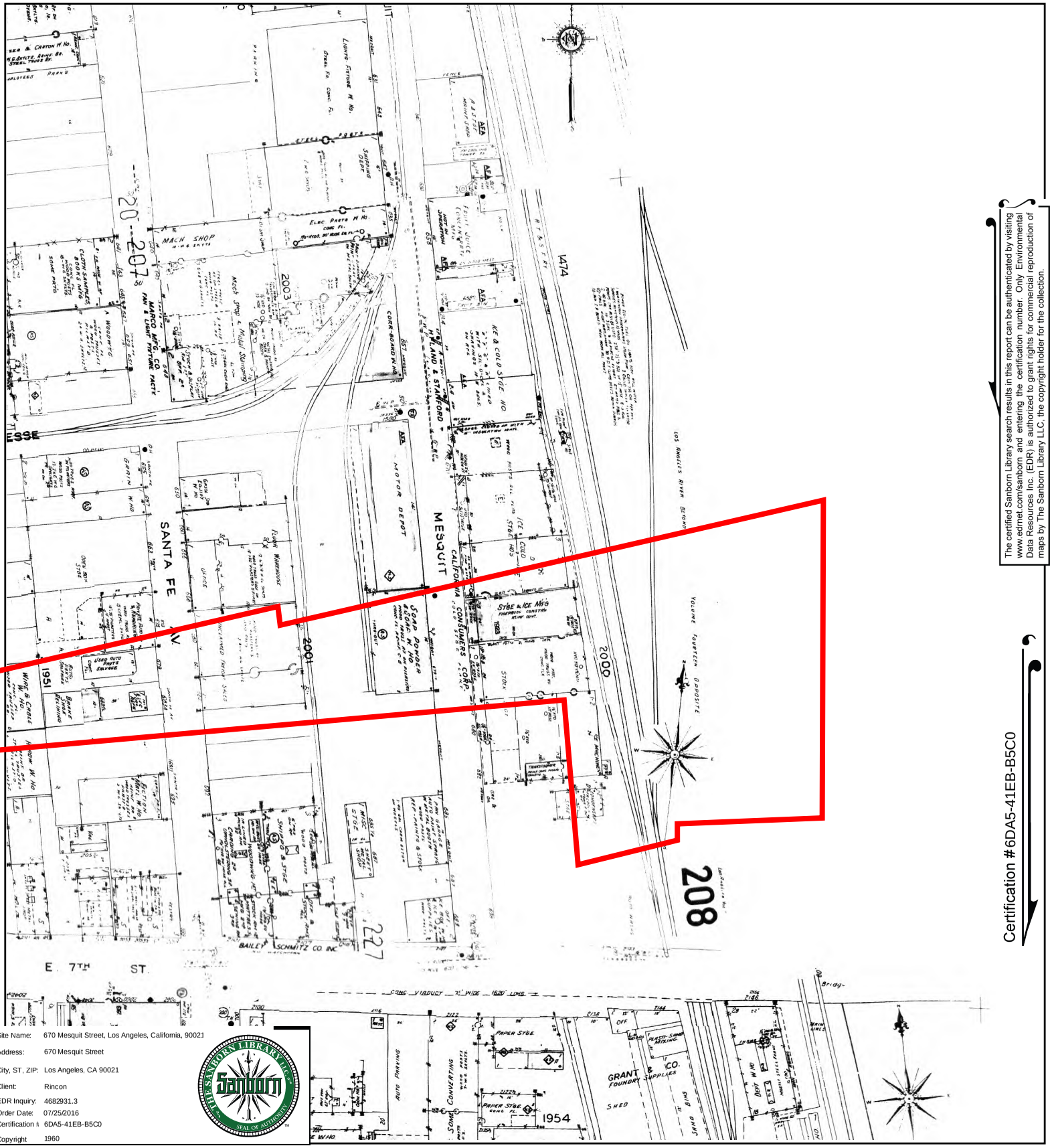

The certified Sanborn Library search results in this report can be authenticated by visiting www.edrnet.com/sanborn and entering the certification number. Only Environmental Data Resources Inc. (EDR) is authorized to grant rights for commercial reproduction of maps by The Sanborn Library LLC, the copyright holder for the collection.

Certification #6DA5-41EB-B5C0

Site Name:	670 Mesquit Street, Los Angeles, California, 90021
Address:	670 Mesquit Street
City, ST, ZIP:	Los Angeles, CA 90021
Client:	Rincon
EDR Inquiry:	4682931.3
Order Date:	07/25/2016
Certification #	6DA5-41EB-B5C0
Copyright	1960

This Certified Sanborn Map combines the following sheets.
Outlined areas indicate map sheets within the collection.

0 Feet 150 300 600



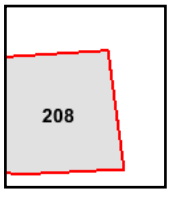

Volume 2, Sheet 208

N

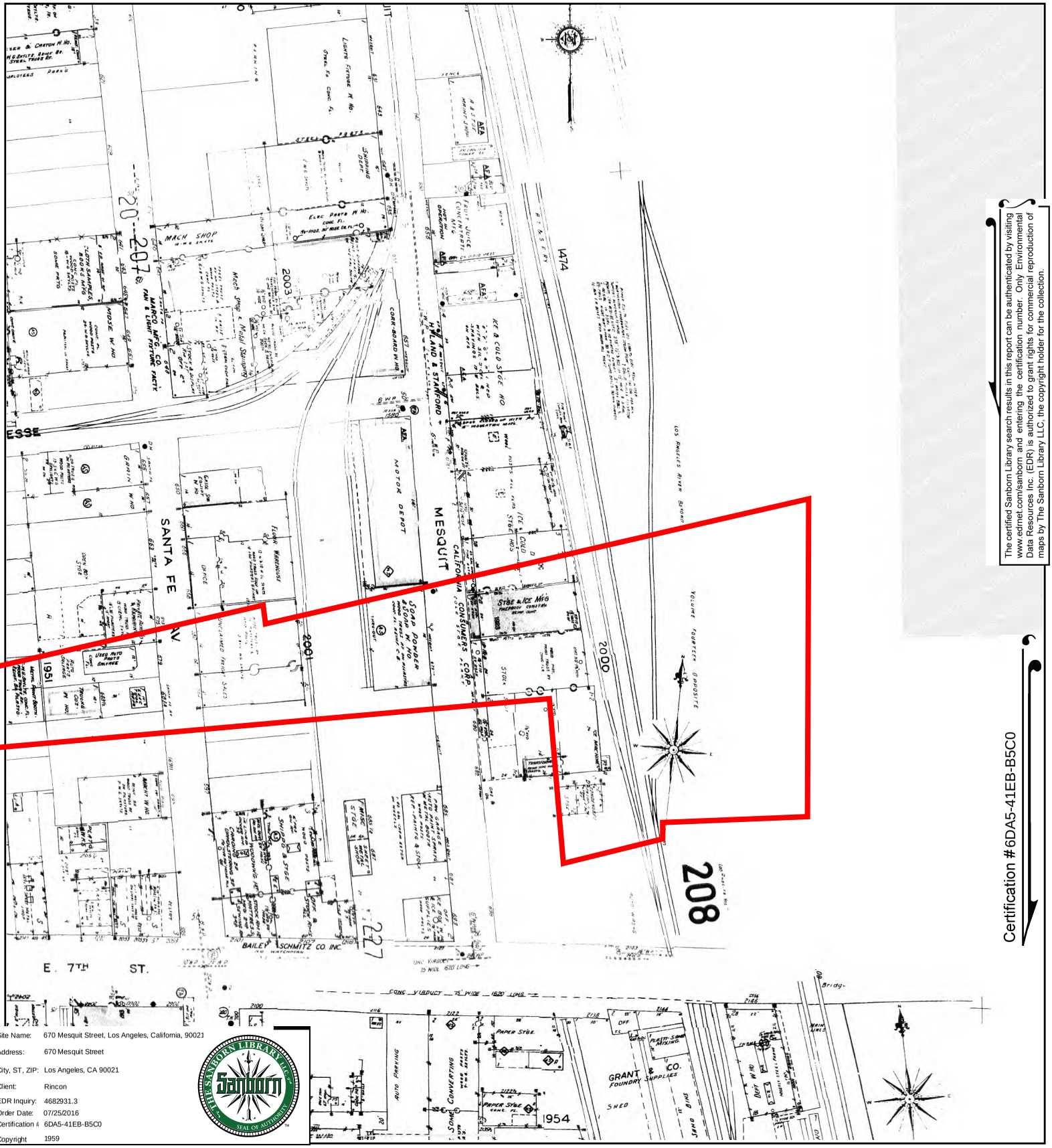

The certified Sanborn Library search results in this report can be authenticated by visiting www.edrnet.com/sanborn and entering the certification number. Only Environmental Data Resources Inc. (EDR) is authorized to grant rights for commercial reproduction of maps by The Sanborn Library LLC, the copyright holder for the collection.

Certification #6DA5-41EB-B5C0

Site Name:	670 Mesquit Street, Los Angeles, California, 90021
Address:	670 Mesquit Street
City, ST, ZIP:	Los Angeles, CA 90021
Client:	Rincon
EDR Inquiry:	4682931.3
Order Date:	07/25/2016
Certification #	6DA5-41EB-B5C0
Copyright	1959

This Certified Sanborn Map combines the following sheets.
Outlined areas indicate map sheets within the collection.

0 Feet 150 300 600

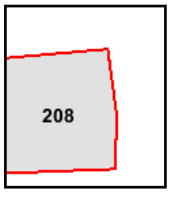

Volume 2, Sheet 208

N

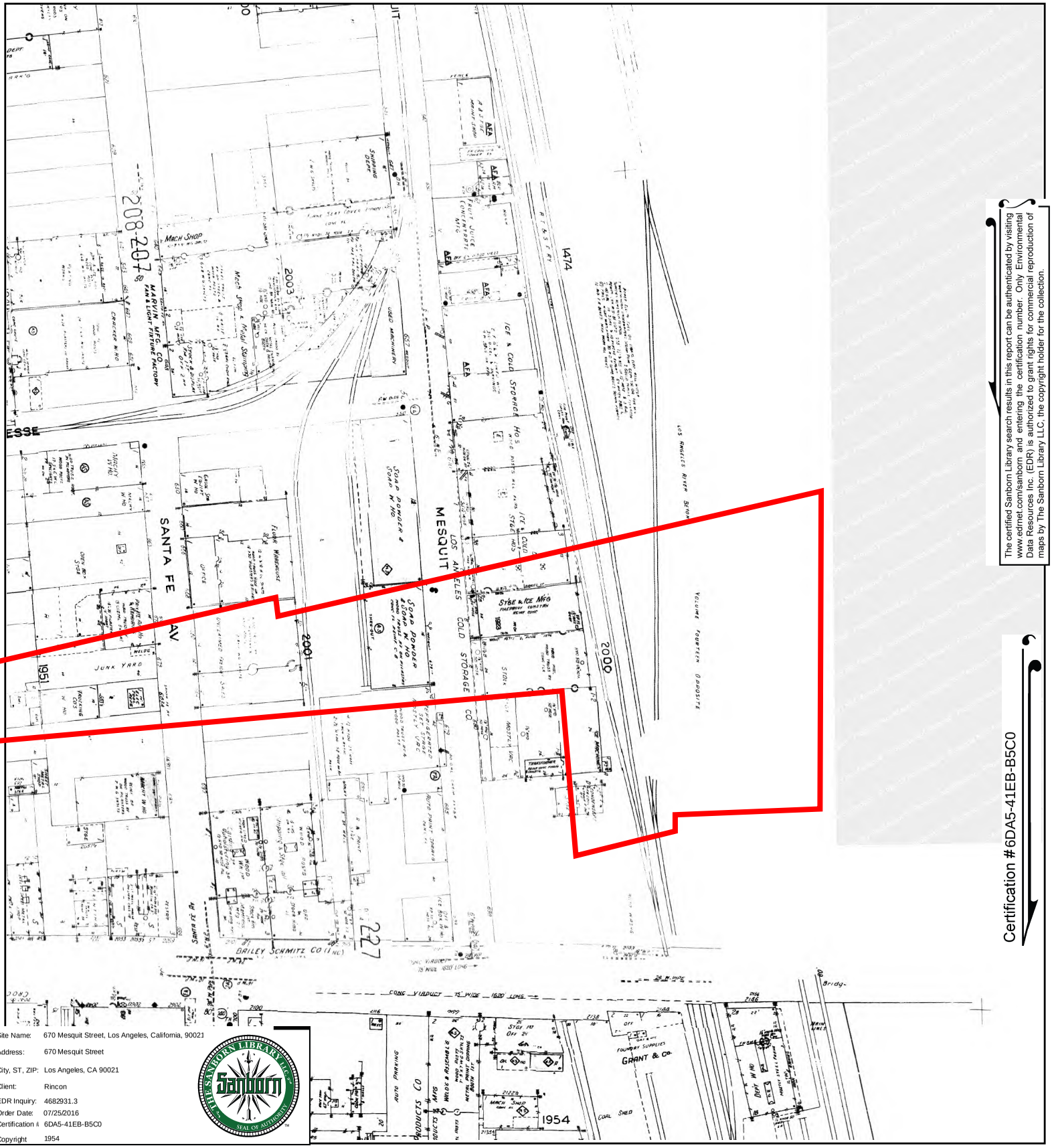
208-207
MARVIN MFG CO
FAN & LIGHT FIXTURE FACTORY
MACH SHOP
2003
1474
ICE & COLD STORAGE
SODA PIONEER
SODA N HO
SODA FOUNTAIN
SODA N HO

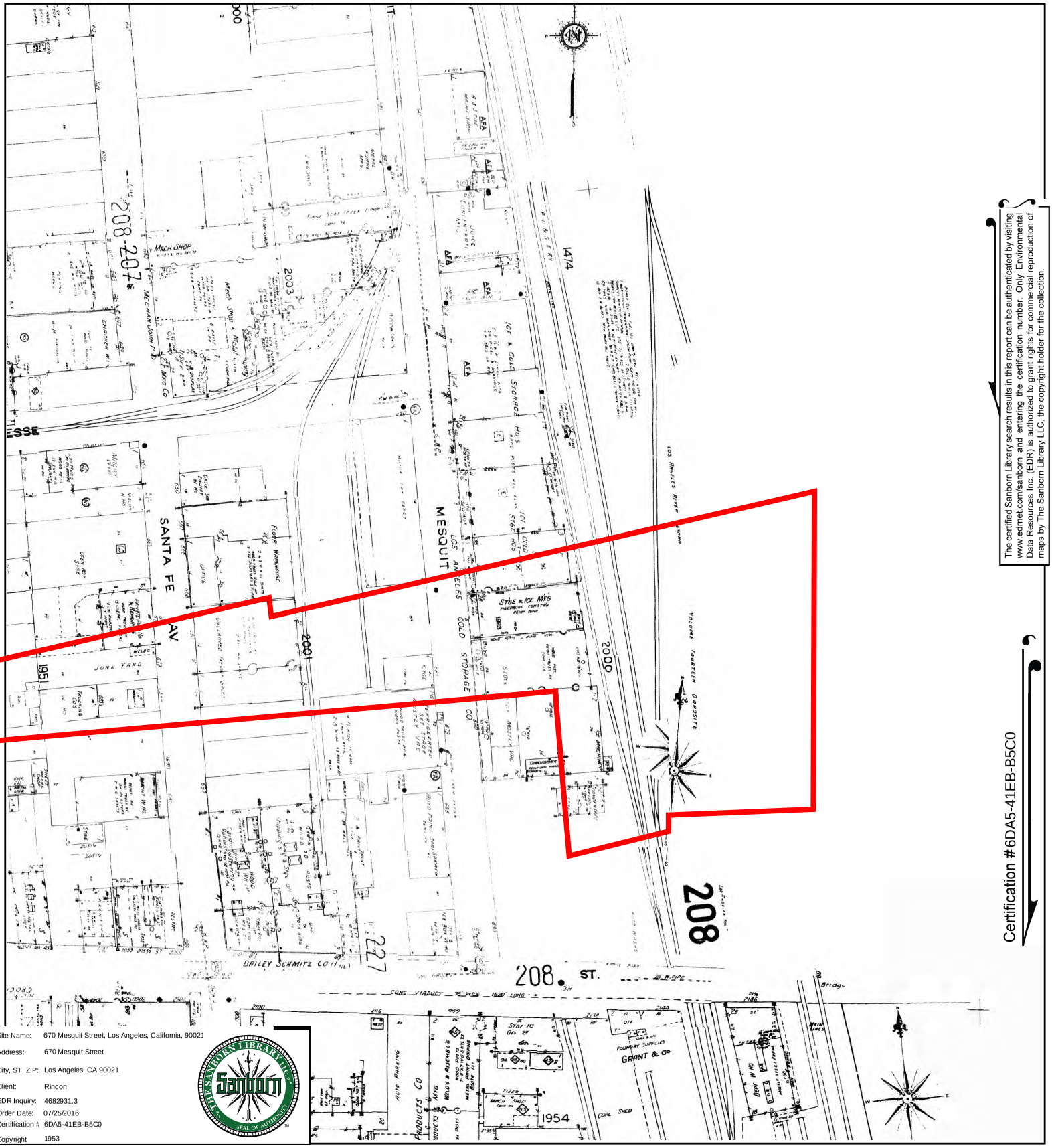

The certified Sanborn Library search results in this report can be authenticated by visiting www.edrnet.com/sanborn and entering the certification number. Only Environmental Data Resources Inc. (EDR) is authorized to grant rights for commercial reproduction of maps by The Sanborn Library LLC, the copyright holder for the collection.

Certification #6DA5-41EB-B5C0

Site Name:	670 Mesquit Street, Los Angeles, California, 90021
Address:	670 Mesquit Street
City, ST, ZIP:	Los Angeles, CA 90021
Client:	Rincon
EDR Inquiry:	4682931.3
Order Date:	07/25/2016
Certification #	6DA5-41EB-B5C0
Copyright	1953

This Certified Sanborn Map combines the following sheets.
Outlined areas indicate map sheets within the collection.

0 Feet 150 300 600

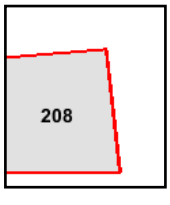

Volume 2, Sheet 208
Volume 2, Sheet 208

N

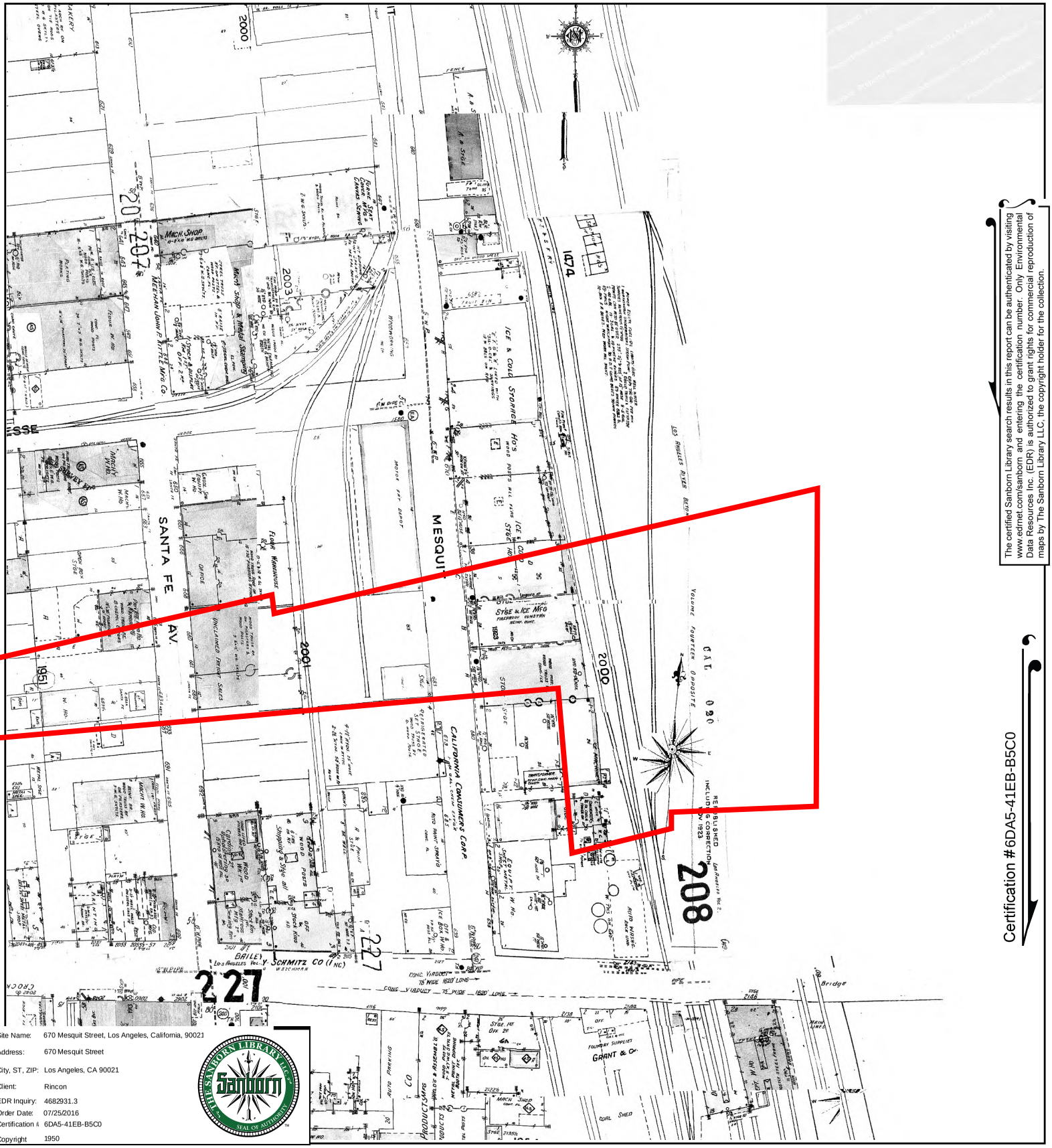

The certified Sanborn Library search results in this report can be authenticated by visiting www.edrnet.com/sanborn and entering the certification number. Only Environmental Data Resources Inc. (EDR) is authorized to grant rights for commercial reproduction of maps by The Sanborn Library LLC, the copyright holder for the collection.

Certification #6DA5-41EB-B5C0

Site Name:	670 Mesquit Street, Los Angeles, California, 90021
Address:	670 Mesquit Street
City, ST, ZIP:	Los Angeles, CA 90021
Client:	Rincon
EDR Inquiry:	4682931.3
Order Date:	07/25/2016
Certification #	6DA5-41EB-B5C0
Copyright	1950

This Certified Sanborn Map combines the following sheets.
Outlined areas indicate map sheets within the collection.

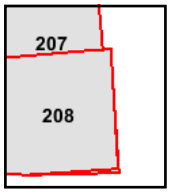

Volume 2, Sheet 208
Volume 2, Sheet 208
Volume 2, Sheet 207

0 Feet 150 300 600

N

Certified Sanborn® Map

1906

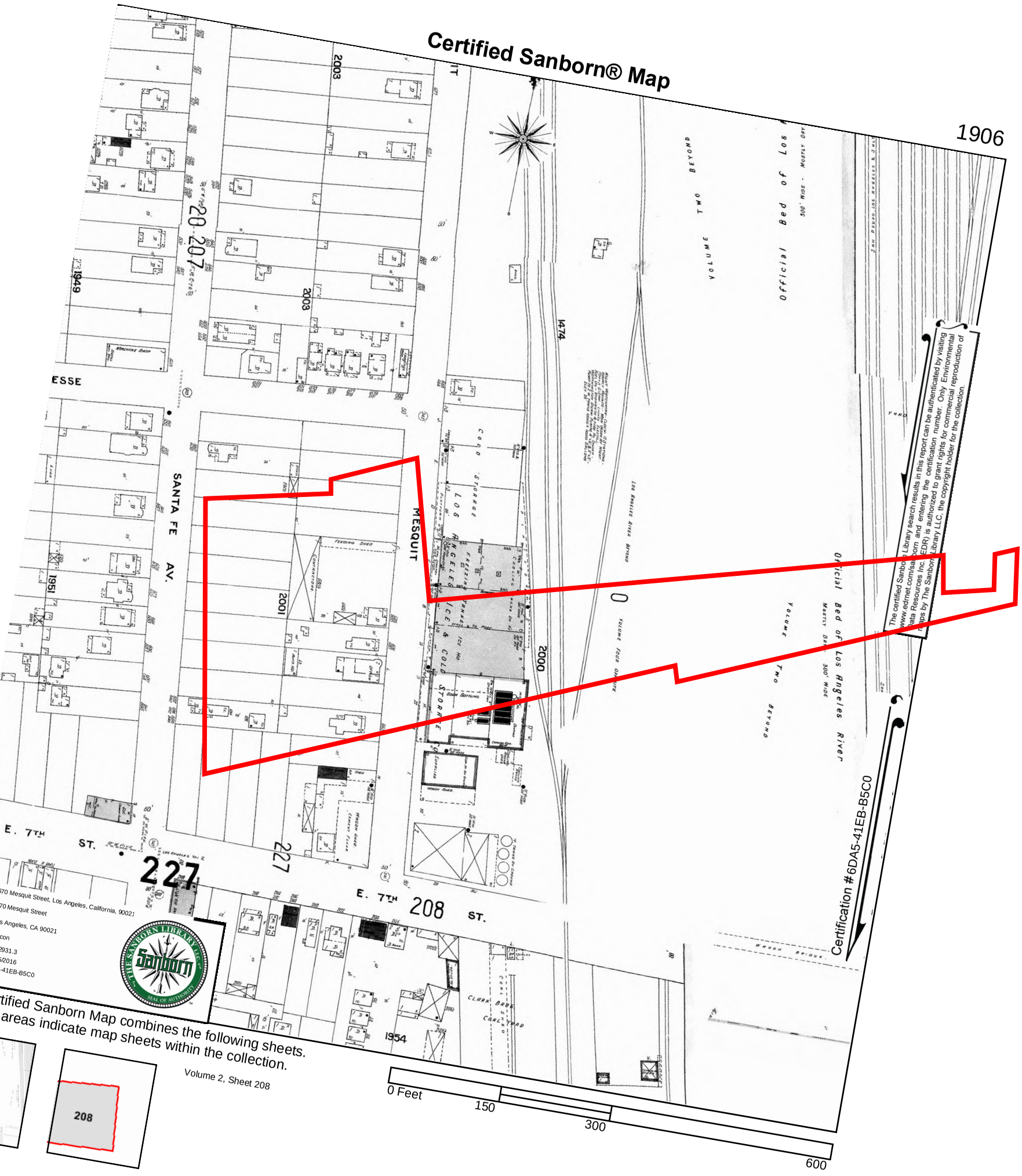

Site Name: 670 Mesquit Street, Los Angeles, California, 90021
Address: 670 Mesquit Street
City, ST, ZIP: Los Angeles, CA 90021
Client: Rincon
EDR Inquiry: 4682931.3
Order Date: 07/25/2016
Certification #: 6DA5-41EB-B5C0
Copyright 1906

The certified Sanborn Library search results in this report can be authenticated by visiting www.edrnet.com/sanborn and entering the certification number. Only Environmental Data Resources Inc. (EDR) is authorized to grant rights for commercial reproduction of maps by The Sanborn Library LLC, the copyright holder for the collection.

This Certified Sanborn Map combines the following sheets.
Outlined areas indicate map sheets within the collection.

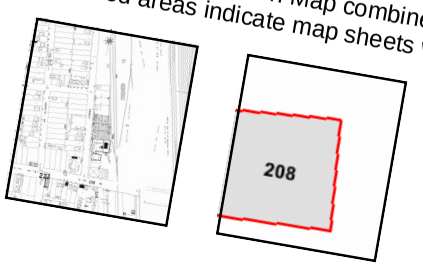

Volume 2, Sheet 208

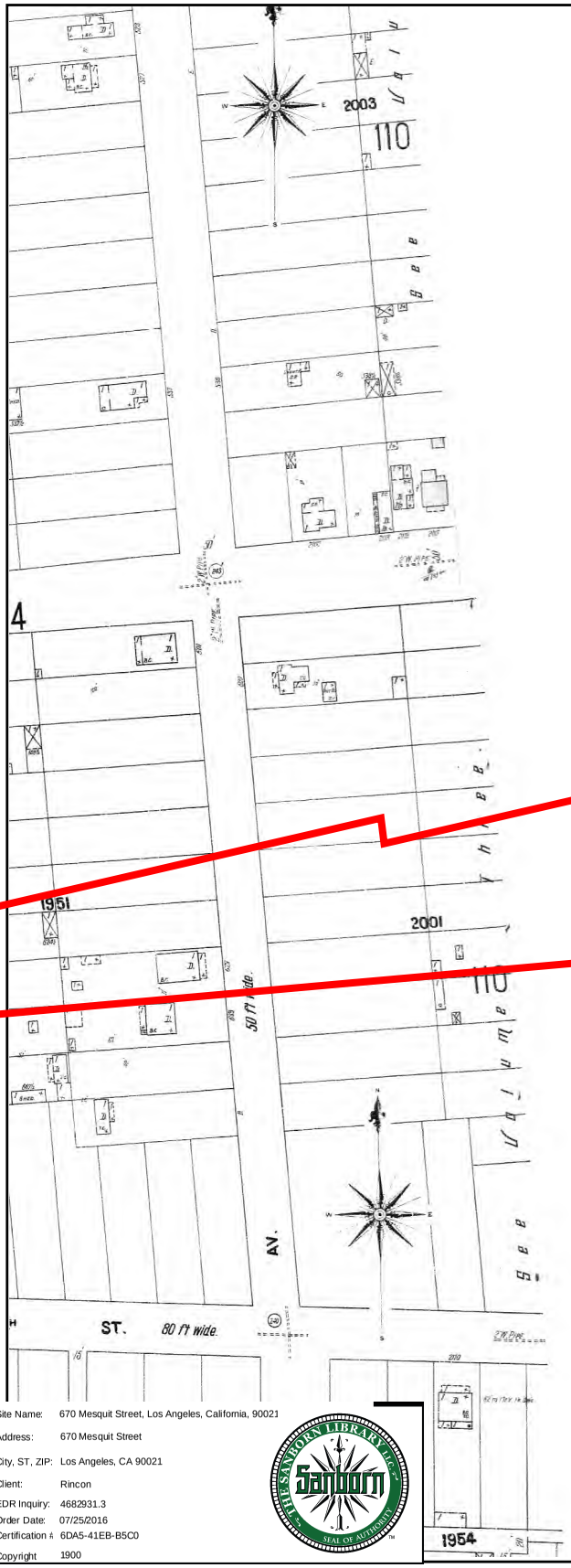

The certified Sanborn Library search results in this report can be authenticated by visiting www.edrnet.com/sanborn and entering the certification number. Only Environmental Data Resources Inc. (EDR) is authorized to grant rights for commercial reproduction of maps by The Sanborn Library LLC, the copyright holder for the collection.

Certification #6DA5-41EB-B5C0

Site Name: 670 Mesquit Street, Los Angeles, California, 90021
Address: 670 Mesquit Street
City, ST, ZIP: Los Angeles, CA 90021
Client: Rincon
EDR Inquiry: 4682931.3
Order Date: 07/25/2016
Certification #: 6DA5-41EB-B5C0
Copyright: 1900

This Certified Sanborn Map combines the following sheets.
Outlined areas indicate map sheets within the collection.

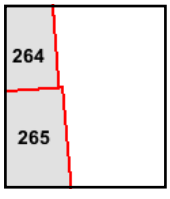

Volume 4, Sheet 265
Volume 4, Sheet 264

0 Feet 150 300 600

N

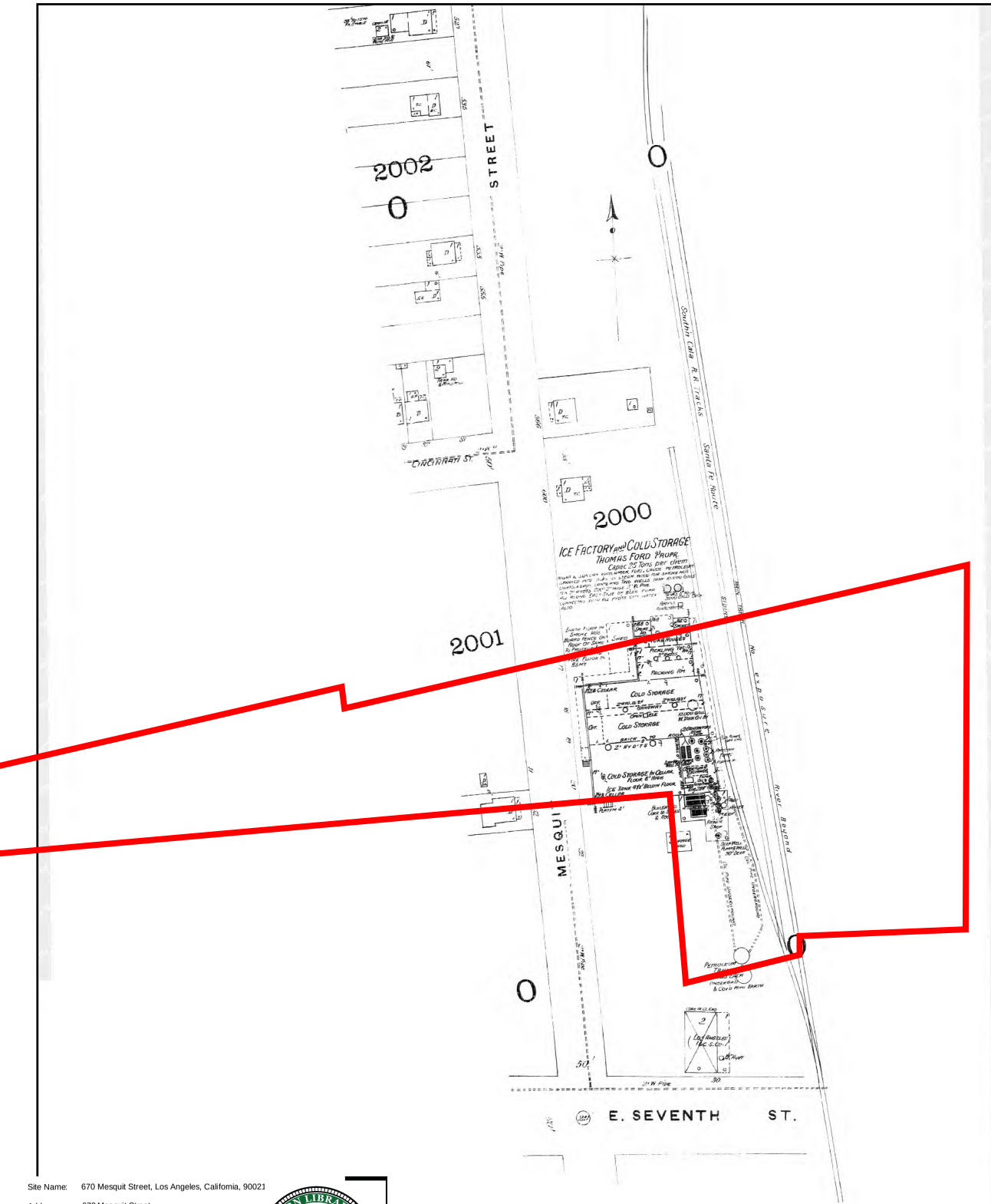

The certified Sanborn Library search results in this report can be authenticated by visiting www.edrnet.com/sanborn and entering the certification number. Only Environmental Data Resources Inc. (EDR) is authorized to grant rights for commercial reproduction of maps by The Sanborn Library LLC, the copyright holder for the collection.

Certification #6DA5-41EB-B5C0

Site Name: 670 Mesquit Street, Los Angeles, California, 90021
Address: 670 Mesquit Street
City, ST, ZIP: Los Angeles, CA 90021
Client: Rincon
EDR Inquiry: 4682931.3
Order Date: 07/25/2016
Certification #: 6DA5-41EB-B5C0
Copyright 1894

This Certified Sanborn Map combines the following sheets.
Outlined areas indicate map sheets within the collection.

0 Feet 150 300 600

Volume 3, Sheet 110



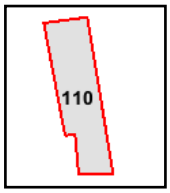

N

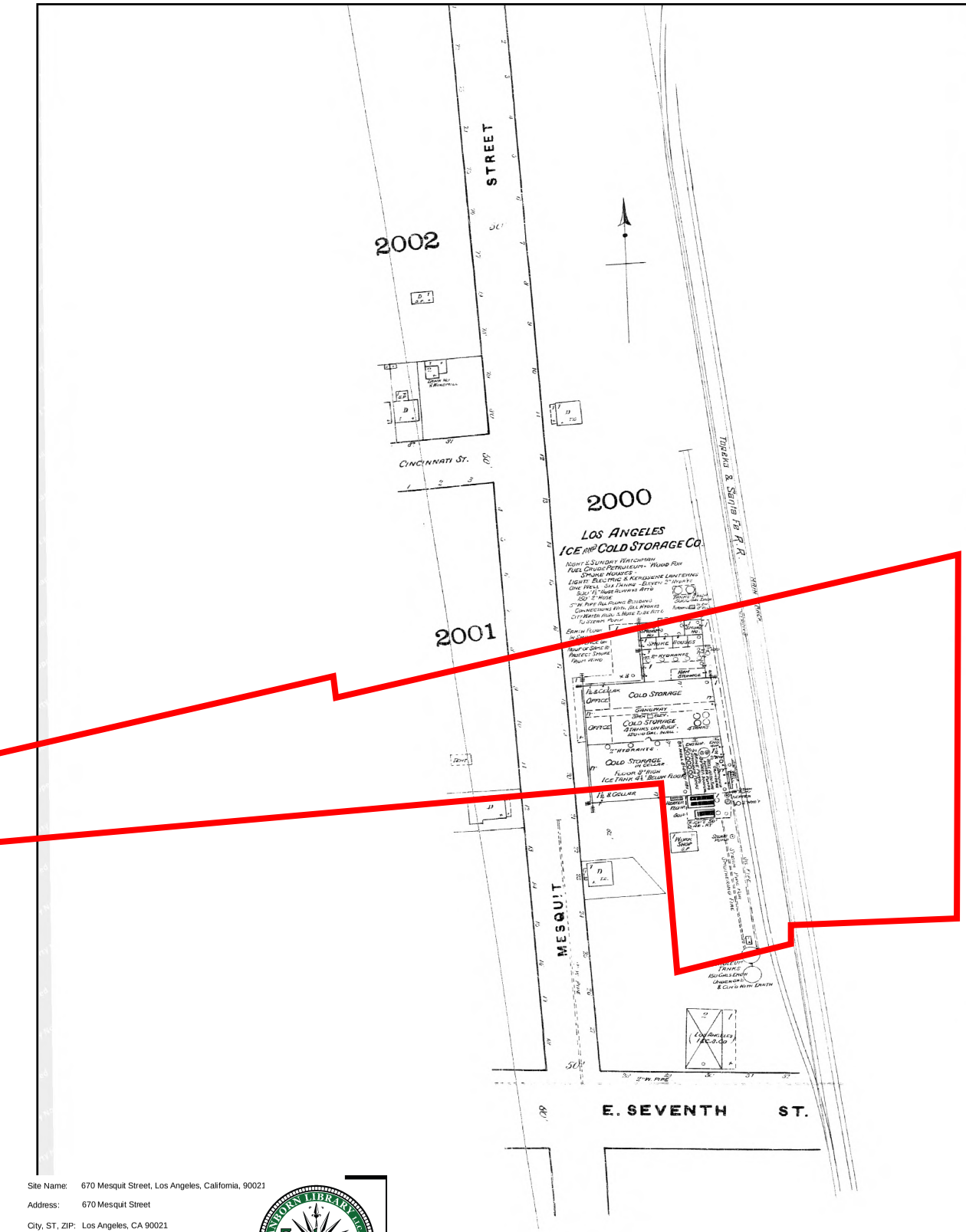

The certified Sanborn Library search results in this report can be authenticated by visiting www.edrnet.com/sanborn and entering the certification number. Only Environmental Data Resources Inc. (EDR) is authorized to grant rights for commercial reproduction of maps by The Sanborn Library LLC, the copyright holder for the collection.

Certification #6DA5-41EB-B5C0

Site Name:	670 Mesquit Street, Los Angeles, California, 90021
Address:	670 Mesquit Street
City, ST, ZIP:	Los Angeles, CA 90021
Client:	Rincon
EDR Inquiry:	4682931.3
Order Date:	07/25/2016
Certification #	6DA5-41EB-B5C0
Copyright	1890

This Certified Sanborn Map combines the following sheets.
Outlined areas indicate map sheets within the collection.

0 Feet 150 300 600

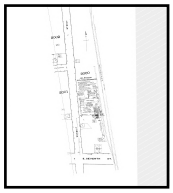

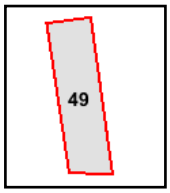

Volume 2, Sheet 49

N

670 Mesquit Street, Los Angeles, California, 90021

670 Mesquit Street

Los Angeles, CA 90021

Inquiry Number: 4682931.9

July 26, 2016

The EDR Aerial Photo Decade Package

6 Armstrong Road, 4th floor
Shelton, CT 06484
Toll Free: 800.352.0050
www.edrnet.com

EDR Aerial Photo Decade Package

07/26/16

Site Name:

670 Mesquit Street, Los Angele
670 Mesquit Street
Los Angeles, CA 90021
EDR Inquiry # 4682931.9

Client Name:

Rincon
180 North Ashwood Avenue
Ventura, CA 93003-0000
Contact: Sarah Larese

Environmental Data Resources, Inc. (EDR) Aerial Photo Decade Package is a screening tool designed to assist environmental professionals in evaluating potential liability on a target property resulting from past activities. EDR's professional researchers provide digitally reproduced historical aerial photographs, and when available, provide one photo per decade.

Search Results:

Year	Scale	Details	Source
2012	1"=500'	Flight Year: 2012	USDA/NAIP
2010	1"=500'	Flight Year: 2010	USDA/NAIP
2009	1"=500'	Flight Year: 2009	USDA/NAIP
2005	1"=500'	Flight Year: 2005	USDA/NAIP
2002	1"=500'	Flight Date: June, 10 2002	USDA
1994	1"=500'	Acquisition Date: May, 31 1994	USGS/DOQQ
1989	1"=500'	Flight Date: August, 22 1989	USDA
1983	1"=500'	Flight Date: November, 19 1983	EDR Proprietary Brewster Pacific
1979	1"=500'	Flight Date: February, 05 1979	EDR Proprietary Brewster Pacific
1977	1"=500'	Flight Date: April, 25 1977	EDR Proprietary Brewster Pacific
1964	1"=500'	Flight Date: July, 28 1964	USGS
1952	1"=500'	Flight Date: August, 01 1952	USGS
1948	1"=500'	Flight Date: July, 10 1948	USGS
1938	1"=500'	Flight Date: May, 22 1938	USDA
1928	1"=500'	Flight Date: January, 01 1928	USGS
1923	1"=500'	Flight Date: January, 01 1923	FAIR

When delivered electronically by EDR, the aerial photo images included with this report are for ONE TIME USE ONLY. Further reproduction of these aerial photo images is prohibited without permission from EDR. For more information contact your EDR Account Executive.

Disclaimer - Copyright and Trademark Notice

This Report contains certain information obtained from a variety of public and other sources reasonably available to Environmental Data Resources, Inc. It cannot be concluded from this Report that coverage information for the target and surrounding properties does not exist from other sources. NO WARRANTY EXPRESSED OR IMPLIED, IS MADE WHATSOEVER IN CONNECTION WITH THIS REPORT. ENVIRONMENTAL DATA RESOURCES, INC. SPECIFICALLY DISCLAIMS THE MAKING OF ANY SUCH WARRANTIES, INCLUDING WITHOUT LIMITATION, MERCHANTABILITY OR FITNESS FOR A PARTICULAR USE OR PURPOSE. ALL RISK IS ASSUMED BY THE USER. IN NO EVENT SHALL ENVIRONMENTAL DATA RESOURCES, INC. BE LIABLE TO ANYONE, WHETHER ARISING OUT OF ERRORS OR OMISSIONS, NEGLIGENCE, ACCIDENT OR ANY OTHER CAUSE, FOR ANY LOSS OF DAMAGE, INCLUDING, WITHOUT LIMITATION, SPECIAL, INCIDENTAL, CONSEQUENTIAL, OR EXEMPLARY DAMAGES. ANY LIABILITY ON THE PART OF ENVIRONMENTAL DATA RESOURCES, INC. IS STRICTLY LIMITED TO A REFUND OF THE AMOUNT PAID FOR THIS REPORT. Purchaser accepts this Report "AS IS". Any analyses, estimates, ratings, environmental risk levels or risk codes provided in this Report are provided for illustrative purposes only, and are not intended to provide, nor should they be interpreted as providing any facts regarding, or prediction or forecast of, any environmental risk for any property. Only a Phase I Environmental Site Assessment performed by an environmental professional can provide information regarding the environmental risk for any property. Additionally, the information provided in this Report is not to be construed as legal advice.

Copyright 2016 by Environmental Data Resources, Inc. All rights reserved. Reproduction in any media or format, in whole or in part, of any report or map of Environmental Data Resources, Inc., or its affiliates, is prohibited without prior written permission.

EDR and its logos (including Sanborn and Sanborn Map) are trademarks of Environmental Data Resources, Inc. or its affiliates. All other trademarks used herein are the property of their respective owners.

INQUIRY #: 4682931.9
YEAR: 2012
= 500'
N
EDR

INQUIRY #: 4682931.9

YEAR: 2010

= 500'

N

EDR

INQUIRY #: 4682931.9
YEAR: 2009
= 500'
N
EDR

INQUIRY #: 4682931.9

YEAR: 2005

= 500'

N

EDR

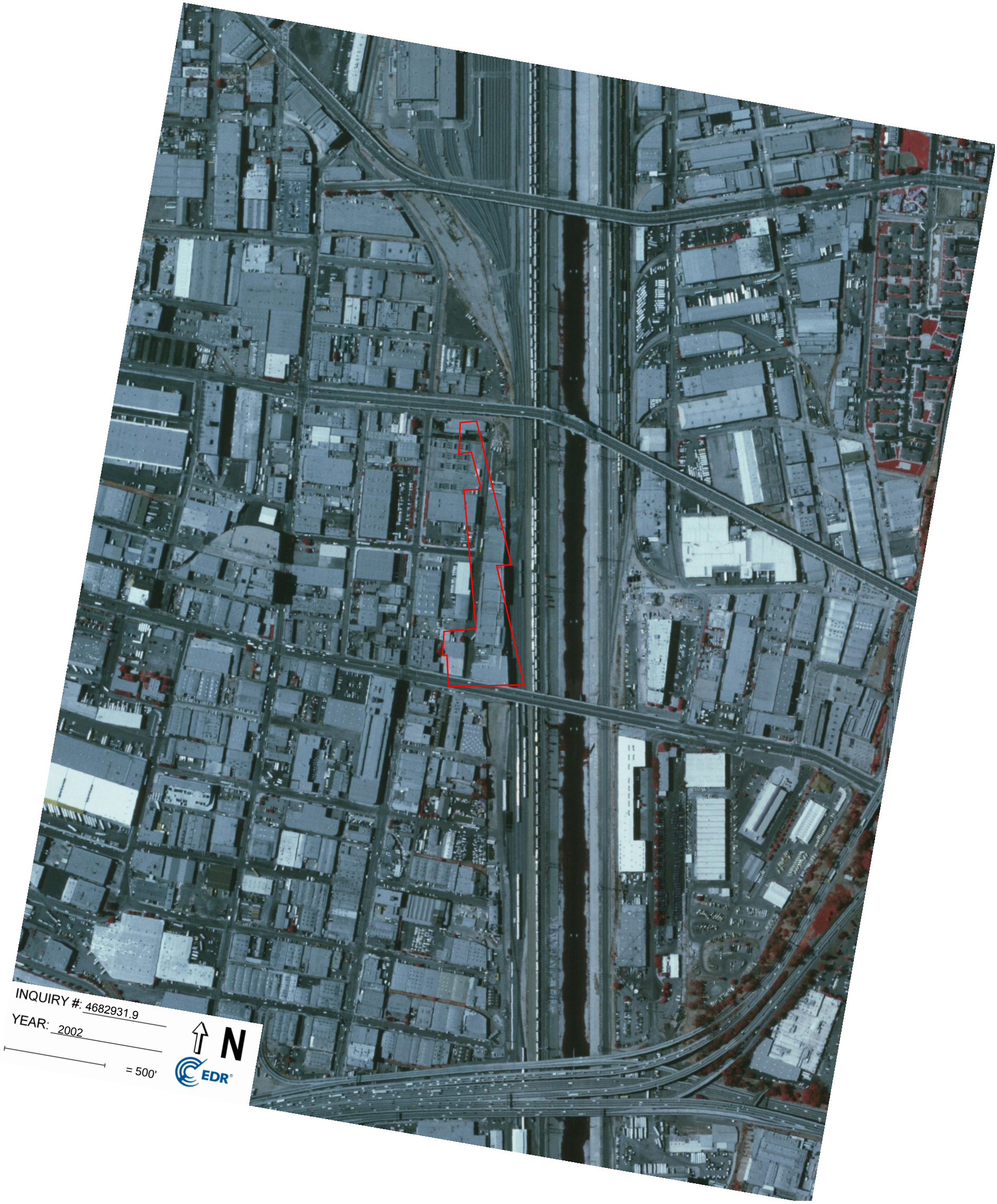
INQUIRY #: 4682931.9
YEAR: 2002
= 500'
N
EDR

INQUIRY #: 4682931.9
YEAR: 1994
= 500'
N
EDR

INQUIRY #: 4682931.9

YEAR: 1989

= 500'

N

EDR

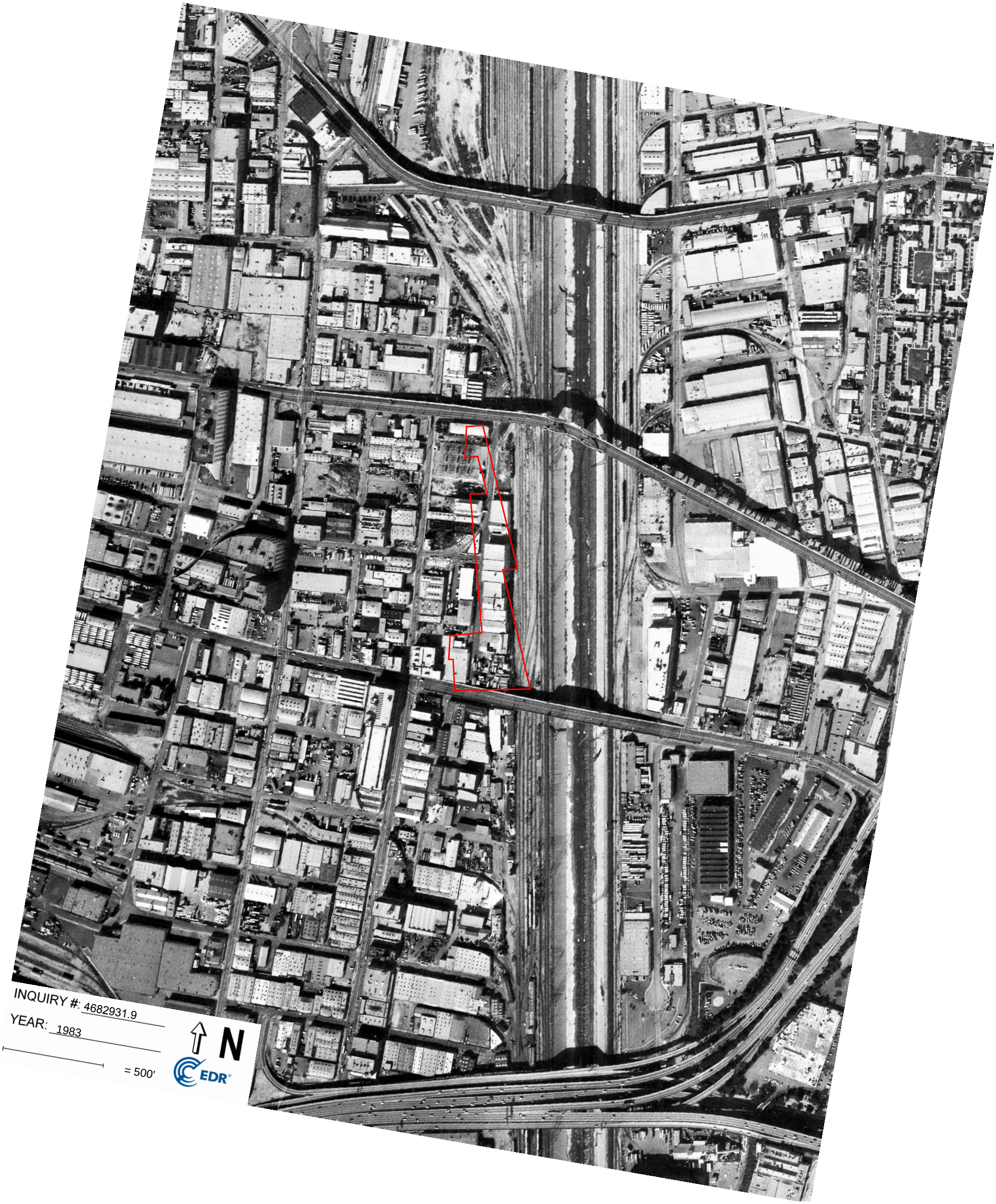

INQUIRY #: 4682931.9

YEAR: 1983

= 500'

N

EDR



INQUIRY #: 4682931.9

YEAR: 1979

= 500'

N

EDR

INQUIRY #: 4682931.9

YEAR: 1977

= 500'

N

EDR

INQUIRY #: 4682931.9

YEAR: 1964

= 500'

N

EDR



INQUIRY #: 4682931.9

YEAR: 1952

= 500'

N

EDR



INQUIRY #: 4682931.9

YEAR: 1948

= 500'

N

EDR

INQUIRY #: 4682931.9

YEAR: 1938

= 500'

N

EDR

INQUIRY #: 4682931.9

YEAR: 1928

= 500'

N

EDR



INQUIRY #: 4682931.9

YEAR: 1923

= 500'

N

EDR

670 Mesquit Street, Los Angeles, California, 90021
670 Mesquit Street
Los Angeles, CA 90021

Inquiry Number: 4682931.5
July 29, 2016

The EDR-City Directory Abstract

Environmental Data Resources Inc

6 Armstrong Road
Shelton, CT 06484
800.352.0050
www.edrnet.com

TABLE OF CONTENTS

SECTION

Executive Summary

Findings

City Directory Images

Thank you for your business.
Please contact EDR at 1-800-352-0050
with any questions or comments.

Disclaimer - Copyright and Trademark Notice

This Report contains certain information obtained from a variety of public and other sources reasonably available to Environmental Data Resources, Inc. It cannot be concluded from this Report that coverage information for the target and surrounding properties does not exist from other sources. **NO WARRANTY EXPRESSED OR IMPLIED, IS MADE WHATSOEVER IN CONNECTION WITH THIS REPORT. ENVIRONMENTAL DATA RESOURCES, INC. SPECIFICALLY DISCLAIMS THE MAKING OF ANY SUCH WARRANTIES, INCLUDING WITHOUT LIMITATION, MERCHANTABILITY OR FITNESS FOR A PARTICULAR USE OR PURPOSE. ALL RISK IS ASSUMED BY THE USER. IN NO EVENT SHALL ENVIRONMENTAL DATA RESOURCES, INC. BE LIABLE TO ANYONE, WHETHER ARISING OUT OF ERRORS OR OMISSIONS, NEGLIGENCE, ACCIDENT OR ANY OTHER CAUSE, FOR ANY LOSS OR DAMAGE, INCLUDING, WITHOUT LIMITATION, SPECIAL, INCIDENTAL, CONSEQUENTIAL, OR EXEMPLARY DAMAGES. ANY LIABILITY ON THE PART OF ENVIRONMENTAL DATA RESOURCES, INC. IS STRICTLY LIMITED TO A REFUND OF THE AMOUNT PAID FOR THIS REPORT.** Purchaser accepts this Report "AS IS". Any analyses, estimates, ratings, environmental risk levels or risk codes provided in this Report are provided for illustrative purposes only, and are not intended to provide, nor should they be interpreted as providing any facts regarding, or prediction orforecast of, any environmental risk for any property. Only a Phase I Environmental Site Assessment performed by an environmental professional can provide information regarding the environmental risk for any property. Additionally, the information provided in this Report is not to be construed as legal advice.

Copyright 2016 by Environmental Data Resources, Inc. All rights reserved. Reproduction in any media or format, in whole or in part, of any report or map of Environmental Data Resources, Inc. or its affiliates is prohibited without prior written permission.

EDR and its logos (including Sanborn and Sanborn Map) are trademarks of Environmental Data Resources, Inc. or its affiliates. All other trademarks used herein are the property of their respective owners.

EXECUTIVE SUMMARY

DESCRIPTION

Environmental Data Resources, Inc.'s (EDR) City Directory Abstract is a screening tool designed to assist environmental professionals in evaluating potential liability on a target property resulting from past activities. EDR's City Directory Abstract includes a search and abstract of available city directory data. For each address, the directory lists the name of the corresponding occupant at five year intervals.

Business directories including city, cross reference and telephone directories were reviewed, if available, at approximately five year intervals for the years spanning 1920 through 2013. This report compiles information gathered in this review by geocoding the latitude and longitude of properties identified and gathering information about properties within 660 feet of the target property.

A summary of the information obtained is provided in the text of this report.

RESEARCH SUMMARY

The following research sources were consulted in the preparation of this report. An "X" indicates where information was identified in the source and provided in this report.

Year	Source	TP	Adjoining	Text Abstract	Source Image
2013	Cole Information Services	X	X	X	-
2008	Cole Information Services	X	X	X	-
2006	Haines Company, Inc	-	X	X	-
2004	Haines Company	-	-	-	-
2003	Haines & Company	-	-	-	-
2001	Haines Company, Inc.	-	-	-	-
2000	Haines & Company	-	X	X	-
1999	Haines Company	-	-	-	-
1996	GTE	-	-	-	-
1995	Pacific Bell	-	X	X	-
1992	PACIFIC BELL WHITE PAGES	-	-	-	-
1991	Pacific Bell	-	-	-	-
1990	Pacific Bell	-	X	X	-
1986	Pacific Bell	-	X	X	-
1985	Pacific Bell	-	-	-	-
1981	Pacific Telephone	-	X	X	-
1980	Pacific Telephone	-	X	X	-
1976	Pacific Telephone	-	X	X	-
1975	Pacific Telephone	-	-	-	-
1972	R. L. Polk & Co.	-	-	-	-
1971	Pacific Telephone	-	X	X	-
1970	Pacific Telephone	-	X	X	-
1969	Pacific Telephone	-	-	-	-
1967	Pacific Telephone	-	X	X	-
1966	Pacific Telephone	-	X	X	-

EXECUTIVE SUMMARY

Year	Source	TP	Adjoining	Text Abstract	Source Image
1965	GTE	-	-	-	-
1964	Pacific Telephone	-	-	-	-
1963	Pacific Telephone	-	-	-	-
1962	Pacific Telephone	-	X	X	-
1961	R. L. Polk & Co.	-	-	-	-
1960	Pacific Telephone	-	X	X	-
1958	Pacific Telephone	-	X	X	-
1957	Pacific Telephone	-	X	X	-
1956	Pacific Telephone	-	-	-	-
1955	R. L. Polk & Co.	-	-	-	-
1954	R. L. Polk & Co.	-	X	X	-
1952	Los Angeles Directory Co.	-	-	-	-
1951	Pacific Telephone & Telegraph Co.	-	X	X	-
1950	Pacific Telephone	-	X	X	-
1949	Los Angeles Directory Co.	-	-	-	-
1948	Associated Telephone Company, Ltd.	-	-	-	-
1947	Pacific Directory Co.	-	-	-	-
1946	Southern California Telephone Co	-	-	-	-
1945	R. L. Polk & Co.	-	-	-	-
1944	R. L. Polk & Co.	-	-	-	-
1942	Los Angeles Directory Co.	-	X	X	-
1940	Los Angeles Directory Co.	-	-	-	-
1939	Los Angeles Directory Co.	-	-	-	-
1938	Los Angeles Directory Company Publishers	-	-	-	-
1937	Los Angeles Directory Co.	-	X	X	-
1936	Los Angeles Directory Co.	-	-	-	-
1935	Los Angeles Directory Co.	-	-	-	-
1934	Los Angeles Directory Co.	-	-	-	-
1933	Los Angeles Directory Co.	-	X	X	-
1932	Los Angeles Directory Co.	-	-	-	-
1931	TRIBUNE-NEWS PUBLISHING CO.	-	-	-	-
1930	Los Angeles Directory Co.	-	-	-	-
1929	Los Angeles Directory Co.	-	X	X	-
1928	Los Angeles Directory Co.	-	-	-	-
1927	Los Angeles Directory Co.	-	-	-	-
1926	Los Angeles Directory Co.	-	-	-	-
1925	Los Angeles Directory Co.	-	-	-	-
1924	Los Angeles Directory Co.	-	X	X	-
1923	Los Angeles Directory Co.	-	-	-	-
1921	Los Angeles Directory Co.	-	-	-	-
1920	Los Angeles Directory Co.	-	-	-	-

EXECUTIVE SUMMARY

SELECTED ADDRESSES

The following addresses were selected by the client, for EDR to research. An "X" indicates where information was identified.

Address	*Type*	*Findings*
658 Mesquit St	Client Entered	X
689 Mesquit St	Client Entered	X
690 Mesquit St	Client Entered	
679 Mesquit St	Client Entered	
681 Mesquit St	Client Entered	
683 Mesquit St	Client Entered	
685 Mesquit St	Client Entered	
1496 E 6th St	Client Entered	X
2119 E 7th St	Client Entered	X
2135 E 7th St	Client Entered	X
2143 E 7th St	Client Entered	
606 Mesquit St	Client Entered	
610 Mesquit St	Client Entered	
612 Mesquit St	Client Entered	
638 Mesquit St	Client Entered	
642 Mesquit St	Client Entered	
646 Mesquit St	Client Entered	

FINDINGS

TARGET PROPERTY INFORMATION

ADDRESS

670 Mesquit Street
Los Angeles, CA 90021

FINDINGS DETAIL

Target Property research detail.

MESQUIT ST

670 MESQUIT ST

Year	*Uses*	*Source*
2013	GREATER L A FOOD SALES	Cole Information Services
	RANCHO COLD STORAGE	Cole Information Services
2008	GREATER L A FOOD SALES INC	Cole Information Services
	ON LINE SEAFOOD INC	Cole Information Services
	RANCHO COLD STORAGE	Cole Information Services

FINDINGS

ADJOINING PROPERTY DETAIL

The following Adjoining Property addresses were researched for this report. Detailed findings are provided for each address.

7TH E

2051 7TH E

Year	Uses	Source
2000	XXXX	Haines & Company

2053 7TH E

Year	Uses	Source
2000	OLIVAS Albert	Haines & Company

2055 7TH E

Year	Uses	Source
2000	a 1/2 OLIVAS Mi	Haines & Company

2057 7TH E

Year	Uses	Source
2000	XXXX	Haines & Company

2059 7TH E

Year	Uses	Source
2000	PEREZ Arturo	Haines & Company
	HERNANDEZ Gustavo 213 629 B	Haines & Company

2060 7TH E

Year	Uses	Source
2000	KORT Fred	Haines & Company
	IMPERL TOY BEAUTY PRODUCTS	Haines & Company

2101 7TH E

Year	Uses	Source
2000	YOUNG Lizbeth	Haines & Company
	MELZER Janine	Haines & Company

2107 7TH E

Year	Uses	Source
2000	XXXX	Haines & Company

FINDINGS

2126 7TH E

Year	Uses	Source
2000	KOBRIN Ronald	Haines & Company

2140 7TH E

Year	Uses	Source
2000	WEALTH CODE	Haines & Company
	XXXX	Haines & Company

E 6th St

1496 E 6th St

Year	Uses	Source
1967	Sanchez Ricardo	Pacific Telephone
1958	Bloomer Edw C	Pacific Telephone

E 7TH

2048 E 7TH

Year	Uses	Source
1942	Fontes Manuel T Beatrice clk	Los Angeles Directory Co.

2051 E 7TH

Year	Uses	Source
1981	BELT CONNECTION THE	Pacific Telephone
	BELT CONNECTION THE	Pacific Telephone
1971	COMMERCE PRESS INC	Pacific Telephone
1962	COMMERCE PRESS INC	Pacific Telephone
1924	Ledward Frank A rest	Los Angeles Directory Co.

2053 E 7TH

Year	Uses	Source
1990	H & H LABOR SUPPLY INC	Pacific Bell
1986	H & H LABOR SUPPLY INC	Pacific Bell
1981	H & H LABOUR SUPPLY INC	Pacific Telephone
1933	RINO LABORATORIES CO INC Fausto Tooete Pres Mgr Rafael Trejo Sec Mfrs of Rino Orange Flavored Salts	Los Angeles Directory Co.
1929	Dahlman Fred J Arline box lunches	Los Angeles Directory Co.

FINDINGS

2055 E 7TH

Year	Uses	Source
1990	TRUJILLO LEOCADIO	Pacific Bell
1971	Gomez Jose P	Pacific Telephone
	Jimenez Diego	Pacific Telephone
	Rendon Hotel	Pacific Telephone
	Topaz	Pacific Telephone
	Yamashita Gihachi	Pacific Telephone
1962	Aguilar Gilbert	Pacific Telephone
	Rendon Hotel	Pacific Telephone
	Topaz Cafe	Pacific Telephone
	Yamashita Gihachi	Pacific Telephone
1942	ALDRICH Call	Los Angeles Directory Co.
	Benac Anton	Los Angeles Directory Co.
	Burnside Geo	Los Angeles Directory Co.
	Cavaci Natale	Los Angeles Directory Co.
	Compton Jos	Los Angeles Directory Co.
	COX Hugh	Los Angeles Directory Co.
	Draundy J L	Los Angeles Directory Co.
	EDWARDS Clarence	Los Angeles Directory Co.
	Ewan Robt	Los Angeles Directory Co.
	Faler Leo	Los Angeles Directory Co.
	HOLODY Walter Sophia restrwkr	Los Angeles Directory Co.
	Kirtman Wm	Los Angeles Directory Co.
	Kolman Saml	Los Angeles Directory Co.
	Nuccio Robt Mary mgr Rendon Hotel	Los Angeles Directory Co.
	Null Chas	Los Angeles Directory Co.
	Rendon Hotel	Los Angeles Directory Co.
	ROMERO Manuel D bartndr	Los Angeles Directory Co.
	SCHWARTZ Jack	Los Angeles Directory Co.
	Staller Chas	Los Angeles Directory Co.
	Tobricke Robt	Los Angeles Directory Co.
	Tone Frank	Los Angeles Directory Co.
	WARREN Glenn	Los Angeles Directory Co.
1937	Ayala Jose M carmn Santa Fe	Los Angeles Directory Co.
	BEECHER L S emp L A Cold Stge Co	Los Angeles Directory Co.
	Campregher Paul Angelina mgr Rendon Hotel	Los Angeles Directory Co.
	Eberbach Fred E mach opr	Los Angeles Directory Co.

FINDINGS

Year	Uses	Source
1937	FREDERICK E slsmn Calif Consumers Corp	Los Angeles Directory Co.
	Gariglio Jos Theresa restr	Los Angeles Directory Co.
	Rendon Hotel	Los Angeles Directory Co.
	SCOTT Chester A lab	Los Angeles Directory Co.
1933	Bawden Chas J lab	Los Angeles Directory Co.
	BERBER Michl restrwkr	Los Angeles Directory Co.
	Campregher Angelina Mrs hskpr Rendon Hotel	Los Angeles Directory Co.
	Drakos Jas mgr Mrs Anna Williams	Los Angeles Directory Co.
	Eberbach Fred E ironwkr	Los Angeles Directory Co.
	Gariglio Jos billiards	Los Angeles Directory Co.
	Ialli Jos lab	Los Angeles Directory Co.
	Rendon Hotel	Los Angeles Directory Co.
	SCOTT Chestor A mattress mkr	Los Angeles Directory Co.
	WILSON Ida cook	Los Angeles Directory Co.
1929	Ayala Jose M oiler	Los Angeles Directory Co.
	Borch Devis	Los Angeles Directory Co.
	Campregher Paul Annie mgr Rendon Hotel	Los Angeles Directory Co.
	Eberbach Fred E mach opr	Los Angeles Directory Co.
	Garigilio Jos waiter	Los Angeles Directory Co.
	Lebera John lab	Los Angeles Directory Co.
	Mc Sorley Felix ydmn U P System	Los Angeles Directory Co.
	MAYER Paul	Los Angeles Directory Co.
	MILLER Elmer	Los Angeles Directory Co.
	MILLER Elmer O furn fnshr	Los Angeles Directory Co.
	Pene Domenick restr	Los Angeles Directory Co.
	PERRY Wm mach opr	Los Angeles Directory Co.
	Rendon Hotel Paul Campregher mgr	Los Angeles Directory Co.
	Savala Jos r	Los Angeles Directory Co.
	WARREN Isadore r	Los Angeles Directory Co.
1924	Cooperman Oscar uphol appr r	Los Angeles Directory Co.
	Eberbach Fred mattress mkr r	Los Angeles Directory Co.
	Farel John foremn r	Los Angeles Directory Co.
	Finnegan Phillip J tmstr r	Los Angeles Directory Co.
	Gimprel Edwd W auto opr r	Los Angeles Directory Co.
	Minner Wm T mgr Rendon Hotel h	Los Angeles Directory Co.
	Rendon Hotel	Los Angeles Directory Co.
	WOOD Chas B slsmn Gilmore Oil Co r	Los Angeles Directory Co.

FINDINGS

2056 E 7TH

Year	Uses	Source
1933	Colen Louis	Los Angeles Directory Co.

2057 E 7TH

Year	Uses	Source
1929	Mulfinger Carl L phys	Los Angeles Directory Co.

2059 E 7TH

Year	Uses	Source
1990	MATEO MARCO TULIO	Pacific Bell
1986	QUITO RAFAEL	Pacific Bell
1971	Michicoff Jim M	Pacific Telephone
1942	Arnerich Frank M Mary restr	Los Angeles Directory Co.
1937	Santa Fe Grill Frank Arnerich Andw Lake	Los Angeles Directory Co.
1933	Elich Peter N restr	Los Angeles Directory Co.
1929	LENHART Wm C Frances restr	Los Angeles Directory Co.
1924	Berry Court S rest	Los Angeles Directory Co.

2060 E 7TH

Year	Uses	Source
1990	IMPERIAL TOY CO	Pacific Bell
	KORT FRED CO MFRS AGTS	Pacific Bell
1986	KORT FRED CO MFRS AGTS	Pacific Bell
	IMPERIAL TOY CO	Pacific Bell
1981	IMPERIAL TOY CO	Pacific Telephone
	KORT FRED CO MFRS AGTS	Pacific Telephone
1971	Stacy Adams Co Display Room Biltmore Hotl Order Dept	Pacific Telephone
1929	FORD Motor Co C S Williams mgr	Los Angeles Directory Co.
	Gutowski Alex A autowkr	Los Angeles Directory Co.
	Haralson H L auto wkr	Los Angeles Directory Co.
	Kempton Jack S auto wkr	Los Angeles Directory Co.
1924	FORD MOTOR COMPANY Byron L Graves Mgr	Los Angeles Directory Co.

2100 E 7TH

Year	Uses	Source
1929	RIGGS Erland W gas sta	Los Angeles Directory Co.
	Moyers Webster C Laura cigars	Los Angeles Directory Co.
1924	VALENCIA Ralph E firemn L A F D r	Los Angeles Directory Co.

FINDINGS

2107 E 7TH

Year	Uses	Source
1981	VICTORIA CASE INC	Pacific Telephone
	ROAD ELECTRONICS	Pacific Telephone
	WENDY KNITS INC	Pacific Telephone
	GRIFFIN MUSIC INC	Pacific Telephone
1971	Bailey Schmitz Co	Pacific Telephone
1962	BAILEY SCHMITZ CO mattresses	Pacific Telephone
	SCHMITZ BAILEY CO mattresses	Pacific Telephone
1942	BAILEY Schmits Co Inc A B Schmitz pres Paul Schmitz v pres W L Schmits sec Chester Schmitz treas mattress mfrs	Los Angeles Directory Co.
1937	BAILEY Schmitz Co Inc A B Schmitz pres Harry Schmitz v pres W L Schmitz sec P G Schmitz treas mattress mfrs	Los Angeles Directory Co.
1933	BAILEY Schmitz Co Inc A B Schmita pres J T Bailey v pres W L Schmitz sec treas mattress mfrs	Los Angeles Directory Co.
1929	BAILEY Schmitz Co J T Bailey pres W L Schmitz v pres A B Schmitz sec mattress mfrs	Los Angeles Directory Co.

2110 E 7TH

Year	Uses	Source
1924	CLARK Chas C auto park	Los Angeles Directory Co.
	CLARK Jas B soft drinks	Los Angeles Directory Co.

2114 E 7TH

Year	Uses	Source
1924	VARGAS Rosalio iron wkr h	Los Angeles Directory Co.
	ORTEZ Rodrigo h	Los Angeles Directory Co.
	HILL Chas R h	Los Angeles Directory Co.

2115 E 7TH

Year	Uses	Source
1933	Divila Eug lab	Los Angeles Directory Co.

2116 E 7TH

Year	Uses	Source
1924	Briseno L gro	Los Angeles Directory Co.

FINDINGS

2118 E 7TH

Year	Uses	Source
1924	FEDERAL DRILLING COMPANY P M Pike Pres A R Johnson V Pres T H Beament Asst Sec	Los Angeles Directory Co.

2130 E 7TH

Year	Uses	Source
1924	SHINN HOLTZ LYON CO INC H V Shinn Pres and Gail Mgr A E Lyon V Pres G A Holtz Sec and Treas Plumbers Supplies	Los Angeles Directory Co.

2140 E 7TH

Year	Uses	Source
1924	Alaska Coal Co Thos H Ryan mgr	Los Angeles Directory Co.

2141 E 7TH

Year	Uses	Source
1971	Velderrain R Sr	Pacific Telephone

2142 E 7TH

Year	Uses	Source
1924	DIAMOND Coal Co Thos H Ryan mgr	Los Angeles Directory Co.

2144 E 7TH

Year	Uses	Source
1990	GRANT & COMPANY FNDRY SUPLS	Pacific Bell
1986	ALFRED A GRANT & CO FNDRY SUPLS	Pacific Bell
	GRANT & COMPANY FNDRY SUPLS	Pacific Bell
	GRANT FOUNDRY SUPPLY CO	Pacific Bell
1981	ALFRED A GRANT & CO FNDRY SUPLS	Pacific Telephone
	GRANT & COMPANY LNDRY SUPLS	Pacific Telephone
	GRANT FOUNDRY SUPPLY CO	Pacific Telephone
1971	GRANT FOUNDRY SUPPLY CO	Pacific Telephone
	GRANT & COMPANY fndry supls	Pacific Telephone
1962	GRANT & COMPANY fndry suppls	Pacific Telephone
	Grant Alfred A atty	Pacific Telephone
	GRANT FOUNDRY SUPPLY CO	Pacific Telephone
1942	Grant & Co A A Grant foundry supplies	Los Angeles Directory Co.
1933	GRANT & Co A A Grant foundry supp	Los Angeles Directory Co.
1929	GRANT & Co A A Grant lndry supp	Los Angeles Directory Co.
	Norm Manufacturing Co W R Thurston mgr oil well supp	Los Angeles Directory Co.

FINDINGS

Year	Uses	Source
1924	PACIFIC WOOD & COAL CO Thos H Ryan Mgr Main Office and Warehouse	Los Angeles Directory Co.
	PACIFIC Oil Co Thos H Ryan mgr	Los Angeles Directory Co.

2146 E 7TH

Year	Uses	Source
1962	Harvey Dining Car Dept	Pacific Telephone
	SANTA FE RAILWAY	Pacific Telephone
	Dining Car Commissary	Pacific Telephone
	FRED HARVEY	Pacific Telephone
1942	HARVEY Fred Santa Fe Commissary G H Reed supt office	Los Angeles Directory Co.
1937	Harvey Fred Santa Fe Commissary G H Reed supt office	Los Angeles Directory Co.
1929	HARVEY FRED SANTA FE COMMISSARY J T Jacobsen Supt E J Sullivan Asst Supt Office	Los Angeles Directory Co.
1924	HARVEY Fred r	Los Angeles Directory Co.

E 7TH PL

2135 E 7TH PL

Year	Uses	Source
2013	LC 2121 LLC	Cole Information Services
	DREAMS COME TRUE PRODUCTIONS	Cole Information Services

E 7TH ST

2043 E 7TH ST

Year	Uses	Source
1958	Central Sheet Metal Works Inc	Pacific Telephone
	B & M Metal Products Corp	Pacific Telephone

2047 E 7TH ST

Year	Uses	Source
1958	Atwood Plating Co	Pacific Telephone

2051 E 7TH ST

Year	Uses	Source
1967	COMMERCE PRESS INC	Pacific Telephone
1958	Stinson Fred N Commerce Press	Pacific Telephone

FINDINGS

2055 E 7TH ST

Year	Uses	Source
2006	LOPEZOlga LIlla V PEREZ Encam	Haines Company, Inc
1967	Rendon Hotel	Pacific Telephone
	Yamashita Gihachi	Pacific Telephone
	Topaz Cafe	Pacific Telephone
1958	Rendon Hotel	Pacific Telephone
	J & L Cafe	Pacific Telephone

2057 E 7TH ST

Year	Uses	Source
1967	Sauza Printing Shop	Pacific Telephone
1958	Maysons Liquor Store	Pacific Telephone

2059 E 7TH ST

Year	Uses	Source
2006	AYALA RODRIGUE	Haines Company, Inc
	CORTEZ Elva	Haines Company, Inc
	Crespln	Haines Company, Inc
1967	Sante Fe Grill	Pacific Telephone
1958	Santa Fe Grille	Pacific Telephone

2060 E 7TH ST

Year	Uses	Source
2006	IMPERLTOY CORP	Haines Company, Inc
1967	Stacy Adams Western Warehse	Pacific Telephone

2100 E 7TH ST

Year	Uses	Source
1960	AUSTIN C MRS LONG BEACH	Pacific Telephone
1954	HARGRAVE W W CDR USN	R. L. Polk & Co.
1950	AUSTIN C MRS R	Pacific Telephone

2107 E 7TH ST

Year	Uses	Source
1980	Road Electronics	Pacific Telephone
1958	SPRING AIR CO	Pacific Telephone
	Bailey Schimitz Co mattresses	Pacific Telephone
	Schmitz Bailey Co mattresses	Pacific Telephone

FINDINGS

2110 E 7TH ST

Year	Uses	Source
1954	CHASE CLARA E	R. L. Polk & Co.
1950	SMITH ED RR	Pacific Telephone

2117 E 7TH ST

Year	Uses	Source
1954	BRANDAU HENRY K DC	R. L. Polk & Co.
1950	BRANDAU HENRY K DC	Pacific Telephone

E 7th St

2119 E 7th St

Year	Uses	Source
1954	GAINSBORO STUDIO PHOTO	R. L. Polk & Co.
	BURKEY BONNY H	R. L. Polk & Co.
1950	BURKEY BONNY H	Pacific Telephone
	GAINSBORO STUDIO PHOTO	Pacific Telephone

E 7TH ST

2126 E 7TH ST

Year	Uses	Source
1954	MALONEY ADDIE L	R. L. Polk & Co.
1950	MALONEY ADDIE L R	Pacific Telephone

2129 E 7TH ST

Year	Uses	Source
1954	BRALLIER GERTRUDE	R. L. Polk & Co.

2131 E 7TH ST

Year	Uses	Source
1954	HULL BELLE BARBER	R. L. Polk & Co.
1950	JOHNSON V J	Pacific Telephone

2133 E 7TH ST

Year	Uses	Source
1954	DENNING CHAS J	R. L. Polk & Co.

2135 E 7TH ST

Year	Uses	Source
1954	BANCROFT GEO W	R. L. Polk & Co.

FINDINGS

E 7th St

2135 E 7th St

Year	Uses	Source
1954	BANCROFT GEO W	R. L. Polk & Co.
1950	DENNING OPAL	Pacific Telephone

E 7TH ST

2135 E 7TH ST

Year	Uses	Source
1950	DENNING OPAL	Pacific Telephone

2139 E 7TH ST

Year	Uses	Source
1954	BARLOW ERNEST L	R. L. Polk & Co.
1950	BARLOW E L R	Pacific Telephone

2140 E 7TH ST

Year	Uses	Source
2006	EDWARDS Brian R	Haines Company, Inc

2144 E 7TH ST

Year	Uses	Source
1967	GRANT & COMPANY fndry suppls	Pacific Telephone
	GRANT FOUNDRY SUPPLY CO	Pacific Telephone
1958	Grant Alfred A atty	Pacific Telephone
	Grant & Company fndry suppls	Pacific Telephone

2146 E 7TH ST

Year	Uses	Source
1958	SANTA FE RAILWAY Harvey Dining Car Dept	Pacific Telephone
	FRED HARVEY Hotels	Pacific Telephone
	Dining Car Commissary	Pacific Telephone

IMPERIAL

636 IMPERIAL

Year	Uses	Source
1976	Stamps Arscemiel	Pacific Telephone
	Taylor Mamie Mrs	Pacific Telephone

FINDINGS

Year	Uses	Source
1976	Goodwin Sarah L	Pacific Telephone
	Hunter Gertrude	Pacific Telephone

637 IMPERIAL

Year	Uses	Source
1924	Rodriguez Elario lab h	Los Angeles Directory Co.

640 IMPERIAL

Year	Uses	Source
1976	Wilson Willie	Pacific Telephone

641 IMPERIAL

Year	Uses	Source
1990	METAL PREPARATIONS	Pacific Bell
1981	METAL PREPARATIONS	Pacific Telephone
1967	SCHULMAN A S ELECTRIC CO	Pacific Telephone
	S & W Construction Co	Pacific Telephone
	Schulman Elec Co A S	Pacific Telephone
	WIKLE CHAS A contr	Pacific Telephone
	United Natl Corp	Pacific Telephone
1962	S & W Construction Co	Pacific Telephone
	WIKLE CHAS A contr	Pacific Telephone
	United Natl Corp	Pacific Telephone
	Schulman Elec Co A S	Pacific Telephone
	SCHULMAN A S ELECTRIC CO	Pacific Telephone
1929	WESTERN States Mfg Co C H Harris v pres Mrs Ethel Smith sec grocers specialties	Los Angeles Directory Co.
1924	Gutierrez Jesus lab h	Los Angeles Directory Co.

643 IMPERIAL

Year	Uses	Source
1924	Zubia Fernando lab r	Los Angeles Directory Co.
	Saragoza Santiago lab h	Los Angeles Directory Co.
	Raigosa Juan lab r	Los Angeles Directory Co.

645 IMPERIAL

Year	Uses	Source
1971	SUPREME WHOLESALE ELECTRIC CO	Pacific Telephone
1933	WILSON J G Corp L D Coates mgr bldg materials	Los Angeles Directory Co.

Year	Uses	Source
1929	WILSON J G Carp L D Coates mgr bldg materials	Los Angeles Directory Co.
1924	Avarado Santos confr h	Los Angeles Directory Co.
	GARCIA Chas M foremn h	Los Angeles Directory Co.

647 IMPERIAL

Year	Uses	Source
1976	Hill Jerry T	Pacific Telephone

649 IMPERIAL

Year	Uses	Source
1933	Millbach H C office	Los Angeles Directory Co.

651 IMPERIAL

Year	Uses	Source
1937	Antrol Laboratories Inc H H Hunsberger pres R F Hunsberger v pres R S Covert sec	Los Angeles Directory Co.
1933	Antrol Laboratories Inc H K Huntsberger pres R F Huntsberger v pres R S Covert sec trees	Los Angeles Directory Co.
1929	Antrol Laboratories Inc H K Huntsberger pres Ralph Huntsberger v pres R S Covert sectreas insecticides	Los Angeles Directory Co.

652 IMPERIAL

Year	Uses	Source
1981	FURNITURE ACCENTS	Pacific Telephone
	MISSION FURNITURE MANUFACTURING CO	Pacific Telephone
1971	Furniture Accents	Pacific Telephone
	Mission Furniture Manufacturing Co	Pacific Telephone
1967	Furniture Accents	Pacific Telephone
	Mission Furniture Manufacturing Co	Pacific Telephone
1962	Mission Furn Mfg Co	Pacific Telephone
1937	NATIONAL Biscuit Co Pacific Agency C W Leebrick sls mgr	Los Angeles Directory Co.
1933	NATIONAL Biscuit Co C D Sage mgr	Los Angeles Directory Co.
1929	PACIFIC COAST BISCUIT CO A J Bale V Pres Manufacturers of Crackers Cakes and Candies	Los Angeles Directory Co.
1924	PACIFIC COAST BISCUIT CO J A Corbett Mgr Manufacturers of Crnckors Cakes and Candies	Los Angeles Directory Co.

FINDINGS

660 IMPERIAL

Year	Uses	Source
1942	Mastellar Denise wid Theo	Los Angeles Directory Co.

664 IMPERIAL

Year	Uses	Source
1976	Rogers Cornelia	Pacific Telephone
1937	MARTINEZ Julia Mrs	Los Angeles Directory Co.
1933	Reveles Miguel Maria lab	Los Angeles Directory Co.
1929	SERRANO Gerarda wid Lopez h	Los Angeles Directory Co.
1924	GRACE Sarah bndywkr r	Los Angeles Directory Co.
	GARCIA Lauro lab h	Los Angeles Directory Co.

669 IMPERIAL

Year	Uses	Source
1937	DIAZ Juan Carmen	Los Angeles Directory Co.
1933	Arballo Cruz Mrs	Los Angeles Directory Co.
1929	Fontes Edw printer	Los Angeles Directory Co.
	Fontes Rosa wid Francisco	Los Angeles Directory Co.

670 IMPERIAL

Year	Uses	Source
1971	Imperial Toy Co	Pacific Telephone
	Western Marketing Assn	Pacific Telephone
	Licht Sandy Brokerage	Pacific Telephone
	K R Sales	Pacific Telephone
1942	HOUGHTON E F & Co J J Mc Cabe sls supvr industrial oils	Los Angeles Directory Co.
1937	Houghton E F & Co D F Metcalf dist mgr industrial oils	Los Angeles Directory Co.
1933	Houghton E F & Co W W Farrar mgr oils	Los Angeles Directory Co.

671 IMPERIAL

Year	Uses	Source
1976	Brown Mack	Pacific Telephone

672 IMPERIAL

Year	Uses	Source
1942	Montemayer Jesus M tailor	Los Angeles Directory Co.
1937	PARRA Jesus Jacoba slsmn	Los Angeles Directory Co.
	Solas Paul Maria	Los Angeles Directory Co.
1933	Solis Pablo Maria lab	Los Angeles Directory Co.

FINDINGS

Year	Uses	Source
1933	SOTO Petra Mrs	Los Angeles Directory Co.
1929	Paredes Edw carp	Los Angeles Directory Co.
	RIVERA Francisco Philipi lab h	Los Angeles Directory Co.
	Urive Jos Teresa carp h	Los Angeles Directory Co.
1924	GARCIA Miguel auto mach h	Los Angeles Directory Co.

673 IMPERIAL

Year	Uses	Source
1937	Lujan Jose Maria A	Los Angeles Directory Co.
1933	Yanez Peter Augustina lab	Los Angeles Directory Co.
1929	OCHOA Yidro Maria lab	Los Angeles Directory Co.

675 IMPERIAL

Year	Uses	Source
1976	Tucker Eule	Pacific Telephone

676 IMPERIAL

Year	Uses	Source
1942	Arballo Jesus Laps carp	Los Angeles Directory Co.
1937	Arballo Jesse Lupe lab	Los Angeles Directory Co.
	ROMERO Frank Dolores lab	Los Angeles Directory Co.
1933	TORRES Ramon Luz lab	Los Angeles Directory Co.
	Romero Frank Dolores lab	Los Angeles Directory Co.
1929	Garllardo Antonio Lila shtmtlwkr	Los Angeles Directory Co.
	Solis Pablo Maria lab h	Los Angeles Directory Co.
1924	HOLT Wm mach r	Los Angeles Directory Co.
	Miranda Joe lab h	Los Angeles Directory Co.

677 IMPERIAL

Year	Uses	Source
1990	CEMI INC	Pacific Bell
1981	HANEY LANDON C MFRS REP	Pacific Telephone
1976	Tucker Geo	Pacific Telephone
1937	GALLAGHER Dallas W Molbe	Los Angeles Directory Co.
1933	GALLAGHER Wm D Mollie oilwkr	Los Angeles Directory Co.
1929	OBRIEN Thoe	Los Angeles Directory Co.
	GALLAGHER Dallas W Mollie oilwkr	Los Angeles Directory Co.
1924	HENDRICKS Peter lab r	Los Angeles Directory Co.

FINDINGS

680 IMPERIAL

Year	Uses	Source
1990	SUPERIOR UNIFORM CAP CO	Pacific Bell
	LANCASTER UNIFORM CAP CO	Pacific Bell
	AVALON HEADWEARE	Pacific Bell
	ADVANCE HEADWEAR	Pacific Bell
1986	ADVANCE HEADWEAR	Pacific Bell
	AVALON HEADWEAR	Pacific Bell
	LANCASTER UNIFORM CAP CO	Pacific Bell
	SUPERIOR UNIFORM CAP CO	Pacific Bell
1981	ADVANCE HEADWEAR	Pacific Telephone
	AVALON HARDWEAR	Pacific Telephone
	LANCASTER UNIFORM CAP CO	Pacific Telephone
	SUPERIOR UNIFORM CAP CO	Pacific Telephone
1976	Hale Betty	Pacific Telephone
1971	HICKOK MFG CO INC	Pacific Telephone
	Whse	Pacific Telephone
	Toiletries Internationale Inc	Pacific Telephone
1967	Plastic Star Inc	Pacific Telephone
	PLASTIC STAR INC	Pacific Telephone
1962	PLASTIC STAR CO	Pacific Telephone
1937	Merz Manuel Senona	Los Angeles Directory Co.
	Merz Carlos	Los Angeles Directory Co.
1933	Mendoza Cuca wid Juan	Los Angeles Directory Co.
1929	CASTRO Pedro lab	Los Angeles Directory Co.
1924	r	Los Angeles Directory Co.

682 IMPERIAL

Year	Uses	Source
1962	Waldron Walter R Fleming Waldron Co Inc	Pacific Telephone
	Fleming Waldron Co Inc	Pacific Telephone

683 IMPERIAL

Year	Uses	Source
1986	JODI OF CALIFORNIA INC	Pacific Bell
	JODI OF CALIFORNIA INC	Pacific Bell
1976	Hays Geo	Pacific Telephone
1937	Milnes Annie wid Robt	Los Angeles Directory Co.
1933	Ciechaiti John oiler	Los Angeles Directory Co.

FINDINGS

Year	Uses	Source
1933	Milnes Annie wid Robt	Los Angeles Directory Co.
1929	MILNER Robt Annie sailor	Los Angeles Directory Co.
1924	Verdugo Juan C clk r	Los Angeles Directory Co.

684 IMPERIAL

Year	Uses	Source
1942	JOHNSON Wm A lab City Eng	Los Angeles Directory Co.
1937	Saterwhite Julia wid John	Los Angeles Directory Co.
1933	SATERWHITE John T Julia lab City Eng	Los Angeles Directory Co.
1929	GREEN Ildefonso mldr	Los Angeles Directory Co.
	GREEN Jos lab	Los Angeles Directory Co.
	GREEN Rodolfo lab	Los Angeles Directory Co.
	GREEN Elvera	Los Angeles Directory Co.
	GREEN Esteban	Los Angeles Directory Co.
	GREEN Esteban jr lab	Los Angeles Directory Co.
1924	GREEN Esteban lab h	Los Angeles Directory Co.
	GREEN Etelvine r	Los Angeles Directory Co.
	GREEN Manuel r	Los Angeles Directory Co.
	GREEN Rodolpho r	Los Angeles Directory Co.

688 IMPERIAL

Year	Uses	Source
1967	Engineered Paper Co Inc	Pacific Telephone
1937	Uribe Jose Teresa carp	Los Angeles Directory Co.
1933	Uribe Jos Teresa carp	Los Angeles Directory Co.
1924	GARCIA Pedro lab h	Los Angeles Directory Co.
	Siquelros Joe rest h	Los Angeles Directory Co.

689 IMPERIAL

Year	Uses	Source
1924	Cuevas Francisco lab h	Los Angeles Directory Co.

691 IMPERIAL

Year	Uses	Source
1937	Araiza Guillermo Jesus h rear	Los Angeles Directory Co.
1933	EARL Robt lab	Los Angeles Directory Co.
1929	Wurst Andw r	Los Angeles Directory Co.
	Dummel Justina wid Julius clk	Los Angeles Directory Co.
1924	CORONADO Tony auto mech r	Los Angeles Directory Co.

FINDINGS

IMPERIAL DR

645 IMPERIAL DR

Year	Uses	Source
1942	WILSON E E whol paint	Los Angeles Directory Co.

IMPERIAL HWY

636 IMPERIAL HWY

Year	Uses	Source
1981	MARSHALL WILILE E	Pacific Telephone

IMPERIAL ST

641 IMPERIAL ST

Year	Uses	Source
2013	METAL PREPARATION	Cole Information Services
2008	METAL PREPARATION INC	Cole Information Services
2006	METAL	Haines Company, Inc
	PREPARATIONS	Haines Company, Inc
2000	BENNETT Frank METAL PREPARATIONS	Haines & Company
1976	Mini Tour Service	Pacific Telephone
	Metal Preparations	Pacific Telephone
1967	Empire Equipt Co	Pacific Telephone
1962	Empire Equipt Co	Pacific Telephone
1958	Empire Equipt Co	Pacific Telephone
	S & W Construction Co	Pacific Telephone
	Schulman A S Elec Co	Pacific Telephone
	Schulman Elec Co A S	Pacific Telephone
	Wilde Chas A contr	Pacific Telephone
1951	Imperial ABC Baked Enameling Works	Pacific Telephone & Telegraph Co.
	Imperial Schulman A S Elec Co	Pacific Telephone & Telegraph Co.
	Imperial Schulman Elec Co A S	Pacific Telephone & Telegraph Co.
	Imperial Wikle Chas A contr	Pacific Telephone & Telegraph Co.

645 IMPERIAL ST

Year	Uses	Source
1967	SUPREME WHOLESALE ELIECTRIC CO	Pacific Telephone
1962	SUPREME WHOLE SALE ELECTRIC CO	Pacific Telephone

FINDINGS

649 IMPERIAL ST

Year	Uses	Source
2000	BENNETT Frank	Haines & Company

651 IMPERIAL ST

Year	Uses	Source
2000	BENNETT Frank	Haines & Company

652 IMPERIAL ST

Year	Uses	Source
1976	Furniture Accents	Pacific Telephone
	Mission Furniture Manufacturing Co	Pacific Telephone
1958	Milk Bone Bakery	Pacific Telephone
	Natl Biscuit Co	Pacific Telephone

661 IMPERIAL ST

Year	Uses	Source
2013	ALTERED GLASS INC	Cole Information Services
2006	LINEARCITYLLC	Haines Company, Inc

664 IMPERIAL ST

Year	Uses	Source
1951	Imperial Gallagher Dallas r	Pacific Telephone & Telegraph Co.

670 IMPERIAL ST

Year	Uses	Source
2000	XXXX	Haines & Company
1958	So Cal Magazine Distributing Co	Pacific Telephone
1951	Imperial Glamorage Inc modrn furn	Pacific Telephone & Telegraph Co.

680 IMPERIAL ST

Year	Uses	Source
2000	LANCASTER EMBROIDRY	Haines & Company
1976	Superior Uniform Cap Co	Pacific Telephone
	Lancaster Uniforn Cap Co	Pacific Telephone
	Figmor Uniform Cap Co	Pacific Telephone
	Advance Headwear	Pacific Telephone
1958	Imperial Wire & Cable Co	Pacific Telephone
1951	Imperial Corralejo Patrick Mrs r	Pacific Telephone & Telegraph Co.

FINDINGS

682 IMPERIAL ST

Year	Uses	Source
1958	Dial Electric	Pacific Telephone

683 IMPERIAL ST

Year	Uses	Source
2000	XXXX	Haines & Company

684 IMPERIAL ST

Year	Uses	Source
1951	Imperial Holguin Mary r	Pacific Telephone & Telegraph Co.

688 IMPERIAL ST

Year	Uses	Source
1951	Imperial Medina R r	Pacific Telephone & Telegraph Co.

692 IMPERIAL ST

Year	Uses	Source
1951	Imperial Watts C E Sheet Metal	Pacific Telephone & Telegraph Co.

JESSE

1528 JESSE

Year	Uses	Source
1924	Rivera Severe lab h	Los Angeles Directory Co.

1534 JESSE

Year	Uses	Source
1942	Heck Hedwig wid M J restr	Los Angeles Directory Co.
1937	Heck Hedwig restr	Los Angeles Directory Co.
1933	Schimerman Gertrude Mrs restr	Los Angeles Directory Co.

1536 JESSE

Year	Uses	Source
1942	HERNANDEZ Victoria Mrs	Los Angeles Directory Co.
1937	HERNANDEZ Victoria wid John	Los Angeles Directory Co.
1933	Aguilar Alex Jennie lab	Los Angeles Directory Co.
1929	Aguilar Allos Juana lab	Los Angeles Directory Co.

1538 JESSE

Year	Uses	Source
1933	SALAZAR Jos Alberta lab	Los Angeles Directory Co.

Year	Uses	Source
1933	SALAZAR Josephine clk	Los Angeles Directory Co.
1929	Dela Josephine Mrs	Los Angeles Directory Co.

1540 JESSE

Year	Uses	Source
1924	Sevantez Amdo lab h	Los Angeles Directory Co.

1550 JESSE

Year	Uses	Source
1924	Buga E lab h	Los Angeles Directory Co.

1569 JESSE

Year	Uses	Source
1967	SUPERIOR TRUCK CO Johanscns Supperlor Truck Co	Pacific Telephone

1580 JESSE

Year	Uses	Source
1990	SELECT PRODUCE CO	Pacific Bell
	FUKUI ABE PRODUCE	Pacific Bell
	CAM DISTRIBUTING INC	Pacific Bell
1986	APEX WHOLESALE PRODUCE CO	Pacific Bell
1981	APEX WHOLESALE PRODUCTS CO	Pacific Telephone
1971	SUPERIOR TRUCK CO See Johansens Superior Truck Co	Pacific Telephone
	JOHANSENS SUPEROR TRUCK CO	Pacific Telephone
1967	JOHANSENS SUPERIOR TRUCK CO	Pacific Telephone
1962	JOHANSENS SUPERIOR TRUCK CO	Pacific Telephone
	SUPERIOR TRUCK CO See Johansens Superior Truck Co	Pacific Telephone
1958	Cole & Srednick toys & houseware	Pacific Telephone
1942	Independent Freight Linas Inc D J James pres B F Johansen v pres Clifford Harrison sec treas	Los Angeles Directory Co.

JESSE ST

1534 JESSE ST

Year	Uses	Source
1951	Jesse Ottos Cafe	Pacific Telephone & Telegraph Co.

FINDINGS

1536 JESSE ST

Year	Uses	Source
1958	Alva Jesus M	Pacific Telephone
1951	Jesse Alva Jesus M r	Pacific Telephone & Telegraph Co.

1580 JESSE ST

Year	Uses	Source
2013	SELECT PRODUCE CO	Cole Information Services
2008	SELECT PRODUCE INC	Cole Information Services
2006	SELECTPRODUCE	Haines Company, Inc
2000	JOHANSEH Bert SELSCT PRODUCE CO	Haines & Company
1976	APEX WHOLESALE PRODOUCE CO	Pacific Telephone
1958	SUPERIOR TRUCK CO	Pacific Telephone
	Stelber Cycle Corp rep	Pacific Telephone
	Planters Nut & Chocolate Co	Pacific Telephone
	Johansen Bert F Superior Truck Co	Pacific Telephone
1951	Jesse Superior Truck Co	Pacific Telephone & Telegraph Co.
	Jesse Johansen Bert F Superior Truck Co	Pacific Telephone & Telegraph Co.
	Jesse Planters Nut & Chocolate Co	Pacific Telephone & Telegraph Co.

MESQUIT

635 MESQUIT

Year	Uses	Source
1986	WOO & LOCKE INC	Pacific Bell
1981	GARY DEAN ENTERPRISES	Pacific Telephone
	CALIFORNIA LIGHTING PRODUCTS	Pacific Telephone
1937	Gutierrez Ysidro Tillie lab	Los Angeles Directory Co.
1933	Vasquez Donna Mrs	Los Angeles Directory Co.
	Silva Hirimo lab h rear	Los Angeles Directory Co.
	GARCIA Erusiue cafeteria wkr	Los Angeles Directory Co.
	Flores Ignacio lab h rear	Los Angeles Directory Co.
1929	Arnandez Maria Mrs	Los Angeles Directory Co.
1924	LUND Geo C bkpr r	Los Angeles Directory Co.
	LUND Carl driver h	Los Angeles Directory Co.

643 MESQUIT

Year	Uses	Source
1942	De Corse Oil Tool Co Inc G E Cloud mgr	Los Angeles Directory Co.
	De Corse Chas F Rosamond mach	Los Angeles Directory Co.

Year	Uses	Source
1933	De Corse Machine & Mfg Co C F De Corse mgr oil well supp	Los Angeles Directory Co.
1929	DE CORSE MANUFACTURING CO Ernest S Ford Mfrs Oil Well Tools and Suppliesl	Los Angeles Directory Co.
	FORD OIL TOOL MANUFACTURING Co Ernest S Ford Pres J T Dickson V Pres Oil Well Tools	Los Angeles Directory Co.
1924	De Corse Mfg Co C F De Corse mgr oil well supplies	Los Angeles Directory Co.
	De Corse Chas F mgr De Corse Mfg Co r	Los Angeles Directory Co.

650 MESQUIT

Year	Uses	Source
1962	SOUTH COAST STORAGE CO INC	Pacific Telephone

653 MESQUIT

Year	Uses	Source
1924	Basques Jesus r	Los Angeles Directory Co.
	Basques Remedios h	Los Angeles Directory Co.

670 MESQUIT

Year	Uses	Source
1990	GREATER LA FOOD SALES	Pacific Bell
	RANCHO COLD STORAGE	Pacific Bell
1986	RANCHO COLD STORAGE	Pacific Bell
	MORCO FOODS INC	Pacific Bell
	KING TUNA CO	Pacific Bell
	GLOBAL FROZEN FOODS	Pacific Bell
1981	RANCHO COLD STORAGE	Pacific Telephone
	NAKAMURA HARRY Y	Pacific Telephone
	HEALTH VALLEY DISTRIBUTING CO	Pacific Telephone
	EGG & FOOD DISTRIBUTORS	Pacific Telephone
1971	Rancho Cold Storage	Pacific Telephone
	RANCHO COLD STORAGE	Pacific Telephone
	Nakamura Harry Y	Pacific Telephone
1967	Randys Frozen Meats	Pacific Telephone
	RANCHO EGG FARMS	Pacific Telephone
	RANCHO COLD STORAGE	Pacific Telephone
	Rancho Cold Storage	Pacific Telephone
	Nakamura Harry Y	Pacific Telephone
	Mr K Transportation	Pacific Telephone

Year	Uses	Source
1967	Levine Jack Enterprises	Pacific Telephone
	K Mr Transportation	Pacific Telephone

684 MESQUIT

Year	Uses	Source
1962	Automatic Serv & Sales	Pacific Telephone

689 MESQUIT

Year	Uses	Source
1990	AMERICAN FIBER INDUSTRIES	Pacific Bell

694 MESQUIT

Year	Uses	Source
1990	LOS ANGELES TRAILER SALES	Pacific Bell

699 MESQUIT

Year	Uses	Source
1971	WEST COAST QUILTING CO	Pacific Telephone
1967	WEST COAST QUILTING CO	Pacific Telephone
1962	West Coast Quilting Co	Pacific Telephone
1924	LOS ANGELES ICE AND COLD STORAGE CO W G Eisenmayer Gen Mgr Puritas Distilled Water Ice and Cold Storage Street Pipe Line Refrigeration	Los Angeles Directory Co.

MESQUIT ST

635 MESQUIT ST

Year	Uses	Source
2000	XXXX	Haines & Company

658 MESQUIT ST

Year	Uses	Source
2013	GREENBERG CHEESE CO	Cole Information Services
	HARVEYS PRODUCE INC	Cole Information Services
	MURANAKA FARMS	Cole Information Services
2008	HARVEYS PRODUCE CO	Cole Information Services
	ANDERSON INTERNATIONAL FOODS INC	Cole Information Services
	CAL BEST PRODUCE DISTRIBUTORS	Cole Information Services

FINDINGS

Mesquit St

658 Mesquit St

Year	Uses	Source
2006	ANDERSON	Haines Company, Inc
	INTERNATIONAL	Haines Company, Inc
	FOODS	Haines Company, Inc
	GREENBERG	Haines Company, Inc
	CHEESE CO	Haines Company, Inc
	HARVEYS	Haines Company, Inc
	PRODUCE INC	Haines Company, Inc
	SELECTMEATCO	Haines Company, Inc
2000	GREENBERG CHEESE CO 213 617 11 M	Haines & Company
	HARVEYS PRODUCE INC	Haines & Company
	SELECT MEAT CO INC	Haines & Company
	TYSON FOODS INC	Haines & Company
1958	Hyland Stanford Corp	Pacific Telephone
1951	Mesquit Tru Ade Inc	Pacific Telephone & Telegraph Co.
	Mesquit Hyland Stanford Corp	Pacific Telephone & Telegraph Co.

MESQUIT ST

670 MESQUIT ST

Year	Uses	Source
2006	GREATER LA FOOD	Haines Company, Inc
	RANCHO COLD	Haines Company, Inc
	STORAGE	Haines Company, Inc
2000	GREATER LA FOOD SLS	Haines & Company
	ON LINE SEAFOOD	Haines & Company
	RANCHO COLD STORAGE	Haines & Company
1976	Rancho Cold Storage	Pacific Telephone
	Healthmaid Natural Foods	Pacific Telephone
	Healthvalley Natural Foods	Pacific Telephone
	Best Of Seafood	Pacific Telephone
	Nakamura Harry Y	Pacific Telephone
	Natural Foods Brokerage Co	Pacific Telephone
	Rancho Cold Storage	Pacific Telephone
1951	Mesquit L A Cold Storage Co Seventh St Plant	Pacific Telephone & Telegraph Co.

FINDINGS

682 MESQUIT ST

Year	Uses	Source
1951	Mesquit Janssen J Sheet Metal Wks	Pacific Telephone & Telegraph Co.

684 MESQUIT ST

Year	Uses	Source
2006	HUDSON NEWS	Haines Company, Inc

687 MESQUIT ST

Year	Uses	Source
1958	Baker Don E Sheet Metal	Pacific Telephone

689 MESQUIT ST

Year	Uses	Source
2013	LUBERSKI INC	Cole Information Services
2008	STUDENT SNACKS	Cole Information Services
2000	NO 1 PRESSING INC	Haines & Company

Mesquit St

689 Mesquit St

Year	Uses	Source
2000	NO 1 PRESSING INC	Haines & Company

MESQUIT ST

694 MESQUIT ST

Year	Uses	Source
2000	XXXX	Haines & Company

699 MESQUIT ST

Year	Uses	Source
2000	XXXX	Haines & Company
1958	California Consumers Corp	Pacific Telephone
	Transportation Dept	Pacific Telephone
1951	Mesquit Los Angeles Ice & Cold Storage Co refrigerator whse	Pacific Telephone & Telegraph Co.

FINDINGS

S SANTA FE AVE

610 S SANTA FE AVE

Year	Uses	Source
1958	A B C Crate Co	Pacific Telephone

613 S SANTA FE AVE

Year	Uses	Source
1942	SANTA Rubber Mills Inc Saml Stein mgr tire repr S matls	Los Angeles Directory Co.

615 S SANTA FE AVE

Year	Uses	Source
1962	Old Strausbourg Ltd	Pacific Telephone

617 S SANTA FE AVE

Year	Uses	Source
1942	Juarez Lupe Mrs	Los Angeles Directory Co.

623 S SANTA FE AVE

Year	Uses	Source
2006	No Current Listing	Haines Company, Inc

625 S SANTA FE AVE

Year	Uses	Source
1976	Hebrew Natl Kosher Food Inc	Pacific Telephone

638 S SANTA FE AVE

Year	Uses	Source
1986	ZIMMERMAN STUDIO	Pacific Bell
	ARCHIGRAPHICS	Pacific Bell
	ARCHIGRAPHICS NEON SPECIALISTS	Pacific Bell

640 S SANTA FE AVE

Year	Uses	Source
2013	VALUE PRODUCE COLD STORAGE	Cole Information Services
2008	PACIFIC SUN DISTRIBUTING	Cole Information Services
2006	PACSUN DISTRIBUTING	Haines Company, Inc
1976	Sta Fast Inc Rubber Processing Division	Pacific Telephone

FINDINGS

643 S SANTA FE AVE

Year	Uses	Source
1958	Wescoast Sample Co	Pacific Telephone

645 S SANTA FE AVE

Year	Uses	Source
1967	VAN DYVER WITT FURN MFG CO	Pacific Telephone
1962	VAN DYVER WITT FURN MFG CO	Pacific Telephone
1958	American Sample Co Inc	Pacific Telephone
1942	Steamaster Automatic Boiler Co Inc Isaac Goldberg pres E L Goldberg v pres Richd Davis sec treas	Los Angeles Directory Co.

647 S SANTA FE AVE

Year	Uses	Source
1942	Safe Safety Pin Corp C P Sakin mgr pin mfrs	Los Angeles Directory Co.

648 S SANTA FE AVE

Year	Uses	Source
1981	ASSOCIATE GLASS CO	Pacific Telephone
	BERKAN CO LTD	Pacific Telephone
	CONTAINER & LABELINQ CO DIV OF EDWARDS INDUSTRIES LTD	Pacific Telephone
	EDWARDS INDUSTRIES LTD	Pacific Telephone
	JAYBEE INDUSTRIES	Pacific Telephone
	TAYLOR MADE ENTERPRISES	Pacific Telephone
1976	Associate Glass Co	Pacific Telephone
	Berkan Co Ltd	Pacific Telephone
	Container & Labeling Co Div Of Edwards Industries Ltd	Pacific Telephone
	Edwards Industries Ltd	Pacific Telephone
1971	Associate Glass Co	Pacific Telephone
	Berkan Co Ltd	Pacific Telephone
	Coban Labs Div Of Edwards Industries Ltd	Pacific Telephone
	Container & Labeling Co Div Of Edwards Industries Ltd	Pacific Telephone
	Cosmetics Of California Div Of Edwards Industries Ltd	Pacific Telephone
	Duke Products Co Div Of Edwards Industries Ltd	Pacific Telephone
	Edwards Industries Ltd	Pacific Telephone
	Golden State Labs Inc Div Of Edwards Industries Ltd	Pacific Telephone

Year	Uses	Source
1971	Stanhope Mfg Co Div Of Edwards Industries Ltd	Pacific Telephone
1967	Container & Labeling Co	Pacific Telephone
	Cosmetics of California	Pacific Telephone
	Cuban Labs	Pacific Telephone
	Duke Products Co	Pacific Telephone
	Edwards Industries Ltd	Pacific Telephone
	Golden State Labs Inc	Pacific Telephone
	Stanhope Mfg Co	Pacific Telephone
1962	Marvin Mfg Co	Pacific Telephone
1958	Marvin Mfg Co See Marvin Electric Mfg Co	Pacific Telephone
1942	Kittle Mfg Co JP Meehan mgr	Los Angeles Directory Co.

650 S SANTA FE AVE

Year	Uses	Source
1971	Station Maintenance Inc	Pacific Telephone
1970	STATION MAINTENANCE INC	Pacific Telephone
	STATION MAINTENANCE INC	Pacific Telephone
1967	Station Maintenance Inc	Pacific Telephone
1966	STATION MAINTENANCE INC	Pacific Telephone
1962	Station Maintenance Inc	Pacific Telephone
	STATION MAINTENANCE INC	Pacific Telephone
1960	STATION MAINTENANCE INC	Pacific Telephone
1958	Station Maintenance Inc	Pacific Telephone
1957	STATION MAINTENANCE INC	Pacific Telephone
1937	URBAN Transportation Co R H Fox pres	Los Angeles Directory Co.
	SUPERIOR Trucking Co Oliver Johnson mgr	Los Angeles Directory Co.
	Independent Contract Carriers Edw Berol pres	Los Angeles Directory Co.
	Berol Edwr pres Independent Contract Carriers	Los Angeles Directory Co.

653 S SANTA FE AVE

Year	Uses	Source
1942	POWERS Metal Products Co J P and L J Powers shtmtlwks	Los Angeles Directory Co.

655 S SANTA FE AVE

Year	Uses	Source
2013	HANDINHANDBAGS	Cole Information Services

FINDINGS

Year	Uses	Source
2013	V FABRICS INC	Cole Information Services
	MONORENO MUR	Cole Information Services
	MILLAN STYLEE USA INC	Cole Information Services
	IGLESIA DE JESUCRISTO MINISTERIOS MI	Cole Information Services
	PJK INVESTMENT LLC	Cole Information Services
	OCEANUS APPAREL	Cole Information Services
	LE CIEL INC	Cole Information Services
	JOY SIGNATURE LLC	Cole Information Services
2008	SUN MEDICAL UNIFORM	Cole Information Services
	EVEREST TRADING CORP	Cole Information Services
	FABRIC MANIA INC	Cole Information Services
	STAR LION	Cole Information Services
2006	MJC TEXTILE	Haines Company, Inc
	PJK INVESTMENT	Haines Company, Inc
	POINTPOOL	Haines Company, Inc
	SAMIL KNIT USA INC	Haines Company, Inc
	SUCCESS LAINC	Haines Company, Inc
	TEX KO LAND	Haines Company, Inc
	V FABRICS INC	Haines Company, Inc
	BUILDING	Haines Company, Inc
	BEAUTESECRET	Haines Company, Inc
	BNA TEXTILE INC	Haines Company, Inc
	CARD BANK	Haines Company, Inc
	CHUNJEE	Haines Company, Inc
	CKUSAINC	Haines Company, Inc
	DREAMTECH JC	Haines Company, Inc
	ELT TRADING INC	Haines Company, Inc
	EMJ GROUP INC	Haines Company, Inc
	EMJ GROUP INC	Haines Company, Inc
	LABELSUPPUER	Haines Company, Inc
	EVERESTTRADING	Haines Company, Inc
	FABRIC MANIA INC	Haines Company, Inc
	JTC 1 NC	Haines Company, Inc
	K 8D TEXTILE INC	Haines Company, Inc
	LEEJIM	Haines Company, Inc
1990	FOUNDATION FOR EARLY CHILDHOOD EDUCATION AVENUE 28	Pacific Bell
1986	FOUNDATION FOR EARLY CHILDHOOD EDUCATION	Pacific Bell

FINDINGS

Year	Uses	Source
1981	FOUNDATION FOR EARLY CHILDFTOOD EDUCATION	Pacific Telephone
1971	Klein Hardware Co Inc	Pacific Telephone
	Lester David & Associates mfrs rep	Pacific Telephone
	PARAGON ELECTRIC CO INC	Pacific Telephone
	Zenith Paper Co	Pacific Telephone
1962	Hearth Aid Co The	Pacific Telephone
	Sperling Sales Co salvage mdse	Pacific Telephone
1958	GROGAN CORP	Pacific Telephone
1957	CASAUS INC GROCS WHSLC	Pacific Telephone
1942	CHICAGO Pneumatic Tool Co G J Coffey dist mgr	Los Angeles Directory Co.

663 S SANTA FE AVE

Year	Uses	Source
1942	Tuhey Marie wid Frank	Los Angeles Directory Co.
	WILLIAMS Chas B driver	Los Angeles Directory Co.

664 S SANTA FE AVE

Year	Uses	Source
2013	EURO OUTLET	Cole Information Services
2008	HS TRADERS INTERNATIONAL	Cole Information Services
1995	Standard Painting Service	Pacific Bell
1990	HONG INTERNATIONAL INC	Pacific Bell
	HONG INTERNATIONAL INC	Pacific Bell
1986	FIESTA CONCESSION CORP	Pacific Bell
	WEGO TRADING LTD	Pacific Bell
1981	FIESTA CONCESSION CORP	Pacific Telephone

667 S SANTA FE AVE

Year	Uses	Source
2013	ELEGANT KID 2000 INC	Cole Information Services
2008	ELEGANT KIDS 2000 INC	Cole Information Services
2006	ELEGANT KID	Haines Company, Inc
1990	SHELTER ISLAND SEAFOOD	Pacific Bell
	P M S PRODUCE	Pacific Bell
	KING TUNA CO	Pacific Bell
	CAL-FRESH PRODUCE WHOLESALERS	Pacific Bell
1981	PACIFIC HOUSE OF TOYS	Pacific Telephone
1976	Distribution Service	Pacific Telephone

FINDINGS

Year	Uses	Source
1971	Bluebird West	Pacific Telephone
	KORT FRED CO mfrs agts	Pacific Telephone
1967	Kort Fred Co mfrs agts	Pacific Telephone
1962	Santa Fe Steel Supply Co Inc	Pacific Telephone
	Santa Fe Steel Supply Co Inc	Pacific Telephone
1958	A Best Scrap & Salvage	Pacific Telephone
	Bevis S E crates & boxes	Pacific Telephone

668 S SANTA FE AVE

Year	Uses	Source
2006	No Current Listing	Haines Company, Inc
1971	TICKLE STAN CO THE	Pacific Telephone
1967	Tickle Stan Co The	Pacific Telephone

679 S SANTA FE AVE

Year	Uses	Source
2008	ARTISAN 2 LACE N TRIM	Cole Information Services
2006	ARTISAN 2 LACEN	Haines Company, Inc
1990	ARTISAN TEXTILES	Pacific Bell
1981	ARTISAN TEXTILES	Pacific Telephone
1976	MARTINEZ E & FERNANDEZ F WOOD TURNING & GENL WOODWORK	Pacific Telephone
1971	BOVEDA & MARTINEZ WOOD TURNING & GENL WOODWORK	Pacific Telephone
1967	Narmar woodwrkng	Pacific Telephone

680 S SANTA FE AVE

Year	Uses	Source
2013	JAM DOWNTOWN	Cole Information Services
1976	CHEMTOY CORP	Pacific Telephone
1971	CHEMTOY CORP	Pacific Telephone
1967	A 1 Packaging Co Inc	Pacific Telephone
	CHEMICAL SUNDRIES CO INC	Pacific Telephone
	Belmont Industries Ine glitter mfg	Pacific Telephone
1942	LOS ANGELES Sack Co Inc Carl N Haag pres Paul Wollgram v pres Ernest Robinson sec treas	Los Angeles Directory Co.

683 S SANTA FE AVE

Year	Uses	Source
2006	THREE CHAIRS	Haines Company, Inc

FINDINGS

Year	Uses	Source
1990	CONTINENTAL DELIVERY SERVICE	Pacific Bell
1986	BEST GARMENT DELIVERY SERVICE	Pacific Bell
	CONTINENTAL DELIVERY SERVICE	Pacific Bell
1981	CONTINENTAL DELIVERY SERVICE	Pacific Telephone
1976	Sun Laboratories	Pacific Telephone
1971	Mexiglo Inc	Pacific Telephone
1962	Mar Dell Sales Co fish brkrs	Pacific Telephone
	Mardesich P N Co	Pacific Telephone
	L A Electric Tool Repair	Pacific Telephone
	L A ELECTRIC TOOL REPAIR	Pacific Telephone
	L A Tool Repair Electric	Pacific Telephone
1958	L A ELECTRIC TOOL REPAIR	Pacific Telephone
	L A Electric Tool Repair	Pacific Telephone
	Mar Dell Sales Co fish brkrs	Pacific Telephone
	Mardesich P N Co	Pacific Telephone

687 S SANTA FE AVE

Year	Uses	Source
1942	Mc MILLAN Ella E wid D E	Los Angeles Directory Co.
	Mc MILLAN Susie S	Los Angeles Directory Co.

688 S SANTA FE AVE

Year	Uses	Source
2013	7TH STREET SOUND	Cole Information Services
2008	SPROUTS INTERNATIONAL INC	Cole Information Services
	MINO CREATIVE GROUP	Cole Information Services
	SPACESCAPE PRODUCTIONS	Cole Information Services
	7TH STREET SOUND	Cole Information Services
	J J COMPUTER CONSULTING	Cole Information Services
	CAPITOL L A	Cole Information Services
	DONNA M COLLECTION	Cole Information Services
2006	APARTMENTS	Haines Company, Inc
	7TH STREET SOUND	Haines Company, Inc
	BAKER Brent	Haines Company, Inc
	GILES Jennier L	Haines Company, Inc
	HOEGEE Rob	Haines Company, Inc
	LARSEN Chdstopher J	Haines Company, Inc
	LITTLEJOHNJerrnd E	Haines Company, Inc
	MARSHALL John	Haines Company, Inc

FINDINGS

Year	Uses	Source
2006	SPROUTS	Haines Company, Inc
	INTERNAl TONAL INC	Haines Company, Inc
	SWICK D M	Haines Company, Inc
	SWICK DEANE	Haines Company, Inc
	SYLBERT Mark	Haines Company, Inc
1990	DAVIES J	Pacific Bell
	GRAY GRANT E	Pacific Bell
	GUITON THOMAS A & GRETCHEN	Pacific Bell
	HYDE D	Pacific Bell
	JOHNSON STUART PHOTOGRAPHY	Pacific Bell
	JUDGE E	Pacific Bell
	KADONAGA KAZUO	Pacific Bell
	KESSLER RICH	Pacific Bell
	KLUCH MICHAEL	Pacific Bell
	MCCABE BRIAN F	Pacific Bell
	NOVELLO JAN M	Pacific Bell
	PHILIPS ROBERT	Pacific Bell
	POTTER STEPHEN	Pacific Bell
	SARDAR ZUHDI	Pacific Bell
	SCHEINBERG SINDI	Pacific Bell
	7TH STREET SOUND	Pacific Bell
	STARBIRD KIRK ARLO	Pacific Bell
	SWICK D M	Pacific Bell
	BENNETT ROBERT P	Pacific Bell
	CHINNERY PEDRO	Pacific Bell
1986	ANDERSON PAUL	Pacific Bell
	BARRNET JAN	Pacific Bell
	BARSKY P	Pacific Bell
	BLACKWELL CLAUDINE	Pacific Bell
	BROWN PATRICK V	Pacific Bell
	BURNHAM LINDA L	Pacific Bell
	CLAVERIE M	Pacific Bell
	EASTERWOOD STACIE E	Pacific Bell
	FASS BARBARA INTAGLIO WEST	Pacific Bell
	GRAY GRANT E	Pacific Bell
	GUITON THOMAS A & GRETCHEN	Pacific Bell
	HONG CHRISTOPHER	Pacific Bell
	HUFFMAN DAVID A	Pacific Bell

FINDINGS

Year	Uses	Source
1986	HUFFMAN DAVID A	Pacific Bell
	INTAGLIO WEST	Pacific Bell
	JANECKI THERESA	Pacific Bell
	KADONAGA KAZUO	Pacific Bell
	KLUCH MICHAEL	Pacific Bell
	KOENKER D	Pacific Bell
	LANDELL R & T	Pacific Bell
	LEBLANC SYDNEY	Pacific Bell
	PETERSON & TANSEY	Pacific Bell
	PHILIPS ROBERT	Pacific Bell
	POSHEK JOS	Pacific Bell
	STARBIRD KIRK ARLO	Pacific Bell
	STEWART-MC GEE KEVIN	Pacific Bell
	TANSEY MICHAEL	Pacific Bell
1942	Kingsbacher Murphy Co Alvin Kingsbacher W G Murphy cellulose plastics	Los Angeles Directory Co.

695 S SANTA FE AVE

Year	Uses	Source
2013	AMERICAN MOVING PARTS	Cole Information Services
2008	FRICTION MATERIALS CO OF LOS ANGELES	Cole Information Services
	POWER UNIT CORP	Cole Information Services
	AMERICAN MOVING PARTS LLC	Cole Information Services
	FRICTION MATERIALS CO	Cole Information Services
2006	AMER MOVING	Haines Company, Inc
	PARTS	Haines Company, Inc
1990	FRICTION MATERIALS CO OF LOS ANGELES	Pacific Bell
1986	FRICTION MATERIALS COMPANY OF LOS ANGELES	Pacific Bell
1981	FRICTION MATERIALS COMPANY OF LOS ANGELES	Pacific Telephone
1976	FRICTION MATERIALS COMPANY OF LOS ANGELES	Pacific Telephone
1971	FRICTION MATERIALS COMPANY OF LOS ANGELES	Pacific Telephone
1967	FRICTION MATERIALS COMPANY	Pacific Telephone
	Friction Materials Company	Pacific Telephone
1962	FRICTION MATERIALS COMPANY	Pacific Telephone
1958	Friction Materials Co	Pacific Telephone

FINDINGS

Year	Uses	Source
1942	De La Cruz Miguel Victoria	Los Angeles Directory Co.
	Alvarado Elisa Lupe lab	Los Angeles Directory Co.

700 S SANTA FE AVE

Year	Uses	Source
2013	BBK LEATHER DESIGN	Cole Information Services
	USA APPAREL GROUP	Cole Information Services
	BREAD LOUNGE LLC	Cole Information Services
2006	VOLCANO	Haines Company, Inc
	GROUP	Haines Company, Inc
	BBK LEATHER	Haines Company, Inc
	DESIGN	Haines Company, Inc
	USAAPPAREL	Haines Company, Inc
1981	DEAN & ASSOC	Pacific Telephone
1976	Dean & Assoc	Pacific Telephone
1971	Dean & Assoc	Pacific Telephone
1967	Dean & Assoc	Pacific Telephone
1962	BUDGET RENT A RUCK SYSTEM	Pacific Telephone
	Budget System	Pacific Telephone
1958	Santa Fe Metal & Salvage Corp	Pacific Telephone

708 S SANTA FE AVE

Year	Uses	Source
2006	6 MORPHESIS Jim	Haines Company, Inc

710 S SANTA FE AVE

Year	Uses	Source
2006	ALTERNTV	Haines Company, Inc
	APPAREL	Haines Company, Inc
	BLAKEMAN ROBT	Haines Company, Inc
1990	BLAKEMAN ROBERT STUDIO INC	Pacific Bell

712 S SANTA FE AVE

Year	Uses	Source
2006	CONNELLY James	Haines Company, Inc
	DOMMERMUTH Mike 213 623 102e	Haines Company, Inc
	NELSON Tracay	Haines Company, Inc
1976	Elana Graphics	Pacific Telephone
1971	American Canvas & Surplus Co	Pacific Telephone
1967	American Canvas & Surplus Co	Pacific Telephone

Year	Uses	Source
1962	American Carrvas & Surplus Co	Pacific Telephone
1960	DE LUXE METAL PRODUCTS CO SHELVING	Pacific Telephone
1958	Natl Realty Exch	Pacific Telephone
	Mycro Camera Co	Pacific Telephone
	Eckstein S O Trading Co	Pacific Telephone
	Eckstein S O Natl Realty Exch	Pacific Telephone
	Crossed Palms Cutlery Co	Pacific Telephone
	Blind Workers Outlet	Pacific Telephone

720 S SANTA FE AVE

Year	Uses	Source
2008	BEAR CONTRACTORS INC	Cole Information Services
	WESTERN IMPERIAL 2000 LLC	Cole Information Services
	SUNSET ON SUNSET LLC	Cole Information Services
2006	BEAR	Haines Company, Inc
	CONTRACTORS INC	Haines Company, Inc
	WESTRN IMPERIAL 2000	Haines Company, Inc

726 S SANTA FE AVE

Year	Uses	Source
2013	J2 TEXTILE INC	Cole Information Services
	INIZIO CLOTHING INC	Cole Information Services
	SANTA FE INVESTMENT	Cole Information Services
2008	SABROSITA INTIMA	Cole Information Services
	V FABRICS INC	Cole Information Services
2006	WHITEK	Haines Company, Inc
	WEINSTEIN	Haines Company, Inc
	MICHAEL	Haines Company, Inc
1990	RUBENS ORIGINALS	Pacific Bell
1986	RUBENS ORIGINALS	Pacific Bell
1981	RUBENS ORIGINALS	Pacific Telephone
1976	RUBENS ORIGINALS	Pacific Telephone
	An Wil Inc	Pacific Telephone
	An Wil Corp	Pacific Telephone
1971	Tremaine Larry Enterprises Corp	Pacific Telephone
	RUBENS ORIGINALS	Pacific Telephone
	Dial A Band	Pacific Telephone
1967	U S Bag Co	Pacific Telephone

Year	Uses	Source
1967	RUBENS ORIGINALS	Pacific Telephone
1966	AAA BAG CO	Pacific Telephone
1962	Whitney Bagging Corp See Fremont Bag Co	Pacific Telephone
	U S Bag Co	Pacific Telephone
	RUBENS ORIGINALS	Pacific Telephone
	FREMONT BAG DRUM & SALVAGE CO	Pacific Telephone
	FREMONT BAG CO	Pacific Telephone
	FREMONT BAG DRUM & SALVAGE CO	Pacific Telephone
1960	FREMONT BAG DRUM & SALVAGE CO	Pacific Telephone
1958	Whitney Bagging Corp	Pacific Telephone
	U S Hand Prints textl prntrs	Pacific Telephone
	Long Distance Sales	Pacific Telephone
	U S Bas Co	Pacific Telephone
	Genl Ofc	Pacific Telephone
	U S Bas Co	Pacific Telephone
	Steinman Reuben U S Bag Co	Pacific Telephone
	Paramount Show Card Serv	Pacific Telephone
	Morton Reconditioning Co Inc	Pacific Telephone
1957	U S BAG CO	Pacific Telephone
1950	U S BAG CO	Pacific Telephone
1937	U S BAG & SUPPLY CO I Steinman Manufacturers and Wholesale Dealers in All Kinds of New and Second Hand Burlap and Cotton Bags Car Load or Less	Los Angeles Directory Co.

SANTA FE AVE

679 SANTA FE AVE

Year	Uses	Source
1986	ARTISAN TEXTILES	Pacific Bell
1924	SOTO Pedro lab h	Los Angeles Directory Co.

688 SANTA FE AVE

Year	Uses	Source
1990	KOCH GREGORY	Pacific Bell
1933	Mc MILLAN Danl E Ellen auto park	Los Angeles Directory Co.
1924	Soto Candido oiler h	Los Angeles Directory Co.
	HATHAWAY Harry W planing mill	Los Angeles Directory Co.

FINDINGS

SANTA FE AVE S

625 SANTA FE AVE S

Year	Uses	Source
2000	XXXX	Haines & Company

638 SANTA FE AVE S

Year	Uses	Source
2000	XXXX	Haines & Company

640 SANTA FE AVE S

Year	Uses	Source
2000	PAC SUN DISTRIBUTING	Haines & Company

649 SANTA FE AVE S

Year	Uses	Source
2000	XXXX	Haines & Company

650 SANTA FE AVE S

Year	Uses	Source
2000	XXXX	Haines & Company

655 SANTA FE AVE S

Year	Uses	Source
2000	M C APPAREL SERVICE	Haines & Company
	KATHY OF CA INC	Haines & Company

664 SANTA FE AVE S

Year	Uses	Source
2000	HONG INTERNATIONAL	Haines & Company
	JOHANSEN Kathrine	Haines & Company
	HONG INTERNAT	Haines & Company
	H S TRADERS	Haines & Company

667 SANTA FE AVE S

Year	Uses	Source
2000	ELEGANT KIDS	Haines & Company
	S & M INTERNATIONAL CO	Haines & Company
	ELEGANT SILK	Haines & Company

FINDINGS

668 SANTA FE AVE S

Year	*Uses*	*Source*
2000	XXXX	Haines & Company

680 SANTA FE AVE S

Year	*Uses*	*Source*
2000	KORYO FOODS	Haines & Company

683 SANTA FE AVE S

Year	*Uses*	*Source*
2000	ARTISAN TEXTILES	Haines & Company

686 SANTA FE AVE S

Year	*Uses*	*Source*
2000	XXXX	Haines & Company

688 SANTA FE AVE S

Year	*Uses*	*Source*
2000	HARRIS Ronald L	Haines & Company
	SYLBERT Mark	Haines & Company
	SWICK DEANE	Haines & Company
	SWICK D M	Haines & Company
	APARTMENTS ARNOLD Paul D	Haines & Company
	GOTTULA Marc F	Haines & Company
	HARRIS Ron	Haines & Company
	7TH STREET SOUND	Haines & Company
	JONES Robert	Haines & Company
	LARSEN Christopher J 213 629 2 B	Haines & Company
	LAU David	Haines & Company
	MERRY SUNSHINE DOLLS	Haines & Company

695 SANTA FE AVE S

Year	*Uses*	*Source*
2000	FRICTION MATERIALS	Haines & Company

700 SANTA FE AVE S

Year	*Uses*	*Source*
2000	ULLOA Manna	Haines & Company
	NOTHING BUT GIRLS	Haines & Company

FINDINGS

708 SANTA FE AVE S

Year	*Uses*	*Source*
2000	XXXX	Haines & Company

710 SANTA FE AVE S

Year	*Uses*	*Source*
2000	BLAKEMAN ROBT STDO	Haines & Company

711 SANTA FE AVE S

Year	*Uses*	*Source*
2000	BLAKEMAN Robert	Haines & Company

712 SANTA FE AVE S

Year	*Uses*	*Source*
2000	VLADIMIRSKIY Aleksandr	Haines & Company
	PARKUS Paul J	Haines & Company
	DOMMERMUTH Mike	Haines & Company
	CEPORIUS Victor	Haines & Company

726 SANTA FE AVE S

Year	*Uses*	*Source*
2000	TREMAINE Larry	Haines & Company

FINDINGS

TARGET PROPERTY: ADDRESS NOT IDENTIFIED IN RESEARCH SOURCE

The following Target Property addresses were researched for this report, and the addresses were not identified in the research source.

Address Researched	Address Not Identified in Research Source
670 Mesquit Street	2006, 2004, 2003, 2001, 2000, 1999, 1996, 1995, 1992, 1991, 1990, 1986, 1985, 1981, 1980, 1976, 1975, 1972, 1971, 1970, 1969, 1967, 1966, 1965, 1964, 1963, 1962, 1961, 1960, 1958, 1957, 1956, 1955, 1954, 1952, 1951, 1950, 1949, 1948, 1947, 1946, 1945, 1944, 1942, 1940, 1939, 1938, 1937, 1936, 1935, 1934, 1933, 1932, 1931, 1930, 1929, 1928, 1927, 1926, 1925, 1924, 1923, 1921, 1920

ADJOINING PROPERTY: ADDRESSES NOT IDENTIFIED IN RESEARCH SOURCE

The following Adjoining Property addresses were researched for this report, and the addresses were not identified in research source.

Address Researched	Address Not Identified in Research Source
1496 E 6th St	2013, 2008, 2006, 2004, 2003, 2001, 2000, 1999, 1996, 1995, 1992, 1991, 1990, 1986, 1985, 1981, 1980, 1976, 1975, 1972, 1971, 1970, 1969, 1966, 1965, 1964, 1963, 1962, 1961, 1960, 1957, 1956, 1955, 1954, 1952, 1951, 1950, 1949, 1948, 1947, 1946, 1945, 1944, 1942, 1940, 1939, 1938, 1937, 1936, 1935, 1934, 1933, 1932, 1931, 1930, 1929, 1928, 1927, 1926, 1925, 1924, 1923, 1921, 1920
1528 JESSE	2013, 2008, 2006, 2004, 2003, 2001, 2000, 1999, 1996, 1995, 1992, 1991, 1990, 1986, 1985, 1981, 1980, 1976, 1975, 1972, 1971, 1970, 1969, 1967, 1966, 1965, 1964, 1963, 1962, 1961, 1960, 1958, 1957, 1956, 1955, 1954, 1952, 1951, 1950, 1949, 1948, 1947, 1946, 1945, 1944, 1942, 1940, 1939, 1938, 1937, 1936, 1935, 1934, 1933, 1932, 1931, 1930, 1929, 1928, 1927, 1926, 1925, 1923, 1921, 1920
1534 JESSE	2013, 2008, 2006, 2004, 2003, 2001, 2000, 1999, 1996, 1995, 1992, 1991, 1990, 1986, 1985, 1981, 1980, 1976, 1975, 1972, 1971, 1970, 1969, 1967, 1966, 1965, 1964, 1963, 1962, 1961, 1960, 1958, 1957, 1956, 1955, 1954, 1952, 1951, 1950, 1949, 1948, 1947, 1946, 1945, 1944, 1940, 1939, 1938, 1936, 1935, 1934, 1932, 1931, 1930, 1929, 1928, 1927, 1926, 1925, 1924, 1923, 1921, 1920
1534 JESSE ST	2013, 2008, 2006, 2004, 2003, 2001, 2000, 1999, 1996, 1995, 1992, 1991, 1990, 1986, 1985, 1981, 1980, 1976, 1975, 1972, 1971, 1970, 1969, 1967, 1966, 1965, 1964, 1963, 1962, 1961, 1960, 1958, 1957, 1956, 1955, 1954, 1952, 1950, 1949, 1948, 1947, 1946, 1945, 1944, 1942, 1940, 1939, 1938, 1937, 1936, 1935, 1934, 1933, 1932, 1931, 1930, 1929, 1928, 1927, 1926, 1925, 1924, 1923, 1921, 1920
1536 JESSE	2013, 2008, 2006, 2004, 2003, 2001, 2000, 1999, 1996, 1995, 1992, 1991, 1990, 1986, 1985, 1981, 1980, 1976, 1975, 1972, 1971, 1970, 1969, 1967, 1966, 1965, 1964, 1963, 1962, 1961, 1960, 1958, 1957, 1956, 1955, 1954, 1952, 1951, 1950, 1949, 1948, 1947, 1946, 1945, 1944, 1940, 1939, 1938, 1936, 1935, 1934, 1932, 1931, 1930, 1928, 1927, 1926, 1925, 1924, 1923, 1921, 1920
1536 JESSE ST	2013, 2008, 2006, 2004, 2003, 2001, 2000, 1999, 1996, 1995, 1992, 1991, 1990, 1986, 1985, 1981, 1980, 1976, 1975, 1972, 1971, 1970, 1969, 1967, 1966, 1965, 1964, 1963, 1962, 1961, 1960, 1957, 1956, 1955, 1954, 1952, 1950, 1949, 1948, 1947, 1946, 1945, 1944, 1942, 1940, 1939, 1938, 1937, 1936, 1935, 1934, 1933, 1932, 1931, 1930, 1929, 1928, 1927, 1926, 1925, 1924, 1923, 1921, 1920
1538 JESSE	2013, 2008, 2006, 2004, 2003, 2001, 2000, 1999, 1996, 1995, 1992, 1991, 1990, 1986, 1985, 1981, 1980, 1976, 1975, 1972, 1971, 1970, 1969, 1967, 1966, 1965, 1964, 1963, 1962, 1961, 1960, 1958, 1957, 1956, 1955, 1954, 1952, 1951, 1950, 1949, 1948, 1947, 1946, 1945, 1944, 1942, 1940, 1939, 1938, 1937, 1936, 1935, 1934, 1932, 1931, 1930, 1928, 1927, 1926, 1925, 1924, 1923, 1921, 1920

FINDINGS

Address Researched	Address Not Identified in Research Source
1540 JESSE	2013, 2008, 2006, 2004, 2003, 2001, 2000, 1999, 1996, 1995, 1992, 1991, 1990, 1986, 1985, 1981, 1980, 1976, 1975, 1972, 1971, 1970, 1969, 1967, 1966, 1965, 1964, 1963, 1962, 1961, 1960, 1958, 1957, 1956, 1955, 1954, 1952, 1951, 1950, 1949, 1948, 1947, 1946, 1945, 1944, 1942, 1940, 1939, 1938, 1937, 1936, 1935, 1934, 1933, 1932, 1931, 1930, 1929, 1928, 1927, 1926, 1925, 1923, 1921, 1920
1550 JESSE	2013, 2008, 2006, 2004, 2003, 2001, 2000, 1999, 1996, 1995, 1992, 1991, 1990, 1986, 1985, 1981, 1980, 1976, 1975, 1972, 1971, 1970, 1969, 1967, 1966, 1965, 1964, 1963, 1962, 1961, 1960, 1958, 1957, 1956, 1955, 1954, 1952, 1951, 1950, 1949, 1948, 1947, 1946, 1945, 1944, 1942, 1940, 1939, 1938, 1937, 1936, 1935, 1934, 1933, 1932, 1931, 1930, 1929, 1928, 1927, 1926, 1925, 1923, 1921, 1920
1569 JESSE	2013, 2008, 2006, 2004, 2003, 2001, 2000, 1999, 1996, 1995, 1992, 1991, 1990, 1986, 1985, 1981, 1980, 1976, 1975, 1972, 1971, 1970, 1969, 1966, 1965, 1964, 1963, 1962, 1961, 1960, 1958, 1957, 1956, 1955, 1954, 1952, 1951, 1950, 1949, 1948, 1947, 1946, 1945, 1944, 1942, 1940, 1939, 1938, 1937, 1936, 1935, 1934, 1933, 1932, 1931, 1930, 1929, 1928, 1927, 1926, 1925, 1924, 1923, 1921, 1920
1580 JESSE	2013, 2008, 2006, 2004, 2003, 2001, 2000, 1999, 1996, 1995, 1992, 1991, 1985, 1980, 1976, 1975, 1972, 1970, 1969, 1966, 1965, 1964, 1963, 1961, 1960, 1957, 1956, 1955, 1954, 1952, 1951, 1950, 1949, 1948, 1947, 1946, 1945, 1944, 1940, 1939, 1938, 1937, 1936, 1935, 1934, 1933, 1932, 1931, 1930, 1929, 1928, 1927, 1926, 1925, 1924, 1923, 1921, 1920
1580 JESSE ST	2013, 2008, 2004, 2003, 2001, 1999, 1996, 1995, 1992, 1991, 1990, 1986, 1985, 1981, 1980, 1975, 1972, 1971, 1970, 1969, 1967, 1966, 1965, 1964, 1963, 1962, 1961, 1960, 1957, 1956, 1955, 1954, 1952, 1950, 1949, 1948, 1947, 1946, 1945, 1944, 1942, 1940, 1939, 1938, 1937, 1936, 1935, 1934, 1933, 1932, 1931, 1930, 1929, 1928, 1927, 1926, 1925, 1924, 1923, 1921, 1920
1580 JESSE ST	2006, 2004, 2003, 2001, 2000, 1999, 1996, 1995, 1992, 1991, 1990, 1986, 1985, 1981, 1980, 1976, 1975, 1972, 1971, 1970, 1969, 1967, 1966, 1965, 1964, 1963, 1962, 1961, 1960, 1958, 1957, 1956, 1955, 1954, 1952, 1951, 1950, 1949, 1948, 1947, 1946, 1945, 1944, 1942, 1940, 1939, 1938, 1937, 1936, 1935, 1934, 1933, 1932, 1931, 1930, 1929, 1928, 1927, 1926, 1925, 1924, 1923, 1921, 1920
2043 E 7TH ST	2013, 2008, 2006, 2004, 2003, 2001, 2000, 1999, 1996, 1995, 1992, 1991, 1990, 1986, 1985, 1981, 1980, 1976, 1975, 1972, 1971, 1970, 1969, 1967, 1966, 1965, 1964, 1963, 1962, 1961, 1960, 1957, 1956, 1955, 1954, 1952, 1951, 1950, 1949, 1948, 1947, 1946, 1945, 1944, 1942, 1940, 1939, 1938, 1937, 1936, 1935, 1934, 1933, 1932, 1931, 1930, 1929, 1928, 1927, 1926, 1925, 1924, 1923, 1921, 1920
2047 E 7TH ST	2013, 2008, 2006, 2004, 2003, 2001, 2000, 1999, 1996, 1995, 1992, 1991, 1990, 1986, 1985, 1981, 1980, 1976, 1975, 1972, 1971, 1970, 1969, 1967, 1966, 1965, 1964, 1963, 1962, 1961, 1960, 1957, 1956, 1955, 1954, 1952, 1951, 1950, 1949, 1948, 1947, 1946, 1945, 1944, 1942, 1940, 1939, 1938, 1937, 1936, 1935, 1934, 1933, 1932, 1931, 1930, 1929, 1928, 1927, 1926, 1925, 1924, 1923, 1921, 1920
2048 E 7TH	2013, 2008, 2006, 2004, 2003, 2001, 2000, 1999, 1996, 1995, 1992, 1991, 1990, 1986, 1985, 1981, 1980, 1976, 1975, 1972, 1971, 1970, 1969, 1967, 1966, 1965, 1964, 1963, 1962, 1961, 1960, 1958, 1957, 1956, 1955, 1954, 1952, 1951, 1950, 1949, 1948, 1947, 1946, 1945, 1944, 1940, 1939, 1938, 1937, 1936, 1935, 1934, 1933, 1932, 1931, 1930, 1929, 1928, 1927, 1926, 1925, 1924, 1923, 1921, 1920
2051 7TH E	2013, 2008, 2006, 2004, 2003, 2001, 1999, 1996, 1995, 1992, 1991, 1990, 1986, 1985, 1981, 1980, 1976, 1975, 1972, 1971, 1970, 1969, 1967, 1966, 1965, 1964, 1963, 1962, 1961, 1960, 1958, 1957, 1956, 1955, 1954, 1952, 1951, 1950, 1949, 1948, 1947, 1946, 1945, 1944, 1942, 1940, 1939, 1938, 1937, 1936, 1935, 1934, 1933, 1932, 1931, 1930, 1929, 1928, 1927, 1926, 1925, 1924, 1923, 1921, 1920
2051 E 7TH	2013, 2008, 2006, 2004, 2003, 2001, 2000, 1999, 1996, 1995, 1992, 1991, 1990, 1986, 1985, 1980, 1976, 1975, 1972, 1970, 1969, 1967, 1966, 1965, 1964, 1963, 1961, 1960, 1958, 1957, 1956, 1955, 1954, 1952, 1951, 1950, 1949, 1948, 1947, 1946, 1945, 1944, 1942, 1940, 1939, 1938, 1937, 1936, 1935, 1934, 1933, 1932, 1931, 1930, 1929, 1928, 1927, 1926, 1925, 1923, 1921, 1920

FINDINGS

Address Researched	Address Not Identified in Research Source
2051 E 7TH ST	2013, 2008, 2006, 2004, 2003, 2001, 2000, 1999, 1996, 1995, 1992, 1991, 1990, 1986, 1985, 1981, 1980, 1976, 1975, 1972, 1971, 1970, 1969, 1966, 1965, 1964, 1963, 1962, 1961, 1960, 1957, 1956, 1955, 1954, 1952, 1951, 1950, 1949, 1948, 1947, 1946, 1945, 1944, 1942, 1940, 1939, 1938, 1937, 1936, 1935, 1934, 1933, 1932, 1931, 1930, 1929, 1928, 1927, 1926, 1925, 1924, 1923, 1921, 1920
2053 7TH E	2013, 2008, 2006, 2004, 2003, 2001, 1999, 1996, 1995, 1992, 1991, 1990, 1986, 1985, 1981, 1980, 1976, 1975, 1972, 1971, 1970, 1969, 1967, 1966, 1965, 1964, 1963, 1962, 1961, 1960, 1958, 1957, 1956, 1955, 1954, 1952, 1951, 1950, 1949, 1948, 1947, 1946, 1945, 1944, 1942, 1940, 1939, 1938, 1937, 1936, 1935, 1934, 1933, 1932, 1931, 1930, 1929, 1928, 1927, 1926, 1925, 1924, 1923, 1921, 1920
2053 E 7TH	2013, 2008, 2006, 2004, 2003, 2001, 2000, 1999, 1996, 1995, 1992, 1991, 1985, 1980, 1976, 1975, 1972, 1971, 1970, 1969, 1967, 1966, 1965, 1964, 1963, 1962, 1961, 1960, 1958, 1957, 1956, 1955, 1954, 1952, 1951, 1950, 1949, 1948, 1947, 1946, 1945, 1944, 1942, 1940, 1939, 1938, 1937, 1936, 1935, 1934, 1932, 1931, 1930, 1928, 1927, 1926, 1925, 1924, 1923, 1921, 1920
2055 7TH E	2013, 2008, 2006, 2004, 2003, 2001, 1999, 1996, 1995, 1992, 1991, 1990, 1986, 1985, 1981, 1980, 1976, 1975, 1972, 1971, 1970, 1969, 1967, 1966, 1965, 1964, 1963, 1962, 1961, 1960, 1958, 1957, 1956, 1955, 1954, 1952, 1951, 1950, 1949, 1948, 1947, 1946, 1945, 1944, 1942, 1940, 1939, 1938, 1937, 1936, 1935, 1934, 1933, 1932, 1931, 1930, 1929, 1928, 1927, 1926, 1925, 1924, 1923, 1921, 1920
2055 E 7TH	2013, 2008, 2006, 2004, 2003, 2001, 2000, 1999, 1996, 1995, 1992, 1991, 1986, 1985, 1981, 1980, 1976, 1975, 1972, 1970, 1969, 1967, 1966, 1965, 1964, 1963, 1961, 1960, 1958, 1957, 1956, 1955, 1954, 1952, 1951, 1950, 1949, 1948, 1947, 1946, 1945, 1944, 1940, 1939, 1938, 1936, 1935, 1934, 1932, 1931, 1930, 1928, 1927, 1926, 1925, 1923, 1921, 1920
2055 E 7TH ST	2013, 2008, 2004, 2003, 2001, 2000, 1999, 1996, 1995, 1992, 1991, 1990, 1986, 1985, 1981, 1980, 1976, 1975, 1972, 1971, 1970, 1969, 1966, 1965, 1964, 1963, 1962, 1961, 1960, 1957, 1956, 1955, 1954, 1952, 1951, 1950, 1949, 1948, 1947, 1946, 1945, 1944, 1942, 1940, 1939, 1938, 1937, 1936, 1935, 1934, 1933, 1932, 1931, 1930, 1929, 1928, 1927, 1926, 1925, 1924, 1923, 1921, 1920
2056 E 7TH	2013, 2008, 2006, 2004, 2003, 2001, 2000, 1999, 1996, 1995, 1992, 1991, 1990, 1986, 1985, 1981, 1980, 1976, 1975, 1972, 1971, 1970, 1969, 1967, 1966, 1965, 1964, 1963, 1962, 1961, 1960, 1958, 1957, 1956, 1955, 1954, 1952, 1951, 1950, 1949, 1948, 1947, 1946, 1945, 1944, 1942, 1940, 1939, 1938, 1937, 1936, 1935, 1934, 1932, 1931, 1930, 1929, 1928, 1927, 1926, 1925, 1924, 1923, 1921, 1920
2057 7TH E	2013, 2008, 2006, 2004, 2003, 2001, 1999, 1996, 1995, 1992, 1991, 1990, 1986, 1985, 1981, 1980, 1976, 1975, 1972, 1971, 1970, 1969, 1967, 1966, 1965, 1964, 1963, 1962, 1961, 1960, 1958, 1957, 1956, 1955, 1954, 1952, 1951, 1950, 1949, 1948, 1947, 1946, 1945, 1944, 1942, 1940, 1939, 1938, 1937, 1936, 1935, 1934, 1933, 1932, 1931, 1930, 1929, 1928, 1927, 1926, 1925, 1924, 1923, 1921, 1920
2057 E 7TH	2013, 2008, 2006, 2004, 2003, 2001, 2000, 1999, 1996, 1995, 1992, 1991, 1990, 1986, 1985, 1981, 1980, 1976, 1975, 1972, 1971, 1970, 1969, 1967, 1966, 1965, 1964, 1963, 1962, 1961, 1960, 1958, 1957, 1956, 1955, 1954, 1952, 1951, 1950, 1949, 1948, 1947, 1946, 1945, 1944, 1942, 1940, 1939, 1938, 1937, 1936, 1935, 1934, 1933, 1932, 1931, 1930, 1928, 1927, 1926, 1925, 1924, 1923, 1921, 1920
2057 E 7TH ST	2013, 2008, 2006, 2004, 2003, 2001, 2000, 1999, 1996, 1995, 1992, 1991, 1990, 1986, 1985, 1981, 1980, 1976, 1975, 1972, 1971, 1970, 1969, 1966, 1965, 1964, 1963, 1962, 1961, 1960, 1957, 1956, 1955, 1954, 1952, 1951, 1950, 1949, 1948, 1947, 1946, 1945, 1944, 1942, 1940, 1939, 1938, 1937, 1936, 1935, 1934, 1933, 1932, 1931, 1930, 1929, 1928, 1927, 1926, 1925, 1924, 1923, 1921, 1920
2059 7TH E	2013, 2008, 2006, 2004, 2003, 2001, 1999, 1996, 1995, 1992, 1991, 1990, 1986, 1985, 1981, 1980, 1976, 1975, 1972, 1971, 1970, 1969, 1967, 1966, 1965, 1964, 1963, 1962, 1961, 1960, 1958, 1957, 1956, 1955, 1954, 1952, 1951, 1950, 1949, 1948, 1947, 1946, 1945, 1944, 1942, 1940, 1939, 1938, 1937, 1936, 1935, 1934, 1933, 1932, 1931, 1930, 1929, 1928, 1927, 1926, 1925, 1924, 1923, 1921, 1920

FINDINGS

Address Researched	Address Not Identified in Research Source
2059 E 7TH	2013, 2008, 2006, 2004, 2003, 2001, 2000, 1999, 1996, 1995, 1992, 1991, 1985, 1981, 1980, 1976, 1975, 1972, 1970, 1969, 1967, 1966, 1965, 1964, 1963, 1962, 1961, 1960, 1958, 1957, 1956, 1955, 1954, 1952, 1951, 1950, 1949, 1948, 1947, 1946, 1945, 1944, 1940, 1939, 1938, 1936, 1935, 1934, 1932, 1931, 1930, 1928, 1927, 1926, 1925, 1923, 1921, 1920
2059 E 7TH ST	2013, 2008, 2004, 2003, 2001, 2000, 1999, 1996, 1995, 1992, 1991, 1990, 1986, 1985, 1981, 1980, 1976, 1975, 1972, 1971, 1970, 1969, 1966, 1965, 1964, 1963, 1962, 1961, 1960, 1957, 1956, 1955, 1954, 1952, 1951, 1950, 1949, 1948, 1947, 1946, 1945, 1944, 1942, 1940, 1939, 1938, 1937, 1936, 1935, 1934, 1933, 1932, 1931, 1930, 1929, 1928, 1927, 1926, 1925, 1924, 1923, 1921, 1920
2060 7TH E	2013, 2008, 2006, 2004, 2003, 2001, 1999, 1996, 1995, 1992, 1991, 1990, 1986, 1985, 1981, 1980, 1976, 1975, 1972, 1971, 1970, 1969, 1967, 1966, 1965, 1964, 1963, 1962, 1961, 1960, 1958, 1957, 1956, 1955, 1954, 1952, 1951, 1950, 1949, 1948, 1947, 1946, 1945, 1944, 1942, 1940, 1939, 1938, 1937, 1936, 1935, 1934, 1933, 1932, 1931, 1930, 1929, 1928, 1927, 1926, 1925, 1924, 1923, 1921, 1920
2060 E 7TH	2013, 2008, 2006, 2004, 2003, 2001, 2000, 1999, 1996, 1995, 1992, 1991, 1985, 1980, 1976, 1975, 1972, 1970, 1969, 1967, 1966, 1965, 1964, 1963, 1962, 1961, 1960, 1958, 1957, 1956, 1955, 1954, 1952, 1951, 1950, 1949, 1948, 1947, 1946, 1945, 1944, 1942, 1940, 1939, 1938, 1937, 1936, 1935, 1934, 1933, 1932, 1931, 1930, 1928, 1927, 1926, 1925, 1923, 1921, 1920
2060 E 7TH ST	2013, 2008, 2004, 2003, 2001, 2000, 1999, 1996, 1995, 1992, 1991, 1990, 1986, 1985, 1981, 1980, 1976, 1975, 1972, 1971, 1970, 1969, 1966, 1965, 1964, 1963, 1962, 1961, 1960, 1958, 1957, 1956, 1955, 1954, 1952, 1951, 1950, 1949, 1948, 1947, 1946, 1945, 1944, 1942, 1940, 1939, 1938, 1937, 1936, 1935, 1934, 1933, 1932, 1931, 1930, 1929, 1928, 1927, 1926, 1925, 1924, 1923, 1921, 1920
2100 E 7TH	2013, 2008, 2006, 2004, 2003, 2001, 2000, 1999, 1996, 1995, 1992, 1991, 1990, 1986, 1985, 1981, 1980, 1976, 1975, 1972, 1971, 1970, 1969, 1967, 1966, 1965, 1964, 1963, 1962, 1961, 1960, 1958, 1957, 1956, 1955, 1954, 1952, 1951, 1950, 1949, 1948, 1947, 1946, 1945, 1944, 1942, 1940, 1939, 1938, 1937, 1936, 1935, 1934, 1933, 1932, 1931, 1930, 1928, 1927, 1926, 1925, 1923, 1921, 1920
2100 E 7TH ST	2013, 2008, 2006, 2004, 2003, 2001, 2000, 1999, 1996, 1995, 1992, 1991, 1990, 1986, 1985, 1981, 1980, 1976, 1975, 1972, 1971, 1970, 1969, 1967, 1966, 1965, 1964, 1963, 1962, 1961, 1958, 1957, 1956, 1955, 1952, 1951, 1949, 1948, 1947, 1946, 1945, 1944, 1942, 1940, 1939, 1938, 1937, 1936, 1935, 1934, 1933, 1932, 1931, 1930, 1929, 1928, 1927, 1926, 1925, 1924, 1923, 1921, 1920
2101 7TH E	2013, 2008, 2006, 2004, 2003, 2001, 1999, 1996, 1995, 1992, 1991, 1990, 1986, 1985, 1981, 1980, 1976, 1975, 1972, 1971, 1970, 1969, 1967, 1966, 1965, 1964, 1963, 1962, 1961, 1960, 1958, 1957, 1956, 1955, 1954, 1952, 1951, 1950, 1949, 1948, 1947, 1946, 1945, 1944, 1942, 1940, 1939, 1938, 1937, 1936, 1935, 1934, 1933, 1932, 1931, 1930, 1929, 1928, 1927, 1926, 1925, 1924, 1923, 1921, 1920
2107 7TH E	2013, 2008, 2006, 2004, 2003, 2001, 1999, 1996, 1995, 1992, 1991, 1990, 1986, 1985, 1981, 1980, 1976, 1975, 1972, 1971, 1970, 1969, 1967, 1966, 1965, 1964, 1963, 1962, 1961, 1960, 1958, 1957, 1956, 1955, 1954, 1952, 1951, 1950, 1949, 1948, 1947, 1946, 1945, 1944, 1942, 1940, 1939, 1938, 1937, 1936, 1935, 1934, 1933, 1932, 1931, 1930, 1929, 1928, 1927, 1926, 1925, 1924, 1923, 1921, 1920
2107 E 7TH	2013, 2008, 2006, 2004, 2003, 2001, 2000, 1999, 1996, 1995, 1992, 1991, 1990, 1986, 1985, 1980, 1976, 1975, 1972, 1970, 1969, 1967, 1966, 1965, 1964, 1963, 1961, 1960, 1958, 1957, 1956, 1955, 1954, 1952, 1951, 1950, 1949, 1948, 1947, 1946, 1945, 1944, 1940, 1939, 1938, 1936, 1935, 1934, 1932, 1931, 1930, 1928, 1927, 1926, 1925, 1924, 1923, 1921, 1920
2107 E 7TH ST	2013, 2008, 2006, 2004, 2003, 2001, 2000, 1999, 1996, 1995, 1992, 1991, 1990, 1986, 1985, 1981, 1976, 1975, 1972, 1971, 1970, 1969, 1967, 1966, 1965, 1964, 1963, 1962, 1961, 1960, 1957, 1956, 1955, 1954, 1952, 1951, 1950, 1949, 1948, 1947, 1946, 1945, 1944, 1942, 1940, 1939, 1938, 1937, 1936, 1935, 1934, 1933, 1932, 1931, 1930, 1929, 1928, 1927, 1926, 1925, 1924, 1923, 1921, 1920

FINDINGS

Address Researched	Address Not Identified in Research Source
2110 E 7TH	2013, 2008, 2006, 2004, 2003, 2001, 2000, 1999, 1996, 1995, 1992, 1991, 1990, 1986, 1985, 1981, 1980, 1976, 1975, 1972, 1971, 1970, 1969, 1967, 1966, 1965, 1964, 1963, 1962, 1961, 1960, 1958, 1957, 1956, 1955, 1954, 1952, 1951, 1950, 1949, 1948, 1947, 1946, 1945, 1944, 1942, 1940, 1939, 1938, 1937, 1936, 1935, 1934, 1933, 1932, 1931, 1930, 1929, 1928, 1927, 1926, 1925, 1923, 1921, 1920
2110 E 7TH ST	2013, 2008, 2006, 2004, 2003, 2001, 2000, 1999, 1996, 1995, 1992, 1991, 1990, 1986, 1985, 1981, 1980, 1976, 1975, 1972, 1971, 1970, 1969, 1967, 1966, 1965, 1964, 1963, 1962, 1961, 1960, 1958, 1957, 1956, 1955, 1952, 1951, 1949, 1948, 1947, 1946, 1945, 1944, 1942, 1940, 1939, 1938, 1937, 1936, 1935, 1934, 1933, 1932, 1931, 1930, 1929, 1928, 1927, 1926, 1925, 1924, 1923, 1921, 1920
2114 E 7TH	2013, 2008, 2006, 2004, 2003, 2001, 2000, 1999, 1996, 1995, 1992, 1991, 1990, 1986, 1985, 1981, 1980, 1976, 1975, 1972, 1971, 1970, 1969, 1967, 1966, 1965, 1964, 1963, 1962, 1961, 1960, 1958, 1957, 1956, 1955, 1954, 1952, 1951, 1950, 1949, 1948, 1947, 1946, 1945, 1944, 1942, 1940, 1939, 1938, 1937, 1936, 1935, 1934, 1933, 1932, 1931, 1930, 1929, 1928, 1927, 1926, 1925, 1923, 1921, 1920
2115 E 7TH	2013, 2008, 2006, 2004, 2003, 2001, 2000, 1999, 1996, 1995, 1992, 1991, 1990, 1986, 1985, 1981, 1980, 1976, 1975, 1972, 1971, 1970, 1969, 1967, 1966, 1965, 1964, 1963, 1962, 1961, 1960, 1958, 1957, 1956, 1955, 1954, 1952, 1951, 1950, 1949, 1948, 1947, 1946, 1945, 1944, 1942, 1940, 1939, 1938, 1937, 1936, 1935, 1934, 1932, 1931, 1930, 1929, 1928, 1927, 1926, 1925, 1924, 1923, 1921, 1920
2116 E 7TH	2013, 2008, 2006, 2004, 2003, 2001, 2000, 1999, 1996, 1995, 1992, 1991, 1990, 1986, 1985, 1981, 1980, 1976, 1975, 1972, 1971, 1970, 1969, 1967, 1966, 1965, 1964, 1963, 1962, 1961, 1960, 1958, 1957, 1956, 1955, 1954, 1952, 1951, 1950, 1949, 1948, 1947, 1946, 1945, 1944, 1942, 1940, 1939, 1938, 1937, 1936, 1935, 1934, 1933, 1932, 1931, 1930, 1929, 1928, 1927, 1926, 1925, 1923, 1921, 1920
2117 E 7TH ST	2013, 2008, 2006, 2004, 2003, 2001, 2000, 1999, 1996, 1995, 1992, 1991, 1990, 1986, 1985, 1981, 1980, 1976, 1975, 1972, 1971, 1970, 1969, 1967, 1966, 1965, 1964, 1963, 1962, 1961, 1960, 1958, 1957, 1956, 1955, 1952, 1951, 1949, 1948, 1947, 1946, 1945, 1944, 1942, 1940, 1939, 1938, 1937, 1936, 1935, 1934, 1933, 1932, 1931, 1930, 1929, 1928, 1927, 1926, 1925, 1924, 1923, 1921, 1920
2118 E 7TH	2013, 2008, 2006, 2004, 2003, 2001, 2000, 1999, 1996, 1995, 1992, 1991, 1990, 1986, 1985, 1981, 1980, 1976, 1975, 1972, 1971, 1970, 1969, 1967, 1966, 1965, 1964, 1963, 1962, 1961, 1960, 1958, 1957, 1956, 1955, 1954, 1952, 1951, 1950, 1949, 1948, 1947, 1946, 1945, 1944, 1942, 1940, 1939, 1938, 1937, 1936, 1935, 1934, 1933, 1932, 1931, 1930, 1929, 1928, 1927, 1926, 1925, 1923, 1921, 1920
2119 E 7th St	2013, 2008, 2006, 2004, 2003, 2001, 2000, 1999, 1996, 1995, 1992, 1991, 1990, 1986, 1985, 1981, 1980, 1976, 1975, 1972, 1971, 1970, 1969, 1967, 1966, 1965, 1964, 1963, 1962, 1961, 1960, 1958, 1957, 1956, 1955, 1952, 1951, 1949, 1948, 1947, 1946, 1945, 1944, 1942, 1940, 1939, 1938, 1937, 1936, 1935, 1934, 1933, 1932, 1931, 1930, 1929, 1928, 1927, 1926, 1925, 1924, 1923, 1921, 1920
2126 7TH E	2013, 2008, 2006, 2004, 2003, 2001, 1999, 1996, 1995, 1992, 1991, 1990, 1986, 1985, 1981, 1980, 1976, 1975, 1972, 1971, 1970, 1969, 1967, 1966, 1965, 1964, 1963, 1962, 1961, 1960, 1958, 1957, 1956, 1955, 1954, 1952, 1951, 1950, 1949, 1948, 1947, 1946, 1945, 1944, 1942, 1940, 1939, 1938, 1937, 1936, 1935, 1934, 1933, 1932, 1931, 1930, 1929, 1928, 1927, 1926, 1925, 1924, 1923, 1921, 1920
2126 E 7TH ST	2013, 2008, 2006, 2004, 2003, 2001, 2000, 1999, 1996, 1995, 1992, 1991, 1990, 1986, 1985, 1981, 1980, 1976, 1975, 1972, 1971, 1970, 1969, 1967, 1966, 1965, 1964, 1963, 1962, 1961, 1960, 1958, 1957, 1956, 1955, 1952, 1951, 1949, 1948, 1947, 1946, 1945, 1944, 1942, 1940, 1939, 1938, 1937, 1936, 1935, 1934, 1933, 1932, 1931, 1930, 1929, 1928, 1927, 1926, 1925, 1924, 1923, 1921, 1920
2129 E 7TH ST	2013, 2008, 2006, 2004, 2003, 2001, 2000, 1999, 1996, 1995, 1992, 1991, 1990, 1986, 1985, 1981, 1980, 1976, 1975, 1972, 1971, 1970, 1969, 1967, 1966, 1965, 1964, 1963, 1962, 1961, 1960, 1958, 1957, 1956, 1955, 1952, 1951, 1950, 1949, 1948, 1947, 1946, 1945, 1944, 1942, 1940, 1939, 1938, 1937, 1936, 1935, 1934, 1933, 1932, 1931, 1930, 1929, 1928, 1927, 1926, 1925, 1924, 1923, 1921, 1920

FINDINGS

Address Researched	Address Not Identified in Research Source
2130 E 7TH	2013, 2008, 2006, 2004, 2003, 2001, 2000, 1999, 1996, 1995, 1992, 1991, 1990, 1986, 1985, 1981, 1980, 1976, 1975, 1972, 1971, 1970, 1969, 1967, 1966, 1965, 1964, 1963, 1962, 1961, 1960, 1958, 1957, 1956, 1955, 1954, 1952, 1951, 1950, 1949, 1948, 1947, 1946, 1945, 1944, 1942, 1940, 1939, 1938, 1937, 1936, 1935, 1934, 1933, 1932, 1931, 1930, 1929, 1928, 1927, 1926, 1925, 1923, 1921, 1920
2131 E 7TH ST	2013, 2008, 2006, 2004, 2003, 2001, 2000, 1999, 1996, 1995, 1992, 1991, 1990, 1986, 1985, 1981, 1980, 1976, 1975, 1972, 1971, 1970, 1969, 1967, 1966, 1965, 1964, 1963, 1962, 1961, 1960, 1958, 1957, 1956, 1955, 1952, 1951, 1949, 1948, 1947, 1946, 1945, 1944, 1942, 1940, 1939, 1938, 1937, 1936, 1935, 1934, 1933, 1932, 1931, 1930, 1929, 1928, 1927, 1926, 1925, 1924, 1923, 1921, 1920
2133 E 7TH ST	2013, 2008, 2006, 2004, 2003, 2001, 2000, 1999, 1996, 1995, 1992, 1991, 1990, 1986, 1985, 1981, 1980, 1976, 1975, 1972, 1971, 1970, 1969, 1967, 1966, 1965, 1964, 1963, 1962, 1961, 1960, 1958, 1957, 1956, 1955, 1952, 1951, 1950, 1949, 1948, 1947, 1946, 1945, 1944, 1942, 1940, 1939, 1938, 1937, 1936, 1935, 1934, 1933, 1932, 1931, 1930, 1929, 1928, 1927, 1926, 1925, 1924, 1923, 1921, 1920
2135 E 7TH PL	2008, 2006, 2004, 2003, 2001, 2000, 1999, 1996, 1995, 1992, 1991, 1990, 1986, 1985, 1981, 1980, 1976, 1975, 1972, 1971, 1970, 1969, 1967, 1966, 1965, 1964, 1963, 1962, 1961, 1960, 1958, 1957, 1956, 1955, 1954, 1952, 1951, 1950, 1949, 1948, 1947, 1946, 1945, 1944, 1942, 1940, 1939, 1938, 1937, 1936, 1935, 1934, 1933, 1932, 1931, 1930, 1929, 1928, 1927, 1926, 1925, 1924, 1923, 1921, 1920
2135 E 7TH ST	2013, 2008, 2006, 2004, 2003, 2001, 2000, 1999, 1996, 1995, 1992, 1991, 1990, 1986, 1985, 1981, 1980, 1976, 1975, 1972, 1971, 1970, 1969, 1967, 1966, 1965, 1964, 1963, 1962, 1961, 1960, 1958, 1957, 1956, 1955, 1952, 1951, 1949, 1948, 1947, 1946, 1945, 1944, 1942, 1940, 1939, 1938, 1937, 1936, 1935, 1934, 1933, 1932, 1931, 1930, 1929, 1928, 1927, 1926, 1925, 1924, 1923, 1921, 1920
2135 E 7th St	2013, 2008, 2006, 2004, 2003, 2001, 2000, 1999, 1996, 1995, 1992, 1991, 1990, 1986, 1985, 1981, 1980, 1976, 1975, 1972, 1971, 1970, 1969, 1967, 1966, 1965, 1964, 1963, 1962, 1961, 1960, 1958, 1957, 1956, 1955, 1952, 1951, 1949, 1948, 1947, 1946, 1945, 1944, 1942, 1940, 1939, 1938, 1937, 1936, 1935, 1934, 1933, 1932, 1931, 1930, 1929, 1928, 1927, 1926, 1925, 1924, 1923, 1921, 1920
2139 E 7TH ST	2013, 2008, 2006, 2004, 2003, 2001, 2000, 1999, 1996, 1995, 1992, 1991, 1990, 1986, 1985, 1981, 1980, 1976, 1975, 1972, 1971, 1970, 1969, 1967, 1966, 1965, 1964, 1963, 1962, 1961, 1960, 1958, 1957, 1956, 1955, 1952, 1951, 1949, 1948, 1947, 1946, 1945, 1944, 1942, 1940, 1939, 1938, 1937, 1936, 1935, 1934, 1933, 1932, 1931, 1930, 1929, 1928, 1927, 1926, 1925, 1924, 1923, 1921, 1920
2140 7TH E	2013, 2008, 2006, 2004, 2003, 2001, 1999, 1996, 1995, 1992, 1991, 1990, 1986, 1985, 1981, 1980, 1976, 1975, 1972, 1971, 1970, 1969, 1967, 1966, 1965, 1964, 1963, 1962, 1961, 1960, 1958, 1957, 1956, 1955, 1954, 1952, 1951, 1950, 1949, 1948, 1947, 1946, 1945, 1944, 1942, 1940, 1939, 1938, 1937, 1936, 1935, 1934, 1933, 1932, 1931, 1930, 1929, 1928, 1927, 1926, 1925, 1924, 1923, 1921, 1920
2140 E 7TH	2013, 2008, 2006, 2004, 2003, 2001, 2000, 1999, 1996, 1995, 1992, 1991, 1990, 1986, 1985, 1981, 1980, 1976, 1975, 1972, 1971, 1970, 1969, 1967, 1966, 1965, 1964, 1963, 1962, 1961, 1960, 1958, 1957, 1956, 1955, 1954, 1952, 1951, 1950, 1949, 1948, 1947, 1946, 1945, 1944, 1942, 1940, 1939, 1938, 1937, 1936, 1935, 1934, 1933, 1932, 1931, 1930, 1929, 1928, 1927, 1926, 1925, 1923, 1921, 1920
2140 E 7TH ST	2013, 2008, 2004, 2003, 2001, 2000, 1999, 1996, 1995, 1992, 1991, 1990, 1986, 1985, 1981, 1980, 1976, 1975, 1972, 1971, 1970, 1969, 1967, 1966, 1965, 1964, 1963, 1962, 1961, 1960, 1958, 1957, 1956, 1955, 1954, 1952, 1951, 1950, 1949, 1948, 1947, 1946, 1945, 1944, 1942, 1940, 1939, 1938, 1937, 1936, 1935, 1934, 1933, 1932, 1931, 1930, 1929, 1928, 1927, 1926, 1925, 1924, 1923, 1921, 1920
2141 E 7TH	2013, 2008, 2006, 2004, 2003, 2001, 2000, 1999, 1996, 1995, 1992, 1991, 1990, 1986, 1985, 1981, 1980, 1976, 1975, 1972, 1970, 1969, 1967, 1966, 1965, 1964, 1963, 1962, 1961, 1960, 1958, 1957, 1956, 1955, 1954, 1952, 1951, 1950, 1949, 1948, 1947, 1946, 1945, 1944, 1942, 1940, 1939, 1938, 1937, 1936, 1935, 1934, 1933, 1932, 1931, 1930, 1929, 1928, 1927, 1926, 1925, 1924, 1923, 1921, 1920

FINDINGS

Address Researched	Address Not Identified in Research Source
2142 E 7TH	2013, 2008, 2006, 2004, 2003, 2001, 2000, 1999, 1996, 1995, 1992, 1991, 1990, 1986, 1985, 1981, 1980, 1976, 1975, 1972, 1971, 1970, 1969, 1967, 1966, 1965, 1964, 1963, 1962, 1961, 1960, 1958, 1957, 1956, 1955, 1954, 1952, 1951, 1950, 1949, 1948, 1947, 1946, 1945, 1944, 1942, 1940, 1939, 1938, 1937, 1936, 1935, 1934, 1933, 1932, 1931, 1930, 1929, 1928, 1927, 1926, 1925, 1923, 1921, 1920
2143 E 7th St	2013, 2008, 2006, 2004, 2003, 2001, 2000, 1999, 1996, 1995, 1992, 1991, 1990, 1986, 1985, 1981, 1980, 1976, 1975, 1972, 1971, 1970, 1969, 1967, 1966, 1965, 1964, 1963, 1962, 1961, 1960, 1958, 1957, 1956, 1955, 1954, 1952, 1951, 1950, 1949, 1948, 1947, 1946, 1945, 1944, 1942, 1940, 1939, 1938, 1937, 1936, 1935, 1934, 1933, 1932, 1931, 1930, 1929, 1928, 1927, 1926, 1925, 1924, 1923, 1921, 1920
2144 E 7TH	2013, 2008, 2006, 2004, 2003, 2001, 2000, 1999, 1996, 1995, 1992, 1991, 1985, 1980, 1976, 1975, 1972, 1970, 1969, 1967, 1966, 1965, 1964, 1963, 1961, 1960, 1958, 1957, 1956, 1955, 1954, 1952, 1951, 1950, 1949, 1948, 1947, 1946, 1945, 1944, 1940, 1939, 1938, 1937, 1936, 1935, 1934, 1932, 1931, 1930, 1928, 1927, 1926, 1925, 1923, 1921, 1920
2144 E 7TH ST	2013, 2008, 2006, 2004, 2003, 2001, 2000, 1999, 1996, 1995, 1992, 1991, 1990, 1986, 1985, 1981, 1980, 1976, 1975, 1972, 1971, 1970, 1969, 1966, 1965, 1964, 1963, 1962, 1961, 1960, 1957, 1956, 1955, 1954, 1952, 1951, 1950, 1949, 1948, 1947, 1946, 1945, 1944, 1942, 1940, 1939, 1938, 1937, 1936, 1935, 1934, 1933, 1932, 1931, 1930, 1929, 1928, 1927, 1926, 1925, 1924, 1923, 1921, 1920
2146 E 7TH	2013, 2008, 2006, 2004, 2003, 2001, 2000, 1999, 1996, 1995, 1992, 1991, 1990, 1986, 1985, 1981, 1980, 1976, 1975, 1972, 1971, 1970, 1969, 1967, 1966, 1965, 1964, 1963, 1961, 1960, 1958, 1957, 1956, 1955, 1954, 1952, 1951, 1950, 1949, 1948, 1947, 1946, 1945, 1944, 1940, 1939, 1938, 1936, 1935, 1934, 1933, 1932, 1931, 1930, 1928, 1927, 1926, 1925, 1923, 1921, 1920
2146 E 7TH ST	2013, 2008, 2006, 2004, 2003, 2001, 2000, 1999, 1996, 1995, 1992, 1991, 1990, 1986, 1985, 1981, 1980, 1976, 1975, 1972, 1971, 1970, 1969, 1967, 1966, 1965, 1964, 1963, 1962, 1961, 1960, 1957, 1956, 1955, 1954, 1952, 1951, 1950, 1949, 1948, 1947, 1946, 1945, 1944, 1942, 1940, 1939, 1938, 1937, 1936, 1935, 1934, 1933, 1932, 1931, 1930, 1929, 1928, 1927, 1926, 1925, 1924, 1923, 1921, 1920
606 Mesquit St	2013, 2008, 2006, 2004, 2003, 2001, 2000, 1999, 1996, 1995, 1992, 1991, 1990, 1986, 1985, 1981, 1980, 1976, 1975, 1972, 1971, 1970, 1969, 1967, 1966, 1965, 1964, 1963, 1962, 1961, 1960, 1958, 1957, 1956, 1955, 1954, 1952, 1951, 1950, 1949, 1948, 1947, 1946, 1945, 1944, 1942, 1940, 1939, 1938, 1937, 1936, 1935, 1934, 1933, 1932, 1931, 1930, 1929, 1928, 1927, 1926, 1925, 1924, 1923, 1921, 1920
610 Mesquit St	2013, 2008, 2006, 2004, 2003, 2001, 2000, 1999, 1996, 1995, 1992, 1991, 1990, 1986, 1985, 1981, 1980, 1976, 1975, 1972, 1971, 1970, 1969, 1967, 1966, 1965, 1964, 1963, 1962, 1961, 1960, 1958, 1957, 1956, 1955, 1954, 1952, 1951, 1950, 1949, 1948, 1947, 1946, 1945, 1944, 1942, 1940, 1939, 1938, 1937, 1936, 1935, 1934, 1933, 1932, 1931, 1930, 1929, 1928, 1927, 1926, 1925, 1924, 1923, 1921, 1920
610 S SANTA FE AVE	2013, 2008, 2006, 2004, 2003, 2001, 2000, 1999, 1996, 1995, 1992, 1991, 1990, 1986, 1985, 1981, 1980, 1976, 1975, 1972, 1971, 1970, 1969, 1967, 1966, 1965, 1964, 1963, 1962, 1961, 1960, 1957, 1956, 1955, 1954, 1952, 1951, 1950, 1949, 1948, 1947, 1946, 1945, 1944, 1942, 1940, 1939, 1938, 1937, 1936, 1935, 1934, 1933, 1932, 1931, 1930, 1929, 1928, 1927, 1926, 1925, 1924, 1923, 1921, 1920
612 Mesquit St	2013, 2008, 2006, 2004, 2003, 2001, 2000, 1999, 1996, 1995, 1992, 1991, 1990, 1986, 1985, 1981, 1980, 1976, 1975, 1972, 1971, 1970, 1969, 1967, 1966, 1965, 1964, 1963, 1962, 1961, 1960, 1958, 1957, 1956, 1955, 1954, 1952, 1951, 1950, 1949, 1948, 1947, 1946, 1945, 1944, 1942, 1940, 1939, 1938, 1937, 1936, 1935, 1934, 1933, 1932, 1931, 1930, 1929, 1928, 1927, 1926, 1925, 1924, 1923, 1921, 1920

FINDINGS

Address Researched	Address Not Identified in Research Source
613 S SANTA FE AVE	2013, 2008, 2006, 2004, 2003, 2001, 2000, 1999, 1996, 1995, 1992, 1991, 1990, 1986, 1985, 1981, 1980, 1976, 1975, 1972, 1971, 1970, 1969, 1967, 1966, 1965, 1964, 1963, 1962, 1961, 1960, 1958, 1957, 1956, 1955, 1954, 1952, 1951, 1950, 1949, 1948, 1947, 1946, 1945, 1944, 1940, 1939, 1938, 1937, 1936, 1935, 1934, 1933, 1932, 1931, 1930, 1929, 1928, 1927, 1926, 1925, 1924, 1923, 1921, 1920
615 S SANTA FE AVE	2013, 2008, 2006, 2004, 2003, 2001, 2000, 1999, 1996, 1995, 1992, 1991, 1990, 1986, 1985, 1981, 1980, 1976, 1975, 1972, 1971, 1970, 1969, 1967, 1966, 1965, 1964, 1963, 1961, 1960, 1958, 1957, 1956, 1955, 1954, 1952, 1951, 1950, 1949, 1948, 1947, 1946, 1945, 1944, 1942, 1940, 1939, 1938, 1937, 1936, 1935, 1934, 1933, 1932, 1931, 1930, 1929, 1928, 1927, 1926, 1925, 1924, 1923, 1921, 1920
617 S SANTA FE AVE	2013, 2008, 2006, 2004, 2003, 2001, 2000, 1999, 1996, 1995, 1992, 1991, 1990, 1986, 1985, 1981, 1980, 1976, 1975, 1972, 1971, 1970, 1969, 1967, 1966, 1965, 1964, 1963, 1962, 1961, 1960, 1958, 1957, 1956, 1955, 1954, 1952, 1951, 1950, 1949, 1948, 1947, 1946, 1945, 1944, 1940, 1939, 1938, 1937, 1936, 1935, 1934, 1933, 1932, 1931, 1930, 1929, 1928, 1927, 1926, 1925, 1924, 1923, 1921, 1920
623 S SANTA FE AVE	2013, 2008, 2004, 2003, 2001, 2000, 1999, 1996, 1995, 1992, 1991, 1990, 1986, 1985, 1981, 1980, 1976, 1975, 1972, 1971, 1970, 1969, 1967, 1966, 1965, 1964, 1963, 1962, 1961, 1960, 1958, 1957, 1956, 1955, 1954, 1952, 1951, 1950, 1949, 1948, 1947, 1946, 1945, 1944, 1942, 1940, 1939, 1938, 1937, 1936, 1935, 1934, 1933, 1932, 1931, 1930, 1929, 1928, 1927, 1926, 1925, 1924, 1923, 1921, 1920
625 S SANTA FE AVE	2013, 2008, 2006, 2004, 2003, 2001, 2000, 1999, 1996, 1995, 1992, 1991, 1990, 1986, 1985, 1981, 1980, 1975, 1972, 1971, 1970, 1969, 1967, 1966, 1965, 1964, 1963, 1962, 1961, 1960, 1958, 1957, 1956, 1955, 1954, 1952, 1951, 1950, 1949, 1948, 1947, 1946, 1945, 1944, 1942, 1940, 1939, 1938, 1937, 1936, 1935, 1934, 1933, 1932, 1931, 1930, 1929, 1928, 1927, 1926, 1925, 1924, 1923, 1921, 1920
625 SANTA FE AVE S	2013, 2008, 2006, 2004, 2003, 2001, 1999, 1996, 1995, 1992, 1991, 1990, 1986, 1985, 1981, 1980, 1976, 1975, 1972, 1971, 1970, 1969, 1967, 1966, 1965, 1964, 1963, 1962, 1961, 1960, 1958, 1957, 1956, 1955, 1954, 1952, 1951, 1950, 1949, 1948, 1947, 1946, 1945, 1944, 1942, 1940, 1939, 1938, 1937, 1936, 1935, 1934, 1933, 1932, 1931, 1930, 1929, 1928, 1927, 1926, 1925, 1924, 1923, 1921, 1920
635 MESQUIT	2013, 2008, 2006, 2004, 2003, 2001, 2000, 1999, 1996, 1995, 1992, 1991, 1990, 1985, 1980, 1976, 1975, 1972, 1971, 1970, 1969, 1967, 1966, 1965, 1964, 1963, 1962, 1961, 1960, 1958, 1957, 1956, 1955, 1954, 1952, 1951, 1950, 1949, 1948, 1947, 1946, 1945, 1944, 1942, 1940, 1939, 1938, 1936, 1935, 1934, 1932, 1931, 1930, 1928, 1927, 1926, 1925, 1923, 1921, 1920
635 MESQUIT ST	2013, 2008, 2006, 2004, 2003, 2001, 1999, 1996, 1995, 1992, 1991, 1990, 1986, 1985, 1981, 1980, 1976, 1975, 1972, 1971, 1970, 1969, 1967, 1966, 1965, 1964, 1963, 1962, 1961, 1960, 1958, 1957, 1956, 1955, 1954, 1952, 1951, 1950, 1949, 1948, 1947, 1946, 1945, 1944, 1942, 1940, 1939, 1938, 1937, 1936, 1935, 1934, 1933, 1932, 1931, 1930, 1929, 1928, 1927, 1926, 1925, 1924, 1923, 1921, 1920
636 IMPERIAL	2013, 2008, 2006, 2004, 2003, 2001, 2000, 1999, 1996, 1995, 1992, 1991, 1990, 1986, 1985, 1981, 1980, 1975, 1972, 1971, 1970, 1969, 1967, 1966, 1965, 1964, 1963, 1962, 1961, 1960, 1958, 1957, 1956, 1955, 1954, 1952, 1951, 1950, 1949, 1948, 1947, 1946, 1945, 1944, 1942, 1940, 1939, 1938, 1937, 1936, 1935, 1934, 1933, 1932, 1931, 1930, 1929, 1928, 1927, 1926, 1925, 1924, 1923, 1921, 1920
636 IMPERIAL HWY	2013, 2008, 2006, 2004, 2003, 2001, 2000, 1999, 1996, 1995, 1992, 1991, 1990, 1986, 1985, 1980, 1976, 1975, 1972, 1971, 1970, 1969, 1967, 1966, 1965, 1964, 1963, 1962, 1961, 1960, 1958, 1957, 1956, 1955, 1954, 1952, 1951, 1950, 1949, 1948, 1947, 1946, 1945, 1944, 1942, 1940, 1939, 1938, 1937, 1936, 1935, 1934, 1933, 1932, 1931, 1930, 1929, 1928, 1927, 1926, 1925, 1924, 1923, 1921, 1920
637 IMPERIAL	2013, 2008, 2006, 2004, 2003, 2001, 2000, 1999, 1996, 1995, 1992, 1991, 1990, 1986, 1985, 1981, 1980, 1976, 1975, 1972, 1971, 1970, 1969, 1967, 1966, 1965, 1964, 1963, 1962, 1961, 1960, 1958, 1957, 1956, 1955, 1954, 1952, 1951, 1950, 1949, 1948, 1947, 1946, 1945, 1944, 1942, 1940, 1939, 1938, 1937, 1936, 1935, 1934, 1933, 1932, 1931, 1930, 1929, 1928, 1927, 1926, 1925, 1923, 1921, 1920

FINDINGS

Address Researched	Address Not Identified in Research Source
638 Mesquit St	2013, 2008, 2006, 2004, 2003, 2001, 2000, 1999, 1996, 1995, 1992, 1991, 1990, 1986, 1985, 1981, 1980, 1976, 1975, 1972, 1971, 1970, 1969, 1967, 1966, 1965, 1964, 1963, 1962, 1961, 1960, 1958, 1957, 1956, 1955, 1954, 1952, 1951, 1950, 1949, 1948, 1947, 1946, 1945, 1944, 1942, 1940, 1939, 1938, 1937, 1936, 1935, 1934, 1933, 1932, 1931, 1930, 1929, 1928, 1927, 1926, 1925, 1924, 1923, 1921, 1920
638 S SANTA FE AVE	2013, 2008, 2006, 2004, 2003, 2001, 2000, 1999, 1996, 1995, 1992, 1991, 1990, 1985, 1981, 1980, 1976, 1975, 1972, 1971, 1970, 1969, 1967, 1966, 1965, 1964, 1963, 1962, 1961, 1960, 1958, 1957, 1956, 1955, 1954, 1952, 1951, 1950, 1949, 1948, 1947, 1946, 1945, 1944, 1942, 1940, 1939, 1938, 1937, 1936, 1935, 1934, 1933, 1932, 1931, 1930, 1929, 1928, 1927, 1926, 1925, 1924, 1923, 1921, 1920
638 SANTA FE AVE S	2013, 2008, 2006, 2004, 2003, 2001, 1999, 1996, 1995, 1992, 1991, 1990, 1986, 1985, 1981, 1980, 1976, 1975, 1972, 1971, 1970, 1969, 1967, 1966, 1965, 1964, 1963, 1962, 1961, 1960, 1958, 1957, 1956, 1955, 1954, 1952, 1951, 1950, 1949, 1948, 1947, 1946, 1945, 1944, 1942, 1940, 1939, 1938, 1937, 1936, 1935, 1934, 1933, 1932, 1931, 1930, 1929, 1928, 1927, 1926, 1925, 1924, 1923, 1921, 1920
640 IMPERIAL	2013, 2008, 2006, 2004, 2003, 2001, 2000, 1999, 1996, 1995, 1992, 1991, 1990, 1986, 1985, 1981, 1980, 1975, 1972, 1971, 1970, 1969, 1967, 1966, 1965, 1964, 1963, 1962, 1961, 1960, 1958, 1957, 1956, 1955, 1954, 1952, 1951, 1950, 1949, 1948, 1947, 1946, 1945, 1944, 1942, 1940, 1939, 1938, 1937, 1936, 1935, 1934, 1933, 1932, 1931, 1930, 1929, 1928, 1927, 1926, 1925, 1924, 1923, 1921, 1920
640 S SANTA FE AVE	2013, 2008, 2004, 2003, 2001, 2000, 1999, 1996, 1995, 1992, 1991, 1990, 1986, 1985, 1981, 1980, 1975, 1972, 1971, 1970, 1969, 1967, 1966, 1965, 1964, 1963, 1962, 1961, 1960, 1958, 1957, 1956, 1955, 1954, 1952, 1951, 1950, 1949, 1948, 1947, 1946, 1945, 1944, 1942, 1940, 1939, 1938, 1937, 1936, 1935, 1934, 1933, 1932, 1931, 1930, 1929, 1928, 1927, 1926, 1925, 1924, 1923, 1921, 1920
640 S SANTA FE AVE	2006, 2004, 2003, 2001, 2000, 1999, 1996, 1995, 1992, 1991, 1990, 1986, 1985, 1981, 1980, 1976, 1975, 1972, 1971, 1970, 1969, 1967, 1966, 1965, 1964, 1963, 1962, 1961, 1960, 1958, 1957, 1956, 1955, 1954, 1952, 1951, 1950, 1949, 1948, 1947, 1946, 1945, 1944, 1942, 1940, 1939, 1938, 1937, 1936, 1935, 1934, 1933, 1932, 1931, 1930, 1929, 1928, 1927, 1926, 1925, 1924, 1923, 1921, 1920
640 SANTA FE AVE S	2013, 2008, 2006, 2004, 2003, 2001, 1999, 1996, 1995, 1992, 1991, 1990, 1986, 1985, 1981, 1980, 1976, 1975, 1972, 1971, 1970, 1969, 1967, 1966, 1965, 1964, 1963, 1962, 1961, 1960, 1958, 1957, 1956, 1955, 1954, 1952, 1951, 1950, 1949, 1948, 1947, 1946, 1945, 1944, 1942, 1940, 1939, 1938, 1937, 1936, 1935, 1934, 1933, 1932, 1931, 1930, 1929, 1928, 1927, 1926, 1925, 1924, 1923, 1921, 1920
641 IMPERIAL	2013, 2008, 2006, 2004, 2003, 2001, 2000, 1999, 1996, 1995, 1992, 1991, 1986, 1985, 1980, 1976, 1975, 1972, 1971, 1970, 1969, 1966, 1965, 1964, 1963, 1961, 1960, 1958, 1957, 1956, 1955, 1954, 1952, 1951, 1950, 1949, 1948, 1947, 1946, 1945, 1944, 1942, 1940, 1939, 1938, 1937, 1936, 1935, 1934, 1933, 1932, 1931, 1930, 1928, 1927, 1926, 1925, 1923, 1921, 1920
641 IMPERIAL ST	2013, 2008, 2004, 2003, 2001, 1999, 1996, 1995, 1992, 1991, 1990, 1986, 1985, 1981, 1980, 1975, 1972, 1971, 1970, 1969, 1966, 1965, 1964, 1963, 1961, 1960, 1957, 1956, 1955, 1954, 1952, 1950, 1949, 1948, 1947, 1946, 1945, 1944, 1942, 1940, 1939, 1938, 1937, 1936, 1935, 1934, 1933, 1932, 1931, 1930, 1929, 1928, 1927, 1926, 1925, 1924, 1923, 1921, 1920
641 IMPERIAL ST	2006, 2004, 2003, 2001, 2000, 1999, 1996, 1995, 1992, 1991, 1990, 1986, 1985, 1981, 1980, 1976, 1975, 1972, 1971, 1970, 1969, 1967, 1966, 1965, 1964, 1963, 1962, 1961, 1960, 1958, 1957, 1956, 1955, 1954, 1952, 1951, 1950, 1949, 1948, 1947, 1946, 1945, 1944, 1942, 1940, 1939, 1938, 1937, 1936, 1935, 1934, 1933, 1932, 1931, 1930, 1929, 1928, 1927, 1926, 1925, 1924, 1923, 1921, 1920

FINDINGS

Address Researched	Address Not Identified in Research Source
642 Mesquit St	2013, 2008, 2006, 2004, 2003, 2001, 2000, 1999, 1996, 1995, 1992, 1991, 1990, 1986, 1985, 1981, 1980, 1976, 1975, 1972, 1971, 1970, 1969, 1967, 1966, 1965, 1964, 1963, 1962, 1961, 1960, 1958, 1957, 1956, 1955, 1954, 1952, 1951, 1950, 1949, 1948, 1947, 1946, 1945, 1944, 1942, 1940, 1939, 1938, 1937, 1936, 1935, 1934, 1933, 1932, 1931, 1930, 1929, 1928, 1927, 1926, 1925, 1924, 1923, 1921, 1920
643 IMPERIAL	2013, 2008, 2006, 2004, 2003, 2001, 2000, 1999, 1996, 1995, 1992, 1991, 1990, 1986, 1985, 1981, 1980, 1976, 1975, 1972, 1971, 1970, 1969, 1967, 1966, 1965, 1964, 1963, 1962, 1961, 1960, 1958, 1957, 1956, 1955, 1954, 1952, 1951, 1950, 1949, 1948, 1947, 1946, 1945, 1944, 1942, 1940, 1939, 1938, 1937, 1936, 1935, 1934, 1933, 1932, 1931, 1930, 1929, 1928, 1927, 1926, 1925, 1923, 1921, 1920
643 MESQUIT	2013, 2008, 2006, 2004, 2003, 2001, 2000, 1999, 1996, 1995, 1992, 1991, 1990, 1986, 1985, 1981, 1980, 1976, 1975, 1972, 1971, 1970, 1969, 1967, 1966, 1965, 1964, 1963, 1962, 1961, 1960, 1958, 1957, 1956, 1955, 1954, 1952, 1951, 1950, 1949, 1948, 1947, 1946, 1945, 1944, 1940, 1939, 1938, 1937, 1936, 1935, 1934, 1932, 1931, 1930, 1928, 1927, 1926, 1925, 1923, 1921, 1920
643 S SANTA FE AVE	2013, 2008, 2006, 2004, 2003, 2001, 2000, 1999, 1996, 1995, 1992, 1991, 1990, 1986, 1985, 1981, 1980, 1976, 1975, 1972, 1971, 1970, 1969, 1967, 1966, 1965, 1964, 1963, 1962, 1961, 1960, 1957, 1956, 1955, 1954, 1952, 1951, 1950, 1949, 1948, 1947, 1946, 1945, 1944, 1942, 1940, 1939, 1938, 1937, 1936, 1935, 1934, 1933, 1932, 1931, 1930, 1929, 1928, 1927, 1926, 1925, 1924, 1923, 1921, 1920
645 IMPERIAL	2013, 2008, 2006, 2004, 2003, 2001, 2000, 1999, 1996, 1995, 1992, 1991, 1990, 1986, 1985, 1981, 1980, 1976, 1975, 1972, 1970, 1969, 1967, 1966, 1965, 1964, 1963, 1962, 1961, 1960, 1958, 1957, 1956, 1955, 1954, 1952, 1951, 1950, 1949, 1948, 1947, 1946, 1945, 1944, 1942, 1940, 1939, 1938, 1937, 1936, 1935, 1934, 1932, 1931, 1930, 1928, 1927, 1926, 1925, 1923, 1921, 1920
645 IMPERIAL DR	2013, 2008, 2006, 2004, 2003, 2001, 2000, 1999, 1996, 1995, 1992, 1991, 1990, 1986, 1985, 1981, 1980, 1976, 1975, 1972, 1971, 1970, 1969, 1967, 1966, 1965, 1964, 1963, 1962, 1961, 1960, 1958, 1957, 1956, 1955, 1954, 1952, 1951, 1950, 1949, 1948, 1947, 1946, 1945, 1944, 1940, 1939, 1938, 1937, 1936, 1935, 1934, 1933, 1932, 1931, 1930, 1929, 1928, 1927, 1926, 1925, 1924, 1923, 1921, 1920
645 IMPERIAL ST	2013, 2008, 2006, 2004, 2003, 2001, 2000, 1999, 1996, 1995, 1992, 1991, 1990, 1986, 1985, 1981, 1980, 1976, 1975, 1972, 1971, 1970, 1969, 1966, 1965, 1964, 1963, 1961, 1960, 1958, 1957, 1956, 1955, 1954, 1952, 1951, 1950, 1949, 1948, 1947, 1946, 1945, 1944, 1942, 1940, 1939, 1938, 1937, 1936, 1935, 1934, 1933, 1932, 1931, 1930, 1929, 1928, 1927, 1926, 1925, 1924, 1923, 1921, 1920
645 S SANTA FE AVE	2013, 2008, 2006, 2004, 2003, 2001, 2000, 1999, 1996, 1995, 1992, 1991, 1990, 1986, 1985, 1981, 1980, 1976, 1975, 1972, 1971, 1970, 1969, 1966, 1965, 1964, 1963, 1961, 1960, 1957, 1956, 1955, 1954, 1952, 1951, 1950, 1949, 1948, 1947, 1946, 1945, 1944, 1940, 1939, 1938, 1937, 1936, 1935, 1934, 1933, 1932, 1931, 1930, 1929, 1928, 1927, 1926, 1925, 1924, 1923, 1921, 1920
646 Mesquit St	2013, 2008, 2006, 2004, 2003, 2001, 2000, 1999, 1996, 1995, 1992, 1991, 1990, 1986, 1985, 1981, 1980, 1976, 1975, 1972, 1971, 1970, 1969, 1967, 1966, 1965, 1964, 1963, 1962, 1961, 1960, 1958, 1957, 1956, 1955, 1954, 1952, 1951, 1950, 1949, 1948, 1947, 1946, 1945, 1944, 1942, 1940, 1939, 1938, 1937, 1936, 1935, 1934, 1933, 1932, 1931, 1930, 1929, 1928, 1927, 1926, 1925, 1924, 1923, 1921, 1920
647 IMPERIAL	2013, 2008, 2006, 2004, 2003, 2001, 2000, 1999, 1996, 1995, 1992, 1991, 1990, 1986, 1985, 1981, 1980, 1975, 1972, 1971, 1970, 1969, 1967, 1966, 1965, 1964, 1963, 1962, 1961, 1960, 1958, 1957, 1956, 1955, 1954, 1952, 1951, 1950, 1949, 1948, 1947, 1946, 1945, 1944, 1942, 1940, 1939, 1938, 1937, 1936, 1935, 1934, 1933, 1932, 1931, 1930, 1929, 1928, 1927, 1926, 1925, 1924, 1923, 1921, 1920

FINDINGS

Address Researched	Address Not Identified in Research Source
647 S SANTA FE AVE	2013, 2008, 2006, 2004, 2003, 2001, 2000, 1999, 1996, 1995, 1992, 1991, 1990, 1986, 1985, 1981, 1980, 1976, 1975, 1972, 1971, 1970, 1969, 1967, 1966, 1965, 1964, 1963, 1962, 1961, 1960, 1958, 1957, 1956, 1955, 1954, 1952, 1951, 1950, 1949, 1948, 1947, 1946, 1945, 1944, 1940, 1939, 1938, 1937, 1936, 1935, 1934, 1933, 1932, 1931, 1930, 1929, 1928, 1927, 1926, 1925, 1924, 1923, 1921, 1920
648 S SANTA FE AVE	2013, 2008, 2006, 2004, 2003, 2001, 2000, 1999, 1996, 1995, 1992, 1991, 1990, 1986, 1985, 1980, 1975, 1972, 1970, 1969, 1966, 1965, 1964, 1963, 1961, 1960, 1957, 1956, 1955, 1954, 1952, 1951, 1950, 1949, 1948, 1947, 1946, 1945, 1944, 1940, 1939, 1938, 1937, 1936, 1935, 1934, 1933, 1932, 1931, 1930, 1929, 1928, 1927, 1926, 1925, 1924, 1923, 1921, 1920
649 IMPERIAL	2013, 2008, 2006, 2004, 2003, 2001, 2000, 1999, 1996, 1995, 1992, 1991, 1990, 1986, 1985, 1981, 1980, 1976, 1975, 1972, 1971, 1970, 1969, 1967, 1966, 1965, 1964, 1963, 1962, 1961, 1960, 1958, 1957, 1956, 1955, 1954, 1952, 1951, 1950, 1949, 1948, 1947, 1946, 1945, 1944, 1942, 1940, 1939, 1938, 1937, 1936, 1935, 1934, 1932, 1931, 1930, 1929, 1928, 1927, 1926, 1925, 1924, 1923, 1921, 1920
649 IMPERIAL ST	2013, 2008, 2006, 2004, 2003, 2001, 1999, 1996, 1995, 1992, 1991, 1990, 1986, 1985, 1981, 1980, 1976, 1975, 1972, 1971, 1970, 1969, 1967, 1966, 1965, 1964, 1963, 1962, 1961, 1960, 1958, 1957, 1956, 1955, 1954, 1952, 1951, 1950, 1949, 1948, 1947, 1946, 1945, 1944, 1942, 1940, 1939, 1938, 1937, 1936, 1935, 1934, 1933, 1932, 1931, 1930, 1929, 1928, 1927, 1926, 1925, 1924, 1923, 1921, 1920
649 SANTA FE AVE S	2013, 2008, 2006, 2004, 2003, 2001, 1999, 1996, 1995, 1992, 1991, 1990, 1986, 1985, 1981, 1980, 1976, 1975, 1972, 1971, 1970, 1969, 1967, 1966, 1965, 1964, 1963, 1962, 1961, 1960, 1958, 1957, 1956, 1955, 1954, 1952, 1951, 1950, 1949, 1948, 1947, 1946, 1945, 1944, 1942, 1940, 1939, 1938, 1937, 1936, 1935, 1934, 1933, 1932, 1931, 1930, 1929, 1928, 1927, 1926, 1925, 1924, 1923, 1921, 1920
650 MESQUIT	2013, 2008, 2006, 2004, 2003, 2001, 2000, 1999, 1996, 1995, 1992, 1991, 1990, 1986, 1985, 1981, 1980, 1976, 1975, 1972, 1971, 1970, 1969, 1967, 1966, 1965, 1964, 1963, 1961, 1960, 1958, 1957, 1956, 1955, 1954, 1952, 1951, 1950, 1949, 1948, 1947, 1946, 1945, 1944, 1942, 1940, 1939, 1938, 1937, 1936, 1935, 1934, 1933, 1932, 1931, 1930, 1929, 1928, 1927, 1926, 1925, 1924, 1923, 1921, 1920
650 S SANTA FE AVE	2013, 2008, 2006, 2004, 2003, 2001, 2000, 1999, 1996, 1995, 1992, 1991, 1990, 1986, 1985, 1981, 1980, 1976, 1975, 1972, 1969, 1965, 1964, 1963, 1961, 1956, 1955, 1954, 1952, 1951, 1950, 1949, 1948, 1947, 1946, 1945, 1944, 1942, 1940, 1939, 1938, 1936, 1935, 1934, 1933, 1932, 1931, 1930, 1929, 1928, 1927, 1926, 1925, 1924, 1923, 1921, 1920
650 SANTA FE AVE S	2013, 2008, 2006, 2004, 2003, 2001, 1999, 1996, 1995, 1992, 1991, 1990, 1986, 1985, 1981, 1980, 1976, 1975, 1972, 1971, 1970, 1969, 1967, 1966, 1965, 1964, 1963, 1962, 1961, 1960, 1958, 1957, 1956, 1955, 1954, 1952, 1951, 1950, 1949, 1948, 1947, 1946, 1945, 1944, 1942, 1940, 1939, 1938, 1937, 1936, 1935, 1934, 1933, 1932, 1931, 1930, 1929, 1928, 1927, 1926, 1925, 1924, 1923, 1921, 1920
651 IMPERIAL	2013, 2008, 2006, 2004, 2003, 2001, 2000, 1999, 1996, 1995, 1992, 1991, 1990, 1986, 1985, 1981, 1980, 1976, 1975, 1972, 1971, 1970, 1969, 1967, 1966, 1965, 1964, 1963, 1962, 1961, 1960, 1958, 1957, 1956, 1955, 1954, 1952, 1951, 1950, 1949, 1948, 1947, 1946, 1945, 1944, 1942, 1940, 1939, 1938, 1936, 1935, 1934, 1932, 1931, 1930, 1928, 1927, 1926, 1925, 1924, 1923, 1921, 1920
651 IMPERIAL ST	2013, 2008, 2006, 2004, 2003, 2001, 1999, 1996, 1995, 1992, 1991, 1990, 1986, 1985, 1981, 1980, 1976, 1975, 1972, 1971, 1970, 1969, 1967, 1966, 1965, 1964, 1963, 1962, 1961, 1960, 1958, 1957, 1956, 1955, 1954, 1952, 1951, 1950, 1949, 1948, 1947, 1946, 1945, 1944, 1942, 1940, 1939, 1938, 1937, 1936, 1935, 1934, 1933, 1932, 1931, 1930, 1929, 1928, 1927, 1926, 1925, 1924, 1923, 1921, 1920
652 IMPERIAL	2013, 2008, 2006, 2004, 2003, 2001, 2000, 1999, 1996, 1995, 1992, 1991, 1990, 1986, 1985, 1980, 1976, 1975, 1972, 1970, 1969, 1966, 1965, 1964, 1963, 1961, 1960, 1958, 1957, 1956, 1955, 1954, 1952, 1951, 1950, 1949, 1948, 1947, 1946, 1945, 1944, 1942, 1940, 1939, 1938, 1936, 1935, 1934, 1932, 1931, 1930, 1928, 1927, 1926, 1925, 1923, 1921, 1920

FINDINGS

Address Researched	Address Not Identified in Research Source
652 IMPERIAL ST	2013, 2008, 2006, 2004, 2003, 2001, 2000, 1999, 1996, 1995, 1992, 1991, 1990, 1986, 1985, 1981, 1980, 1975, 1972, 1971, 1970, 1969, 1967, 1966, 1965, 1964, 1963, 1962, 1961, 1960, 1957, 1956, 1955, 1954, 1952, 1951, 1950, 1949, 1948, 1947, 1946, 1945, 1944, 1942, 1940, 1939, 1938, 1937, 1936, 1935, 1934, 1933, 1932, 1931, 1930, 1929, 1928, 1927, 1926, 1925, 1924, 1923, 1921, 1920
653 MESQUIT	2013, 2008, 2006, 2004, 2003, 2001, 2000, 1999, 1996, 1995, 1992, 1991, 1990, 1986, 1985, 1981, 1980, 1976, 1975, 1972, 1971, 1970, 1969, 1967, 1966, 1965, 1964, 1963, 1962, 1961, 1960, 1958, 1957, 1956, 1955, 1954, 1952, 1951, 1950, 1949, 1948, 1947, 1946, 1945, 1944, 1942, 1940, 1939, 1938, 1937, 1936, 1935, 1934, 1933, 1932, 1931, 1930, 1929, 1928, 1927, 1926, 1925, 1923, 1921, 1920
653 S SANTA FE AVE	2013, 2008, 2006, 2004, 2003, 2001, 2000, 1999, 1996, 1995, 1992, 1991, 1990, 1986, 1985, 1981, 1980, 1976, 1975, 1972, 1971, 1970, 1969, 1967, 1966, 1965, 1964, 1963, 1962, 1961, 1960, 1958, 1957, 1956, 1955, 1954, 1952, 1951, 1950, 1949, 1948, 1947, 1946, 1945, 1944, 1940, 1939, 1938, 1937, 1936, 1935, 1934, 1933, 1932, 1931, 1930, 1929, 1928, 1927, 1926, 1925, 1924, 1923, 1921, 1920
655 S SANTA FE AVE	2013, 2008, 2004, 2003, 2001, 2000, 1999, 1996, 1995, 1992, 1991, 1985, 1980, 1976, 1975, 1972, 1970, 1969, 1967, 1966, 1965, 1964, 1963, 1961, 1960, 1956, 1955, 1954, 1952, 1951, 1950, 1949, 1948, 1947, 1946, 1945, 1944, 1940, 1939, 1938, 1937, 1936, 1935, 1934, 1933, 1932, 1931, 1930, 1929, 1928, 1927, 1926, 1925, 1924, 1923, 1921, 1920
655 S SANTA FE AVE	2006, 2004, 2003, 2001, 2000, 1999, 1996, 1995, 1992, 1991, 1990, 1986, 1985, 1981, 1980, 1976, 1975, 1972, 1971, 1970, 1969, 1967, 1966, 1965, 1964, 1963, 1962, 1961, 1960, 1958, 1957, 1956, 1955, 1954, 1952, 1951, 1950, 1949, 1948, 1947, 1946, 1945, 1944, 1942, 1940, 1939, 1938, 1937, 1936, 1935, 1934, 1933, 1932, 1931, 1930, 1929, 1928, 1927, 1926, 1925, 1924, 1923, 1921, 1920
655 SANTA FE AVE S	2013, 2008, 2006, 2004, 2003, 2001, 1999, 1996, 1995, 1992, 1991, 1990, 1986, 1985, 1981, 1980, 1976, 1975, 1972, 1971, 1970, 1969, 1967, 1966, 1965, 1964, 1963, 1962, 1961, 1960, 1958, 1957, 1956, 1955, 1954, 1952, 1951, 1950, 1949, 1948, 1947, 1946, 1945, 1944, 1942, 1940, 1939, 1938, 1937, 1936, 1935, 1934, 1933, 1932, 1931, 1930, 1929, 1928, 1927, 1926, 1925, 1924, 1923, 1921, 1920
658 Mesquit St	2013, 2008, 2004, 2003, 2001, 1999, 1996, 1995, 1992, 1991, 1990, 1986, 1985, 1981, 1980, 1976, 1975, 1972, 1971, 1970, 1969, 1967, 1966, 1965, 1964, 1963, 1962, 1961, 1960, 1957, 1956, 1955, 1954, 1952, 1950, 1949, 1948, 1947, 1946, 1945, 1944, 1942, 1940, 1939, 1938, 1937, 1936, 1935, 1934, 1933, 1932, 1931, 1930, 1929, 1928, 1927, 1926, 1925, 1924, 1923, 1921, 1920
658 MESQUIT ST	2006, 2004, 2003, 2001, 2000, 1999, 1996, 1995, 1992, 1991, 1990, 1986, 1985, 1981, 1980, 1976, 1975, 1972, 1971, 1970, 1969, 1967, 1966, 1965, 1964, 1963, 1962, 1961, 1960, 1958, 1957, 1956, 1955, 1954, 1952, 1951, 1950, 1949, 1948, 1947, 1946, 1945, 1944, 1942, 1940, 1939, 1938, 1937, 1936, 1935, 1934, 1933, 1932, 1931, 1930, 1929, 1928, 1927, 1926, 1925, 1924, 1923, 1921, 1920
660 IMPERIAL	2013, 2008, 2006, 2004, 2003, 2001, 2000, 1999, 1996, 1995, 1992, 1991, 1990, 1986, 1985, 1981, 1980, 1976, 1975, 1972, 1971, 1970, 1969, 1967, 1966, 1965, 1964, 1963, 1962, 1961, 1960, 1958, 1957, 1956, 1955, 1954, 1952, 1951, 1950, 1949, 1948, 1947, 1946, 1945, 1944, 1940, 1939, 1938, 1937, 1936, 1935, 1934, 1933, 1932, 1931, 1930, 1929, 1928, 1927, 1926, 1925, 1924, 1923, 1921, 1920
661 IMPERIAL ST	2013, 2008, 2004, 2003, 2001, 2000, 1999, 1996, 1995, 1992, 1991, 1990, 1986, 1985, 1981, 1980, 1976, 1975, 1972, 1971, 1970, 1969, 1967, 1966, 1965, 1964, 1963, 1962, 1961, 1960, 1958, 1957, 1956, 1955, 1954, 1952, 1951, 1950, 1949, 1948, 1947, 1946, 1945, 1944, 1942, 1940, 1939, 1938, 1937, 1936, 1935, 1934, 1933, 1932, 1931, 1930, 1929, 1928, 1927, 1926, 1925, 1924, 1923, 1921, 1920
661 IMPERIAL ST	2008, 2006, 2004, 2003, 2001, 2000, 1999, 1996, 1995, 1992, 1991, 1990, 1986, 1985, 1981, 1980, 1976, 1975, 1972, 1971, 1970, 1969, 1967, 1966, 1965, 1964, 1963, 1962, 1961, 1960, 1958, 1957, 1956, 1955, 1954, 1952, 1951, 1950, 1949, 1948, 1947, 1946, 1945, 1944, 1942, 1940, 1939, 1938, 1937, 1936, 1935, 1934, 1933, 1932, 1931, 1930, 1929, 1928, 1927, 1926, 1925, 1924, 1923, 1921, 1920

FINDINGS

Address Researched	Address Not Identified in Research Source
663 S SANTA FE AVE	2013, 2008, 2006, 2004, 2003, 2001, 2000, 1999, 1996, 1995, 1992, 1991, 1990, 1986, 1985, 1981, 1980, 1976, 1975, 1972, 1971, 1970, 1969, 1967, 1966, 1965, 1964, 1963, 1962, 1961, 1960, 1958, 1957, 1956, 1955, 1954, 1952, 1951, 1950, 1949, 1948, 1947, 1946, 1945, 1944, 1940, 1939, 1938, 1937, 1936, 1935, 1934, 1933, 1932, 1931, 1930, 1929, 1928, 1927, 1926, 1925, 1924, 1923, 1921, 1920
664 IMPERIAL	2013, 2008, 2006, 2004, 2003, 2001, 2000, 1999, 1996, 1995, 1992, 1991, 1990, 1986, 1985, 1981, 1980, 1975, 1972, 1971, 1970, 1969, 1967, 1966, 1965, 1964, 1963, 1962, 1961, 1960, 1958, 1957, 1956, 1955, 1954, 1952, 1951, 1950, 1949, 1948, 1947, 1946, 1945, 1944, 1942, 1940, 1939, 1938, 1936, 1935, 1934, 1932, 1931, 1930, 1928, 1927, 1926, 1925, 1923, 1921, 1920
664 IMPERIAL ST	2013, 2008, 2006, 2004, 2003, 2001, 2000, 1999, 1996, 1995, 1992, 1991, 1990, 1986, 1985, 1981, 1980, 1976, 1975, 1972, 1971, 1970, 1969, 1967, 1966, 1965, 1964, 1963, 1962, 1961, 1960, 1958, 1957, 1956, 1955, 1954, 1952, 1950, 1949, 1948, 1947, 1946, 1945, 1944, 1942, 1940, 1939, 1938, 1937, 1936, 1935, 1934, 1933, 1932, 1931, 1930, 1929, 1928, 1927, 1926, 1925, 1924, 1923, 1921, 1920
664 S SANTA FE AVE	2013, 2008, 2006, 2004, 2003, 2001, 2000, 1999, 1996, 1992, 1991, 1985, 1980, 1976, 1975, 1972, 1971, 1970, 1969, 1967, 1966, 1965, 1964, 1963, 1962, 1961, 1960, 1958, 1957, 1956, 1955, 1954, 1952, 1951, 1950, 1949, 1948, 1947, 1946, 1945, 1944, 1942, 1940, 1939, 1938, 1937, 1936, 1935, 1934, 1933, 1932, 1931, 1930, 1929, 1928, 1927, 1926, 1925, 1924, 1923, 1921, 1920
664 S SANTA FE AVE	2006, 2004, 2003, 2001, 2000, 1999, 1996, 1995, 1992, 1991, 1990, 1986, 1985, 1981, 1980, 1976, 1975, 1972, 1971, 1970, 1969, 1967, 1966, 1965, 1964, 1963, 1962, 1961, 1960, 1958, 1957, 1956, 1955, 1954, 1952, 1951, 1950, 1949, 1948, 1947, 1946, 1945, 1944, 1942, 1940, 1939, 1938, 1937, 1936, 1935, 1934, 1933, 1932, 1931, 1930, 1929, 1928, 1927, 1926, 1925, 1924, 1923, 1921, 1920
664 SANTA FE AVE S	2013, 2008, 2006, 2004, 2003, 2001, 1999, 1996, 1995, 1992, 1991, 1990, 1986, 1985, 1981, 1980, 1976, 1975, 1972, 1971, 1970, 1969, 1967, 1966, 1965, 1964, 1963, 1962, 1961, 1960, 1958, 1957, 1956, 1955, 1954, 1952, 1951, 1950, 1949, 1948, 1947, 1946, 1945, 1944, 1942, 1940, 1939, 1938, 1937, 1936, 1935, 1934, 1933, 1932, 1931, 1930, 1929, 1928, 1927, 1926, 1925, 1924, 1923, 1921, 1920
667 S SANTA FE AVE	2013, 2008, 2004, 2003, 2001, 2000, 1999, 1996, 1995, 1992, 1991, 1986, 1985, 1980, 1975, 1972, 1970, 1969, 1966, 1965, 1964, 1963, 1961, 1960, 1957, 1956, 1955, 1954, 1952, 1951, 1950, 1949, 1948, 1947, 1946, 1945, 1944, 1942, 1940, 1939, 1938, 1937, 1936, 1935, 1934, 1933, 1932, 1931, 1930, 1929, 1928, 1927, 1926, 1925, 1924, 1923, 1921, 1920
667 S SANTA FE AVE	2006, 2004, 2003, 2001, 2000, 1999, 1996, 1995, 1992, 1991, 1990, 1986, 1985, 1981, 1980, 1976, 1975, 1972, 1971, 1970, 1969, 1967, 1966, 1965, 1964, 1963, 1962, 1961, 1960, 1958, 1957, 1956, 1955, 1954, 1952, 1951, 1950, 1949, 1948, 1947, 1946, 1945, 1944, 1942, 1940, 1939, 1938, 1937, 1936, 1935, 1934, 1933, 1932, 1931, 1930, 1929, 1928, 1927, 1926, 1925, 1924, 1923, 1921, 1920
667 SANTA FE AVE S	2013, 2008, 2006, 2004, 2003, 2001, 1999, 1996, 1995, 1992, 1991, 1990, 1986, 1985, 1981, 1980, 1976, 1975, 1972, 1971, 1970, 1969, 1967, 1966, 1965, 1964, 1963, 1962, 1961, 1960, 1958, 1957, 1956, 1955, 1954, 1952, 1951, 1950, 1949, 1948, 1947, 1946, 1945, 1944, 1942, 1940, 1939, 1938, 1937, 1936, 1935, 1934, 1933, 1932, 1931, 1930, 1929, 1928, 1927, 1926, 1925, 1924, 1923, 1921, 1920
668 S SANTA FE AVE	2013, 2008, 2004, 2003, 2001, 2000, 1999, 1996, 1995, 1992, 1991, 1990, 1986, 1985, 1981, 1980, 1976, 1975, 1972, 1970, 1969, 1966, 1965, 1964, 1963, 1962, 1961, 1960, 1958, 1957, 1956, 1955, 1954, 1952, 1951, 1950, 1949, 1948, 1947, 1946, 1945, 1944, 1942, 1940, 1939, 1938, 1937, 1936, 1935, 1934, 1933, 1932, 1931, 1930, 1929, 1928, 1927, 1926, 1925, 1924, 1923, 1921, 1920
668 SANTA FE AVE S	2013, 2008, 2006, 2004, 2003, 2001, 1999, 1996, 1995, 1992, 1991, 1990, 1986, 1985, 1981, 1980, 1976, 1975, 1972, 1971, 1970, 1969, 1967, 1966, 1965, 1964, 1963, 1962, 1961, 1960, 1958, 1957, 1956, 1955, 1954, 1952, 1951, 1950, 1949, 1948, 1947, 1946, 1945, 1944, 1942, 1940, 1939, 1938, 1937, 1936, 1935, 1934, 1933, 1932, 1931, 1930, 1929, 1928, 1927, 1926, 1925, 1924, 1923, 1921, 1920

FINDINGS

Address Researched	Address Not Identified in Research Source
669 IMPERIAL	2013, 2008, 2006, 2004, 2003, 2001, 2000, 1999, 1996, 1995, 1992, 1991, 1990, 1986, 1985, 1981, 1980, 1976, 1975, 1972, 1971, 1970, 1969, 1967, 1966, 1965, 1964, 1963, 1962, 1961, 1960, 1958, 1957, 1956, 1955, 1954, 1952, 1951, 1950, 1949, 1948, 1947, 1946, 1945, 1944, 1942, 1940, 1939, 1938, 1936, 1935, 1934, 1932, 1931, 1930, 1928, 1927, 1926, 1925, 1924, 1923, 1921, 1920
670 IMPERIAL	2013, 2008, 2006, 2004, 2003, 2001, 2000, 1999, 1996, 1995, 1992, 1991, 1990, 1986, 1985, 1981, 1980, 1976, 1975, 1972, 1970, 1969, 1967, 1966, 1965, 1964, 1963, 1962, 1961, 1960, 1958, 1957, 1956, 1955, 1954, 1952, 1951, 1950, 1949, 1948, 1947, 1946, 1945, 1944, 1940, 1939, 1938, 1936, 1935, 1934, 1932, 1931, 1930, 1929, 1928, 1927, 1926, 1925, 1924, 1923, 1921, 1920
670 IMPERIAL ST	2013, 2008, 2006, 2004, 2003, 2001, 1999, 1996, 1995, 1992, 1991, 1990, 1986, 1985, 1981, 1980, 1976, 1975, 1972, 1971, 1970, 1969, 1967, 1966, 1965, 1964, 1963, 1962, 1961, 1960, 1957, 1956, 1955, 1954, 1952, 1950, 1949, 1948, 1947, 1946, 1945, 1944, 1942, 1940, 1939, 1938, 1937, 1936, 1935, 1934, 1933, 1932, 1931, 1930, 1929, 1928, 1927, 1926, 1925, 1924, 1923, 1921, 1920
670 MESQUIT	2013, 2008, 2006, 2004, 2003, 2001, 2000, 1999, 1996, 1995, 1992, 1991, 1985, 1980, 1976, 1975, 1972, 1970, 1969, 1966, 1965, 1964, 1963, 1962, 1961, 1960, 1958, 1957, 1956, 1955, 1954, 1952, 1951, 1950, 1949, 1948, 1947, 1946, 1945, 1944, 1942, 1940, 1939, 1938, 1937, 1936, 1935, 1934, 1933, 1932, 1931, 1930, 1929, 1928, 1927, 1926, 1925, 1924, 1923, 1921, 1920
670 MESQUIT ST	2013, 2008, 2004, 2003, 2001, 1999, 1996, 1995, 1992, 1991, 1990, 1986, 1985, 1981, 1980, 1975, 1972, 1971, 1970, 1969, 1967, 1966, 1965, 1964, 1963, 1962, 1961, 1960, 1958, 1957, 1956, 1955, 1954, 1952, 1950, 1949, 1948, 1947, 1946, 1945, 1944, 1942, 1940, 1939, 1938, 1937, 1936, 1935, 1934, 1933, 1932, 1931, 1930, 1929, 1928, 1927, 1926, 1925, 1924, 1923, 1921, 1920
671 IMPERIAL	2013, 2008, 2006, 2004, 2003, 2001, 2000, 1999, 1996, 1995, 1992, 1991, 1990, 1986, 1985, 1981, 1980, 1975, 1972, 1971, 1970, 1969, 1967, 1966, 1965, 1964, 1963, 1962, 1961, 1960, 1958, 1957, 1956, 1955, 1954, 1952, 1951, 1950, 1949, 1948, 1947, 1946, 1945, 1944, 1942, 1940, 1939, 1938, 1937, 1936, 1935, 1934, 1933, 1932, 1931, 1930, 1929, 1928, 1927, 1926, 1925, 1924, 1923, 1921, 1920
672 IMPERIAL	2013, 2008, 2006, 2004, 2003, 2001, 2000, 1999, 1996, 1995, 1992, 1991, 1990, 1986, 1985, 1981, 1980, 1976, 1975, 1972, 1971, 1970, 1969, 1967, 1966, 1965, 1964, 1963, 1962, 1961, 1960, 1958, 1957, 1956, 1955, 1954, 1952, 1951, 1950, 1949, 1948, 1947, 1946, 1945, 1944, 1940, 1939, 1938, 1936, 1935, 1934, 1932, 1931, 1930, 1928, 1927, 1926, 1925, 1923, 1921, 1920
673 IMPERIAL	2013, 2008, 2006, 2004, 2003, 2001, 2000, 1999, 1996, 1995, 1992, 1991, 1990, 1986, 1985, 1981, 1980, 1976, 1975, 1972, 1971, 1970, 1969, 1967, 1966, 1965, 1964, 1963, 1962, 1961, 1960, 1958, 1957, 1956, 1955, 1954, 1952, 1951, 1950, 1949, 1948, 1947, 1946, 1945, 1944, 1942, 1940, 1939, 1938, 1936, 1935, 1934, 1932, 1931, 1930, 1928, 1927, 1926, 1925, 1924, 1923, 1921, 1920
675 IMPERIAL	2013, 2008, 2006, 2004, 2003, 2001, 2000, 1999, 1996, 1995, 1992, 1991, 1990, 1986, 1985, 1981, 1980, 1975, 1972, 1971, 1970, 1969, 1967, 1966, 1965, 1964, 1963, 1962, 1961, 1960, 1958, 1957, 1956, 1955, 1954, 1952, 1951, 1950, 1949, 1948, 1947, 1946, 1945, 1944, 1942, 1940, 1939, 1938, 1937, 1936, 1935, 1934, 1933, 1932, 1931, 1930, 1929, 1928, 1927, 1926, 1925, 1924, 1923, 1921, 1920
676 IMPERIAL	2013, 2008, 2006, 2004, 2003, 2001, 2000, 1999, 1996, 1995, 1992, 1991, 1990, 1986, 1985, 1981, 1980, 1976, 1975, 1972, 1971, 1970, 1969, 1967, 1966, 1965, 1964, 1963, 1962, 1961, 1960, 1958, 1957, 1956, 1955, 1954, 1952, 1951, 1950, 1949, 1948, 1947, 1946, 1945, 1944, 1940, 1939, 1938, 1936, 1935, 1934, 1932, 1931, 1930, 1928, 1927, 1926, 1925, 1923, 1921, 1920
677 IMPERIAL	2013, 2008, 2006, 2004, 2003, 2001, 2000, 1999, 1996, 1995, 1992, 1991, 1986, 1985, 1980, 1975, 1972, 1971, 1970, 1969, 1967, 1966, 1965, 1964, 1963, 1962, 1961, 1960, 1958, 1957, 1956, 1955, 1954, 1952, 1951, 1950, 1949, 1948, 1947, 1946, 1945, 1944, 1942, 1940, 1939, 1938, 1936, 1935, 1934, 1932, 1931, 1930, 1928, 1927, 1926, 1925, 1923, 1921, 1920

FINDINGS

Address Researched	Address Not Identified in Research Source
679 Mesquit St	2013, 2008, 2006, 2004, 2003, 2001, 2000, 1999, 1996, 1995, 1992, 1991, 1990, 1986, 1985, 1981, 1980, 1976, 1975, 1972, 1971, 1970, 1969, 1967, 1966, 1965, 1964, 1963, 1962, 1961, 1960, 1958, 1957, 1956, 1955, 1954, 1952, 1951, 1950, 1949, 1948, 1947, 1946, 1945, 1944, 1942, 1940, 1939, 1938, 1937, 1936, 1935, 1934, 1933, 1932, 1931, 1930, 1929, 1928, 1927, 1926, 1925, 1924, 1923, 1921, 1920
679 S SANTA FE AVE	2013, 2008, 2004, 2003, 2001, 2000, 1999, 1996, 1995, 1992, 1991, 1986, 1985, 1980, 1975, 1972, 1970, 1969, 1966, 1965, 1964, 1963, 1962, 1961, 1960, 1958, 1957, 1956, 1955, 1954, 1952, 1951, 1950, 1949, 1948, 1947, 1946, 1945, 1944, 1942, 1940, 1939, 1938, 1937, 1936, 1935, 1934, 1933, 1932, 1931, 1930, 1929, 1928, 1927, 1926, 1925, 1924, 1923, 1921, 1920
679 S SANTA FE AVE	2013, 2006, 2004, 2003, 2001, 2000, 1999, 1996, 1995, 1992, 1991, 1990, 1986, 1985, 1981, 1980, 1976, 1975, 1972, 1971, 1970, 1969, 1967, 1966, 1965, 1964, 1963, 1962, 1961, 1960, 1958, 1957, 1956, 1955, 1954, 1952, 1951, 1950, 1949, 1948, 1947, 1946, 1945, 1944, 1942, 1940, 1939, 1938, 1937, 1936, 1935, 1934, 1933, 1932, 1931, 1930, 1929, 1928, 1927, 1926, 1925, 1924, 1923, 1921, 1920
679 SANTA FE AVE	2013, 2008, 2006, 2004, 2003, 2001, 2000, 1999, 1996, 1995, 1992, 1991, 1990, 1985, 1981, 1980, 1976, 1975, 1972, 1971, 1970, 1969, 1967, 1966, 1965, 1964, 1963, 1962, 1961, 1960, 1958, 1957, 1956, 1955, 1954, 1952, 1951, 1950, 1949, 1948, 1947, 1946, 1945, 1944, 1942, 1940, 1939, 1938, 1937, 1936, 1935, 1934, 1933, 1932, 1931, 1930, 1929, 1928, 1927, 1926, 1925, 1923, 1921, 1920
680 IMPERIAL	2013, 2008, 2006, 2004, 2003, 2001, 2000, 1999, 1996, 1995, 1992, 1991, 1985, 1980, 1975, 1972, 1970, 1969, 1966, 1965, 1964, 1963, 1961, 1960, 1958, 1957, 1956, 1955, 1954, 1952, 1951, 1950, 1949, 1948, 1947, 1946, 1945, 1944, 1942, 1940, 1939, 1938, 1936, 1935, 1934, 1932, 1931, 1930, 1928, 1927, 1926, 1925, 1923, 1921, 1920
680 IMPERIAL ST	2013, 2008, 2006, 2004, 2003, 2001, 1999, 1996, 1995, 1992, 1991, 1990, 1986, 1985, 1981, 1980, 1975, 1972, 1971, 1970, 1969, 1967, 1966, 1965, 1964, 1963, 1962, 1961, 1960, 1957, 1956, 1955, 1954, 1952, 1950, 1949, 1948, 1947, 1946, 1945, 1944, 1942, 1940, 1939, 1938, 1937, 1936, 1935, 1934, 1933, 1932, 1931, 1930, 1929, 1928, 1927, 1926, 1925, 1924, 1923, 1921, 1920
680 S SANTA FE AVE	2013, 2008, 2006, 2004, 2003, 2001, 2000, 1999, 1996, 1995, 1992, 1991, 1990, 1986, 1985, 1981, 1980, 1975, 1972, 1970, 1969, 1966, 1965, 1964, 1963, 1962, 1961, 1960, 1958, 1957, 1956, 1955, 1954, 1952, 1951, 1950, 1949, 1948, 1947, 1946, 1945, 1944, 1940, 1939, 1938, 1937, 1936, 1935, 1934, 1933, 1932, 1931, 1930, 1929, 1928, 1927, 1926, 1925, 1924, 1923, 1921, 1920
680 S SANTA FE AVE	2008, 2006, 2004, 2003, 2001, 2000, 1999, 1996, 1995, 1992, 1991, 1990, 1986, 1985, 1981, 1980, 1976, 1975, 1972, 1971, 1970, 1969, 1967, 1966, 1965, 1964, 1963, 1962, 1961, 1960, 1958, 1957, 1956, 1955, 1954, 1952, 1951, 1950, 1949, 1948, 1947, 1946, 1945, 1944, 1942, 1940, 1939, 1938, 1937, 1936, 1935, 1934, 1933, 1932, 1931, 1930, 1929, 1928, 1927, 1926, 1925, 1924, 1923, 1921, 1920
680 SANTA FE AVE S	2013, 2008, 2006, 2004, 2003, 2001, 1999, 1996, 1995, 1992, 1991, 1990, 1986, 1985, 1981, 1980, 1976, 1975, 1972, 1971, 1970, 1969, 1967, 1966, 1965, 1964, 1963, 1962, 1961, 1960, 1958, 1957, 1956, 1955, 1954, 1952, 1951, 1950, 1949, 1948, 1947, 1946, 1945, 1944, 1942, 1940, 1939, 1938, 1937, 1936, 1935, 1934, 1933, 1932, 1931, 1930, 1929, 1928, 1927, 1926, 1925, 1924, 1923, 1921, 1920
681 Mesquit St	2013, 2008, 2006, 2004, 2003, 2001, 2000, 1999, 1996, 1995, 1992, 1991, 1990, 1986, 1985, 1981, 1980, 1976, 1975, 1972, 1971, 1970, 1969, 1967, 1966, 1965, 1964, 1963, 1962, 1961, 1960, 1958, 1957, 1956, 1955, 1954, 1952, 1951, 1950, 1949, 1948, 1947, 1946, 1945, 1944, 1942, 1940, 1939, 1938, 1937, 1936, 1935, 1934, 1933, 1932, 1931, 1930, 1929, 1928, 1927, 1926, 1925, 1924, 1923, 1921, 1920

FINDINGS

Address Researched	Address Not Identified in Research Source
682 IMPERIAL	2013, 2008, 2006, 2004, 2003, 2001, 2000, 1999, 1996, 1995, 1992, 1991, 1990, 1986, 1985, 1981, 1980, 1976, 1975, 1972, 1971, 1970, 1969, 1967, 1966, 1965, 1964, 1963, 1961, 1960, 1958, 1957, 1956, 1955, 1954, 1952, 1951, 1950, 1949, 1948, 1947, 1946, 1945, 1944, 1942, 1940, 1939, 1938, 1937, 1936, 1935, 1934, 1933, 1932, 1931, 1930, 1929, 1928, 1927, 1926, 1925, 1924, 1923, 1921, 1920
682 IMPERIAL ST	2013, 2008, 2006, 2004, 2003, 2001, 2000, 1999, 1996, 1995, 1992, 1991, 1990, 1986, 1985, 1981, 1980, 1976, 1975, 1972, 1971, 1970, 1969, 1967, 1966, 1965, 1964, 1963, 1962, 1961, 1960, 1957, 1956, 1955, 1954, 1952, 1951, 1950, 1949, 1948, 1947, 1946, 1945, 1944, 1942, 1940, 1939, 1938, 1937, 1936, 1935, 1934, 1933, 1932, 1931, 1930, 1929, 1928, 1927, 1926, 1925, 1924, 1923, 1921, 1920
682 MESQUIT ST	2013, 2008, 2006, 2004, 2003, 2001, 2000, 1999, 1996, 1995, 1992, 1991, 1990, 1986, 1985, 1981, 1980, 1976, 1975, 1972, 1971, 1970, 1969, 1967, 1966, 1965, 1964, 1963, 1962, 1961, 1960, 1958, 1957, 1956, 1955, 1954, 1952, 1950, 1949, 1948, 1947, 1946, 1945, 1944, 1942, 1940, 1939, 1938, 1937, 1936, 1935, 1934, 1933, 1932, 1931, 1930, 1929, 1928, 1927, 1926, 1925, 1924, 1923, 1921, 1920
683 IMPERIAL	2013, 2008, 2006, 2004, 2003, 2001, 2000, 1999, 1996, 1995, 1992, 1991, 1990, 1985, 1981, 1980, 1975, 1972, 1971, 1970, 1969, 1967, 1966, 1965, 1964, 1963, 1962, 1961, 1960, 1958, 1957, 1956, 1955, 1954, 1952, 1951, 1950, 1949, 1948, 1947, 1946, 1945, 1944, 1942, 1940, 1939, 1938, 1936, 1935, 1934, 1932, 1931, 1930, 1928, 1927, 1926, 1925, 1923, 1921, 1920
683 IMPERIAL ST	2013, 2008, 2006, 2004, 2003, 2001, 1999, 1996, 1995, 1992, 1991, 1990, 1986, 1985, 1981, 1980, 1976, 1975, 1972, 1971, 1970, 1969, 1967, 1966, 1965, 1964, 1963, 1962, 1961, 1960, 1958, 1957, 1956, 1955, 1954, 1952, 1951, 1950, 1949, 1948, 1947, 1946, 1945, 1944, 1942, 1940, 1939, 1938, 1937, 1936, 1935, 1934, 1933, 1932, 1931, 1930, 1929, 1928, 1927, 1926, 1925, 1924, 1923, 1921, 1920
683 Mesquit St	2013, 2008, 2006, 2004, 2003, 2001, 2000, 1999, 1996, 1995, 1992, 1991, 1990, 1986, 1985, 1981, 1980, 1976, 1975, 1972, 1971, 1970, 1969, 1967, 1966, 1965, 1964, 1963, 1962, 1961, 1960, 1958, 1957, 1956, 1955, 1954, 1952, 1951, 1950, 1949, 1948, 1947, 1946, 1945, 1944, 1942, 1940, 1939, 1938, 1937, 1936, 1935, 1934, 1933, 1932, 1931, 1930, 1929, 1928, 1927, 1926, 1925, 1924, 1923, 1921, 1920
683 S SANTA FE AVE	2013, 2008, 2004, 2003, 2001, 2000, 1999, 1996, 1995, 1992, 1991, 1985, 1980, 1975, 1972, 1970, 1969, 1967, 1966, 1965, 1964, 1963, 1961, 1960, 1957, 1956, 1955, 1954, 1952, 1951, 1950, 1949, 1948, 1947, 1946, 1945, 1944, 1942, 1940, 1939, 1938, 1937, 1936, 1935, 1934, 1933, 1932, 1931, 1930, 1929, 1928, 1927, 1926, 1925, 1924, 1923, 1921, 1920
683 SANTA FE AVE S	2013, 2008, 2006, 2004, 2003, 2001, 1999, 1996, 1995, 1992, 1991, 1990, 1986, 1985, 1981, 1980, 1976, 1975, 1972, 1971, 1970, 1969, 1967, 1966, 1965, 1964, 1963, 1962, 1961, 1960, 1958, 1957, 1956, 1955, 1954, 1952, 1951, 1950, 1949, 1948, 1947, 1946, 1945, 1944, 1942, 1940, 1939, 1938, 1937, 1936, 1935, 1934, 1933, 1932, 1931, 1930, 1929, 1928, 1927, 1926, 1925, 1924, 1923, 1921, 1920
684 IMPERIAL	2013, 2008, 2006, 2004, 2003, 2001, 2000, 1999, 1996, 1995, 1992, 1991, 1990, 1986, 1985, 1981, 1980, 1976, 1975, 1972, 1971, 1970, 1969, 1967, 1966, 1965, 1964, 1963, 1962, 1961, 1960, 1958, 1957, 1956, 1955, 1954, 1952, 1951, 1950, 1949, 1948, 1947, 1946, 1945, 1944, 1940, 1939, 1938, 1936, 1935, 1934, 1932, 1931, 1930, 1928, 1927, 1926, 1925, 1923, 1921, 1920
684 IMPERIAL ST	2013, 2008, 2006, 2004, 2003, 2001, 2000, 1999, 1996, 1995, 1992, 1991, 1990, 1986, 1985, 1981, 1980, 1976, 1975, 1972, 1971, 1970, 1969, 1967, 1966, 1965, 1964, 1963, 1962, 1961, 1960, 1958, 1957, 1956, 1955, 1954, 1952, 1950, 1949, 1948, 1947, 1946, 1945, 1944, 1942, 1940, 1939, 1938, 1937, 1936, 1935, 1934, 1933, 1932, 1931, 1930, 1929, 1928, 1927, 1926, 1925, 1924, 1923, 1921, 1920

FINDINGS

Address Researched	Address Not Identified in Research Source
684 MESQUIT	2013, 2008, 2006, 2004, 2003, 2001, 2000, 1999, 1996, 1995, 1992, 1991, 1990, 1986, 1985, 1981, 1980, 1976, 1975, 1972, 1971, 1970, 1969, 1967, 1966, 1965, 1964, 1963, 1961, 1960, 1958, 1957, 1956, 1955, 1954, 1952, 1951, 1950, 1949, 1948, 1947, 1946, 1945, 1944, 1942, 1940, 1939, 1938, 1937, 1936, 1935, 1934, 1933, 1932, 1931, 1930, 1929, 1928, 1927, 1926, 1925, 1924, 1923, 1921, 1920
684 MESQUIT ST	2013, 2008, 2004, 2003, 2001, 2000, 1999, 1996, 1995, 1992, 1991, 1990, 1986, 1985, 1981, 1980, 1976, 1975, 1972, 1971, 1970, 1969, 1967, 1966, 1965, 1964, 1963, 1962, 1961, 1960, 1958, 1957, 1956, 1955, 1954, 1952, 1951, 1950, 1949, 1948, 1947, 1946, 1945, 1944, 1942, 1940, 1939, 1938, 1937, 1936, 1935, 1934, 1933, 1932, 1931, 1930, 1929, 1928, 1927, 1926, 1925, 1924, 1923, 1921, 1920
685 Mesquit St	2013, 2008, 2006, 2004, 2003, 2001, 2000, 1999, 1996, 1995, 1992, 1991, 1990, 1986, 1985, 1981, 1980, 1976, 1975, 1972, 1971, 1970, 1969, 1967, 1966, 1965, 1964, 1963, 1962, 1961, 1960, 1958, 1957, 1956, 1955, 1954, 1952, 1951, 1950, 1949, 1948, 1947, 1946, 1945, 1944, 1942, 1940, 1939, 1938, 1937, 1936, 1935, 1934, 1933, 1932, 1931, 1930, 1929, 1928, 1927, 1926, 1925, 1924, 1923, 1921, 1920
686 SANTA FE AVE S	2013, 2008, 2006, 2004, 2003, 2001, 1999, 1996, 1995, 1992, 1991, 1990, 1986, 1985, 1981, 1980, 1976, 1975, 1972, 1971, 1970, 1969, 1967, 1966, 1965, 1964, 1963, 1962, 1961, 1960, 1958, 1957, 1956, 1955, 1954, 1952, 1951, 1950, 1949, 1948, 1947, 1946, 1945, 1944, 1942, 1940, 1939, 1938, 1937, 1936, 1935, 1934, 1933, 1932, 1931, 1930, 1929, 1928, 1927, 1926, 1925, 1924, 1923, 1921, 1920
687 MESQUIT ST	2013, 2008, 2006, 2004, 2003, 2001, 2000, 1999, 1996, 1995, 1992, 1991, 1990, 1986, 1985, 1981, 1980, 1976, 1975, 1972, 1971, 1970, 1969, 1967, 1966, 1965, 1964, 1963, 1962, 1961, 1960, 1957, 1956, 1955, 1954, 1952, 1951, 1950, 1949, 1948, 1947, 1946, 1945, 1944, 1942, 1940, 1939, 1938, 1937, 1936, 1935, 1934, 1933, 1932, 1931, 1930, 1929, 1928, 1927, 1926, 1925, 1924, 1923, 1921, 1920
687 S SANTA FE AVE	2013, 2008, 2006, 2004, 2003, 2001, 2000, 1999, 1996, 1995, 1992, 1991, 1990, 1986, 1985, 1981, 1980, 1976, 1975, 1972, 1971, 1970, 1969, 1967, 1966, 1965, 1964, 1963, 1962, 1961, 1960, 1958, 1957, 1956, 1955, 1954, 1952, 1951, 1950, 1949, 1948, 1947, 1946, 1945, 1944, 1940, 1939, 1938, 1937, 1936, 1935, 1934, 1933, 1932, 1931, 1930, 1929, 1928, 1927, 1926, 1925, 1924, 1923, 1921, 1920
688 IMPERIAL	2013, 2008, 2006, 2004, 2003, 2001, 2000, 1999, 1996, 1995, 1992, 1991, 1990, 1986, 1985, 1981, 1980, 1976, 1975, 1972, 1971, 1970, 1969, 1966, 1965, 1964, 1963, 1962, 1961, 1960, 1958, 1957, 1956, 1955, 1954, 1952, 1951, 1950, 1949, 1948, 1947, 1946, 1945, 1944, 1942, 1940, 1939, 1938, 1936, 1935, 1934, 1932, 1931, 1930, 1929, 1928, 1927, 1926, 1925, 1923, 1921, 1920
688 IMPERIAL ST	2013, 2008, 2006, 2004, 2003, 2001, 2000, 1999, 1996, 1995, 1992, 1991, 1990, 1986, 1985, 1981, 1980, 1976, 1975, 1972, 1971, 1970, 1969, 1967, 1966, 1965, 1964, 1963, 1962, 1961, 1960, 1958, 1957, 1956, 1955, 1954, 1952, 1950, 1949, 1948, 1947, 1946, 1945, 1944, 1942, 1940, 1939, 1938, 1937, 1936, 1935, 1934, 1933, 1932, 1931, 1930, 1929, 1928, 1927, 1926, 1925, 1924, 1923, 1921, 1920
688 S SANTA FE AVE	2013, 2008, 2004, 2003, 2001, 2000, 1999, 1996, 1995, 1992, 1991, 1985, 1981, 1980, 1976, 1975, 1972, 1971, 1970, 1969, 1967, 1966, 1965, 1964, 1963, 1962, 1961, 1960, 1958, 1957, 1956, 1955, 1954, 1952, 1951, 1950, 1949, 1948, 1947, 1946, 1945, 1944, 1940, 1939, 1938, 1937, 1936, 1935, 1934, 1933, 1932, 1931, 1930, 1929, 1928, 1927, 1926, 1925, 1924, 1923, 1921, 1920
688 S SANTA FE AVE	2006, 2004, 2003, 2001, 2000, 1999, 1996, 1995, 1992, 1991, 1990, 1986, 1985, 1981, 1980, 1976, 1975, 1972, 1971, 1970, 1969, 1967, 1966, 1965, 1964, 1963, 1962, 1961, 1960, 1958, 1957, 1956, 1955, 1954, 1952, 1951, 1950, 1949, 1948, 1947, 1946, 1945, 1944, 1942, 1940, 1939, 1938, 1937, 1936, 1935, 1934, 1933, 1932, 1931, 1930, 1929, 1928, 1927, 1926, 1925, 1924, 1923, 1921, 1920

FINDINGS

Address Researched	Address Not Identified in Research Source
688 SANTA FE AVE	2013, 2008, 2006, 2004, 2003, 2001, 2000, 1999, 1996, 1995, 1992, 1991, 1986, 1985, 1981, 1980, 1976, 1975, 1972, 1971, 1970, 1969, 1967, 1966, 1965, 1964, 1963, 1962, 1961, 1960, 1958, 1957, 1956, 1955, 1954, 1952, 1951, 1950, 1949, 1948, 1947, 1946, 1945, 1944, 1942, 1940, 1939, 1938, 1937, 1936, 1935, 1934, 1932, 1931, 1930, 1929, 1928, 1927, 1926, 1925, 1923, 1921, 1920
688 SANTA FE AVE S	2013, 2008, 2006, 2004, 2003, 2001, 1999, 1996, 1995, 1992, 1991, 1990, 1986, 1985, 1981, 1980, 1976, 1975, 1972, 1971, 1970, 1969, 1967, 1966, 1965, 1964, 1963, 1962, 1961, 1960, 1958, 1957, 1956, 1955, 1954, 1952, 1951, 1950, 1949, 1948, 1947, 1946, 1945, 1944, 1942, 1940, 1939, 1938, 1937, 1936, 1935, 1934, 1933, 1932, 1931, 1930, 1929, 1928, 1927, 1926, 1925, 1924, 1923, 1921, 1920
689 IMPERIAL	2013, 2008, 2006, 2004, 2003, 2001, 2000, 1999, 1996, 1995, 1992, 1991, 1990, 1986, 1985, 1981, 1980, 1976, 1975, 1972, 1971, 1970, 1969, 1967, 1966, 1965, 1964, 1963, 1962, 1961, 1960, 1958, 1957, 1956, 1955, 1954, 1952, 1951, 1950, 1949, 1948, 1947, 1946, 1945, 1944, 1942, 1940, 1939, 1938, 1937, 1936, 1935, 1934, 1933, 1932, 1931, 1930, 1929, 1928, 1927, 1926, 1925, 1923, 1921, 1920
689 MESQUIT	2013, 2008, 2006, 2004, 2003, 2001, 2000, 1999, 1996, 1995, 1992, 1991, 1986, 1985, 1981, 1980, 1976, 1975, 1972, 1971, 1970, 1969, 1967, 1966, 1965, 1964, 1963, 1962, 1961, 1960, 1958, 1957, 1956, 1955, 1954, 1952, 1951, 1950, 1949, 1948, 1947, 1946, 1945, 1944, 1942, 1940, 1939, 1938, 1937, 1936, 1935, 1934, 1933, 1932, 1931, 1930, 1929, 1928, 1927, 1926, 1925, 1924, 1923, 1921, 1920
689 MESQUIT ST	2013, 2008, 2006, 2004, 2003, 2001, 1999, 1996, 1995, 1992, 1991, 1990, 1986, 1985, 1981, 1980, 1976, 1975, 1972, 1971, 1970, 1969, 1967, 1966, 1965, 1964, 1963, 1962, 1961, 1960, 1958, 1957, 1956, 1955, 1954, 1952, 1951, 1950, 1949, 1948, 1947, 1946, 1945, 1944, 1942, 1940, 1939, 1938, 1937, 1936, 1935, 1934, 1933, 1932, 1931, 1930, 1929, 1928, 1927, 1926, 1925, 1924, 1923, 1921, 1920
689 MESQUIT ST	2006, 2004, 2003, 2001, 2000, 1999, 1996, 1995, 1992, 1991, 1990, 1986, 1985, 1981, 1980, 1976, 1975, 1972, 1971, 1970, 1969, 1967, 1966, 1965, 1964, 1963, 1962, 1961, 1960, 1958, 1957, 1956, 1955, 1954, 1952, 1951, 1950, 1949, 1948, 1947, 1946, 1945, 1944, 1942, 1940, 1939, 1938, 1937, 1936, 1935, 1934, 1933, 1932, 1931, 1930, 1929, 1928, 1927, 1926, 1925, 1924, 1923, 1921, 1920
689 Mesquit St	2013, 2008, 2006, 2004, 2003, 2001, 1999, 1996, 1995, 1992, 1991, 1990, 1986, 1985, 1981, 1980, 1976, 1975, 1972, 1971, 1970, 1969, 1967, 1966, 1965, 1964, 1963, 1962, 1961, 1960, 1958, 1957, 1956, 1955, 1954, 1952, 1951, 1950, 1949, 1948, 1947, 1946, 1945, 1944, 1942, 1940, 1939, 1938, 1937, 1936, 1935, 1934, 1933, 1932, 1931, 1930, 1929, 1928, 1927, 1926, 1925, 1924, 1923, 1921, 1920
690 Mesquit St	2013, 2008, 2006, 2004, 2003, 2001, 2000, 1999, 1996, 1995, 1992, 1991, 1990, 1986, 1985, 1981, 1980, 1976, 1975, 1972, 1971, 1970, 1969, 1967, 1966, 1965, 1964, 1963, 1962, 1961, 1960, 1958, 1957, 1956, 1955, 1954, 1952, 1951, 1950, 1949, 1948, 1947, 1946, 1945, 1944, 1942, 1940, 1939, 1938, 1937, 1936, 1935, 1934, 1933, 1932, 1931, 1930, 1929, 1928, 1927, 1926, 1925, 1924, 1923, 1921, 1920
691 IMPERIAL	2013, 2008, 2006, 2004, 2003, 2001, 2000, 1999, 1996, 1995, 1992, 1991, 1990, 1986, 1985, 1981, 1980, 1976, 1975, 1972, 1971, 1970, 1969, 1967, 1966, 1965, 1964, 1963, 1962, 1961, 1960, 1958, 1957, 1956, 1955, 1954, 1952, 1951, 1950, 1949, 1948, 1947, 1946, 1945, 1944, 1942, 1940, 1939, 1938, 1936, 1935, 1934, 1932, 1931, 1930, 1928, 1927, 1926, 1925, 1923, 1921, 1920
692 IMPERIAL ST	2013, 2008, 2006, 2004, 2003, 2001, 2000, 1999, 1996, 1995, 1992, 1991, 1990, 1986, 1985, 1981, 1980, 1976, 1975, 1972, 1971, 1970, 1969, 1967, 1966, 1965, 1964, 1963, 1962, 1961, 1960, 1958, 1957, 1956, 1955, 1954, 1952, 1950, 1949, 1948, 1947, 1946, 1945, 1944, 1942, 1940, 1939, 1938, 1937, 1936, 1935, 1934, 1933, 1932, 1931, 1930, 1929, 1928, 1927, 1926, 1925, 1924, 1923, 1921, 1920

FINDINGS

Address Researched	Address Not Identified in Research Source
694 MESQUIT	2013, 2008, 2006, 2004, 2003, 2001, 2000, 1999, 1996, 1995, 1992, 1991, 1986, 1985, 1981, 1980, 1976, 1975, 1972, 1971, 1970, 1969, 1967, 1966, 1965, 1964, 1963, 1962, 1961, 1960, 1958, 1957, 1956, 1955, 1954, 1952, 1951, 1950, 1949, 1948, 1947, 1946, 1945, 1944, 1942, 1940, 1939, 1938, 1937, 1936, 1935, 1934, 1933, 1932, 1931, 1930, 1929, 1928, 1927, 1926, 1925, 1924, 1923, 1921, 1920
694 MESQUIT ST	2013, 2008, 2006, 2004, 2003, 2001, 1999, 1996, 1995, 1992, 1991, 1990, 1986, 1985, 1981, 1980, 1976, 1975, 1972, 1971, 1970, 1969, 1967, 1966, 1965, 1964, 1963, 1962, 1961, 1960, 1958, 1957, 1956, 1955, 1954, 1952, 1951, 1950, 1949, 1948, 1947, 1946, 1945, 1944, 1942, 1940, 1939, 1938, 1937, 1936, 1935, 1934, 1933, 1932, 1931, 1930, 1929, 1928, 1927, 1926, 1925, 1924, 1923, 1921, 1920
695 S SANTA FE AVE	2013, 2008, 2004, 2003, 2001, 2000, 1999, 1996, 1995, 1992, 1991, 1985, 1980, 1975, 1972, 1970, 1969, 1966, 1965, 1964, 1963, 1961, 1960, 1957, 1956, 1955, 1954, 1952, 1951, 1950, 1949, 1948, 1947, 1946, 1945, 1944, 1940, 1939, 1938, 1937, 1936, 1935, 1934, 1933, 1932, 1931, 1930, 1929, 1928, 1927, 1926, 1925, 1924, 1923, 1921, 1920
695 S SANTA FE AVE	2006, 2004, 2003, 2001, 2000, 1999, 1996, 1995, 1992, 1991, 1990, 1986, 1985, 1981, 1980, 1976, 1975, 1972, 1971, 1970, 1969, 1967, 1966, 1965, 1964, 1963, 1962, 1961, 1960, 1958, 1957, 1956, 1955, 1954, 1952, 1951, 1950, 1949, 1948, 1947, 1946, 1945, 1944, 1942, 1940, 1939, 1938, 1937, 1936, 1935, 1934, 1933, 1932, 1931, 1930, 1929, 1928, 1927, 1926, 1925, 1924, 1923, 1921, 1920
695 SANTA FE AVE S	2013, 2008, 2006, 2004, 2003, 2001, 1999, 1996, 1995, 1992, 1991, 1990, 1986, 1985, 1981, 1980, 1976, 1975, 1972, 1971, 1970, 1969, 1967, 1966, 1965, 1964, 1963, 1962, 1961, 1960, 1958, 1957, 1956, 1955, 1954, 1952, 1951, 1950, 1949, 1948, 1947, 1946, 1945, 1944, 1942, 1940, 1939, 1938, 1937, 1936, 1935, 1934, 1933, 1932, 1931, 1930, 1929, 1928, 1927, 1926, 1925, 1924, 1923, 1921, 1920
699 MESQUIT	2013, 2008, 2006, 2004, 2003, 2001, 2000, 1999, 1996, 1995, 1992, 1991, 1990, 1986, 1985, 1981, 1980, 1976, 1975, 1972, 1970, 1969, 1966, 1965, 1964, 1963, 1961, 1960, 1958, 1957, 1956, 1955, 1954, 1952, 1951, 1950, 1949, 1948, 1947, 1946, 1945, 1944, 1942, 1940, 1939, 1938, 1937, 1936, 1935, 1934, 1933, 1932, 1931, 1930, 1929, 1928, 1927, 1926, 1925, 1923, 1921, 1920
699 MESQUIT ST	2013, 2008, 2006, 2004, 2003, 2001, 1999, 1996, 1995, 1992, 1991, 1990, 1986, 1985, 1981, 1980, 1976, 1975, 1972, 1971, 1970, 1969, 1967, 1966, 1965, 1964, 1963, 1962, 1961, 1960, 1957, 1956, 1955, 1954, 1952, 1950, 1949, 1948, 1947, 1946, 1945, 1944, 1942, 1940, 1939, 1938, 1937, 1936, 1935, 1934, 1933, 1932, 1931, 1930, 1929, 1928, 1927, 1926, 1925, 1924, 1923, 1921, 1920
700 S SANTA FE AVE	2013, 2008, 2004, 2003, 2001, 2000, 1999, 1996, 1995, 1992, 1991, 1990, 1986, 1985, 1980, 1975, 1972, 1970, 1969, 1966, 1965, 1964, 1963, 1961, 1960, 1957, 1956, 1955, 1954, 1952, 1951, 1950, 1949, 1948, 1947, 1946, 1945, 1944, 1942, 1940, 1939, 1938, 1937, 1936, 1935, 1934, 1933, 1932, 1931, 1930, 1929, 1928, 1927, 1926, 1925, 1924, 1923, 1921, 1920
700 S SANTA FE AVE	2008, 2006, 2004, 2003, 2001, 2000, 1999, 1996, 1995, 1992, 1991, 1990, 1986, 1985, 1981, 1980, 1976, 1975, 1972, 1971, 1970, 1969, 1967, 1966, 1965, 1964, 1963, 1962, 1961, 1960, 1958, 1957, 1956, 1955, 1954, 1952, 1951, 1950, 1949, 1948, 1947, 1946, 1945, 1944, 1942, 1940, 1939, 1938, 1937, 1936, 1935, 1934, 1933, 1932, 1931, 1930, 1929, 1928, 1927, 1926, 1925, 1924, 1923, 1921, 1920
700 SANTA FE AVE S	2013, 2008, 2006, 2004, 2003, 2001, 1999, 1996, 1995, 1992, 1991, 1990, 1986, 1985, 1981, 1980, 1976, 1975, 1972, 1971, 1970, 1969, 1967, 1966, 1965, 1964, 1963, 1962, 1961, 1960, 1958, 1957, 1956, 1955, 1954, 1952, 1951, 1950, 1949, 1948, 1947, 1946, 1945, 1944, 1942, 1940, 1939, 1938, 1937, 1936, 1935, 1934, 1933, 1932, 1931, 1930, 1929, 1928, 1927, 1926, 1925, 1924, 1923, 1921, 1920
708 S SANTA FE AVE	2013, 2008, 2004, 2003, 2001, 2000, 1999, 1996, 1995, 1992, 1991, 1990, 1986, 1985, 1981, 1980, 1976, 1975, 1972, 1971, 1970, 1969, 1967, 1966, 1965, 1964, 1963, 1962, 1961, 1960, 1958, 1957, 1956, 1955, 1954, 1952, 1951, 1950, 1949, 1948, 1947, 1946, 1945, 1944, 1942, 1940, 1939, 1938, 1937, 1936, 1935, 1934, 1933, 1932, 1931, 1930, 1929, 1928, 1927, 1926, 1925, 1924, 1923, 1921, 1920

FINDINGS

Address Researched	Address Not Identified in Research Source
708 SANTA FE AVE S	2013, 2008, 2006, 2004, 2003, 2001, 1999, 1996, 1995, 1992, 1991, 1990, 1986, 1985, 1981, 1980, 1976, 1975, 1972, 1971, 1970, 1969, 1967, 1966, 1965, 1964, 1963, 1962, 1961, 1960, 1958, 1957, 1956, 1955, 1954, 1952, 1951, 1950, 1949, 1948, 1947, 1946, 1945, 1944, 1942, 1940, 1939, 1938, 1937, 1936, 1935, 1934, 1933, 1932, 1931, 1930, 1929, 1928, 1927, 1926, 1925, 1924, 1923, 1921, 1920
710 S SANTA FE AVE	2013, 2008, 2004, 2003, 2001, 2000, 1999, 1996, 1995, 1992, 1991, 1986, 1985, 1981, 1980, 1976, 1975, 1972, 1971, 1970, 1969, 1967, 1966, 1965, 1964, 1963, 1962, 1961, 1960, 1958, 1957, 1956, 1955, 1954, 1952, 1951, 1950, 1949, 1948, 1947, 1946, 1945, 1944, 1942, 1940, 1939, 1938, 1937, 1936, 1935, 1934, 1933, 1932, 1931, 1930, 1929, 1928, 1927, 1926, 1925, 1924, 1923, 1921, 1920
710 SANTA FE AVE S	2013, 2008, 2006, 2004, 2003, 2001, 1999, 1996, 1995, 1992, 1991, 1990, 1986, 1985, 1981, 1980, 1976, 1975, 1972, 1971, 1970, 1969, 1967, 1966, 1965, 1964, 1963, 1962, 1961, 1960, 1958, 1957, 1956, 1955, 1954, 1952, 1951, 1950, 1949, 1948, 1947, 1946, 1945, 1944, 1942, 1940, 1939, 1938, 1937, 1936, 1935, 1934, 1933, 1932, 1931, 1930, 1929, 1928, 1927, 1926, 1925, 1924, 1923, 1921, 1920
711 SANTA FE AVE S	2013, 2008, 2006, 2004, 2003, 2001, 1999, 1996, 1995, 1992, 1991, 1990, 1986, 1985, 1981, 1980, 1976, 1975, 1972, 1971, 1970, 1969, 1967, 1966, 1965, 1964, 1963, 1962, 1961, 1960, 1958, 1957, 1956, 1955, 1954, 1952, 1951, 1950, 1949, 1948, 1947, 1946, 1945, 1944, 1942, 1940, 1939, 1938, 1937, 1936, 1935, 1934, 1933, 1932, 1931, 1930, 1929, 1928, 1927, 1926, 1925, 1924, 1923, 1921, 1920
712 S SANTA FE AVE	2013, 2008, 2004, 2003, 2001, 2000, 1999, 1996, 1995, 1992, 1991, 1990, 1986, 1985, 1981, 1980, 1975, 1972, 1970, 1969, 1966, 1965, 1964, 1963, 1961, 1957, 1956, 1955, 1954, 1952, 1951, 1950, 1949, 1948, 1947, 1946, 1945, 1944, 1942, 1940, 1939, 1938, 1937, 1936, 1935, 1934, 1933, 1932, 1931, 1930, 1929, 1928, 1927, 1926, 1925, 1924, 1923, 1921, 1920
712 SANTA FE AVE S	2013, 2008, 2006, 2004, 2003, 2001, 1999, 1996, 1995, 1992, 1991, 1990, 1986, 1985, 1981, 1980, 1976, 1975, 1972, 1971, 1970, 1969, 1967, 1966, 1965, 1964, 1963, 1962, 1961, 1960, 1958, 1957, 1956, 1955, 1954, 1952, 1951, 1950, 1949, 1948, 1947, 1946, 1945, 1944, 1942, 1940, 1939, 1938, 1937, 1936, 1935, 1934, 1933, 1932, 1931, 1930, 1929, 1928, 1927, 1926, 1925, 1924, 1923, 1921, 1920
720 S SANTA FE AVE	2013, 2008, 2004, 2003, 2001, 2000, 1999, 1996, 1995, 1992, 1991, 1990, 1986, 1985, 1981, 1980, 1976, 1975, 1972, 1971, 1970, 1969, 1967, 1966, 1965, 1964, 1963, 1962, 1961, 1960, 1958, 1957, 1956, 1955, 1954, 1952, 1951, 1950, 1949, 1948, 1947, 1946, 1945, 1944, 1942, 1940, 1939, 1938, 1937, 1936, 1935, 1934, 1933, 1932, 1931, 1930, 1929, 1928, 1927, 1926, 1925, 1924, 1923, 1921, 1920
720 S SANTA FE AVE	2013, 2006, 2004, 2003, 2001, 2000, 1999, 1996, 1995, 1992, 1991, 1990, 1986, 1985, 1981, 1980, 1976, 1975, 1972, 1971, 1970, 1969, 1967, 1966, 1965, 1964, 1963, 1962, 1961, 1960, 1958, 1957, 1956, 1955, 1954, 1952, 1951, 1950, 1949, 1948, 1947, 1946, 1945, 1944, 1942, 1940, 1939, 1938, 1937, 1936, 1935, 1934, 1933, 1932, 1931, 1930, 1929, 1928, 1927, 1926, 1925, 1924, 1923, 1921, 1920
726 S SANTA FE AVE	2006, 2004, 2003, 2001, 2000, 1999, 1996, 1995, 1992, 1991, 1990, 1986, 1985, 1981, 1980, 1976, 1975, 1972, 1971, 1970, 1969, 1967, 1966, 1965, 1964, 1963, 1962, 1961, 1960, 1958, 1957, 1956, 1955, 1954, 1952, 1951, 1950, 1949, 1948, 1947, 1946, 1945, 1944, 1942, 1940, 1939, 1938, 1937, 1936, 1935, 1934, 1933, 1932, 1931, 1930, 1929, 1928, 1927, 1926, 1925, 1924, 1923, 1921, 1920
726 S SANTA FE AVE	2013, 2008, 2004, 2003, 2001, 2000, 1999, 1996, 1995, 1992, 1991, 1985, 1980, 1975, 1972, 1970, 1969, 1965, 1964, 1963, 1961, 1956, 1955, 1954, 1952, 1951, 1949, 1948, 1947, 1946, 1945, 1944, 1942, 1940, 1939, 1938, 1936, 1935, 1934, 1933, 1932, 1931, 1930, 1929, 1928, 1927, 1926, 1925, 1924, 1923, 1921, 1920
726 SANTA FE AVE S	2013, 2008, 2006, 2004, 2003, 2001, 1999, 1996, 1995, 1992, 1991, 1990, 1986, 1985, 1981, 1980, 1976, 1975, 1972, 1971, 1970, 1969, 1967, 1966, 1965, 1964, 1963, 1962, 1961, 1960, 1958, 1957, 1956, 1955, 1954, 1952, 1951, 1950, 1949, 1948, 1947, 1946, 1945, 1944, 1942, 1940, 1939, 1938, 1937, 1936, 1935, 1934, 1933, 1932, 1931, 1930, 1929, 1928, 1927, 1926, 1925, 1924, 1923, 1921, 1920

CITY OF LOS ANGELES
CALIFORNIA

JAMES K. HAHN
MAYOR

CERTIFICATE OF OCCUPANCY

ADDRESS OF BUILDING: 690 S. MESQUIT STREET

NOTE: Any change of use of occupancy must be approved by the Department of Building and Safety.

[X] This certifies that, so far as ascertained or made known to the undersigned, the vacant land, building or portion of building described below and located at the address complies with the applicable construction requirements (Chapter 9) and/or the applicable zoning requirements (Chapter 1) of the Los Angeles Municipal Code for the use, or occupancy group in which it is classified.* (Non-Residential Uses)

[] This certifies that, so far as ascertained by or make known to the undersigned, the building or portion of building described below and located at the above address complies with the applicable requirements of the Municipal Code, as follows: Ch. 1, as to permitted uses, Ch. 9, Arts. 1,3,4, and 5; and with applicable requirements of State Housing Law-for following occupancies:* (Residential uses)

Permit No. and Year: 99010-10000-03361/00016-10000-17409

NEW 1 STORY, TYPE III-N, 193' X 148' REINFORCED CONCRETE TILT-UP COLD STORAGE BUILDING.

S1 OCCUPANCY

TOTAL PARKING REQUIRED: 6
TOTAL PARKING PROVIDED: 6 = STANDARD: 5 + HANDICAPPED: 1

* ALSO SUBJECT TO ANY AFFIDAVITS OR BUILDING AND ZONING CODE MODIFICATIONS WHETHER LISTED ABOVE OR NOT.

Issued By/Office: (LA)-VN-WLA-SP-C.D. #:	Bureau: (BLDG)-BCS:	Division: GI-(MS)-MSS-EQ-BMI-COMM:

OWNER: RANCHO COLD STORAGE
OWNER'S ADDRESS: 670 MESQUIT ST.
LOS ANGELES, CA 90021

Issued: 03/06/2002

BY L.GALSTIAN/P.H./D.R.

08-B-95C (R 11/89)

CITY OF LOS ANGELES

CERTIFICATE OF OCCUPANCY

ADDRESS OF BUILDING: 666 MESQUIT STREET (BLDG. F)

NOTE: Any change of use or occupancy must be approved by the Department of Building and Safety.

[X] This certifies that, so far as ascertained or made known to the undersigned, the vacant land, building or portion of building described below and located at the address complies with the applicable construction requirements (Chapter 9) and/or the applicable zoning requirements (Chapter 1) of the Los Angeles Municipal Code for the use, or occupancy group in which it is classified.* (Non-Residential Uses)

[ ] This certifies that, so far as ascertained by or make known to the undersigned, the building or portion of building described below and located at the above address complies with the applicable requirements of the Municipal Code, as follows: Ch. 1, as to permitted uses, Ch. 9, Arts. 1,3,4, and 5; and with applicable requirements of State Housing Law-for following occupancies:* (Residential uses)

Permit No.and Year: 94HO30028/94HO33912

ADD 12' X 12' X 4-STORY ELEVATOR SHAFT AND VESTIBULE TO EXISTING 56' X 117', 4-STORY, TYPE III-N COLD STORAGE BUILDING; CREATING A 68' X 117' 4-STORY BUILDING.

*ZI 4572/AFF. CCPD

Total Parking Required: [X] No Change in Parking Requirement.

Total Parking Provided: = Standard: + Compact: + Disabled:

* ALSO SUBJECT TO ANY AFFIDAVITS OR BUILDING AND ZONING CODE MODIFICATIONS WHETHER LISTED ABOVE OR NOT.

Issued By/Office: (LA)-VN-WLA-SP-C.D. #:

Bureau: (BLDG)-BCS:

Division: GI-MS-MSS-(EQ)-BMI-COMM:

OWNER: RANCHO COLD STORAGE INC.

OWNER'S ADDRESS: 670 MESQUIT STREET LOS ANGELES, CA 90021

Issued: 09-06-95

BY: H. PORTER/M.D./M.K.

08-B-95C (R.11/89)

CITY OF LOS ANGELES
CALIFORNIA

ANTONIO R. VILLARAIGOSA
MAYOR

CERTIFICATE OF OCCUPANCY

ADDRESS OF BUILDING: 684 MESQUIT ST.

NOTE: **Any change of use of occupancy must be approved by the Department of Building and Safety.**

[X] This certifies that, so far as ascertained or made known to the undersigned, the vacant land, building or portion of building described below and located at the address complies with the applicable construction requirements (Chapter 9) and/or the applicable zoning requirements (Chapter 1) of the Los Angeles Municipal Code for the use, or occupancy group in which it is classified.*
(Non-Residential Uses)

[ ] This certifies that, so far as ascertained by or make known to the undersigned, the building or portion of building described below and located at the above address complies with the applicable requirements of the Municipal Code, as follows: Ch. 1, as to permitted uses, Ch. 9, Arts. 1,3,4, and 5; and with applicable requirements of State Housing Law-for following occupancies:* (Residential uses)

Permit No. and Year: 90LA-54366

NEW 1-STORY, TYPE V-N, 35' X 55' COLD STORAGE BUILDING.

B-4 OCCUPANCY

*THE ISSUANCE OF THIS CERTIFICATE OF OCCUPANCY WAS DELAYED DUE TO PREVIOUSLY OUTSTANDING PUBLIC WORKS APPROVALS.

(X) NO CHANGE IN PARKING REQUIREMENT.

* ALSO SUBJECT TO ANY AFFIDAVITS OR BUILDING AND ZONING CODE MODIFICATIONS WHETHER LISTED ABOVE OR NOT.

Issued By/Office: (LA)-VN-WLA-SP-C.D. #:	Bureau: (BLDG)-BCS:	Division: GI-(MS)-MSS-EQ-BMI-COMM:

OWNER: RANCHO COLD STORAGE, CORP.
C/O VINCE GALLO
ADDRESS: 670 MESQUIT ST.
LOS ANGELES, CA 90021

Issued: 8/27/2009 BY:M. MARTIN/M.M./L.G.

10409152009733 2

AN EQUAL EMPLOYMENT OPPORTUNITY - AFFIRMATIVE ACTION EMPLOYER

3 APPLICATION FOR INSPECTION

CITY OF LOS ANGELES — DEPT. OF BUILDING AND SAFETY

EARTHQUAKE SAFETY DIVISION 460Y

TO ADD-ALTER-REPAIR-DEMOLISH AND FOR CERTIFICATE OF OCCUPANCY

INSTRUCTIONS: 1. Applicant to Complete Numbered Items Only.

1. LEGAL DESCR.	LOT: 265-267; 268-272	BLOCK	TRACT: Wimgerter	COUNCIL DISTRICT NO.: 9	DIST. MAP: 123-217; CENSUS TRACT: 2065
2. PRESENT USE OF BUILDING	(22) storage (warehouse)	NEW USE OF BUILDING	(22) warehouse		ZONE: M3-3
3. JOB ADDRESS	666-670 Mesquit St				FIRE DIST.: 11
4. BETWEEN CROSS STREETS	Jesse St	AND	7th St		LOT TYPE: ~~Int~~
5. OWNER'S NAME	Don Gallo		PHONE: 624-8861		LOT SIZE: irreg
6. OWNER'S ADDRESS	666 Mesquit St	CITY: LA	ZIP: 90021		
7. ENGINEER	Merdad H.	BUS. LIC. NO.: C040786	ACTIVE STATE LIC. NO.: 213)738-6040	PHONE	ALLEY
8. ARCHITECT OR DESIGNER		BUS. LIC. NO.	ACTIVE STATE LIC. NO.	PHONE	BLDG. LINE
9. ARCHITECT OR ENGINEER'S ADDRESS	3757 Wilshire bl	CITY: LA	ZIP: 90010		AFFIDAVITS: CCPD
10. CONTRACTOR	JAMES F. GREEN	BUS. LIC. NO.: 255914-90	ACTIVE STATE LIC. NO.: 404469	PHONE: 870-4328	
11. SIZE OF EXISTING BLDG. WIDTH 56 LENGTH 117	STORIES: 4	HEIGHT: 51	NO. OF EXISTING BUILDINGS ON LOT AND USE: 1		P.C. REQ'D: no(f)
12. CONST. MATERIAL OF EXISTING BLDG. →	EXT. WALLS: URM	ROOF: wood	FLOOR		
13. JOB ADDRESS	666-670 Mesquit St		STREET GUIDE		DISTRICT OFFICE: LA
14. VALUATION TO INCLUDE ALL FIXED EQUIPMENT REQUIRED TO OPERATE AND USE PROPOSED BUILDING	$ 15,000				SEISMIC STUDY ZONE
15. NEW WORK (Describe)	EARTHQUAKE REPAIR WORK/DIV 88				GRADING / FLOOD / HWY. DED. / CONS.
	North wall only				

NEW USE OF BUILDING	(22) warehouse	SIZE OF ADDITION	N/C	STORIES: 4	HEIGHT: 51
ZONED BY	Peery				
TYPE	III-N	GROUP OCC.	B-2	FLOOR AREA	
PLANS CHECKED	Allen Peery			FILE WITH	
DWELL UNITS		MAX OCC.		TOTAL	
APPLICATION APPROVED	Peery			TYPIST	jc
GUEST ROOMS		PARKING REQ'D	N/C	PARKING PROVIDED: STD. / COMP.	
INSPECTION ACTIVITY: COMB / GEN. / MAJS. / CONS. / E.Q.				INSPECTOR	

P.F. 88.40	S.F.I.	CONT INSP	
S.F.C.	F.H.		
B.P. 104.00	E.I. 2.25	Claims for refund of fees paid on permits must be filed: 1. Within one year from date of payment of fee, or 2. Within one year from date of expiration of extension for building or grading permits granted by the Dept. of B. & S. SECTIONS 22.12 & 22.13 LAMC.	
I.E.	F.H.		
SD N/A	D.S.S. 3.89		
DIST. OFFICE LA	S.D.S.S.	SPRINKLERS REQ'D SPEC.	
P.C. NO. D1942	C/O	ENERGY NO	PAS NO

Unless a shorter period of time has been established by an official action, plan check approval expires one year after the fee is paid and this permit expires two years after the fee is paid or 180 days after the fee is paid if construction is not commenced.

CASHIER'S USE ONLY

C 88.40 B050
C 104.00 B220
C 2.25 E1-C
C 3.89 D8S
90832 0231
F7107 3 03/22/88 198.54 CHTO

B & S B-3 (R.2/87)

90832

DECLARATIONS AND CERTIFICATIONS

LICENSED CONTRACTORS DECLARATION

16. I hereby affirm that I am licensed under the provisions of Chapter 9 (commencing with Section 7000) of Division 3 of the Business and Professions Code, and my license is in full force and effect.

Date 3-2-88 Lic. Class B Lic. Number 404469 Contractor James F. Green (Signature)

OWNER-BUILDER DECLARATION

17. I hereby affirm that I am exempt from the Contractor's License Law for the following reason (Sec. 7031.5, Business and Professions Code: Any city or county which requires a permit to construct, alter, improve, demolish, or repair any structure, prior to its issuance, also requires the applicant for such permit to file a signed statement that he is licensed pursuant to the provisions of the Contractor's License Law (Chapter 9 (commencing with Section 7000) of Division 3 of the Business and Professions Code) or that he is exempt therefrom and the basis for the alleged exemption. Any violation of Section 7031.5 by any applicant for a permit subjects the applicant to a civil penalty of not more than five hundred dollars ($500).):

☐ I, as owner of the property, or my employees with wages as their sole compensation, will do the work, and the structure is not intended or offered for sale (Sec. 7044, Business and Professions Code: The Contractor's License Law does not apply to an owner of property who builds or improves thereon, and who does such work himself or through his own employees, provided that such improvements are not intended or offered for sale. If, however, the building or improvement is sold within one year of completion, the owner-builder will have the burden of proving that he did not build or improve for the purpose of sale.).

☐ I, as owner of the property, am exclusively contracting with licensed contractors to construct the project (Sec. 7044, Business and Professions Code: The Contractor's License Law does not apply to an owner of property who builds or improves thereon, and who contracts for such projects with a contractor(s) licensed pursuant to the Contractor's License Law.).

☐ I am exempt under Sec. _____, B. & P. C. for this reason _____

Date _____ Owner's Signature _____

WORKERS' COMPENSATION DECLARATION

18. I hereby affirm that I have a certificate of consent to self-insure, or a certificate of Worker's Compensation Insurance, or a certified copy thereof (Sec. 3800, Lab. C.).

Policy No. 1-06328-10 00 Q Insurance Company FAIRMONT INS. CO.

☐ Certified copy is hereby furnished.

☐ Certified copy is filed with the Los Angeles City Dept. of Bldg. & Safety.

Date 3-2-88 Applicant's Signature James F. Green

Applicant's Mailing Address _____

CERTIFICATE OF EXEMPTION FROM WORKERS' COMPENSATION INSURANCE

19. I certify that in the performance of the work for which this permit is issued, I shall not employ any person in any manner so as to become subject to the Workers' Compensation Laws of California.

Date _____ Applicant's Signature _____

NOTICE TO APPLICANT: If, after making this Certificate of Exemption, you should become subject to the Workers' Compensation provisions of the Labor Code, you must forthwith comply with such provisions or this permit shall be deemed revoked.

CONSTRUCTION LENDING AGENCY

20. I hereby affirm that there is a construction lending agency for the performance of the work for which this permit is issued (Sec. 3097, Civ. C.).

Lender's Name _____ Lender's Address _____

21. I certify that I have read this application and state that the above information is correct. I agree to comply with all city and county ordinances and state laws relating to building construction, and hereby authorize representatives of this city to enter upon the above-mentioned property for inspection purposes.

I realize that this permit is an application for inspection, that it does not approve or authorize the work specified herein, that it does not authorize or permit any violation or failure to comply with any applicable law, that neither the city of Los Angeles nor any board, department, officer or employee thereof make any warranty or shall be responsible for the performance or results of any work described herein or the condition of the property or soil upon which such work is performed. (See Sec. 91.0202 LAMC)

Signed James F. Green Owner 3-2-88

(Owner or agent: Having property owner's consent) Position Date

Bureau of Engineering	13100	ACCESS APPROVED	3
		DRIVEWAY	
		HIGHWAY DEDICATION	REQUIRED / COMPLETED
		FLOOD CLEARANCE	
SEWERS		SEWERS AVAILABLE	
		NOT AVAILABLE	
		SFC PAID	
	SFC NOT APPLICABLE	SFC DUE	
Grading	PRIVATE SEWAGE SYSTEM APPROVED		
Conservation	APPROVED FOR ISSUE ☐ NO FILE ☐ FILE CLOSED ☐		
Fire	APPROVED (TITLE 19) (L.A.M.C.-S700)		
Housing	HOUSING AUTHORITY APPROVAL		
Planning	APPROVED UNDER CASE #		
Traffic	APPROVED FOR		
Construction Tax	RECEIPT NO.	DWELLING UNITS	

LEGAL DESCRIPTION

ON PLOT PLAN SHOW ALL BUILDINGS ON LOT AND USE OF EACH

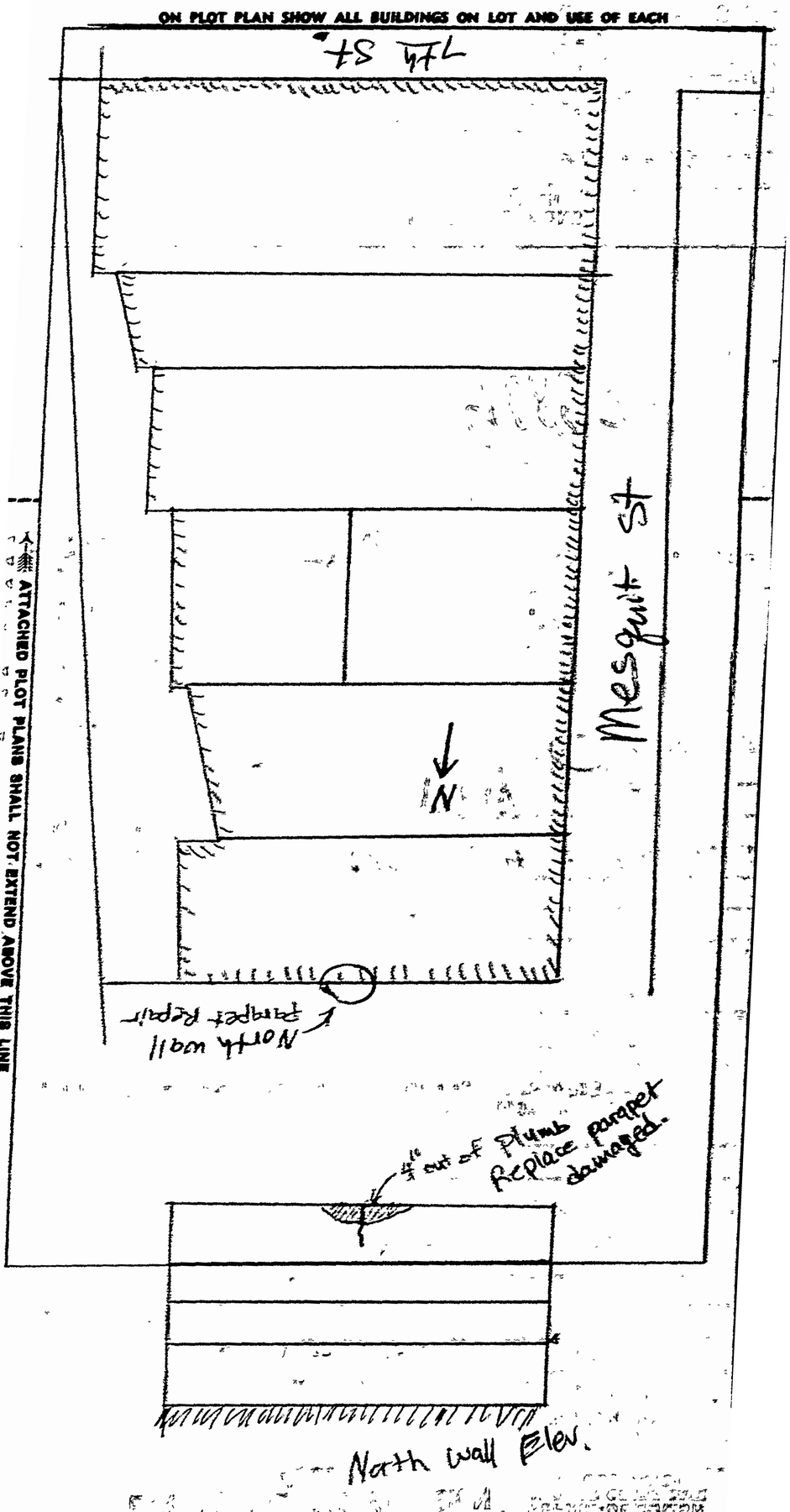

ATTACHED PLOT PLANS SHALL NOT EXTEND ABOVE THIS LINE

PUBLIC DEDICATION
OF ADDITIONAL

G APPLICATION FOR INSPECTION — CITY OF LOS ANGELES — DEPT. OF BUILDING AND SAFETY — 05 34 015 — OF GRADING AND FOR GRADING CERTIFICATE

INSTRUCTIONS: 1. Applicant to Complete Numbered Items Only. 2. Plot Plan Required on Back of Original.

1. LEGAL DESCR. LOT 91, 92, 262 & 263	BLK.	TRACT Goodwin Wingerter	COUNCIL DIST. NO. 9	DIST. MAP 123-B-217 / CENSUS TRACT 2065
2. PURPOSE OF GRADING (60' Remove & recompact(to correct drain)				ZONE M3-3
3. JOB ADDRESS 658 Mesquit St.				FIRE DIST. two
4. BETWEEN CROSS STREETS 6th AND 7th" Near Santa Fe				LOT (TYPE) R Int.
5. OWNER'S NAME Alex Santoorjian		PHONE (213)650-5858		LOT SIZE #262, 263, 91 & 92 16,000 SF
6. OWNER'S ADDRESS 8045 Mulholland Dr.	CITY L.A.	ZIP 90046		
7. PLANS BY CIVIL ENGR. Tony Dyer	BUS. LIC. NO. Struct. Lic. 934	ACTIVE STATE LIC. NO.	PHONE (213)471-5110	ALLEY
8. CIVIL ENGR. ADDRESS 4854 Main St.	CITY Yorba Linda	ZIP 92686		BLDG. LINE
9. ENGR. GEOLOGIST Ken Pitcher	BUS. LIC. NO. 22788	ACTIVE STATE LIC. NO./CERT. NO. CE 24232	PHONE (213)849-6876	AFFIDAVITS AFF 40394 30549
10. SOIL ENGR.—TESTING AGENCY R.T. Frankian & Assoc.	BUS. LIC. NO. 22788	ACTIVE STATE LIC. NO.	PHONE (213)849-6876	CCPD PC No
11. CONTRACTOR Foodpro International, Inc.	BUS. LIC. NO. 458934	ACTIVE STATE LIC. NO.	PHONE (408)227-2332	
12. CONTRACTOR'S ADDRESS P.O. Box 53110	CITY San Jose	ZIP 95153		SEISMIC STUDY ZONE --
G 13. JOB ADDRESS 658 Mesquit St.			STREET GUIDE	DIST. OFFICE LA
14. NUMBER OF CUBIC YARDS CUT 805 & recompact 1827				GRADING -- / FLOOD
15. MAXIMUM SLOPE CUT FILL	RETAINING WALL REQUIRED YES NO XX	BOARD FILE NO. N/A		HWY. DED. -- / CONS.
FILL DENSITY TESTS & CERTIFICATION [X] 90% REQUIRED [ ] NOT REQUIRED				ZONED BY Combine
		IMPORT/EXPORT REQ. 1000 C.Y.		FILE WITH
CALIF. ENVIRONMENTAL QUALITY ACT REQUIREMENTS EXEMPT [illegible] COMPLETED		YARDAGE APPROVED [signature]		TYPIST Combine jr
		PLANS CHECKED [signature]		G.P.I. INSPECTOR
BOND [ ] CASH [ ] SURETY AMOUNT N/A DATE POSTED flat land CA #		APPLICATION APPROVED [signature]		INSPECTOR

B&S B-100 (R2-83)

P.C. 557.70	G.P.I. None	Claims for refund of fees paid on permits may be filed: 1. Within one year from date of payment of fee; or 2. Within one year from date of expiration of extension for building or grading permits granted by the Dept. of B. & S. SECTIONS 22.12 & 22.13 LAMC
S.P.C. /	I.F. /	
G.P. 858.00	O.S.S. 28.31	
DIST. OFFICE LA	S.O.S.S. /	
P.C. NO. /	/	

PLAN CHECK EXPIRES ONE YEAR AFTER FEE IS PAID. PERMIT EXPIRES TWO YEARS AFTER FEE IS PAID OR 180 DAYS AFTER FEE IS PAID IF CONSTRUCTION IS NOT COMMENCED.

CASHIER'S USE ONLY

C 28.31 OSS
C 557.70 G-PC
C 858.00 GR-P
18998 D001
28628 2 08/27/85 14:41 CHTD

DECLARATIONS AND CERTIFICATIONS

LICENSED CONTRACTORS DECLARATION

16. I hereby affirm that I am licensed under the provisions of Chapter 9 (commencing with Section 7000) of Division 3 of the Business and Professions Code, and my license is in full force and effect.

Date _____ Lic. Class _____ Lic. No. _____ Contractor _____ (Signature)

OWNER-BUILDER DECLARATION

17. I hereby affirm that I am exempt from the Contractor's License Law for the following reason (Sec. 7031.5, Business and Professions Code: Any city or county which requires a permit to construct, alter, improve, demolish, or repair any structure, prior to its issuance, also requires the applicant for such permit to file a signed statement that he is licensed pursuant to the provisions of the Contractor's License Law (Chapter 9 (commencing with Section 7000) of Division 3 of the Business and Professions Code) or that he is exempt therefrom and the basis for the alleged exemption. Any violation of Section 7031.5 by any applicant for a permit subjects the applicant to a civil penalty of not more than five hundred dollars ($500).):

[ ] I, as owner of the property, or my employees with wages as their sole compensation, will do the work, and the structure is not intended or offered for sale (Sec. 7044, Business and Professions Code: The Contractor's License Law does not apply to an owner of property who builds or improves thereon, and who does such work himself or through his own employees, provided that such improvements are not intended or offered for sale. If, however, the building or improvement is sold within one year of completion, the owner-builder will have the burden of proving that he did not build or improve for the purpose of sale.).

[ ] I, as owner of the property, am exclusively contracting with licensed contractors to construct the project (Sec. 7044, Business and Professions Code: The Contractor's License Law does not apply to an owner of property who builds or improves thereon, and who contracts for such projects with a contractor(s) licensed pursuant to the Contractor's License Law.).

[ ] I am exempt under Sec. _____, B. & P. C. for this reason

Date 8/27/85 Owner's Signature [signature]

WORKERS' COMPENSATION DECLARATION

18. I hereby affirm that I have a certificate of consent to self-insure, or a certificate of Worker's Compensation Insurance, or a certified copy thereof (Sec. 3800, Lab. C.).

Policy No. _____ Insurance Company _____

[ ] Certified copy is hereby furnished.
[ ] Certified copy is filed with the Los Angeles City Dept. of Bldg. & Safety.

Date _____ Applicant's Signature _____

Applicants Mailing Address _____

CERTIFICATE OF EXEMPTION FROM WORKERS' COMPENSATION INSURANCE

19. I certify that in the performance of the work for which this permit is issued, I shall not employ any person in any manner so as to become subject to the Workers' Compensation Laws of California.

Date 8/27/85 Applicant's Signature [signature]

NOTICE TO APPLICANT: If, after making this Certificate of Exemption, you should become subject to the Workers' Compensation provisions of the Labor Code, you must forthwith comply with such provisions or this permit shall be deemed revoked.

CONSTRUCTION LENDING AGENCY

20. I hereby affirm that there is a construction lending agency for the performance of the work for which this permit is issued (See Sec. 91.0202 LAMC)

Lender's Name _____ Lender's Address _____

21. I certify that I have read this application and state that the above information is correct. I agree to comply with all city and county ordinances and state laws relating to building construction, and hereby authorize representatives of this city to enter upon the above-mentioned property for inspection purposes.

I realize that this permit is an application for inspection, that it does not approve or authorize the work specified herein, that it does not authorize or permit any violation or failure to comply with any applicable law, that neither the City of Los Angeles nor any board, department, officer or employee thereof make any warranty or shall be responsible for the performance or results of any work described herein or the condition of the property or soil upon which such work is performed. (See Sec. 91.0202 LAMC)

Signed [signature] Owner 8/27/85
(Owner or agent having property owner's consent) Position Date

22. I certify that all of the land included in the Tentative Tract Map is under my ownership or land on which offsite rights have been granted.

Signed _____ CDL # Y0560804
(Owner or agent having property owner's consent) Position Date

Public Street

Jab 8/27/85

Mylitary of adjacent to

Mylitary 8/27/85

3 APPLICATION FOR INSPECTION

CITY OF LOS ANGELES — DEPT. OF BUILDING AND SAFETY

64901 7048 6/77 5770

TO ADD-ALTER-REPAIR-DEMOLISH AND FOR CERTIFICATE OF OCCUPANCY

INSTRUCTIONS: 1. Applicant to Complete Numbered Items Only.

1. LEGAL DESCR.	LOT: 90	BLOCK:	TRACT: GOODWIN TRACT	COUNCIL DISTRICT NO.: 9	DIST. MAP: 123 B 217
					CENSUS TRACT: 2065
2. PRESENT USE OF BUILDING: ( ) WAREHOUSE		NEW USE OF BUILDING: ( ) SAME			ZONE: M3-3
3. JOB ADDRESS: 658 S. MESQUIT ST.					FIRE DIST.: II
4. BETWEEEN CROSS STREETS: 1/2 JESSE ST.		AND: SIXTH ST			LOT TYPE: INT
5. OWNER'S NAME: AL SANTOOYRAIL		PHONE			LOT SIZE: IRREG
6. OWNER'S ADDRESS: SAME		CITY	ZIP		
7. ENGINEER	BUS. LIC. NO.	ACTIVE STATE LIC. NO.	PHONE		ALLEY
8. ARCHITECT OR DESIGNER	BUS. LIC. NO.	ACTIVE STATE LIC. NO.	PHONE		BLDG. LINE
9. ARCHITECT OR ENGINEER'S ADDRESS		CITY	ZIP		AFFIDAVITS: AFF 48394 AFF 30549 CC PD
10. CONTRACTOR: KENCO	BUS. LIC. NO.	ACTIVE STATE LIC. NO.: 27916	PHONE: 507-6900		P.C REQ YES
11. SIZE OF EXISTING BLDG. WIDTH / LENGTH	STORIES: 4	HEIGHT	NO. OF EXISTING BUILDINGS ON LOT AND USE: WAREHOUSE		
12. CONST. MATERIAL OF EXISTING BLDG. ⇒	EXT. WALLS: WOOD	ROOF: WOOD	FLOOR: WOOD		
3 13. JOB ADDRESS: 658 S. MESQUIT ST.			STREET GUIDE		DISTRICT OFFICE: L.A.
14. VALUATION TO INCLUDE ALL FIXED EQUIPMENT REQUIRED TO OPERATE AND USE PROPOSED BUILDING	$ 90,000				SEISMIC STUDY ZONE
15. NEW WORK (Describe): DEMO ~~[illegible]~~ Bldg is demolished Remove Debris SC#					GRADING / FLOOD / HWY. DED. / CONS.: yes
NEW USE OF BUILDING: clean lot	SIZE OF ADDITION	STORIES	HEIGHT		ZONED BY: C. POWELL
TYPE / GROUP OCC. / FLOOR AREA	PLANS CHECKED				FILE WITH
DWELL UNITS / MAX OCC. / TOTAL	APPLICATION APPROVED: Ken Aig				TYPIST
GUEST ROOMS / PARKING REQ'D / PARKING PROVIDED STD. COMP.	INSPECTION ACTIVITY: DEMO GEN. MAS. CONS.				INSPECTOR: DICKSON

P.C.	G.P.I.	CONST. INSP.	
S.P.C.	P.M.		
B.P. 417	E.I. 6.30	Claims for refund of fees paid on permits must be filed: 1. Within one year from date of payment of fee; or 2. Within one year from date of expiration of extension for building or grading permits granted by the Dept. of B. & S. SECTIONS 22.12 & 22.13 LAMC.	
I.F.	O.S.S. 3.47		
O/S	S.O.S.S.		
DIST. OFFICE LA	C/O	SPRINKLERS REQ'D SPEC.	
P.C. NO.		ENERGY NO	

PLAN CHECK EXPIRES ONE YEAR AFTER FEE IS PAID. PERMIT EXPIRES TWO YEARS AFTER FEE IS PAID OR 180 DAYS AFTER FEE IS PAID IF CONSTRUCTION IS NOT COMMENCED.

CASHIER'S USE ONLY

B&SB-3(R1.83)

C# 417.00 BP-C
C1 6.30 E.I.
C2 6.47 OSS
10065 001
64933 3-04/16/85 431.77 CHTD

DECLARATIONS AND CERTIFICATIONS

LICENSED CONTRACTORS DECLARATION

16. I hereby affirm that I am licensed under the provisions of Chapter 9 (commencing with Section 7000) of Division 3 of the Business and Professions Code, and my license is in full force and effect.

Date 4-16-85 Lic. Class B-1 Lic. Number 27916 Contractor _____ (Signature)

OWNER-BUILDER DECLARATION

17. I hereby affirm that I am exempt from the Contractor's License Law for the following reason (Sec. 7031.5, Business and Professions Code: Any city or county which requires a permit to construct, alter, improve, demolish, or repair any structure, prior to its issuance, also requires the applicant for such permit to file a signed statement that he is licensed pursuant to the provisions of the Contractor's License Law (Chapter 9 (commencing with Section 7000) of Division 3 of the Business and Professions Code) or that he is exempt therefrom and the basis for the alleged exemption. Any violation of Section 7031.5 by any applicant for a permit subjects the applicant to a civil penalty of not more than five hundred dollars ($500).):

☐ I, as owner of the property, or my employees with wages as their sole compensation, will do the work, and the structure is not intended or offered for sale (Sec. 7044, Business and Professions Code: The Contractor's License Law does not apply to an owner of property who builds or improves thereon, and who does such work himself or through his own employees, provided that such improvements are not intended or offered for sale. If, however, the building or improvement is sold within one year of completion, the owner-builder will have the burden of proving that he did not build or improve for the purpose of sale.).

☐ I, as owner of the property, am exclusively contracting with licensed contractors to construct the project (Sec. 7044, Business and Professions Code: The Contractor's License Law does not apply to an owner of property who builds or improves thereon, and who contracts for such projects with a contractor(s) licensed pursuant to the Contractor's License Law.).

☐ I am exempt under Sec. _____, B. & P. C. for this reason _____

Date _____ Owner's Signature _____

WORKERS' COMPENSATION DECLARATION

18. I hereby affirm that I have a certificate of consent to self-insure, or a certificate of Worker's Compensation Insurance, or a certified copy thereof (Sec. 3800, Lab. C.).

Policy No. OPEN Insurance Company ST FUND

~~☐ Certified copy is hereby furnished.~~

☐ Certified copy is filed with the Los Angeles City Dept. of Bldg. & Safety.

Date 4/16/85 Applicant's Signature _____

Applicant's Mailing Address 425 LOS FELIZ

CERTIFICATE OF EXEMPTION FROM WORKERS' COMPENSATION INSURANCE

19. I certify that in the performance of the work for which this permit is issued, I shall not employ any person in any manner so as to become subject to the Workers' Compensation Laws of California.

Date _____ Applicant's Signature _____

NOTICE TO APPLICANT: If, after making this Certificate of Exemption, you should become subject to the Workers' Compensation provisions of the Labor Code, you must forthwith comply with such provisions or this permit shall be deemed revoked.

CONSTRUCTION LENDING AGENCY

20. I hereby affirm that there is a construction lending agency for the performance of the work for which this permit is issued (Sec. 3097, Civ. C.).

Lender's Name _____ Lender's Address _____

21. I certify that I have read this application and state that the above information is correct. I agree to comply with all city and county ordinances and state laws relating to building construction, and hereby authorize representatives of this city to enter upon the above-mentioned property for inspection purposes.

I realize that this permit is an application for inspection, that it does not approve or authorize the work specified herein, that it does not authorize or permit any violation or failure to comply with any applicable law, that neither the city of Los Angeles nor any board, department, officer or employee thereof make any warranty or shall be responsible for the performance or results of any work described herein or the condition of the property or soil upon which such work is performed. (See Sec. 91.0202 LAMC)

Signed _____ (Owner or agent having property owner's consent) Agent Position 4-16-85 Date

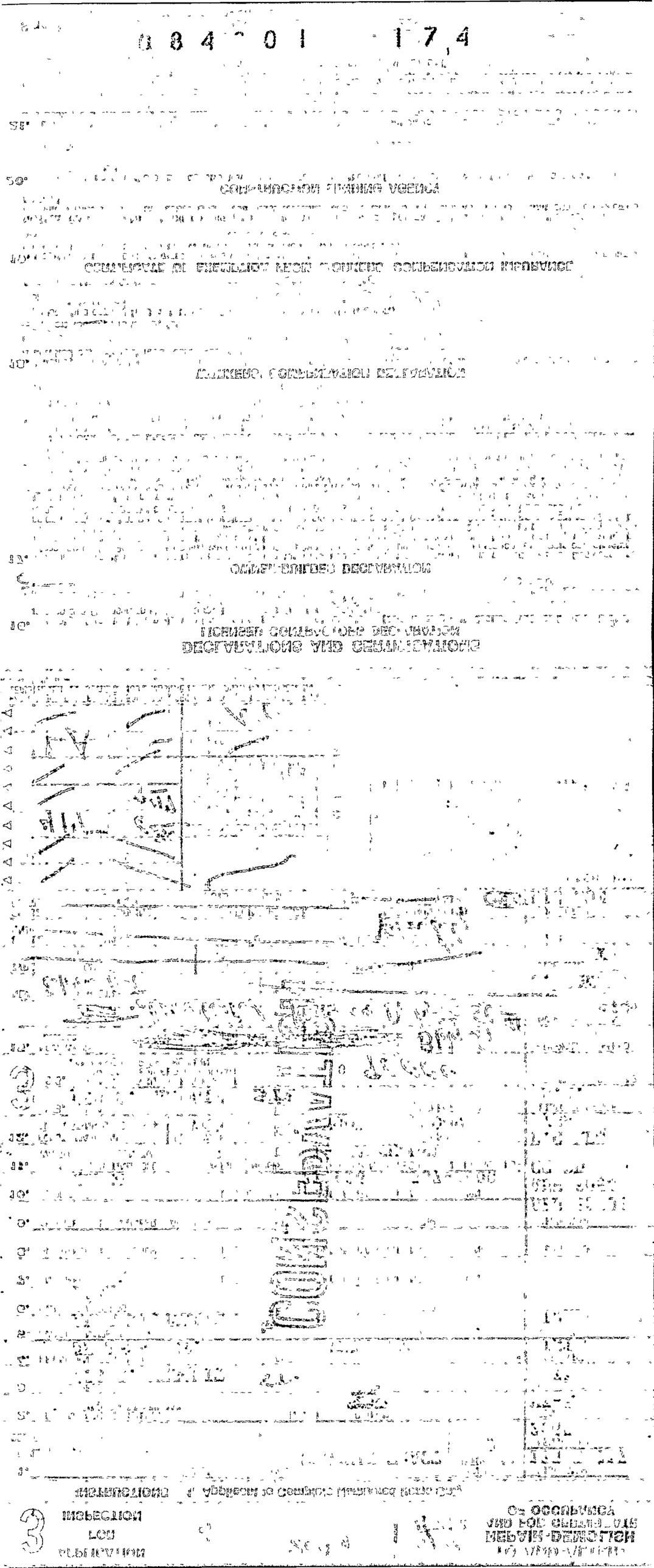

APPLICATION AND PERMIT — ALTER — DEMOLISH — AND FOR CERTIFICATE OF OCCUPANCY

1. PLAN CHECK NO.	123	CENSUS TRACT	2065
2. OWNER'S NAME	Alexander Anjoarjian	ZONE	M3-3
3. OWNER'S ADDRESS	8045 Mulho[illegible] CITY [illegible] ZIP 90045	FIRE DIST.	
4. ENGINEER	G. O. Dyer STATE LIC. NO. PHONE 822-3940	ALT.	
5. ARCHITECT OR DESIGNER	Foodpro Int'l Inc BUS. LIC. NO. ACTIVE STATE LIC. NO. 458934 408 227-2332	BLDG. LINE	
6. ARCHITECT OR ENGINEER'S ADDRESS	P.O. Box 53110, San Jose CITY ZIP 95153	AFFIDAVITS	AFF 40304 AFF-30549 CCFD PC NO
7. CONTRACTOR	Foodpro Int'l Inc BUS. LIC. NO. 458934 ACTIVE STATE LIC. NO. 408 PHONE 227-2332		
8. SIZE OF EXISTING BLDG. WIDTH 110 LENGTH 300	9. STORIES 1 HEIGHT 25	10. NO. OF EXISTING BUILDINGS ON LOT AND USE	three used as one
11. CONST. MATERIAL OF EXISTING BLDG.	WALL conc&blk ROOF built-up FLOOR conc		
12. JOB ADDRESS	658 Mesquit Street	STREET GUIDE	DISTRICT OFFICE LA
13. VALUATION TO INCLUDE ALL FIXED EQUIPMENT REQUIRED TO OPERATE AND USE PROPOSED BUILDING	$ 500,000 ~~$ 400,000.00~~		SEISMIC STUDY ZONE
14. NEW WORK (Describe)	Design & Construct 14,500 SF conc blk addition to replace one destroyed by fire		GRADING / FLOOD / HWY. DED. / CONS.
NEW USE OF BUILDING	Produce Distribution	SIZE OF ADDITION 106X136	STORIES 1 HEIGHT 28 ZONED BY COMBINE
TYPE III	GROUP OCC. B2	FLOOR AREA 14,500	PLANS CHECKED Paul Worley
DWELL UNITS	MAX OCC. 48 TOTAL		APPLICATION APPROVED
GUEST ROOMS	PARKING REQ'D 32	PARKING PROVIDED STD. 22 COMP. 3	INSPECTION ACTIVITY: COMB / GEN / MAJ. S. / CONS.

FILE WITH

TYPIST GC

INSPECTOR

B.C.	1125.74	DBI	
B.P.C.	233.25	P.M.	31.99
B.P.	1699.40	E.I.	35.00
L.A.	1100.00	D.S.S.	22.51
D/S		S.D.S.S.	60.00
DIST. OFFICE	LA	C/O	
P.C. NO.	Z1074		

CONT. INSP.

Claims for refund of fees paid on permits must be filed: 1. Within one year from date of payment of fee; or 2. Within one year from date of expiration or extension for building or grading permits granted by the Dept. of B. & S. SECTIONS 22.13 & 22.15 LAMC

SPRINKLERS REQ'D SPEC. Yes

ENERGY Eny

PLAN CHECK EXPIRES ONE YEAR AFTER FEE IS PAID. PERMIT EXPIRES TWO YEARS AFTER FEE IS PAID OR 180 DAYS AFTER FEE IS PAID IF CONSTRUCTION IS NOT COMMENCED.

CASHIER'S USE ONLY

1186.74 B-PC B & S B-3 (R 1-83)
22.51 DSS
83759 4 08/27/85 1148.25 CHTD

233.25 B-PC
1699.40 BP-R
31.99 PLAN
35.00 E.I.
1100.00 DSS
60.00 FIRE
207.00 mail
83844 5 09/04/85 3020.14 CHTD

DECLARATIONS AND CERTIFICATIONS

LICENSED CONTRACTORS DECLARATION

16. I hereby affirm that I am licensed under the provisions of Chapter 9 (commencing with Section 7000) of Division 3 of the Business and Professions Code, and my license is in full force and effect.

Date 9/24/85 Lic. Class B Lic. Number 453934 Contractor _____ (Signature)

OWNER-BUILDER DECLARATION

17. I hereby affirm that I am exempt from the Contractor's License Law for the following reason (Sec. 7031.5, Business and Professions Code: Any city or county which requires a permit to construct, alter, improve, demolish, or repair any structure, prior to its issuance, also requires the applicant for such permit to file a signed statement that he is licensed pursuant to the provisions of the Contractor's License Law (Chapter 9 (commencing with Section 7000) of Division 3 of the Business and Professions Code) or that he is exempt therefrom and the basis for the alleged exemption. Any violation of Section 7031.5 by any applicant for a permit subjects the applicant to a civil penalty of not more than five hundred dollars ($500).)

☐ I, as owner of the property, or my employees with wages as their sole compensation, will do the work, and the structure is not intended or offered for sale (Sec. 7044, Business and Professions Code: The Contractor's License Law does not apply to an owner of property who builds or improves thereon, and who does such work himself or through his own employees, provided that such improvements are not intended or offered for sale. If, however, the building or improvement is sold within one year of completion, the owner-builder will have the burden of proving that he did not build or improve for the purpose of sale.).

☐ I, as owner of the property, am exclusively contracting with licensed contractors to construct the project (Sec 7044, Business and Professions Code: The Contractor's License Law does not apply to an owner of property who builds or improves thereon, and who contracts for such projects with a contractor(s) licensed pursuant to the Contractor's License Law.).

☐ I am exempt under Sec. _____, B. & P. C. for this reason _____

Date _____ Owner's Signature _____

WORKERS' COMPENSATION DECLARATION

18. I hereby affirm that I have a certificate of consent to self-insure, or a certificate of Worker's Compensation Insurance, or a certified copy thereof (Sec. 3800, Lab. C.).

Policy No 622820-85 Insurance Company STATE COMPENSATION INSURANCE FUND

☒ Certified copy is hereby furnished.

☐ Certified copy is filed with the Los Angeles City Dept. of Bldg. & Safety.

Date 9/24/85 Applicant's Signature _____

Applicant's Mailing Address PO Box 53110 San Jose Ca 95153

CERTIFICATE OF EXEMPTION FROM WORKERS' COMPENSATION INSURANCE

19. I certify that in the performance of the work for which this permit is issued, I shall not employ any person in any manner so as to become subject to the Workers' Compensation Laws of California.

Date _____ Applicant's Signature _____

NOTICE TO APPLICANT. If, after making this Certificate of Exemption, you should become subject to the Workers' Compensation provisions of the Labor Code, you must forthwith comply with such provisions or this permit shall be deemed revoked.

CONSTRUCTION LENDING AGENCY

20. I hereby affirm that there is a construction lending agency for the performance of the work for which this permit is issued (Sec 3097, Civ. C.).

Lender's Name _____ Lender's Address _____

21. I certify that I have read this application and state that the above information is correct. I agree to comply with all city and county ordinances and state laws relating to building construction, and hereby authorize representatives of this city to enter upon the above-mentioned property for inspection purposes.

I realize that this permit is an application for inspection, that it does not approve or authorize the work specified herein, that it does not authorize or permit any violation or failure to comply with any applicable law, that neither the city of Los Angeles nor any board, department, officer or employee thereof make any warranty or shall be responsible for the performance or results of any work described hereon or the condition of the property or soil upon which such work is performed (See Sec. 91.0202 LAMC)

Signed _____ Process Analyst 9/24/85
(Owner or agent having property owner's consent) Position Date

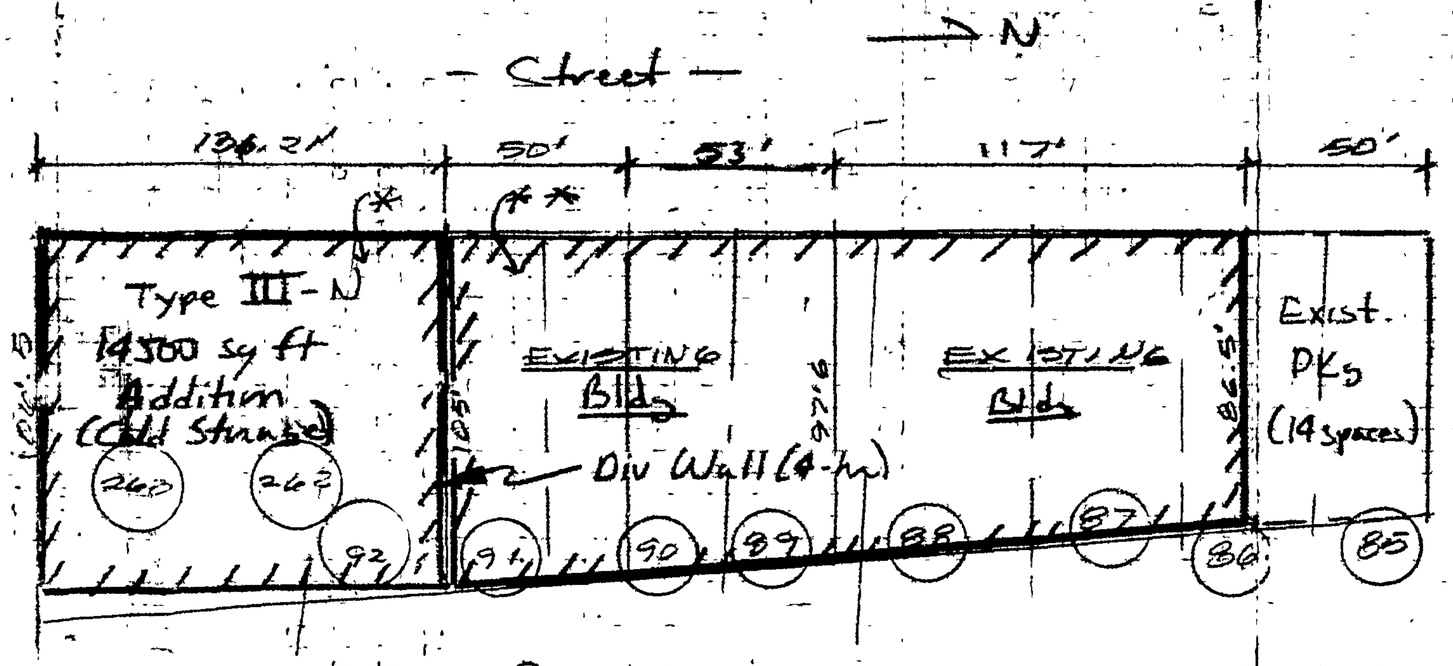

Parking 14 in existing parking lot
8 in existing bldg **
3 in new addition * (Compact)
25 tot

Addition to be
for Cold Storage.

123-2174 X X

9/19/85

MS 9/19/85

NO NEW DRIVEWAYS TO BLDG. O.K. PER Fire Marshal 9/19/85

PUBLIC RECORD

3 APPLICATION FOR INSPECTION —TO ADD-ALTER-REPAIR-DEMOLISH AND FOR CERTIFICATE OF OCCUPANCY

CITY OF LOS ANGELES — DEPT. OF BUILDING AND SAFETY — R A S R (8/78)

INSTRUCTIONS: 1. Applicant to Complete Numbered Items Only.

1. LEGAL DESCR.	LOT: 90	BLOCK:	TRACT: Goodwin	COUNCIL DISTRICT NO.: 9	DIST. MAP: 123-217
					CENSUS TRACT: 2065.00
2. PRESENT USE OF BUILDING: ( ) Warehouse	NEW USE OF BUILDING: ( ) SAme				ZONE: M3-3
3. JOB ADDRESS: 658 Mesquit Street					FIRE DIST.: II
4. BETWEEEN CROSS STREETS: 7th Street	AND				LOT TYPE: Interior
5. OWNER'S NAME: Alexander Santoorian			PHONE		LOT SIZE: Irreg.
6. OWNER'S ADDRESS: 658 Mesquit STreet	CITY		ZIP		
7. ENGINEER	BUS. LIC NO	ACTIVE STATE LIC. NO.	PHONE		ALLEY
8. ARCHITECT OR DESIGNER	BUS LIC. NO.	ACTIVE STATE LIC NO.	PHONE		BLDG. LINE
9. ARCHITECT OR ENGINEER'S ADDRESS	CITY		ZIP: 984-1551		AFFIDAVITS: AFF 48394 30549 CCPD
10. CONTRACTOR ~~Owner~~	BUS. LIC NO.: RUSTUERN CONSTRUCTION CO. #251609	ACTIVE STATE LIC. NO	PHONE		
11. SIZE OF EXISTING. BLDG. WIDTH 130 LENGTH 100	STORIES: 4	HEIGHT	NO. OF EXISTING BUILDINGS ON LOT AND USE: One		
12. CONST MATERIAL OF EXISTING BLDG. ⇒	EXT. WALLS: Wood	ROOF: Wood	FLOOR: Wood		
3 13. JOB ADDRESS: 658 Mesquite Street			STREET GUIDE		DISTRICT OFFICE: LA
14. VALUATION TO INCLUDE ALL FIXED EQUIPMENT REQUIRED TO OPERATE AND USE PROPOSED BUILDING	$ 500.00				SEISMIC STUDY ZONE
15. NEW WORK (Describe): Seal off upper floors to comply with Fire Safety Notice & Board Letter #794798					GRADING / FLOOD: HWY. DED. / CONS: yes
NEW USE OF BUILDING	SIZE OF ADDITION	STORIES	HEIGHT		ZONED BY: Brinkman
TYPE / GROUP OCC. / BLDG. AREA	PLANS CHECKED				FILE WITH: Con
DWELL UNITS: N/C / MAX OCC. / TOTAL	APPLICATION APPROVED				TYPIST: MET
GUEST ROOMS / PARKING REQ'D / PARKING PROVIDED STD COMP.	INSPECTION ACTIVITY: COMB | GEN. | MAJ. S. | CONS.				INSPECTOR: Gillespie

SPRINKLERS REQ'D SPEC.	CONT. INSP.	
P.C.	P.M.	
S.P.C.	I.F.	Claims for refund of fees paid on permits must be filed: 1. Within one year from date of payment of fee; or 2. Within one year from date of expiration of extension for building or grading permits granted by the Dept. of B. & S. SECTIONS 22.12 & 22.13 LAMC.
B.P.	O.S.	
G.P.I. 9.00	C/O	
DIST. OFFICE	ENERGY:	
P.C. NC.		

PLAN CHECK EXPIRES ONE YEAR AFTER FEE IS PAID. PERMIT EXPIRES TWO YEARS AFTER FEE IS PAID OR 180 DAYS AFTER FEE IS PAID IF CONSTRUCTION IS NOT COMMENCED

CASHIER'S USE ONLY

C 9.00 BP=C
61/4 0001
A 059 3 07/08/80 9.00 CATO

DECLARATIONS AND CERTIFICATIONS

LICENSED CONTRACTORS DECLARATION

16. I hereby affirm that I am licensed under the provisions of Chapter 9 (commencing with Section 7000) of Division 3 of the Business and Professions Code, and my license is in full force and effect.

Date 7-7-80 Lic. Class B Lic No. 251609 Contractor Rustuern Const

Contractor's Mailing Address 12500 Riverside Dr. N.H. 91607

OWNER-BUILDER DECLARATION

17. I hereby affirm that I am exempt from the Contractor's License Law for the following reason (Sec. 7031.5, Business and Professions Code: Any city or county which requires a permit to construct, alter, improve, demolish, or repair any structure, prior to its issuance, also requires the applicant for such permit to file a signed statement that he is licensed pursuant to the provisions of the Contractor's License Law (Chapter 9 (commencing with Section 7000) of Division 3 of the Business and Professions Code) or that he is exempt therefrom and the basis for the alleged exemption. Any violation of Section 7031.5 by any applicant for a permit subjects the applicant to a civil penalty of not more than five hundred dollars ($500).):

☐ I, as owner of the property, or my employees with wages as their sole compensation, will do the work, and the structure is not intended or offered for sale (Sec. 7044, Business and Professions Code: The Contractor's License Law does not apply to an owner of property who builds or improves thereon, and who does such work himself or through his own employees, provided that such improvements are not intended or offered for sale. If, however, the building or improvement is sold within one year of completion, the owner-builder will have the burden of proving that he did not build or improve for the purpose of sale.).

☐ I, as owner of the property, am exclusively contracting with licensed contractors to construct the project (Sec. 7044, Business and Professions Code: The Contractor's License Law does not apply to an owner of property who builds or improves thereon, and who contracts for such projects with a contractor(s) licensed pursuant to the Contractor's License Law.).

☐ I am exempt under Sec. N/A B. & P. C. for this reason N/A

Date N/A Owner N/A

WORKERS' COMPENSATION DECLARATION

18. I hereby affirm that I have a certificate of consent to self-insure, or a certificate of Worker's Compensation Insurance, or a certified copy thereof (Sec. 3800, Lab. C.).

Policy No. TO BE DETERMINED Company State of Calif.

☐ Certified copy is hereby furnished.

☒ Certified copy is filed with the Los Angeles City Dept. of Bldg. & Safety.

Date 7-2-80 Applicant Rustuern Const.

Applicant's Mailing Address 12500 Riverside Dr. N.H. 91607

CERTIFICATE OF EXEMPTION FROM WORKERS' COMPENSATION INSURANCE

19. I certify that in the performance of the work for which this permit is issued, I shall not employ any person in any manner so as to become subject to the Workers' Compensation Laws of California.

Date _____ Applicant _____

NOTICE TO APPLICANT: If, after making this Certificate of Exemption, you should become subject to the Workers' Compensation provisions of the Labor Code, you must forthwith comply with such provisions or this permit shall be deemed revoked.

CONSTRUCTION LENDING AGENCY

20. I hereby affirm that there is a construction lending agency for the performance of the work for which this permit is issued (Sec. 3097, Civ. C.).

Lender's Name N/A

Lender's Address _____

I certify that I have read this application and state that the above information is correct. I agree to comply with all city and county ordinances and state laws relating to building construction, and hereby authorize representatives of this city to enter upon the above-mentioned property for inspection purposes.

21. I realize that this permit is an application for inspection, that it does not approve or authorize the work specified herein, that it does not authorize or permit any violation or failure to comply with any applicable law, that neither the city of Los Angeles nor any board, department, officer or employee thereof make any warranty or shall be responsible for the performance or results of any work described herein or the condition of the property or soil upon which such work is performed. (See Sec. 91.0202 LAMC).

Signed Russell H Hemrath Owner 7-2-80

(Owner or agent having property owner's consent) Position Date

3 APPLICATION TO ADD-ALTER-REPAIR-DEMOLISH AND FOR CERTIFICATE OF OCCUPANCY

CITY OF LOS ANGELES — DEPT. OF BUILDING AND SAFETY

B & S B-3-R12-69 AC-1

INSTRUCTIONS: 1. Applicant to Complete Numbered Items Only. 2. Plot Plan Required on Back of Original.

1. LEGAL DESCR. LOT: 267	BLK.	TRACT: Wingerter Tr.		CENSUS TRACT: 2065
2. PRESENT USE OF BUILDING: (22) Commercial	NEW USE OF BUILDING: (22) Same			DIST. MAP: 123-217
3. JOB ADDRESS: 670 ~~50~~ Mesquit St.				ZONE: M3-3
4. BETWEEN CROSS STREETS: 7th St.	AND Jesse			FIRE DIST.: II 50
5. OWNER'S NAME: Rancho Cold Storage, Inc.	PHONE			LOT (TYPE): Int
6. OWNER'S ADDRESS: Same	CITY	ZIP		LOT SIZE: 40x128.88 40.17x132.
7. ARCHITECT OR DESIGNER	STATE LICENSE No.	PHONE		
8. ENGINEER	STATE LICENSE No.	PHONE		ALLEY: 62
9. CONTRACTOR: Driver & Eddy Const. 122002	STATE LICENSE No.	PHONE: 870-7821		BLDG. LINE: /
10. LENDER	BRANCH	ADDRESS		AFFIDAVITS: c.c.p.d.

11. SIZE OF EXISTING BLDG.	STORIES	NO. OF EXISTING BUILDINGS ON LOT AND USE
LENGTH 60 WIDTH 300	4	1 Cold Storage

12. MATERIAL OF CONSTRUCTION OF EXISTING BLDG. ⇒	EXT. WALLS	ROOF	FLOOR
	Brick	Compo	Concrete

3

13. JOB ADDRESS: 670 Mesquit St. — DISTRICT OFFICE: L.A.

14. VALUATION TO INCLUDE ALL FIXED EQUIPMENT REQUIRED TO OPERATE AND USE PROPOSED BUILDING: $ 4,500.00 — GRADING: /

15. NEW WORK: (Describe) Repair fire damage — CRIT. SOIL: /

20% DAMAGE — VERIFY! — HIGHWAY DED.: /

NEW USE OF BUILDING	SIZE OF ADDITION	STORIES	HEIGHT	FLOOD
(22) SAME		N/C	N/C	/

TYPE	GROUP	SPRINKLERS REQ'D SPECIFIED	INSPECTION ACTIVITY: COMB	GEN	MAJ. S.	CONS	CONS.
III-B	G-2	N/C		I			/

BLDG. AREA	MAX. OCC.	TOTAL	PLANS CHECKED	ZONED BY
				Lyle-Ph

DWELL. UNITS	GUEST ROOMS	PARKING SPACES REQ'D	PROVIDED	PLANS APPROVED	FILE WITH

P.C. No.	CONT. INSP.	APPLICATION APPROVED	INSPECTOR
			E

P.C.	S.P.C.	G.P.I.	B.P.	I.E.	O.S	C/O	TYPIST
			22.00	/			sel

PLAN CHECK EXPIRES SIX MONTHS AFTER FEE IS PAID. PERMIT EXPIRES ONE YEAR AFTER FEE IS PAID OR SIX MONTHS AFTER FEE IS PAID IF CONSTRUCTION IS NOT COMMENCED.

CASHIER'S USE ONLY

APR-27-70 217415 • 7726 Z — 1 CK 22.00

STATEMENT OF RESPONSIBILITY

I certify that in doing the work authorized hereby I will not employ any person in violation of the Labor Code of the State of California relating to workmen's compensation insurance.

"This permit is an application for inspection, the issuance of which is not an approval or an authorization of the work specified herein. This permit does not authorize or permit, nor shall it be construed as authorizing or permitting the violation or failure to comply with any applicable law. Neither the City of Los Angeles, nor any board, department, officer or employee thereof make any warranty or shall be responsible for the performance or results of any work described herein, or the condition of the property or soil upon which such work is performed." (See Sec. 91.0202 L.A.M.C.)

Signed x Anthony Jones (Owner or Agent)

		Name	Date
Bureau of Engineering	ADDRESS APPROVED	Dalton	4/27/70
	SEWERS AVAILABLE / NOT AVAILABLE		
	DRIVEWAY APPROVED		
	HIGHWAY DEDICATION REQUIRED / COMPLETED		
	FLOOD CLEARANCE APPROVED		
Conservation	APPROVED FOR ISSUE FILE #		
Plumbing	PRIVATE SEWAGE DISPOSAL SYSTEM APPROVED		
Planning	APPROVED UNDER CASE #		
Fire	APPROVED (TITLE 19) (L.A.M.C.–S700)		
Traffic	APPROVED FOR		

ON LOT [illegible] SHOW [illegible] BUILDINGS ON LOT AND [illegible]

No CHANGES

3

APPLICATION TO ALTER - REPAIR - DEMOLISH AND FOR CERTIFICATE OF OCCUPANCY

B&S Form B-3

CITY OF LOS ANGELES — DEPT. OF BUILDING AND SAFETY

INSTRUCTIONS: 1. Applicant to Complete Numbered Items Only. 2. Plot Plan Required on Back of Original.

1. LEGAL DESCR. — LOT: 77-78-79 — BLK. — TRACT: Goodwin Tr.
2. BUILDING ADDRESS: 612 South Mesquit Street
3. BETWEEN CROSS STREETS: 6th St. AND 7th St.
4. PRESENT USE OF BUILDING: Storage — NEW USE OF BUILDING: Same
5. OWNER'S NAME: American Cushion Co., Mr., R. C. Hatcher — PHONE
6. OWNER'S ADDRESS: 801 W. Whittier Blvd. — P. O. — ZONE: Whittier, Calif.
7. CERT. ARCH. — STATE LICENSE — PHONE
8. LIC. ENGR. — STATE LICENSE — PHONE
9. CONTRACTOR: Williams Waterproofing & Painting Co., 160105 — STATE LICENSE — PHONE
10. CONTRACTOR'S ADDRESS: 3107 Fletcher Drive, L. A. 65, Calif. — P. O. — ZONE
11. SIZE OF EXISTING BLDG.: irregular — STORIES: 1 — HEIGHT: 16' — NO. OF EXISTING BUILDINGS ON LOT AND USE: 1- Storage

3 612 So. Mesquit St.

12. MATERIAL: ☐ WOOD ☐ METAL ☐ CONC. BLOCK — EXT. WALLS: ☐ STUCCO ☒ BRICK ☐ CONCRETE — ROOF CONST. ☒ WOOD ☐ STEEL ☐ CONC. ☐ OTHER — ROOFING
13. VALUATION: TO INCLUDE ALL FIXED EQUIPMENT REQUIRED TO OPERATE AND USE PROPOSED BUILDING. $200.00
14. SIZE OF ADDITION — STORIES — HEIGHT
15. NEW WORK: (Describe) — EXT. WALLS — ROOFING

Parapet wall Correction as per plans & Dept. File

I certify that in doing the work authorized hereby I will not employ any person in violation of the Labor Code of the State of California relating to workmen's compensation insurance, and I have read reverse side of application.

Signed [signature]

This Form When Properly Validated is a Permit to Do the Work Described.

VALUATION APPROVED — APPLICATION CHECKED — PLANS CHECKED — CORRECTIONS VERIFIED — PLANS APPROVED — APPLICATION APPROVED — INSPECTOR

AFFIDAVITS — DWELL. UNITS — SPACES PARKING — GUEST ROOMS — FILE WITH RM 225 GRADING — CONT. INSP.

SEWER (Available) (Not Available) — ADDRESS APPROVED — DIST. MAP — ZONE — FIRE DIST. — INSIDE KEY — COR. LOT — REV. COR. — LOT SIZE — REAR ALLEY — SIDE ALLEY — BLDG. LINE — BLDG. AREA — DISTRICT OFFICE L.A. — SPRINKLERS REQ'D. SPECIFIED — CRITICAL SOIL

TYPE	GROUP	MAX. OCC.	P.C.	S.P.C.	G.P.I.	B.P.	I.F.	O.S.	C/O
IIIA	G1		1.30			2.00			

CASHIER'S USE ONLY

MAR-19-65 14422 S •90974 Z — 2 CS 1.30

MAR-19-65 14423 S •90974 Z — 1 CS 2.00

P.C. No. ____ GRADING ____ CRIT. SOIL ____ CONS. ____

LEGAL DESCRIPTION

ON PLOT PLAN SHOW ALL BUILDINGS ON LOT AND USE OF EACH

SCOPE OF PERMIT

"This permit is an application for inspection, the issuance of which is not an approval or an authorization of the work specified herein. This permit does not authorize or permit, nor shall it be construed as authorizing or permitting the violation or failure to comply with any applicable law. Neither the City of Los Angeles, nor any board, department, officer or employee thereof make any warranty or shall be responsible for the performance or results of any work described herein, or the condition of the property or soil upon which such work is performed." (See Sec. 91.0202 L.A.M.C.)

3

APPLICATION TO ALTER - REPAIR - DEMOLISH
AND FOR CERTIFICATE OF OCCUPANCY

B&S Form B-3

CITY OF LOS ANGELES — DEPT. OF BUILDING AND SAFETY

INSTRUCTIONS: 1. Applicant to Complete Numbered Items Only
2. Plot Plan Required on Back of Original.

CENSUS TRACT

1. LEGAL DESCR. LOT: 265 thru 269 | BLK. | TRACT: Wingerter Tract — DIST. MAP
2. PRESENT USE OF BUILDING: 22 Cold Storage | NEW USE OF BUILDING: 22 Same — ZONE
3. JOB ADDRESS: 666-74 South Mesquit Street — FIRE DIST.
4. BETWEEN CROSS STREETS: AND — INSIDE / COR. LOT / KEY / REV. COR.
5. OWNER'S NAME: Rhoda and Jack Levine — PHONE — LOT SIZE
6. OWNER'S ADDRESS: 670 South Mesquit Street — P.O. BOX — ZIP
7. ARCHITECT OR DESIGNER — STATE LICENSE NO. — PHONE — REAR ALLEY / SIDE ALLEY
8. ENGINEER — STATE LICENSE NO. — PHONE — BLDG. LINE
9. CONTRACTOR: Owner — STATE LICENSE NO. — PHONE — AFFIDAVITS
10. SIZE OF EXISTING BLDG. — STORIES: 2&4 — HEIGHT: 24'1" & 45' — NO. OF EXISTING BUILDINGS ON LOT AND USE
11. MATERIAL OF CONSTRUCTION — EXT. WALLS: Brick — ROOF — FLOOR

3

12. JOB ADDRESS: 666-74 South Mesquit Street — DISTRICT OFFICE: Los Angeles
13. VALUATION: TO INCLUDE ALL FIXED EQUIPMENT REQUIRED TO OPERATE AND USE PROPOSED BUILDING. $ 2500.00 — GRADING
14. NEW WORK: (Describe) Parapet correction as per plans and Department File. — CRIT. SOIL / HIGHWAY DED.

NEW USE OF BUILDING — SIZE OF ADDITION — STORIES — HEIGHT — FLOOD

TYPE: III-A — GROUP: G-2 — SPRINKLERS REQ'D / SPECIFIED — VALUATION APPROVED — CONS.

BLDG. AREA — MAX. OCC. — TOTAL — PLANS CHECKED — ZONED BY

DWELL. UNITS — GUEST ROOMS — SPACES REQ'D / PROVIDED PARKING — PLANS APPROVED — Parapet Div. Room 225

P.C. No. — CONT. INSP. — APPLICATION APPROVED — INSPECTOR

P.C.	S.P.C.	G.P.I.	B.P.	I.F.	O.S.	C/O	TYPIST
7.80			12.00				

CASHIER'S USE ONLY

JUL-15-65 36936 • 99826 2 — 2 CK 7.80

JUL-15-65 36937 • 99826 2 — 1 CK 12.00

STATEMENT OF RESPONSIBILITY

I certify that in doing the work authorized hereby I will not employ any person in violation of the Labor Code of the State of California relating to workmen's compensation insurance.

"This permit is an application for inspection, the issuance of which is not an approval or an authorization of the work specified herein. This permit does not authorize or permit, nor shall it be construed as authorizing or permitting the violation or failure to comply with any applicable law. Neither the City of Los Angeles, nor any board, department, officer or employee thereof make any warranty or shall be responsible for the performance or results of any work described herein, or the condition of the property or soil upon which such work is performed." (See Sec. 91.0202 L.A.M.C.)

Signed _____ (Owner or Agent)

		Name	Date
Bureau of Engineering	ADDRESS APPROVED		
	SEWERS AVAILABLE / NOT AVAILABLE		
	DRIVEWAY APPROVED		
	HIGHWAY DEDICATION REQUIRED / COMPLETED		
	FLOOD CLEARANCE APPROVED		
Conservation	APPROVED FOR ISSUE FILE #		
Plumbing	PRIVATE SEWAGE DISPOSAL SYSTEM APPROVED		
Planning	APPROVED UNDER CASE #		
Fire	APPROVED (TITLE 19) (L.A.M.C.-S700)		
Traffic	APPROVED FOR		

LEGAL DESCRIPTION

ON PLOT PLAN SHOW ALL BUILDINGS ON LOT AND USE OF EACH



3

APPLICATION TO ALTER - REPAIR - DEMOLISH
AND FOR CERTIFICATE OF OCCUPANCY

B&S Form B-3

CITY OF LOS ANGELES — DEPT. OF BUILDING AND SAFETY

INSTRUCTIONS: 1. Applicant to Complete Numbered Items Only
2. Plot Plan Required on Back of Original.

CENSUS TRACT

1. LEGAL DESCR. — LOT: 91 & 92 — BLK. — TRACT: Goodwin Tract — DIST. MAP
2. PRESENT USE OF BUILDING: 22) Machinery Rm — NEW USE OF BUILDING: (22 Same — ZONE
3. JOB ADDRESS: 660 South Mesquit Street — FIRE DIST.
4. BETWEEN CROSS STREETS — AND — INSIDE COR. LOT — KEY REV. COR.
5. OWNER'S NAME: Rancho Cold Storage Co. c/o Harley R. Talpis — PHONE — LOT SIZE
6. OWNER'S ADDRESS: 408 South Spring Street — P.O. BOX — ZIP
7. ARCHITECT OR DESIGNER — STATE LICENSE NO. — PHONE — REAR ALLEY — SIDE ALLEY
8. ENGINEER — STATE LICENSE NO. — PHONE — BLDG. LINE
9. CONTRACTOR: Owner — STATE LICENSE NO. — PHONE — AFFIDAVITS
10. SIZE OF EXISTING BLDG. — STORIES: 1 — HEIGHT: 12' — NO. OF EXISTING BUILDINGS ON LOT AND USE
11. MATERIAL OF CONSTRUCTION — EXT. WALLS: Brick — ROOF — FLOOR

3

12. JOB ADDRESS: 660 South Mesquit Street — DISTRICT OFFICE: Los Angeles
13. VALUATION: TO INCLUDE ALL FIXED EQUIPMENT REQUIRED TO OPERATE AND USE PROPOSED BUILDING. $150.00 — GRADING
14. NEW WORK: (Describe) Parapet correction as per plans and Department File. — CRIT. SOIL — HIGHWAY DED.

NEW USE OF BUILDING	SIZE OF ADDITION	STORIES	HEIGHT	FLOOD
Same				

TYPE	GROUP	SPRINKLERS REQ'D SPECIFIED	VALUATION APPROVED	CONS.
III-B	G-1			

BLDG. AREA	MAX. OCC.	TOTAL	PLANS CHECKED	ZONED BY

DWELL. UNITS	GUEST ROOMS	SPACES REQ'D PARKING	PROVIDED	PLANS APPROVED	
					Parapet Div. Room 225

P.C. No.	CONT. INSP.	APPLICATION APPROVED	INSPECTOR

P.C.	S.P.C.	G.P.I.	B.P.	I.F.	O.S.	C/O	TYPIST
1.30			2.00				

CASHIER'S USE ONLY

JUL-15-65 369345 •99825 2 — 2 CK 1.30

JUL-15-65 369355 •99825 2 — 1 CK 2.00

STATEMENT OF RESPONSIBILITY

I certify that in doing the work authorized hereby I will not employ any person in violation of the Labor Code of the State of California relating to workmen's compensation insurance.

"This permit is an application for inspection, the issuance of which is not an approval or an authorization of the work specified herein. This permit does not authorize or permit, nor shall it be construed as authorizing or permitting the violation or failure to comply with any applicable law. Neither the City of Los Angeles, nor any board, department, officer or employee thereof make any warranty or shall be responsible for the performance or results of any work described herein, or the condition of the property or soil upon which such work is performed." (See Sec. 91.0202 L.A.M.C.)

Signed _____ (Owner or Agent)

		Name	Date
Bureau of Engineering	ADDRESS APPROVED		
	SEWERS AVAILABLE / NOT AVAILABLE		
	DRIVEWAY APPROVED		
	HIGHWAY DEDICATION REQUIRED / COMPLETED		
	FLOOD CLEARANCE APPROVED		
Conservation	APPROVED FOR ISSUE FILE #		
Plumbing	PRIVATE SEWAGE DISPOSAL SYSTEM APPROVED		
Planning	APPROVED UNDER CASE #		
Fire	APPROVED (TITLE 19) (L.A.M.C.-S700)		
Traffic	APPROVED FOR		

LEGAL DESCRIPTION

ON PLOT PLAN SHOW ALL BUILDINGS ON LOT AND USE OF EACH



Address of Building: 685 Mesquit St

CITY OF LOS ANGELES

Certificate of Occupancy

NOTE: Any change of use or occupancy must be approved by the Department of Building and Safety.

This certifies that, so far as ascertained by or made known to the undersigned, the building at the above address complies with the applicable requirements of the Municipal Code, as follows: Ch. 1, as to permitted uses; Ch. 9, Arts 1, 3, 4, and 5; and with applicable requirements of State Housing Act—for following occupancies:

Issued 6-20-63 Permit No. and Year LA 4024 - 61

1 story, type III-B, 120' x 178'
office and manufacturing. 41 required
parking spaces. G-1 occupancy.

Owner: West Coast Quilting Co.

Owner's Address: 685 Mesquit St.
Los Angeles, Calif.

Form B-94—2M Sets—3-62 (C-10)

J. C. MONNING, Superintendent of Building—By O. STEGET, myb

3 H.D.

APPLICATION TO ALTER - REPAIR - DEMOLISH AND FOR CERTIFICATE OF OCCUPANCY

B&S Form 8-3

CITY OF LOS ANGELES — DEPT. OF BUILDING AND SAFETY

INSTRUCTIONS: 1. Applicant to Complete Numbered Items Only. 2. Plot Plan Required on Back of Original.

1. LEGAL DESCR. LOT 222-223 BLK. — TRACT WINGFERTEK TR Goodwin Tr — ADDRESS APPROVED LD
2. BUILDING ADDRESS 658 Mesquit St — DIST. MAP 123-2K7
3. BETWEEN CROSS STREETS 7th St AND 6th St — ZONE M-3-3
4. PRESENT USE OF BUILDING produce Storage — NEW USE OF BUILDING Same — FIRE DIST. 1 /50
5. OWNER'S NAME So. Coast Packing Co — PHONE — INSIDE / KEY
6. OWNER'S ADDRESS Same — P. O. — ZONE — COR. LOT — REV. COR.
7. CERT. ARCH. None — STATE LICENSE — PHONE — LOT SIZE irregular 280 X150
8. LIC. ENGR. John E. Mackel — STATE LICENSE SE 435 — PHONE HU 30530 — REAR ALLEY
9. CONTRACTOR Morgan Lupher & Sons — STATE LICENSE HU 39961 — PHONE 6493 — SIDE ALLEY
10. CONTRACTOR'S ADDRESS 1901 W. 8th St LA — P. O. — ZONE — BLDG. LINE

11. SIZE OF EXISTING BLDG.	STORIES	HEIGHT	NO. OF EXISTING BUILDINGS ON LOT AND USE	BLDG. AREA 11,800 total 11,500 added
104x93	1	27	2 produce storage	

DISTRICT OFFICE L.A.

3 658 Mesquit St

12. MATERIAL EXT. WALLS: ☐ WOOD ☐ METAL ☐ CONC. BLOCK ☐ STUCCO ☐ BRICK ☑ CONCRETE — ROOF CONST. ☑ WOOD ☐ STEEL ☐ CONC. ☐ OTHER — ROOFING Comp — SPRINKLERS REQ'D. / SPECIFIED
13. VALUATION: TO INCLUDE ALL FIXED EQUIPMENT REQUIRED TO OPERATE AND USE PROPOSED BUILDING. $ ~~55,000~~ 63,000 — VALUATION APPROVED / — AFFIDAVITS /
14. SIZE OF ADDITION 90x117 & 50x90 — STORIES 1 — HEIGHT 27 — APPLICATION CHECKED Boehm
15. NEW WORK: (Describe) New produce cooler, storage building — EXT. WALLS Tilt up Conc — ROOFING Comp — PLANS CHECKED Ward — DWELL. UNITS —
CORRECTIONS VERIFIED — SPACES PARKING 21 total
PLANS APPROVED — GUEST ROOMS
APPLICATION APPROVED — FILE WITH
INSPECTOR — CONT. INSP. L.A.W. Wd. brng. Lic. Eng. shop weld

I certify that in doing the work authorized hereby I will not employ any person in violation of the Labor Code of the State of California relating to workmen's compensation insurance and I have read reverse side of Application.

Signature: John E Mackel

This Form When Properly Validated is a Permit to Do the Work Described.

CRITICAL SOIL

TYPE	GROUP	MAX. OCC.	P.C.	S.F.C.	G.P.I.	B.P.	I.F.	O.S.	C/O
III B	G-1	5 add	83.00	7.00		184.00			

CASHIER'S USE ONLY

APR-23-63	20498		2 — 2	CK	83.00
JUN-14-63	30535	40611	2 — 2	CK	9.00
JUN-14-63	30536	40611	2 — 1	CK	184.00

P.C. No. S-1992 GRADING X CRIT. SOIL X CONS. X

MESQUIT STREET.
P.W. Permit #12379 for ftg. encroachment on public property
70'-0 IN FLAT
15'
270
50'-0
53'-0
117'-0"
50'-0"
EXISTING 3 STORY BLDG BUILT PRIOR TO 1940, PRODUCE WAREHOUSE
NEW WAREHOUSE 4500 SQ. FT.
EXISTING WAREHOUSE 5300 SQ. FT.
NEW WAREHOUSE 10000 SQ. FT.
1 2 3 4 5
6 7 8
9
10
11
12
13
14
15
16
17
18
19
20
21
86'-8"
87
85
21 TOTAL PAVED
8'-x 18' PARKING SPACES
Based on Warehouse requirements
N.
DRIVEWAY APPROVED UNDER PROVISIONS OF ORD. NO. 115,310.
BY Fuller 5/24/63 70' IN FLAT PER McCARR
NOTE. PERMIT REQUIRED FOR ALL WORK WITHIN STREET DEDICATION

OFFICE MEMO

TO Susan Osborne, Room 225 DATE June 25, 1963

FROM K. J. Wermingbaus

SUBJECT: Adjustments to Building Permit No. 41408, dated June 25, 1963.

The plan check validation line indicated below was added to this permit (omitted in error when permit was issued.)

June 25,1963	32474	2-2 CS	$2.75

K J Wermingbaus

KJW:YK:mb

Form 6-26—2000—1-63 (R) CITY OF LOS ANGELES — DEPARTMENT OF BUILDING AND SAFETY

3 NC H.I.D.

APPLICATION TO ALTER - REPAIR - DEMOLISH AND FOR CERTIFICATE OF OCCUPANCY

B&S Form B-3

CITY OF LOS ANGELES — DEPT. OF BUILDING AND SAFETY

INSTRUCTIONS: 1. Applicant to Complete Numbered Items Only. 2. Plot Plan Required on Back of Original.

1. LEGAL DESCR.	LOT 222-223 85 - 92	BLK.	TRACT WINGERTER TR Goodwin Tr	ADDRESS APPROVED LD
2. BUILDING ADDRESS 658 Mesquit St				DIST. MAP 123-2K7
3. BETWEEN CROSS STREETS 7th St AND 6th St				ZONE M-3-3
4. PRESENT USE OF BUILDING Produce Storage	NEW USE OF BUILDING Same			FIRE DIST. 1 /50'
5. OWNER'S NAME So. Coast Packing Co	PHONE			INSIDE
6. OWNER'S ADDRESS Same	P. O.	ZONE		KEY / COR. LOT / REV. COR.
7. CERT. ARCH. None	STATE LICENSE	PHONE		LOT SIZE irregular 280 X150
8. LIC. ENGR. John E. Mackel	STATE LICENSE SE 435	PHONE HU 30530		REAR ALLEY / SIDE ALLEY
9. CONTRACTOR Morgan Lupher & Sons	STATE LICENSE HU 39961	PHONE 6493		BLDG. LINE
10. CONTRACTOR'S ADDRESS 1901 W. 8th St LA	P. O.	ZONE		BLDG. AREA 11,800 sq ft 1450 sq ft
11. SIZE OF EXISTING BLDG. 104x93	STORIES 1	HEIGHT 27	NO. OF EXISTING BUILDINGS ON LOT AND USE 2 produce storage	DISTRICT OFFICE L.A.

3 658 Mesquit St

12. MATERIAL ☐ WOOD ☐ METAL ☐ CONC. BLOCK EXT. WALLS: ☐ STUCCO ☐ BRICK ☑ CONCRETE	ROOF ☑ WOOD ☐ STEEL CONST. ☐ CONC. ☐ OTHER	ROOFING Comp	SPRINKLERS REQ'D. / SPECIFIED	
13. VALUATION: TO INCLUDE ALL FIXED EQUIPMENT REQUIRED TO OPERATE AND USE PROPOSED BUILDING. $ 65,000 ~~55,000~~		VALUATION APPROVED	AFFIDAVITS	
14. SIZE OF ADDITION 90x117 & 50x90	STORIES 1	HEIGHT 27	APPLICATION CHECKED Boehm	
15. NEW WORK: (Describe) New produce cooler, storage building	EXT. WALLS Tilt up Conc	ROOFING Comp	PLANS CHECKED Ward	DWELL. UNITS
			CORRECTIONS VERIFIED A	SPACES PARKING 21 total
			PLANS APPROVED A	GUEST ROOMS
			APPLICATION APPROVED	FILE WITH
			INSPECTOR	CONT. INSP. La H, Wd, Conc Elec, Fdn - Shoring

I certify that in doing the work authorized hereby I will not employ any person in violation of the Labor Code of the State of California relating to workmen's compensation insurance, and I have read reverse side of Application.

Signed John E Mackel

This Form When Properly Validated is a Permit to Do the Work Described.

TYPE	GROUP	MAX. OCC.	P.C.	S.F.C.	G.P.I.	B.P.	I.F.	O.S.	C/O
III B 1	G-1	50 add	83.00	9.00		184.00			

CASHIER'S USE ONLY

APR-23-63	20498	•	2 — 2 CK	83.00
JUN-14-63	30535	•40611	2 — 2 CK	9.00
JUN-14-63	30536	•40611	2 — 1 CK	184.00

P.C. No. S-1992 GRADING X CRIT. SOIL X CONS. X

Sewer clearance 6-4-63 Sewer (Available) Public Sewer

MESQUIT STREET

70'-0" IN FLAT

P.W. Permit #12379 for ftg. encroachment on public property

270'

50'-0" | 53'-0" | 117'-0" | 50'-0"

EXISTING 3 STORY BRICK & CONC. RMX. TO BE DEMOLISHED - PRODUCE WAREHOUSE

1 2 3 4 5 6 7 8

NEW WAREHOUSE 4500 SQ.FT.

EXISTING WAREHOUSE 5300 SQ.FT.

NEW WAREHOUSE 10600 SQ.FT.

263 262 92 97 90 89 88 87 86 85

113.20' 10'-0" 80'-0" 86'-6"

15' 16' 17' 18' 19' 20' 21'

28 TOTAL PAVED 8'-6" x 18'-0" PARKING SPACES

Based on warehouse requirements

N.

DRIVEWAY APPROVED UNDER PROVISIONS OF ORD. NO. 115,316,

BY Fuller 5/24/63 70' IN FLAT PER HECARR

NOTE: PERMIT REQUIRED FOR ALL WORK WITHIN STREET DEDICATION

LEGAL DESCRIPTION

Book Lot 13 Tract 5204 OK

"This permit is ... application of the work specified ... as authorizing or permitting th... of Los Angeles, nor any board/... responsible for the performance ... which such work ...

3 Rm 20E Deeks Wiens

Return to Drafting

APPLICATION TO ALTER, REPAIR, or DEMOLISH AND FOR A Certificate of Occupancy

Form B-3
CITY OF LOS ANGELES
DEPARTMENT OF BUILDING AND SAFETY
BUILDING DIVISION

Lot No. 78-79 + 80

Tract GOODWIN

Location of Building 612 MESQUIT. (House Number and Street)

Between what cross streets? 6th & 7th Streets Jesse & Sr.

Approved by City Engineer _____ Deputy

USE INK OR INDELIBLE PENCIL

1. Present use of building A.U.T. Dock Furn. Assembly Families ____ Rooms ____ (Store, Dwelling, Apartment House, Hotel or other purpose)
2. State how long building has been used for present occupancy ____
3. Use of building AFTER alteration or moving Same Families ____ Rooms ____
4. Owner American Cushion Co. (Print Name) Phone TR 9415
5. Owner's Address 907 So. Mateo P. O. L A h l
6. Certificated Architect None State License No. ____ Phone ____
7. Licensed Engineer James Lynch State License No. 6095 Phone NE 6 3491
8. Contractor Owner State License No. ____ Phone ____
9. Contractor's Address Same
10. VALUATION OF PROPOSED WORK (Including all labor and material and all permanent lighting, heating, ventilating, water supply, plumbing, fire sprinkler, electrical wiring and elevator equipment therein or thereon.) $ 500.00
11. State how many buildings NOW on lot and give use of each. 1 (Store, Dwelling, Apartment House, Hotel or other purpose)
12. Size of existing building 100 x 60 Number of stories high 1 Height to highest point 16'
13. Material Exterior Walls Masonry (Wood, Steel or Masonry) Exterior framework Masonry (Wood or Steel)
14. Describe briefly all proposed construction and work:

Plan, Cyclone on Roof with Dust Collector System ~~AND TO OBTAIN CERTIFICATE OF~~ OCCUPANCY: J-9k

NEW CONSTRUCTION

15. Size of Addition ____ x ____ Size of Lot ____ x ____ Number of Stories when complete ____
16. Footing: Width ____ Depth in Ground ____ Width of Wall ____ Size of Floor Joists ____ x ____
17. Size of Studs ____ x ____ Material of Floor ____ Size of Rafters ____ x ____ Type of Roofing ____

I hereby certify that to the best of my knowledge and belief the above application is correct and that this building or construction work will comply with all laws, and that in the doing of the work authorized thereby I will not employ any person in violation of the Labor Code of the State of California relating to Workmen's Compensation Insurance.

D. E. Code 2700 does not apply F. T. Mulac 12-17-53 Mgr. to issue w/ letter

Sign here American Cushion Co. (Owner or Authorized Agent)

By James Lynch Jr.

CONDITIONAL BUILDING PERMIT TO ISSUE WITH LETTER

MAINTENANCE ROOM EQUIPMENT

DEPARTMENT USE ONLY

PLAN CHECKING		OCCUPANCY SURVEY	
Valuation $ 500		Area of Bldg. ____ Sq. Ft.	Investigation Fee $ ____
Fee $ 1.00		Fee $ ____	Cert. of Occupancy Fee $ 3.50
			Bldg. Permit Fee $ 3.50
			Total $ ____

TYPE III-A	Maximum No. Occupants No. CHANGE	Inside Lot / Corner Lot	Key Lot / Corner Lot Keyed	Lot Size 150 x 150	X Ft. rear alley / Ft. side alley; Clerk Lynch
GROUP G-1	Plans and Specifications checked Frank T. Mulac	Zone M-3	Fire District No. 2 3rd	District Map No. 5525	
For Plans See	Correction Verified Frank T. Mulac	Bldg. Line ____ Ft.	Street Widening ____ Ft.	Application checked and approved [illegible] Clerk	
Filed with	Plans, Specifications and Application rechecked and approved. Henderson	Continuous Inspection	SPRINKLER Specifications—Required Valuation Included Yes— —No	Inspector [illegible]	

K 1/10/53

DO NOT WRITE BELOW THIS LINE

TYPE OF RECEIPT	DATE ISSUED	TRACER NO. (M)	RECEIPT NO.	CODE	FEE PAID
Plan Checking	DEC 8 1953		LA 43605		
Supplemental Plan Checking					
Building Permit	DEC 17 1953		LA73866		

DAI 2618'

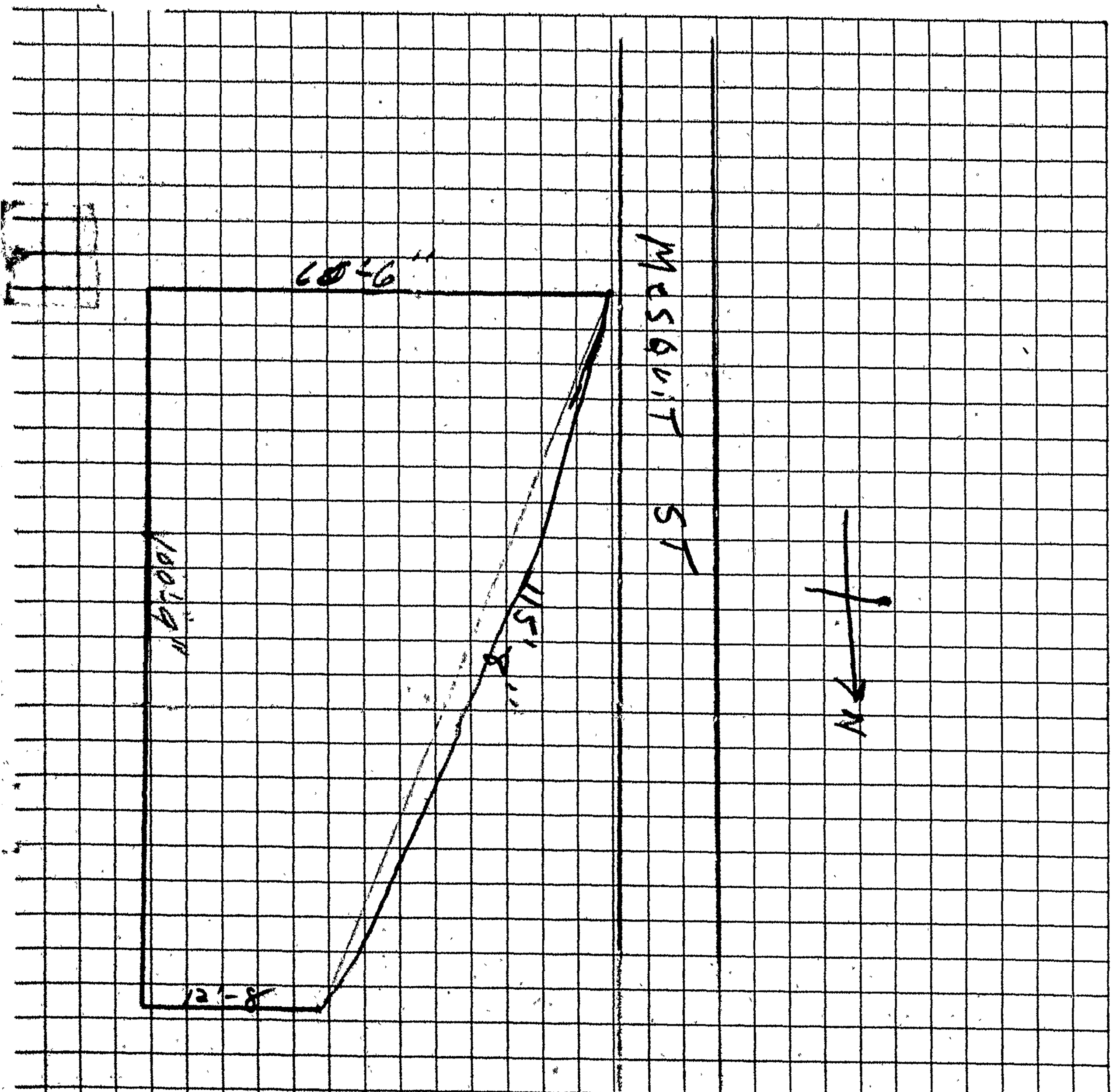

DANGEROUS CHEMICALS ARE NOT USED, PROCESSED, PRODUCED, OR STORED IN AMOUNTS REGULATED BY APPENDIX A" OF THE DANGEROUS CHEMICAL CODE

AMERICAN CUSHION CO
by James Hyde

BLDG 3

1400 sq/un
Stick Work
Dimensions

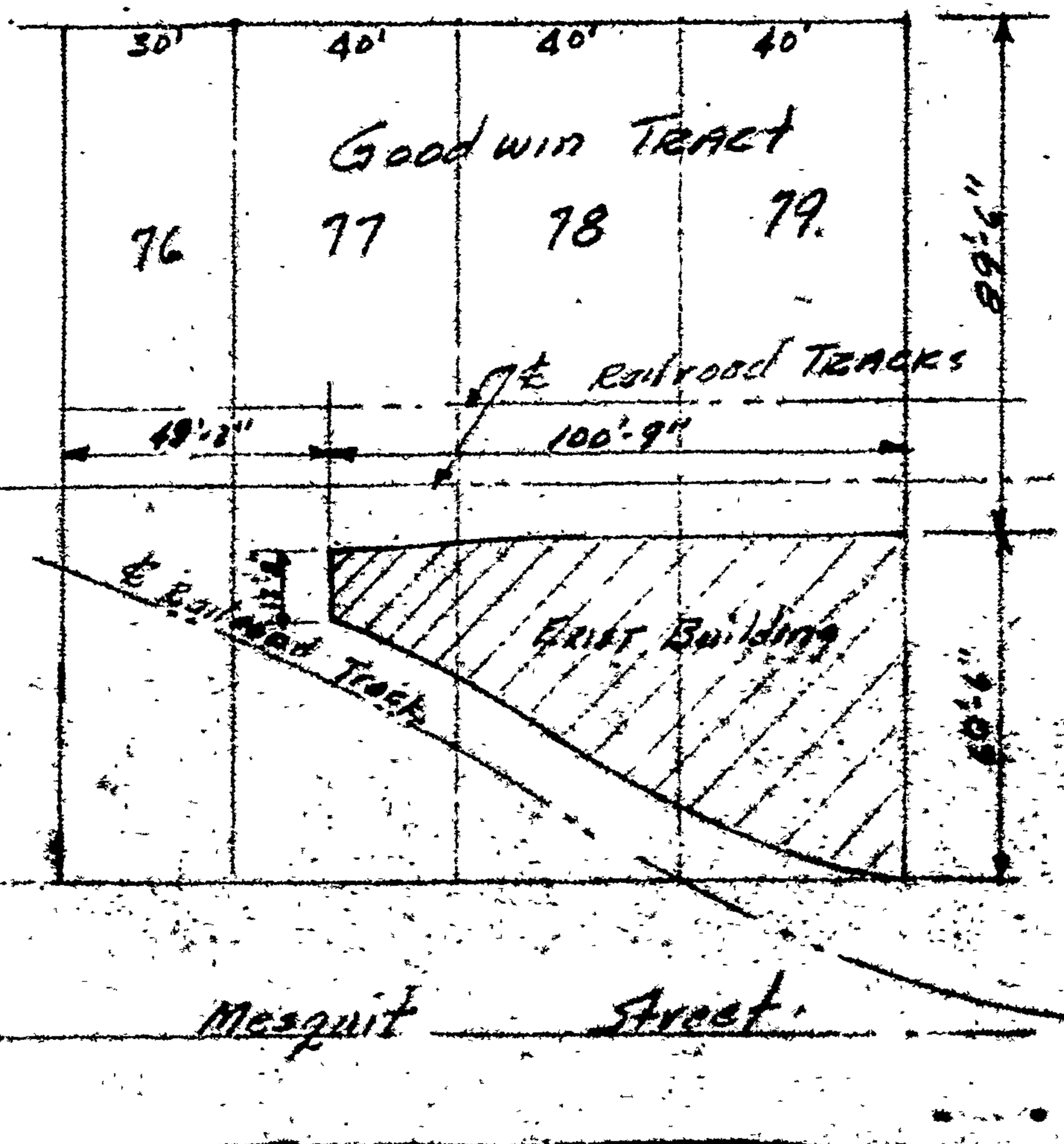

SCALE 1" = 40'

1200 Silver
Schlitz
Main Lanes

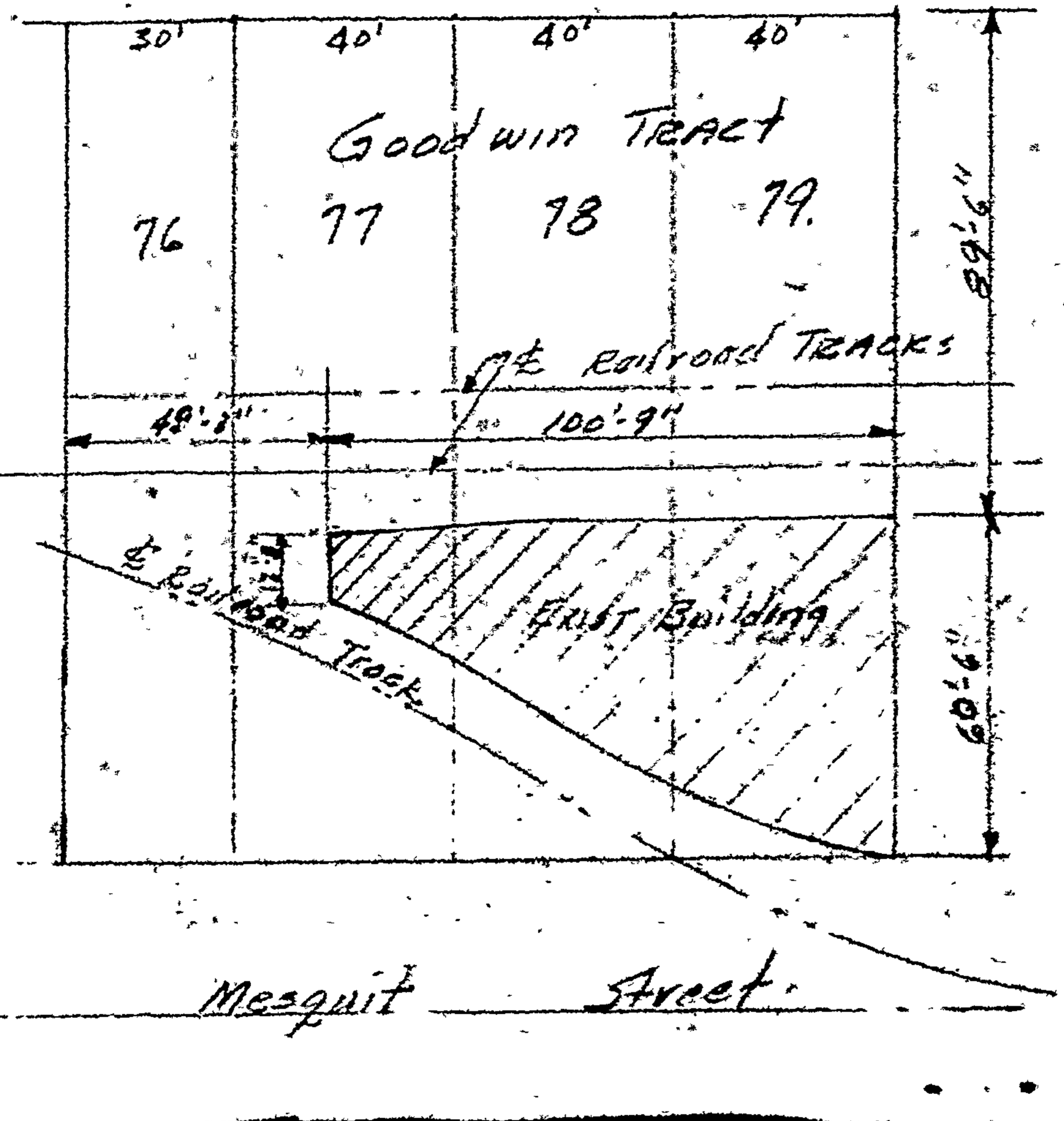

SCALE 1" = 40'

3

APPLICATION TO ALTER, REPAIR, or DEMOLISH AND FOR A Certificate of Occupancy

Form B-3
CITY OF LOS ANGELES
DEPARTMENT OF BUILDING AND SAFETY
BUILDING DIVISION

Lot No. Ex Lots 25-28 - Goodwins Tract

Tract E lot 107 of Highland

Location of Building 612 Mesquit St (House Number and Street)

Between what cross streets? 6th & Jessie St.

Approved by City Engineer

Deputy.

USE INK OR INDELIBLE PENCIL

1. Present use of building Warehouse (Store, Dwelling, Apartment House, Hotel or other purpose) Families ... Rooms ...
2. State how long building has been used for present occupancy 40 yrs
3. Use of building AFTER alteration or moving Warehouse Families ... Rooms ...
4. Owner A.T.S.F. (Seaboard Point 99 yrs lease) (Print Name) Phone An 3-7211
5. Owner's Address 3260 E Washington P. O.
6. Certificated Architect ... State License No. ... Phone ...
7. Licensed Engineer ... State License No. ... Phone ...
8. Contractor Dalrymple ... State License No. ... Phone ...
9. Contractor's Address Same
10. VALUATION OF PROPOSED WORK (Including all labor and material and all permanent lighting, heating, ventilating, water supply, plumbing, fire sprinkler, electrical wiring and elevator equipment therein or thereon.) $ 250.00
11. State how many buildings NOW on lot and give use of each. One warehouse (Store, Dwelling, Apartment House, Hotel or other purpose)
12. Size of existing building 20 x 100 Number of stories high 1 Height to highest point 16'
13. Material Exterior Walls Brick (Wood, Steel or Masonry) Exterior framework Wood (Wood or Steel)
14. Describe briefly all proposed construction and work:

Repair lintel and pilaster on South wall over doorway - Repairs approximately 18' long.

OK to issue R.J. Mead 4-10 3-14-52 Replace Reg.

NEW CONSTRUCTION

15. Size of Addition ... x ... Size of Lot ... x ... Number of Stories when complete ...
16. Footing: Width ... Depth in Ground ... Width of Wall ... Size of Floor Joists ... x ...
17. Size of Studs ... x ... Material of Floor ... Size of Rafters ... x ... Type of Roofing ...

I hereby certify that to the best of my knowledge and belief the above application is correct and that this building or construction work will comply with all laws, and that in the doing of the work authorized thereby I will not employ any person in violation of the Labor Code of the State of California relating to Workmen's Compensation Insurance.

Sign here ... (Owner or Authorized Agent)

By ...

DISTRICT OFFICE MAINTENANCE - ROOM M-10

TYPE OF RECEIPT: Certificate of Occupancy; Occupancy Survey
DATE ISSUED:
TRACER NO. (M):
RECEIPT NO.:
CODE:
FEE PAID:

FOR DEPARTMENT USE ONLY

PLAN CHECKING

Valuation $ ...
Fee $ ...

OCCUPANCY SURVEY

Area of Bldg. ... Sq. Ft.
Fee $ ...

Investigation Fee $ ...
Cert. of Occupancy Fee $ ...
Bldg. Permit Fee $ 2.50
Total $ ...

TYPE	Maximum No. Occupants	Inside Lot / Corner Lot	Key Lot / Corner Lot Keyed	Lot Size	Ft. rear alley / Ft. side alley	Clerk
IIIA		Not shown on map				Bruce

GROUP	Plans and Specifications checked	Zone	Fire District No.	District Map No.
G-1		M-3	2	552

For Plans See	Correction Needed	Bldg. Line	Street Widening	Application checked and approved
		— Ft.	— Ft.	MAR 14 1952 Clerk

Filed with	Plans, Specifications and Application rechecked and approved.	Continuous Inspection	SPRINKLER Specified—Required Valuation Included Yes—No	Inspector

DO NOT WRITE BELOW THIS LINE

TYPE OF RECEIPT	DATE ISSUED	TRACER NO. (M)	RECEIPT NO.	CODE	FEE PAID
Plan Checking					
Supplemental Plan Checking	MAR 14 '52				
Building Permit			LA26468		

3

APPLICATION TO ALTER, REPAIR, or DEMOLISH AND FOR A Certificate of Occupancy

Form B-3
CITY OF LOS ANGELES
DEPARTMENT OF BUILDING AND SAFETY
BUILDING DIVISION

Lot No. 279

Tract 8772

Location of Building 680 S. MESQUIT ST. (House Number and Street) — Approved by City Engineer

Between what cross streets? 6TH & 7TH STREETS — Deputy.

USE INK OR INDELIBLE PENCIL

1. Present use of building WATER COOLING SHED [redacted] Rooms
(Store, Dwelling, Apartment House, Hotel or other purpose)
2. State how long building has been used for present occupancy
3. Use of building AFTER alteration or moving Families Rooms
4. Owner KARL JOHNSON (Print Name) Phone 2035-J
5. Owner's Address P.O. BOX 577 EL CENTRO, CALIF
6. Certificated Architect State License No. Phone
7. Licensed Engineer State License No. Phone
8. Contractor KARL JOHNSON State License No. W291 Phone 2035-J
9. Contractor's Address
10. VALUATION OF PROPOSED WORK (Including all labor and material and all permanent lighting, heating, ventilating, water supply, plumbing, fire sprinkler, electrical wiring and elevator equipment therein or thereon.) $ 320
11. State how many buildings NOW on lot and give use of each. 1 WATER COOLING SHED (Store, Dwelling, Apartment House, Hotel or other purpose)
12. Size of existing building 40 x 120 Number of stories high 1 Height to highest point 24'
13. Material Exterior Walls WOOD (Wood, Steel or Masonry) Exterior framework WOOD (Wood or Steel)
14. Describe briefly all proposed construction and work: DEMOLISH STRUCTURE

X 19967

OK to demo
Works 1-16-52

NEW CONSTRUCTION

15. Size of Addition x Size of Lot x Number of Stories when complete
16. Footing: Width Depth in Ground Width of Wall Size of Floor Joists x
17. Size of Studs x Material of Floor Size of Rafters x Type of Roofing

I hereby certify that to the best of my knowledge and belief the above application is correct and that this building or construction work will comply with all laws, and that in the doing of the work authorized thereby I will not employ any person in violation of the Labor Code of the State of California relating to Workmen's Compensation Insurance.

Sign here Karl Johnson (Owner or Authorized Agent)

DISTRICT OFFICE MAINTENANCE--KUCHEL & [illegible] By

FOR DEPARTMENT USE ONLY

PLAN CHECKING

Valuation $
Fee $

OCCUPANCY SURVEY

Area of Bldg. Sq. Ft.
Fee $

Investigation Fee $
Cert. of Occupancy Fee $
Bldg. Permit Fee $ 2.00
Total $

TYPE V	Maximum No. Occupants	Inside Lot / Corner Lot	Key Lot / Corner Lot Keyed	Lot Size 58 FT x 155 / 163	Ft. rear alley / Ft. side alley; Clerk
GROUP 6	Plans and Specifications checked		Zone M-3	Fire District 80 No. 2	District Map No. 5525
For Plans See	Correction Verified		Bldg. Line — Ft.	Street Widening — Ft.	Application checked and approved JAN 16 1952 Clerk
Filed with	Plans, Specifications and Application Checked and Approved.		Continuous Inspection	SPRINKLER Specified—Required Valuation Included Yes— —No	Inspector

DO NOT WRITE BELOW THIS LINE

TYPE OF RECEIPT	DATE ISSUED	TRACER NO. (M)	RECEIPT NO.	CODE	FEE PAID
Plan Checking					
Supplemental Plan Checking					
Building Permit	JAN [illegible]		1,124865		
Certificate of Occupancy (Occupancy Survey)					

SANTA FE ST.

7TH STREET BRIDGE

MESQUIT ST.

7TH

100'

WATER COOLING SHED

3

APPLICATION TO ALTER, REPAIR, or DEMOLISH AND FOR A Certificate of Occupancy

Form B-3
CITY OF LOS ANGELES
DEPARTMENT OF BUILDING AND SAFETY
BUILDING DIVISION

Lot No. #

Tract

Location of Building 678 S. MESQUIT ST. (House Number and Street)

Between what cross streets? 7TH ST. & JESSE

Approved by City Engineer

Deputy.

USE INK OR INDELIBLE PENCIL

1. Present use of building WARE HOUSE (Store, Dwelling, Apartment House, Hotel or other purpose) Families — Rooms 2
2. State how long building has been used for present occupancy
3. Use of building AFTER alteration or moving DEMOLISH Families Rooms
4. Owner CALIFORNIA CONSUMERS CORP. (Print Name) Phone
5. Owner's Address 678 S. MESQUIT. P. O.
6. Certificated Architect State License No. Phone
7. Licensed Engineer State License No. Phone
8. Contractor EL RANCHO LUMBER CO. License No. 307 Phone 2035-J
9. Contractor's Address P.O. BOX 1677 EL CENTRO, CALIF
10. VALUATION OF PROPOSED WORK (Including all labor and material and all permanent lighting, heating, ventilating, water supply, plumbing, fire sprinkler, electrical wiring and elevator equipment therein or thereon.) $ 200 200
11. State how many buildings NOW on lot and give use of each. (Store, Dwelling, Apartment House, Hotel or other purpose)
12. Size of existing building 45 x 75 Number of stories high 2 Height to highest point 25
13. Material Exterior Walls CORRUGATED IRON (Wood, Steel or Masonry) Exterior framework WOOD (Wood or Steel)
14. Describe briefly all proposed construction and work: DEMOLISH BUILDING

NEW CONSTRUCTION

15. Size of Addition x Size of Lot x Number of Stories when complete
16. Footing: Width Depth in Ground Width of Wall Size of Floor Joists x
17. Size of Studs x Material of Floor Size of Rafters x Type of Roofing

I hereby certify that to the best of my knowledge and belief the above application is correct and that this building or construction work will comply with all laws, and that in the doing of the work authorized thereby I will not employ any person in violation of the Labor Code of the State of California relating to Workmen's Compensation Insurance.

Sign here (Owner or Authorized Agent)

DISTRICT OFFICE By

TYPE OF RECEIPT | Certificate of Occupancy | DATE ISSUED | TRACER NO. (M) | RECEIPT NO. | CODE | FEE PAID

FOR DEPARTMENT USE ONLY

PLAN CHECKING

Valuation $

Fee $

OCCUPANCY SURVEY

Area of Bldg. Sq. Ft.

Fee $

Investigation Fee $
Cert. of Occupancy Fee $ 2.00
Bldg. Permit Fee $ 2.00
Total $

TYPE	Maximum No. Occupants	Inside Lot / Corner Lot	Key Lot / Corner Lot Keyed	Lot Size	Ft. rear alley / Ft. side alley	Clerk
V		No	LEGAL			
GROUP	Plans and Specifications checked	Zone	Fire District No.		District Map No.	
G-1		M-3	2		5575	
For Plans See	Correction Verified	Bldg. Line Ft.	Street Widening Ft.		Application checked and approved JUL 1 1952 Clerk	
Filed with	Plans, Specifications and Application rechecked and approved 7/1/52	Continuous Inspection	SPRINKLER Specified Required Valuation Included Yes No		Inspector	

DO NOT WRITE BELOW THIS LINE

TYPE OF RECEIPT	DATE ISSUED	TRACER NO. (M)	RECEIPT NO.	CODE	FEE PAID
Plan Checking					
Supplemental Plan Checking					V
Building Permit	JUL 1 '52		LA38819		

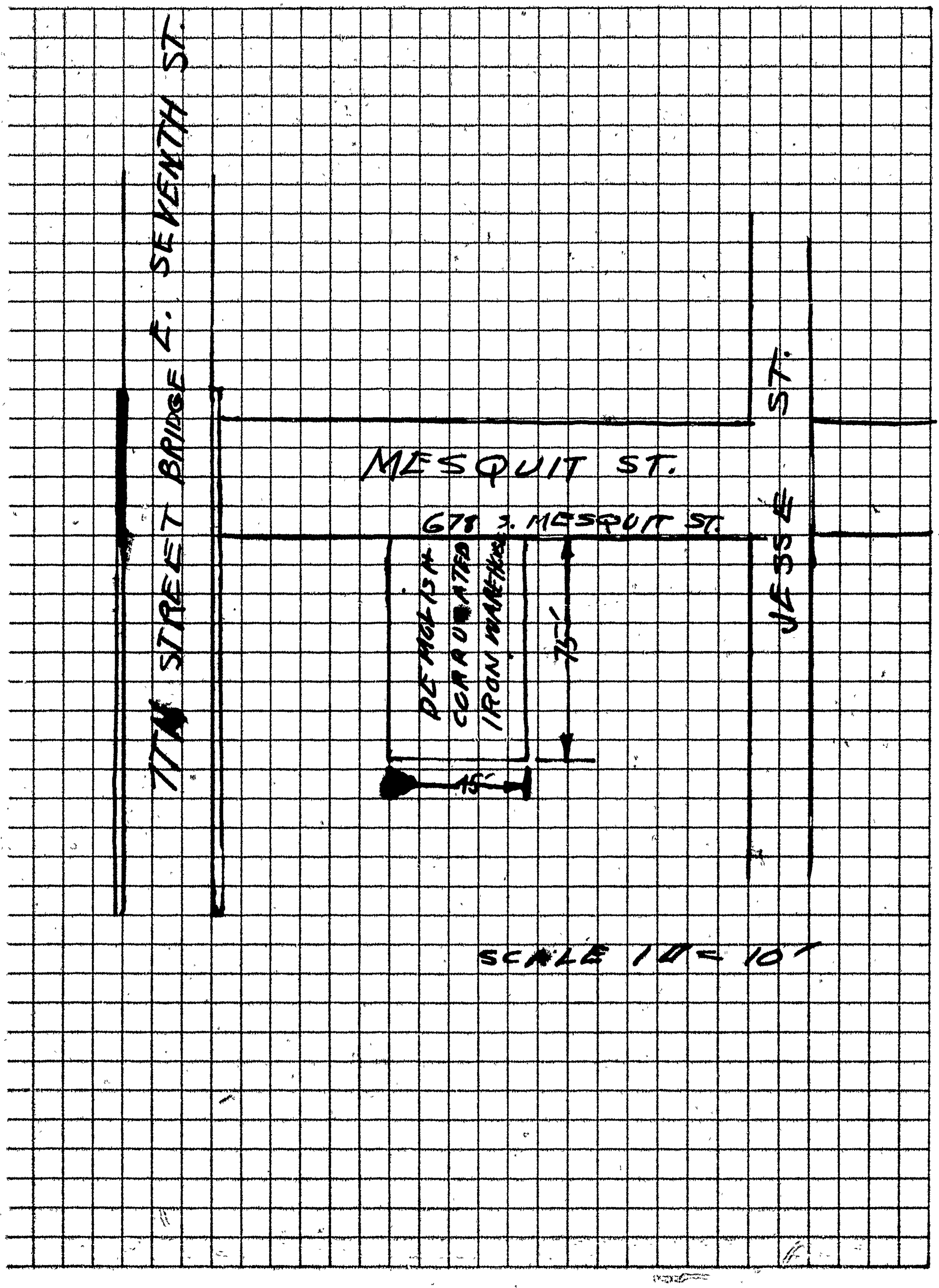
11TH STREET BRIDGE & SEVENTH ST.
MESQUIT ST.
678 S. MESQUIT ST.
678 S. MESQUIT ST.
PLEASANTON
CONCRETE
IRON MARK
15'
15'
SCALE 1" = 10'

3

APPLICATION TO ALTER, REPAIR, or DEMOLISH
AND FOR A
Certificate of Occupancy

Form B-1
CITY OF LOS ANGELES
DEPARTMENT
OF
BUILDING AND SAFETY
BUILDING DIVISION

Lot No. 21, 2

Tract Wingerter Tract

Location of Building 680 MESQUITE ST
(House Number and Street)

Between what cross streets? Jesse & 7th & Otsuet

Approved by City Engineer
Deputy.

USE INK OR INDELIBLE PENCIL

1. Present use of building STORAGE SHED — Families — Rooms
(Store Dwelling Apartment House, Hotel or other purpose)
2. State how long building has been used for present occupancy
3. Use of building AFTER alteration or moving — Families — Rooms
4. Owner L.A. WRECKING CO. — Phone — $
5. Owner's Address 444 EAST NINTH ST. LOS ANGELES 14, CALIF. — P. O.
6. Certificated Architect NONE — State License No. — Phone
7. Licensed Engineer NONE — State License No. — Phone
8. Contractor L.A. WRECKING CO. — State License No 103650 — Phone VA 5135
9. Contractor's Address 444 EAST NINTH ST. LOS ANGELES 14, CALIF. — City W-260
10. VALUATION OF PROPOSED WORK (all labor and material and all permanent lighting, heating, ventilating, water supply plumbing, fire sprinkler electrical wiring and elevator equipment therein or thereon) $ 1200
11. State how many buildings NOW on lot and give use of each 1
(Store Dwelling, Apartment House Hotel or other purpose)
12. Size of existing building 60 x 120 Number of stories high 2 Height to highest point
13. Material Exterior Walls WOOD (Wood Steel or Masonry) Exterior framework WOOD (Wood or Steel)
14. Describe briefly all proposed construction and work:

DEMOLISH
ok to vacate 12/4/57
NO PLUMBING M-10 X-19967

NEW CONSTRUCTION

15. Size of Addition x Size of Lot x Number of Stories when complete
16. Footing. Width Depth in Ground Width of Wall Size of Floor Joists x
17. Size of Studs x Material of Floor Size of Rafters x Type of Roofing

I hereby certify that to the best of my knowledge and belief the above application is correct and that this building or construction work will comply with all laws, and that in the doing of the work authorized thereby I will not employ any person in violation of the Labor Code of the State of California relating to Workmen's Compensation Insurance.

Sign here L.A. WRECKING CO.
(Owner or Authorized Agent)

DISTRICT OFFICE MAINTENANCE ROOM M-10

TYPE OF RECEIPT | Certificate of Occupancy | DATE ISSUED | TRACER NO. (M) | RECEIPT NO. | CODE | FEE PAID | Survey

---

FOR DEPARTMENT USE ONLY

PLAN CHECKING

Valuation $ 12 — Fee $

OCCUPANCY SURVEY

Area of Bldg. Sq. Ft. — Fee $

Investigation Fee $
Cert. of Occupancy Fee $
Bldg. Permit Fee $ 6.60
Total $ 6.60

TYPE V	Maximum No. Occupants	Inside Lot / Corner Lot	Key Lot / Corner Lot Keyed	Lot Size 40 x 132	Ft. rear alley / Ft. side alley	Clerk
GROUP R-1	Plans and Specifications checked		Zone M-3	Fire District No. 2 80	District Map No. 552-6	
Ref. Plans See	Correction Verified		Bldg. Line — Ft.	Street Widening — Ft.	Application checked and approved	
Filed with	Plans, Specifications and Application Rechecked and approved.		Continuous Inspection	SPRINKLER Specified—Required Valuation Included Yes— —No	Inspector	

DO NOT WRITE BELOW THIS LINE

TYPE OF RECEIPT	DATE ISSUED	TRACER NO. (M)	RECEIPT NO.	CODE	FEE PAID
Plan Checking					
Supplemental Plan Checking					
Building Permit	DEC 11 57		LA20624		

FOR PLAN CHECKING — TRACER NO. (M) — RECEIPT NO. — CODE

1

APPLICATION TO ERECT A NEW BUILDING AND FOR A Certificate of Occupancy

CITY OF LOS ANGELES
DEPARTMENT
OF
BUILDING AND SAFETY
BUILDING DIVISION

Lot No. 87-88-181-90

Tract

Location of Building 658 Mesquit St.
(Show Nearest Street)

Between what cross streets? 6th & Alley

Approved by City Engineer

USE INK OR INDELIBLE PENCIL

1. Purpose of building Carrier (State Dwelling, Apartment, Room, Hotel or other purpose) Families Rooms
2. Owner Hyland-Stanford Corp. (First Name) Phone
3. Owner's Address 658 Mesquit St. P.O. L.A.
4. Certificated Architect None State License No. Phone
5. Licensed Engineer Geo. V. Fosdyke State License No. 4422 Phone MI 6538
6. Contractor G.O. Gorte Const. Co. State License No. 27562 Phone CA 4123
7. Contractor's Address 3508 Mission Rd.

8. VALUATION OF PROPOSED WORK (Including all labor and material and all permanent fixtures, heating, ventilating, water supply, plumbing, gas fixtures, electrical wiring and fixtures required by terms of Permit) $ 500

9. If this is to be a Dwelling, Apartment House, Hotel or other Building, state how many buildings NOW on lot and give use of each 1 - 5 Garage offices Gifts Tennis Pro Shop

10. Size of new building 5'-2" x 12'-2" No. Stories — Height to highest point — Size lot

11. Material Exterior Walls Concrete Type of Roofing —

12. For Accessory Buildings and similar structures
(a) Footing: Width — Depth in Ground — Width of Wall 12" & 12"
(b) Size of Studs — Material of Floor Concrete
(c) Size of Floor Joists — x — Size of Rafters —

I hereby certify that to the best of my knowledge and belief the above application is correct and that this building or construction work will comply with all laws, and that in the doing of the work authorized thereby I will not employ any person in violation of the Labor Code of the State of California relating to Workmen's Compensation Insurance.

Sign here Geo. V. Fosdyke (Owner or Authorized Agent)

By Ellen W. Kirk

DISTRICT OFFICE

FOR DEPARTMENT USE ONLY

PLAN CHECKING

Valuation $ 500.00 — $ —
Fee $ 1.00 — $ —

Investigation Fee $ —
Bldg. Permit Fee $ 3.10
Total $

TYPE 21	Maximum No. Occupants	Inside Lot	Key Lot	Lot Line 160'x40'		Zone
GROUP	Plans and Specifications Checked Dorma		Zone M-3	Fire District No. 2		District Map No. 552 5
Fee Plans Rec.	Corrections Verified Dorman		Bldg. Line — ft.	Survey Required — ft.		Application Checked and Approved 1952 NOV 28 1950 (Date)
Land Wire	Plans, Specifications and Application Checked and Approved Funk		Engineering Inspection Wm	SPRINKLER Sprinkler Required Valuation Included Yes — No —		Inspector

DO NOT WRITE BELOW THIS LINE

TYPE OF RECEIPT	DATE ISSUED	TRACER NO. (M)	RECEIPT NO.	CODE	FEE PAID
Plan Checking	NOV 29 '50		LA14101		
Supplemental Plan Checking					
Building Permit	NOV 29 '50		LA27894		

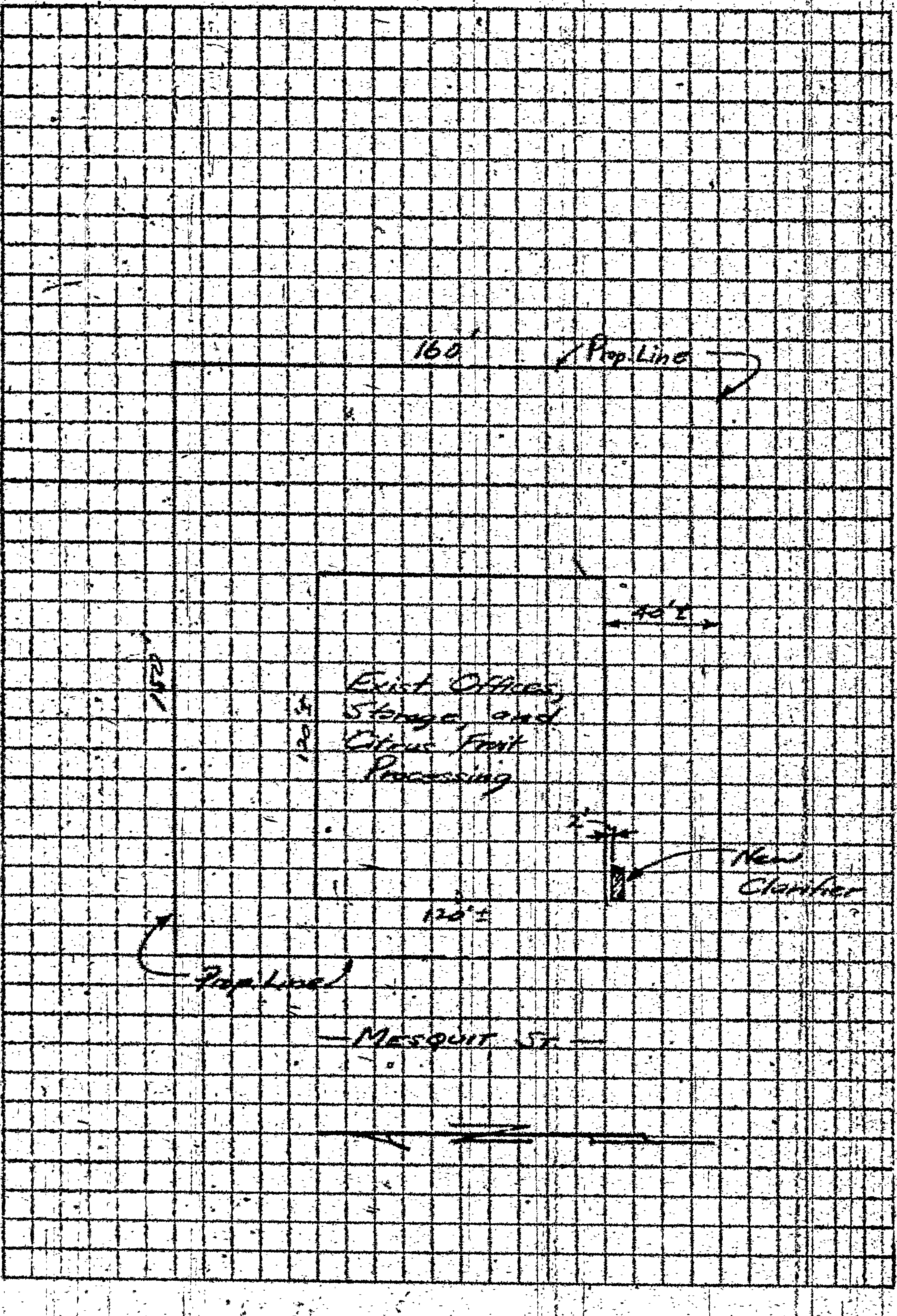

160'±
Prop. Line
40'±
125'±
120'±
Exist. Offices, Storage, and Citrus Fruit Processing
2'
New Clarifier
120'±
Prop. Line
Mesquit St.

3

APPLICATION TO ALTER, REPAIR OR DEMOLISH AND FOR A Certificate of Occupancy

Form 3-1—1944—3-44
CITY OF LOS ANGELES
DEPARTMENT OF
BUILDING AND SAFETY
BUILDING DIVISION

Lot No. 78, 79, 80

Tract Subdivision

Location of Building 658 MESQUITE STREET (Street Number and Street)

Between what cross streets 1st and Commercial

Approved by City Engineer _____ Deputy.

USE INK OR INDELIBLE PENCIL

1. Present use of building FRUIT JUICE FACTORY Families — Rooms 8 (Store, Dwelling, Apartment House, Hotel or other purpose)
2. State how long building has been used for present occupancy 5 YEARS
3. Use of building AFTER alteration or moving SAME Families — Rooms 9
4. Owner WILBUR SUNKIST CORP. Phone TR 2694
5. Owner's Address 658 MESQUITE STREET (Street Number) P. O.
6. Certificated Architect — State License No. — Phone —
7. Licensed Engineer — State License No. — Phone —
8. Contractor G. A. GURTZ CONST. CO. State License No. 225622 Phone GA-1113
9. Contractor's Address 3908 N. MISSION ROAD
10. VALUATION OF PROPOSED WORK (including all labor and material and all permanent fixed heating, ventilating, water supply, plumbing, fire sprinkler, electrical wiring and elevator equipment thereto or thereon.) $ 4,000.00
11. State how many buildings NOW on lot and give use of each. 2 BRICK STORE & FACTORY (Store, Dwelling, Apartment House, Hotel or other purpose)
12. Size of existing building 66 x 79 Number of stories high 2 Height to highest point 25'
13. Material Exterior Walls METAL (STEEL) (Wood, Steel or Masonry) Exterior framework METAL (Wood or Steel)
14. Describe briefly all proposed construction and work:
Construct 3 office rooms
Wash rm Locker room & toilet rms & Repair
of new Concrete Floor.

NEW CONSTRUCTION

15. Size of Addition — x — Size of Lot — x — Number of Stories when complete —
16. Footing: Width — Depth in Ground — Width of Wall — Size of Floor Joists —
17. Size of Studs — Material of Floors — Size of Rafters — Type of Roofing —

I hereby certify that to the best of my knowledge and belief the above application is correct and that this building or construction work will comply with all laws, and that in the doing of the work authorized thereby I will not employ any person in violation of the Labor Code of the State of California relating to Workmen's Compensation Insurance.

Sign here G. A. GURTZ CONST. CO.
(Owner or Authorized Agent)
By [illegible]

FOR DEPARTMENT USE ONLY

PLAN CHECKING
Date Oct 21 1947
Receipt No. 13165
Valuation $ 4,000
Fee Paid $ 7.50

REINFORCED CONCRETE
Min. Cement
Tons of Reinforcing Steel

FEES
Bldg. Per.
Cert. of Occupancy
Total 15.00

TYPE	GROUP	Assessment No.	Census Tract	Log Loc	Lot Size	Plot Plan	Dist.
V	G		Corner Lot	Corner Lot Keyed	120'x150'	Part new story / Part old story	B

PERMIT No.	Plans and Specifications checked	Zone	Fire District	Historical Bldg. No.
26695	[signature]	M-3	No. 2	5-25
	Corrections Verified [signature]	Bldg. Lines — ft.	Street Widening — ft.	
PLANS	Plans, Specifications and Application checked and approved [signature]	Application checked and approved OCT 21 1947 [signature]		
Sent —	For Plans Exa — Plans Ret —	Inspection NO	Sprinkler Required—Supplied Not Required Included	Remarks Plus

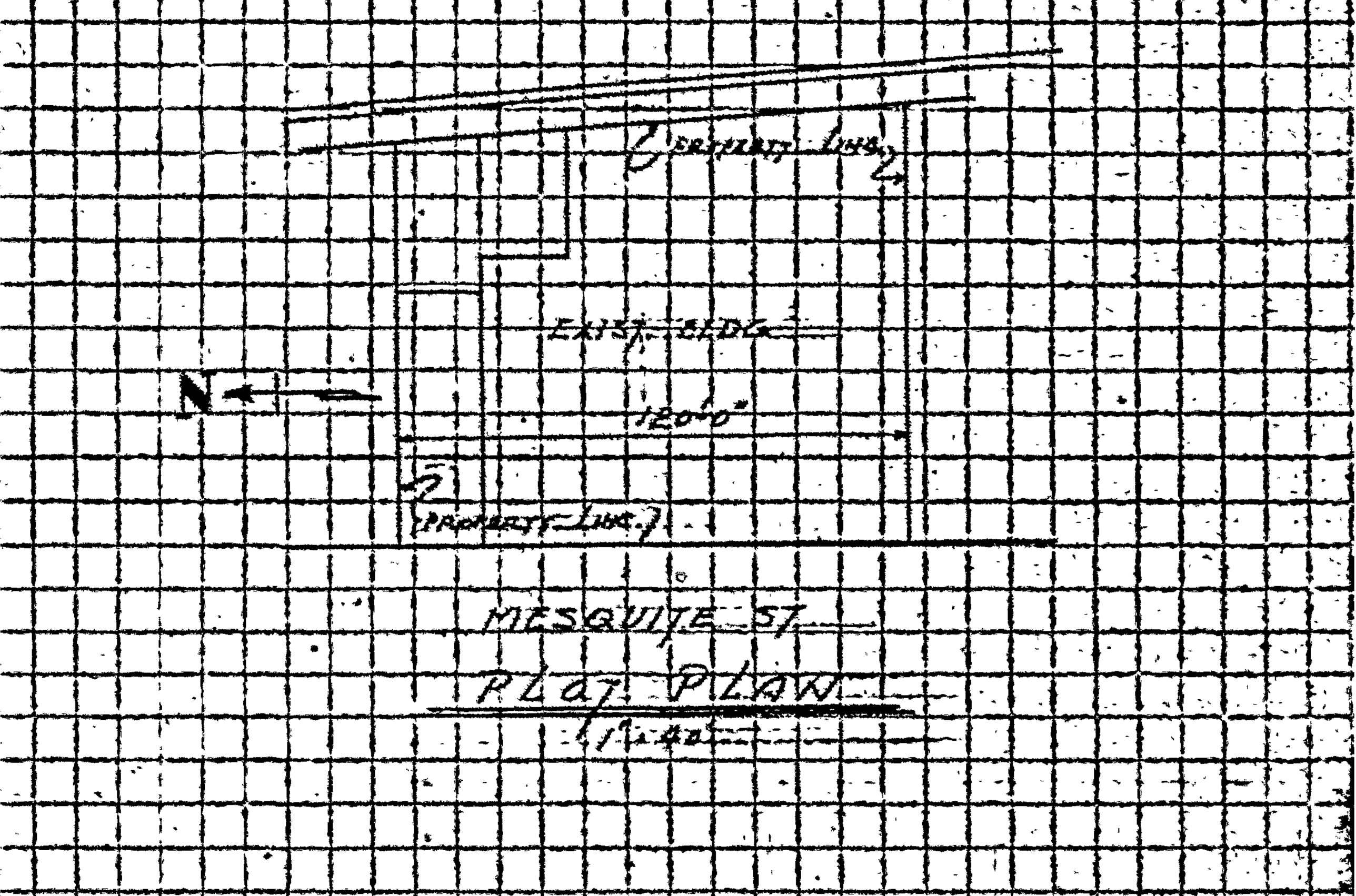
PROPERTY LINE
EXIST. SIDE
120.0'
N
PROPERTY LINE
MESQUITE ST.
PLAT PLAN

3

APPLICATION TO ALTER, REPAIR OR DEMOLISH AND FOR A Certificate of Occupancy

Form 3-1-[illegible]-3-46
CITY OF LOS ANGELES
DEPARTMENT OF BUILDING AND SAFETY
BUILDING DIVISION

Lot No. 88, 89, 90

Tract Goodwin

Location of Building 658 MESQUITE ST
(Street Number and Street)

Between what cross streets 6th St & Jesse St

Approved by City Engineer

Deputy.

USE INK OR INDELIBLE PENCIL

1. Present use of building MFG. Juice Fruit Families — Rooms 6
(Store, Dwelling, Apartment House, Hotel or other purpose)
2. State how long building has been used for present occupancy 5 YEARS
3. Use of building AFTER alteration or moving SAME Families — Rooms —
4. Owner MILANO STANFORD CO Phone TR 2691
(First Name)
5. Owner's Address 658 MESQUITE ST. P. O.
6. Certificated Architect — State License No. — Phone —
7. Licensed Engineer — State License No. — Phone —
8. Contractor G. A. GABRIEL CONST. CO. State License No. 21762 Phone CA 1123
9. Contractor's Address 3908 N. MISSION RD.
(Including all labor and material and all permanent built-in fixtures, heating, ventilating, water supply, plumbing, gas fixtures, electrical wiring and all other permanent fixtures or devices)
10. VALUATION OF PROPOSED WORK $ 500.00
11. State how many buildings NOW on lot and give use of each. 2 FACTORY & BOILER HOUSE
(Store, Dwelling, Apartment House, Hotel or other purpose)
12. Size of existing building 66 x 79 Number of stories high 2 Height to higher point 25'
13. Material Exterior Walls STEEL (Wood, Steel or Masonry) Exterior framework STEEL (Wood or Steel)
14. Describe briefly all proposed construction and work:
ADD 1 OFFICE & 1 PARTITION THRU LOCKER ROOM - FOR LOCKING STORE ROOM EAST WALL OF LOCKER ROOM 1 EAST 4½ FT. - NO STRUCTURAL CHANGES - THESE CHANGES ARE TO STAMPED PLANS - PERMIT # 27685

NEW CONSTRUCTION

15. Size of Addition 1 x 0 Size of Lot — x — Number of Stories when complete —
16. Footing: Width N/C Depth in Ground — Width of Wall — Size of Floor Joists —
17. Size of Studs N/C x — Material of Floor — Size of Rafters — x — Type of Roofing —

I hereby certify that to the best of my knowledge and belief the above application is correct and that the building or construction work will comply with all laws, and that in the doing of the work authorized thereby I will not employ any person in violation of the Labor Code of the State of California relating to Workmen's Compensation Insurance.

Sign here G. A. GABRIEL CONST. CO.
(Owner or Authorized Agent)
By R. F. GABRIEL

DISTRICT OFFICE —

FOR DEPARTMENT USE ONLY

PLAN CHECKING
NOV 10 1947
Date 13850
Receipt No. [illegible]
Valuation $ 500
Fee Paid $ 1.50

REINFORCED CONCRETE
Bldg. Center
Total of Reinforcing Steel

FEES
Bldg. Permit 1.50
Cert of Occupancy
Total 1.50

Type	Group	Occupancy	Corner Lot	Key Lot	Lot Slope	Plot Plan Sheet	Check
4	G				LEVEL		

PERMIT No. 27862 [redacted]

Plans and Specifications checked
Inspection Various
Plans, Specifications and Application Corrected and Approved
Fee Plan Fee
Plan Check 27685/47

Zone M-3
Fire District No. 2
Bldg. Line
Street Widening
Application checked and approved NOV 12 1947
Collections Inspection

Permit Issued AUG 16 1948
Inspector

Bldg. Form 8

USE INK OR INDELIBLE PENCIL

3

CITY OF LOS ANGELES
DEPARTMENT OF BUILDING AND SAFETY
BUILDING DIVISION
Application to Alter, Repair, Move or Demolish

To the Board of Building and Safety Commissioners of the City of Los Angeles:

Application is hereby made to the Board of Building and Safety Commissioners of the City of Los Angeles, through the office of the Superintendent of Building, for a building permit in accordance with the description and for the purpose hereinafter set forth. This application is made subject to the following conditions, which are hereby agreed to by the undersigned applicant and which shall be deemed conditions entering into the exercise of the permit:

First: That the permit does not grant any right or privilege to erect any building or other structure therein described, or any portion thereof, upon any street, alley or other public place or portion thereof.

Second: That the permit does not grant any right or privilege to use any building or other structure therein described, or any portion thereof, for any purpose that is, or may hereafter be prohibited by ordinance of the City of Los Angeles.

Third: That the granting of the permit does not affect or prejudice any claim of title to, or right of possession in, the property described in such permit.

REMOVED FROM	REMOVED TO
Lot.....	Lot.....
.....	.....
Tract.....	Tract.....

Present location of building } 660 Mesquit St. (House Number and Street)

New location of building } Same (House Number and Street)

Between what cross streets } 6th & 7th Sts.

Approved by City Engineer

..... Deputy

1. Purpose of PRESENT building Ice Storage ..... Families — Rooms — (Store Residence, Apartment House, Hotel, or any other purpose)
2. Use of building AFTER alteration or moving Same ..... Families — Rooms —
3. Owner (Print Name) CALIFORNIA CONSUMERS CORP. Phone RI-2211
4. Owner's Address 230 W. Jefferson
5. Certificated Architect — State License No. ..... Phone .....
6. Licensed Engineer — State License No ..... Phone .....
7. Contractor G.O. GARTZ State License No 2756 Phone CA-3801
8. Contractor's Address 3908 Mission Road
9. VALUATION OF PROPOSED WORK {Including all labor and material and all permanent lighting, heating, ventilating, water supply, plumbing, fire sprinkler, electrical wiring and/or elevator equipment therein or thereon.} $ 900.00
10. State how many buildings NOW on lot and give use of each. } One - Ice plant (Residence, Hotel, Apartment House, or any other purpose)
11. Size of existing building 200 x 200 Number of stories high 1 Height to highest point 50
12. Class of building C Material of existing walls Brick Exterior framework Wood (Wood or Steel)

Describe briefly and fully all proposed construction and work:

Change portion of Dock from wood Construction to Concrete, and enclose with wood pack.

Del Board Letter of 4-23-42

Fill in Application on other Side and Sign Statement (OVER)

FOR DEPARTMENT USE ONLY

PERMIT NO. 57885

PLANS Rec'd

Plans and Specifications checked — Zone E — Fire District No. 2

Corrections verified — Bldg. Line 10 Ft. — Street Widening Ft.

Plans, Specifications and Application rechecked and approved

Application checked and approved 4/27/42 Clerk

For Plans See — Filed with

SPRINKLER Required Valuation Included — Specified Yes—No

Fee. 5.50

Stamp here when Permit is issued

APR 27 1942

Inspector

PLANS, SPECIFICATIONS, and other data must be filed if required.

NEW CONSTRUCTION

Size of Addition.....x.....Size of Lot.....x.....Number of Stories when complete.....

Material of Foundation.....Width of Footing.....Depth of footing below ground.....

Width Foundation Wall.....Size of Redwood Sill.....x.....Material Exterior Walls.....

Size of Exterior Studs.....x.....Size of Interior Bearing Studs.....x.....

Joists: First Floor.....x.....Second Floor.....x.....Rafters.....x.....Roofing Material.....

I have carefully examined and read both sides of this completed Application and know the same is true and correct and hereby certify and agree, if a Permit is issued, that all the provisions of the Building Ordinances and State Laws will be complied with whether herein specified or not; also certify that plans and specifications, if required to be filed, will conform to all of the provisions of the Building Ordinances and State laws.

Sign Here California Consumers Corp.
(Owner or Authorized Agent)

By F. O. Gantz

FOR DEPARTMENT USE ONLY

Application	Fire District.....	Bldg. Line	Termite Inspection.....
Construction.....	Zoning	Street Widening	Forced Draft Ventil.....

(1)
REINFORCED CONCRETE

Barrels of Cement.....

Tons of Reinforcing Steel.....

(2)
The building (and, or, addition) referred to in this Application is, or will be when moved, more than 100 feet from

.....Street

Sign Here.....
(Owner or Authorized Agent)

(3)
No required windows will be obstructed.

Sign Here.....
(Owner or Authorized Agent)

(4)
There will be an unobstructed passageway at least ten (10) feet wide, extending from any dwelling on lot to a Public Street or Public Alley at least 10 feet in width.

Sign Here.....
(Owner or Authorized Agent)

REMARKS: .....

Bldg. Form 8

USE INK OR INDELIBLE PENCIL

3

CITY OF LOS ANGELES
DEPARTMENT OF BUILDING AND SAFETY
BUILDING DIVISION

Application to Alter, Repair, Move or Demolish

To the Board of Building and Safety Commissioners of the City of Los Angeles:

Application is hereby made to the Board of Building and Safety Commissioners of the City of Los Angeles, through the office of the Superintendent of Building, for a building permit in accordance with the description and for the purpose hereinafter set forth. This application is made subject to the following conditions, which are hereby agreed to by the undersigned applicant and which shall be deemed conditions entering into the exercise of the permit:

First: That the permit does not grant any right or privilege to erect any building or other structure therein described, or any portion thereof, upon any street, alley or other public place or portion thereof.

Second: That the permit does not grant any right or privilege to use any building or other structure therein described, or any portion thereof, for any purpose that is, or may hereafter be prohibited by ordinance of the City of Los Angeles.

Third: That the granting of the permit does not affect or prejudice any claim of title to, or right of possession in, the property described in such permit.

REMOVED FROM	REMOVED TO
Lot 67-88-89-90	Lot
Tract Goodwin	Tract

Present location of building: 658 Mesquit St. (House Number and Street)

New location of building: (House Number and Street)

Between what cross streets: Jesse & 6 St.

Approved by City Engineer.

Deputy.

1. Purpose of PRESENT building Water Cooling Tower Families Rooms (Store, Residence, Apartment House, Hotel, or any other purpose)
2. Use of building AFTER alteration or moving Families Rooms
3. Owner (Print Name) The Howard Stanford Corp. Phone TR 2694
4. Owner's Address 658 Mesquit St.
5. Certificated Architect State License No. Phone
6. Licensed Engineer D. W. Barnes State License No. F371 Phone AN-2-1111
7. Contractor The Ewer Con. Ltd. State License No. 511 Phone AN-2-1111
8. Contractor's Address 2500 So. Atlantic Blvd. Ewer QR
9. VALUATION OF PROPOSED WORK {Including all labor and material and all permanent lighting, heating, ventilating, water supply, plumbing, fire sprinkler, electrical wiring and/or elevator equipment therein or thereon.} $ 250
10. State how many buildings NOW on lot and give use of each. Several Food Process Plant (Residence, Hotel, Apartment House, or any other purpose)
11. Size of existing building 8 x 30 Number of stories high 42' Height to highest point
12. Class of building D Material of existing walls RW Exterior framework Wood (Wood or Steel)

Describe briefly and fully all proposed construction and work:

Consists of dismantling existing water cooling tower & concrete base. New tower of equal size will replace this. Filed plan check No. 5323-L

9-24-41 Ord

Fill in Application on other Side and Sign Statement (OVER)

FOR DEPARTMENT USE ONLY

PERMIT NO. 22269	Plans and Specifications checked	Zone M3	Fire District No. 2
	Corrections verified	Bldg. Line 0 Ft.	Street Widening 0 Ft.
PLANS Rec'd	Plans, Specifications and Applications rechecked and approved	Application checked and approved	Fee 5.50 Stamp here when Permit is issued
	For Plans See / Filed with	SPRINKLER Required / Specified Yes—No / Valuation Included	Inspector

PLANS, SPECIFICATIONS, and other data must be filed if required.

NEW CONSTRUCTION

Size of Addition 12'6" x 50'10" Size of Lot ..... x ..... Number of Stories when complete 2 6'0" H.

Material of Foundation CONC. Width of Footing SEE PLANS Depth of footing below ground .....

Width Foundation Wall SEE PLANS Size of Redwood Sill ..... x ..... Material Exterior Walls .....

Size of Exterior Studs 4"x4" x ..... Size of Interior Bearing Studs 4" x 4"

Joists: First Floor ..... x ..... Second Floor ..... x ..... Rafters ..... x ..... Roofing Material .....

I have carefully examined and read both sides of this completed Application and know the same is true and correct and hereby certify and agree, if a Permit is issued, that all the provisions of the Building Ordinances and State Laws will be complied with whether herein specified or not; also certify that plans and specifications, if required to be filed, will conform to all of the provisions of the Building Ordinances and State laws.

Sign Here ..... The Felmen Corp. Ltd.
(Owner or Authorized Agent)

By ..... E. Felmen

FOR DEPARTMENT USE ONLY

Application	Fire District	Bldg. Line	Termite Inspection .....
Construction	Zoning	Street Widening	Forced Draft Ventil .....

(1)
REINFORCED CONCRETE

Barrels of Cement .....

Tons of Reinforcing Steel .....

(2)
The building (and, or, addition) referred to in this Application is, or will be when moved, more than 100 feet from

..... Street

Sign Here .....
(Owner or Authorized Agent)

(3)
No required windows will be obstructed.

Sign Here .....
(Owner or Authorized Agent)

(4)
There will be an unobstructed passageway at least ten (10) feet wide, extending from any dwelling on lot to a Public Street or Public Alley at least 10 feet in width.

Sign Here .....
(Owner or Authorized Agent)

REMARKS: .....

644 Mesquite ..... Address of Building

CC ..... Owner

..... Owner's Address

..... (Post Office) (Zone) (State)

Permit Number ..... Year

Form B-95—30M—11-43

CITY OF LOS ANGELES
DEPARTMENT
OF
BUILDING AND SAFETY

CERTIFICATE OF OCCUPANCY

Date Certificate Issued:

..... 19....

This certifies that, so far as ascertained by or made known to the undersigned, the building at the above address complies with the applicable requirements of the Municipal Code, as follows: Chapter 1, as to permitted uses of said property; Chapter 9, Articles 1, 3, 4, and 5; and with the applicable requirements of the State Housing Act,—for the following occupancies:

NOTE: Any change of use or occupancy must be approved by the Department of Building and Safety.

G. E. MORRIS
Superintendent of Building

By .....

CITY OF LOS ANGELES

DEPARTMENT OF BUILDING AND SAFETY

BUILDING DIVISION

No. 4657

CERTIFICATE OF COMPLETION

Los Angeles, Calif., Nov. 7, 1940

THIS CERTIFIES that the Santa Anna Paint Co.

ng, located at 644 Main St. Street,

Each Building Permit No. 36654 was issued Sept. 16, 1940,

een inspected and ~~found to comply with Building Ordinance provisions.~~

REPLACEABLE Certificate issued upon
request subject to action of Board of Appeals
effective Sept. 12, 1940

BOARD OF BUILDING AND SAFETY,

By [illegible]

Chief Clerk.

15

Bldg. Form 8

USE INK OR INDELIBLE PENCIL

3

CITY OF LOS ANGELES

DEPARTMENT OF BUILDING AND SAFETY

BUILDING DIVISION

Application to Alter, Repair, Move or Demolish

To the Board of Building and Safety Commissioners of the City of Los Angeles:

Application is hereby made to the Board of Building and Safety Commissioners of the City of Los Angeles, through the office of the Superintendent of Building, for a building permit in accordance with the description and for the purpose hereinafter set forth. This application is made subject to the following conditions, which are hereby agreed to by the undersigned applicant and which shall be deemed conditions entering into the exercise of the permit:

First: That the permit does not grant any right or privilege to erect any building or other structure therein described, or any portion thereof, upon any street, alley or other public place or portion thereof.

Second: That the permit does not grant any right or privilege to use any building or other structure therein described, or any portion thereof, for any purpose that is, or may hereafter be prohibited by ordinance of the City of Los Angeles.

Third: That the granting of the permit does not affect or prejudice any claim of title to, or right of possession in, the property described in such permit.

REMOVED FROM	REMOVED TO
Lot.....	Lot.....
.....	.....
Tract.....	Tract.....

Approved by City Engineer.

.....
Deputy.

Present location of building } 658 MESQUIT ST. LOS ANGELES, CAL.
(House Number and Street)

New location of building } 658 MESQUIT ST. LOS ANGELES, CAL.
(House Number and Street)

Between what cross streets } 6th and 7th and Santa Fe and R.R.

1. Purpose of PRESENT building FRUIT BINS Families ~~Rooms~~
(Store, Residence, Apartment House, Hotel, or any other purpose)
2. Use of building AFTER alteration or moving FRUIT BINS Families ~~Rooms~~
3. Owner (Print Name) HYLAND-STANFORD CORP. Phone
4. Owner's Address 658 MESQUIT ST LOS ANGELES, CAL
5. Certificated Architect NONE State License No. — Phone —
6. Licensed Engineer NONE State License No. — Phone —
7. Contractor NONE State License No. — Phone —
8. Contractor's Address NONE
9. VALUATION OF PROPOSED WORK {Including all labor and material and all permanent lighting, heating, ventilating, water supply, plumbing, fire sprinkler, electrical wiring and/or elevator equipment therein or thereon.} $ 1,500.00 Gen
10. State how many buildings NOW on lot and give use of each. } ONE SMALL FRUIT BIN.
(Residence, Hotel, Apartment House, or any other purpose)
11. Size of existing building 11' x 20' Number of stories high ONE Height to highest point 20'
12. Class of building "D" Material of existing walls WOOD Exterior framework WOOD
(Wood or Steel)

Describe briefly and fully all proposed construction and work:

6"X6" UPRIGHTS 2"X6" BRACES 2"X3" SLATS 1" APART
NO ROOF, 2"X8" FLOOR JOISTS, WITH 1"X12" FLOOR BOARDS COVERED WITH 26 GAUGE METAL
This Class "D" Building is to be used as storage
Bins for Oranges Grapefruit, Lemons & Limes etc,
1/2" TIE RODS GOING THROUGH BOTH WAYS, 1/2" BOLTS USED IN ALL JOINTS

Fill in Application on other Side and Sign Statement (OVER)

FOR DEPARTMENT USE ONLY				
PERMIT NO. 4479	Plans and Specifications checked	Zone E	Fire District No. 2	Fee 1.50 Stamp here when Permit is issued
	Corrections verified	Bldg. Line NO Ft.	Street Widening Ft.	FEB 16 '38
PLANS Rec'd	Plans, Specifications and Applications rechecked and approved	Application checked and approved 2/16/38 Clerk		Inspector
	For Plans See / Filed with	SPRINKLER Required / Specified Non-Ass.		

PLANS, SPECIFICATIONS, and other data must be filed if required.

NEW CONSTRUCTION

Size of Addition 11" x 30" Size of Lot 30' x 110' Number of Stories when complete ONE

Material of Foundation STEEL AND CONCRETE Width of Footing 24" 12" Depth of footing below ground 3'

Width Foundation Wall 6" Size of Redwood Sill. ——— Material Exterior Walls WOOD

Size of Exterior Studs 6" x 6" Size of Interior Bearing Studs 2" x 6"

Joists: First Floor 2" x 8" Second Floor ——— Rafters ——— Roofing Material ———

I have carefully examined and read both sides of this completed Application and know the same is true and correct and hereby certify and agree, if a Permit is issued, that all the provisions of the Building Ordinances and State Laws will be complied with whether herein specified or not; also certify that plans and specifications, if required to be filed, will conform to all of the provisions of the Building Ordinances and State laws.

Sign Here George R. Baker
(Owner or Authorized Agent)

By .....

FOR DEPARTMENT USE ONLY

Application [illegible]	Fire District #2	Bldg. Line [illegible]	Termite Inspection .....
Construction	Zoning [illegible]	Street Widening [illegible]	Forced Draft Ventil.....

(1)
REINFORCED CONCRETE

Barrels of Cement.....

Tons of Reinforcing Steel.....

(2)
The building (and, or, addition) referred to in this Application is, or will be when moved, more than 100 feet from

.....Street

Sign Here.....
(Owner or Authorized Agent)

(3)
No required windows will be obstructed.

Sign Here.....
(Owner or Authorized Agent)

(4)
There will be an unobstructed passageway at least ten (10) feet wide, extending from any dwelling on lot to a Public Street or Public Alley at least 10 feet in width.

Sign Here.....
(Owner or Authorized Agent)

REMARKS: OK LB - Jan 31, 1938 Jmc.

PLAN CHECKING

RECEIPT NO. 18997

VALUATION $ 1500 00

FEE PAID $ 3 00

Bldg. Form 2

2

CITY OF LOS ANGELES

DEPARTMENT OF BUILDING AND SAFETY

BUILDING DIVISION

Application for the Erection of a Building

OF

CLASS "D"

To the Board of Building and Safety Commissioners of the City of Los Angeles:

Application is hereby made to the Board of Building and Safety Commissioners of the City of Los Angeles, through the office of the Superintendent of Building, for a building permit in accordance with the description and for the purpose hereinafter set forth. This application is made subject to the following conditions, which are hereby agreed to by the undersigned applicant and which shall be deemed conditions entering into the exercise of the permit:

First: That the permit does not grant any right or privilege to erect any building or other structure therein described, or any portion thereof, upon any street, alley or other public place or portion thereof.

Second: That the permit does not grant any right or privilege to use any building or other structure therein described, or any portion thereof, for any purpose that is, or may hereafter be prohibited by ordinance of the City of Los Angeles.

Third: That the granting of the permit does not affect or prejudice any claim of title to, or right of possession in, the property described in such permit.

Lot No. ALL OF LOTS 87 TO 90

Tract GOODWIN TRACT - MAP RECORDED IN BOOK 11 PAGE 42 MISC. RECORDS OF THE COUNTY OF LOS ANGELES

Location of Building 658 MESQUITE STREET (House Number and Street)

Between what cross streets 6th TO 7th

Approved by City Engineer

[signature] Deputy.

USE INK OR INDELIBLE PENCIL

~~[illegible]~~ - IN CONC. BASIN.

1. Purpose of ~~building~~ COOLING TOWER ~~Families~~ ~~Rooms~~ (Store, Residence, Apartment House, Hotel, or any other purpose)
2. Owner (Print Name) HYLAND-STANFORD CO. Phone TR 2694
3. Owner's address 658 MESQUITE ST.
4. Certificated Architect State License No. Phone
5. Licensed Engineer D. W. DARNELL State License No. 4371 Phone AD 8101
6. Contractor FLUOR CORPORATION LTD State License No. 514 Phone AD 8101
7. Contractor's address 909 E. 59TH ST. L. A.
8. VALUATION OF PROPOSED WORK (Including all labor and material and all permanent lighting, heating, ventilating, water supply, plumbing, fire sprinkler, electrical wiring and/or elevator equipment therein or thereon.) $ Q.R.B.B. 1600 00
9. State how many buildings NOW on lot and give use of each. BOILER HOUSE & ORANGE JUICE PLANT. (Store, Residence, Apartment House, Hotel, or any other purpose)
10. Size of ~~new building~~ TOWER 14 x 14'-4" ~~No. Stories~~ Height to highest point 49' Size lot ~~—~~ x ~~—~~
11. Type of soil SANDY LOAM Foundation (Material) R. CONC. Depth in ground 2'-0"
12. Width of footing SEE BASIN PLANS. Width of foundation wall ~~Size of redwood sill~~ ~~—~~ x ~~—~~
13. Material exterior wall Size of studs: (Exterior) x (Interior bearing) x
14. Joist: First floor x Second floor x Rafters x Material of roof
15. Chimney (Material) Size Flue x No. inlets each flue Depth footing in ground

SEE DETAILS.

I have carefully examined and read the above completed Application and know the same is true and correct, and hereby certify and agree that if a permit is issued all the provisions of the Building Ordinance and State Laws will be complied with whether herein specified or not; I also certify that plans and specifications filed will conform to all the Building Ordinances and State Laws.

Sign here Fluor Corporation Ltd. (Owner or Authorized Agent)

By [signature]

Plans, Specifications and other data must be filed if required.

6/13/36 AD 8101 760

PERMIT NO. 14840	FOR DEPARTMENT USE ONLY 5525		Fee 7.60
	Plans and Specifications checked [signature]	Zone TVT 2	Fire District No. # 2
	Corrections verified [signature]	Bldg. Line 4in Ft.	Street Widening 4in Ft.
PLANS	Plans, Specifications and Application recheked and approved [signature]	Application checked and approved 6/16/36 [signature] Clerk	Stamp here when Permit is issued JUN 16 1936
Roll [illegible]	For Plans See / Filed with	SPRINKLER Required Valve Seal Included / Specified Yes—No	Inspector [signature]

FOR DEPARTMENT USE ONLY

Application	Fire District	Bldg. Line	Forced Draft Ventil.....
Construction.....	Zoning	Street Widening	

(1)
REINFORCED CONCRETE

Barrels of Cement.....16 Lath of Cement

Tons of Reinforcing Steel.....

(2)
The building referred to in this Application will be more than 100 feet from

.....Street

Sign Here.....
(Owner or Authorized Agent)

(3) This building will be not less than 10 feet from any other building used for residential purposes on this lot.

Sign here.....
(Owner or Authorized Agent)

(4)
There will be an unobstructed passageway at least ten (10) feet wide, extending from any dwelling on lot to a Public Street or Public Alley at least 10 feet in width.

Sign Here.....
(Owner or Authorized Agent)

REMARKS: .....

IN CHECKING

RECEIPT NO. 2766

VALUATION $ 1600.00

FEE PAID $ 3.00

Bldg. Form 3

USE INK OR INDELIBLE PENCIL

3

CITY OF LOS ANGELES
DEPARTMENT OF BUILDING AND SAFETY
BUILDING DIVISION

Application to Alter, Repair, Move or Demolish

To the Board of Building and Safety Commissioners of the City of Los Angeles:

Application is hereby made to the Board of Building and Safety Commissioners of the City of Los Angeles, through the office of the Superintendent of Building, for a building permit in accordance with the description and for the purpose hereinafter set forth. This application is made subject to the following conditions, which are hereby agreed to by the undersigned applicant and which shall be deemed conditions entering into the exercise of the permit:

First: That the permit does not grant any right or privilege to erect any building or other structure therein described, or any portion thereof, upon any street, alley or other public place or portion thereof.

Second: That the permit does not grant any right or privilege to use any building or other structure therein described, or any portion thereof, for any purpose that is, or may hereafter be prohibited by ordinance of the City of Los Angeles.

Third: That the granting of the permit does not affect or prejudice any claim of title to, or right of possession in, the property described in such permit.

REMOVED FROM	REMOVED TO
Lot.....	Lot.....
.....	.....
Tract.....	Tract.....

Present location of building } 658 S. Mesquite St.
(House Number and Street)

New location of building } .....
(House Number and Street)

Between what cross streets } Sixth + Seventh Sts.

Approved by City Engineer.

.....
Deputy.

1. Purpose of PRESENT building..... Factory ..... Families..... Rooms.....
(Store, Residence, Apartment House, Hotel, or any other purpose)
2. Use of building AFTER alteration or moving..... Families..... Rooms.....
3. Owner (Print Name)..... Hyland - Stanford Co. ..... Phone.....
4. Owner's Address..... 650 S. Mesquite St. .....
5. Certificated Architect..... None ..... State License No. ..... Phone.....
6. Licensed Engineer..... State License No. ..... Phone.....
7. Contractor ..... State License No. ..... Phone.....
8. Contractor's Address.....
9. VALUATION OF PROPOSED WORK {Including all labor and material and all permanent lighting, heating, ventilating, water supply, plumbing, fire sprinkler, electrical wiring and/or elevator equipment therein or thereon.} $ 300.00
10. State how many buildings NOW on lot and give use of each. } .....
(Residence, Hotel, Apartment House, or any other purpose)
11. Size of existing building 65 x 80 Number of stories high 1 Height to highest point.....
12. Class of building D Material of existing walls Steel Exterior framework Steel
(Wood or Steel)

Describe briefly and fully all proposed construction and work:

Add wood joists and flooring for mezzanine floor
Add studs and plaster to enclose 1 story
office laboratory

File with permit # 5035

Fill in Application on other Side and Sign Statement (OVER)

PERMIT NO.	FOR DEPARTMENT USE ONLY		Fee 2.50
8806	Plans and Specifications checked [illegible]	Zone 113 / Fire District No. 2	Stamp here when Permit is issued
	Corrections verified [illegible]	Bldg. Line No Ft. / Street Widening Ft.	APR 15 1916
PLANS	Plans, Specifications and Applications rechecked and approved [illegible]	Application checked and approved [illegible] Clerk	
Rec'd	For Plans See / Filed with 5035 5/6	SPRINKLER Required / Specified Valuation Included Yes—No	Inspector [illegible]

PLANS, SPECIFICATIONS, and other data must be filed if required.

NEW CONSTRUCTION

Size of Addition..... ....x.... .....Size of Lot.....x..... ...Number of Stories when complete.....

Material of Foundation.....Width of Footing.....Depth of footing below ground.....

Width Foundation Wall. .. ..Size of Redwood Sill.....x.....Material Exterior Walls.....

Size of Exterior Studs.....x..... .....Size of Interior Bearing Studs..... .....x..... .....

Joists: First Floor.....x.....Second Floor.....x.....Rafters.....x.....Roofing Material.....

I have carefully examined and read both sides of this completed Application and know the same is true and correct and hereby certify and agree, if a Permit is issued, that all the provisions of the Building Ordinances and State Laws will be complied with whether herein specified or not; also certify that plans and specifications, if required to be filed, will conform to all of the provisions of the Building Ordinances and State laws.

Sign Here..Hyland-Stanford Co.....
(Owner or Authorized Agent)

By..E.Klemm (Mgr. Engineering Corps)....

FOR DEPARTMENT USE ONLY

Application	Fire District	Bldg. Line	Termite Inspection.....
Construction.....	Zoning	Street Widening	Forced Draft Ventil.....

(1)
REINFORCED CONCRETE

Barrels of Cement.....none.....

Tons of Reinforcing Steel.....none.....

(2)
The building (and, or, addition) referred to in this Application is, or will be when moved, more than 100 feet from

.....Street

Sign Here..Hyland Stanford Co.....
(Owner or Authorized Agent)

(3)
No required windows will be obstructed.

Sign Here.....
(Owner or Authorized Agent)

(4)
There will be an unobstructed passageway at least ten (10) feet wide, extending from any dwelling on lot to a Public Street or Public Alley at least 10 feet in width.

Sign Here.....
(Owner or Authorized Agent)

REMARKS: .....

File with permit #5035

Bldg. Form 8

USE INK OR INDELIBLE PENCIL

3

CITY OF LOS ANGELES

DEPARTMENT OF BUILDING AND SAFETY

BUILDING DIVISION

Application to Alter, Repair, Move or Demolish

To the Board of Building and Safety Commissioners of the City of Los Angeles:

Application is hereby made to the Board of Building and Safety Commissioners of the City of Los Angeles, through the office of the Superintendent of Building, for a building permit in accordance with the description and for the purpose hereinafter set forth. This application is made subject to the following conditions, which are hereby agreed to by the undersigned applicant and which shall be deemed conditions entering into the exercise of the permit:

First: That the permit does not grant any right or privilege to erect any building or other structure therein described, or any portion thereof, upon any street, alley or other public place or portion thereof.

Second: That the permit does not grant any right or privilege to use any building or other structure therein described, or any portion thereof, for any purpose that is, or may hereafter be prohibited by ordinance of the City of Los Angeles.

Third: That the granting of the permit does not affect or prejudice any claim of title to, or right of possession in, the property described in such permit.

REMOVED FROM	REMOVED TO
Lot.....	Lot 8-9-90-91
.....	.....
Tract.....	Tract.....

Present location of building } .....
(House Number and Street)

New location of building } 658 Mesquite st
(House Number and Street)

Between what cross streets } 6th 7

Approved by City Engineer.

.....
Deputy.

1. Purpose of PRESENT building Factory Families..... Rooms.....
(Store, Residence, Apartment House, Hotel, or any other purpose)
2. Use of building AFTER alteration or moving Same Families..... Rooms.....
3. Owner (Print Name) Hyland Stanford Co Phone.....
4. Owner's Address 658 Mesquite st
5. Certificated Architect ..... State License No..... Phone.....
6. Licensed Engineer Milton W Nigg State License No. 3525 Phone.....
7. Contractor Nigg Engineering Corp State License No. 6407 Phone.....
8. Contractor's Address Covina Calif
9. VALUATION OF PROPOSED WORK {Including all labor and material and all permanent lighting, heating, ventilating, water supply, plumbing, fire sprinkler, electrical wiring and/or elevator equipment therein or thereon.} $ 2000.00
10. State how many buildings NOW on lot and give use of each. } 3 - 1 Factory
(Residence, Hotel, Apartment House, or any other purpose)
11. Size of existing building 1 ... x ... Number of stories high 1 Height to highest point.....
12. Class of building D Material of existing walls Steel Exterior framework Steel
(Wood or Steel)

Describe briefly and fully all proposed construction and work:

Addition of Boiler Room 20 x 35 to existing factory Bldg

Fill in Application on other Side and Sign Statement (OVER)

FOR DEPARTMENT USE ONLY

PERMIT NO 6373

PLANS 3127

Plans and Specifications checked

Zone M 3 Fire District No. 2

Corrections verified

Bldg. Line 10 Ft. Street Widening Ft.

Plans, Specifications and Applications rechecked and approved

Application checked and approved 3-17-36 Clerk

For Plans Fee Filed with

SPRINKLER Required Valuation Included Specified Yes—No

Fee 2.00

Stamp here when Permit is issued

MAR 20 1936

Inspector

PLANS, SPECIFICATIONS, and other data must be filed if required.

NEW CONSTRUCTION

Size of Addition 20 x 35 Size of Lot 100 x 120 Number of Stories when complete 1

Material of Foundation Concrete Width of Footing 16" Depth of footing below ground 3'-6"

Width Foundation Wall 10" Size of Redwood Sill 6" x 6" Material Exterior Walls Steel

Size of Exterior Studs 4" x 6" Size of Interior Bearing Studs 4" x

Joists: First Floor x Second Floor x Rafters x Roofing Material 24 ga. C.G.I.

I have carefully examined and read both sides of this completed Application and know the same is true and correct and hereby certify and agree, if a Permit is issued, that all the provisions of the Building Ordinances and State Laws will be complied with whether herein specified or not; also certify that plans and specifications, if required to be filed, will conform to all of the provisions of the Building Ordinances and State laws.

Sign Here Mgg Engineering Corp.
(Owner or Authorized Agent)

By H. C. Mgg

FOR DEPARTMENT USE ONLY

Application	Fire District	Bldg. Line	Termite Inspection
Construction	Zoning	Street Widening	Forced Draft Ventil.

(1)
REINFORCED CONCRETE

Barrels of Cement 3

Tons of Reinforcing Steel 1/20 Tons

(2)
The building (and, or, addition) referred to in this Application is, or will be when moved, more than 100 feet from

Street

Sign Here
(Owner or Authorized Agent)

(3)
No required windows will be obstructed.

Sign Here
(Owner or Authorized Agent)

(4)
There will be an unobstructed passageway at least ten (10) feet wide, extending from any dwelling on lot to a Public Street or Public Alley at least 10 feet in width.

Sign Here
(Owner or Authorized Agent)

REMARKS:

PLAN CHECKING

RECEIPT NO. 6331

VALUATION $ 2000 00

FEE PAID $ 3 00

Bldg. Form 2

2

CITY OF LOS ANGELES

DEPARTMENT OF BUILDING AND SAFETY

BUILDING DIVISION

Application for the Erection of a Building

OF

CLASS "D"

To the Board of Building and Safety Commissioners of the City of Los Angeles:

Application is hereby made to the Board of Building and Safety Commissioners of the City of Los Angeles, through the office of the Superintendent of Building, for a building permit in accordance with the description and for the purpose hereinafter set forth. This application is made subject to the following conditions, which are hereby agreed to by the undersigned applicant and which shall be deemed conditions entering into the exercise of the permit:

First: That the permit does not grant any right or privilege to erect any building or other structure therein described, or any portion thereof, upon any street, alley, or other public place or portion thereof.

Second: That the permit does not grant any right or privilege to use any building or other structure therein described, or any portion thereof, for any purpose that is, or may hereafter be prohibited by ordinance of the City of Los Angeles.

Third: That the granting of the permit does not affect or prejudice any claim of title to, or right of possession in, the property described in such permit.

Lot No.....

.....

Tract.....

Location of Building 658 Mesquit St (House Number, and Street)

Between what cross streets 6th & 7th St.

Approved by City Engineer

.....
Deputy.

USE INK OR INDELIBLE PENCIL

1. Purpose of building Boiler Stack (Store, Residence, Apartment House, Hotel or any other purpose) Families.....Rooms.....
2. Owner (Print Name) HOLLAND STANFORD Phone.....
3. Owner's address 658 Mesquit St
4. Certificated Architect.....State License No.....Phone.....
5. Licensed Engineer.....State License No.....Phone.....
6. Contractor Chas Terry & Son State License No. 7471 Phone P.G. 4642
7. Contractor's address 2014 W 9th St
8. VALUATION OF PROPOSED WORK {Including all labor and material and all permanent lighting, heating, ventilating, water supply, plumbing, fire sprinkler, electrical wiring and/or elevator equipment therein or thereon.} $ 700.00 Flue
9. State how many buildings NOW on lot and give use of each. ..... (Store, Residence, Apartment House, Hotel, or any other purpose)
10. Size of new building 43" diam. No. Stories.....Height to highest point 90'.....Size lot.....x.....
11. Type of soil Sandy Foundation (Material) Concrete Depth in ground 2'-0"
12. Width of footing 8'-6" Width of foundation Wall 2' Size of Redwood Sill.....x.....
13. Material Exterior Wall.....Size of studs (Exterior).....x.....(Interior Bearing).....x.....
14. Joists: First Floor.....x.....Second floor.....x.....Rafters.....x.....Material of Roof.....
15. Chimney (Material).....Size Flue.....x.....No. Inlets each flue.....Depth footing in ground.....

I have carefully examined and read the above completed Application and know the same is true and correct, and hereby certify and agree that if a permit is issued all the provisions of the Building Ordinances and State Laws will be complied with, whether herein specified or not; I also certify that plans and specifications filed will conform to all the Building Ordinances and State Laws.

Sign here Holland S. Stanford Co. (Owner or Authorized Agent)

By G Baker Mgr

Plans Specifications and other data must be filed if required.

Per Board Letter

FOR DEPARTMENT USE ONLY

PERMIT NO. 12241	Plans and Specifications checked Mansfield	Zone E	Fire District No. 7
	Corrections verified Mansfield	Bldg. Line No Ft.	Street Widening Ft.
PLANS Rec'd 4/29/36	Plans, Specifications and Application rechecked and approved. W. A. Mueller	Application checked and approved 5/20/36 L. Vega Clerk	Fee 4.5 Stamp here when Permit is issued MAY 21 1936
	For Plans See / Filed with	SPRINKLER Valuation Included Yes—No Specified	Inspector J Tuck

FOR DEPARTMENT USE ONLY

Application..... Construction.....	Fire District..... Zoning.....	Bldg. Line..... Street widening.....	Forced Draft Ventil.....

(1)

REINFORCED CONCRETE

Barrels of Cement.....

Tons of Reinforcing Steel.....

(2)

The building referred to in this Application will be more than 100 feet from

.....Street

Sign here .....
(Owner or Authorized Agent)

(3) This building will be not less than 10 feet from any other building used for residential purposes on this lot.

Sign here.....
(Owner or Authorized Agent)

(4)

There will be an unobstructed passageway at least 10 feet wide, extending from any dwelling on lot to a Public Street or Public Alley at least 10 feet in width.

Sign here.....
(Owner or Authorized Agent)

REMARKS: Use Brand Rite - K mark
3 Sq mill co — Dumont 4/23/36

Bldg. Form 2

2

CITY OF LOS ANGELES
DEPARTMENT OF BUILDING AND SAFETY
BUILDING DIVISION

Application for the Erection of a Building
OF
CLASS "D" Steel

To the Board of Building and Safety Commissioners of the City of Los Angeles:

Application is hereby made to the Board of Building and Safety Commissioners of the City of Los Angeles, through the office of the Superintendent of Building, for a building permit in accordance with the description and for the purpose hereinafter set forth. This application is made subject to the following conditions, which are hereby agreed to by the undersigned applicant and which shall be deemed conditions entering into the exercise of the permit:

First: That the permit does not grant any right or privilege to erect any building or other structure therein described, or any portion thereof, upon any street, alley, or other public place or portion thereof.

Second: That the permit does not grant any right or privilege to use any building or other structure therein described, or any portion thereof, for any purpose that is, or may hereafter be prohibited by ordinance of the City of Los Angeles.

Third: That the granting of the permit does not affect or prejudice any claim of title to, or right of possession in, the property described in such permit.

Lot No.....

.....

Tract.....

Location of Building 658 Mesquite St. (House Number, and Street) — Approved by City Engineer

Between what cross streets 6th & 7th — .....Deputy.

USE INK OR INDELIBLE PENCIL

1. Purpose of building Manuf. Bldg. (Store, Residence, Apartment House, Hotel or any other purpose) Families — Rooms.....
2. Owner (Print Name) ~~Hyland~~ Hyland Stanford Co Phone.....
3. Owner's address 658 Mesquite St.
4. Certificated Architect..... State License No..... Phone.....
5. Licensed Engineer M. Nigh State License No. 3525 Phone.....
6. Contractor Nigh Eng Corp State License No. 4702 Phone 18071
7. Contractor's address Covina Blvd Covina Calif. O.K. Flue
8. VALUATION OF PROPOSED WORK (Including all labor and material and all permanent lighting, heating, ventilating, water supply, plumbing, fire sprinkler, electrical wiring and/or elevator equipment therein or thereon.) $ 4500 ~
9. State how many buildings NOW on lot and give use of each. 3 Manuf. (Store, Residence, Apartment House, Hotel, or any other purpose)
10. Size of new building 58 x 33 No. Stories 1 Height to highest point 26 Size lot 80 x 95
11. Type of soil Rocky Foundation (Material) Conc. Depth in ground 36"
12. Width of footing 2'-0" x 1'-4" Width of foundation Wall 6" Size of Redwood Sill — x.....
13. Material Exterior Wall Steel Size of studs: (Exterior) Steel x..... (Interior Bearing) ..... x.....
14. Joists: First Floor Steel Second floor ..... x ..... Rafters Steel Material of Roof Steel
15. Chimney (Material) — Size Flue — x — No. Inlets each flue ..... Depth footing in ground.....

I have carefully examined and read the above completed Application and know the same is true and correct, and hereby certify and agree that if a permit is issued all the provisions of the Building Ordinances and State Laws will be complied with, whether herein specified or not; I also certify that plans and specifications filed will conform to all the Building Ordinances and State Laws.

Sign here Nigh Eng Corp (Owner or Authorized Agent)

Plans Specifications and other data must be filed if required.

By Jas A Brandley

FOR DEPARTMENT USE ONLY 6525			
PERMIT NO. 3564	Plans and Specifications checked	Zone M3	Fire District No. # 2
	Corrections verified	Bldg. Line 20 Ft.	Street Widening Ft.
PLANS	Plans, Specifications and Application rechecked and approved.	Application checked and approved	Fee 6.50
Rec'd	For Plans see	Filed with	Required Valuation Included Yes — No — Specified
			Stamp here when Permit is issued MAR -5 1935
			Inspector

FOR DEPARTMENT USE ONLY

Application.....	Fire District.....	Bldg. Line.....	Forced Draft Ventil.....
Construction.....	Zoning.....	Street widening.....	

(1)

REINFORCED CONCRETE

Barrels of Cement.....

Tons of Reinforcing Steel.....

(2)

The building referred to in this Application will be more than 100 feet from

.....Street

Sign here .....
(Owner or Authorized Agent)

(3) This building will be not less than 10 feet from any other building used for residential purposes on this lot.

Sign here.....
(Owner or Authorized Agent)

(4)

There will be an unobstructed passageway at least 10 feet wide, extending from any dwelling on lot to a Public Street or Public Alley at least 10 feet in width.

Sign here.....
(Owner or Authorized Agent)

REMARKS:.....

PLAN CHECKING

RECEIPT NO. 25574

VALUATION $ 4V10.00

FEE PAID $ 10.00

Bldg. Form 2

2

CITY OF LOS ANGELES

DEPARTMENT OF BUILDING AND SAFETY

BUILDING DIVISION

Application for the Erection of a Building

OF

CLASS "D"

To the Board of Building and Safety Commissioners of the City of Los Angeles:

Application is hereby made to the Board of Building and Safety Commissioners of the City of Los Angeles, through the office of the Superintendent of Building, for a building permit in accordance with the description and for the purpose hereinafter set forth. This application is made subject to the following conditions, which are hereby agreed to by the undersigned applicant and which shall be deemed conditions entering into the exercise of the permit:

First: That the permit does not grant any right or privilege to erect any building or other structure therein described, or any portion thereof, upon any street, alley or other public place or portion thereof.

Second: That the permit does not grant any right or privilege to use any building or other structure therein described, or any portion thereof, for any purpose that is, or may hereafter be prohibited by ordinance of the City of Los Angeles.

Third: That the granting of the permit does not affect or prejudice any claim of title to, or right of possession in, the property described in such permit.

Lot No. 89-90-91

Tract

Location of Building 658 MESQUITE ST. (House Number and Street)

Between what cross streets SIXTH & SEVENTH STS.

Approved by City Engineer

Deputy.

USE INK OR INDELIBLE PENCIL

1. Purpose of building BOILER House - factory Bldg. (Store, Residence, Apartment House, Hotel, or any other purpose) Families — Rooms —
2. Owner (Print Name) HYLAND STANFORD Co INC. Phone
3. Owner's address 658 MESQUITE ST.
4. Certificated Architect State License No. Phone
5. Licensed Engineer MILTON W. NIGG State License No. 3525 Phone
6. Contractor NIGG ENG. CORP. State License No. 6407 Phone COVINA 18071
7. Contractor's address COVINA CALIF.
8. VALUATION OF PROPOSED WORK (Including all labor and material and all permanent lighting, heating, ventilating, water supply, plumbing, fire sprinkler, electrical wiring and/or elevator equipment therein or thereon.) $ Of $3500.00 ~~7000.00~~
9. State how many buildings NOW on lot and give use of each. 3 BOILER House - factory - shipping shed 79' 67 (Store, Residence, Apartment House, Hotel, or any other purpose)
10. Size of new building 20' x 35'6 No. Stories 1 Height to highest point 28 Size lot 120' x 100'
11. Type of soil Foundation (Material) Concrete 6" min Depth in ground 2'9" 1'2" min
12. Width of footing Width of foundation wall Size of redwood sill x
13. Material exterior wall Sheet metal Size of studs: (Exterior) x (Interior bearing) x
14. Joist: First floor x Second floor x Rafters x Material of roof
15. Chimney (Material) Size Flue x No. inlets each flue Depth footing in ground

I have carefully examined and read the above completed Application and know the same is true and correct, and hereby certify and agree that if a permit is issued all the provisions of the Building Ordinance and State Laws will be complied with whether herein specified or not; I also certify that plans and specifications filed will conform to all the Building Ordinances and State Laws.

Sign here Nigg Engineering Corp. (Owner or Authorized Agent)

By H. L. Lewis

Plans, Specifications and other data must be filed if required.

FOR DEPARTMENT USE ONLY

PERMIT NO. 5035	Plans and Specifications checked R. L. Bennett	Zone 6	Fire District No. 2
	Corrections verified R. L. Bennett	Bldg. Line No Ft.	Street Widening Ft.
PLANS	Plans, Specifications and application rechecked and approved	Application checked and approved	Fee 22.50 Stamp here when Permit is issued MAR 6 1956
Sheet 2	For Plans See Filed with	SPRINKLER Required Valuation Included Specified Yes—No	Inspector

FOR DEPARTMENT USE ONLY

Application	Fire District.....	Bldg. Line	Forced Draft Ventil.....
Construction.....	Zoning	Street Widening	

(1)
REINFORCED CONCRETE

Barrels of Cement.....10.....

Tons of Reinforcing Steel.....1.....

(2)
The building referred to in this Application will be more than 100 feet from

.....Street

Sign Here.....
(Owner or Authorized Agent)

(3) This building will be not less than 10 feet from any other building used for residential purposes on this lot.

Sign here.....
(Owner or Authorized Agent)

(4)
There will be an unobstructed passageway at least ten (10) feet wide, extending from any dwelling on lot to a Public Street or Public Alley at least 10 feet in width.

Sign Here.....
(Owner or Authorized Agent)

REMARKS: .....

PLAN CHECKING .....

RECEIPT NO. 5926

VALUATION $ 7000

FEE $ 15.00

Valuation reduced, because of omission of Boiler room and Steel

.....

17

Bldg. Form 2

2

All Applications Must be Filled Out by Applicant

PLANS AND SPECIFICATIONS and other data must also be filed

CITY OF LOS ANGELES
DEPARTMENT OF BUILDING AND SAFETY
BUILDING DIVISION

1204

Application for the Erection of Frame Buildings
CLASS "D"

To the Board of Building and Safety Commissioners of the City of Los Angeles:

Application is hereby made to the Board of Building and Safety Commissioners of the City of Los Angeles, through the office of the Superintendent of Building, for a building permit in accordance with the description and for the purpose hereinafter set forth. This application is made subject to the following conditions, which are hereby agreed to by the undersigned applicant and which shall be deemed conditions entering into the exercise of the permit:

First: That the permit does not grant any right or privilege to erect any building or other structure therein described, or any portion thereof, upon any street, alley, or other public place or portion thereof.

Second: That the permit does not grant any right or privilege to use any building or other structure therein described, or any portion thereof, for any purpose that is, or may hereafter be prohibited by ordinance of the City of Los Angeles.

Third: That the granting of the permit does not affect or prejudice any claim of title to, or right of possession in, the property described in such permit.

TAKE TO Room No. 248 (2ND FLOOR)

CITY CLERK PLEASE VERIFY

TAKE TO ROOM No. 5 (MAIN ST.) FLOOR)

ENGINEER PLEASE VERIFY

Lot No.....Block.....
(Description of Property)

.....

.....

.....

.....

District No.....M. B. Page.....F. B. Page.....

No. 658 Mesquit St. Street
(Location of Job)

Bet. 6 + 7

O. K. City Clerk By..... Deputy

O. K. City Engineer By..... Deputy

(USE INK OR INDELIBLE PENCIL)

1. Purpose of Building Conveyor house No. of Rooms One No. of Families none
2. Owner's name Hyland-Stanford Co Phone Ua. 7824
3. Owner's address 658 Mesquit St. STATE LICENSE NO
4. Architect's name Not to be filled in unless with name of Certificated Architect or Licensed Engineer under State Act Phone
5. Contractor's name Nig Eng Corp Phone Covina 18071
6. Contractor's address Covina Cal STATE LICENSE NO 12046
7. VALUATION OF PROPOSED WORK {Including all Material, Labor, Finishing, Equipment and Appliances in Completed Building.} $ 700 00
8. Is there any existing building or permit for a building on lot? Yes How used? Industrial
9. Size of proposed building 11'6" x 32'0" Height to highest point 12 ft. Size of Lot 30 x 160
10. Number of stories in height One Character of ground Sandy loam
11. Material of foundation Conc Size of footings 2'x2' Size of wall Depth below ground 18"
12. Material of chimneys — Number of Inlets to flue — Interior size of flues — x —
13. Material of exterior walls Steel
14. Give sizes of following materials: REDWOOD MUDSILLS ..... x ..... Girders ..... x .....
    EXTERIOR studs ..... x ..... INTERIOR BEARING studs ..... x ..... Interior Non-Bearing Studs
    ..... x ..... Ceiling joists ..... x ..... Roof Rafters ..... x ..... FIRST FLOOR JOISTS ..... x .....
    Second floor joists ..... x ..... Specify material of roof .....
15. Will all provisions of State Housing Act be Complied with? Yes
16. Will all lathing and plastering Comply with Ordinance? Done
17. What Zone is property in? M-3

I have carefully examined and read the above application and know the same is true and correct, and that all provisions of the Ordinances and Laws governing Building Construction will be complied with, whether herein specified or not.

OVER

(Sign Here) Nig Eng Co Jas G Beardsley
(Owner or Authorized Agent)

FOR DEPARTMENT USE ONLY

PERMIT No.	Plans and Specifications checked and found to conform to Ordinances, State Laws, etc.	Application checked and found O. K.	Stamp here when permit is
7420	Plan Examiner.	4/10/31 Z M-3 O K Boyce H S B Clerk	APR 10 1931

Fee $3.00

FOR DEPARTMENT USE ONLY

APPLICATION	O.K.
CONSTRUCTION	O.K.
ZONING	O.K.
SET-BACK LINE	O.K.
ORD. 33761 (N. S.)	O.K.
FIRE DISTRICT	O.K.

REMARKS

All Applications Must be Filled Out by Applicant

Bldg. Form 1

PLANS AND SPECIFICATIONS and other data must also be filed

1

BUILDING DIVISION

DEPARTMENT OF BUILDING AND SAFETY

Application for the Erection of Buildings

CLASS "A" "C"

To the Board of Building and Safety Commissioners of the City of Los Angeles:

Application is hereby made to the Board of Building and Safety Commissioners of the City of Los Angeles, through the office of the Superintendent of Building, for a building permit in accordance with the description and for the purpose hereinafter set forth. This application is made subject to the following conditions, which are hereby agreed to by the undersigned applicant and which shall be deemed conditions entering into the exercise of the permit:

First: That the permit does not grant any right or privilege to erect any building or other structure therein described, or any portion thereof, upon any street, alley, or other public place or portion thereof.

Second: That the permit does not grant any right or privilege to use any building or other structure therein described, or any portion thereof, for any purpose that is, or may hereafter be prohibited by ordinance of the City of Los Angeles.

Third: That the granting of the permit does not affect or prejudice any claim of title to, or right of possession in, the property described in such permit.

TAKE TO ROOM No. 249 (2ND FLOOR)

CITY CLERK PLEASE VERIFY

Lot No. ..... Block .....
(Description of Property)

District No. ..... M. B. Page ..... F. B. Page .....

O. K. City Clerk By ..... Deputy

TAKE TO ROOM No. 5 (MAIN ST. FLOOR)

ENGINEER PLEASE VERIFY

No. 658 MESQUITE ST Street
(Location of Job)

Mesquite ST & JESSIE ST.

O. K. City Engineer By ..... Deputy

(USE INK OR INDELIBLE PENCIL)

1. Purpose of Building Boiler Room No. of Rooms 1 No. of Families .....
2. Owner's name Hyland-Standford Co Phone VA 9826
3. Owner's address 658 Mesquite ST
4. Architect's name ..... STATE LICENSE NO ..... Phone .....
   Not to be filled in unless with name of Certificated Architect or Licensed Engineer under State Act
5. Contractor's name Dewey F. Hand Phone JEFF 6387
6. Contractor's address 2754 E HOPE ST. HUNTINGTON PARK STATE LICENSE NO. RECEPT No 4191
7. TOTAL VALUATION OF BUILDING {Including all Material, Labor, Finishing, Equipment and Appliances in Completed Building.} $ 500 XX
8. Any other building or permit for a building on lot at present? YES How used? Food Mfg PLANT
9. Size of proposed building 20'-5" x 9'-6" Size of lot ..... x ..... feet
10. Number of stories in height 1 Height to highest point 15'
11. Material of foundation Concrete Character of soil Sandy
12. Material of exterior walls Brick
13. Material of interior construction Brick & PLASTER
14. Material of floors Concrete
15. Material of roof STD. Gravel Roof
16. Will all lathing and plastering comply with Ordinance? YES
17. What zone is property in? M 2

I have carefully examined and read the above application and know the same is true and correct, and hereby certify and agree, if a permit is issued, that all of the provisions of the Building Ordinances will be complied with, whether herein specified or not; also certify that plans and specifications herewith filed conform to all of the provisions of the Building Ordinances and State Laws.

☞ OVER

(Sign Here) Dewey F. Hand
(Owner or Authorized Agent)

FOR DEPARTMENT USE ONLY

PERMIT NO.	Plans and Specifications checked and found to conform to Ordinances, State Laws, etc.	Application checked and found O. K.	Stamp here (Date Stamp)
9367	Plan Examiner	5-5-31 2M-3 Clerk	RECEIVED MAY 6 1931 LOS ANGELES

PLANS

2.50

FOR DEPARTMENT USE ONLY

APPLICATION	O.K.
CONSTRUCTION	O.K.
ZONING	O.K.
SET-BACK LINE	O.K.
ORD. 33761 (N. S.)	O.K.
FIRE DISTRICT	O.K.

REMARKS

More than 10' away
from 6 th ft.

All Applications Must be Filled Out by Applicant

Bldg. Form 3 — BUILDING DIVISION — PLANS AND SPECIFICATIONS and other data must also be filed

3 DEPARTMENT OF BUILDING AND SAFETY

Application to Alter, Repair or Demolish

To the Board of Building and Safety Commissioners of the City of Los Angeles:

Application is hereby made to the Board of Building and Safety Commissioners of the City of Los Angeles, through the office of the Superintendent of Building, for a building permit in accordance with the description and for the purpose hereinafter set forth. This application is made subject to the following conditions, which are hereby agreed to by the undersigned applicant and which shall be deemed conditions entering into the exercise of the permit:

First: That the permit does not grant any right or privilege to erect any building or other structure therein described, or any portion thereof, upon any street, alley, or other public place or portion thereof.

Second: That the permit does not grant any right or privilege to use any building or other structure therein described, or any portion thereof, for any purpose that is, or may hereafter be prohibited by ordinance of the City of Los Angeles.

Third: That the granting of the permit does not affect or prejudice any claim of title to, or right of possession in, the property described in such permit.

	REMOVED FROM	REMOVED TO
TAKE TO ROOM No. 6 REAR OF NORTH ANNEX 1st Floor	Lot ..... Block	Lot ..... Block .....
	Tract	Tract .....
CITY CLERK PLEASE VERIFY		
TAKE TO FIRST FLOOR 242 SO. BROADWAY	Book ..... Page ..... F. B. Page	Book ..... Page ..... F. B. Page .....
ENGINEER PLEASE VERIFY	From No. 674 Mesquite Street	Street
	To No. Between 6th & 7th st	Street

O. K. City Clerk — By ..... Deputy

O. K. City Engineer — By ..... Deputy

(USE INK OR INDELIBLE PENCIL)

1. What purpose is the present Building now used for? Cold Storage
2. What purpose will Building be used for hereafter? " "
3. Owner's name Los Angeles Ice & Cold Storage Co. Phone .....
4. Owner's address 697 Mesquite Street
5. Architect's name The L.T. & S.F. Ry. Co. W.W. Kelly Phone Bdwy 8500
6. Contractor's name Mikler Construction Company Phone .....
7. Contractor's address Box 118 San Bernardino, Calif.
8. VALUATION OF PROPOSED WORK (Including Plumbing, Gas Fitting, Sewers, Cesspools, Elevators, Painting, Finishing, all Labor, etc.) $ 600 #
9. Class of present Building D No. of rooms at present 6
10. Number of stories in height 3 Size of present Building 136' x 150
11. State how many buildings are on this lot 1
12. State purpose buildings on lot are used for Cold Storage
(Apartment House, Hotel, Residence, or any other purpose.)

STATE ON FOLLOWING LINES EXACTLY WHAT ALTERATIONS, ADDITIONS, ETC., WILL BE MADE TO THIS BUILDING:

Concrete foundation of Building on lots 92 and 262 and the brick foundation of building on lots 263 and 264 are to be extended downward with concrete in or to drop ground line or exterior. This applies to rear building lines only.

I have carefully examined and read the above application and know the same is true and correct, and that all provisions of the Ordinances and Laws governing Building Construction will be complied with, whether herein specified or not.

☞ OVER

(Sign here) L.C. Post
(Owner or Authorized Agent.)

FOR DEPARTMENT USE ONLY

PERMIT NO.	Plans and Specifications checked and found to conform to Ordinances, State Laws, etc.	Application checked and found O. K.	Stamp here when permit is issued.
14790	Plan Examiner	5/23/27 3 E not B. Clerk	MAY 23 1927 L.A. Bldg. Dept.

PLANS ✓

E. C. Bunney

275

13. Size of new addition Store x No. of Stories in height

14. Material of foundation Size footings Size wall Depth below ground

15. Size of Redwood Mudsills x Size of interior bearing studs x

16. Size of exterior studs x Size of interior non-bearing studs x

17. Size of first floor joists x Second floor joists x

18. Will all provisions of State Housing Act be complied with? ✓

I have carefully examined and read the above blank and know the same is true and correct, and that all provisions of the Ordinances and Laws governing Building Construction will be complied with, whether herein specified or not.

(Sign here) L C Post ✓
(Owner or Authorized Agent)

FOR DEPARTMENT USE ONLY

APPLICATION	O. K. S.W.F.
CONSTRUCTION	O. K.
ZONING	O. K. cp
SET-BACK LINE	O. K. cp
ORD. 33761 (N. S.)	O. K. cp
FIRE DISTRICT	O. K. S.W.F.

REMARKS

All Applications Must be Filled Out by Applicant

PLANS AND SPECIFICATIONS and other data must also be filed

Form 3

BUILDING DIVISION

DEPARTMENT OF BUILDING AND SAFETY

3

Application to Alter, Repair or Demolish

To the Board of Building and Safety Commissioners of the City of Los Angeles:

Application is hereby made to the Board of Building and Safety Commissioners of the City of Los Angeles, through the office of the Superintendent of Building, for a building permit in accordance with the description and for the purpose hereinafter set forth. This application is made subject to the following conditions, which are hereby agreed to by the undersigned applicant and which shall be deemed conditions entering into the exercise of the permit:

First: That the permit does not grant any right or privilege to erect any building or other structure therein described, or any portion thereof, upon any street, alley, or other public place or portion thereof.

Second: That the permit does not grant any right or privilege to use any building or other structure therein described, or any portion thereof, for any purpose that is, or may hereafter be prohibited by ordinance of the City of Los Angeles.

Third: That the granting of the permit does not affect or prejudice any claim of title to, or right of possession in, the property described in such permit.

	REMOVED FROM	REMOVED TO
TAKE TO ROOM No. 6 REAR OF NORTH ANNEX 1st Floor CITY CLERK PLEASE VERIFY	Lot 265 - 266 Block	Lot Block
	Tract Wilmington Tr	Tract
TAKE TO FIRST FLOOR 242 SO. BROADWAY ENGINEER PLEASE VERIFY	Book 5 Page 12 F. B. Page	Book Page F. B. Page
	From No. 680 Mesquit St Street	Street
	To No. 682 & 684 " " Street	Street

O. K. City Clerk By Deputy

O. K. City Engineer By Deputy

(USE INK OR INDELIBLE PENCIL)

1. What purpose is the present Building now used for? Cold Storage
2. What purpose will Building be used for hereafter? Cold Storage
3. Owner's name L. A. Ice & Cold Storage Co Phone T.R. 1811
4. Owner's address 690 Mesquit St
5. Architect's name Phone
6. Contractor's name L. A. Ice & Cold Storage Co Phone
7. Contractor's address
8. VALUATION OF PROPOSED WORK {Including Plumbing, Gas Fitting, Sewers, Cesspools, Elevators, Painting, Finishing, all Labor, etc.} $ 800.00
9. Class of present Building C No. of rooms at present 3
10. Number of stories in height 3 Size of present Building 50 x 110
11. State how many buildings are on this lot 1
12. State purpose buildings on lot are used for
(Apartment House, Hotel, Residence, or any other purpose.)

STATE ON FOLLOWING LINES EXACTLY WHAT ALTERATIONS, ADDITIONS, ETC., WILL BE MADE TO THIS BUILDING:

New concrete floor only

I have carefully examined and read the above application and know the same is true and correct, and that all provisions of the Ordinances and Laws governing Building Construction will be complied with, whether herein specified or not.

☞ OVER

(Sign here) L. A. Ice & Cold Storage Co
(Owner or Authorized Agent.)

FOR DEPARTMENT USE ONLY

PERMIT NO.	Plans and Specifications checked and found to conform to Ordinances, State Laws, etc.	Application checked and found O. K.	Stamp here when permit is issued.
20769	Plan Examiner	Clerk	JUL 22 1927

Excavation

Fees 8.00

13. Size of new addition 1 x No. of Stories in height

14. Material of foundation Size footings Size wall Depth below ground

15. Size of Redwood Mudsills x Size of interior bearing studs x

16. Size of exterior studs x Size of interior non-bearing studs x

17. Size of first floor joists x Second floor joists x

18. Will all provisions of State Housing Act be complied with?

I have carefully examined and read the above blank and know the same is true and correct, and that all provisions of the Ordinances and Laws governing Building Construction will be complied with, whether herein specified or not.

(Sign here) R. L. Shuckles
(Owner or Authorized Agent)

FOR DEPARTMENT USE ONLY

APPLICATION	O. K.
CONSTRUCTION	O. K.
ZONING	O. K.
SET-BACK LINE	O. K.
ORD. 33761 (N. S.)	O. K.
FIRE DISTRICT #2	O. K.

REMARKS

All Applications Must be Filled Out by Applicant

Bldg. Form 3 — BUILDING DIVISION — PLANS AND SPECIFICATIONS and other data must also be filed

3 DEPARTMENT OF BUILDING AND SAFETY

Application to Alter, Repair or Demolish

To the Board of Building and Safety Commissioners of the City of Los Angeles:

Application is hereby made to the Board of Building and Safety Commissioners of the City of Los Angeles, through the office of the Superintendent of Building, for a building permit in accordance with the description and for the purpose hereinafter set forth. This application is made subject to the following conditions, which are hereby agreed to by the undersigned applicant and which shall be deemed conditions entering into the exercise of the permit:

First: That the permit does not grant any right or privilege to erect any building or other structure therein described, or any portion thereof, upon any street, alley, or other public place or portion thereof.

Second: That the permit does not grant any right or privilege to use any building or other structure therein described, or any portion thereof, for any purpose that is, or may hereafter be prohibited by ordinance of the City of Los Angeles.

Third: That the granting of the permit does not affect or prejudice any claim of title to, or right of possession in, the property described in such permit.

	REMOVED FROM	REMOVED TO
TAKE TO ROOM No. 6 REAR OF NORTH ANNEX 1st Floor	Lot ..... Block	Lot ..... Block .....
	Tract	Tract .....
CITY CLERK PLEASE VERIFY		
TAKE TO FIRST FLOOR 242 SO. BROADWAY	Book ..... Page ..... F. B. Page	Book ..... Page ..... F. B. Page .....
ENGINEER PLEASE VERIFY	From No. 674 Mesquite Street	Street
	To No. Between 6th & 7th st	Street

O. K. City Clerk — By ..... Deputy

O. K. City Engineer — By ..... Deputy

(USE INK OR INDELIBLE PENCIL)

1. What purpose is the present Building now used for? Cold Storage
2. What purpose will Building be used for hereafter? " "
3. Owner's name Los Angeles Ice & Cold Storage Co. Phone .....
4. Owner's address 697 Mesquite Street
5. Architect's name The L.T. & S.F. Ry. Co. W.W. Kelly Phone Bdwy 8500
6. Contractor's name Mikler Construction Company Phone .....
7. Contractor's address Box 118 San Bernardino, Calif.
8. VALUATION OF PROPOSED WORK (Including Plumbing, Gas Fitting, Sewers, Cesspools, Elevators, Painting, Finishing, all Labor, etc.) $ 600 #
9. Class of present Building D No. of rooms at present 6
10. Number of stories in height 3 Size of present Building 136' x 150
11. State how many buildings are on this lot 1
12. State purpose buildings on lot are used for Cold Storage
(Apartment House, Hotel, Residence, or any other purpose.)

STATE ON FOLLOWING LINES EXACTLY WHAT ALTERATIONS, ADDITIONS, ETC., WILL BE MADE TO THIS BUILDING:

Concrete foundation of Building on lots 92 and 262 and the brick foundation of building on lots 263 and 264 are to be extended downward with concrete in or to drop ground line or exterior. This applies to rear building lines only.

I have carefully examined and read the above application and know the same is true and correct, and that all provisions of the Ordinances and Laws governing Building Construction will be complied with, whether herein specified or not.

☞ OVER

(Sign here) L.C. Post
(Owner or Authorized Agent.)

FOR DEPARTMENT USE ONLY

PERMIT NO.	Plans and Specifications checked and found to conform to Ordinances, State Laws, etc.	Application checked and found O. K.	Stamp here when permit is issued.
14790	Plan Examiner	5/23/27 3 E not B. Clerk	MAY 23 1927 L.A. Bldg. Dept.

PLANS ✓

E. C. Bunney

275

13. Size of new addition Store x No. of Stories in height

14. Material of foundation Size footings Size wall Depth below ground

15. Size of Redwood Mudsills x Size of interior bearing studs x

16. Size of exterior studs x Size of interior non-bearing studs x

17. Size of first floor joists x Second floor joists x

18. Will all provisions of State Housing Act be complied with? ✓

I have carefully examined and read the above blank and know the same is true and correct, and that all provisions of the Ordinances and Laws governing Building Construction will be complied with, whether herein specified or not.

(Sign here) L C Post ✓
(Owner or Authorized Agent)

FOR DEPARTMENT USE ONLY

APPLICATION	O. K. S.W.F.
CONSTRUCTION	O. K.
ZONING	O. K. cp
SET-BACK LINE	O. K. cp
ORD. 33761 (N. S.)	O. K. cp
FIRE DISTRICT	O. K. S.W.F.

REMARKS

All Applications Must be Filled Out by Applicant

Bldg. Form 8

PLANS AND SPECIFICATIONS
and other data must also be filed

3

DEPARTMENT OF BUILDING AND SAFETY

Application to Alter, Repair or Demolish

To the Board of Building and Safety Commissioners of the City of Los Angeles:

Application is hereby made to the Board of Building and Safety Commissioners of the City of Los Angeles, through the office of the Superintendent of Building, for a building permit in accordance with the description and for the purpose hereinafter set forth. This application is made subject to the following conditions, which are hereby agreed to by the undersigned applicant and which shall be deemed conditions entering into the exercise of the permit:

First: That the permit does not grant any right or privilege to erect any building or other structure therein described, or any portion thereof, upon any street, alley, or other public place or portion thereof.

Second: That the permit does not grant any right or privilege to use any building or other structure therein described, or any portion thereof, for any purpose that is, or may hereafter be prohibited by ordinance of the City of Los Angeles.

Third: That the granting of the permit does not affect or prejudice any claim of title to, or right of possession in, the property described in such permit.

	REMOVED FROM	REMOVED TO
TAKE TO ROOM No. 6 REAR OF NORTH ANNEX 1st FLOOR CITY CLERK PLEASE VERIFY	Lot ... Block ...	Lot ... Block ...
	Tract ...	Tract ...
	Book ... Page ... F. B. Page ...	Book ... Page ... F. B. Page ...
TAKE TO FIRST FLOOR 242 SO. BROADWAY ENGINEER PLEASE VERIFY	From No. 658 Wrangwit St (between 6th & 7th) Street	
	To No. Same Street	

O.K. City Clerk

By ... Deputy

O.K. City Engineer

By ... Deputy

(USE INK OR INDELIBLE PENCIL)

1. What purpose is the present Building now used for? Bottling Works
2. What purpose will Building be used for hereafter? Same
3. Owner's name Highland Stanford Co. Phone TU 8745
4. Owner's address 658 Wrangwit St
5. Architect's name ... Phone ...
6. Contractor's name Same Phone ...
7. Contractor's address "
8. VALUATION OF PROPOSED WORK {Including Plumbing, Gas Fitting, Sewers, Cesspools, Elevators, Painting, Finishing, all Labor, etc.} $ 70.00
9. Class of present Building "D" No. of rooms at present One
10. Number of stories in height One Size of present Building 18 x 65
11. State how many buildings are on this lot Two
12. State purpose buildings on lot are used for ~~One~~ Bottling Works
(Apartment House, Hotel, Residence, or any other purpose.)

STATE ON FOLLOWING LINES EXACTLY WHAT ALTERATIONS, ADDITIONS, ETC., WILL BE MADE TO THIS BUILDING:

Place 3½" cement floor approx 12'x28' in portion of bottling work floor Same to replace existing work floor by other alterations

I have carefully examined and read the above application and know the same is true and correct, and that all provisions of the Ordinances and Laws governing Building Construction will be complied with, whether herein specified or not.

OVER

(Sign here) Highland Stanford Co By ... (Owner or Authorized Agent.)

FOR DEPARTMENT USE ONLY

PERMIT NO.	Plans and Specifications checked and found to conform to Ordinances, State Laws, etc.	Application checked and found O. K.	Stamp here when permit is issued
8413 8413	A. J. Miller Plan Examiner	3/19/26 ZE 76510 Clerk	ISSUED MAR 19 1926 L.A. Bldg. Dept.

No Pl

Ex Comm VFA

ISSUED MAR 19 1926

13. Size of new addition.....x.....No. of Stories in height.....

14. Material of foundation.....Size footings.....Size wall.....Depth below ground.....

15. Size of Redwood Mudsills.....x.....Size of interior bearing studs.....x.....

16. Size of exterior studs.....x.....Size of interior non-bearing studs.....x.....

17. Size of first floor joists.....x.....Second floor joists.....x.....

18. Will all provisions of State Housing Act be complied with?.....

I have carefully examined and read the above blank and know the same is true and correct, and that all provisions of the Ordinances and Laws governing Building Construction will be complied with, whether herein specified or not.

(Sign here) Hayward Lumber & Investment Co.
(Owner or Authorized Agent) A. K. Dalstrom

FOR DEPARTMENT USE ONLY

APPLICATION	O. K. AFM
CONSTRUCTION	O. K. AFM
ZONING	O. K.
SET-BACK LINE	O. K.
ORD. 33761 (N. S.)	O. K.
FIRE DISTRICT #1	O. K. AFM

REMARKS

All Applications Must be Filled Out by Applicant

PLANS AND SPECIFICATIONS and other data must also be filed

Bldg. Form 2

DEPARTMENT OF BUILDING AND SAFETY

2 Application for the Erection of Frame Buildings

CLASS "D"

To the Board of Building and Safety Commissioners of the City of Los Angeles:

Application is hereby made to the Board of Building and Safety Commissioners of the City of Los Angeles, through the office of the Superintendent of Building, for a building permit in accordance with the description and for the purpose hereinafter set forth. This application is made subject to the following conditions, which are hereby agreed to by the undersigned applicant and which shall be deemed conditions entering into the exercise of the permit:

First: That the permit does not grant any right or privilege to erect any building or other structure therein described, or any portion thereof, upon any street, alley, or other public place or portion thereof.

Second: That the permit does not grant any right or privilege to use any building or other structure therein described, or any portion thereof, for any purpose that is, or may hereafter be prohibited by ordinance of the City of Los Angeles.

Third: That the granting of the permit does not affect or prejudice any claim of title to, or right of possession in, the property described in such permit.

TAKE TO ROOM No. 6 REAR OF NORTH ANNEX 1st FLOOR CITY CLERK PLEASE VERIFY

Lot No. 90 Block ....
(Description of Property)

Goodwin Tract

District No. 5 M. B. Page 9 F. B. Page 91

TAKE TO FIRST FLOOR 242 SO. BROADWAY ENGINEER PLEASE VERIFY

No. 658 Mesquit St., Street
(Location of Job)

Bet. 6th and 5th and 7th Sts.

O.K. City Clerk By ... Deputy

O.K. City Engineer By ... Deputy

(USE INK OR INDELIBLE PENCIL)

1. Purpose of Building Bottling Works No. of Rooms 1 No. of Families ---
2. Owner's name The Hyland-Stanford Company, Inc. Phone Tucker 8745
3. Owner's address 658 Mesquit St.,
4. Architect's name W. Douglas Lee Phone VA 4821
5. Contractor's name W. Douglas Lee Phone VA 4821
6. Contractor's address 709 Textile Center Bldg.
7. VALUATION OF PROPOSED WORK {Including Plumbing, Gas Fitting, Sewers, Cesspools, Elevators, Painting, Finishing, all Labor, etc.} $ 800.00
8. Is there any existing building or permit for a building on lot? yes How used? Bottling Works
9. Size of proposed building 20 x 50 Height to highest point 13' - 0" feet
10. Number of Stories in height One Character of ground Sandy Loam
11. Material of foundation Cement Size of footings 12x12 Size of wall 12 Depth below ground 12
12. Material of Chimneys None Number of inlets to flue - Interior size of flues - x -
13. Material of exterior walls Boards and Batts & 2 X 3 Studs
14. Give sizes of following materials: REDWOOD MUDSILLS ~~None~~ 2 X 6 Girders ~~None~~
EXTERIOR studs 2 x 3 INTERIOR BEARING studs None Interior Non-bearing studs
x Ceiling joists 2 x 3 Roof rafters 2 x 6 FIRST FLOOR JOISTS ~~None~~ x
Second floor joists - x - Specify material of roof Composition
15. Will all provisions of State Housing Act be complied with? Yes

I have carefully examined and read the above application and know the same is true and correct, and that all provisions of the Ordinances and Laws governing Building Construction will be complied with, whether herein specified or not.

OVER

(Sign here) W. Douglas Lee
(Owner or Authorized Agent.)

FOR DEPARTMENT USE ONLY

PERMIT NO.	Plans and Specifications checked and found to conform to Ordinances, State laws, etc.	Application checked and found O.K.	Structural Service Charge Paid
4601	2/11/26 J. H. Crichton Plan Examiner	2/4/26 ZE Clerk	RECEIVED FEB 11 1926 LOS ANGELES

Ea Pennsy 1A

~~PLANS~~

100' from 7th ? 7th Dist.

2.50

FOR DEPARTMENT USE ONLY

APPLICATION	O. K.
CONSTRUCTION	O. K.
ZONING	O. K.
SET-BACK LINE	O. K.
ORD. 33761 (N. S.)	O. K.
FIRE DISTRICT	O. K.

REMARKS

The building referred to in this application will be more than 100 feet from [illegible] Street

[illegible]
Owner or Authorized Agent

All Applications must be filled out by Applicant

Bldg. Form 3

PLANS AND SPECIFICATIONS and other data must also be filed

3

BOARD OF PUBLIC WORKS

DEPARTMENT OF BUILDINGS

Application to Alter, Repair or Demolish

To the Board of Public Works of the City of Los Angeles:

Application is hereby made to the Board of Public Works of the City of Los Angeles, through the office of the Chief Inspector of Buildings, for a building permit in accordance with the description and for the purpose hereinafter set forth. This application is made subject to the following conditions, which are hereby agreed to by the undersigned applicant and which shall be deemed conditions entering into the exercise of the permit:

First: That the permit does not grant any right or privilege to erect any building or other structure therein described, or any portion thereof, upon any street, alley, or other public place or portion thereof.

Second: That the permit does not grant any right or privilege to use any building or other structure therein described, or any portion thereof, for any purpose that is, or may hereafter be prohibited by ordinance of the City of Los Angeles.

Third: That the granting of the permit does not affect or prejudice any claim of title to, or right of possession in, the property described in such permit.

TAKE TO REAR OF NORTH ANNEX 1st FLOOR CITY CLERK PLEASE VERIFY

REMOVED FROM

Lot 22 22 23 Block .....

Tract Hungerford

Book 5 Page 23 F. B. Page 01

REMOVED TO

Lot ..... Block .....

Tract .....

Book 5 Page ..... F. B. Page .....

O.K. City Clerk By ..... Deputy

TAKE TO ROOM No. 405 SOUTH ANNEX ENGINEER PLEASE VERIFY

From No. ..... Street

To No. 690 Mesquit, N of 7th Street

O.K. City Engineer By ..... Deputy

(USE INK OR INDELIBLE PENCIL)

1. What purpose is the present Building now used for? Distilled Water
2. What purpose will Building be used for hereafter? Distilled Water
3. Owner's name L.A. Ice & Cold Stg Co Phone 871-861
4. Owner's address 697 Mesquit St
5. Architect's name ..... Phone .....
6. Contractor's name L.A. Ice & Cold Stg Co Phone 871 861
7. Contractor's address .....
8. VALUATION OF PROPOSED WORK {Including Plumbing, Gas Fitting, Sewers, Cesspools, Elevators, Painting, Finishing, all Labor, etc.} $ 500.00
9. Class of present Building 6, No. of rooms at present 2
10. Number of stories in height 1 Size of present Building 150 x 100
11. State how many buildings are on this lot 1
12. State purpose buildings on lot are used for Distilled Water (Tenement House, Hotel, Residence, or any other purpose.)

STATE ON FOLLOWING LINES EXACTLY WHAT ALTERATIONS, ADDITIONS, ETC., WILL BE MADE TO THIS BUILDING:

Rebuild loading Platform

I have carefully examined and read the above application and know the same is true and correct, and that all provisions of the Ordinances and Laws governing Building Construction will be complied with, whether herein specified or not.

☞ OVER

(Sign here) W. L. Stephen
(Owner or Authorized Agent.)

FOR DEPARTMENT USE ONLY

PERMIT NO.	Plans and Specifications checked and found to conform to Ordinances, State Laws, etc.	Application checked and found O. K.	Stamp here which permit is issued
14619	A. St. Pfeiffer Plan Examiner	3/21/24 Clerk	RECEIVED MAR 21 1924 BUREAU

Zone P

Assessed IA

175

13. Size of new addition 13'- x 100' No. of Stories in height Platform only -

14. Material of foundation Concrete Size footings 2'X7" Plan Size wall ____ Depth below ground 1'-

15. Size of Redwood Mudsills ____ x ____ Size of interior bearing studs ____ x ____

16. Size of exterior studs ____ x ____ Size of interior non-bearing studs ____ x ____

17. Size of first floor joists 3" x 6" Second floor joists ____ x ____

18. Will all provisions of State Dwelling House Act be complied with? Yes.

I have carefully examined and read the above blank and know the same is true and correct, and that all provisions of the Ordinances and Laws governing Building Construction will be complied with, whether herein specified or not.

(Sign here) W. L. Slichen
(Owner or Authorized Agent.)

FOR DEPARTMENT USE ONLY

APPLICATION	O. K. AFM
CONSTRUCTION	O. K. AFM.
ZONING	O. K. ✓
SET-BACK LINE	O. K. ✓
ORD. 33761 (N. S.)	O. K. ✓
FIRE DISTRICT	O. K. AFM.

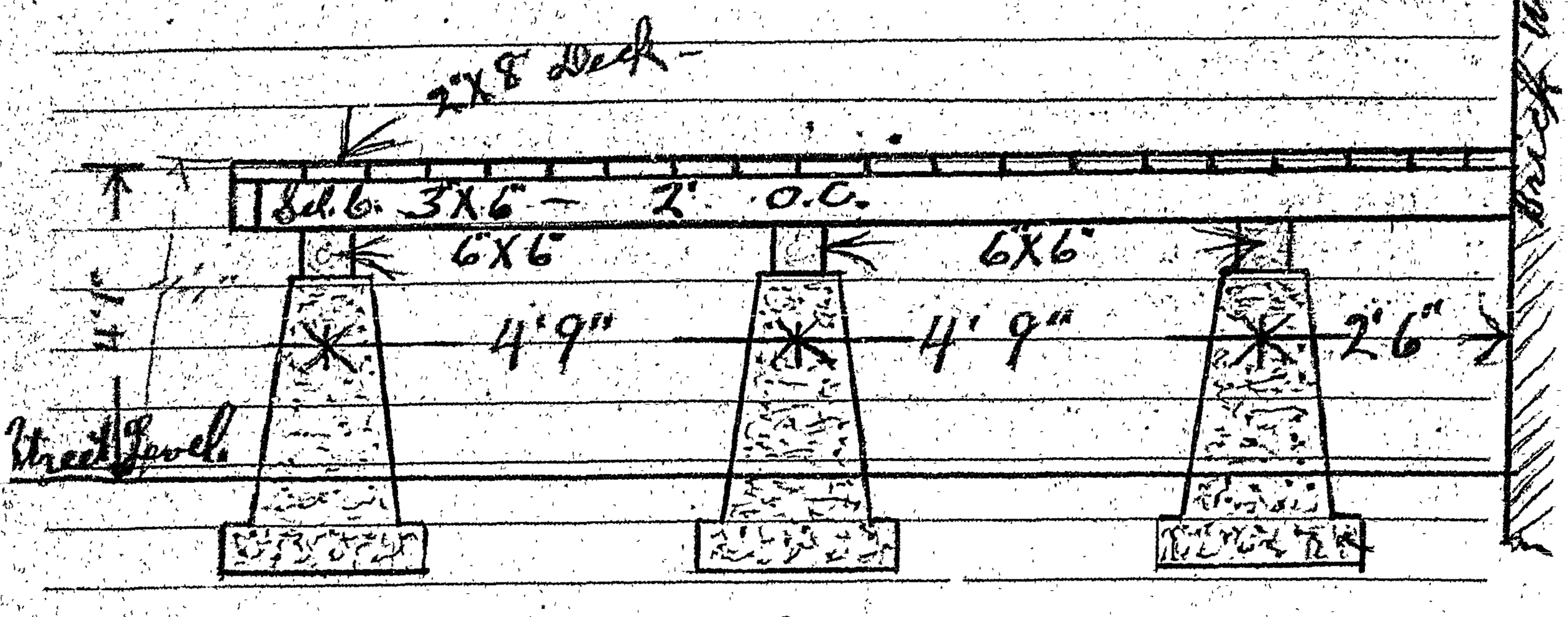

Pier 7' o c other way.

All applications must be filled out by Applicant

Bldg. Form 3

PLANS AND SPECIFICATIONS and other data must also be filed

3

BOARD OF PUBLIC WORKS

DEPARTMENT OF BUILDINGS

Application to Alter, Repair or Demolish

To the Board of Public Works of the City of Los Angeles:

Application is hereby made to the Board of Public Works of the City of Los Angeles, through the office of the Chief Inspector of Buildings, for a building permit in accordance with the description and for the purpose hereinafter set forth. This application is made subject to the following conditions, which are hereby agreed to by the undersigned applicant and which shall be deemed conditions entering into the exercise of the permit:

First: That the permit does not grant any right or privilege to erect any building or other structure therein described, or any portion thereof, upon any street, alley, or other public place or portion thereof.

Second: That the permit does not grant any right or privilege to use any building or other structure therein described, or any portion thereof, for any purpose that is, or may hereafter be prohibited by ordinance of the City of Los Angeles.

Third: That the granting of the permit does not affect or prejudice any claim of title to, or right of possession in, the property described in such permit.

TAKE TO REAR OF NORTH ANNEX 1st FLOOR
CITY CLERK PLEASE VERIFY

REMOVED FROM	REMOVED TO
Lot ..... Block	Lot ..... Block .....
Tract	Tract .....
Book ..... Page ..... F. B. Page	Book ..... Page ..... F. B. Page .....

O. K. City Clerk By ..... Deputy

TAKE TO ROOM No. 405 SOUTH ANNEX
ENGINEER PLEASE VERIFY

From No. 689 Mesquit — Street

To No. ..... Street

O. K. City Engineer By ..... Deputy.

(USE INK OR INDELIBLE PENCIL)

1. What purpose is the present Building now used for? Office —
2. What purpose will Building be used for hereafter? Office —
3. Owner's name L. A. Ice & Cold Storage Co — Phone .....
4. Owner's address 689 Mesquit .....
5. Architect's name Hunt & Burns — Phone .....
6. Contractor's name Hodge & McMackin Phone 760392
7. Contractor's address 2300 La Salle Ave —
8. VALUATION OF PROPOSED WORK (Including Plumbing, Gas Fitting, Sewers, Cesspools, Elevators, Painting, Finishing, all Labor, etc.) $ 5,174.00
9. Class of present Building 1 D No. of rooms at present 8
10. Number of stories in height 2 Size of present Building 50 x 40
11. State how many buildings are on this lot one —
12. State purpose buildings on lot are used for Office —
(Tenement House, Hotel, Residence, or any other purpose.)

STATE ON FOLLOWING LINES EXACTLY WHAT ALTERATIONS, ADDITIONS, ETC., WILL BE MADE TO THIS BUILDING:

Two story addition 48 x 20 to be built on end of present building —

I have carefully examined and read the above application and know the same is true and correct, and that all provisions of the Ordinances and Laws governing Building Construction will be complied with, whether herein specified or not.

OVER

(Sign here) Hodge & McMackin
(Owner or Authorized Agent.)
By Frank S. Hodge

FOR DEPARTMENT USE ONLY

PERMIT NO.	Plans and Specifications checked and found to conform to Ordinances, State Laws, etc.	Application checked and found O. K.	Stamp here when permit is issued
1196	Plan Examiner	Clerk	RECEIVED JAN 8 1924 PUBLIC

1196

13. Size of new addition 48 x 20 No. of Stories in height 2

14. Material of foundation Concrete Size footings Yards Size wall 12" Depth below ground 2'

15. Size of Redwood Mudsills 2 x 6 Size of interior bearing studs 2 x 4

16. Size of exterior studs 2 x 6 Size of interior non-bearing studs — x —

17. Size of first floor joists 2 x 10 Second floor joists 2 x 10

18. Will all provisions of State Dwelling House Act be complied with? Yes —

I have carefully examined and read the above blank and know the same is true and correct, and that all provisions of the Ordinances and Laws governing Building Construction will be complied with, whether herein specified or not.

(Sign here) Hodges McMackin
By Harold S. Hodges
(Owner or Authorized Agent).

FOR DEPARTMENT USE ONLY

APPLICATION	O. K.
CONSTRUCTION	O. K.
ZONING	O. K.
SET-BACK LINE	O. K.
ORD. 33761 (N. S.)	O. K.
FIRE DISTRICT	O. K.

REMARKS

I hereby agree to locate and erect this building or structure and every portion thereof, except unenclosed porches, back a distance from the front property line equal to the set-back line of the nearest building now erected on any lot in this block in Zone "A" or "B" on the same side of the street.

Owner.

All Applications must be filled out by Applicant

Bldg. Form 3

PLANS AND SPECIFICATIONS and other data must also be filed

3

BOARD OF PUBLIC WORKS

DEPARTMENT OF BUILDINGS

Application to Alter, Repair or Demolish

5/2/24

To the Board of Public Works of the City of Los Angeles:

Application is hereby made to the Board of Public Works of the City of Los Angeles, through the office of the Chief Inspector of Buildings, for a building permit in accordance with the description and for the purpose hereinafter set forth. This application is made subject to the following conditions, which are hereby agreed to by the undersigned applicant and which shall be deemed conditions entering into the exercise of the permit:

First: That the permit does not grant any right or privilege to erect any building or other structure therein described, or any portion thereof, upon any street, alley, or other public place or portion thereof.

Second: That the permit does not grant any right or privilege to use any building or other structure therein described, or any portion thereof, for any purpose that is, or may hereafter be prohibited by ordinance of the City of Los Angeles.

Third: That the granting of the permit does not affect or prejudice any claim of title to, or right of possession in, the property described in such permit.

TAKE TO REAR OF NORTH ANNEX 1st FLOOR CITY CLERK PLEASE VERIFY

REMOVED FROM	REMOVED TO
Lot 5, 9, 21, 23 Block	Lot ..... Block .....
Tract Irrigation	Tract .....
Book 5 Page 62 F. B. Page 21	Book ..... Page ..... F. B. Page .....

O.K. City Clerk By ..... Deputy

TAKE TO ROOM No. 405 SOUTH ANNEX ENGINEER PLEASE VERIFY

From No. 658 Mesquit St. Street

To No. Both E. 6th St. & Mesquit St. Street

O.K. City Engineer By ..... Deputy

(USE INK OR INDELIBLE PENCIL)

1. What purpose is the present Building now used for? Factory
2. What purpose will Building be used for hereafter? Factory
3. Owner's name THE HYLAND STANFORD COMPANY Phone Trinity 6568
4. Owner's address 658 Mesquit St.,
5. Architect's name THE HYLAND STANFORD COMPANY Phone Trinity 6568
6. Contractor's name THE HYLAND STANFORD COMPANY Phone Trinity 6568
7. Contractor's address 658 Mesquit St.,
8. VALUATION OF PROPOSED WORK {Including Plumbing, Gas Fitting, Sewers, Cesspools, Elevators, Painting, Finishing, all Labor, etc.} $ 600.00
9. Class of present Building D No. of rooms at present 2
10. Number of stories in height 1 Size of present Building 32 x 50
11. State how many buildings are on this lot 1
12. State purpose buildings on lot are used for Factory (Tenement House, Hotel, Residence, or any other purpose.)

STATE ON FOLLOWING LINES EXACTLY WHAT ALTERATIONS, ADDITIONS, ETC., WILL BE MADE TO THIS BUILDING:

Additions as follows: 14' x 66' on the north - 16' x 44' on the west.

I have carefully examined and read the above application and know the same is true and correct, and that all provisions of the Ordinances and Laws governing Building Construction will be complied with, whether herein specified or not.

OVER

(Sign here) THE HYLAND STANFORD COMPANY.
(Owner or Authorized Agent.)

FOR DEPARTMENT USE ONLY

PERMIT NO.	Plans and Specifications checked and found to conform to Ordinances, State Laws, etc.	Application checked and found O. K.	Stamp here when Permit is Issued
21305	Plan Examiner	5/1/24 JE Clerk	L.A. Bldg. Dept. MAY 7 1924 ISSUED

Estimate 1 ft

200

13. Size of new addition 14 x 110 No. of Stories in height 1

14. Material of foundation concent Size footings 20x20x16 Size wall 8x12x12 Depth below ground 1'

15. Size of Redwood Mudsills 3" x 4" Size of interior bearing studs 6" x 6"

16. Size of exterior studs 2" x 4" Size of interior non-bearing studs x

17. Size of first floor joists ~~~ Second floor joists ~~~

18. Will all provisions of State Dwelling House Act be complied with? ~~~

I have carefully examined and read the above blank and know the same is true and correct, and that all provisions of the Ordinances and Laws governing Building Construction will be complied with, whether herein specified or not.

(Sign here) THE HYLAND STANFORD COMPANY
(Owner or Authorized Agent.)

FOR DEPARTMENT USE ONLY

APPLICATION	O. K.
CONSTRUCTION	O. K.
ZONING	O. K.
SET-BACK LINE	O. K.
ORD. 33761 (N. S.)	O. K.
FIRE DISTRICT	O. K.

All Applications must be filled out by Applicant

Bldg. Form 2

PLANS AND SPECIFICATIONS and other data must also be filed

BOARD OF PUBLIC WORKS

DEPARTMENT OF BUILDINGS

2 Application for the Erection of Frame Buildings

CLASS "D"

To the Board of Public Works of the City of Los Angeles:

Application is hereby made to the Board of Public Works of the City of Los Angeles, through the office of the Chief Inspector of Buildings, for a building permit in accordance with the description and for the purpose hereinafter set forth. This application is made subject to the following conditions, which are hereby agreed to by the undersigned applicant and which shall be deemed conditions entering into the exercise of the permit:

First: That the permit does not grant any right or privilege to erect any building or other structure therein described, or any portion thereof, upon any street, alley, or other public place or portion thereof.

Second: That the permit does not grant any right or privilege to use any building or other structure therein described, or any portion thereof, for any purpose that is, or may hereafter be prohibited by ordinance of the City of Los Angeles.

Third: That the granting of the permit does not affect or prejudice any claim of title to, or right of possession in, the property described in such permit.

TAKE TO REAR OF NORTH ANNEX 1st FLOOR

CITY CLERK PLEASE VERIFY

Lot No. 89 & 90 Block

(Description of Property)

Goodwin Tract 100 feet North of Jesse Street between 7th and 6th and on the East side of Mesquit Street

District No. 5 M. B. Page ——— F. B. Page ———

O. K. City Clerk By Deputy

TAKE TO ROOM No. 405 SOUTH ANNEX

ENGINEER PLEASE VERIFY

No. 658 ~~660~~ Mesquit Street Street

(Location of Job)

Bet 6th & Jesse

O. K. City Engineer By Deputy

(USE INK OR INDELIBLE PENCIL)

1. Purpose of Building Fruit-Juice Concentrator No. of Rooms 3 No. of Families ———
2. Owner's name Hyland-Stanford Company Phone Main 2067
3. Owner's address 316 So Broadway
4. Architect's name Same Phone
5. Contractor's name Same Phone
6. Contractor's address
7. VALUATION OF PROPOSED WORK {Including Plumbing, Gas Fitting, Sewers, Cesspools, Elevators, Painting, Finishing, all Labor, etc.} $ 800
8. Is there any existing (old) building on lot? No. How used? ———
9. Size of proposed building 32' x 50' Height to highest point 16½ feet
10. Number of Stories in height one Character of ground Sandy Loam
11. Material of foundation Concrete Size of footings 8"x12"x12" Size of wall 6" Depth below ground 6"
12. Material of chimneys ——— Number of inlets to flue ——— Interior size of flues ——— x ———
13. Give sizes of following materials: REDWOOD MUDSILLS 3" x 4" Girders 6" x 8"
    EXTERIOR studs 2" x 4" INTERIOR BEARING studs — x — Interior Non-Bearing studs — x — Ceiling joists 2" x 4" Roof rafters 2" x 4" FIRST FLOOR JOISTS — x —
    Second floor joists — x — Specify material of roof Composition
14. Will all provisions of State Dwelling House Act be complied with? Yes

I have carefully examined and read the above application and know the same is true and correct, and that all provisions of the Ordinances and Laws governing Building Construction will be complied with, whether herein specified or not.

OVER

(Sign here) Hyland Stanford Co (Owner or Authorized Agent.) Per H H Stanford

FOR DEPARTMENT USE ONLY

PERMIT NO.	Plans and Specifications checked and found to conform to Ordinances, State Laws, etc.	Application checked and found O. K.	When permit is issued
14876	Plan Examiner	City	RECEIVED MAY 2 1922 DULU

PLANS 18 Blue Prints 250

REMARKS

2" X 4" Studs
2" X 4" Plate Doubled.
Center Nailing Tie.
Corners Braced two ways and Center Braced.
Boarded up and down and Battened
6" X 6" Columns.
6" X 8" Girders in center of building
Roof braced from Girders to Ridge Board & Center of each Rafter
Ceiling Joist 2 feet on centers.

All Applications must be filled out by Applicant

2

PLANS AND SPECIFICATIONS
and other data must also be filed

BOARD OF PUBLIC WORKS

DEPARTMENT OF BUILDINGS

Application for the Erection of Frame Buildings

CLASS "D"

To the Board of Public Works of the City of Los Angeles:

Application is hereby made to the Board of Public Works of the City of Los Angeles, through the office of the Chief Inspector of Buildings, for a building permit in accordance with the description and for the purpose hereinafter set forth. This application is made subject to the following conditions, which are hereby agreed to by the undersigned applicant and which shall be deemed conditions entering into the exercise of the permit:

First: That the permit does not grant any right or privilege to erect any building or other structure therein described, or any portion thereof, upon any street, alley, or other public place or portion thereof.

Second: That the permit does not grant any right or privilege to use any building or other structure therein described, or any portion thereof, for any purpose that is, or may hereafter be prohibited by ordinance of the City of Los Angeles.

Third: That the granting of the permit does not affect or prejudice any claim of title to, or right of possession in, the property described in such permit.

TAKE TO ROOM NO. 6 FIRST FLOOR
CITY CLERK PLEASE VERIFY

TAKE TO ROOM No. 405 SOUTH ANNEX
ENGINEER PLEASE VERIFY

Lot 250-255-252 Block .....
(Description of Property)

Wingerter Tract

Dist. No. ..... M. B. Page ..... F. B. Page .....

No. 689 to 693 Mesquit Street
(Location of Job)

O. K. City Engineer By ..... Deputy.
O. K. City Clerk By ..... Deputy.

(USE INK OR INDELIBLE PENCIL)

1. Purpose of Building Ice Storage No. of Rooms one No. of Families .....
2. Owner's name L A Ice & Cold Storage Co Phone Main 8191
3. Owner's address 689 Mesquit
4. Architect's name Hunt & Burns Phone 11611
5. Contractor's name L A Ice & Cold Storage Co Phone Main 8191
6. Contractor's address .....
7. VALUATION OF PROPOSED WORK {Including Plumbing, Gas Fitting, Sewers, Cesspools, Elevators, Painting, Finishing, all Labor, etc.} $ 30,000 00
8. Any other building now on the lot? No How used? .....
9. Size of proposed building 92 x 140 Height to highest point 54' feet
10. Number of Stories in height 1 Character of ground Sand & Gravel
11. Material of foundation Concrete Size of footings 8"x1'4" 16"x1'9" Size wall 12" Depth below ground 6' to 8'
12. Material of chimneys ..... Number of inlets to flue ..... Interior size of flues ..... x .....
13. Give sizes of following materials: REDWOOD MUDSILLS 2 x 12 Girders ..... x .....
EXTERIOR studs 2 x 12 INTERIOR BEARING studs ..... x ..... Interior Non-Bearing studs ..... x ..... Ceiling joist 2 x 12 Roof rafters 2 x 8 FIRST FLOOR JOISTS 2 x 12
Second floor joists ..... x ..... Specify material of roof Composition
14. Will all provisions of State Dwelling House Act be complied with? .....

I have carefully examined and read the above application and know the same is true and correct, and that all provisions of the Ordinances and Laws governing Building Construction will be complied with, whether herein specified or not.

6/21-21

(Sign here) W. T. Fisher
(Owner or Authorized Agent.)

OVER

FOR DEPARTMENT USE ONLY

PERMIT NO.	Plans and specifications checked and found to conform to Ordinances, State Laws, etc.	Application checked and found O. K.	Stamp here when permit is issued
15421	Plan Examiner.	JUL -7 1921 Clerk.	JUL 7 1921

12 Ex Survey

Pl.

REMARKS

- C O P Y -

Board of Public Works

July 6, 1921.

J. J. Backus, Esq.,
Chief Inspector of Buildings.

Dear Sir:

At a meeting of the Board of Public Works of the City of Los Angeles, California, held July 6, 1921, enclosed communication No. 22,063 from the Los Angeles Ice and Cold Storage Company, submitting plans of a proposed Class "D" building, which they are constructing on Mesquit Street, showing an extension of the height thereof, four feet beyond that provided for in the City Ordinance, and asking the Board to permit them to construct the said building in accordance with the said plans, was referred to you, with instructions to grant the request, set forth in the said communication, if the said plans meet with your approval as to the safety features involved in connection with the aforesaid matter.

Respectfully yours,

(Signed) Horace B. Ferris
Secretary

F:B

(See Correspondence File #20-96 yr 1921)

Bldg. Form 8

All Applications must be filled out by Applicant

BOARD OF PUBLIC WORKS

PLANS AND SPECIFICATIONS and other data must also be filed

3

DEPARTMENT OF BUILDINGS

Application to Alter, Repair or Demolish

To the Board of Public Works of the City of Los Angeles:

Application is hereby made to the Board of Public Works of the City of Los Angeles, through the office of the Chief Inspector of Buildings, for a building permit in accordance with the description and for the purpose hereinafter set forth. This application is made subject to the following conditions, which are hereby agreed to by the undersigned applicant and which shall be deemed conditions entering into the exercise of the permit:

First: That the permit does not grant any right or privilege to erect any building or other structure therein described, or any portion thereof, upon any street, alley, or other public place or portion thereof.

Second: That the permit does not grant any right or privilege to use any building or other structure therein described, or any portion thereof, for any purpose that is, or may hereafter be prohibited by ordinance of the City of Los Angeles.

Third: That the granting of the permit does not affect or prejudice any claim of title to, or right of possession in, the property described in such permit.

TAKE TO ROOM No. 6 FIRST FLOOR

CITY CLERK PLEASE VERIFY

TAKE TO ROOM No. 405 SOUTH ANNEX

ENGINEER PLEASE VERIFY

REMOVED FROM	REMOVED TO
Lot 247 + 249 248 + 250 Block	Lot Block 4
Tract Wanger	Tract
Book 5 Page 7 F. B. Page	Book Page F. B. Page
From No. Street	
To No. 689 Mesquit Street	

O. K. City Clerk By Deputy.

O. K. City Engineer By Deputy.

(USE INK OR INDELIBLE PENCIL)

1. What Purpose is the present Building used for? Garage + Wagon shed.
2. Owner's name L. W. Ice + Cold Storage Phone Main 8191
3. Owner's address 689 Mesquit St
4. Architect's name Phone
5. Contractor's name Same Phone
6. Contractor's address Same
7. ENTIRE COST OF PROPOSED WORK {Including Plumbing, Gas Fitting, Sewers, Cesspools, Elevators, Painting, Finishing, etc.} $ 150.00
8. Class of Present Building ~~B~~ D No. of Rooms at present 3
9. Number of stories in height one Size of present building 45' x 220'
10. State how many buildings are on this lot
11. State purpose buildings on lot are used for

(Tenement House, Hotel, Residence, or any other purpose.)

STATE ON FOLLOWING LINES EXACTLY WHAT ALTERATIONS, ADDITIONS, ETC., WILL BE MADE TO THIS BUILDING:

Demolish part of building to make room for Office + Ice Cold Storage building

I have carefully examined and read the above application and know the same is true and correct, and that all provisions of the Ordinances and Laws governing Building Construction will be complied with, whether herein specified or not.

OVER

(Sign here) W. L. Spicker

(Owner or Authorized Agent)

FOR DEPARTMENT USE ONLY

PERMIT NO.	Plans and specifications checked and found to conform to Ordinances, State Laws, etc.	Application checked and found O. K.	Stamp
10418	Plan Examiner.	Taylor Clerk.	ISSUED MAY 10 1921 L. A. Bldg. Dept.

12 Ed Conway

152

12. Size of new addition Seventeen x Forty No of Stories in height
13. Material of foundation ..... Size footings ..... Size wall ..... Depth below ground .....
14. Size of Redwood Mudsills ..... x ..... Size of interior bearing studs ..... x .....
15. Size of exterior studs ..... x ..... Size of interior non-bearing studs ..... x .....
16. Size of first floor joists ..... x ..... Second floor joist ..... x .....

NOTE---Answer the Following Questions For Dwellings and Flats Only:—

STATE DWELLING HOUSE ACT

17. Are there any living rooms in basement? .....
18. What is least area of any room, other than kitchens, bath rooms or closets? .....
19. What is the least width of any room, other than kitchens, bath rooms or closets? .....
20. What is the minimum ceiling height? .....
21. Give least size of window courts (width and length) .....

(A window court is the unoccupied ground area, in front of any and all windows, as required by the State Law, and such area must be entirely open and uncovered, and be at least 4 feet in width, and at least 36 sq. ft. in area. Eaves or cornices may project into such window courts not to exceed 8 inches; if a greater projection is desired, window court must be increased in width as much as eaves.)

22. Give maximum cornice projection into such court .....
23. Will windows in each room be equal to one-eighth (1/8) of floor area? .....
24. Give maximum width of porch to edge of cornice or eaves .....
25. What is the minimum height of floor joists above ground? .....
26. Will entire space underneath building be enclosed and be provided with ventilating screens? .....
27. Will a water-closet be provided for each family? .....
28. Give least width of water-closet compartment or room, when finished .....
29. Give size of windows for toilet and bath rooms .....
30. Will all provisions of State Dwelling House Act be complied with? .....

I have carefully examined and read the above blank and know the same is true and correct, and that all provisions of the Ordinances and Laws governing Building Construction will be complied with, whether herein specified or not.

(Sign here) R. R. Fletcher
(Owner or Authorized Agent.)

BLDG. DEPT. FORM 1

All applications must be filled out by applicant

WARD.....

PLANS AND SPECIFICATIONS and other data must also be filed

BOARD OF PUBLIC WORKS

DEPARTMENT OF BUILDINGS

Application for the Erection of Building

CLASS "A"—"B"—"C" Transformer

To the Board of Public Works of the City of Los Angeles:

Application is hereby made to the Board of Public Works of the City of Los Angeles, through the office of the Chief Inspector of Buildings, for a building permit in accordance with the description and for the purpose hereinafter set forth. This application is made subject to the following conditions, which are hereby agreed to by the undersigned applicant and which shall be deemed conditions entering into the exercise of the permit:

First: That the permit does not grant any right or privilege to erect any building or other structure therein described, or any portion thereof, upon any street, alley, or other public place or portion thereof.

Second: That the permit does not grant any right or privilege to use any building or other structure therein described, or any portion thereof, for any purpose that is, or may hereafter be prohibited by ordinance of the City of Los Angeles.

Third: That the granting of the permit does not affect or prejudice any claim of title to, or right of possession in, the property described in such permit.

TAKE TO ROOM No. 6 FIRST FLOOR

ASSESSOR PLEASE VERIFY

Lot No. 273 Block.....

(Description of Property)

Wingerter Tract

District No.....M. B. Page.....F. B. Page.....

O. K. City Assessor

By ..... Deputy

TAKE TO ROOM No. 405 SOUTH ANNEX.

ENGINEER PLEASE VERIFY

No. .....

(Location of Job)

690 Mesquit Street

(USE INK OR INDELIBLE PENCIL)

O. K. City Engineer

By [signature] Deputy.

1. Purpose of Building To Cover Transformers No. of Rooms one No. of families X
2. Owner's name Los Angeles Ry & Gold St Co Phone M 8191
3. Owner's address 690 Mesquit
4. Architect's name Darby Bath Works Phone Belvy 7254
5. Contractor's name Darby " " Phone Belvy 7254
6. Contractor's address 226 Jacinto St
7. ENTIRE COST OF PROPOSED BUILDING {Including Plumbing, Gas Fitting, Sewers, Cesspools, Elevators, Painting, Finishing, etc.} $ 700 00
8. Any other buildings on the lot? Yes How used? Engine Room
9. Size of proposed building 9ft x 21ft 10" Size of lot 40 x 155 feet
10. Number of stories in height one Height to highest point 20ft
11. Material of foundation Concrete Character of soil Sandy Loam
12. Size of footings 2'6" x 2'6" x 8" Deep Depth below surface of ground 8"
13. Number of chimneys X Material of chimneys X
14. Number of inlets to each flue X Interior size of such flues X x X x
15. Material of exterior walls Steel Frame Galv Iron Sheeting
16. Material of interior construction
17. Material of floors Concrete
18. Material of roof Steel Frame Galv Sheets
19. Are there any other buildings within 30 feet of the proposed structure? Yes

I have carefully examined and read the above application and know the same is true and correct, and hereby certify and agree that if a permit is issued that all of the provisions of the Building Ordinances will be complied with, whether herein specified or not; also certify that the plans and specifications herewith filed conform to all of the provisions of the Building Ordinances and Laws.

2/11/18

(Sign here) George W Darby

(Owner or Authorized Agent.)

FOR DEPARTMENT USE ONLY

PERMIT NO.	Plans and specifications checked and found to conform to Ordinances, State Laws, etc. (Use Ink)	Application checked and found O. K. (Use Rubber Stamp)	Stamp here when permit is issued.
1097	Plan Examiner.	MAR 1 - 1918 Clerk	PERMIT ISSUED MAR 1 1918

4

REMARKS

BLDG. DEPT. FORM 3

All applications must be filled out by applicant

WARD 7

PLANS AND SPECIFICATIONS and other data must also be filed

BOARD OF PUBLIC WORKS

DEPARTMENT OF BUILDINGS

3

Application to Alter, Repair or Demolish

To the Board of Public Works of the City of Los Angeles:

Application is hereby made to the Board of Public Works of the City of Los Angeles, through the office of the Chief Inspector of Buildings, for a building permit in accordance with the description and for the purpose hereinafter set forth. This application is made subject to the following conditions, which are hereby agreed to by the undersigned applicant and which shall be deemed conditions entering into the exercise of the permit:

First: That the permit does not grant any right or privilege to erect any building or other structure therein described, or any portion thereof, upon any street, alley, or other public place or portion thereof.

Second: That the permit does not grant any right or privilege to use any building or other structure therein described, or any portion thereof, for any purpose that is, or may hereafter be prohibited by ordinance of the City of Los Angeles.

Third: That the granting of the permit does not affect or prejudice any claim of title to, or right of possession in, the property described in such permit.

TAKE TO ROOM No. 6 FIRST FLOOR
ASSESSOR PLEASE VERIFY

REMOVED FROM	REMOVED TO
Lot 11 Block	Lot Block
Tract Mesquit	Tract
Book 5 Page 9 F. B. Page 17	Book Page F. B. Page

O. K. City Assessor By Deputy

TAKE TO ROOM No. 405 SOUTH ANNEX
ENGINEER PLEASE VERIFY

From No. 690 Mesquit Street
To No. Street

O. K. City Engineer By Deputy

(USE INK OR INDELIBLE PENCIL)

1. What Purpose is the present Building used for? Engine Room
2. Owner's name L. A. Ice & Cold Storage Co Phone 10053
3. Owner's address 7th st. & Santa Fe Tracks
4. Architect's name Paul C. Pape Phone F5067
5. Contractor's name Darby Boiler Wks Phone Adams 2254
6. Contractor's address 226 Riverside st
7. ENTIRE COST OF PROPOSED WORK {Including Plumbing, Gas Fitting, Sewers, Cesspools, Elevators, Painting, Finishing, etc.} $ 1500.00
8. Class of Present Building C No. of Rooms at present
9. No. of stories in height 1 Size of present building x
10. State how many Buildings are on this lot
11. State purpose Buildings on lot are used for Ice making & Cold Storage
(Tenement House, Hotel, Residence, or any other purpose.)

STATE ON FOLLOWING LINES JUST WHAT YOU WANT TO DO.

Build a steel tower to project over roof. Tower to carry a tank which will carry steel pipe stands for condenser purposes.

I have carefully examined and read the above application and know the same is true and correct, and that all provisions of the Ordinances and Laws governing Building Construction will be complied with, whether herein specified or not.

OVER

(Sign here) Paul C. Pape
(Owner or Authorized Agent)

FOR DEPARTMENT USE ONLY

PERMIT NO.	Plans and specifications checked and found to conform to Ordinances, State Laws, etc. (Use Ink)	Application checked and found O. K. (Use Rubber Stamp)	Space for Issuing Permits
13940	W. F. Lowe Plan Examiner.	NOV 3 - 1915 R.B. Clerk	RECEIVED NOV 3 1915 CITY CLERK

FILL IN ALL BLANKS THAT APPLY TO WORK PROPOSED TO BE DONE, OR TO ASCERTAIN IF SAME CAN BE DONE.

12. Size of new addition _____ x _____ No. of Stories in height _____

13. Material of foundation Concrete Size footings 2½" x 2½ Size wall _____ Depth below ground 3'-0"

14. Size of Redwood Mudsills _____ x _____ Size of exterior studs _____ x _____

15. Size of interior bearing studs _____ x _____ Size of interior non-bearing studs _____ x _____

16. Size of first floor joist _____ x _____ Second floor joist _____ x _____

I have carefully examined and read the above blank and know the same is true and correct, and that all provisions of the Ordinances and Laws governing Building Construction will be complied with, whether herein specified or not.

(Sign here) Paul L. Pope
(Owner or Authorized Agent).

Remarks

All applications must be filled out by applicant.

USE INK OR INDELIBLE PENCIL

Ward 7

PLANS AND SPECIFICATIONS and other data must also be filed

BOARD OF PUBLIC WORKS

DEPARTMENT OF BUILDINGS

2

Application for the Erection of Frame Building

CLASS "D"

Application is hereby made to the Board of Public Works (Chief Inspector of Buildings), of the City of Los Angeles, for the approval of this detailed statement of specifications herewith submitted for the erection of the building herein described. All provisions of the building ordinances and state laws shall be complied with in the erection of said building, whether herein specified or not. It is also understood the granting of a permit on this application does not grant any right or privilege to erect the building or structure herein described, or any portion thereof on any public street or alley or on any land or portion thereof, the title or right of possession to which is in litigation by, or is disputed by the City, County or State; or as giving or granting any right or privilege to use the said structure or building for any purpose which is or may hereafter be prohibited by ordinance of the City of Los Angeles.

(SIGN HERE) A. Rhuert (Applicant)

TAKE TO ROOM NO. 6 FIRST FLOOR

ASSESSOR PLEASE VERIFY

Lot No. A. T. & S. F. Ry Co Station Gobrick Block Between 6th & 7th Sts

District No. ..... M. B. page ..... F. B. page .....

O. K. City Assessor

Per ..... Deputy

TAKE TO ROOM NO. 34 THIRD FLOOR

ENGINEER PLEASE VERIFY

No. Row of 648 Mesquit St

about 175' East of Mesquit St Street

O. K. City Engineer

Per ..... Deputy

1. PURPOSE OF BUILDING Truck sale Bldg Number of rooms 1
2. OWNER'S NAME A. T. & S. F. Ry Co
3. Owner's address Kerckhoff Bldg
4. Architect's name Co.
5. CONTRACTOR'S NAME Co.
6. Contractor's address
7. ENTIRE COST OF PROPOSED BUILDING, $ 40.00 7'-0" X 12'-0"
8. Size of lot ..... x ..... Size of building 70 x 150
9. Will building be erected on front or rear of lot? Right of way
10. NUMBER OF STORIES IN HEIGHT ..... Height to highest point of roof .....
11. Height of first floor joist above curb level, or surface Level
12. Character of ground: rock, clay, sand, filled, etc. Sand
13. Of what material will FOUNDATION and cellar walls be built? Concrete
14. GIVE depth of FOUNDATION below the surface of ground 6.0
15. GIVE dimensions of FOUNDATION and cellar wall FOOTINGS .....
16. GIVE width of FOUNDATION and cellar walls at top .....
17. NUMBER and KIND of chimneys ..... Number of flues .....
18. Number of inlets to each flue ..... Interior size of flues ..... x .....
19. Give sizes of following materials: MUDSILLS 2" x 6" Girders and stringers ..... x .....

EXTERIOR STUDS ..... x ..... BEARING STUDS ..... x ..... Interior studs ..... x .....

Ceiling joist ..... x ..... Roof rafters 2" x 8" FIRST FLOOR JOISTS 2" x 6"

SECOND FLOOR JOIST ..... x ..... Third floor joist ..... x ..... Fourth floor joist ..... x .....

PERMIT NO. 13122 Date issued OCT -8 1913 1912.

Application Received ..... TURN OVER

20. Specify material of roofing

21. Specify material of partitions

22. Specify material of floors

23. Specify how many thicknesses of floor

24. How will halls and soffits of stairs be plastered?

25. Will cellar or basement ceiling be plastered?

26. Specify size of vent shafts to water closet compartments

27. What means of access to roof?

28. How many fire escapes will be provided? where placed?

REMARKS:

Application Received Time Returned

All applications must be filled out by applicant
(USE INK OR INDELIBLE PENCIL)

WARD 6

PLANS AND SPECIFICATIONS and other data must also be filed.

3

BOARD OF PUBLIC WORKS
DEPARTMENT OF BUILDINGS
Application to Alter, Repair or Demolish

To the Board of Public Works of the City of Los Angeles:

Application is hereby made to the Board of Public Works of the City of Los Angeles, through the office of the Chief Inspector of Buildings, for a building permit in accordance with the description and for the purpose hereinafter set forth. This application is made subject to the following conditions, which are hereby agreed to by the undersigned applicant and which shall be deemed conditions entering into the exercise of the permit:

First: That the permit does not grant any right or privilege to erect any building or other structure therein described, or any portion thereof, upon any street, alley, or other public place or portion thereof.

Second: That the permit does not grant any right or privilege to use any building or other structure therein described, or any portion thereof, for any purpose that is, or may hereafter be, prohibited by ordinance of the City of Los Angeles.

Third: That the granting of the permit does not affect or prejudice any claim of title to, or right of possession in, the property described in such permit.

(SIGN HERE) L. A. Ice & Cold Storage Co.
(Applicant)

O. K. BY [illegible]

TAKE TO ROOM NO. 6 FIRST FLOOR

CITY ASSESSOR: PLEASE VERIFY. W. C. Jennings

~~REMOVED FROM~~	REMOVED TO
Lot 279 Block	Lot Block
Tract Wingerter	Tract
Book 5 Page 7 F.B. Page 128	Book Page F.B. Page

O. K. City Assessor By Deputy

TAKE TO ROOM NO. 34 THIRD FLOOR

CITY ENGINEER: PLEASE VERIFY STREET NUMBER.

From No. 689 Mesquit St. (Office Number)

To No.

O. K. City Engineer By Deputy

1. Owner's name L. A. Ice & Cold Storage Co.
2. Owner's Address 689 Mesquit St
3. Architect's name —
4. Contractor's name Owner
5. Contractor's address "
6. Entire cost of the proposed improvements, $ $250.00
7. Purpose of the building Water cooling towers
8. Class of building Frame No. of rooms at present —
9. No. of stories in height — Size of present building 18'-6" x 100 ft.
10. Size of new addition — x — x — No of stories in height —
11. Material of foundation Concrete piers Size footing 4 ft. Size of wall — Depth below ground 4 ft.
12. Size of Redwood Mudsills — x — Size of exterior studs — x — x —
13. Size of interior bearing studs — x — Size of interior non-bearing studs — x —
14. Size of first floor joist — x — Second floor joist — x —
15. STATE ON FOLLOWING LINES JUST WHAT YOU WANT TO DO.

Cooling Tower is supported on two girders 12"X16" carried by 12 posts of 10"X10" On each side to build additional girder 10X16 secured with 1" iron rods, and carried on 6, 10X10 posts

PERMIT NO. 12426 Date issued, SEP 23 1913 191

Application Received W. Gray

OVER

REMARKS

Application Received..... Time..... Returned .....

All applications must be filled out by applicant
(USE INK OR INDELIBLE PENCIL)

PLANS AND SPECIFICATIONS
and other data must also be filed

WARD 3

BOARD OF PUBLIC WORKS
DEPARTMENT OF BUILDINGS

Application to Alter, Repair or Demolish

To the Board of Public Works of the City of Los Angeles:

Application is hereby made to the Board of Public Works of the City of Los Angeles, through the office of the Chief Inspector of Buildings, for a building permit in accordance with the description and for the purpose hereinafter set forth. This application is made subject to the following conditions, which are hereby agreed to by the undersigned applicant and which shall be deemed conditions entering into the exercise of the permit:

First: That the permit does not grant any right or privilege to erect any building or other structure therein described, or any portion thereof, upon any street, alley, or other public place or portion thereof.

Second: That the permit does not grant any right or privilege to use any building or other structure therein described, or any portion thereof, for any purpose that is, or may hereafter be, prohibited by ordinance of the City of Los Angeles.

Third: That the granting of the permit does not affect or prejudice any claim of title to, or right of possession in, the property described in such permit.

(SIGN HERE) L. A. Ice & Cold Storage Co. by W. C. Ferguson (Applicant)

PLANS CHECKED BY O.K. Mirabel

TAKE TO ROOM NO. 6 FIRST FLOOR

CITY ASSESSOR: PLEASE VERIFY.

REMOVED FROM	REMOVED TO
Lot 252 Block	Lot Block
Tract Ord. Survey	Tract
Book 5 Page 9 F. B. Page 26	Book Page F. B. Page

O. K. City Assessor By Deputy

TAKE TO ROOM NO. 34 THIRD FLOOR

CITY ENGINEER: PLEASE VERIFY STREET NUMBER

No. 689 Mesquit St.

To No.

R. C. Engineer Deputy

1. Owner's name L. A. Ice & Cold Storage Co.
2. Owner's address 689 Mesquit St.
3. Architect's name Geo. H. Wyman
4. Contractor's name Same as Owner
5. Contractor's address
6. Entire cost of the proposed improvements, $ 1000.00
7. Purpose of the building Offices
8. Class of building Frame No. of rooms at present 5
9. No. of stories in height 1½ Size of present building 50 x 70
10. Size of new addition 6 x 21 No. of Stories in height one
11. Material of foundation Concrete Size footing 12" Size of wall 10" Depth below ground 1 ft.
12. Size of Redwood Mudsills 2 x 6 Size of exterior studs 2 x 4
13. Size of interior bearing studs 2 x 4 Size of interior non-bearing studs 2 x 4
14. Size of first floor joist 2 x 8 Second floor joist 2 x 10
15. STATE ON FOLLOWING LINES JUST WHAT YOU WANT TO DO.

Wish to build brick addition for storage of boxes remodel toilet rooms and install 4 new lavatories and 4 closets, also reroof as part of building

1003 Jennings

PERMIT NO. 10436 Date issued AUG -8 1913 191

Application Received

OVER

REMARKS;

Application Received ..... Time..... Returned.....

All applications must be filled out by applicant

(USE INK OR INDELIBLE PENCIL)

PLANS AND SPECIFICATIONS and other data must also be filed.

WARD 3

BOARD OF PUBLIC WORKS

DEPARTMENT OF BUILDINGS

Application to Alter, Repair or Demolish

To the Board of Public Works of the City of Los Angeles:

Application is hereby made to the Board of Public Works of the City of Los Angeles, through the office of the Chief Inspector of Buildings, for a building permit in accordance with the description and for the purpose hereinafter set forth. This application is made subject to the following conditions, which are hereby agreed to by the undersigned applicant and which shall be deemed conditions entering into the exercise of the permit:

First: That the permit does not grant any right or privilege to erect any building or other structure therein described, or any portion thereof, upon any street, alley, or other public place or portion thereof.

Second: That the permit does not grant any right or privilege to use any building or other structure therein described, or any portion thereof, for any purpose that is, or may hereafter be, prohibited by ordinance of the City of Los Angeles.

Third: That the granting of the permit does not affect or prejudice any claim of title to, or right of possession in, the property described in such permit.

(SIGN HERE) Los Angeles Ice & Cold Storage Co

(Applicant) Per W. C. Jennings

C. K. BY KS

CITY ASSESSOR: PLEASE VERIFY.

REMOVED FROM	REMOVED TO
Lot ~~5 6~~ Block	Lot 27-29 Block
Tract ~~Wangerin~~	Tract Wangerin Tract
Book Page F.B. Page	Book 5 Page 9 F.B. Page 28

O. K. City Assessor By Deputy

TAKE TO ROOM NO. 6 FIRST FLOOR

TAKE TO ROOM NO. 34 THIRD FLOOR

CITY ENGINEER: PLEASE VERIFY STREET NUMBER.

From No. 686-690 Mesquit St

To No.

O. K. City Engineer By Deputy

1. Owner's name L. A. Ice & Cold Storage Co.
2. Owner's Address 689 Mesquit St.
3. Architect's name ~~~
4. Contractor's name Same as Owner
5. Contractor's address " "
6. Entire cost of the proposed improvements, $ 1000.00
7. Purpose of the building Bottling works
8. Class of building Brick & frame No. of rooms at present 2
9. No. of stories in height one & attic Size of present building 74' x 120'
10. Size of new addition ~~~ x ~~~ No of stories in height ~~~
11. Material of foundation Brick Size footing 24" Size of wall 12" piers Depth below ground 18"
12. Size of Redwood Mudsills 4" x 12" Size of exterior studs ~~~ x ~~~
13. Size of interior bearing studs 8" x 8" lath Size of interior non-bearing studs ~~~ x ~~~
14. Size of first floor joist 2" x 12" Second floor joist 2" x 12"
15. STATE ON FOLLOWING LINES JUST WHAT YOU WANT TO DO.

With to demolish present wooden floor in a space 62 x 64 ft. within the building, and replace same with cement floor.

PERMIT NO. 1697

Date issued, FEB 7 - 1913 191

5

Application Received Murdock

OVER

REMARKS

Application Received ..... Time ..... Returned .....

All applications must be filled out by applicant

USE INK OR INDELIBLE PENCIL

PLANS AND SPECIFICATIONS
and other data must also be filed.

WARD 7

BOARD OF PUBLIC WORKS

DEPARTMENT OF BUILDINGS

2

Application for the Erection of Frame Building

CLASS "D"

To the Board of Public Works of the City of Los Angeles:

Application is hereby made to the Board of Public Works of the City of Los Angeles, through the office of the Chief Inspector of Buildings, for a building permit in accordance with the description and for the purpose hereinafter set forth. This application is made subject to the following conditions, which are hereby agreed to by the undersigned applicant and which shall be deemed conditions entering into the exercise of the permit:

First: That the permit does not grant any right or privilege to erect any building or other structure therein described, or any portion thereof, upon any street, alley, or other public place or portion thereof.

Second: That the permit does not grant any right or privilege to use any building or other structure therein described, or any portion thereof, for any purpose that is, or may hereafter be, prohibited by ordinance of the City of Los Angeles.

Third: That the granting of the permit does not affect or prejudice any claim of title to, or right of possession in, the property described in such permit.

(SIGN HERE) Los Angeles Sec'l Co
(Applicant)

TAKE TO ROOM NO. 6 FIRST FLOOR

ASSESSOR PLEASE VERIFY

Lot No. 250 Block

Wigerton Tract

District No. 5 M. B. page 9 F. B. page 119

O. K. City Assessor
Per [illegible] Deputy

TAKE TO ROOM NO. 34 THIRD FLOOR

ENGINEER PLEASE VERIFY

No. 693 Mesquit St Street

O. K. City Engineer
Per [illegible] Deputy

1. PURPOSE OF BUILDING Wagon shed Number of rooms 1
2. OWNER'S NAME Los Angeles Sec'l Storage Co
3. Owner's address 693 Mesquit St
4. Architect's name Self Hyman
5. CONTRACTOR'S NAME Self Hyman
6. Contractor's address
7. ENTIRE COST OF PROPOSED BUILDING, $ 900.00
8. Size of lot 40 x 140 Size of Building 40' x 75'
9. Will building be erected on front or rear of lot? front
10. NUMBER OF STORIES IN HEIGHT 1 Height to highest point of roof 20'
11. Height of first floor joist above curb level, or surface —
12. Character of ground: rock, clay, sand, filled, etc. —
13. Of what material will FOUNDATION and cellar walls be built? Concrete
14. GIVE depth of FOUNDATION below the surface of ground 2'6"
15. GIVE dimensions of FOUNDATION and cellar wall FOOTINGS 2'-6" X 2'-6"
16. GIVE width of FOUNDATION and cellar wall at top —
17. NUMBER and KIND of chimneys — Number of flues
18. Number of inlets to each flue Interior size of flues x
19. Give sizes of following materials: REDWOOD MUDSILLS — x Girders x
EXTERIOR STUDS x BEARING STUDS x Interior studs x
Ceiling joist 4 x 12 Roof rafters 2 x 10 FIRST FLOOR JOISTS — Cement
SECOND FLOOR JOIST — x Third floor joist x Fourth floor joist x

Date issued MAY 6 - 1912 1912.

PERMIT NO. 5197

Application Received

OVER

20. Specify material of roofing Malthoid

21. Specify material of partitions frame

22. Specify material of floors concrete

23. Specify how many thicknesses of floor —

24. How will halls and soffits of stairs be plastered? —

25. Will cellar or basement ceiling be plastered? —

26. Specify size of vent shafts to water closet compartments —

27. What means of access to roof? —

28. How many fire escapes will be provided? —— where placed?

REMARKS:

Application Received ..... Time ..... Returned.....

All applications must be filled out by applicant

(USE INK OR INDELIBLE PENCIL)

PLANS AND SPECIFICATIONS and other data must also be filed.

WARD 7

3

BOARD OF PUBLIC WORKS

DEPARTMENT OF BUILDINGS

Application to Alter, Repair or Demolish

To the Board of Public Works of the City of Los Angeles:

Application is hereby made to the Board of Public Works of the City of Los Angeles, through the office of the Chief Inspector of Buildings, for a building permit in accordance with the description and for the purpose hereinafter set forth. This application is made subject to the following conditions, which are hereby agreed to by the undersigned applicant and which shall be deemed conditions entering into the exercise of the permit:

First: That the permit does not grant any right or privilege to erect any building or other structure therein described, or any portion thereof, upon any street, alley, or other public place or portion thereof.

Second: That the permit does not grant any right or privilege to use any building or other structure therein described, or any portion thereof, for any purpose that is, or may hereafter be, prohibited by ordinance of the City of Los Angeles.

Third: That the granting of the permit does not affect or prejudice any claim of title to, or right of possession in, the property described in such permit.

(SIGN HERE) L. A. Ice & Cold Storage Co. per W. E. Fleming Jr.
(Applicant)

O.K. BY ... (illegible)

TAKE TO ROOM NO. 6 FIRST FLOOR

CITY ASSESSOR: PLEASE VERIFY.

REMOVED FROM	REMOVED TO
Lot ... Block ...	Lots 263 & 264 Block ...
Tract ...	Tract Vanguerten
Book ... Page ... F.B. Page ...	Book 5 Page 9 F.B. Page 127

O. K. City Assessor By ... Deputy

TAKE TO ROOM NO. 34 THIRD FLOOR

CITY ENGINEER: PLEASE VERIFY STREET NUMBER.

From No. 670-672 Mesquit St.

To No. ...

O.K. City Engineer By ... Deputy

40-0 in height 4-4 12-4 15-4

1. Owner's name L. A. Ice & Cold Storage Co.
2. Owner's Address 7th & Mesquit Sts.
3. Architect's name ...
4. Contractor's name L. A. Ice & Cold Storage Co.
5. Contractor's address Same as above
6. Entire cost of the proposed improvements, $ 1650.00
7. Purpose of the building Cold Storage
8. Class of building Frame (Corrugated) No. of rooms at present 3
9. No. of stories in height 3 Size of present building 54 ft x 114 ft
10. Size of new addition ... x ... No of stories in height ...
11. Material of foundation Brick Size footing 3 ft Size of wall 21" Depth below ground 4 ft
12. Size of Redwood Mudsills ... x ... Size of exterior studs 2" x 6" 2 sets
13. Size of interior bearing studs 6x8 & 10x10 posts Size of interior non-bearing studs ... x ...
14. Size of first floor joist 2" x 14 Second floor joist 2" x 14" 16" ctrs

15. STATE ON FOLLOWING LINES JUST WHAT YOU WANT TO DO.

Work to raise the 2nd floor of building 4 ft 4 in and build 1 new floor between 1st & 2nd floors. Building has 5 lines of girders (2 - 6"x16" & 3 - 10x16) supported on 6"x8" - 10"x10" & 14"x14" posts placed 16 ft centers and girders are connected with building at one end only.

Date issued, SEP 4 - 1912 191...

PERMIT No. 10666

Application Received ... OVER

STD 240-

REMARKS

Will add 3 x 10 on Track Back for 10 x 10 Cabs -
" " 3 x 8 " " " 6 x 8 " "
Different Tools for Cutting Aluminum
Van 8 X 10 Cab Frame - Refit 3 - 6 x 3 - 6 Heating -
3 Hatches -

Application Received ..... Time ..... Returned .....

All applications must be filled out by applicant.
(USE INK OR INDELIBLE PENCIL)

PLANS AND SPECIFICATIONS and other data must also be filed.

Ward 7

BOARD OF PUBLIC WORKS

DEPARTMENT OF BUILDINGS

2 Application for the Erection of Frame Building

CLASS "D"

Application is hereby made to the Board of Public Works (Chief Inspector of Buildings), of the City of Los Angeles, for the approval of this detailed statement of specifications herewith submitted for the erection of the building herein described. All provisions of the building ordinances and state laws shall be complied with in the erection of said building, whether herein specified or not. It is also understood the granting of a permit on this application does not grant any right or privilege to erect the building or structure herein described, or any portion thereof on any public street or alley or on any land or portion thereof, the title or right of possession to which is in litigation by, or is disputed by the City, County or State; or as giving or granting any right or privilege to use the said structure or building for any purpose which is or may hereafter be prohibited by ordinance of the City of Los Angeles.

(SIGN HERE) H. E. Offley
Applicant

TAKE TO ROOM NO. 6 FIRST FLOOR

ASSESSOR PLEASE VERIFY

TAKE TO ROOM NO. 34 THIRD FLOOR

ENGINEER PLEASE VERIFY

Lot No. 253-255 Block

Hungerford Tract

District No. 5 M. B. page 9 F. B. page 119

O. K. City Assessor Per Deputy

No. 685-687 Mesquit Street

O. K. City Engineer Per Deputy

1. PURPOSE OF BUILDING Warehouse & Welding Room Number of rooms One
2. OWNER'S NAME Union Well Supply Co.
3. Owner's address 1252-62 Palmetto St.
4. Architect's name
5. CONTRACTOR'S NAME H E Offley
6. Contractor's address 1239 Downey Ave.
7. ENTIRE COST OF PROPOSED BUILDING, $ 750.00
8. Size of lot 50x100 Size of building 42 x 60
9. Will building be erected on front or rear of lot? Front
10. NUMBER OF STORIES IN HEIGHT One Height to highest point of roof 24 ft.
11. Height of first floor joist above curb level, or surface 3'0"
12. Character of ground: rock, clay, sand, filled, etc. Sandy
13. Of what material will FOUNDATION and cellar walls be built? Concrete
14. GIVE depth of FOUNDATION below the surface of ground 6"
15. GIVE dimensions of FOUNDATION and ~~cellar wall~~ FOOTINGS 16"
16. GIVE width of FOUNDATION and ~~cellar walls~~ at top 8"
17. NUMBER and KIND of chimneys None Number of flues —
18. Number of inlets to each flue — Interior size of flues — x —
19. Give sizes of following materials: MUDSILLS 2x8 Girders and stringers 6x6
EXTERIOR STUDS 6x6 BEARING STUDS — x — Interior studs — x —
Ceiling joist 4x8 Roof rafters 4x6 FIRST FLOOR JOISTS 2x12
SECOND FLOOR JOIST — x — Third floor joist — x — Fourth floor joist — x —

O. K. BY ... Filed for permit. H. E. Offley

PERMIT NO 10929 ✓ Date issued NOV 13 1911, 191

(4) OVER

Application Received, Murdock.

20. Specify material of roofing Corrugated Iron

21. Specify material of partitions —

22. Specify material of floors 1 x 6 - Double Thickness -

23. Specify how many thicknesses of floor Two -

24. How will halls and soffits of stairs be plastered? —

25. Will cellar or basement ceiling be plastered? —

26. Specify size of vent shafts to water closet compartments —

27. What means of access to roof? —

28. How many fire escapes will be provided? — where placed? —

REMARKS.

Application Received ..... Time ..... Returned .....

All applications must be filled out by applicant.

WARD 7

Applicant must indicate the Building Line or Lines clearly and distinctly on the drawings.

BOARD OF PUBLIC WORKS

DEPARTMENT OF BUILDINGS

Application to Alter, Repair or Demolish

Application is hereby made to the Chief Inspector of Buildings of the City of Los Angeles, for the approval of the detailed statement of the specifications herewith submitted for the alteration, repair or demolition of the building herein described. All provisions of the Building Ordinances shall be complied with in the alteration, repair or demolition of said building, whether specified or not.

(Sign here) Wm Knecknehm M. Co.

House No 687 Mesquite St

Los Angeles, Cal., MAR 21 1910, 1910

CITY ASSESSOR: Please Verify

TAKE TO ROOM NO 6 FIRST FLOOR

REMOVED FROM	REMOVED TO
Lot 253, Block	Lot 4, Block
Tract Kingsley	Tract M L Wicks Sub of Garbolin Coops
Off Mesquite	Off Mesquite
Book 5 Page 9 F. B. Page 120	Book 5 Page 14 F. B. Page 120

TAKE TO ROOM NO. 34 THIRD FLOOR

CITY ENGINEER: Please Verify Street Number

From No. 687 Mesquit St To No. 2126 E 7th St

1. Owner's name L A Ice & Cold Storage Co.
2. Owner's address
3. Architect's name Wm Knecknehm Co
4. Builder's name
5. Builder's address 762 E 9th St
6. Entire cost of the Proposed Improvements, $ 750
7. Purpose of building Dwelling
8. Class of building House No. of rooms at present
9. No. of stories in height 1 Size of building 12 X 36
10. Size of addition X
11. Material of foundation R. W. Size Footing Size of wall
12. Size of exterior studs X Interior studs X
13. Size of mud sills 4 x 6 Bearing studs X
14. Size of first floor joist X Second floor joist X
15. State on following lines just what you want to do: Move from West side Mesquite St Lot 253 Kingsley Tract to Lot 4 M L Wicks Sub of Garbolin Cooper Tract South side 7th St

Permit No. 2251 (4)

MAR 21 1910

4

RECEIVED

All applications must be filled out by applicant.

WARD 7

Applicant must indicate the Building Line or Lines clearly and distinctly on the drawings.

BOARD OF PUBLIC WORKS

DEPARTMENT OF BUILDINGS

Application for Erection of Frame Buildings

CLASS "D"

Application is hereby made to the Chief Inspector of Buildings of the City of Los Angeles, for the approval of the detailed statement of the specifications and plans herewith submitted for the erection of the building herein described. All provisions of the Building Ordinances shall be complied with in the erection of said building, whether specified herein or not.

(SIGN HERE) A. T. S. & H. Ry

Los Angeles, Cal., AUG 5 1909, 190

TAKE TO ROOM NO 6 FIRST FLOOR

ASSESSOR PLEASE VERIFY

Lot No. Rear 76 Block 5

Los Angeles Land & Water Co's Subdivision of Lots in Nueces Tract

District No. 6 M. B. page 9 F. B. page 106

TAKE TO ROOM NO. 34 THIRD FLOOR

ENGINEER PLEASE VERIFY

Rear of 602 Yucca Street

1. PURPOSE OF BUILDING Dwelling Number of rooms 8
2. OWNER'S NAME A. T. S. & H. Ry
3. Owner's address Cor 6th and Main Sts L.A.
4. Architect's name R. J. Arey
5. CONTRACTOR'S NAME
6. Contractor's address
7. ENTIRE COST OF PROPOSED BUILDING, $ 450.00
8. Size of lot 40' x 120' Size of building 20' x 28'
9. Will building be erected on front or rear of lot? Rear
10. NUMBER OF STORIES IN HEIGHT one Height to highest point of roof 12'
11. Height of first floor joist above curb level?
12. Character of ground: rock, clay, sand, filled, etc. Clay filled
13. Of what material will FOUNDATION and cellar walls be built? Concrete
14. GIVE depth of FOUNDATION below the surface of ground 14"
15. GIVE dimensions of FOUNDATION and cellar wall footings 14"
16. GIVE dimensions of FOUNDATION and cellar walls at top 8"
17. NUMBER and KIND of chimneys Two Brick Number of flues Two
18. Number of inlets to each flue One Interior size of flues 8"x8" x
19. Give sizes of following materials: MUDSILLS x Girders and stringers x
    EXTERIOR STUDS 2x4 BEARING STUDS 2x4 Interior studs 2 x 4
    Ceiling joist 2 x 4 Roof rafters 2 x 4 FIRST FLOOR JOISTS 2 x 6
    SECOND FLOOR JOIST x Third floor joist x Fourth floor joist x
20. Will the roof be peak, flat or mansard? Peak Material of roofing Shingles

Permit No. 4564

OVER

21. Will cellar or basement ceiling be plastered? Metal or wood lath

22. Of what material will floors be constructed? Wood and Concrete

23. How many thicknesses? One

24. What kind of fireproofing?

25. How will hall and soffits of stairs be plastered?

26. How many fire escapes will be provided? Where placed?

27. Are any buildings to be demolished? How many?

REMARKS

All applications must be filled out by applicant.

WARD 7

Applicant must indicate the Building Line or Lines clearly and distinctly on the drawings.

BOARD OF PUBLIC WORKS

DEPARTMENT OF BUILDINGS

Application for Erection of Frame Buildings

CLASS "D"

Application is hereby made to the Chief Inspector of Buildings of the City of Los Angeles, for the approval of the detailed statement of the specifications and plans herewith submitted for the erection of the building herein described. All provisions of the Building Ordinances shall be complied with in the erection of said building, whether specified herein or not.

(SIGN HERE) A T. & S. F. Ry

AUG 5 1909

Los Angeles, Cal., _____, 190__

TAKE TO ROOM NO 6 FIRST FLOOR

ASSESSOR PLEASE VERIFY

Lot No. 86 x 87 Block Sanborn Tract

District No. 5 M. B. page 7 F. B. page 105

TAKE TO ROOM NO. 34 THIRD FLOOR

ENGINEER PLEASE VERIFY

No. 640-644 Macy Street

1. PURPOSE OF BUILDING Dwelling Number of rooms 6
2. OWNER'S NAME A. T. & S. F. Ry
3. Owner's address Cor. 6th and Main Sts L A
4. Architect's name R. J. Carey
5. CONTRACTOR'S NAME
6. Contractor's address
7. ENTIRE COST OF PROPOSED BUILDING, $ 450.00
8. Size of lot 40' x 120' Size of building 26' x 48'
9. Will building be erected on front or rear of lot? Rear
10. NUMBER OF STORIES IN HEIGHT One Height to highest point of roof 12'
11. Height of first floor joist above curb level?
12. Character of ground: rock, clay, sand, filled, etc. clay filled
13. Of what material will FOUNDATION and cellar walls be built? Concrete
14. GIVE depth of FOUNDATION below the surface of ground 14"
15. GIVE dimensions of FOUNDATION and cellar wall footings 14"
16. GIVE dimensions of FOUNDATION and cellar walls at top 8"
17. NUMBER and KIND of chimneys Two Brick Number of flues Two
18. Number of inlets to each flue One Interior size of flues 8" x 8"
19. Give sizes of following materials: MUDSILLS x Girders and stringers x
    EXTERIOR STUDS 2 x 4 BEARING STUDS 2 x 4 Interior studs 2 x 4
    Ceiling joist 2 x 4 Roof rafters 2 x 4 FIRST FLOOR JOISTS 2 x 6
    SECOND FLOOR JOIST x Third floor joist x Fourth floor joist x
20. Will the roof be peak, flat or mansard? Peak Material of roofing Shingles

4572

Permit No.

2 4

OVER

21. Will cellar or basement ceiling be plastered? ..... Metal or wood lath ..... ?
22. Of what material will floors be constructed? Wood and Concrete
23. How many thicknesses? One
24. What kind of fireproofing? .....
25. How will hall and soffits of stairs be plastered? .....
26. How many fire escapes will be provided? ..... Where placed? .....
27. Are any buildings to be demolished? ..... How many? .....

REMARKS

All applications must be filled out by applicant.

WARD 7

Applicant must indicate the Building Line or Lines clearly and distinctly on the drawings.

BOARD OF PUBLIC WORKS

DEPARTMENT OF BUILDINGS

Application for Erection of Frame Buildings

CLASS "D"

Application is hereby made to the Chief Inspector of Buildings of the City of Los Angeles, for the approval of the detailed statement of the specifications and plans herewith submitted for the erection of the building herein described. All provisions of the Building Ordinances shall be complied with in the erection of said building, whether specified herein or not.

(SIGN HERE) A. T. & S. F. Ry Co

Los Angeles, Cal., AUG 5 1909, 190

TAKE TO ROOM NO 6 FIRST FLOOR

ASSESSOR PLEASE VERIFY

Lot No. West 7 9 Block Goodwin Tract

District No. 5 M. B. page 9 F. B. page 108

TAKE TO ROOM NO. 34 THIRD FLOOR

ENGINEER PLEASE VERIFY

No. 612 Maple Ave Street

1. PURPOSE OF BUILDING Dwelling Number of rooms 8
2. OWNER'S NAME A. T. & S. F. Ry
3. Owner's address Cor 6th and Main Sts L.A.
4. Architect's name R J Carey
5. CONTRACTOR'S NAME
6. Contractor's address
7. ENTIRE COST OF PROPOSED BUILDING, $ $4500
8. Size of lot 40' x 120' Size of building 20' x 48'
9. Will building be erected on front or rear of lot? Rear
10. NUMBER OF STORIES IN HEIGHT One Height to highest point of roof 12'
11. Height of first floor joist above curb level?
12. Character of ground: rock, clay, sand, filled, etc. clay filled
13. Of what material will FOUNDATION and cellar walls be built? Concrete
14. GIVE depth of FOUNDATION below the surface of ground 14"
15. GIVE dimensions of FOUNDATION and cellar wall footings 14"
16. GIVE dimensions of FOUNDATION and cellar walls at top 8"
17. NUMBER and KIND of chimneys Two Brick Number of flues Two
18. Number of inlets to each flue One Interior size of flues 8" x 8"
19. Give sizes of following materials: MUDSILLS x Girders and stringers x
    EXTERIOR STUDS 2 x 4 BEARING STUDS 2 x 4 Interior studs 2 x 4
    Ceiling joist 2 x 4 Roof rafters 2 x 4 FIRST FLOOR JOISTS 2 x 6
    SECOND FLOOR JOIST x Third floor joist x Fourth floor joist x
20. Will the roof be peak, flat or mansard? Peak Material of roofing Shingles

Permit No. 4567

OVER

4 4

21. Will cellar or basement ceiling be plastered? Metal or wood lath

22. Of what material will floors be constructed? Wood and Concrete

23. How many thicknesses? 1 One

24. What kind of fireproofing?

25. How will hall and soffits of stairs be plastered?

26. How many fire escapes will be provided? Where placed?

27. Are any buildings to be demolished? How many?

REMARKS.

All applications must be filled out by applicant.

WARD 7

Applicant must indicate the Building Line or Lines clearly and distinctly on the drawings.

BOARD OF PUBLIC WORKS

DEPARTMENT OF BUILDINGS

Application for Erection of Frame Buildings

CLASS "D"

Application is hereby made to the Chief Inspector of Buildings of the City of Los Angeles, for the approval of the detailed statement of the specifications and plans herewith submitted for the erection of the building herein described. All provisions of the Building Ordinances shall be complied with in the erection of said building, whether specified herein or not.

(SIGN HERE) A. T. S. F. Ry

Los Angeles, Cal. AUG 5- 1909, 190..

TAKE TO ROOM NO 6 FIRST FLOOR

ASSESSOR PLEASE VERIFY

Lot No. 88-89-90 Block Goodwin Tract

Between 7th & Pico Sts & Main & Los Angeles Sts

District No. 5 M. B. page 9 F. B. page 108

TAKE TO ROOM NO. 34 THIRD FLOOR

ENGINEER PLEASE VERIFY

No. 648-658 Maryland Street

1. PURPOSE OF BUILDING Dwelling Number of rooms 6
2. OWNER'S NAME A. T. S. F. Ry.
3. Owner's address Cor 6th and main Sts L A
4. Architect's name R. J. Carey
5. CONTRACTOR'S NAME
6. Contractor's address
7. ENTIRE COST OF PROPOSED BUILDING, $ 450.00
8. Size of lot 40' x 120' Size of building 20' x 48'
9. Will building be erected on front or rear of lot? Rear
10. NUMBER OF STORIES IN HEIGHT One Height to highest point of roof 12'
11. Height of first floor joist above curb level?
12. Character of ground: rock, clay, sand, filled, etc. clay filled
13. Of what material will FOUNDATION and cellar walls be built? Concrete
14. GIVE depth of FOUNDATION below the surface of ground 14"
15. GIVE dimensions of FOUNDATION and cellar wall footings 14"
16. GIVE dimensions of FOUNDATION and cellar walls at top 8"
17. NUMBER and KIND of chimneys Terra Brick Number of flues Two
18. Number of inlets to each flue One Interior size of flues 8" x 8"
19. Give sizes of following materials: MUDSILLS x Girders and stringers x
    EXTERIOR STUDS 2 x 4 BEARING STUDS 2 x 4 Interior studs 2 x 4
    Ceiling joist 2 x 4 Roof rafters 2 x 4 FIRST FLOOR JOISTS 2 x 6
    SECOND FLOOR JOIST x Third floor joist x Fourth floor joist x
20. Will the roof be peak, flat or mansard? Peak Material of roofing Shingles

4573

Permit No.

OVER

21. Will cellar or basement ceiling be plastered? ..... Metal or wood lath .....

22. Of what material will floors be constructed? Wood, concrete .....

23. How many thicknesses? .....

24. What kind of fireproofing? .....

25. How will hall and soffits of stairs be plastered? .....

26. How many fire escapes will be provided? ..... Where placed? .....

27. Are any buildings to be demolished? ..... How many? .....

REMARKS

Will Plumbing Drawings be required for Boiler Room.

All applications must be filled out by applicant

Ward 7

Applicant must indicate the Building Line or Lines clearly and distinctly on the Drawings.

BOARD OF PUBLIC WORKS

DEPARTMENT OF BUILDINGS

Application to Alter, Repair or Demolish

Application is hereby made to the Chief Inspector of Buildings of the City of Los Angeles, for the approval of the detailed statement of the specifications herewith submitted for the alteration, repair or demolition of the building herein described. All provisions of the Building Ordinances shall be complied with in the alteration, repair or demolition of said building, whether specified or not.

(Sign Here) L. A. Ice & Cold Storage Co

Los Angeles, Cal., APR 11 1908 1908

CITY ASSESSOR: Please Verify

TAKE TO ROOM NO. 6 FIRST FLOOR

REMOVED FROM	REMOVED TO
Lot 242 & 263, Block	Lot ....., Block .....
Tract Hungerford	Tract .....
.....	.....
..... Maitland	.....
..... per Herzog	.....
.....	.....
.....	.....
Book 5 Page 9 F. B. Page 127	Book ..... Page ..... F. B. Page .....

TAKE TO ROOM NO. 34 THIRD FLOOR

CITY ENGINEER: Please Verify Street Number

From No. 668-670 Mesquit St To No. .....

1. Owner's name L. A. Ice & Cold Storage Co
2. Owner's address 689 Mesquit
3. Architect's name .....
4. Builder's name Self
5. Builder's address .....
6. Entire cost of the Proposed Improvements, $ 4000 00
7. Purpose of building Ice Storage
8. Class of Building Frame No. of rooms at present one
9. No. of stories in height one Size of building 80 x 110
10. Size of addition X
11. Material of foundation Concrete Size Footing 36" Size of wall 20"
12. Size of exterior studs 2 X 6 Interior studs X
13. Size of mud sills X Bearing studs X
14. Size of first floor joist 4 X 4 Bolted Second floor joist X
15. State on following lines just what you want to do: Raise existing roof 10 ft. & replace burned portion

1983

Permit No. .....

All Applications Must be Filled Out by Applicant

Bldg. Insp. 366-7-6-2000

Ward 7

Applicant must indicate the Building Line or Lines clearly and distinctly on the Drawings.

BOARD OF PUBLIC WORKS

DEPARTMENT OF BUILDINGS

Application for Erection of "Class B & C" Buildings

Application is hereby made to the Chief Inspector of Buildings of the City of Los Angeles for the approval of the detailed statement of the specifications and plans herewith submitted for the erection of the building herein described. All provisions of the Building Ordinances shall be complied with in the erection of said building, whether specified herein or not.

(Sign here) J. R. Rhea for Owner

Los Angeles, Cal. JAN 2 - 1908 190

Assessor Please Verify

Location: Lots 265-266 & 267 Block ____ Ninigenter Tract — Oakland Ave

District No. 5 M. B. page 9 F. B. page 127

Engineer Please Verify

No. 674 to 678 Mesquit Street

1. Purpose of the Building and Number of Rooms Storage Building (Ice Etc)

   Is any part to be used for store or other business purposes? If so, state what

2. Owner's name Los Angeles Ice & Cold Storage Co

3. Owner's address Mesquit St

4. Architect's name Hunt Eaton & Burns

5. Builder's name L. A. I. & C. S.

6. Builder's address Mesquit

7. Estimated Cost of the Proposed Improvements, $ 105,000.00

8. Size of lot? ____ Size of Building 80 ft x 96 ft Average

   Are there any buildings within 30 feet of proposed structure other than a blank wall No

9. Number of stories 4

   Height from curb level to highest point: main building? 53 feet

10. What is the character of the ground: rock, clay, sand, filled, etc Sand & gravel

11. Will there be a basement? No

12. What will be the footing: stone, concrete or brick? Concrete

    Give thickness and width See plans

13. What will be the depth of foundation walls below curb level? 4 ft

14. Give thickness of foundation walls and material to be used

15. Give size of piers and cap plates or stones

16. Of what materials will the upper walls be constructed?

    What will be thickness of walls?

    Basement ____ 5th story: See plans

    1st story: ____ 6th story: ____

    2d story: ____ 7th story: ____

    3d story: ____ 8th story: ____

    4th story: ____

17. What will be the materials of the front Blue brick If stone, what kind?

    ____ If ashlar, give thickness

18. Number and kind of chimneys and flues None

PERMIT NO. 9

19. Will any wall be supported on iron or steel girders? No

Front, material ____ size ____ weight or thickness ____

Side, " ____ size ____ " ____

Rear, " ____ size ____ " ____

Interior, " ____ size ____ " ____

Will any wall be supported on iron or steel columns? No

Front, material ____ size ____ weight or thickness ____

Side, " ____ size ____ " ____

Rear, " ____ size ____ " ____

Interior " ____ size ____ " ____

20. Give material of girders Wood of columns Wood

Under 1st tier—size of girders ____ Size of columns ____

" 2nd " " " ____ " ____

" 3d " " " ____ " ____

" 4th " " " ____ " ____

" 5th " " " ____ " ____

" 6th " " " ____ " ____

" 7th " " " ____ " ____

" Roof " " " ____ " ____

See plans

21. Give material, size and distance on centres of floor joist.

1st tier, material ____; size ____; distance on centres ____

2d " " ____; size ____; " " ____

3d " " ____; size ____; " " ____

4th " " ____; size ____; " " ____

5th " " ____; size ____; " " ____

6th " " ____; size ____; " " ____

7th " " ____; size ____; " " ____

8th " " ____; size ____; " " ____

Ceiling joist tier, material ____; size ____; " " ____

Roof " " ____; size ____; " " ____

22. Specify construction of floors ____

23. Of what material will partitions be built? ____

24. What will be the material of roofing? Composition

25. Of what material will elevator shafts and other shafts be constructed? ____

26. What will be the material of the cornices? Brick

27. Will fire escapes be provided, and where placed? See elevation

28. Will metal lath be used in entire first floor of proposed building? No

29. Is there any other building erected on lot or permit granted for one? No

30. Are any buildings to be taken down? No ; how many ____

31. Will freight elevators be enclosed or be provided with doors and fuseable links? ____

32. How will soffits of stairs be plastered? ____

33. Of what material will stairways be constructed? ____

All applications must be filled out by applicant

Ward 7

Applicant must indicate the Building Line or Lines clearly and distinctly on the Drawings.

BOARD OF PUBLIC WORKS

DEPARTMENT OF BUILDINGS

Application to Alter, Repair or Demolish

Application is hereby made to the Chief Inspector of Buildings of the City of Los Angeles, for the approval of the detailed statement of the specifications herewith submitted for the alteration, repair or demolition of the building herein described. All provisions of the Building Ordinances shall be complied with in the alteration, repair or demolition of said building, whether specified or not.

Ex 6

(Sign Here) Los Angeles Ice & Cold Storage Co

Los Angeles, Cal., NOV 28 1908 1908

CITY ASSESSOR: Please Verify Eisenmayer

REMOVED FROM	REMOVED TO
Lot 262, Block	Lot ....., Block .....
Tract Youngstown Pk.	Tract .....
~~Lot 9 Subdivision Pk.~~	.....
.....	.....
.....	.....
.....	.....
.....	.....
.....	.....
Book 5 Page 9 F. B. Page 120	Book ..... Page ..... F. B. Page .....

TAKE TO ROOM NO. 6 FIRST FLOOR

TAKE TO ROOM NO. 34 THIRD FLOOR

CITY ENGINEER: Please Verify Street Number

From No. 662-666 Mesquit St To No. 668

1. Owner's name Los Angeles Ice & Cold Storage Co
2. Owner's address 689 Mesquit
3. Architect's name .....
4. Builder's name Self
5. Builder's address .....
6. Entire cost of the Proposed Improvements, $ 5.00
7. Purpose of building Ice storage House
8. Class of Building Frame No. of rooms at present 1
9. No. of stories in height 1 Story Size of building 80 X 140
10. Size of addition ..... X .....
11. Material of foundation Concrete Size Footing 36" Size of wall 20"
12. Size of exterior studs 2 X 12 Interior studs ..... X .....
13. Size of mud sills 2 X 12 Bearing studs 2 X 12
14. Size of first floor joist ..... X ..... Second floor joist ..... X .....
15. State on following lines just what you want to do: Repair burned portion. Replace outside lining & studs where burned off. Must arrange to use fire escapes on stairways

Permit No. 6759

(4)

All applications must be filled out by applicant.

BOARD OF PUBLIC WORKS

DEPARTMENT OF BUILDINGS

Ward 7

Applicant must indicate the Building Line or Lines clearly and distinctly on the Drawings.

Application for Erection of Frame Buildings

CLASS "D"

Application is hereby made to the Chief Inspector of Buildings of the City of Los Angeles, for the approval of the detailed statement of the specifications and plans herewith submitted for the erection of the building.....herein described. All provisions of the Building Ordinances shall be complied with in the erection of said building....., whether specified herein or not.

(Sign here) Murphy & Cunk

Los Angeles, Cal. FEB 9 1907 190 7

Room No. 6 Assessor Please Verify

Lot No. 76 Block

District No. 5 M. B. page 7 F. B. page 117

Room No. 34 Engineer Please Verify

No 600-602 Nesquet OF 08, Street

1. Purpose of the Building Barn

Number of Rooms

Is any part to be used for store or other business purposes? If so, state what

2. Owner's name Eastern Rock Crushing Co

3. Owner's address 621-3 W. M. Hellman Bldg

4. Architect's name now Murphy & Cunk

5. Builder's name

6. Builder's address 1630 Chemb Com

7. Estimated Cost of the Proposed Improvements, $ 300 00

8. Will the building be erected on the front or rear of lot? Front

9. Size of lot 40 x 37 Size of building 16 x 32 x

10. Number of stories in height 1; height from curb level to highest point

11. What is the character of the ground; rock, clay, sand, filled, etc. Sand

12. Of what material will foundation walls be built? Wood

13. Give thickness of foundation walls 4 x 4 Give thickness and width of footings 4 x 12

14. What will be the depth of foundation walls belo w surface of ground independent of cellar

15. Will there be a cellar or basement? Will walls be of brick, stone or concrete

Give thickness of same Also height of cellar wall

16. Kind of chimneys Iron Number of flues

17. What will be the size of mud sills 4 x 4 Size of girders or stringers 4 x 4

18. What will be the size of exterior studs? 2 x 4; interior studs? 2 x 4

19. Bearing partition studs x

PERMIT NO. 768

OVER

20. Give size of floor joist? 2x4

1st floor x 2nd floor x

3rd floor x 4th floor x

5th floor x 6th floor x

Ceiling Joist x Rafters

21. Will the roof be peak, flat or mansard? Material of roofing Gravel

22. How many fire escapes will be provided? Where placed?

23. Will cellar or basement ceiling be plastered? Metal or wood lath

24. Are any buildings to be taken down? How many?

25. Of what materials will floors be constructed?

How many thicknesses?

What kind of fire-proofing?

26. How will hall and soffits of stairs be plastered?

All applications must be filled out by applicant

Ward 7th

Applicant must indicate the Building Line or Lines clearly and distinctly on the Drawings.

BOARD OF PUBLIC WORKS

DEPARTMENT OF BUILDINGS

Application to Alter, Repair or Demolish

Application is hereby made to the Chief Inspector of Buildings of the City of Los Angeles, for the approval of the detailed statement of the specifications and plans herewith submitted for the alteration, repair or demolition of the building herein described. All provisions of the Building Ordinances shall be complied with in the alteration, repair or demolition of said building, whether specified herein or not.

(Sign Here) Los Angeles Ice & Cold Storage Co.

Los Angeles, Cal., AUG 22 1907 21 1907

LOCATION AND DESCRIPTION OF PRESENT BUILDING

ROOM 6—FIRST FL. Alteration CITY ASSESSOR: Please Verify

REMOVED FROM	REMOVED TO
Lot 252 Block ____ Ward ____	Lot ____ Block ____ Ward ____
Tract Wrights	Tract ____
Alt. Mason to Mason	
Book 5 Page 9 F. B. Page 26	Book ____ Page ____ F. B. Page ____

ROOM 34—THIRD FLOOR CITY ENGINEER: Please Verify Street Number

From Street No. 689 Mesquit To Street No. ____

1. Owner's name Los Angeles Ice & Cold Storage Co
2. Owner's address 689 Mesquit St
3. Architect's name G. St. Wyman
4. Builder's name Self
5. Builder's address ____
6. Estimated cost of the Proposed Improvements, $ 1000 00

One story addition 24 x 52' frame
Concrete foundation. 7/8" sheeting 1/3 roll
3 x 8" floor joists supported on 3 x 10" girder
3 x 8" floor joists 3 x 10" studs - 16" C.
8 x 8" studs (interior 2 x 12" ceiling joist
and 2 x 6" rafters) covered with tin roof
(Engineer office room)

Permit No. 1967

(4)

All applications must be filled out by applicant.

Board of Public Works

DEPARTMENT OF BUILDINGS

Ward 7

Applicant must indicate the Building Line or Lines clearly and distinctly on the Drawings.

Application for Erection of Frame Buildings

OF CLASS "D"

Application is hereby made to the Chief Inspector of Buildings of the City of Los Angeles, for the approval of the detailed statement of the specifications and plans herewith submitted for the erection of the building....herein described. All provisions of the Building Ordinances shall be complied with in the erection of said building...., whether specified herein or not.

(Sign here) J. H. Keen

Los Angeles, Cal., SEP 27 1906 190 6.

Assessor Please Verify: Number 263 Block ....

District No. 5 M. B. page 9 F. B. page 29

Engineer Please Verify: No. 670 S. Hope Street O. K. C. B. Street

1. Purpose of the Building Store & Annex

Number of Rooms One

Is any part to be used for store or other business purposes? If so, state what....

2. Owner's name Ice & Cold Storage Co.

3. Owner's address 74 Ord Street

4. Architect's name ....

5. Builder's name J. H. Keen

6. Builder's address 1347 Valencia St.

7. Estimated Cost of the Proposed Improvements, $ 4000.00

8. Will the building be erected on the front or rear of lot? ....

9. Size of lot?....x....Size of building? 80 x 110

10. Number of stories in height One height from curb level to highest point 36 ft.

11. What is the character of the ground; rock, clay, sand, filled, etc....

12. Will there be a cellar or basement? No

13. Will basement or cellar be of brick, stone or concrete? ....

14. What will be the depth of foundation walls below curb level or surface of ground? 2-6

15. Of what will foundation walls be built? Concrete

Give thickness of foundation walls: 16 thickness and width of footings: 3-0

16. Number and kind of chimneys to be used 10 X 12 Flues on Brick 10 X 10 = 16 ft. high

Number of stacks to ground....; number of flues....

17. What will be the size of sills? 3 X 12 x .... inches

18. What will be the size of exterior studs? 2 x 4; interior studs? .... x ....

19. What will be the size of interior bearing partition? 10 x 10

PERMIT NO. 7086

All applications must be filled out by applicant.

20. Give size of joist:
1st floor ....4....x....4.... 2nd floor ....2....x....
3rd floor ....x.... 4th floor ....x....
5th floor ....x.... 6th floor ....x....
Ceiling Joist ....2....x....12.... Rafters ....2....x....8....

21. Will the roof be peak, flat or mansard?....flat....Material of roofing....Gravel....

22. How many fire escapes will be provided?....Where placed?....

23. Will cellar or basement ceiling be plastered?....Metal or wood lath....

24. Are any buildings to be taken down?....None....How many?....

25. Of what materials will partition wall of double flats be constructed?....

36. Of what materials will floors be constructed?....2 x 6 wood....
How many thicknesses?....one....
What kind of fire-proofing?....

37. How will hall and soffits of stairs be plastered?....

39. Number and location of water-closets: Cellar....; 1st floor....; 2nd floor....
3rd floor....; 4th floor....; 5th floor....

G-2 Phase II Environmental Site Assessment

Phase II Environmental Site Assessment

670 Mesquit Street
Los Angeles, California

prepared for
RCS VE LLC

prepared by
Rincon Consultants, Inc.

September 6, 2018

Rincon Consultants, Inc.

250 East 1st Street, Suite 301
Los Angeles, California 90012

213 788 4842
FAX 908 2200

info@rinconconsultants.com
www.rinconconsultants.com

September 6, 2018
Project 17-05318

Chris Robertson, AICP, LEED AP
Vice President, Planning & Development
Vella Group
8445 Santa Monica Boulevard, Suite No. 5
West Hollywood, CA 90069

Subject: **Phase II Environmental Site Assessment**
670 Mesquit Street, Los Angeles, California

Dear Ms. Robertson:

This report presents the findings of a Phase II Environmental Site Assessment (ESA) consisting of soil matrix sampling conducted by Rincon Consultants, Inc. for the 4.6-acre property identified as 670 Mesquit Street in Los Angeles, California. The subject property is occupied by Rancho Cold Storage, Hidden Villa Ranch, Integrated Food Service and Harvey's Produce and is utilized for storage of refrigerated and dry food. Railroad tracks are present adjacent to the eastern portion of the subject property. The Phase II ESA was performed for RCS VE LLC based on the findings of our previous Phase I ESA Report dated September 6, 2016.

Thank you for selecting Rincon for this project. If you have any questions, or if we can be of any future assistance, please contact us.

Sincerely,
Rincon Consultants, Inc.

Devin DiNapoli
Environmental Scientist

Walt Hamann, PG, CEG, CHG
Vice President

REGISTERED GEOLOGIST
WALTER E. HAMANN
No. EG 1635
CERTIFIED ENGINEERING GEOLOGIST
STATE OF CALIFORNIA

Table of Contents

Executive Summary 1

Introduction 3
- Project History 3
- Scope of Work 5

Geologic and Hydrogeologic Setting 6
- Physical Setting Sources 6
  - Topography 6
  - Geology and Hydrogeology 6
  - Site Geology 6
  - Regional Groundwater Occurrence and Quality 6

Sampling Methodology 7
- Soil Sampling 7

Laboratory Analysis 8

Soil Sampling Results 8

Conclusions & Recommendations 14

Limitations 15

References 16

Figures

Figure 1 Vicinity Map
Figure 2 Soil Boring and Sample Location Map
Figure 3 Adjacent Land Use Map

Tables

Table 1 Soil Analytical Summary - TPH
Table 2 Soil Analytical Summary – VOCs
Table 3 Soil Analytical Summary – SVOCs
Table 4 Soil Analytical Summary – Metals
Table 5 Soil Analytical Summary – PCBs

Appendices

Appendix A Soil Boring Logs
Appendix B Soil Analytical Laboratory Report

Executive Summary

This report presents the results of a Phase II Environmental Site Assessment (ESA) conducted for the 4.6-acre property identified as 670 Mesquit Street located south of E 6th Street, north of E 7th Street and west of the Los Angeles River in Los Angeles, California (Figure 1, Vicinity Map). The subject property includes the following addresses 606, 610, 612, 638, 640, 642, 646, 650, 654, 658-684, 679-685, 689, 690, and 694 S. Mesquit Street; 1494-1498 E. 6th Street; and 2119-2123, 2135, 2139, and 2143 E. 7th Street. The subject property is occupied by Rancho Cold Storage, Hidden Villa Ranch, Integrated Food Service and Harvey's Produce and is utilized for storage of refrigerated and dry food. Railroad tracks are present adjacent to the eastern portion of the subject property.

The Phase II ESA was performed for RCS VE LLC by Rincon Consultants, Inc. (Rincon). The work was conducted based on the findings of our Phase I ESA, dated September 6, 2016, which identified the following recognized environmental conditions (RECs) and potential RECs in connection with the subject property:

Recognized Environmental Conditions

1. Two former petroleum underground storage tanks (USTs) and associated piping at the subject property identified on Sanborn maps
2. Former Gas and Oil facility at the subject property identified on Sanborn maps

Potential Recognized Environmental Conditions

1. Transformer room identified at the subject property on Sanborn maps
2. Use of fuel oil identified at the subject property on Sanborn maps
3. Existing adjacent railroad tracks and former railroad spur on the northern portion of the subject property
4. Former spray painting facility on the subject property at 685-689 Mesquit Street
5. Stained concrete near the waste oil above-ground storage tank (AST) and drums and the presence of an oil/water separator (clarifier) on the subject property
6. The former use of the subject property for manufacturing. This includes the former presence of a sheet metal shop onsite.

To evaluate the subject property impact associated with the identified RECs and potential RECs, Rincon recommended conducting a soil sampling assessment at the subject property. The following summarizes the soil sampling that was conducted as part of this Phase II ESA.

On March 1, 2018, Choice Drilling, under the oversight of Rincon, mobilized to the subject property and advanced a total of 14 soil borings. Soil samples were collected at various depths and analyzed for one or more of the following: total petroleum hydrocarbons (TPH) by EPA method 8015M, volatile organic compounds (VOCs) by EPA method 8260B, semi-volatile organic compounds (SVOCs) by EPA method 8270C, polychlorinated biphenyls (PCBs) by EPA method 8082 and total metals by EPA method 6010B and 7471A.

The depths of the soil borings were determined based on the use of the area, or former use (i.e. former UST area, former piping, transformer room).

The soil analytical results were compared to San Francisco Bay Regional Water Quality Control Board (RWQCB) Environmental Screening Levels (ESLs) established for residential and commercial/ industrial soil (February 2016). The ESLs were established by the RWQCB for chemicals commonly found in soil and groundwater at sites where releases of hazardous chemicals have occurred[1]. Based on the *Interim Site Assessment and Cleanup Guidebook, May 1996 California Regional Water Quality Control Board (LARWQCB), Los Angeles and Ventura Counties, Region 4*[2], analytical results for TPH and VOCs were also compared to the LARWQCB Maximum Soil Screening Levels (SSL). In addition, the soil sampling results for metals were compared to the California Background Concentrations published by the Kearney Foundation (March 1996).

Based on the results of the current assessment, PCBs and SVOCs were not detected.

Based on the results of the current assessment, VOCs were not detected except for benzene in one sample and acetone in two samples. The detected concentrations were below their respective ESLs. In addition, the detected concentration of benzene was below the SSL. No further assessment for VOCs appears warranted.

Metals were detected at varying concentrations, all within background ranges that are naturally occurring in California soils.

Based on the results of the current assessment, TPH as diesel was detected in soil beneath the subject property (in the vicinity of the former onsite USTs on the southeastern portion of the subject property) at concentrations that exceed the residential ESLs and SSLs to which they were compared. Following removal of the onsite structures as part of the planned redevelopment, we recommend further assessment of soil beneath the subject property to delineate the lateral and vertical extent of the TPH as diesel in soil. However, it should be noted that the area recommended for further assessment is within a freezer building with a "freezer floor" through which soil borings were not allowed to be drilled during the current assessment because drilling through the floor would compromise the integrity of the freezer building. Further assessment of the site should be conducted following removal of the onsite structures and prior to redevelopment.

In addition, based on the proposed redevelopment of the subject property, we recommend that a soil management plan (SMP) be prepared that addresses issues associated with any contaminated soils that may be encountered during future site excavation/ grading activities. Contaminated soils should be removed in accordance with applicable regulations and requirements.

[1] https://www.waterboards.ca.gov/sanfranciscobay/water_issues/programs/esl.html

[2] https://www.waterboards.ca.gov/losangeles/water_issues/programs/remediation/may1996_voc_guidance.html

Introduction

This report presents the results of a Phase II Environmental Site Assessment (ESA) conducted at 670 Mesquit Ave, Los Angeles, California (Figure 1, Vicinity Map). The Phase II ESA was performed for RCS VE LLC by Rincon Consultants, Inc. The work was conducted based on the findings of our Phase I ESA, dated September 6, 2016.

Project History

Phase I ESA, September 6, 2016

Rincon completed a Phase I ESA for the subject property in 2016 (report dated September 6, 2016). The subject property includes the following addresses 606, 610, 612, 638, 640, 642, 646, 650, 654, 658-684, 679-685, 689, 690, and 694 S. Mesquit Street; 1494-1498 E. 6th Street; and 2119-2123, 2135, 2139, and 2143 E. 7th Street. The subject property is occupied by Rancho Cold Storage, Hidden Villa Ranch, Integrated Food Service and Harvey's Produce and is utilized for storage of refrigerated and dry food. Railroad tracks are present adjacent to the eastern portion of the subject property.

As part of the Phase I ESA, Rincon performed a reconnaissance of the subject property on August 1, 2016. The purpose of the reconnaissance was to observe existing subject property conditions and to obtain information indicating the presence of recognized environmental conditions (RECs) and potential RECs in connection with the subject property. The subject property was occupied by food warehouses, and included refrigerated storage and dry storage. Two wastewater clarifiers were observed at the subject property. One clarifier was located on the east side of the 670 Mesquit Street building in the vicinity of a cooling tower. According to the owner questionnaire, the purpose of the clarifier is to collect water from the cooling tower and oil from the engine room. The second clarifier was located in the 658 Mesquit Street building and was used to collect any food present when the production room is washed down. The clarifiers have four -stages, are concrete-lined and are connected to the municipal sewer system. According to the site representative, the clarifiers are cleaned out on an as-needed basis. A 110-gallon aboveground storage tank (AST) containing waste oil was observed on the east side of the 670 Mesquit Street building in the vicinity of the cooling towers. Oil appeared to have been spilled around the top of the AST, and minor staining was observed on the concrete around the tank. The AST was situated in close proximity to a drain. However, the drain is reportedly connected to the onsite clarifier located on the east side of 670 Mesquit Street. Two empty 55-gallon drums were observed near the waste oil AST and were reported by the site manager to have been previously used for waste oil collection. Minor staining was observed on the concrete floor in the vicinity of the drums.

The subject property is located in an area that is primarily comprised of industrial, residential, and commercial land uses. Properties in the vicinity of the subject property include a railroad yard, mixed-use lofts, warehouses, and restaurants.

Environmental Data Resources, Inc. (EDR) was contracted to provide a database search of public lists of sites that generate, store, treat or dispose of hazardous materials or sites for which a release or incident has occurred. The EDR search was conducted for the subject property and included data from surrounding sites within a specified radius of the property. The subject property was listed on the CA EMI database indicating that air emissions were regulated at the subject property. Based on

our review of the South Coast Air Quality Management District (SCAQMD) Facility Information Detail (FIND) website, there are no active air emission permits for the subject property. Several adjacent properties were also listed in one or more databases searched by EDR. However, based on the research conducted as part of the Phase I ESA, the surrounding specified properties were not expected to be adversely impacting soil or groundwater beneath the subject property.

Historical sources reviewed as part of the Phase I ESA included aerial photographs, Sanborn maps, topographic maps, city directories and building permits. The historical sources reviewed indicated that the majority of the subject property has been used as a cold storage facility since at least 1890. Portions of the property have been used as dwellings, a barn, a wagon shed, a juice factory, a quilt factory, cold storage, and an automotive painting facility. Underground storage tanks (USTs) containing petroleum were depicted on the southeastern portion of the subject property in 1890 through 1895. Gas and oil storage is depicted on the Sanborn maps in 1959 through 1970. A transformer room, fuel oil use and a railroad spur were also identified on the subject property in the historical sources reviewed. City directories indicate that the subject property was occupied by a sheet metal manufacturing company from 1951 to 1958, and by food production warehouses and distribution facilities, and cold food storage warehouses from the early 1950s to present day.

The following Recognized Environmental Conditions (RECs) and potential RECs in connection with the property were identified as follows:

Recognized Environmental Conditions

1. Two former 150-gallon petroleum USTs and associated piping identified on the subject property on the Sanborn maps.
2. Former Gas and Oil facility identified on Sanborn maps.

Potential Recognized Environmental Condition

1. Transformer room identified on the subject property on Sanborn maps.
2. Use of fuel oil identified on the subject property on Sanborn maps.
3. Existing adjacent railroad tracks and former railroad spur on the northern portion of the subject property.
4. Former spray painting facility on the subject property at 685-689 Mesquit Street.
5. Former sheet metal shop on the subject property at 670 Mesquit Street.
6. Stained concrete near the waste oil AST and drums and the presence of an oil/water separator (clarifier) on the subject property.
7. The former use of the subject property for manufacturing.

To evaluate the potential subject property impact associated with the identified RECs and potential RECs, a Phase II Environmental Site Assessment at the subject property was recommended.

The scope of work described below is based on the recommendations for additional assessment stated in the Phase I ESA.

Scope of Work

The following tasks were performed as part of this Phase II ESA:

- **Soil Boring Permit.** A soil boring permit was obtained from the County of Los Angeles Public Health Department Environmental Health Division.

- **Health and Safety Plan**. A Health and Safety Plan was developed for the Phase II ESA sampling personnel. Rincon's Health and Safety Plan outlined the measures to be followed to minimize exposure to onsite workers and the public. This document was prepared prior to the commencement of field work.

- **Utility Notification.** Prior to the commencement of drilling activities, the subject property was pre-marked and Underground Services Alert (USA) utility marking service was contacted to mark areas where underground public utilities might be located in the drilling area. California law requires this notification.

- **Soil Sampling.** Soil sampling was conducted at the subject property according to the table below:

RECs and Potential RECs	Number of Borings	Sample Depths (feet bgs)	Analysis
Former USTs	1 Boring (SB1A)	5, 10, 15 & 20	4 soil samples - TPH 4 soil samples - VOCs
Former USTs Associated Piping, Clarifier and Stained Concrete Near Waste Oil AST and Drums	2 Borings (SB1/7A, SB1/7B)	5 & 10	4 soil samples - TPH 4 soil samples - VOCs, 4 soil samples – metals 4 soil samples – PCBs
Former Gas and Oil Facility	2 Borings (SB2A, SB2B)	5, 10, 15 & 20	4 soil samples - TPH 4 soil samples – herbicides 4 soil samples – metals
Transformer Room	2 Borings (SB3A, SB3B)	1 & 5	4 soil samples - PCBs

RECs and Potential RECs	Number of Borings	Sample Depths (feet bgs)	Analysis
Existing Adjacent Railroad Tracks and Former Onsite Railroad Spur	6 Borings (SB1A, SB5A, SB5B, SB5C, SB5D, SB5E)	SB1A – 5 SB5A – 1 SB5B through SB5E – 0.5	6 soil samples - TPH 6 soil samples - SVOCs 6 soil samples – metals
Former Spray Painting Facility / Former Manufacturing/ Sheet Metal Shop	2 Borings (SB6A, SB6B)	1 & 5	4 soil samples - VOCs 4 soil samples - SVOCs 4 soil samples – metals

- **Reporting.** Preparation of this report documenting our findings.

Geologic and Hydrogeologic Setting

Physical Setting Sources

Topography

The current USGS topographic map (Los Angeles, California Quadrangle, 1994, photorevised 1981) indicates that the subject property is situated at an elevation of about 245 feet above mean sea level with topography sloping down to the south-southeast. The adjacent topography consists of relatively flat land.

Geology and Hydrogeology

Site Geology

According to the California Geological Survey, Preliminary Geologic Map of the Los Angeles 30x60 Quadrangle, California, 2005, the subject property is underlain by Quaternary-aged alluvial fan deposits, which are described as unconsolidated boulder, cobbley, gravelly, sandy, or silty alluvial deposits on active and recently active alluvial fans and in some connected headward channel segments.

During the current assessment, soil beneath the site consisted of silty sand and sandy silt mixtures up to 20 feet below grade.

Regional Groundwater Occurrence and Quality

According to the Department of Water Resources Bulletin 118 (DWR, 2003), the subject property is located within the Coastal Plain of Los Angeles Groundwater Basin - Central Basin. The basin covers an area of 277 square miles in the southeastern part of the Coastal Plain of Los Angeles

groundwater basin. The Central Basin is bounded to the north by a surface divide known as the La Brea high, on the northeast and east by emergent less permeable Tertiary rocks of the Elysian, Repetto, Merced, and Puente Hills. The boundary between the Central Basin and Orange County Groundwater Basin roughly follows Coyote Creek, along the southeast side of the Basin. The southwest boundary is formed by the Newport Inglewood fault system. Groundwater occurs in Holocene and Pleistocene age sediments. The main productive freshwater-bearing sediments are contained within Holocene alluvium and Pleistocene Lakewood and San Pedro Formations. Groundwater flows southwestward from recharge areas in the northeast towards the Pacific Ocean, although groundwater pumping has decreased subsurface outflow to the West Coast Subbasin. Folding, faulting, and uplift throughout the Central Basin create restrictive structures (Department of Water Resources Bulletin 118 – February 2004). [3]

During preparation of the Phase I ESA, we reviewed the California State Water Resources Control Board's (SWRCB) online GeoTracker database to determine groundwater flow direction in the vicinity of the subject property. According to the Removal Action Work Plan, Butterfield Property, 590 South Santa Fe Avenue, Los Angeles, California prepared by Arcadis U.S., Inc. and dated August 28, 2015, depth to groundwater in the vicinity of the subject property is approximately 65 feet below ground surface with a flow direction towards the west-southwest. This property is located adjacent to the subject property to the north, across E 6th Street, and is included in Figure 3.

Sampling Methodology

Soil Sampling

Under the direction of Rincon, on March 1, 2018, Choice Drilling advanced 14 borings at the subject property using a limited access track-mounted Geoprobe rig and a full sized track-mounted rig as follows:

The Geoprobe hydraulically drives a rod into the ground. When the target soil sampling depth is reached, a soil sampler is attached to the end of the rod. The soil sampler consists of a 1 inch diameter tube equipped with an acetate liner. By advancing this sampler into the soil, soil is forced into the opening of the sampling tube and a sample is obtained. Once the sampler is filled, it is retrieved and the sample liner is removed. The liner is then covered at each end with Teflon and tight-fitting plastic caps, labeled, and stored in a cooler with ice and transferred under chain of custody documentation to the analytical laboratory. Soil boring Logs are in Appendix A.

The samples were transported under chain-of-custody documentation by courier to American Scientific Laboratories, a State-certified analytical laboratory in Los Angeles, California. All sampling equipment was decontaminated between uses by washing with Alconox detergent and water. All soil sampling was performed under the oversight of a California Professional Geologist.

[3] https://www.water.ca.gov/-/media/DWR-Website/Web-Pages/Programs/Groundwater-Management/Bulletin-118/Files/2003-B118-Basin-Descriptions/B118_2003_BasinDescription_4_011_04.pdf

Laboratory Analysis

Soil samples collected from the subject property were analyzed for one or more of the following:

- Total petroleum hydrocarbons (TPH) by EPA method 8015M
- Volatile organic compounds (VOCs) by EPA method 8260B
- Semi-Volatile Organic compounds (SVOCs) by EPA method 8270C
- Polychlorinated biphenyls (PCBs) by EPA method 8082
- Total metals by EPA method 6010B and 7471A

Based on the purpose of the soil boring (i.e. to investigate the area of a former UST, former piping, transformer room, etc.), soil samples were selectively analyzed at varying depths for specific constituents of concern.

Soil Sampling Results

On March 1, 2018 Choice Drilling, under the supervision of Rincon, advanced 14 soil borings at the subject property at the locations depicted on Figure 2. Soil samples were collected at various depths and were analyzed for a variety of constituents as shown in the table above. Results of the soil analysis are shown in Tables 1 through 5. A copy of the soil analytical laboratory report is included in Appendix B.

The soil analytical results were compared to San Francisco Bay Regional Water Quality Control Board (RWQCB) Environmental Screening Levels (ESLs) established for residential and commercial/industrial soil (February 2016). The ESLs were established by the RWQCB for chemicals commonly found in soil and groundwater at sites where releases of hazardous chemicals have occurred. Analytical results for TPH and VOCs were also compared to the Los Angeles Regional Water Quality Control Board (LARWQCB) Maximum Soil Screening Levels (SSL). In addition, the soil sampling results for metals were compared to the California Background Concentrations published by the Kearney Foundation (March 1996).

Former USTs and Associated Piping, Clarifier and Stained Concrete Near Waste Oil AST and Drums

Two USTs and associated piping were identified on 1890 and 1895 Sanborn Maps. Sanborn Maps further confirmed that fuel oil was used at the subject property during this time. In addition, during the site reconnaissance a clarifier was observed on the east side of the subject property (near the area of the former UST piping). Furthermore, during the site reconnaissance stained concrete was observed in the vicinity of the waste oil AST and waste oil drums on the east side of the subject property (near the former UST piping and clarifier). To evaluate potential impact to the subject property resulting from former USTs, piping, clarifier, waste oil ASTs and drums, soil borings were advanced as follows:

- One soil boring (SB1A) was advanced to a depth of approximately 20 feet below ground surface (bgs) in the approximate location of the former USTs.

- Two soil borings (SB1/7A and SB1/7B) were advanced to 10 feet bgs in the approximate locations of the former piping, adjacent to the clarifier and near the waste oil AST and drums.

Soil samples were collected every five feet. Soil samples were analyzed for total petroleum hydrocarbons as gasoline, diesel, and oil (TPHg, TPHd, and TPHo, respectively) and for volatile organic compounds (VOCs), polychlorinated biphenyls (PCBs) and total metals.

TPH: TPHg was not detected in any of the soil samples collected and analyzed for TPHg.

TPHd was detected at concentrations ranging from 963 to 5,540 milligrams per kilogram (mg/kg) in five of the eight soil samples collected from SB1A, SB1/7A and SB1/7B. All of the concentrations exceed the residential ESL of 230 mg/kg. Three of the detected concentrations exceed the commercial industrial ESL of 1,100 mg/kg and the LA RWQCB SSL of 1,000 mg/kg.

TPHo was detected at concentrations ranging from 1,730 to 11,400 mg/kg in five of the eight soil samples collected from SB1A, SB1/7A and SB1/7B. Only one of the samples (SB1A-15 feet bgs) had a concentration of TPHo (11,400 mg/kg) that exceeds the residential ESL of 11,000 mg/kg and the LA RWQCB SSL of 10,000 mg/kg. None of the detected concentrations exceed the commercial industrial ESL of 140,000 mg/kg.

VOCs: VOCs were not detected in the eight samples collected from SB1A, SB1/7A and SB1/7B except for benzene in one sample and acetone in two samples as follows:

- *Benzene*: A concentration of 2.24 micrograms per kilogram (μg/kg) benzene was detected in SB 1/7B at 10 feet below grade. The detected concentration is below the commercial/ industrial and residential ESLs (230 and 1,000 μg/kg, respectively). The detected concentration of benzene was also below the SSL of 18 μg/kg, which was determined based on the *Interim Site Assessment and Cleanup Guidebook, May 1996 California Regional Water Quality Control Board (LARWQCB), Los Angeles and Ventura Counties, Region 4*[4],.
- *Acetone*: Acetone was detected in SB1/7B at 5 and 10 feet (112 and 98.5 μg/kg, respectively). Both concentrations are below their respective residential and commercial/industrial ESLs (59,000,000 and 220,000,000 μg /kg, respectively).

PCBs: PCBs were not detected in any of the four samples collected and analyzed from SB1/7A and SB1/7B.

Metals: Metals were detected at varying concentrations in the soil samples collected and analyzed from SB1/7A and SB1/7B collected in the vicinity of former USTs and associated piping, clarifier and stained concrete near the waste oil AST and drums. The detected concentrations were within the range of background concentrations found in California soils. None of the detected concentrations of metals exceeded the ESLs except for arsenic:

- *Arsenic*: Concentrations of arsenic were detected in 3 of the 4 soil samples collected and analyzed from SB1/7A and SB1/7B, and ranged from 0.57 mg/kg to 1.9 mg/kg. All of the detected concentrations of arsenic were above the established ESL of 0.067 mg/kg for residential soil and 0.31 for commercial/industrial soil. However, all of the detected concentrations of arsenic were within the accepted California background concentration range published by the Kearney Foundation (0.6 mg/kg to 11 mg/kg). In California it is common for background concentrations of arsenic to be above the ESL screening level.

[4] https://www.waterboards.ca.gov/losangeles/water_issues/programs/remediation/may1996_voc_guidance.html

Therefore, regulators have generally accepted the background levels of arsenic found in the environment as an appropriate screening criteria, because property owners are not considered liable for arsenic concentrations that are representative of background. Cal EPA does not generally require cleanup of naturally- occurring chemicals to less than background (ITRC, 2005; San Francisco Bay RWQCB, 2008).

- *Lead:* Although it did not exceed the ESL, because one of the detected concentrations of lead exceeded 50 mg/kg (SB1A at 5 feet bgs had a concentration of 58.1 mg/kg), the soil sample was further analyzed for soluble lead. A Soluble Threshold Limit Concentration (STLC) extraction (using the Waste Extraction Test (WET) method) was completed by the laboratory. The STLC represents the soluble concentration of a constituent that may be present before a waste is classified as a California hazardous waste under California Code of Regulations (CCR) Title 22, Section 66261.24. Lead was not detected above the laboratory reporting limit in the sample; therefore, detected lead concentrations are not considered a hazardous waste. In addition, the deeper sample collected from SB1A at 10 feet bgs was also analyzed for total lead. The detected concentration of lead (1.42 mg/kg) is below background concentration and below the screening levels.

  The final lab report for lead STLC is included in Appendix B.

Former Gas & Oil Facility

A Gas & Oil facility was identified on Sanborn maps from 1959 through 1970. Gas & Oil facilities on the Sanborn maps are fueling stations commonly associated with dispensers, USTs and underground piping. However, the specific locations of the dispensers, USTs, and piping were not identified on the map. To evaluate the potential impact to the subject property from the former Gas & Oil facility, the following were advanced as follows:

- Two soil borings (SB2A and SB2B) were advanced to 20 feet bgs in the area of the former Gas & Oil facility.

Soil samples were collected every five feet. The 10 and 15 feet bgs samples were analyzed from each boring for TPHg, TPHd, TPHo, and VOCs.

TPH: TPHg, TPHd and TPHo were not detected in any of the soil samples collected and analyzed from SB2A and SB2B.

VOCs: VOCs were not detected in any of the soil samples collected and analyzed from SB2A and SB2B.

Transformer Room

A transformer room was identified in a building permit from 1918 and on Sanborn maps from 1950 through 1970. During the site reconnaissance conducted as part of the Phase I ESA, Mr. Corseli, the facility manager indicated that three transformers were previously located at the subject property and serviced several businesses in the area. Based on the age of the transformers, polychlorinated biphenyls (PCBs) may have been present in cooling oil used in the transformers. To evaluate the potential presence of PCBs in soil beneath the subject property soil borings were advanced as follows:

- Two soil borings (SB3A and SB3B) were advanced to a depth of 5 feet bgs adjacent to the transformer room.

Soil samples collected at 1 foot and 5 feet bgs were analyzed for PCBs.

PCBs: PCBs were not detected in any of the soil samples collected and analyzed from SB3A and SB3B.

Existing Adjacent Railroad Tracks and Former Railroad Spur

A railyard has been present adjacent to the east of the subject property since at least 1890. A railroad spur previously crossed the northern portion of the subject property from at least 1923 through 1983. According to the USEPA website, railroad ties were historically treated with creosote, and track beds were historically treated with herbicides, such as oil and arsenic, for weed management[5]. Additionally, metals may be present in soil along railroads at elevated concentrations. To evaluate the potential impact to the subject property from onsite and nearby railways, soil borings were advanced as follows:

- Four soil borings (SB5A, SB5B, SB5C, and SB5D) were advanced along the northeastern property boundary.
- One soil boring (SB5E) was advanced in the approximate location of the former railroad spur on the northern portion of the subject property.

Soil borings were advanced to a depth of 5 feet bgs and soil samples were collected at 0.5, 2, and 5 feet bgs. Soil samples collected from 0.5 feet bgs were analyzed for TPHg, TPHd, TPHo, semi-volatile organic compounds (SVOCs), and total metals.

TPH: TPHg and TPHd were not detected in any of the soil samples collected and analyzed from SB5A through SB5E.

TPHo was detected at concentrations ranging from 253 to 631 mg/kg in three of the five soil samples collected from SB5A through SB5E. None of the detected concentrations exceed the LA RWQCB SSL of 10,000 mg/kg, the residential ESL of 11,000 mg/kg, or the commercial/ industrial ESL of 140,000 mg/kg.

SVOCs: SVOCs were not detected in any of the soil samples collected and analyzed from SB5A through SB5E.

Metals: Metals were detected at varying concentrations in the soil samples collected and analyzed from SB5A through SB5E. The detected concentrations were within the range of background

[5] https://www.epa.gov/ingredients-used-pesticide-products/creosote

concentrations found in California soils. None of the detected concentrations of metals exceeded the ESLs except for the following:

- *Arsenic*: Concentrations of arsenic were detected in all 5 of the soil samples collected and analyzed from SB5A through SB5E, and ranged from 0.327 mg/kg to 4.64 mg/kg. All of the detected concentrations of arsenic were above the established ESL of 0.067 mg/kg for residential soil and 0.31 for commercial/industrial soil. However, all of the detected concentrations of arsenic were within the accepted California background concentration range published by the Kearney Foundation (0.6 mg/kg to 11 mg/kg). In our experience, in California, it is common for background concentrations of arsenic to be above the ESL screening level, and regulatory agencies typically do not require cleanup of arsenic at concentrations that are at or below the background concentrations. The California Department of Toxic Substances Control (DTSC) indicates that the screening level for arsenic at school sites is 12 mg/kg[6]. In our experience, the DTSC also allows the use of 12 mg/kg as a screening level for other non-school sites.
- *Cobalt*: A concentration of cobalt (24.9 mg/kg) was detected in SB5B at 0.5 feet bgs which slightly exceeds the residential ESL of 23 mg/kg. The detected concentration was within the accepted California background concentration range published by the Kearney Foundation (2.7 mg/kg to 46.9 mg/kg). This sample also had elevated copper and nickel concentrations, although the copper and nickel concentrations did not exceed the ESLs.

Former Spray Painting Facility

A spray painting facility was depicted on Sanborn maps from 1950 through 1960. VOCs, SVOCs, and metals may be present in soil as the result of paint spraying operations. To evaluate the potential impact to the subject property from spray painting activities, soil borings were advanced as follows:

- Two soil borings (SB6A and SB6B) were advanced to 5 feet bgs in the location of the former spray paint facility.

The soil samples collected from 1 foot and 5 feet bgs were analyzed for VOCs, SVOCs and metals.

VOCs: VOCs were not detected in any of the soil samples collected and analyzed from SB6A and SB6B.

SVOCs: SVOCs were not detected in any of the soil samples collected and analyzed from SB6A and SB6B.

Metals: Metals were detected at varying concentrations in the soil samples collected and analyzed from SB6A and SB6B. The detected concentrations were within the range of background concentrations found in California soils. None of the detected concentrations of metals exceeded the ESLs except for arsenic:

- *Arsenic*: Concentrations of arsenic were detected in 3 of the 4 soil samples collected and analyzed from SB6A and SB6B, and ranged from 0.881 mg/kg to 1.09 mg/kg. All of the detected concentrations of arsenic were above the established ESL of 0.067 mg/kg for residential soil and 0.31 for commercial/industrial soil. However, all of the detected concentrations of arsenic were within the accepted California background concentration

[6] DTSC, Interim Guidance for Sampling Agricultural Properties (Third Revision), August 7, 2008.

range published by the Kearney Foundation (0.6 mg/kg to 11 mg/kg). In California it is common for background concentrations of arsenic to be above the ESL screening level. In addition, regulatory agencies typically do not require cleanup of arsenic at concentrations that are at or below the background concentrations.

Former Sheet Metal Shop/Manufacturing

A sheet metal shop was depicted in the southeastern portion of the subject property on the 1950 Sanborn map, and a sheet metal shop was depicted in the southwestern portion of the subject property on the 1959 and 1960 Sanborn maps, and a sheet metal manufacturing operation was identified in City Directories from 1951 through 1958. VOCs may have been used for degreasing in the former sheet metal shops. To evaluate the potential impact to the subject property due to the former sheet metal shops, the following was conducted:

- The five-foot soil samples collected to evaluate the former UST piping (SB1/7A and SB1/7B) were also used to evaluate the former sheet metal shop/manufacturing.
- The five-foot samples collected to evaluate the former spray paint facility (SB6A and SB6B) were also used to evaluate the former sheet metal shop/manufacturing.
- Samples collected from 5, 10, 15 and 20 feet from SB1A were also used to evaluate the former sheet metal shop/manufacturing.

VOCs: VOCs were not detected in the eight samples collected from SB1A, SB1/7A and SB1/7B except for benzene in one sample and acetone in two samples. The detected concentrations were below their respective ESLs. The detected concentration of benzene was also below the SSL of 18 µg/kg, which was based on the *Interim Site Assessment and Cleanup Guidebook, May 1996 California Regional Water Quality Control Board (LARWQCB), Los Angeles and Ventura Counties, Region 4.* [7],. In addition, as stated above, VOCs were not detected in any of the soil samples collected and analyzed from SB6A and SB6B.

Metals: Metals were detected at varying concentrations in the soil samples collected and analyzed from SB1/7A, SB1/7B, SB6A and SB6B. The detected concentrations were within the range of background concentrations found in California soils. None of the detected concentrations of metals exceeded the ESLs except for arsenic which had concentrations that were within naturally occurring background ranges.

[7] https://www.waterboards.ca.gov/losangeles/water_issues/programs/remediation/may1996_voc_guidance.html

Conclusions & Recommendations

Based on the results of the current assessment, TPH as diesel was detected in soil beneath the subject property (in the vicinity of the former onsite USTs on the southeastern portion of the subject property) at concentrations that exceed the ESLs and SSLs to which they were compared. We recommend further assessment in soil beneath the subject property to delineate the lateral and vertical extent of the TPH -diesel in soil. However, it should be noted that the area recommended for further assessment is within a freezer building with a "freezer floor" through which soil borings were not drilled during the current assessment because drilling through the floor would compromise the integrity of the freezer building. Further assessment of the site should be conducted following removal of the onsite structures and prior to redevelopment.

Based on the results of the current assessment, PCBs and SVOCs were not detected.

Based on the results of the current assessment, VOCs were not detected except for benzene in one sample and acetone in two samples. The detected concentrations were below their respective ESLs. In addition, the detected concentration of benzene was below the SSL. No further assessment for VOCs appears warranted.

Metals were detected at varying concentrations, all within background ranges that are naturally occurring in California soils.

To address the area of elevated TPH in soil, based on the proposed redevelopment of the site, we recommend that a soil management plan (SMP) be prepared that addresses issues associated with impacted soils that could potentially be encountered during future site excavation/ grading activities. The purpose of the SMP is to mitigate the potential for health, safety, and environmental risks resulting from the excavation and removal of potentially impacted soil that may be encountered during grading and excavation activities completed on the site. The SMP should include methodology and protocols to properly handle, store, transport, and dispose of impacted soil that is encountered during ground-disturbing work performed at the site. The SMP should also address encountering unknown subsurface features or contamination.

The SMP should include the following:

- Site description, including geologic and hydrogeologic setting
- Site assessment history
- Agency correspondence, if required
- Current extent of known contamination
- Excavation, segregation, storage and assessment of impacted soil
- Identification of Previously Unknown Impacted Soil (and steps to take)
- Verification sampling
- Cleanup goals
- Disposal of and waste characterization of impacted soil
- Preparation of a soils disposal report

Limitations

This report has been prepared for and is intended for the exclusive use of RCS VE LLC. The contents of this report should not be relied upon by any other party without the written consent of Rincon Consultants, Inc.

This scope was not intended to completely establish the quantities and distribution of contaminants present at the subject property or to determine the cost to remediate the subject property. The concentrations of contaminants measured at any given location may not be representative of conditions at other locations. Further, conditions may change at any particular location as a function of time in response to natural conditions, chemical reactions and other events. Conclusions regarding the condition of the subject property do not represent a warranty that all areas within the subject property are similar to those sampled.

References

The following reference materials were used in preparation of this Phase II ESA:

Geology

California Geologic Survey (CGS), Preliminary Geologic Map of the Los Angeles 30X60 Quadrangle, California, 2005.

Groundwater

California DWR, California's Groundwater Bulletin 118, 2003; Arcadis U.S., Inc., Removal Action Work Plan, Butterfield Property, 590 South Santa Fe Avenue, Los Angeles, California, dated August 28, 2015.

Interviews

Interview with Owner, Frank Gallo, during Phase I ESA; Interview with Site Manager/Occupant, Jeremy Corselli, during Phase I ESA.

Previous Assessments

Rincon Consultants, *Phase I Environmental Site Assessment Report, 670 Mesquit Street, Los Angeles, California,* September 6, 2016.

Screening Levels

DTSC, Interim Guidance for Sampling Agricultural Properties (Third Revision), August 7, 2008.

Kearney, Background Concentrations of Trace and Major Elements in California Soils, University of California, 1996.

Los Angeles Regional Water Quality Control Board (LARWQCB) Soil Screening Levels, (April 2004, rev. September 2006).

San Francisco Bay Regional Water Quality Control Board (SFBRWQCB) Environmental Screening Levels (revised February 2016).

The Interstate Technology & Regulatory Council (ITRC) (2005), Examination of Risked Based Screening Values and Approaches of Selected States, White Paper, November 2005.

RWQCB, Establishing Background Arsenic in Soil of the Urbanized San Francisco Bay Region, Duverge, Dylan Dacques, 2011.

Topography

USGS topographic map (2012, Los Angeles Quadrangle, California).

Figures

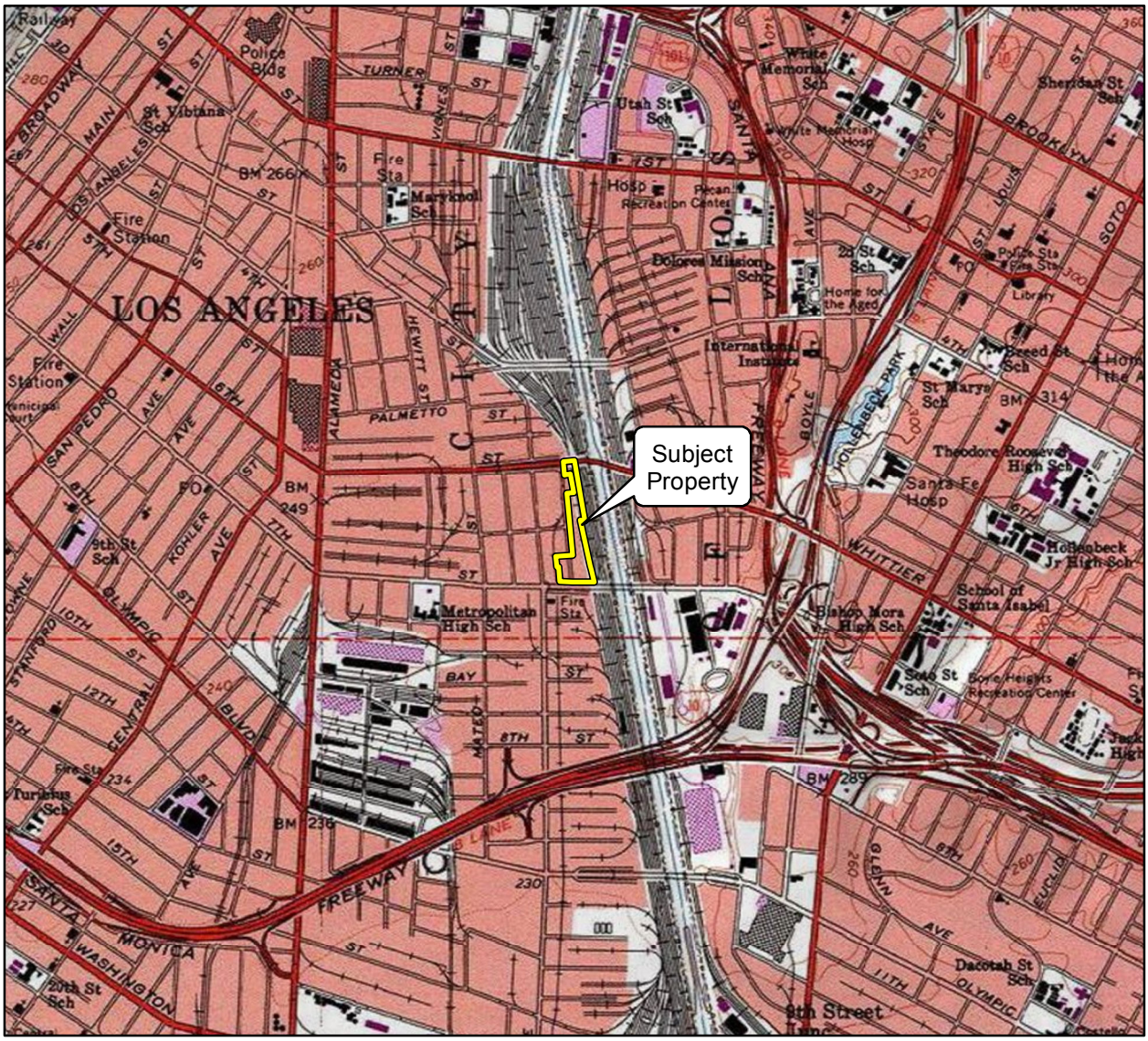

Imagery provided by National Geographic Society, ESRI and its licensors © 2018. The topographic representation depicted in this map may not portray all of the features currently found in the vicinity today and/or features depicted in this map may have changed since the original topographic map was assembled.

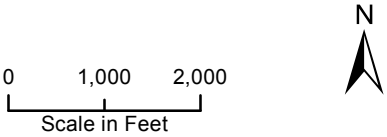

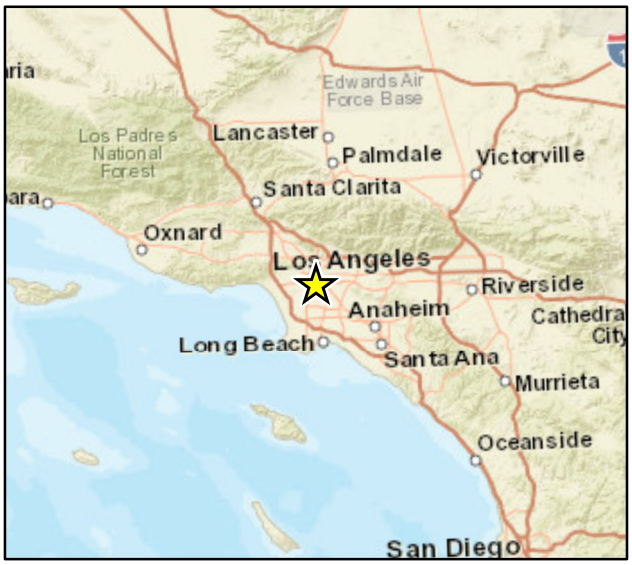

Vicinity Map

Figure 1

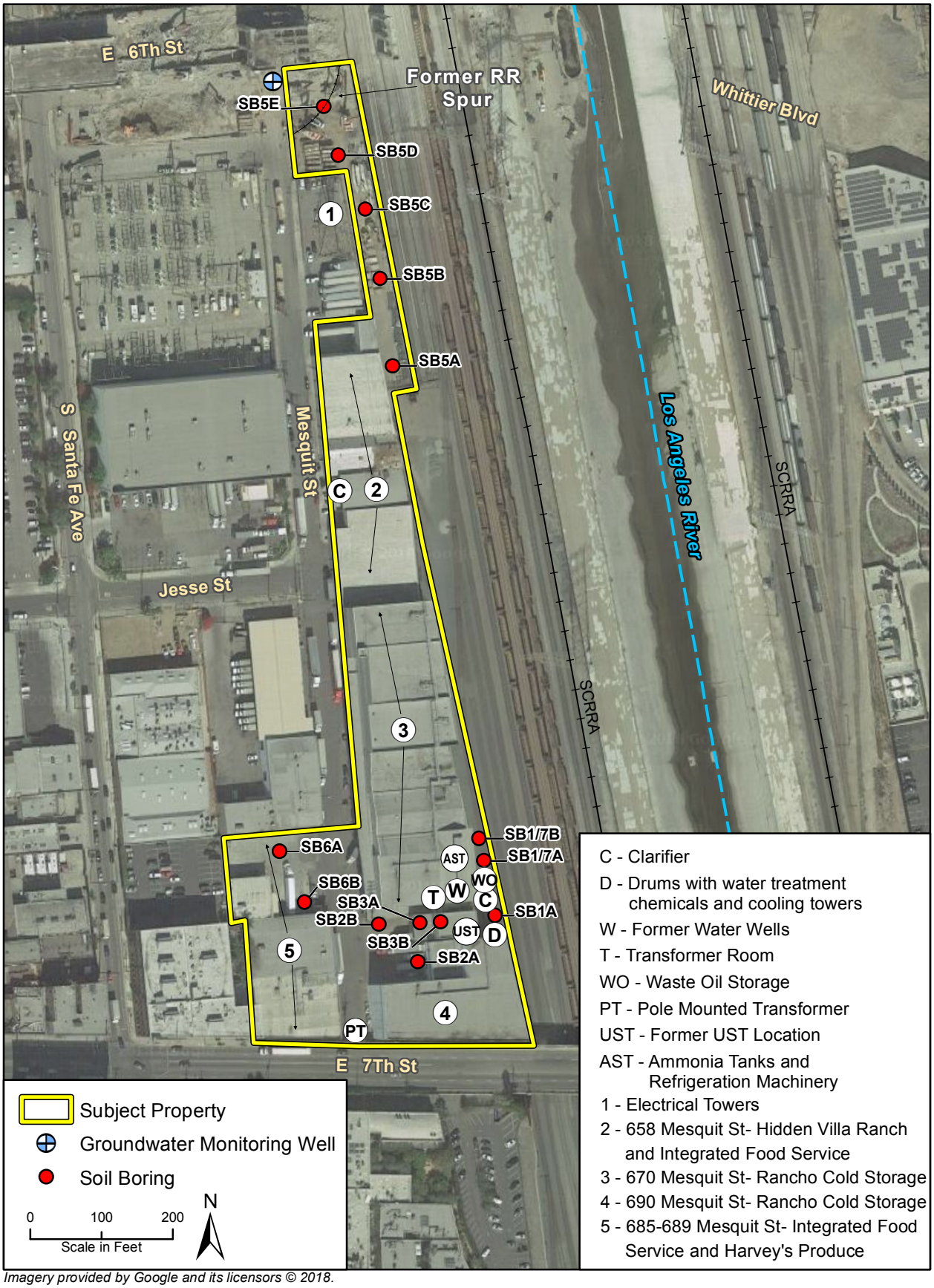

Imagery provided by Google and its licensors © 2018.

Soil Boring Locations

Figure 2

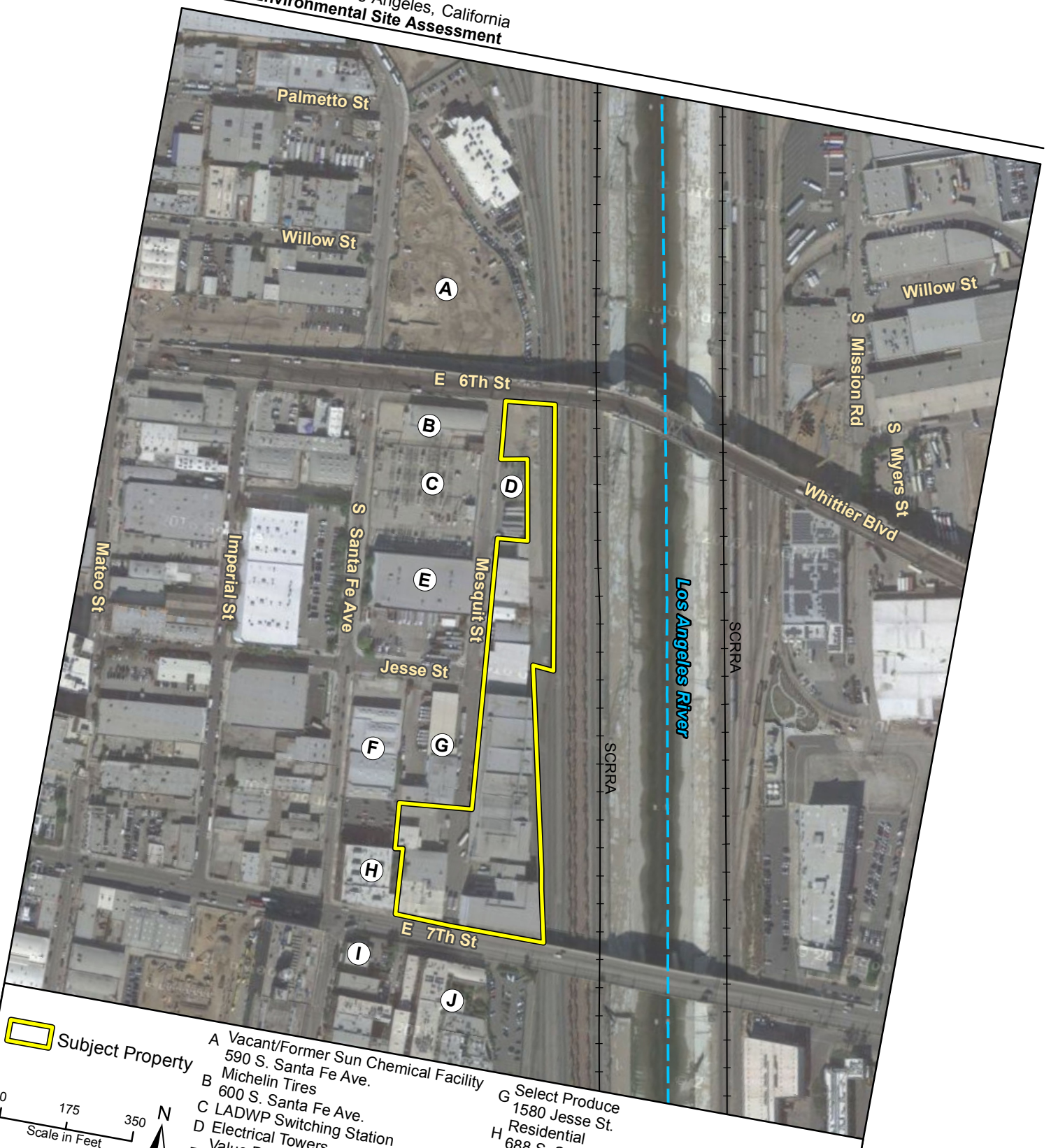

Subject Property

0 175 350
Scale in Feet

N

A Vacant/Former Sun Chemical Facility
590 S. Santa Fe Ave.
B Michelin Tires
600 S. Santa Fe Ave.
C LADWP Switching Station
D Electrical Towers
E Value Produce
640 Mesquit St.
F Vacant
680 S. Santa Fe Ave.
G Select Produce
1580 Jesse St.
H Residential
688 S. Santa Fe Ave.
Bread Lounge, Offices
I 700 S. Santa Fe Ave.
Residential
J 2121 E 7th Pl. (Former 2138-2144 E 7th Ave.)

Imagery provided by Google and its licensors © 2016.

Adjacent Land Use Map

Figure 3

Rincon Consultants, Inc.

Tables

Table 1 - Soil Analytical Results -Total Petroleum Hydrocarbons

670 Mesquit Street, Los Angeles, California

Samples Collected on March 1, 2018

Sample Location	Sample Depth (feet bgs)	Total Petroleum Hydrocarbons		
		TPH- GRO	TPH-DRO	TPH-ORO
		Results in milligrams per kilogram (mg/kg)		
SB1/7 A	5	ND<0.5	ND<10	ND<50
	10	ND<0.5	ND<10	ND<50
SB1/7 B	5	ND<0.5	**656**	**1,730**
	10	ND<0.5	ND<10	ND<50
SB1A	5	ND<0.5	**1,640**	**3,540**
	10	ND<0.5	**1,610**	**3,030**
	15	ND<0.5	**5,540**	**11,400**
	20	ND<0.5	**963**	**2,080**
SB2A	10	ND<0.5	ND<10	ND<50
	15	ND<0.5	ND<10	ND<50
SB2B	10	ND<0.5	ND<10	ND<50
	15	ND<0.5	ND<10	ND<50
SB3A	1	--	--	--
	5	--	--	--
SB3B	1	--	--	--
	5	--	--	--
SB5A	1	ND<0.5	ND<10	**253**
SB5B	0.5	ND<0.5	ND<10	ND<50
SB5C	0.5	ND<0.5	ND<10	ND<50
SB5D	0.5	ND<0.5	ND<10	**631**
SB5E	0.5	ND<0.5	ND<10	**351**
SB6A	1	--	--	--
	5	--	--	--
SB6B	1	--	--	--
	5	--	--	--
ESL Value (Residential)		740	230	11,000
ESL Value (Commercial/Industrial)		3,900	11,000	140,000
LARWQCB SSL		500	1,000	10,000

GRO-Gasoline Range Organics

DRO-Diesel Range Organics

ORO-Oil Range Organics

ND = not detected above the method detection limit

Bold = detected above the method detection limit

Highlighted values exceed the ESL or SSL

-- = not analyzed

ESL Value = San Francisco Bay Regional Water Quality Control Board (SFRWQCB) Environmental Screening Levels (revised February 2016); Summary of Soil ESLs table for human health direct exposures

LARWQCB SSL = Los Angeles Regional Water Quality Control Board Maximum Soil Screening Levels for TPH, Table 4.1 for samples collected between 20-150 feet above ground water (April 2004, Rev. September 2006)

Soil samples analyzed for TPH by EPA Methods 8015B by ASL. See laboratory report for details.

Table 2 - Soil Analytical Results -VOCs
670 Mesquit Street, Los Angeles, California
Samples Collected on March 1, 2018

Sample Location	Sample Depth (feet bgs)	Acetone	Benzene	Other VOCs
		Results in micrograms per kilogram (ug/kg)		
SB1/7 A	5	ND<50	ND<2.0	ND
	10	ND<50	ND<2.0	ND
SB1/7 B	5	**112**	ND<2.0	ND
	10	**98.5**	**2.24**	ND
SB1A	5	ND<50	ND<2.0	ND
	10	ND<50	ND<2.0	ND
	15	ND<50	ND<2.0	ND
	20	ND<50	ND<2.0	ND
SB2A	10	ND<50	ND<2.0	ND
	15	ND<50	ND<2.0	ND
SB2B	10	ND<50	ND<2.0	ND
	15	ND<50	ND<2.0	ND
SB3A	1	--	--	--
	5	--	--	--
SB3B	1	--	--	--
	5	--	--	--
SB5A	1	--	--	--
SB5B	0.5	--	--	--
SB5C	0.5	--	--	--
SB5D	0.5	--	--	--
SB5E	0.5	--	--	--
SB6A	1	ND<50	ND<2.0	ND
	5	ND<50	ND<2.0	ND
SB6B	1	ND<50	ND<2.0	ND
	5	ND<50	ND<2.0	ND
ESL Value (Residential)		59,000,000	230	Varies
ESL Value (Commercial/Industrial)		220,000,000	1,000	Varies
LARWQCB SSL		NE	18	Varies

PCE = Tetrachloethene
VOCs- Volatile Organic Compounds
ND = not detected above the method detection limit
Bold = detected above the method detection limit
-- = not analyzed
ESL Value = San Francisco Bay Regional Water Quality Control Board (SFRWQCB) Environmental Screening Levels (revised February 2016); Summary of Soil ESLs table for human health direct exposures
LARWQCB SSL = Los Angeles Regional Water Quality Control Board Maximum Soil Screening Levels for BTEX and MTBE, Table 4.1 for sandy soil located 40 feet above ground water (April 2004, Rev. September 2006)
Soil samples analyzed for VOCs by EPA Methods 8260B by ASL. See laboratory report for details.

Table 3 - Soil Analytical Results -SVOCs
670 Mesquit Street, Los Angeles, California
Samples Collected on March 1, 2018

Sample Location	Sample Depth (feet bgs)	SVOCs
		Results in micrograms per kilogram (ug/kg)
SB1/7 A	5	--
	10	--
SB1/7 B	5	--
	10	--
SB1A	5	--
	10	--
	15	--
	20	--
SB2A	10	--
	15	--
SB2B	10	--
	15	--
SB3A	1	--
	5	--
SB3B	1	--
	5	--
SB5A	1	ND
SB5B	0.5	ND
SB5C	0.5	ND
SB5D	0.5	ND
SB5E	0.5	ND
SB6A	1	ND
	5	ND
SB6B	1	ND
	5	ND
ESL Value (Residential)		Varies
ESL Value (Commercial/Industrial)		Varies

ND = not detected above the method detection limit

-- = not analyzed

NE = not established

ESL Value = San Francisco Bay Regional Water Quality Control Board (SFRWQCB)
Environmental Screening Levels (revised February 2016);
Summary of Soil ESLs table for human health direct exposures

Soil samples analyzed for SVOCs by EPA Methods 8270 by ASL. See laboratory report for details.

Table 4 - Soil Analytical Results -Total Metals
670 Mesquit Street, Los Angeles, California
Samples Collected on March 1, 2018

Sample Location	Sample Depth (feet bgs)	Total Metals																	
		Antimony	Arsenic	Barium	Beryllium	Cadmium	Chromium	Cobalt	Copper	Lead	Lead - STLC mg/L	Mercury	Molybdenum	Nickel	Selenium	Silver	Thallium	Vanadium	Zinc
		Results in milligrams per kilogram (mg/kg)																	
SB1/7 A	5	ND<0.200	**0.57**	**82.8**	ND<0.0400	**0.585**	**11.3**	**6.22**	**12.9**	**1.88**	--	ND<0.0100	ND<0.0500	**6.98**	ND<0.200	ND<0.0500	ND<0.150	**31**	**37.4**
	10	ND<0.200	**0.76**	**61.7**	ND<0.0400	ND<0.0400	**8.02**	**4.52**	**9.3**	**1.98**	--	ND<0.0100	ND<0.0500	**5.89**	ND<0.200	ND<0.0500	ND<0.150	**23**	**24.7**
SB1/7 B	5	ND<0.200	**1.64**	**127**	ND<0.0400	**1.01**	**17.1**	**9.02**	**24.2**	**14.4**	--	**0.084**	ND<0.0500	**12**	ND<0.200	ND<0.0500	ND<0.150	**48**	**55.8**
	10	**0.999**	**1.9**	**113**	ND<0.0400	**0.842**	**15.5**	**8.59**	**22.5**	**4.19**	--	**0.094**	ND<0.0500	**10.7**	ND<0.200	ND<0.0500	ND<0.150	**37.7**	**50.7**
SB1A	5	ND<0.200	**1.33**	**116**	ND<0.0400	**0.715**	**14**	**6.89**	**17.9**	**58.1**	ND< 0.5	**0.146**	ND<0.0500	**11.7**	ND<0.200	ND<0.0500	ND<0.150	**46.5**	**49.8**
	10	--	--	--	--	--	--	--	--	**1.42**	--	--	--	--	--	--	--	--	--
	15	--	--	--	--	--	--	--	--	--	--	--	--	--	--	--	--	--	--
	20	--	--	--	--	--	--	--	--	--	--	--	--	--	--	--	--	--	--
SB2A	10	--	--	--	--	--	--	--	--	--	--	--	--	--	--	--	--	--	--
	15	--	--	--	--	--	--	--	--	--	--	--	--	--	--	--	--	--	--
SB2B	10	--	--	--	--	--	--	--	--	--	--	--	--	--	--	--	--	--	--
	15	--	--	--	--	--	--	--	--	--	--	--	--	--	--	--	--	--	--
SB3A	1	--	--	--	--	--	--	--	--	--	--	--	--	--	--	--	--	--	--
	5	--	--	--	--	--	--	--	--	--	--	--	--	--	--	--	--	--	--
SB3B	1	--	--	--	--	--	--	--	--	--	--	--	--	--	--	--	--	--	--
	5	--	--	--	--	--	--	--	--	--	--	--	--	--	--	--	--	--	--
SB5A	1	ND<0.200	**2.99**	**88.8**	ND<0.0400	**0.735**	**19.2**	**7.6**	**23.3**	**15**	--	ND<0.0100	ND<0.0500	**10.6**	ND<0.200	ND<0.0500	ND<0.150	**36.3**	**62.3**
SB5B	0.5	ND<0.200	**4.64**	**40.2**	ND<0.0400	**1.75**	**44.7**	**24.9**	**40.7**	**10.3**	--	ND<0.0100	ND<0.0500	**71.9**	ND<0.200	ND<0.0500	ND<0.150	**52**	**51.5**
SB5C	0.5	ND<0.200	**2.05**	**116**	ND<0.0400	**0.838**	**19.7**	**7.41**	**18.2**	**14.5**	--	ND<0.0100	ND<0.0500	**10.3**	ND<0.200	ND<0.0500	ND<0.150	**38.4**	**64.5**
SB5D	0.5	ND<0.200	**1.52**	**90.5**	ND<0.0400	ND<0.0400	**8.81**	**5.38**	**12.9**	**12.2**	--	ND<0.0100	ND<0.0500	**6.5**	ND<0.200	ND<0.0500	ND<0.150	**29**	**43.8**
SB5E	0.5	ND<0.200	**0.327**	**75.6**	ND<0.0400	ND<0.0400	**5.81**	**4.23**	**8.97**	**20.5**	--	ND<0.0100	ND<0.0500	**7.13**	ND<0.200	ND<0.0500	ND<0.150	**19.5**	**32.7**
SB6A	1	ND<0.200	**1.09**	**113**	ND<0.0400	**0.791**	**15**	**8.26**	**15.1**	**2.12**	--	ND<0.0100	ND<0.0500	**9.07**	ND<0.200	ND<0.0500	ND<0.150	**36.6**	**41.5**
	5	ND<0.200	**0.635**	**117**	ND<0.0400	**0.764**	**14.7**	**7.76**	**14**	**1.92**	--	ND<0.0100	ND<0.0500	**9.13**	ND<0.200	ND<0.0500	ND<0.150	**34.6**	**41.6**
SB6B	1	ND<0.200	**0.881**	**78.8**	ND<0.0400	**0.584**	**11.2**	**6.17**	**9.87**	**1.63**	--	ND<0.0100	ND<0.0500	**6.37**	ND<0.200	ND<0.0500	ND<0.150	**31.7**	**33.6**
	5	ND<0.200	ND<0.150	**44.2**	ND<0.0400	ND<0.0400	**5.23**	**3.15**	**4.78**	**0.802**	--	ND<0.0100	ND<0.0500	**3.24**	ND<0.200	ND<0.0500	ND<0.150	**15.3**	**18.7**
Background Concentration		*0.15 - 1.95*	*0.6 - 11*	*133 - 1,400*	*0.25 - 2.70*	*0.05 - 1.70*	*23 - 1,579*	*2.7 - 46.9*	*9.1 - 96.4*	*12.4 - 97.1*	*NE*	*0.05 - 0.90*	*0.1 - 9.6*	*9.0 - 509*	*0.015 - 0.430*	*0.10 - 8.3*	*0.17 - 1.1*	*39 - 288*	*88 - 236*
ESL Value (Residential)		*31*	*0.067*	*15,000*	*150*	*39*	*120,000*	*23*	*3,100*	*80*	*NE*	*13*	*390*	*820*	*390*	*390*	*0.78*	*390*	*23,000*
ESL Value (Commercial/Industrial)		*470*	*0.31*	*220,000*	*2,200*	*580*	*1,800,000*	*350*	*47,000*	*320*	*NE*	*190*	*5,800*	*11,000*	*5,800*	*5,800*	*12*	*5,800*	*350,000*

ND = not detected above the method detection limit
Bold = detected above the method detection limit
Highlighted values exceed the ESL
-- = not analyzed
Background Concentration = Kearney, *Background Concentrations of Trace and Major Elements in California Soils,* University of California, 1996
ESL Value = San Francisco Bay Regional Water Quality Control Board (SFRWQCB) Environmental Screening Levels (revised February 2016); Summary of Soil ESLs table for human health direct exposures
Soil samples analyzed for Title 22 Metals by EPA Methods 6010B and 7471A by ASL. See laboratory report for details.

Table 5 - Soil Analytical Results -PCBs
670 Mesquit Street, Los Angeles, California
Samples Collected on March 1, 2018

Sample Location	Sample Depth (feet bgs)	PCBS
		Results in micrograms per kilogram (ug/kg)
SB1/7 A	5	ND
	10	ND
SB1/7 B	5	ND
	10	ND
SB1A	5	--
	10	--
	15	--
	20	--
SB2A	10	--
	15	--
SB2B	10	--
	15	--
SB3A	1	ND
	5	ND
SB3B	1	ND
	5	ND
SB5A	1	--
SB5B	0.5	--
SB5C	0.5	--
SB5D	0.5	--
SB5E	0.5	--
SB6A	1	--
	5	--
SB6B	1	--
	5	--
ESL Value (Residential)		250
ESL Value (Commercial/Industrial)		1,000

PCBs- Polychlorinated Biphenyls

ND = not detected above the method detection limit

-- = not analyzed

ESL Value = San Francisco Bay Regional Water Quality Control Board (SFRWQCB) Environmental Screening Levels (revised February 2016); Summary of Soil ESLs table for human health direct exposures

Soil samples analyzed for PCBs by EPA Methods8082 by ASL. See laboratory report for details.

Appendix A

Soil Boring Logs

Rincon Consultants

LOG OF BORING SB1/7A

670 Mesquit Street
Los Angeles, California
Project # 17-05318

Date Completed : March 1, 2018
Method : Geoprobe Direct Push
Drilled By : Choice
Logged By : Devin Cheyne

Depth in Feet	Samples	USCS	GRAPHIC	DESCRIPTION	PID
0					
1					
2	■			CLAYEY SILT, light brown, dry, slightly plastic, fine grained, soft.	0.0
3					
4					
4	■	ML			0.0
5					
6					
7					
8					
9					
9	■	SM		SILTY SAND, dark brown, dry, non plastic, medium grained, medium dense.	0.1
10					

09-06-2018 L:\ESA\Ve Equities\17-05318 670 Msqt St\Report\Boring Logs\SB1-7A Boring Log.bor

Rincon Consultants

LOG OF BORING SB1/7B

670 Mesquit Street
Los Angeles, California
Project # 17-05318

Date Completed : March 1, 2018
Method : Geoprobe Direct Push
Drilled By : Choice
Logged By : Devin Cheyne

Depth in Feet	Samples	USCS	GRAPHIC	DESCRIPTION	PID
0					
2				SILTY SAND, dark brown, slightly moist, non-plastic, very fine grained, medium dense, no odor.	0.0
5		SM			0.0
10				Dark brown, slightly plastic, fine grained.	0.1

09-06-2018 L:\ESA\Ve Equities\17-05318 670 Msqt St\Report\Boring Logs\SB1-7B Boring Log.bor

Rincon Consultants

LOG OF BORING SB1A

670 Mesquit Street
Los Angeles, California
Project # 17-05318

Date Completed : March 1, 2018
Method : Geoprobe Direct Push
Drilled By : Choice
Logged By : Devin Cheyne

Depth in Feet	Samples	USCS	GRAPHIC	DESCRIPTION	PID
0					
5				SANDY SILT, dark brown, dry, non-plastic, very fine grained, soft, no odor.	0.0
10		ML			0.0
15				Very dark brown, fine grained, firm.	0.0
20				Grey-brown.	0.0

09-06-2018 L:\ESA\Ve Equities\17-05318 670 Msqt St\Report\Boring Logs\SB1A Boring Log.bor

Rincon Consultants

LOG OF BORING SB2A

670 Mesquit Street
Los Angeles, California
Project # 17-05318

Date Completed : March 1, 2018
Method : Geoprobe Direct Push
Drilled By : Choice
Logged By : Devin Cheyne

Depth in Feet	Samples	USCS	GRAPHIC	DESCRIPTION	PID
0					
5	■			SILTY SAND, brown, dry, non-plastic, fine grained, loose, no odor.	0.0
10	■	SM		Dark brown, very fine sand, medium dense.	0.0
15	■			Brown, medium sand, loose.	0.0
20	■			Light brown, very loose.	0.0

09-06-2018 L:\ESA\Ve Equities\17-05318 670 Msqt St\Report\Boring Logs\SB2A Boring Log.bor

Rincon Consultants

LOG OF BORING SB2B

670 Mesquit Street
Los Angeles, California
Project # 17-05318

Date Completed : March 1, 2018
Method : Geoprobe Direct Push
Drilled By : Choice
Logged By : Devin Cheyne

Depth in Feet	Samples	USCS	GRAPHIC	DESCRIPTION	PID
0					
5	■			SILTY SAND, dark brown, dry, non-plastic, fine grained, loose, no odor.	0.1
10	■	SM		Reddish brown, medium grained.	0.2
15	■				0.1
20	■				0.1

09-06-2018 L:\ESA\Ve Equities\17-05318 670 Msqt St\Report\Boring Logs\SB2B Boring Log.bor

Rincon Consultants

LOG OF BORING SB3A

670 Mesquit Street
Los Angeles, California
Project # 17-05318

Date Completed : March 1, 2018
Method : Geoprobe Direct Push
Drilled By : Choice
Logged By : Devin Cheyne

Depth in Feet	Samples	USCS	GRAPHIC	DESCRIPTION	PID
0					
		ML		CLAYEY SILT, dark brown, moist, slightly plastic, fine grained, soft, no odor.	0.0
1					
2					
3					
4					
		SM		SILTY SAND, light brown, slightly moist, non plastic, medium grained, loose.	0.0
5					

09-06-2018 L:\ESA\Ve Equities\17-05318 670 Msqt St\Report\Boring Logs\SB3A Boring Log.bor

Rincon Consultants

LOG OF BORING SB3B

670 Mesquit Street
Los Angeles, California
Project # 17-05318

Date Completed : March 1, 2018
Method : Geoprobe Direct Push
Drilled By : Choice
Logged By : Devin Cheyne

Depth in Feet	Samples	USCS	GRAPHIC	DESCRIPTION	PID
0					
		ML		CLAYEY SILT, dark brown, moist, slightly plastic, fine grained, soft, no odor.	0.0
1					
2					
3					
4					
		SM		SILTY SAND, light brown, slightly moist, non plastic, medium grained, loose.	0.0
5					

09-06-2018 L:\ESA\Ve Equities\17-05318 670 Msqt St\Report\Boring Logs\SB3B Boring Log.bor

Rincon Consultants

LOG OF BORING SB5A

670 Mesquit Street
Los Angeles, California
Project # 17-05318

Date Completed : March 1, 2018
Method : Geoprobe Direct Push
Drilled By : Choice
Logged By : Devin Cheyne

Depth in Feet	Samples	USCS	GRAPHIC	DESCRIPTION	PID
0					
		ML		SANDY SILT, dark brown, dry, non plastic, fine grained, soft, no odor.	0.0
1					
2					
3					
4					
		SM		SILTY SAND, light brown, dry, non plastic, fine grained, loose, no odor.	0.0
5					

09-06-2018 L:\ESA\Ve Equities\17-05318 670 Msqt St\Report\Boring Logs\SB5A Boring Log.bor

Rincon Consultants

LOG OF BORING SB5B

670 Mesquit Street
Los Angeles, California
Project # 17-05318

Date Completed : March 1, 2018
Method : Geoprobe Direct Push
Drilled By : Choice
Logged By : Devin Cheyne

Depth in Feet	Samples	USCS	GRAPHIC	DESCRIPTION	PID
0		ML		SANDY SILT, dark brown, dry, non plastic, medium grained, soft, no odor.	0.0
1				Some gravel.	0.0
2					
3					
4		SM		SILTY SAND, grey-brown, dry, non plastic, medium grained, loose, no odor.	0.0
5					

09-06-2018 L:\ESA\Ve Equities\17-05318 670 Msqt St\Report\Boring Logs\SB5B Boring Log.bor

Rincon Consultants

LOG OF BORING SB5C

670 Mesquit Street
Los Angeles, California
Project # 17-05318

Date Completed : March 1, 2018
Method : Geoprobe Direct Push
Drilled By : Choice
Logged By : Devin Cheyne

Depth in Feet	Samples	USCS	GRAPHIC	DESCRIPTION	PID
0				SANDY SILT, dark brown, dry, non plastic, medium grained, soft, no odor.	0.0
1				Some gravel.	0.0
2		ML			
3					
4					
4		SM		SILTY SAND, grey-brown, dry, non plastic, medium grained, loose, no odor.	0.0
5					

09-06-2018 L:\ESA\Ve Equities\17-05318 670 Msqt St\Report\Boring Logs\SB5C Boring Log.bor

Rincon Consultants

LOG OF BORING SB5D

670 Mesquit Street
Los Angeles, California
Project # 17-05318

Date Completed : March 1, 2018
Method : Geoprobe Direct Push
Drilled By : Choice
Logged By : Devin Cheyne

Depth in Feet	Samples	USCS	GRAPHIC	DESCRIPTION	PID
0		ML		SANDY SILT, dark brown, dry, non plastic, medium grained, loose, no odor.	0.0
1					
					0.0
2					
3					
4					
		SM		SILTY SAND, light grey-brown, dry, non plastic, fine grained, loose, no odor.	0.0
5					

09-06-2018 L:\ESA\Ve Equities\17-05318 670 Msqt St\Report\Boring Logs\SB5D Boring Log.bor

Rincon Consultants

LOG OF BORING SB5E

670 Mesquit Street
Los Angeles, California
Project # 17-05318

Date Completed : March 1, 2018
Method : Geoprobe Direct Push
Drilled By : Choice
Logged By : Devin Cheyne

Depth in Feet	Samples	USCS	GRAPHIC	DESCRIPTION	PID
0				SILTY SAND, some gravel, dark brown, dry, non plastic, medium to fine grained, loose, no odor.	0.0
1					
					0.0
2					
		SM			
3					
4					
				Brown, fine grained.	0.0
5					

09-06-2018 L:\ESA\Ve Equities\17-05318 670 Msqt St\Report\Boring Logs\SB5E Boring Log.bor

Rincon Consultants

LOG OF BORING SB6A

670 Mesquit Street
Los Angeles, California
Project # 17-05318

Date Completed : March 1, 2018
Method : Geoprobe Direct Push
Drilled By : Choice
Logged By : Devin Cheyne

Depth in Feet	Samples	USCS	GRAPHIC	DESCRIPTION	PID
0					
				SANDY SILT, dark brown, dry, non plastic, fine grained, soft, no odor.	0.0
1					
2		ML			
3					
4					0.0
5					

09-06-2018 L:\ESA\Ve Equities\17-05318 670 Msqt St\Report\Boring Logs\SB6A Boring Log.bor

Rincon Consultants

LOG OF BORING SB6B

670 Mesquit Street
Los Angeles, California
Project # 17-05318

Date Completed : March 1, 2018
Method : Geoprobe Direct Push
Drilled By : Choice
Logged By : Devin Cheyne

Depth in Feet	Samples	USCS	GRAPHIC	DESCRIPTION	PID
0					
				SILTY SAND, dark brown, dry, non plastic, fine grained, loose no odor.	0.0
1					
2					
		SM			
3					
4					
				Grey-brown, medium grained.	0.0
5					

09-06-2018 L:\ESA\Ve Equities\17-05318 670 Msqt St\Report\Boring Logs\SB6B Boring Log.bor

Appendix B

Soil Analytical Laboratory Report

American Scientific Laboratories, LLC
Environmental Testing Services
2520 N. San Fernando Road, LA CA 90065 Tel: (323) 223-9700 • Fax: (323) 223-9500

09 March 2018

Sarah Larese

Rincon Consultants, Inc.

180 North Ashwood Avenue

Ventura, CA 93003

Work Order #: 1803012

Project Name: 670 Mesquit St.

Project ID: 17-05318

Site Address: 670 Mesquit St.

Enclosed are the results of analyses for samples received by the laboratory on March 01, 2018. If you have any questions concerning this report, please feel free to contact us.

Wendy Lu

Laboratory Supervisor

Rojert G. Araghi

Laboratory Director

American Scientific Laboratories, LLC (ASL) accepts sample materials from clients for analysis with the assumption that all of the information provided to ASL verbally or in writing by our clients (and/or their agents), regarding samples being submitted to ASL, is complete and accurate. ASL accepts all samples subject to the following conditions:

1) ASL is not responsible for verifying any client-provided information regarding any samples submitted to the laboratory.
2) ASL is not responsible for any consequences resulting from any inaccuracies , omissions, or misrepresentations contained in client-provided information regarding samples submitted to the laboratory.

AMERICAN SCIENTIFIC LABORATORIES, LLC
Environmental Testing Services
2520 N. San Fernando Road, LA, CA 90065 Tel: (323) 223-9700 • Fax: (323) 223-9500

COC# **Nº 80361** GLOBAL ID _____ E REPORT: ☐ PDF ☐ EDF ☐ EDD ASL JOB# 1803012

Company: Rincon Consultants		Report To: Sarah Larese	
Address: 250 E 1st Street	Project Name: 670 Mesquit St	Address:	
Los Angeles	Site Address:	Invoice To: Rincon AP	
Telephone: Fax:		Address:	
Special Instruction:	Project ID: 17-05318		
E-mail: slarese, dcheyre@rinconconsultants.com	Project Manager: Sarah Larese	P.O.#:	

ANALYSIS REQUESTED

ITEM	LAB USE ONLY Lab ID	SAMPLE DESCRIPTION Sample ID	Date	Time	Container(s) #	Container(s) Type	Matrix	Preservation	8015M	8260B	6010B/7471A	8270C	8082	Remarks
		SB2A-5	3-1-18	0735	1		Soil							Hold
1	1803012-01	SB2A-10		0740	5				X	X				
2	1803012-02	SB2A-15		0745	5				X	X				
		SB2A-20		0750	1									Hold
		SB2B-5		0805	1									Hold
3	1803012-03	SB2B-10		0810	5				X	X				
4	1803012-04	SB2B-15		0815	5				X	X				
		SB2B-20		0820	1									Hold

Collected By: Devin Cheyre	Date 3-1-18 Time	Relinquished By:	Date Time
Relinquished By: Devin Cheyre	Date 3-1-18 Time 1650	Received For Laboratory	Date 3-1-18 Time 1650
Received By:	Date Time	Condition of Sample:	

TAT ☒ Normal ☐ Rush

CHAIN OF CUSTODY RECORD

White - *Report*, **Yellow** - *Laboratory*, **Pink** - *Client*

AMERICAN SCIENTIFIC LABORATORIES, LLC
Environmental Testing Services
2520 N. San Fernando Road, LA, CA 90065 Tel: (323) 223-9700 • Fax: (323) 223-9500

COC# **Nº 80362** GLOBAL ID _____ E REPORT: ☐ PDF ☐ EDF ☐ EDD ASL JOB# 1803012

Company: Rincon Consultants		Report To:	
Address:	Project Name: 670 Mesquit st	Address:	
	Site Address:	Invoice To:	
Telephone: / Fax:		Address:	
Special Instruction:	Project ID: 17-05318		
E-mail:	Project Manager:	P.O.#:	

ANALYSIS REQUESTED

CHAIN OF CUSTODY RECORD

ITEM	LAB USE ONLY Lab ID	SAMPLE DESCRIPTION Sample ID	Date	Time	Container(s) #	Container(s) Type	Matrix	Preservation	8015M	8260B	6010B/7471A	8270C	8082	Remarks
		SB1/7 B-2.5	3-1-18	0845	1		Soil							Hold
5	1803012-05	SB1/7 B-5		0850	5				X	X	X		X	
6	1803012-06	SB1/7 B-10		0855	5				X	X	X		X	
7	1803012-07	SB1A-5		0900	4				X	X	X			
8	1803012-08	SB1A-10		0905	4				X	X				
9	1803012-09	SB1A-15		0910	4				X	X				
10	1803012-10	SB1A-20		0915	4				X	X				
		SB1/7A-2.5		0925	1									Hold
11	1803012-11	SB1/7A-5		0930	5				X	X	X		X	
12	1803012-12	SB1/7A-10		0935	5				X	X	X		X	

Collected By: Devin Cheyne	Date 3-1-18	Time	Relinquished By:	Date	Time
Relinquished By: Devin Cheyne	Date 3-1-18	Time 1650	Received For Laboratory	Date 3-1-18	Time 1650
Received By:	Date	Time	Condition of Sample:		

TAT ☐ Normal ☐ Rush

White - Report, Yellow - Laboratory, Pink - Client

AMERICAN SCIENTIFIC LABORATORIES, LLC
Environmental Testing Services
2520 N. San Fernando Road, LA, CA 90065 Tel: (323) 223-9700 • Fax: (323) 223-9500

COC# **Nº 80363** GLOBAL ID _____ E REPORT: ☐ PDF ☐ EDF ☐ EDD ASL JOB# 1803012

CHAIN OF CUSTODY RECORD

Company: Rincon Consultants		Report To:	
Address:	Project Name: 670 Mesquit	Address:	
	Site Address:	Invoice To:	
Telephone: / Fax:		Address:	
Special Instruction:	Project ID:		
E-mail: SLarese@RinconConsultants.com	Project Manager:	P.O.#:	

ANALYSIS REQUESTED

ITEM	LAB USE ONLY Lab ID	SAMPLE DESCRIPTION Sample ID	Date	Time	Container(s) #	Container(s) Type	Matrix	Preservation	8015M	8260B	6010B/7471A	8270C	8082	Remarks
13	1803012-13	SB3B-1	3-1-18	0945	1		Soil						X	
14	1803012-14	SB3B-5		0950	1								X	
15	1803012-15	SB3A-1		1015	1								X	
16	1803012-16	SB3A-5		1020	1								X	
17	1803012-17	SB6A-1		1045	4					X	X	X		
18	1803012-18	SB6A-5		1050	4					X	X	X		
19	1803012-19	SB6B-1		1110	4					X	X	X		
20	1803012-20	SB6B-5		1115	4					X	X	X		
21	1803012-21	SB5A-1		1130	1				X		X	X		
		SB5A-5		1135	1				X DC					Hold

Collected By: Dean Cheyne	Date 3-1-18	Time	Relinquished By:	Date	Time
Relinquished By: Cheyne	Date 3-1-18	Time 1650	Received For Laboratory	Date 3-1-18	Time 1650
Received By:	Date	Time	Condition of Sample:		

TAT ☐ Normal ☐ Rush

White - *Report*, **Yellow** - *Laboratory*, **Pink** - *Client*

AMERICAN SCIENTIFIC LABORATORIES, LLC
Environmental Testing Services
2520 N. San Fernando Road, LA, CA 90065 Tel: (323) 223-9700 • Fax: (323) 223-9500

COC# **Nº 80364** GLOBAL ID _____ E REPORT: ☐ PDF ☐ EDF ☐ EDD ASL JOB# 1803012

Company: Rincon Consultants		Report To:	ANALYSIS REQUESTED
Address:	Project Name: 670 Magnolia	Address:	
	Site Address:	Invoice To:	
Telephone: / Fax:		Address:	
Special Instruction:	Project ID:		
E-mail: Slaresee@Rinconconsultants.com	Project Manager:	P.O.#:	

ITEM	LAB USE ONLY Lab ID	SAMPLE DESCRIPTION Sample ID	Date	Time	Container(s) #	Container(s) Type	Matrix	Preservation	8015M	8260B	6010B/7471A 8270C	8082	Remarks
22	1803012-22	SB5B-0.5	3-1-18	1140	1		Soil		X		X X		
		SB5B-2		1145	1								Hold
		SB5B-5		1150	1								Hold
23	1803012-23	SB5C-0.5		1155	1				X		X X		
		SB5C-2		1200	1								Hold
		SB5C-5		1205	1								Hold
24	1803012-24	SB5D-0.5		1210	1				X		X X		
		SB5D-2		1215	1								Hold
		SB5D-5		1220	1								Hold

Collected By: Devin Cheyre	Date 3-1-18	Time	Relinquished By:	Date	Time
Relinquished By: DCheyre	Date 3-1-18	Time 1650	Received For Laboratory	Date 3-1-18	Time 1650
Received By:	Date	Time	Condition of Sample:		

TAT ☐ Normal ☐ Rush

White - *Report*, **Yellow** - *Laboratory*, **Pink** - *Client*

CHAIN OF CUSTODY RECORD

AMERICAN SCIENTIFIC LABORATORIES, LLC
Environmental Testing Services
2520 N. San Fernando Road, LA, CA 90065 Tel: (323) 223-9700 • Fax: (323) 223-9500

CHAIN OF CUSTODY RECORD

COC# GLOBAL ID _____ E REPORT: ☐ PDF ☐ EDF ☐ EDD ASL JOB# 1803012

Company: Rincon Consultants		Report To:	
Address:	Project Name: 670 Mesquit	Address:	
	Site Address:	Invoice To:	
Telephone: Fax:		Address:	
Special Instruction:	Project ID:		
E-mail: Slarese@rinconconsultants.com	Project Manager:	P.O.#:	

ANALYSIS REQUESTED

ITEM	LAB USE ONLY Lab ID	SAMPLE DESCRIPTION Sample ID	Date	Time	Container(s) #	Type	Matrix	Preservation	8015M	8260B	6010B/7471A	8270C	8082	Remarks
25	1803012-25	SBSE-0.5	3-1-18	1225	1		Soil		X		X	X		
		SBSE-2	"	1230	1		Soil							Hold
		SBSE-5	"	1235	1		Soil							Hold

Collected By: Deon Cheyne	Date 3-1-18	Time	Relinquished By:	Date	Time
Relinquished By:	Date 3-1-18	Time 1650	Received For Laboratory	Date 3-1-18	Time 1650
Received By:	Date	Time	Condition of Sample:		

TAT ☒ Normal ☐ Rush

White - *Report*, Yellow - *Laboratory*, Pink - *Client*

Job# 1803012

ASL Sample Receipt Form

Client: Rincon Consultants, Inc.

Date: 3-1-18

Sample Information:

Temperature: 5.4 °C ☐ Blank ☒ Sample

Custody Seal: ☐ Yes ☒ No ☐ Not Available

Received Within Holding Time: ☒ Yes, ☐ No

Container:

Proper Containers and Sufficient Volume: ☒ Yes ☐ No

Soil: ☐ 4oz ☐ 8oz ☒ Sleeve ☒ VOA 5035 kit

Water: ☐ 500AG ☐ 1AG ☐ 125PB ☐ 250PB ☐ 500PB ☐ VOA ☐ Other _____

Air: ☐ Tedlar®

Sample Containers Intact: ☒ Yes ☐ No

Trip Blank ☐ Yes ☒ No

Chain-of-Custody (COC):

Received: ☒ Yes ☐ No

Samplers Name: ☒ Yes ☐ No

Container Labels match COC: ☒ Yes ☐ No

COC documents received complete: ☒ Yes ☐ No

Proper Preservation Noted: ☒ Yes ☐ No

Completed By: Janet Chin

American Scientific Laboratories, LLC
Environmental Testing Services
2520 N. San Fernando Road, LA CA 90065 Tel: (323) 223-9700 • Fax: (323) 223-9500

Rincon Consultants, Inc.	Project: 670 Mesquit St.	Work Order No: 1803012
180 North Ashwood Avenue	Project Number: 17-05318	**Reported:**
Ventura CA, 93003	Project Manager: Sarah Larese	03/09/2018 11:55

ANALYTICAL SUMMARY REPORT

Sample ID	Laboratory ID	Matrix	Date Sampled	Date Received
SB2A-10	1803012-01	Solid	03/01/2018 07:40	03/01/2018 16:50
SB2A-15	1803012-02	Solid	03/01/2018 07:45	03/01/2018 16:50
SB2B-10	1803012-03	Solid	03/01/2018 08:10	03/01/2018 16:50
SB2B-15	1803012-04	Solid	03/01/2018 08:15	03/01/2018 16:50
SB1/7 B-5	1803012-05	Solid	03/01/2018 08:50	03/01/2018 16:50
SB1/7 B-10	1803012-06	Solid	03/01/2018 08:55	03/01/2018 16:50
SB1A-5	1803012-07	Solid	03/01/2018 09:00	03/01/2018 16:50
SB1A-10	1803012-08	Solid	03/01/2018 09:05	03/01/2018 16:50
SB1A-15	1803012-09	Solid	03/01/2018 09:10	03/01/2018 16:50
SB1A-20	1803012-10	Solid	03/01/2018 09:15	03/01/2018 16:50
SB1/7 A-5	1803012-11	Solid	03/01/2018 09:30	03/01/2018 16:50
SB1/7 A-10	1803012-12	Solid	03/01/2018 09:35	03/01/2018 16:50
SB3B-1	1803012-13	Solid	03/01/2018 09:45	03/01/2018 16:50
SB3B-5	1803012-14	Solid	03/01/2018 09:50	03/01/2018 16:50
SB3A-1	1803012-15	Solid	03/01/2018 10:15	03/01/2018 16:50
SB3A-5	1803012-16	Solid	03/01/2018 10:20	03/01/2018 16:50
SB6A-1	1803012-17	Solid	03/01/2018 10:45	03/01/2018 16:50
SB6A-5	1803012-18	Solid	03/01/2018 10:50	03/01/2018 16:50
SB6B-1	1803012-19	Solid	03/01/2018 11:10	03/01/2018 16:50
SB6B-5	1803012-20	Solid	03/01/2018 11:15	03/01/2018 16:50
SB5A-1	1803012-21	Solid	03/01/2018 11:30	03/01/2018 16:50
SB5B-0.5	1803012-22	Solid	03/01/2018 11:40	03/01/2018 16:50
SB5C-0.5	1803012-23	Solid	03/01/2018 11:55	03/01/2018 16:50
SB5D-0.5	1803012-24	Solid	03/01/2018 12:10	03/01/2018 16:50
SB5E-0.5	1803012-25	Solid	03/01/2018 12:25	03/01/2018 16:50

The results in this report apply to the samples analyzed in accordance with the chain of custody document. This analytical report must be reproduced in its entirety.

Wendy Lu, Laboratory Supervisor

American Scientific Laboratories, LLC
Environmental Testing Services
2520 N. San Fernando Road, LA CA 90065 Tel: (323) 223-9700 • Fax: (323) 223-9500

Rincon Consultants, Inc.	Project: 670 Mesquit St.	Work Order No: 1803012
180 North Ashwood Avenue	Project Number: 17-05318	**Reported:**
Ventura CA, 93003	Project Manager: Sarah Larese	03/09/2018 11:55

Analytical Results

Client Sample ID: SB2A-10

Laboratory Sample ID: 1803012-01 (Solid)

Analyte	Result	Notes	PQL	Units	Dilution	Prep Method	Analyzed	Analyst	Method
Total Petroleum Hydrocarbons(TPH-g)				Batch ID:	BC80090		Prepared: 03/02/2018 10:30		
Gasoline Range Organics	ND		500	ug/kg	1	5030A	03/02/2018 14:45	JOI	8015B
Surrogate: Bromofluorobenzene			*93.7 %*		*70-120*	5030A	03/02/2018 14:45	JOI	*8015B*
Total Petroleum Hydrocarbons(TPH DROORO)				Batch ID:	BC80096		Prepared: 03/02/2018 09:00		
Diesel range organics	ND		10.0	mg/kg	1	3550B-US	03/02/2018 13:21	JOI	8015B
Oil Range Organics	ND		50.0	mg/kg	1	3550B-US	03/02/2018 13:21	JOI	8015B
Surrogate: Chlorobenzene			*82.5 %*		*70-120*	3550B-US	03/02/2018 13:21	JOI	*8015B*
Volatile Organic Compounds				Batch ID:	BC80091		Prepared: 03/02/2018 10:30		
Acetone	ND		50.0	ug/kg	1	5035	03/02/2018 19:08	JOI	8260B
Benzene	ND		2.00	ug/kg	1	5035	03/02/2018 19:08	JOI	8260B
Bromobenzene	ND		10.0	ug/kg	1	5035	03/02/2018 19:08	JOI	8260B
Bromochloromethane	ND		10.0	ug/kg	1	5035	03/02/2018 19:08	JOI	8260B
Bromodichloromethane	ND		10.0	ug/kg	1	5035	03/02/2018 19:08	JOI	8260B
Bromoform	ND		50.0	ug/kg	1	5035	03/02/2018 19:08	JOI	8260B
Bromomethane	ND		30.0	ug/kg	1	5035	03/02/2018 19:08	JOI	8260B
2-Butanone	ND		50.0	ug/kg	1	5035	03/02/2018 19:08	JOI	8260B
n-Butylbenzene	ND		10.0	ug/kg	1	5035	03/02/2018 19:08	JOI	8260B
sec-Butylbenzene	ND		10.0	ug/kg	1	5035	03/02/2018 19:08	JOI	8260B
tert-Butylbenzene	ND		10.0	ug/kg	1	5035	03/02/2018 19:08	JOI	8260B
Carbon disulfide	ND		10.0	ug/kg	1	5035	03/02/2018 19:08	JOI	8260B
Carbon tetrachloride	ND		10.0	ug/kg	1	5035	03/02/2018 19:08	JOI	8260B
Chlorobenzene	ND		10.0	ug/kg	1	5035	03/02/2018 19:08	JOI	8260B
Chloroethane	ND		30.0	ug/kg	1	5035	03/02/2018 19:08	JOI	8260B
2-Chloroethylvinyl Ether	ND		50.0	ug/kg	1	5035	03/02/2018 19:08	JOI	8260B
Chloroform	ND		10.0	ug/kg	1	5035	03/02/2018 19:08	JOI	8260B
Chloromethane	ND		30.0	ug/kg	1	5035	03/02/2018 19:08	JOI	8260B
4-Chlorotoluene	ND		10.0	ug/kg	1	5035	03/02/2018 19:08	JOI	8260B
2-Chlorotoluene	ND		10.0	ug/kg	1	5035	03/02/2018 19:08	JOI	8260B
1,2-Dibromo-3-chloropropane	ND		50.0	ug/kg	1	5035	03/02/2018 19:08	JOI	8260B
Dibromochloromethane	ND		10.0	ug/kg	1	5035	03/02/2018 19:08	JOI	8260B
1,2-Dibromoethane	ND		10.0	ug/kg	1	5035	03/02/2018 19:08	JOI	8260B
Dibromomethane	ND		10.0	ug/kg	1	5035	03/02/2018 19:08	JOI	8260B
1,2-Dichlorobenzene	ND		10.0	ug/kg	1	5035	03/02/2018 19:08	JOI	8260B
1,3-Dichlorobenzene	ND		10.0	ug/kg	1	5035	03/02/2018 19:08	JOI	8260B
1,4-Dichlorobenzene	ND		10.0	ug/kg	1	5035	03/02/2018 19:08	JOI	8260B
Dichlorodifluoromethane	ND		30.0	ug/kg	1	5035	03/02/2018 19:08	JOI	8260B
1,1-Dichloroethane	ND		10.0	ug/kg	1	5035	03/02/2018 19:08	JOI	8260B
1,2-Dichloroethane	ND		10.0	ug/kg	1	5035	03/02/2018 19:08	JOI	8260B
1,1-Dichloroethene	ND		10.0	ug/kg	1	5035	03/02/2018 19:08	JOI	8260B

The results in this report apply to the samples analyzed in accordance with the chain of custody document. This analytical report must be reproduced in its entirety.

Wendy Lu, Laboratory Supervisor

American Scientific Laboratories, LLC
Environmental Testing Services
2520 N. San Fernando Road, LA CA 90065 Tel: (323) 223-9700 • Fax: (323) 223-9500

Rincon Consultants, Inc.	Project: 670 Mesquit St.	Work Order No: 1803012
180 North Ashwood Avenue	Project Number: 17-05318	**Reported:**
Ventura CA, 93003	Project Manager: Sarah Larese	03/09/2018 11:55

Analytical Results

Client Sample ID: SB2A-10

Laboratory Sample ID: 1803012-01 (Solid)

Analyte	Result	Notes	PQL	Units	Dilution	Prep Method	Analyzed	Analyst	Method
Volatile Organic Compounds				Batch ID:	BC80091		Prepared: 03/02/2018 10:30		
cis-1,2-Dichloroethene	ND		10.0	ug/kg	1	5035	03/02/2018 19:08	JOI	8260B
trans-1,2-Dichloroethene	ND		10.0	ug/kg	1	5035	03/02/2018 19:08	JOI	8260B
1,1-Dichloropropene	ND		10.0	ug/kg	1	5035	03/02/2018 19:08	JOI	8260B
1,2-Dichloropropane	ND		10.0	ug/kg	1	5035	03/02/2018 19:08	JOI	8260B
1,3-Dichloropropane	ND		10.0	ug/kg	1	5035	03/02/2018 19:08	JOI	8260B
2,2-Dichloropropane	ND		10.0	ug/kg	1	5035	03/02/2018 19:08	JOI	8260B
cis-1,3-Dichloropropene	ND		10.0	ug/kg	1	5035	03/02/2018 19:08	JOI	8260B
trans-1,3-Dichloropropene	ND		10.0	ug/kg	1	5035	03/02/2018 19:08	JOI	8260B
Ethylbenzene	ND		2.00	ug/kg	1	5035	03/02/2018 19:08	JOI	8260B
Hexachlorobutadiene	ND		30.0	ug/kg	1	5035	03/02/2018 19:08	JOI	8260B
2-Hexanone	ND		50.0	ug/kg	1	5035	03/02/2018 19:08	JOI	8260B
Isopropylbenzene	ND		10.0	ug/kg	1	5035	03/02/2018 19:08	JOI	8260B
p-Isopropyltoluene	ND		10.0	ug/kg	1	5035	03/02/2018 19:08	JOI	8260B
Methyl tert-Butyl Ether (MTBE)	ND		5.00	ug/kg	1	5035	03/02/2018 19:08	JOI	8260B
4-Methyl-2-pentanone (MIBK)	ND		50.0	ug/kg	1	5035	03/02/2018 19:08	JOI	8260B
Methylene chloride	ND		50.0	ug/kg	1	5035	03/02/2018 19:08	JOI	8260B
Naphthalene	ND		10.0	ug/kg	1	5035	03/02/2018 19:08	JOI	8260B
n-Propylbenzene	ND		10.0	ug/kg	1	5035	03/02/2018 19:08	JOI	8260B
Styrene	ND		10.0	ug/kg	1	5035	03/02/2018 19:08	JOI	8260B
1,1,1,2-Tetrachloroethane	ND		10.0	ug/kg	1	5035	03/02/2018 19:08	JOI	8260B
1,1,2,2-Tetrachloroethane	ND		10.0	ug/kg	1	5035	03/02/2018 19:08	JOI	8260B
Tetrachloroethene	ND		10.0	ug/kg	1	5035	03/02/2018 19:08	JOI	8260B
Toluene	ND		2.00	ug/kg	1	5035	03/02/2018 19:08	JOI	8260B
1,2,3-Trichlorobenzene	ND		10.0	ug/kg	1	5035	03/02/2018 19:08	JOI	8260B
1,2,4-Trichlorobenzene	ND		10.0	ug/kg	1	5035	03/02/2018 19:08	JOI	8260B
1,1,1-Trichloroethane	ND		10.0	ug/kg	1	5035	03/02/2018 19:08	JOI	8260B
1,1,2-Trichloroethane	ND		10.0	ug/kg	1	5035	03/02/2018 19:08	JOI	8260B
Trichloroethene	ND		10.0	ug/kg	1	5035	03/02/2018 19:08	JOI	8260B
Trichlorofluoromethane	ND		10.0	ug/kg	1	5035	03/02/2018 19:08	JOI	8260B
1,2,3-Trichloropropane	ND		10.0	ug/kg	1	5035	03/02/2018 19:08	JOI	8260B
1,2,4-Trimethylbenzene	ND		10.0	ug/kg	1	5035	03/02/2018 19:08	JOI	8260B
1,3,5- Trimethylbenzene	ND		10.0	ug/kg	1	5035	03/02/2018 19:08	JOI	8260B
Vinyl acetate	ND		50.0	ug/kg	1	5035	03/02/2018 19:08	JOI	8260B
Vinyl chloride	ND		30.0	ug/kg	1	5035	03/02/2018 19:08	JOI	8260B
m,p-Xylenes	ND		4.00	ug/kg	1	5035	03/02/2018 19:08	JOI	8260B
o-Xylene	ND		2.00	ug/kg	1	5035	03/02/2018 19:08	JOI	8260B
Surrogate: 4-Bromofluorobenzene			*102 %*		*70-120*	5035	03/02/2018 19:08	JOI	*8260B*
Surrogate: Dibromofluoromethane			*105 %*		*70-120*	5035	03/02/2018 19:08	JOI	*8260B*
Surrogate: Toluene-d8			*92.4 %*		*70-120*	5035	03/02/2018 19:08	JOI	*8260B*

The results in this report apply to the samples analyzed in accordance with the chain of custody document. This analytical report must be reproduced in its entirety.

Wendy Lu, Laboratory Supervisor

American Scientific Laboratories, LLC
Environmental Testing Services
2520 N. San Fernando Road, LA CA 90065 Tel: (323) 223-9700 • Fax: (323) 223-9500

Rincon Consultants, Inc.	Project: 670 Mesquit St.	Work Order No: 1803012
180 North Ashwood Avenue	Project Number: 17-05318	**Reported:**
Ventura CA, 93003	Project Manager: Sarah Larese	03/09/2018 11:55

Analytical Results

Client Sample ID: SB2A-15

Laboratory Sample ID: 1803012-02 (Solid)

Analyte	Result	Notes	PQL	Units	Dilution	Prep Method	Analyzed	Analyst	Method
Total Petroleum Hydrocarbons(TPH-g)				Batch ID:	BC80090		Prepared: 03/02/2018 10:30		
Gasoline Range Organics	ND		500	ug/kg	1	5030A	03/02/2018 15:14	JOI	8015B
Surrogate: Bromofluorobenzene			*88.3 %*		*70-120*	5030A	03/02/2018 15:14	JOI	*8015B*
Total Petroleum Hydrocarbons(TPH DROORO)				Batch ID:	BC80096		Prepared: 03/02/2018 09:00		
Diesel range organics	ND		10.0	mg/kg	1	3550B-US	03/02/2018 14:04	JOI	8015B
Oil Range Organics	ND		50.0	mg/kg	1	3550B-US	03/02/2018 14:04	JOI	8015B
Surrogate: Chlorobenzene			*82.7 %*		*70-120*	3550B-US	03/02/2018 14:04	JOI	*8015B*
Volatile Organic Compounds				Batch ID:	BC80091		Prepared: 03/02/2018 10:30		
Acetone	ND		50.0	ug/kg	1	5035	03/02/2018 19:33	JOI	8260B
Benzene	ND		2.00	ug/kg	1	5035	03/02/2018 19:33	JOI	8260B
Bromobenzene	ND		10.0	ug/kg	1	5035	03/02/2018 19:33	JOI	8260B
Bromochloromethane	ND		10.0	ug/kg	1	5035	03/02/2018 19:33	JOI	8260B
Bromodichloromethane	ND		10.0	ug/kg	1	5035	03/02/2018 19:33	JOI	8260B
Bromoform	ND		50.0	ug/kg	1	5035	03/02/2018 19:33	JOI	8260B
Bromomethane	ND		30.0	ug/kg	1	5035	03/02/2018 19:33	JOI	8260B
2-Butanone	ND		50.0	ug/kg	1	5035	03/02/2018 19:33	JOI	8260B
n-Butylbenzene	ND		10.0	ug/kg	1	5035	03/02/2018 19:33	JOI	8260B
sec-Butylbenzene	ND		10.0	ug/kg	1	5035	03/02/2018 19:33	JOI	8260B
tert-Butylbenzene	ND		10.0	ug/kg	1	5035	03/02/2018 19:33	JOI	8260B
Carbon disulfide	ND		10.0	ug/kg	1	5035	03/02/2018 19:33	JOI	8260B
Carbon tetrachloride	ND		10.0	ug/kg	1	5035	03/02/2018 19:33	JOI	8260B
Chlorobenzene	ND		10.0	ug/kg	1	5035	03/02/2018 19:33	JOI	8260B
Chloroethane	ND		30.0	ug/kg	1	5035	03/02/2018 19:33	JOI	8260B
2-Chloroethylvinyl Ether	ND		50.0	ug/kg	1	5035	03/02/2018 19:33	JOI	8260B
Chloroform	ND		10.0	ug/kg	1	5035	03/02/2018 19:33	JOI	8260B
Chloromethane	ND		30.0	ug/kg	1	5035	03/02/2018 19:33	JOI	8260B
4-Chlorotoluene	ND		10.0	ug/kg	1	5035	03/02/2018 19:33	JOI	8260B
2-Chlorotoluene	ND		10.0	ug/kg	1	5035	03/02/2018 19:33	JOI	8260B
1,2-Dibromo-3-chloropropane	ND		50.0	ug/kg	1	5035	03/02/2018 19:33	JOI	8260B
Dibromochloromethane	ND		10.0	ug/kg	1	5035	03/02/2018 19:33	JOI	8260B
1,2-Dibromoethane	ND		10.0	ug/kg	1	5035	03/02/2018 19:33	JOI	8260B
Dibromomethane	ND		10.0	ug/kg	1	5035	03/02/2018 19:33	JOI	8260B
1,2-Dichlorobenzene	ND		10.0	ug/kg	1	5035	03/02/2018 19:33	JOI	8260B
1,3-Dichlorobenzene	ND		10.0	ug/kg	1	5035	03/02/2018 19:33	JOI	8260B
1,4-Dichlorobenzene	ND		10.0	ug/kg	1	5035	03/02/2018 19:33	JOI	8260B
Dichlorodifluoromethane	ND		30.0	ug/kg	1	5035	03/02/2018 19:33	JOI	8260B
1,1-Dichloroethane	ND		10.0	ug/kg	1	5035	03/02/2018 19:33	JOI	8260B
1,2-Dichloroethane	ND		10.0	ug/kg	1	5035	03/02/2018 19:33	JOI	8260B
1,1-Dichloroethene	ND		10.0	ug/kg	1	5035	03/02/2018 19:33	JOI	8260B

The results in this report apply to the samples analyzed in accordance with the chain of custody document. This analytical report must be reproduced in its entirety.

Wendy Lu, Laboratory Supervisor

American Scientific Laboratories, LLC
Environmental Testing Services
2520 N. San Fernando Road, LA CA 90065 Tel: (323) 223-9700 • Fax: (323) 223-9500

Rincon Consultants, Inc.	Project: 670 Mesquit St.	Work Order No: 1803012
180 North Ashwood Avenue	Project Number: 17-05318	**Reported:**
Ventura CA, 93003	Project Manager: Sarah Larese	03/09/2018 11:55

Analytical Results

Client Sample ID: SB2A-15

Laboratory Sample ID: 1803012-02 (Solid)

Analyte	Result	Notes	PQL	Units	Dilution	Prep Method	Analyzed	Analyst	Method
Volatile Organic Compounds				Batch ID:	BC80091		Prepared: 03/02/2018 10:30		
cis-1,2-Dichloroethene	ND		10.0	ug/kg	1	5035	03/02/2018 19:33	JOI	8260B
trans-1,2-Dichloroethene	ND		10.0	ug/kg	1	5035	03/02/2018 19:33	JOI	8260B
1,1-Dichloropropene	ND		10.0	ug/kg	1	5035	03/02/2018 19:33	JOI	8260B
1,2-Dichloropropane	ND		10.0	ug/kg	1	5035	03/02/2018 19:33	JOI	8260B
1,3-Dichloropropane	ND		10.0	ug/kg	1	5035	03/02/2018 19:33	JOI	8260B
2,2-Dichloropropane	ND		10.0	ug/kg	1	5035	03/02/2018 19:33	JOI	8260B
cis-1,3-Dichloropropene	ND		10.0	ug/kg	1	5035	03/02/2018 19:33	JOI	8260B
trans-1,3-Dichloropropene	ND		10.0	ug/kg	1	5035	03/02/2018 19:33	JOI	8260B
Ethylbenzene	ND		2.00	ug/kg	1	5035	03/02/2018 19:33	JOI	8260B
Hexachlorobutadiene	ND		30.0	ug/kg	1	5035	03/02/2018 19:33	JOI	8260B
2-Hexanone	ND		50.0	ug/kg	1	5035	03/02/2018 19:33	JOI	8260B
Isopropylbenzene	ND		10.0	ug/kg	1	5035	03/02/2018 19:33	JOI	8260B
p-Isopropyltoluene	ND		10.0	ug/kg	1	5035	03/02/2018 19:33	JOI	8260B
Methyl tert-Butyl Ether (MTBE)	ND		5.00	ug/kg	1	5035	03/02/2018 19:33	JOI	8260B
4-Methyl-2-pentanone (MIBK)	ND		50.0	ug/kg	1	5035	03/02/2018 19:33	JOI	8260B
Methylene chloride	ND		50.0	ug/kg	1	5035	03/02/2018 19:33	JOI	8260B
Naphthalene	ND		10.0	ug/kg	1	5035	03/02/2018 19:33	JOI	8260B
n-Propylbenzene	ND		10.0	ug/kg	1	5035	03/02/2018 19:33	JOI	8260B
Styrene	ND		10.0	ug/kg	1	5035	03/02/2018 19:33	JOI	8260B
1,1,1,2-Tetrachloroethane	ND		10.0	ug/kg	1	5035	03/02/2018 19:33	JOI	8260B
1,1,2,2-Tetrachloroethane	ND		10.0	ug/kg	1	5035	03/02/2018 19:33	JOI	8260B
Tetrachloroethene	ND		10.0	ug/kg	1	5035	03/02/2018 19:33	JOI	8260B
Toluene	ND		2.00	ug/kg	1	5035	03/02/2018 19:33	JOI	8260B
1,2,3-Trichlorobenzene	ND		10.0	ug/kg	1	5035	03/02/2018 19:33	JOI	8260B
1,2,4-Trichlorobenzene	ND		10.0	ug/kg	1	5035	03/02/2018 19:33	JOI	8260B
1,1,1-Trichloroethane	ND		10.0	ug/kg	1	5035	03/02/2018 19:33	JOI	8260B
1,1,2-Trichloroethane	ND		10.0	ug/kg	1	5035	03/02/2018 19:33	JOI	8260B
Trichloroethene	ND		10.0	ug/kg	1	5035	03/02/2018 19:33	JOI	8260B
Trichlorofluoromethane	ND		10.0	ug/kg	1	5035	03/02/2018 19:33	JOI	8260B
1,2,3-Trichloropropane	ND		10.0	ug/kg	1	5035	03/02/2018 19:33	JOI	8260B
1,2,4-Trimethylbenzene	ND		10.0	ug/kg	1	5035	03/02/2018 19:33	JOI	8260B
1,3,5- Trimethylbenzene	ND		10.0	ug/kg	1	5035	03/02/2018 19:33	JOI	8260B
Vinyl acetate	ND		50.0	ug/kg	1	5035	03/02/2018 19:33	JOI	8260B
Vinyl chloride	ND		30.0	ug/kg	1	5035	03/02/2018 19:33	JOI	8260B
m,p-Xylenes	ND		4.00	ug/kg	1	5035	03/02/2018 19:33	JOI	8260B
o-Xylene	ND		2.00	ug/kg	1	5035	03/02/2018 19:33	JOI	8260B
Surrogate: 4-Bromofluorobenzene			*101 %*		*70-120*	5035	03/02/2018 19:33	JOI	*8260B*
Surrogate: Dibromofluoromethane			*99.1 %*		*70-120*	5035	03/02/2018 19:33	JOI	*8260B*
Surrogate: Toluene-d8			*92.7 %*		*70-120*	5035	03/02/2018 19:33	JOI	*8260B*

The results in this report apply to the samples analyzed in accordance with the chain of custody document. This analytical report must be reproduced in its entirety.

Wendy Lu, Laboratory Supervisor

American Scientific Laboratories, LLC
Environmental Testing Services
2520 N. San Fernando Road, LA CA 90065 Tel: (323) 223-9700 • Fax: (323) 223-9500

Rincon Consultants, Inc.	Project: 670 Mesquit St.	Work Order No: 1803012
180 North Ashwood Avenue	Project Number: 17-05318	**Reported:**
Ventura CA, 93003	Project Manager: Sarah Larese	03/09/2018 11:55

Analytical Results

Client Sample ID: SB2B-10

Laboratory Sample ID: 1803012-03 (Solid)

Analyte	Result	Notes	PQL	Units	Dilution	Prep Method	Analyzed	Analyst	Method
Total Petroleum Hydrocarbons(TPH-g)				Batch ID:	BC80090		Prepared: 03/02/2018 10:30		
Gasoline Range Organics	ND		500	ug/kg	1	5030A	03/02/2018 15:42	JOI	8015B
Surrogate: Bromofluorobenzene			*93.0 %*		*70-120*	5030A	03/02/2018 15:42	JOI	*8015B*
Total Petroleum Hydrocarbons(TPH DROORO)				Batch ID:	BC80096		Prepared: 03/02/2018 09:00		
Diesel range organics	ND		10.0	mg/kg	1	3550B-US	03/02/2018 14:47	JOI	8015B
Oil Range Organics	ND		50.0	mg/kg	1	3550B-US	03/02/2018 14:47	JOI	8015B
Surrogate: Chlorobenzene			*81.9 %*		*70-120*	3550B-US	03/02/2018 14:47	JOI	*8015B*
Volatile Organic Compounds				Batch ID:	BC80091		Prepared: 03/02/2018 10:30		
Acetone	ND		50.0	ug/kg	1	5035	03/02/2018 19:58	JOI	8260B
Benzene	ND		2.00	ug/kg	1	5035	03/02/2018 19:58	JOI	8260B
Bromobenzene	ND		10.0	ug/kg	1	5035	03/02/2018 19:58	JOI	8260B
Bromochloromethane	ND		10.0	ug/kg	1	5035	03/02/2018 19:58	JOI	8260B
Bromodichloromethane	ND		10.0	ug/kg	1	5035	03/02/2018 19:58	JOI	8260B
Bromoform	ND		50.0	ug/kg	1	5035	03/02/2018 19:58	JOI	8260B
Bromomethane	ND		30.0	ug/kg	1	5035	03/02/2018 19:58	JOI	8260B
2-Butanone	ND		50.0	ug/kg	1	5035	03/02/2018 19:58	JOI	8260B
n-Butylbenzene	ND		10.0	ug/kg	1	5035	03/02/2018 19:58	JOI	8260B
sec-Butylbenzene	ND		10.0	ug/kg	1	5035	03/02/2018 19:58	JOI	8260B
tert-Butylbenzene	ND		10.0	ug/kg	1	5035	03/02/2018 19:58	JOI	8260B
Carbon disulfide	ND		10.0	ug/kg	1	5035	03/02/2018 19:58	JOI	8260B
Carbon tetrachloride	ND		10.0	ug/kg	1	5035	03/02/2018 19:58	JOI	8260B
Chlorobenzene	ND		10.0	ug/kg	1	5035	03/02/2018 19:58	JOI	8260B
Chloroethane	ND		30.0	ug/kg	1	5035	03/02/2018 19:58	JOI	8260B
2-Chloroethylvinyl Ether	ND		50.0	ug/kg	1	5035	03/02/2018 19:58	JOI	8260B
Chloroform	ND		10.0	ug/kg	1	5035	03/02/2018 19:58	JOI	8260B
Chloromethane	ND		30.0	ug/kg	1	5035	03/02/2018 19:58	JOI	8260B
4-Chlorotoluene	ND		10.0	ug/kg	1	5035	03/02/2018 19:58	JOI	8260B
2-Chlorotoluene	ND		10.0	ug/kg	1	5035	03/02/2018 19:58	JOI	8260B
1,2-Dibromo-3-chloropropane	ND		50.0	ug/kg	1	5035	03/02/2018 19:58	JOI	8260B
Dibromochloromethane	ND		10.0	ug/kg	1	5035	03/02/2018 19:58	JOI	8260B
1,2-Dibromoethane	ND		10.0	ug/kg	1	5035	03/02/2018 19:58	JOI	8260B
Dibromomethane	ND		10.0	ug/kg	1	5035	03/02/2018 19:58	JOI	8260B
1,2-Dichlorobenzene	ND		10.0	ug/kg	1	5035	03/02/2018 19:58	JOI	8260B
1,3-Dichlorobenzene	ND		10.0	ug/kg	1	5035	03/02/2018 19:58	JOI	8260B
1,4-Dichlorobenzene	ND		10.0	ug/kg	1	5035	03/02/2018 19:58	JOI	8260B
Dichlorodifluoromethane	ND		30.0	ug/kg	1	5035	03/02/2018 19:58	JOI	8260B
1,1-Dichloroethane	ND		10.0	ug/kg	1	5035	03/02/2018 19:58	JOI	8260B
1,2-Dichloroethane	ND		10.0	ug/kg	1	5035	03/02/2018 19:58	JOI	8260B
1,1-Dichloroethene	ND		10.0	ug/kg	1	5035	03/02/2018 19:58	JOI	8260B

The results in this report apply to the samples analyzed in accordance with the chain of custody document. This analytical report must be reproduced in its entirety.

Wendy Lu, Laboratory Supervisor

American Scientific Laboratories, LLC
Environmental Testing Services
2520 N. San Fernando Road, LA CA 90065 Tel: (323) 223-9700 • Fax: (323) 223-9500

Rincon Consultants, Inc.	Project: 670 Mesquit St.	Work Order No: 1803012
180 North Ashwood Avenue	Project Number: 17-05318	**Reported:**
Ventura CA, 93003	Project Manager: Sarah Larese	03/09/2018 11:55

Analytical Results

Client Sample ID: SB2B-10

Laboratory Sample ID: 1803012-03 (Solid)

Analyte	Result	Notes	PQL	Units	Dilution	Prep Method	Analyzed	Analyst	Method
Volatile Organic Compounds				Batch ID:	BC80091		Prepared: 03/02/2018 10:30		
cis-1,2-Dichloroethene	ND		10.0	ug/kg	1	5035	03/02/2018 19:58	JOI	8260B
trans-1,2-Dichloroethene	ND		10.0	ug/kg	1	5035	03/02/2018 19:58	JOI	8260B
1,1-Dichloropropene	ND		10.0	ug/kg	1	5035	03/02/2018 19:58	JOI	8260B
1,2-Dichloropropane	ND		10.0	ug/kg	1	5035	03/02/2018 19:58	JOI	8260B
1,3-Dichloropropane	ND		10.0	ug/kg	1	5035	03/02/2018 19:58	JOI	8260B
2,2-Dichloropropane	ND		10.0	ug/kg	1	5035	03/02/2018 19:58	JOI	8260B
cis-1,3-Dichloropropene	ND		10.0	ug/kg	1	5035	03/02/2018 19:58	JOI	8260B
trans-1,3-Dichloropropene	ND		10.0	ug/kg	1	5035	03/02/2018 19:58	JOI	8260B
Ethylbenzene	ND		2.00	ug/kg	1	5035	03/02/2018 19:58	JOI	8260B
Hexachlorobutadiene	ND		30.0	ug/kg	1	5035	03/02/2018 19:58	JOI	8260B
2-Hexanone	ND		50.0	ug/kg	1	5035	03/02/2018 19:58	JOI	8260B
Isopropylbenzene	ND		10.0	ug/kg	1	5035	03/02/2018 19:58	JOI	8260B
p-Isopropyltoluene	ND		10.0	ug/kg	1	5035	03/02/2018 19:58	JOI	8260B
Methyl tert-Butyl Ether (MTBE)	ND		5.00	ug/kg	1	5035	03/02/2018 19:58	JOI	8260B
4-Methyl-2-pentanone (MIBK)	ND		50.0	ug/kg	1	5035	03/02/2018 19:58	JOI	8260B
Methylene chloride	ND		50.0	ug/kg	1	5035	03/02/2018 19:58	JOI	8260B
Naphthalene	ND		10.0	ug/kg	1	5035	03/02/2018 19:58	JOI	8260B
n-Propylbenzene	ND		10.0	ug/kg	1	5035	03/02/2018 19:58	JOI	8260B
Styrene	ND		10.0	ug/kg	1	5035	03/02/2018 19:58	JOI	8260B
1,1,1,2-Tetrachloroethane	ND		10.0	ug/kg	1	5035	03/02/2018 19:58	JOI	8260B
1,1,2,2-Tetrachloroethane	ND		10.0	ug/kg	1	5035	03/02/2018 19:58	JOI	8260B
Tetrachloroethene	ND		10.0	ug/kg	1	5035	03/02/2018 19:58	JOI	8260B
Toluene	ND		2.00	ug/kg	1	5035	03/02/2018 19:58	JOI	8260B
1,2,3-Trichlorobenzene	ND		10.0	ug/kg	1	5035	03/02/2018 19:58	JOI	8260B
1,2,4-Trichlorobenzene	ND		10.0	ug/kg	1	5035	03/02/2018 19:58	JOI	8260B
1,1,1-Trichloroethane	ND		10.0	ug/kg	1	5035	03/02/2018 19:58	JOI	8260B
1,1,2-Trichloroethane	ND		10.0	ug/kg	1	5035	03/02/2018 19:58	JOI	8260B
Trichloroethene	ND		10.0	ug/kg	1	5035	03/02/2018 19:58	JOI	8260B
Trichlorofluoromethane	ND		10.0	ug/kg	1	5035	03/02/2018 19:58	JOI	8260B
1,2,3-Trichloropropane	ND		10.0	ug/kg	1	5035	03/02/2018 19:58	JOI	8260B
1,2,4-Trimethylbenzene	ND		10.0	ug/kg	1	5035	03/02/2018 19:58	JOI	8260B
1,3,5- Trimethylbenzene	ND		10.0	ug/kg	1	5035	03/02/2018 19:58	JOI	8260B
Vinyl acetate	ND		50.0	ug/kg	1	5035	03/02/2018 19:58	JOI	8260B
Vinyl chloride	ND		30.0	ug/kg	1	5035	03/02/2018 19:58	JOI	8260B
m,p-Xylenes	ND		4.00	ug/kg	1	5035	03/02/2018 19:58	JOI	8260B
o-Xylene	ND		2.00	ug/kg	1	5035	03/02/2018 19:58	JOI	8260B
Surrogate: 4-Bromofluorobenzene			*101 %*		*70-120*	5035	03/02/2018 19:58	JOI	*8260B*
Surrogate: Dibromofluoromethane			*101 %*		*70-120*	5035	03/02/2018 19:58	JOI	*8260B*
Surrogate: Toluene-d8			*92.6 %*		*70-120*	5035	03/02/2018 19:58	JOI	*8260B*

The results in this report apply to the samples analyzed in accordance with the chain of custody document. This analytical report must be reproduced in its entirety.

Wendy Lu, Laboratory Supervisor

American Scientific Laboratories, LLC
Environmental Testing Services
2520 N. San Fernando Road, LA CA 90065 Tel: (323) 223-9700 • Fax: (323) 223-9500

Rincon Consultants, Inc.	Project: 670 Mesquit St.	Work Order No: 1803012
180 North Ashwood Avenue	Project Number: 17-05318	**Reported:**
Ventura CA, 93003	Project Manager: Sarah Larese	03/09/2018 11:55

Analytical Results

Client Sample ID: SB2B-15

Laboratory Sample ID: 1803012-04 (Solid)

Analyte	Result	Notes	PQL	Units	Dilution	Prep Method	Analyzed	Analyst	Method
Total Petroleum Hydrocarbons(TPH-g)				Batch ID:	BC80090		Prepared: 03/02/2018 10:30		
Gasoline Range Organics	ND		500	ug/kg	1	5030A	03/02/2018 16:11	JOI	8015B
Surrogate: Bromofluorobenzene			*70.2 %*		*70-120*	5030A	03/02/2018 16:11	JOI	*8015B*
Total Petroleum Hydrocarbons(TPH DROORO)				Batch ID:	BC80096		Prepared: 03/02/2018 09:00		
Diesel range organics	ND		10.0	mg/kg	1	3550B-US	03/02/2018 15:29	JOI	8015B
Oil Range Organics	ND		50.0	mg/kg	1	3550B-US	03/02/2018 15:29	JOI	8015B
Surrogate: Chlorobenzene			*82.9 %*		*70-120*	3550B-US	03/02/2018 15:29	JOI	*8015B*
Volatile Organic Compounds				Batch ID:	BC80091		Prepared: 03/02/2018 10:30		
Acetone	ND		50.0	ug/kg	1	5035	03/02/2018 20:23	JOI	8260B
Benzene	ND		2.00	ug/kg	1	5035	03/02/2018 20:23	JOI	8260B
Bromobenzene	ND		10.0	ug/kg	1	5035	03/02/2018 20:23	JOI	8260B
Bromochloromethane	ND		10.0	ug/kg	1	5035	03/02/2018 20:23	JOI	8260B
Bromodichloromethane	ND		10.0	ug/kg	1	5035	03/02/2018 20:23	JOI	8260B
Bromoform	ND		50.0	ug/kg	1	5035	03/02/2018 20:23	JOI	8260B
Bromomethane	ND		30.0	ug/kg	1	5035	03/02/2018 20:23	JOI	8260B
2-Butanone	ND		50.0	ug/kg	1	5035	03/02/2018 20:23	JOI	8260B
n-Butylbenzene	ND		10.0	ug/kg	1	5035	03/02/2018 20:23	JOI	8260B
sec-Butylbenzene	ND		10.0	ug/kg	1	5035	03/02/2018 20:23	JOI	8260B
tert-Butylbenzene	ND		10.0	ug/kg	1	5035	03/02/2018 20:23	JOI	8260B
Carbon disulfide	ND		10.0	ug/kg	1	5035	03/02/2018 20:23	JOI	8260B
Carbon tetrachloride	ND		10.0	ug/kg	1	5035	03/02/2018 20:23	JOI	8260B
Chlorobenzene	ND		10.0	ug/kg	1	5035	03/02/2018 20:23	JOI	8260B
Chloroethane	ND		30.0	ug/kg	1	5035	03/02/2018 20:23	JOI	8260B
2-Chloroethylvinyl Ether	ND		50.0	ug/kg	1	5035	03/02/2018 20:23	JOI	8260B
Chloroform	ND		10.0	ug/kg	1	5035	03/02/2018 20:23	JOI	8260B
Chloromethane	ND		30.0	ug/kg	1	5035	03/02/2018 20:23	JOI	8260B
4-Chlorotoluene	ND		10.0	ug/kg	1	5035	03/02/2018 20:23	JOI	8260B
2-Chlorotoluene	ND		10.0	ug/kg	1	5035	03/02/2018 20:23	JOI	8260B
1,2-Dibromo-3-chloropropane	ND		50.0	ug/kg	1	5035	03/02/2018 20:23	JOI	8260B
Dibromochloromethane	ND		10.0	ug/kg	1	5035	03/02/2018 20:23	JOI	8260B
1,2-Dibromoethane	ND		10.0	ug/kg	1	5035	03/02/2018 20:23	JOI	8260B
Dibromomethane	ND		10.0	ug/kg	1	5035	03/02/2018 20:23	JOI	8260B
1,2-Dichlorobenzene	ND		10.0	ug/kg	1	5035	03/02/2018 20:23	JOI	8260B
1,3-Dichlorobenzene	ND		10.0	ug/kg	1	5035	03/02/2018 20:23	JOI	8260B
1,4-Dichlorobenzene	ND		10.0	ug/kg	1	5035	03/02/2018 20:23	JOI	8260B
Dichlorodifluoromethane	ND		30.0	ug/kg	1	5035	03/02/2018 20:23	JOI	8260B
1,1-Dichloroethane	ND		10.0	ug/kg	1	5035	03/02/2018 20:23	JOI	8260B
1,2-Dichloroethane	ND		10.0	ug/kg	1	5035	03/02/2018 20:23	JOI	8260B
1,1-Dichloroethene	ND		10.0	ug/kg	1	5035	03/02/2018 20:23	JOI	8260B

The results in this report apply to the samples analyzed in accordance with the chain of custody document. This analytical report must be reproduced in its entirety.

Wendy Lu, Laboratory Supervisor

American Scientific Laboratories, LLC
Environmental Testing Services
2520 N. San Fernando Road, LA CA 90065 Tel: (323) 223-9700 • Fax: (323) 223-9500

Rincon Consultants, Inc.	Project: 670 Mesquit St.	Work Order No: 1803012
180 North Ashwood Avenue	Project Number: 17-05318	**Reported:**
Ventura CA, 93003	Project Manager: Sarah Larese	03/09/2018 11:55

Analytical Results

Client Sample ID: SB2B-15

Laboratory Sample ID: 1803012-04 (Solid)

Analyte	Result	Notes	PQL	Units	Dilution	Prep Method	Analyzed	Analyst	Method
Volatile Organic Compounds				Batch ID:	BC80091		Prepared: 03/02/2018 10:30		
cis-1,2-Dichloroethene	ND		10.0	ug/kg	1	5035	03/02/2018 20:23	JOI	8260B
trans-1,2-Dichloroethene	ND		10.0	ug/kg	1	5035	03/02/2018 20:23	JOI	8260B
1,1-Dichloropropene	ND		10.0	ug/kg	1	5035	03/02/2018 20:23	JOI	8260B
1,2-Dichloropropane	ND		10.0	ug/kg	1	5035	03/02/2018 20:23	JOI	8260B
1,3-Dichloropropane	ND		10.0	ug/kg	1	5035	03/02/2018 20:23	JOI	8260B
2,2-Dichloropropane	ND		10.0	ug/kg	1	5035	03/02/2018 20:23	JOI	8260B
cis-1,3-Dichloropropene	ND		10.0	ug/kg	1	5035	03/02/2018 20:23	JOI	8260B
trans-1,3-Dichloropropene	ND		10.0	ug/kg	1	5035	03/02/2018 20:23	JOI	8260B
Ethylbenzene	ND		2.00	ug/kg	1	5035	03/02/2018 20:23	JOI	8260B
Hexachlorobutadiene	ND		30.0	ug/kg	1	5035	03/02/2018 20:23	JOI	8260B
2-Hexanone	ND		50.0	ug/kg	1	5035	03/02/2018 20:23	JOI	8260B
Isopropylbenzene	ND		10.0	ug/kg	1	5035	03/02/2018 20:23	JOI	8260B
p-Isopropyltoluene	ND		10.0	ug/kg	1	5035	03/02/2018 20:23	JOI	8260B
Methyl tert-Butyl Ether (MTBE)	ND		5.00	ug/kg	1	5035	03/02/2018 20:23	JOI	8260B
4-Methyl-2-pentanone (MIBK)	ND		50.0	ug/kg	1	5035	03/02/2018 20:23	JOI	8260B
Methylene chloride	ND		50.0	ug/kg	1	5035	03/02/2018 20:23	JOI	8260B
Naphthalene	ND		10.0	ug/kg	1	5035	03/02/2018 20:23	JOI	8260B
n-Propylbenzene	ND		10.0	ug/kg	1	5035	03/02/2018 20:23	JOI	8260B
Styrene	ND		10.0	ug/kg	1	5035	03/02/2018 20:23	JOI	8260B
1,1,1,2-Tetrachloroethane	ND		10.0	ug/kg	1	5035	03/02/2018 20:23	JOI	8260B
1,1,2,2-Tetrachloroethane	ND		10.0	ug/kg	1	5035	03/02/2018 20:23	JOI	8260B
Tetrachloroethene	ND		10.0	ug/kg	1	5035	03/02/2018 20:23	JOI	8260B
Toluene	ND		2.00	ug/kg	1	5035	03/02/2018 20:23	JOI	8260B
1,2,3-Trichlorobenzene	ND		10.0	ug/kg	1	5035	03/02/2018 20:23	JOI	8260B
1,2,4-Trichlorobenzene	ND		10.0	ug/kg	1	5035	03/02/2018 20:23	JOI	8260B
1,1,1-Trichloroethane	ND		10.0	ug/kg	1	5035	03/02/2018 20:23	JOI	8260B
1,1,2-Trichloroethane	ND		10.0	ug/kg	1	5035	03/02/2018 20:23	JOI	8260B
Trichloroethene	ND		10.0	ug/kg	1	5035	03/02/2018 20:23	JOI	8260B
Trichlorofluoromethane	ND		10.0	ug/kg	1	5035	03/02/2018 20:23	JOI	8260B
1,2,3-Trichloropropane	ND		10.0	ug/kg	1	5035	03/02/2018 20:23	JOI	8260B
1,2,4-Trimethylbenzene	ND		10.0	ug/kg	1	5035	03/02/2018 20:23	JOI	8260B
1,3,5- Trimethylbenzene	ND		10.0	ug/kg	1	5035	03/02/2018 20:23	JOI	8260B
Vinyl acetate	ND		50.0	ug/kg	1	5035	03/02/2018 20:23	JOI	8260B
Vinyl chloride	ND		30.0	ug/kg	1	5035	03/02/2018 20:23	JOI	8260B
m,p-Xylenes	ND		4.00	ug/kg	1	5035	03/02/2018 20:23	JOI	8260B
o-Xylene	ND		2.00	ug/kg	1	5035	03/02/2018 20:23	JOI	8260B
Surrogate: 4-Bromofluorobenzene			*102 %*		*70-120*	5035	03/02/2018 20:23	JOI	*8260B*
Surrogate: Dibromofluoromethane			*95.0 %*		*70-120*	5035	03/02/2018 20:23	JOI	*8260B*
Surrogate: Toluene-d8			*92.1 %*		*70-120*	5035	03/02/2018 20:23	JOI	*8260B*

The results in this report apply to the samples analyzed in accordance with the chain of custody document. This analytical report must be reproduced in its entirety.

Wendy Lu, Laboratory Supervisor

American Scientific Laboratories, LLC
Environmental Testing Services
2520 N. San Fernando Road, LA CA 90065 Tel: (323) 223-9700 • Fax: (323) 223-9500

Rincon Consultants, Inc.	Project: 670 Mesquit St.	Work Order No: 1803012
180 North Ashwood Avenue	Project Number: 17-05318	**Reported:**
Ventura CA, 93003	Project Manager: Sarah Larese	03/09/2018 11:55

Analytical Results

Client Sample ID: SB1/7 B-5

Laboratory Sample ID: 1803012-05 (Solid)

Analyte	Result	Notes	PQL	Units	Dilution	Prep Method	Analyzed	Analyst	Method
Total Mercury (CVAA)				Batch ID:	BC80138		Prepared: 03/06/2018 11:44		
Mercury	**0.0840**		0.0500	mg/kg	1	7471A	03/08/2018 11:34	LUV	7471A
Total ICP Metals				Batch ID:	BC80139		Prepared: 03/06/2018 11:48		
Antimony	ND		0.500	mg/kg	1	3050B	03/08/2018 12:19	LVE	SW846 6010B
Arsenic	**1.64**		0.250	mg/kg	1	3050B	03/08/2018 12:19	LVE	SW846 6010B
Barium	**127**		0.500	mg/kg	1	3050B	03/08/2018 12:19	LVE	SW846 6010B
Beryllium	ND		0.500	mg/kg	1	3050B	03/08/2018 12:19	LVE	SW846 6010B
Cadmium	**1.01**		0.500	mg/kg	1	3050B	03/08/2018 12:19	LVE	SW846 6010B
Chromium	**17.1**		0.500	mg/kg	1	3050B	03/08/2018 12:19	LVE	SW846 6010B
Cobalt	**9.02**		0.500	mg/kg	1	3050B	03/08/2018 12:19	LVE	SW846 6010B
Copper	**24.2**		0.500	mg/kg	1	3050B	03/08/2018 12:19	LVE	SW846 6010B
Lead	**14.4**		0.250	mg/kg	1	3050B	03/08/2018 12:19	LVE	SW846 6010B
Molybdenum	ND		0.500	mg/kg	1	3050B	03/08/2018 12:19	LVE	SW846 6010B
Nickel	**12.0**		0.500	mg/kg	1	3050B	03/08/2018 12:19	LVE	SW846 6010B
Selenium	ND		0.500	mg/kg	1	3050B	03/08/2018 12:19	LVE	SW846 6010B
Silver	ND		0.500	mg/kg	1	3050B	03/08/2018 12:19	LVE	SW846 6010B
Thallium	ND		0.500	mg/kg	1	3050B	03/08/2018 12:19	LVE	SW846 6010B
Vanadium	**48.0**		0.500	mg/kg	1	3050B	03/08/2018 12:19	LVE	SW846 6010B
Zinc	**55.8**		0.500	mg/kg	1	3050B	03/08/2018 12:19	LVE	SW846 6010B
Total Petroleum Hydrocarbons(TPH-g)				Batch ID:	BC80089		Prepared: 03/05/2018 09:00		
Gasoline Range Organics	ND		500	ug/kg	1	5030A	03/05/2018 11:52	JOI	8015B
Surrogate: Bromofluorobenzene			*81.5 %*		*70-120*	5030A	03/05/2018 11:52	JOI	*8015B*
Total Petroleum Hydrocarbons(TPH DROORO)				Batch ID:	BC80094		Prepared: 03/02/2018 10:30		
Diesel range organics	**656**		40.0	mg/kg	4	3550B-US	03/02/2018 16:13	JOI	8015B
Oil Range Organics	**1730**		200	mg/kg	4	3550B-US	03/02/2018 16:13	JOI	8015B
Surrogate: Chlorobenzene			*85.0 %*		*70-120*	3550B-US	03/02/2018 16:13	JOI	*8015B*

The results in this report apply to the samples analyzed in accordance with the chain of custody document. This analytical report must be reproduced in its entirety.

Wendy Lu, Laboratory Supervisor

American Scientific Laboratories, LLC
Environmental Testing Services
2520 N. San Fernando Road, LA CA 90065 Tel: (323) 223-9700 • Fax: (323) 223-9500

Rincon Consultants, Inc.	Project: 670 Mesquit St.	Work Order No: 1803012
180 North Ashwood Avenue	Project Number: 17-05318	**Reported:**
Ventura CA, 93003	Project Manager: Sarah Larese	03/09/2018 11:55

Analytical Results

Client Sample ID: SB1/7 B-5

Laboratory Sample ID: 1803012-05 (Solid)

Analyte	Result	Notes	PQL	Units	Dilution	Prep Method	Analyzed	Analyst	Method
Polychlorinated Biphenyls (PCBs) by Gas Chromatography				Batch ID:	BC80068		Prepared: 03/02/2018 09:24		
Aroclor 1016	ND		33.0	ug/kg	1	3545	03/02/2018 16:06	AY	8082
Aroclor 1221	ND		67.0	ug/kg	1	3545	03/02/2018 16:06	AY	8082
Aroclor 1232	ND		33.0	ug/kg	1	3545	03/02/2018 16:06	AY	8082
Aroclor 1242	ND		33.0	ug/kg	1	3545	03/02/2018 16:06	AY	8082
Aroclor 1248	ND		33.0	ug/kg	1	3545	03/02/2018 16:06	AY	8082
Aroclor 1254	ND		33.0	ug/kg	1	3545	03/02/2018 16:06	AY	8082
Aroclor 1260	ND		33.0	ug/kg	1	3545	03/02/2018 16:06	AY	8082
Surrogate: Decachlorobiphenyl			*114 %*		*43-169*	3545	03/02/2018 16:06	AY	*8082*
Volatile Organic Compounds				Batch ID:	BC80091		Prepared: 03/02/2018 10:30		
Acetone	**112**		50.0	ug/kg	1	5035	03/02/2018 20:47	JOI	8260B
Benzene	ND		2.00	ug/kg	1	5035	03/02/2018 20:47	JOI	8260B
Bromobenzene	ND		10.0	ug/kg	1	5035	03/02/2018 20:47	JOI	8260B
Bromochloromethane	ND		10.0	ug/kg	1	5035	03/02/2018 20:47	JOI	8260B
Bromodichloromethane	ND		10.0	ug/kg	1	5035	03/02/2018 20:47	JOI	8260B
Bromoform	ND		50.0	ug/kg	1	5035	03/02/2018 20:47	JOI	8260B
Bromomethane	ND		30.0	ug/kg	1	5035	03/02/2018 20:47	JOI	8260B
2-Butanone	ND		50.0	ug/kg	1	5035	03/02/2018 20:47	JOI	8260B
n-Butylbenzene	ND		10.0	ug/kg	1	5035	03/02/2018 20:47	JOI	8260B
sec-Butylbenzene	ND		10.0	ug/kg	1	5035	03/02/2018 20:47	JOI	8260B
tert-Butylbenzene	ND		10.0	ug/kg	1	5035	03/02/2018 20:47	JOI	8260B
Carbon disulfide	ND		10.0	ug/kg	1	5035	03/02/2018 20:47	JOI	8260B
Carbon tetrachloride	ND		10.0	ug/kg	1	5035	03/02/2018 20:47	JOI	8260B
Chlorobenzene	ND		10.0	ug/kg	1	5035	03/02/2018 20:47	JOI	8260B
Chloroethane	ND		30.0	ug/kg	1	5035	03/02/2018 20:47	JOI	8260B
2-Chloroethylvinyl Ether	ND		50.0	ug/kg	1	5035	03/02/2018 20:47	JOI	8260B
Chloroform	ND		10.0	ug/kg	1	5035	03/02/2018 20:47	JOI	8260B
Chloromethane	ND		30.0	ug/kg	1	5035	03/02/2018 20:47	JOI	8260B
4-Chlorotoluene	ND		10.0	ug/kg	1	5035	03/02/2018 20:47	JOI	8260B
2-Chlorotoluene	ND		10.0	ug/kg	1	5035	03/02/2018 20:47	JOI	8260B
1,2-Dibromo-3-chloropropane	ND		50.0	ug/kg	1	5035	03/02/2018 20:47	JOI	8260B
Dibromochloromethane	ND		10.0	ug/kg	1	5035	03/02/2018 20:47	JOI	8260B
1,2-Dibromoethane	ND		10.0	ug/kg	1	5035	03/02/2018 20:47	JOI	8260B
Dibromomethane	ND		10.0	ug/kg	1	5035	03/02/2018 20:47	JOI	8260B
1,2-Dichlorobenzene	ND		10.0	ug/kg	1	5035	03/02/2018 20:47	JOI	8260B
1,3-Dichlorobenzene	ND		10.0	ug/kg	1	5035	03/02/2018 20:47	JOI	8260B
1,4-Dichlorobenzene	ND		10.0	ug/kg	1	5035	03/02/2018 20:47	JOI	8260B
Dichlorodifluoromethane	ND		30.0	ug/kg	1	5035	03/02/2018 20:47	JOI	8260B
1,1-Dichloroethane	ND		10.0	ug/kg	1	5035	03/02/2018 20:47	JOI	8260B
1,2-Dichloroethane	ND		10.0	ug/kg	1	5035	03/02/2018 20:47	JOI	8260B

The results in this report apply to the samples analyzed in accordance with the chain of custody document. This analytical report must be reproduced in its entirety.

Wendy Lu, Laboratory Supervisor

American Scientific Laboratories, LLC
Environmental Testing Services
2520 N. San Fernando Road, LA CA 90065 Tel: (323) 223-9700 • Fax: (323) 223-9500

Rincon Consultants, Inc.	Project: 670 Mesquit St.	Work Order No: 1803012
180 North Ashwood Avenue	Project Number: 17-05318	**Reported:**
Ventura CA, 93003	Project Manager: Sarah Larese	03/09/2018 11:55

Analytical Results

Client Sample ID: SB1/7 B-5

Laboratory Sample ID: 1803012-05 (Solid)

Analyte	Result	Notes	PQL	Units	Dilution	Prep Method	Analyzed	Analyst	Method
Volatile Organic Compounds				Batch ID:	BC80091		Prepared: 03/02/2018 10:30		
1,1-Dichloroethene	ND		10.0	ug/kg	1	5035	03/02/2018 20:47	JOI	8260B
cis-1,2-Dichloroethene	ND		10.0	ug/kg	1	5035	03/02/2018 20:47	JOI	8260B
trans-1,2-Dichloroethene	ND		10.0	ug/kg	1	5035	03/02/2018 20:47	JOI	8260B
1,1-Dichloropropene	ND		10.0	ug/kg	1	5035	03/02/2018 20:47	JOI	8260B
1,2-Dichloropropane	ND		10.0	ug/kg	1	5035	03/02/2018 20:47	JOI	8260B
1,3-Dichloropropane	ND		10.0	ug/kg	1	5035	03/02/2018 20:47	JOI	8260B
2,2-Dichloropropane	ND		10.0	ug/kg	1	5035	03/02/2018 20:47	JOI	8260B
cis-1,3-Dichloropropene	ND		10.0	ug/kg	1	5035	03/02/2018 20:47	JOI	8260B
trans-1,3-Dichloropropene	ND		10.0	ug/kg	1	5035	03/02/2018 20:47	JOI	8260B
Ethylbenzene	ND		2.00	ug/kg	1	5035	03/02/2018 20:47	JOI	8260B
Hexachlorobutadiene	ND		30.0	ug/kg	1	5035	03/02/2018 20:47	JOI	8260B
2-Hexanone	ND		50.0	ug/kg	1	5035	03/02/2018 20:47	JOI	8260B
Isopropylbenzene	ND		10.0	ug/kg	1	5035	03/02/2018 20:47	JOI	8260B
p-Isopropyltoluene	ND		10.0	ug/kg	1	5035	03/02/2018 20:47	JOI	8260B
Methyl tert-Butyl Ether (MTBE)	ND		5.00	ug/kg	1	5035	03/02/2018 20:47	JOI	8260B
4-Methyl-2-pentanone (MIBK)	ND		50.0	ug/kg	1	5035	03/02/2018 20:47	JOI	8260B
Methylene chloride	ND		50.0	ug/kg	1	5035	03/02/2018 20:47	JOI	8260B
Naphthalene	ND		10.0	ug/kg	1	5035	03/02/2018 20:47	JOI	8260B
n-Propylbenzene	ND		10.0	ug/kg	1	5035	03/02/2018 20:47	JOI	8260B
Styrene	ND		10.0	ug/kg	1	5035	03/02/2018 20:47	JOI	8260B
1,1,1,2-Tetrachloroethane	ND		10.0	ug/kg	1	5035	03/02/2018 20:47	JOI	8260B
1,1,2,2-Tetrachloroethane	ND		10.0	ug/kg	1	5035	03/02/2018 20:47	JOI	8260B
Tetrachloroethene	ND		10.0	ug/kg	1	5035	03/02/2018 20:47	JOI	8260B
Toluene	ND		2.00	ug/kg	1	5035	03/02/2018 20:47	JOI	8260B
1,2,3-Trichlorobenzene	ND		10.0	ug/kg	1	5035	03/02/2018 20:47	JOI	8260B
1,2,4-Trichlorobenzene	ND		10.0	ug/kg	1	5035	03/02/2018 20:47	JOI	8260B
1,1,1-Trichloroethane	ND		10.0	ug/kg	1	5035	03/02/2018 20:47	JOI	8260B
1,1,2-Trichloroethane	ND		10.0	ug/kg	1	5035	03/02/2018 20:47	JOI	8260B
Trichloroethene	ND		10.0	ug/kg	1	5035	03/02/2018 20:47	JOI	8260B
Trichlorofluoromethane	ND		10.0	ug/kg	1	5035	03/02/2018 20:47	JOI	8260B
1,2,3-Trichloropropane	ND		10.0	ug/kg	1	5035	03/02/2018 20:47	JOI	8260B
1,2,4-Trimethylbenzene	ND		10.0	ug/kg	1	5035	03/02/2018 20:47	JOI	8260B
1,3,5- Trimethylbenzene	ND		10.0	ug/kg	1	5035	03/02/2018 20:47	JOI	8260B
Vinyl acetate	ND		50.0	ug/kg	1	5035	03/02/2018 20:47	JOI	8260B
Vinyl chloride	ND		30.0	ug/kg	1	5035	03/02/2018 20:47	JOI	8260B
m,p-Xylenes	ND		4.00	ug/kg	1	5035	03/02/2018 20:47	JOI	8260B
o-Xylene	ND		2.00	ug/kg	1	5035	03/02/2018 20:47	JOI	8260B
Surrogate: 4-Bromofluorobenzene			*99.0 %*		*70-120*	5035	03/02/2018 20:47	JOI	*8260B*
Surrogate: Dibromofluoromethane			*105 %*		*70-120*	5035	03/02/2018 20:47	JOI	*8260B*

The results in this report apply to the samples analyzed in accordance with the chain of custody document. This analytical report must be reproduced in its entirety.

Wendy Lu, Laboratory Supervisor

American Scientific Laboratories, LLC
Environmental Testing Services
2520 N. San Fernando Road, LA CA 90065 Tel: (323) 223-9700 • Fax: (323) 223-9500

Rincon Consultants, Inc.	Project: 670 Mesquit St.	Work Order No: 1803012
180 North Ashwood Avenue	Project Number: 17-05318	**Reported:**
Ventura CA, 93003	Project Manager: Sarah Larese	03/09/2018 11:55

Analytical Results

Client Sample ID: SB1/7 B-5

Laboratory Sample ID: 1803012-05 (Solid)

Analyte	Result	Notes	PQL	Units	Dilution	Prep Method	Analyzed	Analyst	Method
Volatile Organic Compounds				Batch ID:	BC80091		Prepared: 03/02/2018 10:30		
Surrogate: Toluene-d8			*92.9 %*	*70-120*		5035	03/02/2018 20:47	JOI	*8260B*

Analytical Results

Client Sample ID: SB1/7 B-10

Laboratory Sample ID: 1803012-06 (Solid)

Analyte	Result	Notes	PQL	Units	Dilution	Prep Method	Analyzed	Analyst	Method
Total Mercury (CVAA)				Batch ID:	BC80138		Prepared: 03/06/2018 11:44		
Mercury	**0.0940**		0.0500	mg/kg	1	7471A	03/08/2018 11:36	LUV	7471A
Total ICP Metals				Batch ID:	BC80139		Prepared: 03/06/2018 11:48		
Antimony	**0.999**		0.500	mg/kg	1	3050B	03/08/2018 12:26	LVE	SW846 6010B
Arsenic	**1.90**		0.250	mg/kg	1	3050B	03/08/2018 12:26	LVE	SW846 6010B
Barium	**113**		0.500	mg/kg	1	3050B	03/08/2018 12:26	LVE	SW846 6010B
Beryllium	ND		0.500	mg/kg	1	3050B	03/08/2018 12:26	LVE	SW846 6010B
Cadmium	**0.842**		0.500	mg/kg	1	3050B	03/08/2018 12:26	LVE	SW846 6010B
Chromium	**15.5**		0.500	mg/kg	1	3050B	03/08/2018 12:26	LVE	SW846 6010B
Cobalt	**8.59**		0.500	mg/kg	1	3050B	03/08/2018 12:26	LVE	SW846 6010B
Copper	**22.5**		0.500	mg/kg	1	3050B	03/08/2018 12:26	LVE	SW846 6010B
Lead	**4.19**		0.250	mg/kg	1	3050B	03/08/2018 12:26	LVE	SW846 6010B
Molybdenum	ND		0.500	mg/kg	1	3050B	03/08/2018 12:26	LVE	SW846 6010B
Nickel	**10.7**		0.500	mg/kg	1	3050B	03/08/2018 12:26	LVE	SW846 6010B
Selenium	ND		0.500	mg/kg	1	3050B	03/08/2018 12:26	LVE	SW846 6010B
Silver	ND		0.500	mg/kg	1	3050B	03/08/2018 12:26	LVE	SW846 6010B
Thallium	ND		0.500	mg/kg	1	3050B	03/08/2018 12:26	LVE	SW846 6010B
Vanadium	**37.7**		0.500	mg/kg	1	3050B	03/08/2018 12:26	LVE	SW846 6010B
Zinc	**50.7**		0.500	mg/kg	1	3050B	03/08/2018 12:26	LVE	SW846 6010B
Total Petroleum Hydrocarbons(TPH-g)				Batch ID:	BC80090		Prepared: 03/02/2018 10:30		
Gasoline Range Organics	ND		500	ug/kg	1	5030A	03/02/2018 17:08	JOI	8015B
Surrogate: Bromofluorobenzene			*72.1 %*	*70-120*		5030A	03/02/2018 17:08	JOI	*8015B*
Total Petroleum Hydrocarbons(TPH DROORO)				Batch ID:	BC80096		Prepared: 03/02/2018 09:00		
Diesel range organics	ND		10.0	mg/kg	1	3550B-US	03/02/2018 16:12	JOI	8015B
Oil Range Organics	ND		50.0	mg/kg	1	3550B-US	03/02/2018 16:12	JOI	8015B
Surrogate: Chlorobenzene			*82.9 %*	*70-120*		3550B-US	03/02/2018 16:12	JOI	*8015B*

The results in this report apply to the samples analyzed in accordance with the chain of custody document. This analytical report must be reproduced in its entirety.

Wendy Lu, Laboratory Supervisor

American Scientific Laboratories, LLC
Environmental Testing Services
2520 N. San Fernando Road, LA CA 90065 Tel: (323) 223-9700 • Fax: (323) 223-9500

Rincon Consultants, Inc.	Project: 670 Mesquit St.	Work Order No: 1803012
180 North Ashwood Avenue	Project Number: 17-05318	**Reported:**
Ventura CA, 93003	Project Manager: Sarah Larese	03/09/2018 11:55

Analytical Results

Client Sample ID: SB1/7 B-10

Laboratory Sample ID: 1803012-06 (Solid)

Analyte	Result	Notes	PQL	Units	Dilution	Prep Method	Analyzed	Analyst	Method
Polychlorinated Biphenyls (PCBs) by Gas Chromatography				Batch ID:	BC80068		Prepared: 03/02/2018 09:24		
Aroclor 1016	ND		33.0	ug/kg	1	3545	03/02/2018 16:26	AY	8082
Aroclor 1221	ND		67.0	ug/kg	1	3545	03/02/2018 16:26	AY	8082
Aroclor 1232	ND		33.0	ug/kg	1	3545	03/02/2018 16:26	AY	8082
Aroclor 1242	ND		33.0	ug/kg	1	3545	03/02/2018 16:26	AY	8082
Aroclor 1248	ND		33.0	ug/kg	1	3545	03/02/2018 16:26	AY	8082
Aroclor 1254	ND		33.0	ug/kg	1	3545	03/02/2018 16:26	AY	8082
Aroclor 1260	ND		33.0	ug/kg	1	3545	03/02/2018 16:26	AY	8082
Surrogate: Decachlorobiphenyl			*87.4 %*		*43-169*	3545	03/02/2018 16:26	AY	*8082*
Volatile Organic Compounds				Batch ID:	BC80091		Prepared: 03/02/2018 10:30		
Acetone	**98.5**		50.0	ug/kg	1	5035	03/02/2018 21:12	JOI	8260B
Benzene	**2.24**		2.00	ug/kg	1	5035	03/02/2018 21:12	JOI	8260B
Bromobenzene	ND		10.0	ug/kg	1	5035	03/02/2018 21:12	JOI	8260B
Bromochloromethane	ND		10.0	ug/kg	1	5035	03/02/2018 21:12	JOI	8260B
Bromodichloromethane	ND		10.0	ug/kg	1	5035	03/02/2018 21:12	JOI	8260B
Bromoform	ND		50.0	ug/kg	1	5035	03/02/2018 21:12	JOI	8260B
Bromomethane	ND		30.0	ug/kg	1	5035	03/02/2018 21:12	JOI	8260B
2-Butanone	ND		50.0	ug/kg	1	5035	03/02/2018 21:12	JOI	8260B
n-Butylbenzene	ND		10.0	ug/kg	1	5035	03/02/2018 21:12	JOI	8260B
sec-Butylbenzene	ND		10.0	ug/kg	1	5035	03/02/2018 21:12	JOI	8260B
tert-Butylbenzene	ND		10.0	ug/kg	1	5035	03/02/2018 21:12	JOI	8260B
Carbon disulfide	ND		10.0	ug/kg	1	5035	03/02/2018 21:12	JOI	8260B
Carbon tetrachloride	ND		10.0	ug/kg	1	5035	03/02/2018 21:12	JOI	8260B
Chlorobenzene	ND		10.0	ug/kg	1	5035	03/02/2018 21:12	JOI	8260B
Chloroethane	ND		30.0	ug/kg	1	5035	03/02/2018 21:12	JOI	8260B
2-Chloroethylvinyl Ether	ND		50.0	ug/kg	1	5035	03/02/2018 21:12	JOI	8260B
Chloroform	ND		10.0	ug/kg	1	5035	03/02/2018 21:12	JOI	8260B
Chloromethane	ND		30.0	ug/kg	1	5035	03/02/2018 21:12	JOI	8260B
4-Chlorotoluene	ND		10.0	ug/kg	1	5035	03/02/2018 21:12	JOI	8260B
2-Chlorotoluene	ND		10.0	ug/kg	1	5035	03/02/2018 21:12	JOI	8260B
1,2-Dibromo-3-chloropropane	ND		50.0	ug/kg	1	5035	03/02/2018 21:12	JOI	8260B
Dibromochloromethane	ND		10.0	ug/kg	1	5035	03/02/2018 21:12	JOI	8260B
1,2-Dibromoethane	ND		10.0	ug/kg	1	5035	03/02/2018 21:12	JOI	8260B
Dibromomethane	ND		10.0	ug/kg	1	5035	03/02/2018 21:12	JOI	8260B
1,2-Dichlorobenzene	ND		10.0	ug/kg	1	5035	03/02/2018 21:12	JOI	8260B
1,3-Dichlorobenzene	ND		10.0	ug/kg	1	5035	03/02/2018 21:12	JOI	8260B
1,4-Dichlorobenzene	ND		10.0	ug/kg	1	5035	03/02/2018 21:12	JOI	8260B
Dichlorodifluoromethane	ND		30.0	ug/kg	1	5035	03/02/2018 21:12	JOI	8260B
1,1-Dichloroethane	ND		10.0	ug/kg	1	5035	03/02/2018 21:12	JOI	8260B
1,2-Dichloroethane	ND		10.0	ug/kg	1	5035	03/02/2018 21:12	JOI	8260B

The results in this report apply to the samples analyzed in accordance with the chain of custody document. This analytical report must be reproduced in its entirety.

Wendy Lu, Laboratory Supervisor

American Scientific Laboratories, LLC
Environmental Testing Services
2520 N. San Fernando Road, LA CA 90065 Tel: (323) 223-9700 • Fax: (323) 223-9500

Rincon Consultants, Inc.	Project: 670 Mesquit St.	Work Order No: 1803012
180 North Ashwood Avenue	Project Number: 17-05318	**Reported:**
Ventura CA, 93003	Project Manager: Sarah Larese	03/09/2018 11:55

Analytical Results

Client Sample ID: SB1/7 B-10

Laboratory Sample ID: 1803012-06 (Solid)

Analyte	Result	Notes	PQL	Units	Dilution	Prep Method	Analyzed	Analyst	Method
Volatile Organic Compounds				Batch ID:	BC80091		Prepared: 03/02/2018 10:30		
1,1-Dichloroethene	ND		10.0	ug/kg	1	5035	03/02/2018 21:12	JOI	8260B
cis-1,2-Dichloroethene	ND		10.0	ug/kg	1	5035	03/02/2018 21:12	JOI	8260B
trans-1,2-Dichloroethene	ND		10.0	ug/kg	1	5035	03/02/2018 21:12	JOI	8260B
1,1-Dichloropropene	ND		10.0	ug/kg	1	5035	03/02/2018 21:12	JOI	8260B
1,2-Dichloropropane	ND		10.0	ug/kg	1	5035	03/02/2018 21:12	JOI	8260B
1,3-Dichloropropane	ND		10.0	ug/kg	1	5035	03/02/2018 21:12	JOI	8260B
2,2-Dichloropropane	ND		10.0	ug/kg	1	5035	03/02/2018 21:12	JOI	8260B
cis-1,3-Dichloropropene	ND		10.0	ug/kg	1	5035	03/02/2018 21:12	JOI	8260B
trans-1,3-Dichloropropene	ND		10.0	ug/kg	1	5035	03/02/2018 21:12	JOI	8260B
Ethylbenzene	ND		2.00	ug/kg	1	5035	03/02/2018 21:12	JOI	8260B
Hexachlorobutadiene	ND		30.0	ug/kg	1	5035	03/02/2018 21:12	JOI	8260B
2-Hexanone	ND		50.0	ug/kg	1	5035	03/02/2018 21:12	JOI	8260B
Isopropylbenzene	ND		10.0	ug/kg	1	5035	03/02/2018 21:12	JOI	8260B
p-Isopropyltoluene	ND		10.0	ug/kg	1	5035	03/02/2018 21:12	JOI	8260B
Methyl tert-Butyl Ether (MTBE)	ND		5.00	ug/kg	1	5035	03/02/2018 21:12	JOI	8260B
4-Methyl-2-pentanone (MIBK)	ND		50.0	ug/kg	1	5035	03/02/2018 21:12	JOI	8260B
Methylene chloride	ND		50.0	ug/kg	1	5035	03/02/2018 21:12	JOI	8260B
Naphthalene	ND		10.0	ug/kg	1	5035	03/02/2018 21:12	JOI	8260B
n-Propylbenzene	ND		10.0	ug/kg	1	5035	03/02/2018 21:12	JOI	8260B
Styrene	ND		10.0	ug/kg	1	5035	03/02/2018 21:12	JOI	8260B
1,1,1,2-Tetrachloroethane	ND		10.0	ug/kg	1	5035	03/02/2018 21:12	JOI	8260B
1,1,2,2-Tetrachloroethane	ND		10.0	ug/kg	1	5035	03/02/2018 21:12	JOI	8260B
Tetrachloroethene	ND		10.0	ug/kg	1	5035	03/02/2018 21:12	JOI	8260B
Toluene	ND		2.00	ug/kg	1	5035	03/02/2018 21:12	JOI	8260B
1,2,3-Trichlorobenzene	ND		10.0	ug/kg	1	5035	03/02/2018 21:12	JOI	8260B
1,2,4-Trichlorobenzene	ND		10.0	ug/kg	1	5035	03/02/2018 21:12	JOI	8260B
1,1,1-Trichloroethane	ND		10.0	ug/kg	1	5035	03/02/2018 21:12	JOI	8260B
1,1,2-Trichloroethane	ND		10.0	ug/kg	1	5035	03/02/2018 21:12	JOI	8260B
Trichloroethene	ND		10.0	ug/kg	1	5035	03/02/2018 21:12	JOI	8260B
Trichlorofluoromethane	ND		10.0	ug/kg	1	5035	03/02/2018 21:12	JOI	8260B
1,2,3-Trichloropropane	ND		10.0	ug/kg	1	5035	03/02/2018 21:12	JOI	8260B
1,2,4-Trimethylbenzene	ND		10.0	ug/kg	1	5035	03/02/2018 21:12	JOI	8260B
1,3,5- Trimethylbenzene	ND		10.0	ug/kg	1	5035	03/02/2018 21:12	JOI	8260B
Vinyl acetate	ND		50.0	ug/kg	1	5035	03/02/2018 21:12	JOI	8260B
Vinyl chloride	ND		30.0	ug/kg	1	5035	03/02/2018 21:12	JOI	8260B
m,p-Xylenes	ND		4.00	ug/kg	1	5035	03/02/2018 21:12	JOI	8260B
o-Xylene	ND		2.00	ug/kg	1	5035	03/02/2018 21:12	JOI	8260B
Surrogate: 4-Bromofluorobenzene			*103 %*		*70-120*	5035	03/02/2018 21:12	JOI	*8260B*
Surrogate: Dibromofluoromethane			*108 %*		*70-120*	5035	03/02/2018 21:12	JOI	*8260B*

The results in this report apply to the samples analyzed in accordance with the chain of custody document. This analytical report must be reproduced in its entirety.

Wendy Lu, Laboratory Supervisor

American Scientific Laboratories, LLC
Environmental Testing Services
2520 N. San Fernando Road, LA CA 90065 Tel: (323) 223-9700 • Fax: (323) 223-9500

Rincon Consultants, Inc.	Project: 670 Mesquit St.	Work Order No: 1803012
180 North Ashwood Avenue	Project Number: 17-05318	**Reported:**
Ventura CA, 93003	Project Manager: Sarah Larese	03/09/2018 11:55

Analytical Results

Client Sample ID: SB1/7 B-10

Laboratory Sample ID: 1803012-06 (Solid)

Analyte	Result	Notes	PQL	Units	Dilution	Prep Method	Analyzed	Analyst	Method
Volatile Organic Compounds				Batch ID:	BC80091		Prepared: 03/02/2018 10:30		
Surrogate: Toluene-d8			*92.7 %*	*70-120*		5035	03/02/2018 21:12	JOI	*8260B*

Analytical Results

Client Sample ID: SB1A-5

Laboratory Sample ID: 1803012-07 (Solid)

Analyte	Result	Notes	PQL	Units	Dilution	Prep Method	Analyzed	Analyst	Method
Total Mercury (CVAA)				Batch ID:	BC80138		Prepared: 03/06/2018 11:44		
Mercury	**0.146**		0.0500	mg/kg	1	7471A	03/08/2018 11:39	LUV	7471A
Total ICP Metals				Batch ID:	BC80139		Prepared: 03/06/2018 11:48		
Antimony	ND		0.500	mg/kg	1	3050B	03/08/2018 12:28	LVE	SW846 6010B
Arsenic	**1.33**		0.250	mg/kg	1	3050B	03/08/2018 12:28	LVE	SW846 6010B
Barium	**116**		0.500	mg/kg	1	3050B	03/08/2018 12:28	LVE	SW846 6010B
Beryllium	ND		0.500	mg/kg	1	3050B	03/08/2018 12:28	LVE	SW846 6010B
Cadmium	**0.715**		0.500	mg/kg	1	3050B	03/08/2018 12:28	LVE	SW846 6010B
Chromium	**14.0**		0.500	mg/kg	1	3050B	03/08/2018 12:28	LVE	SW846 6010B
Cobalt	**6.89**		0.500	mg/kg	1	3050B	03/08/2018 12:28	LVE	SW846 6010B
Copper	**17.9**		0.500	mg/kg	1	3050B	03/08/2018 12:28	LVE	SW846 6010B
Lead	**58.1**		0.250	mg/kg	1	3050B	03/08/2018 12:28	LVE	SW846 6010B
Molybdenum	ND		0.500	mg/kg	1	3050B	03/08/2018 12:28	LVE	SW846 6010B
Nickel	**11.7**		0.500	mg/kg	1	3050B	03/08/2018 12:28	LVE	SW846 6010B
Selenium	ND		0.500	mg/kg	1	3050B	03/08/2018 12:28	LVE	SW846 6010B
Silver	ND		0.500	mg/kg	1	3050B	03/08/2018 12:28	LVE	SW846 6010B
Thallium	ND		0.500	mg/kg	1	3050B	03/08/2018 12:28	LVE	SW846 6010B
Vanadium	**46.5**		0.500	mg/kg	1	3050B	03/08/2018 12:28	LVE	SW846 6010B
Zinc	**49.8**		0.500	mg/kg	1	3050B	03/08/2018 12:28	LVE	SW846 6010B
Total Petroleum Hydrocarbons(TPH-g)				Batch ID:	BC80089		Prepared: 03/05/2018 09:00		
Gasoline Range Organics	ND		500	ug/kg	1	5030A	03/05/2018 12:17	JOI	8015B
Surrogate: Bromofluorobenzene			*76.1 %*	*70-120*		5030A	03/05/2018 12:17	JOI	*8015B*
Total Petroleum Hydrocarbons(TPH DROORO)				Batch ID:	BC80094		Prepared: 03/02/2018 10:30		
Diesel range organics	**1640**		40.0	mg/kg	4	3550B-US	03/02/2018 16:56	JOI	8015B
Oil Range Organics	**3540**		200	mg/kg	4	3550B-US	03/02/2018 16:56	JOI	8015B
Surrogate: Chlorobenzene			*82.4 %*	*70-120*		3550B-US	03/02/2018 16:56	JOI	*8015B*

The results in this report apply to the samples analyzed in accordance with the chain of custody document. This analytical report must be reproduced in its entirety.

Wendy Lu, Laboratory Supervisor

American Scientific Laboratories, LLC
Environmental Testing Services
2520 N. San Fernando Road, LA CA 90065 Tel: (323) 223-9700 • Fax: (323) 223-9500

Rincon Consultants, Inc.	Project: 670 Mesquit St.	Work Order No: 1803012
180 North Ashwood Avenue	Project Number: 17-05318	**Reported:**
Ventura CA, 93003	Project Manager: Sarah Larese	03/09/2018 11:55

Analytical Results

Client Sample ID: SB1A-5

Laboratory Sample ID: 1803012-07 (Solid)

Analyte	Result	Notes	PQL	Units	Dilution	Prep Method	Analyzed	Analyst	Method
Volatile Organic Compounds				Batch ID:	BC80092		Prepared: 03/02/2018 10:30		
Acetone	ND		50.0	ug/kg	1	5035	03/03/2018 00:54	JOI	8260B
Benzene	ND		2.00	ug/kg	1	5035	03/03/2018 00:54	JOI	8260B
Bromobenzene	ND		10.0	ug/kg	1	5035	03/03/2018 00:54	JOI	8260B
Bromochloromethane	ND		10.0	ug/kg	1	5035	03/03/2018 00:54	JOI	8260B
Bromodichloromethane	ND		10.0	ug/kg	1	5035	03/03/2018 00:54	JOI	8260B
Bromoform	ND		50.0	ug/kg	1	5035	03/03/2018 00:54	JOI	8260B
Bromomethane	ND		30.0	ug/kg	1	5035	03/03/2018 00:54	JOI	8260B
2-Butanone	ND		50.0	ug/kg	1	5035	03/03/2018 00:54	JOI	8260B
n-Butylbenzene	ND		10.0	ug/kg	1	5035	03/03/2018 00:54	JOI	8260B
sec-Butylbenzene	ND		10.0	ug/kg	1	5035	03/03/2018 00:54	JOI	8260B
tert-Butylbenzene	ND		10.0	ug/kg	1	5035	03/03/2018 00:54	JOI	8260B
Carbon disulfide	ND		10.0	ug/kg	1	5035	03/03/2018 00:54	JOI	8260B
Carbon tetrachloride	ND		10.0	ug/kg	1	5035	03/03/2018 00:54	JOI	8260B
Chlorobenzene	ND		10.0	ug/kg	1	5035	03/03/2018 00:54	JOI	8260B
Chloroethane	ND		30.0	ug/kg	1	5035	03/03/2018 00:54	JOI	8260B
2-Chloroethylvinyl Ether	ND		50.0	ug/kg	1	5035	03/03/2018 00:54	JOI	8260B
Chloroform	ND		10.0	ug/kg	1	5035	03/03/2018 00:54	JOI	8260B
Chloromethane	ND		30.0	ug/kg	1	5035	03/03/2018 00:54	JOI	8260B
4-Chlorotoluene	ND		10.0	ug/kg	1	5035	03/03/2018 00:54	JOI	8260B
2-Chlorotoluene	ND		10.0	ug/kg	1	5035	03/03/2018 00:54	JOI	8260B
1,2-Dibromo-3-chloropropane	ND		50.0	ug/kg	1	5035	03/03/2018 00:54	JOI	8260B
Dibromochloromethane	ND		10.0	ug/kg	1	5035	03/03/2018 00:54	JOI	8260B
1,2-Dibromoethane	ND		10.0	ug/kg	1	5035	03/03/2018 00:54	JOI	8260B
Dibromomethane	ND		10.0	ug/kg	1	5035	03/03/2018 00:54	JOI	8260B
1,2-Dichlorobenzene	ND		10.0	ug/kg	1	5035	03/03/2018 00:54	JOI	8260B
1,3-Dichlorobenzene	ND		10.0	ug/kg	1	5035	03/03/2018 00:54	JOI	8260B
1,4-Dichlorobenzene	ND		10.0	ug/kg	1	5035	03/03/2018 00:54	JOI	8260B
Dichlorodifluoromethane	ND		30.0	ug/kg	1	5035	03/03/2018 00:54	JOI	8260B
1,1-Dichloroethane	ND		10.0	ug/kg	1	5035	03/03/2018 00:54	JOI	8260B
1,2-Dichloroethane	ND		10.0	ug/kg	1	5035	03/03/2018 00:54	JOI	8260B
1,1-Dichloroethene	ND		10.0	ug/kg	1	5035	03/03/2018 00:54	JOI	8260B
cis-1,2-Dichloroethene	ND		10.0	ug/kg	1	5035	03/03/2018 00:54	JOI	8260B
trans-1,2-Dichloroethene	ND		10.0	ug/kg	1	5035	03/03/2018 00:54	JOI	8260B
1,1-Dichloropropene	ND		10.0	ug/kg	1	5035	03/03/2018 00:54	JOI	8260B
1,2-Dichloropropane	ND		10.0	ug/kg	1	5035	03/03/2018 00:54	JOI	8260B
1,3-Dichloropropane	ND		10.0	ug/kg	1	5035	03/03/2018 00:54	JOI	8260B
2,2-Dichloropropane	ND		10.0	ug/kg	1	5035	03/03/2018 00:54	JOI	8260B
cis-1,3-Dichloropropene	ND		10.0	ug/kg	1	5035	03/03/2018 00:54	JOI	8260B
trans-1,3-Dichloropropene	ND		10.0	ug/kg	1	5035	03/03/2018 00:54	JOI	8260B
Ethylbenzene	ND		2.00	ug/kg	1	5035	03/03/2018 00:54	JOI	8260B

The results in this report apply to the samples analyzed in accordance with the chain of custody document. This analytical report must be reproduced in its entirety.

Wendy Lu, Laboratory Supervisor

AMERICAN SCIENTIFIC LABORATORIES, LLC
Environmental Testing Services
2520 N. San Fernando Road, LA CA 90065 Tel: (323) 223-9700 • Fax: (323) 223-9500

Rincon Consultants, Inc.	Project: 670 Mesquit St.	Work Order No: 1803012
180 North Ashwood Avenue	Project Number: 17-05318	**Reported:**
Ventura CA, 93003	Project Manager: Sarah Larese	03/09/2018 11:55

Analytical Results

Client Sample ID: SB1A-5

Laboratory Sample ID: 1803012-07 (Solid)

Analyte	Result	Notes	PQL	Units	Dilution	Prep Method	Analyzed	Analyst	Method
Volatile Organic Compounds				Batch ID:	BC80092		Prepared: 03/02/2018 10:30		
Hexachlorobutadiene	ND		30.0	ug/kg	1	5035	03/03/2018 00:54	JOI	8260B
2-Hexanone	ND		50.0	ug/kg	1	5035	03/03/2018 00:54	JOI	8260B
Isopropylbenzene	ND		10.0	ug/kg	1	5035	03/03/2018 00:54	JOI	8260B
p-Isopropyltoluene	ND		10.0	ug/kg	1	5035	03/03/2018 00:54	JOI	8260B
Methyl tert-Butyl Ether (MTBE)	ND		5.00	ug/kg	1	5035	03/03/2018 00:54	JOI	8260B
4-Methyl-2-pentanone (MIBK)	ND		50.0	ug/kg	1	5035	03/03/2018 00:54	JOI	8260B
Methylene chloride	ND		50.0	ug/kg	1	5035	03/03/2018 00:54	JOI	8260B
Naphthalene	ND		10.0	ug/kg	1	5035	03/03/2018 00:54	JOI	8260B
n-Propylbenzene	ND		10.0	ug/kg	1	5035	03/03/2018 00:54	JOI	8260B
Styrene	ND		10.0	ug/kg	1	5035	03/03/2018 00:54	JOI	8260B
1,1,1,2-Tetrachloroethane	ND		10.0	ug/kg	1	5035	03/03/2018 00:54	JOI	8260B
1,1,2,2-Tetrachloroethane	ND		10.0	ug/kg	1	5035	03/03/2018 00:54	JOI	8260B
Tetrachloroethene	ND		10.0	ug/kg	1	5035	03/03/2018 00:54	JOI	8260B
Toluene	ND		2.00	ug/kg	1	5035	03/03/2018 00:54	JOI	8260B
1,2,3-Trichlorobenzene	ND		10.0	ug/kg	1	5035	03/03/2018 00:54	JOI	8260B
1,2,4-Trichlorobenzene	ND		10.0	ug/kg	1	5035	03/03/2018 00:54	JOI	8260B
1,1,1-Trichloroethane	ND		10.0	ug/kg	1	5035	03/03/2018 00:54	JOI	8260B
1,1,2-Trichloroethane	ND		10.0	ug/kg	1	5035	03/03/2018 00:54	JOI	8260B
Trichloroethene	ND		10.0	ug/kg	1	5035	03/03/2018 00:54	JOI	8260B
Trichlorofluoromethane	ND		10.0	ug/kg	1	5035	03/03/2018 00:54	JOI	8260B
1,2,3-Trichloropropane	ND		10.0	ug/kg	1	5035	03/03/2018 00:54	JOI	8260B
1,2,4-Trimethylbenzene	ND		10.0	ug/kg	1	5035	03/03/2018 00:54	JOI	8260B
1,3,5- Trimethylbenzene	ND		10.0	ug/kg	1	5035	03/03/2018 00:54	JOI	8260B
Vinyl acetate	ND		50.0	ug/kg	1	5035	03/03/2018 00:54	JOI	8260B
Vinyl chloride	ND		30.0	ug/kg	1	5035	03/03/2018 00:54	JOI	8260B
m,p-Xylenes	ND		4.00	ug/kg	1	5035	03/03/2018 00:54	JOI	8260B
o-Xylene	ND		2.00	ug/kg	1	5035	03/03/2018 00:54	JOI	8260B
Surrogate: 4-Bromofluorobenzene			*115 %*		*70-120*	5035	03/03/2018 00:54	JOI	*8260B*
Surrogate: Dibromofluoromethane			*109 %*		*70-120*	5035	03/03/2018 00:54	JOI	*8260B*
Surrogate: Toluene-d8			*91.8 %*		*70-120*	5035	03/03/2018 00:54	JOI	*8260B*

Analytical Results

Client Sample ID: SB1A-10

Laboratory Sample ID: 1803012-08 (Solid)

Analyte	Result	Notes	PQL	Units	Dilution	Prep Method	Analyzed	Analyst	Method
Total Petroleum Hydrocarbons(TPH-g)				Batch ID:	BC80089		Prepared: 03/05/2018 09:00		
Gasoline Range Organics	ND		500	ug/kg	1	5030A	03/05/2018 12:43	JOI	8015B
Surrogate: Bromofluorobenzene			*82.1 %*		*70-120*	5030A	03/05/2018 12:43	JOI	*8015B*

The results in this report apply to the samples analyzed in accordance with the chain of custody document. This analytical report must be reproduced in its entirety.

Wendy Lu, Laboratory Supervisor

American Scientific Laboratories, LLC
Environmental Testing Services
2520 N. San Fernando Road, LA CA 90065 Tel: (323) 223-9700 • Fax: (323) 223-9500

Rincon Consultants, Inc.	Project: 670 Mesquit St.	Work Order No: 1803012
180 North Ashwood Avenue	Project Number: 17-05318	**Reported:**
Ventura CA, 93003	Project Manager: Sarah Larese	03/09/2018 11:55

Analytical Results

Client Sample ID: SB1A-10

Laboratory Sample ID: 1803012-08 (Solid)

Analyte	Result	Notes	PQL	Units	Dilution	Prep Method	Analyzed	Analyst	Method
Total Petroleum Hydrocarbons(TPH DROORO)				Batch ID:	BC80094		Prepared: 03/02/2018 10:30		
Diesel range organics	**1610**		40.0	mg/kg	4	3550B-US	03/02/2018 18:22	JOI	8015B
Oil Range Organics	**3030**		200	mg/kg	4	3550B-US	03/02/2018 18:22	JOI	8015B
Surrogate: Chlorobenzene			*80.5 %*		*70-120*	3550B-US	03/02/2018 18:22	JOI	*8015B*
Volatile Organic Compounds				Batch ID:	BC80092		Prepared: 03/02/2018 10:30		
Acetone	ND		50.0	ug/kg	1	5035	03/03/2018 01:19	JOI	8260B
Benzene	ND		2.00	ug/kg	1	5035	03/03/2018 01:19	JOI	8260B
Bromobenzene	ND		10.0	ug/kg	1	5035	03/03/2018 01:19	JOI	8260B
Bromochloromethane	ND		10.0	ug/kg	1	5035	03/03/2018 01:19	JOI	8260B
Bromodichloromethane	ND		10.0	ug/kg	1	5035	03/03/2018 01:19	JOI	8260B
Bromoform	ND		50.0	ug/kg	1	5035	03/03/2018 01:19	JOI	8260B
Bromomethane	ND		30.0	ug/kg	1	5035	03/03/2018 01:19	JOI	8260B
2-Butanone	ND		50.0	ug/kg	1	5035	03/03/2018 01:19	JOI	8260B
n-Butylbenzene	ND		10.0	ug/kg	1	5035	03/03/2018 01:19	JOI	8260B
sec-Butylbenzene	ND		10.0	ug/kg	1	5035	03/03/2018 01:19	JOI	8260B
tert-Butylbenzene	ND		10.0	ug/kg	1	5035	03/03/2018 01:19	JOI	8260B
Carbon disulfide	ND		10.0	ug/kg	1	5035	03/03/2018 01:19	JOI	8260B
Carbon tetrachloride	ND		10.0	ug/kg	1	5035	03/03/2018 01:19	JOI	8260B
Chlorobenzene	ND		10.0	ug/kg	1	5035	03/03/2018 01:19	JOI	8260B
Chloroethane	ND		30.0	ug/kg	1	5035	03/03/2018 01:19	JOI	8260B
2-Chloroethylvinyl Ether	ND		50.0	ug/kg	1	5035	03/03/2018 01:19	JOI	8260B
Chloroform	ND		10.0	ug/kg	1	5035	03/03/2018 01:19	JOI	8260B
Chloromethane	ND		30.0	ug/kg	1	5035	03/03/2018 01:19	JOI	8260B
4-Chlorotoluene	ND		10.0	ug/kg	1	5035	03/03/2018 01:19	JOI	8260B
2-Chlorotoluene	ND		10.0	ug/kg	1	5035	03/03/2018 01:19	JOI	8260B
1,2-Dibromo-3-chloropropane	ND		50.0	ug/kg	1	5035	03/03/2018 01:19	JOI	8260B
Dibromochloromethane	ND		10.0	ug/kg	1	5035	03/03/2018 01:19	JOI	8260B
1,2-Dibromoethane	ND		10.0	ug/kg	1	5035	03/03/2018 01:19	JOI	8260B
Dibromomethane	ND		10.0	ug/kg	1	5035	03/03/2018 01:19	JOI	8260B
1,2-Dichlorobenzene	ND		10.0	ug/kg	1	5035	03/03/2018 01:19	JOI	8260B
1,3-Dichlorobenzene	ND		10.0	ug/kg	1	5035	03/03/2018 01:19	JOI	8260B
1,4-Dichlorobenzene	ND		10.0	ug/kg	1	5035	03/03/2018 01:19	JOI	8260B
Dichlorodifluoromethane	ND		30.0	ug/kg	1	5035	03/03/2018 01:19	JOI	8260B
1,1-Dichloroethane	ND		10.0	ug/kg	1	5035	03/03/2018 01:19	JOI	8260B
1,2-Dichloroethane	ND		10.0	ug/kg	1	5035	03/03/2018 01:19	JOI	8260B
1,1-Dichloroethene	ND		10.0	ug/kg	1	5035	03/03/2018 01:19	JOI	8260B
cis-1,2-Dichloroethene	ND		10.0	ug/kg	1	5035	03/03/2018 01:19	JOI	8260B
trans-1,2-Dichloroethene	ND		10.0	ug/kg	1	5035	03/03/2018 01:19	JOI	8260B
1,1-Dichloropropene	ND		10.0	ug/kg	1	5035	03/03/2018 01:19	JOI	8260B
1,2-Dichloropropane	ND		10.0	ug/kg	1	5035	03/03/2018 01:19	JOI	8260B

The results in this report apply to the samples analyzed in accordance with the chain of custody document. This analytical report must be reproduced in its entirety.

Wendy Lu, Laboratory Supervisor

American Scientific Laboratories, LLC
Environmental Testing Services
2520 N. San Fernando Road, LA CA 90065 Tel: (323) 223-9700 • Fax: (323) 223-9500

Rincon Consultants, Inc.	Project: 670 Mesquit St.	Work Order No: 1803012
180 North Ashwood Avenue	Project Number: 17-05318	**Reported:**
Ventura CA, 93003	Project Manager: Sarah Larese	03/09/2018 11:55

Analytical Results

Client Sample ID: SB1A-10

Laboratory Sample ID: 1803012-08 (Solid)

Analyte	Result	Notes	PQL	Units	Dilution	Prep Method	Analyzed	Analyst	Method
Volatile Organic Compounds				Batch ID:	BC80092		Prepared: 03/02/2018 10:30		
1,3-Dichloropropane	ND		10.0	ug/kg	1	5035	03/03/2018 01:19	JOI	8260B
2,2-Dichloropropane	ND		10.0	ug/kg	1	5035	03/03/2018 01:19	JOI	8260B
cis-1,3-Dichloropropene	ND		10.0	ug/kg	1	5035	03/03/2018 01:19	JOI	8260B
trans-1,3-Dichloropropene	ND		10.0	ug/kg	1	5035	03/03/2018 01:19	JOI	8260B
Ethylbenzene	ND		2.00	ug/kg	1	5035	03/03/2018 01:19	JOI	8260B
Hexachlorobutadiene	ND		30.0	ug/kg	1	5035	03/03/2018 01:19	JOI	8260B
2-Hexanone	ND		50.0	ug/kg	1	5035	03/03/2018 01:19	JOI	8260B
Isopropylbenzene	ND		10.0	ug/kg	1	5035	03/03/2018 01:19	JOI	8260B
p-Isopropyltoluene	ND		10.0	ug/kg	1	5035	03/03/2018 01:19	JOI	8260B
Methyl tert-Butyl Ether (MTBE)	ND		5.00	ug/kg	1	5035	03/03/2018 01:19	JOI	8260B
4-Methyl-2-pentanone (MIBK)	ND		50.0	ug/kg	1	5035	03/03/2018 01:19	JOI	8260B
Methylene chloride	ND		50.0	ug/kg	1	5035	03/03/2018 01:19	JOI	8260B
Naphthalene	ND		10.0	ug/kg	1	5035	03/03/2018 01:19	JOI	8260B
n-Propylbenzene	ND		10.0	ug/kg	1	5035	03/03/2018 01:19	JOI	8260B
Styrene	ND		10.0	ug/kg	1	5035	03/03/2018 01:19	JOI	8260B
1,1,1,2-Tetrachloroethane	ND		10.0	ug/kg	1	5035	03/03/2018 01:19	JOI	8260B
1,1,2,2-Tetrachloroethane	ND		10.0	ug/kg	1	5035	03/03/2018 01:19	JOI	8260B
Tetrachloroethene	ND		10.0	ug/kg	1	5035	03/03/2018 01:19	JOI	8260B
Toluene	ND		2.00	ug/kg	1	5035	03/03/2018 01:19	JOI	8260B
1,2,3-Trichlorobenzene	ND		10.0	ug/kg	1	5035	03/03/2018 01:19	JOI	8260B
1,2,4-Trichlorobenzene	ND		10.0	ug/kg	1	5035	03/03/2018 01:19	JOI	8260B
1,1,1-Trichloroethane	ND		10.0	ug/kg	1	5035	03/03/2018 01:19	JOI	8260B
1,1,2-Trichloroethane	ND		10.0	ug/kg	1	5035	03/03/2018 01:19	JOI	8260B
Trichloroethene	ND		10.0	ug/kg	1	5035	03/03/2018 01:19	JOI	8260B
Trichlorofluoromethane	ND		10.0	ug/kg	1	5035	03/03/2018 01:19	JOI	8260B
1,2,3-Trichloropropane	ND		10.0	ug/kg	1	5035	03/03/2018 01:19	JOI	8260B
1,2,4-Trimethylbenzene	ND		10.0	ug/kg	1	5035	03/03/2018 01:19	JOI	8260B
1,3,5- Trimethylbenzene	ND		10.0	ug/kg	1	5035	03/03/2018 01:19	JOI	8260B
Vinyl acetate	ND		50.0	ug/kg	1	5035	03/03/2018 01:19	JOI	8260B
Vinyl chloride	ND		30.0	ug/kg	1	5035	03/03/2018 01:19	JOI	8260B
m,p-Xylenes	ND		4.00	ug/kg	1	5035	03/03/2018 01:19	JOI	8260B
o-Xylene	ND		2.00	ug/kg	1	5035	03/03/2018 01:19	JOI	8260B
Surrogate: 4-Bromofluorobenzene		*S-04*	*146 %*		*70-120*	5035	03/03/2018 01:19	JOI	*8260B*
Surrogate: Dibromofluoromethane			*107 %*		*70-120*	5035	03/03/2018 01:19	JOI	*8260B*
Surrogate: Toluene-d8			*87.6 %*		*70-120*	5035	03/03/2018 01:19	JOI	*8260B*

The results in this report apply to the samples analyzed in accordance with the chain of custody document. This analytical report must be reproduced in its entirety.

Wendy Lu, Laboratory Supervisor

American Scientific Laboratories, LLC
Environmental Testing Services
2520 N. San Fernando Road, LA CA 90065 Tel: (323) 223-9700 • Fax: (323) 223-9500

Rincon Consultants, Inc.	Project: 670 Mesquit St.	Work Order No: 1803012
180 North Ashwood Avenue	Project Number: 17-05318	**Reported:**
Ventura CA, 93003	Project Manager: Sarah Larese	03/09/2018 11:55

Analytical Results

Client Sample ID: SB1A-15

Laboratory Sample ID: 1803012-09 (Solid)

Analyte	Result	Notes	PQL	Units	Dilution	Prep Method	Analyzed	Analyst	Method
Total Petroleum Hydrocarbons(TPH-g)				Batch ID:	BC80089		Prepared: 03/05/2018 09:00		
Gasoline Range Organics	ND		500	ug/kg	1	5030A	03/05/2018 13:08	JOI	8015B
Surrogate: Bromofluorobenzene			*81.0 %*		*70-120*	5030A	03/05/2018 13:08	JOI	*8015B*
Total Petroleum Hydrocarbons(TPH DROORO)				Batch ID:	BC80094		Prepared: 03/02/2018 10:30		
Diesel range organics	**5540**		100	mg/kg	10	3550B-US	03/02/2018 19:05	JOI	8015B
Oil Range Organics	**11400**		500	mg/kg	10	3550B-US	03/02/2018 19:05	JOI	8015B
Surrogate: Chlorobenzene			*83.7 %*		*70-120*	3550B-US	03/02/2018 19:05	JOI	*8015B*
Volatile Organic Compounds				Batch ID:	BC80092		Prepared: 03/02/2018 10:30		
Acetone	ND		50.0	ug/kg	1	5035	03/03/2018 01:44	JOI	8260B
Benzene	ND		2.00	ug/kg	1	5035	03/03/2018 01:44	JOI	8260B
Bromobenzene	ND		10.0	ug/kg	1	5035	03/03/2018 01:44	JOI	8260B
Bromochloromethane	ND		10.0	ug/kg	1	5035	03/03/2018 01:44	JOI	8260B
Bromodichloromethane	ND		10.0	ug/kg	1	5035	03/03/2018 01:44	JOI	8260B
Bromoform	ND		50.0	ug/kg	1	5035	03/03/2018 01:44	JOI	8260B
Bromomethane	ND		30.0	ug/kg	1	5035	03/03/2018 01:44	JOI	8260B
2-Butanone	ND		50.0	ug/kg	1	5035	03/03/2018 01:44	JOI	8260B
n-Butylbenzene	ND		10.0	ug/kg	1	5035	03/03/2018 01:44	JOI	8260B
sec-Butylbenzene	ND		10.0	ug/kg	1	5035	03/03/2018 01:44	JOI	8260B
tert-Butylbenzene	ND		10.0	ug/kg	1	5035	03/03/2018 01:44	JOI	8260B
Carbon disulfide	ND		10.0	ug/kg	1	5035	03/03/2018 01:44	JOI	8260B
Carbon tetrachloride	ND		10.0	ug/kg	1	5035	03/03/2018 01:44	JOI	8260B
Chlorobenzene	ND		10.0	ug/kg	1	5035	03/03/2018 01:44	JOI	8260B
Chloroethane	ND		30.0	ug/kg	1	5035	03/03/2018 01:44	JOI	8260B
2-Chloroethylvinyl Ether	ND		50.0	ug/kg	1	5035	03/03/2018 01:44	JOI	8260B
Chloroform	ND		10.0	ug/kg	1	5035	03/03/2018 01:44	JOI	8260B
Chloromethane	ND		30.0	ug/kg	1	5035	03/03/2018 01:44	JOI	8260B
4-Chlorotoluene	ND		10.0	ug/kg	1	5035	03/03/2018 01:44	JOI	8260B
2-Chlorotoluene	ND		10.0	ug/kg	1	5035	03/03/2018 01:44	JOI	8260B
1,2-Dibromo-3-chloropropane	ND		50.0	ug/kg	1	5035	03/03/2018 01:44	JOI	8260B
Dibromochloromethane	ND		10.0	ug/kg	1	5035	03/03/2018 01:44	JOI	8260B
1,2-Dibromoethane	ND		10.0	ug/kg	1	5035	03/03/2018 01:44	JOI	8260B
Dibromomethane	ND		10.0	ug/kg	1	5035	03/03/2018 01:44	JOI	8260B
1,2-Dichlorobenzene	ND		10.0	ug/kg	1	5035	03/03/2018 01:44	JOI	8260B
1,3-Dichlorobenzene	ND		10.0	ug/kg	1	5035	03/03/2018 01:44	JOI	8260B
1,4-Dichlorobenzene	ND		10.0	ug/kg	1	5035	03/03/2018 01:44	JOI	8260B
Dichlorodifluoromethane	ND		30.0	ug/kg	1	5035	03/03/2018 01:44	JOI	8260B
1,1-Dichloroethane	ND		10.0	ug/kg	1	5035	03/03/2018 01:44	JOI	8260B
1,2-Dichloroethane	ND		10.0	ug/kg	1	5035	03/03/2018 01:44	JOI	8260B
1,1-Dichloroethene	ND		10.0	ug/kg	1	5035	03/03/2018 01:44	JOI	8260B

The results in this report apply to the samples analyzed in accordance with the chain of custody document. This analytical report must be reproduced in its entirety.

Wendy Lu, Laboratory Supervisor

American Scientific Laboratories, LLC
Environmental Testing Services
2520 N. San Fernando Road, LA CA 90065 Tel: (323) 223-9700 • Fax: (323) 223-9500

Rincon Consultants, Inc.	Project: 670 Mesquit St.	Work Order No: 1803012
180 North Ashwood Avenue	Project Number: 17-05318	**Reported:**
Ventura CA, 93003	Project Manager: Sarah Larese	03/09/2018 11:55

Analytical Results

Client Sample ID: SB1A-15

Laboratory Sample ID: 1803012-09 (Solid)

Analyte	Result	Notes	PQL	Units	Dilution	Prep Method	Analyzed	Analyst	Method
Volatile Organic Compounds				Batch ID:	BC80092		Prepared: 03/02/2018 10:30		
cis-1,2-Dichloroethene	ND		10.0	ug/kg	1	5035	03/03/2018 01:44	JOI	8260B
trans-1,2-Dichloroethene	ND		10.0	ug/kg	1	5035	03/03/2018 01:44	JOI	8260B
1,1-Dichloropropene	ND		10.0	ug/kg	1	5035	03/03/2018 01:44	JOI	8260B
1,2-Dichloropropane	ND		10.0	ug/kg	1	5035	03/03/2018 01:44	JOI	8260B
1,3-Dichloropropane	ND		10.0	ug/kg	1	5035	03/03/2018 01:44	JOI	8260B
2,2-Dichloropropane	ND		10.0	ug/kg	1	5035	03/03/2018 01:44	JOI	8260B
cis-1,3-Dichloropropene	ND		10.0	ug/kg	1	5035	03/03/2018 01:44	JOI	8260B
trans-1,3-Dichloropropene	ND		10.0	ug/kg	1	5035	03/03/2018 01:44	JOI	8260B
Ethylbenzene	ND		2.00	ug/kg	1	5035	03/03/2018 01:44	JOI	8260B
Hexachlorobutadiene	ND		30.0	ug/kg	1	5035	03/03/2018 01:44	JOI	8260B
2-Hexanone	ND		50.0	ug/kg	1	5035	03/03/2018 01:44	JOI	8260B
Isopropylbenzene	ND		10.0	ug/kg	1	5035	03/03/2018 01:44	JOI	8260B
p-Isopropyltoluene	ND		10.0	ug/kg	1	5035	03/03/2018 01:44	JOI	8260B
Methyl tert-Butyl Ether (MTBE)	ND		5.00	ug/kg	1	5035	03/03/2018 01:44	JOI	8260B
4-Methyl-2-pentanone (MIBK)	ND		50.0	ug/kg	1	5035	03/03/2018 01:44	JOI	8260B
Methylene chloride	ND		50.0	ug/kg	1	5035	03/03/2018 01:44	JOI	8260B
Naphthalene	ND		10.0	ug/kg	1	5035	03/03/2018 01:44	JOI	8260B
n-Propylbenzene	ND		10.0	ug/kg	1	5035	03/03/2018 01:44	JOI	8260B
Styrene	ND		10.0	ug/kg	1	5035	03/03/2018 01:44	JOI	8260B
1,1,1,2-Tetrachloroethane	ND		10.0	ug/kg	1	5035	03/03/2018 01:44	JOI	8260B
1,1,2,2-Tetrachloroethane	ND		10.0	ug/kg	1	5035	03/03/2018 01:44	JOI	8260B
Tetrachloroethene	ND		10.0	ug/kg	1	5035	03/03/2018 01:44	JOI	8260B
Toluene	ND		2.00	ug/kg	1	5035	03/03/2018 01:44	JOI	8260B
1,2,3-Trichlorobenzene	ND		10.0	ug/kg	1	5035	03/03/2018 01:44	JOI	8260B
1,2,4-Trichlorobenzene	ND		10.0	ug/kg	1	5035	03/03/2018 01:44	JOI	8260B
1,1,1-Trichloroethane	ND		10.0	ug/kg	1	5035	03/03/2018 01:44	JOI	8260B
1,1,2-Trichloroethane	ND		10.0	ug/kg	1	5035	03/03/2018 01:44	JOI	8260B
Trichloroethene	ND		10.0	ug/kg	1	5035	03/03/2018 01:44	JOI	8260B
Trichlorofluoromethane	ND		10.0	ug/kg	1	5035	03/03/2018 01:44	JOI	8260B
1,2,3-Trichloropropane	ND		10.0	ug/kg	1	5035	03/03/2018 01:44	JOI	8260B
1,2,4-Trimethylbenzene	ND		10.0	ug/kg	1	5035	03/03/2018 01:44	JOI	8260B
1,3,5- Trimethylbenzene	ND		10.0	ug/kg	1	5035	03/03/2018 01:44	JOI	8260B
Vinyl acetate	ND		50.0	ug/kg	1	5035	03/03/2018 01:44	JOI	8260B
Vinyl chloride	ND		30.0	ug/kg	1	5035	03/03/2018 01:44	JOI	8260B
m,p-Xylenes	ND		4.00	ug/kg	1	5035	03/03/2018 01:44	JOI	8260B
o-Xylene	ND		2.00	ug/kg	1	5035	03/03/2018 01:44	JOI	8260B
Surrogate: 4-Bromofluorobenzene		*S-04*	*150 %*		*70-120*	5035	03/03/2018 01:44	JOI	*8260B*
Surrogate: Dibromofluoromethane			*114 %*		*70-120*	5035	03/03/2018 01:44	JOI	*8260B*
Surrogate: Toluene-d8			*87.8 %*		*70-120*	5035	03/03/2018 01:44	JOI	*8260B*

The results in this report apply to the samples analyzed in accordance with the chain of custody document. This analytical report must be reproduced in its entirety.

Wendy Lu, Laboratory Supervisor

American Scientific Laboratories, LLC
Environmental Testing Services
2520 N. San Fernando Road, LA CA 90065 Tel: (323) 223-9700 • Fax: (323) 223-9500

Rincon Consultants, Inc.	Project: 670 Mesquit St.	Work Order No: 1803012
180 North Ashwood Avenue	Project Number: 17-05318	**Reported:**
Ventura CA, 93003	Project Manager: Sarah Larese	03/09/2018 11:55

Analytical Results

Client Sample ID: SB1A-20

Laboratory Sample ID: 1803012-10 (Solid)

Analyte	Result	Notes	PQL	Units	Dilution	Prep Method	Analyzed	Analyst	Method
Total Petroleum Hydrocarbons(TPH-g)				Batch ID:	BC80089		Prepared: 03/05/2018 09:00		
Gasoline Range Organics	ND		500	ug/kg	1	5030A	03/05/2018 13:33	JOI	8015B
Surrogate: Bromofluorobenzene		*S-04*	*37.4 %*		*70-120*	5030A	03/05/2018 13:33	JOI	*8015B*
Total Petroleum Hydrocarbons(TPH DROORO)				Batch ID:	BC80094		Prepared: 03/02/2018 10:30		
Diesel range organics	**963**		40.0	mg/kg	4	3550B-US	03/02/2018 20:31	JOI	8015B
Oil Range Organics	**2080**		200	mg/kg	4	3550B-US	03/02/2018 20:31	JOI	8015B
Surrogate: Chlorobenzene			*93.4 %*		*70-120*	3550B-US	03/02/2018 20:31	JOI	*8015B*
Volatile Organic Compounds				Batch ID:	BC80092		Prepared: 03/02/2018 10:30		
Acetone	ND		50.0	ug/kg	1	5035	03/03/2018 02:08	JOI	8260B
Benzene	ND		2.00	ug/kg	1	5035	03/03/2018 02:08	JOI	8260B
Bromobenzene	ND		10.0	ug/kg	1	5035	03/03/2018 02:08	JOI	8260B
Bromochloromethane	ND		10.0	ug/kg	1	5035	03/03/2018 02:08	JOI	8260B
Bromodichloromethane	ND		10.0	ug/kg	1	5035	03/03/2018 02:08	JOI	8260B
Bromoform	ND		50.0	ug/kg	1	5035	03/03/2018 02:08	JOI	8260B
Bromomethane	ND		30.0	ug/kg	1	5035	03/03/2018 02:08	JOI	8260B
2-Butanone	ND		50.0	ug/kg	1	5035	03/03/2018 02:08	JOI	8260B
n-Butylbenzene	ND		10.0	ug/kg	1	5035	03/03/2018 02:08	JOI	8260B
sec-Butylbenzene	ND		10.0	ug/kg	1	5035	03/03/2018 02:08	JOI	8260B
tert-Butylbenzene	ND		10.0	ug/kg	1	5035	03/03/2018 02:08	JOI	8260B
Carbon disulfide	ND		10.0	ug/kg	1	5035	03/03/2018 02:08	JOI	8260B
Carbon tetrachloride	ND		10.0	ug/kg	1	5035	03/03/2018 02:08	JOI	8260B
Chlorobenzene	ND		10.0	ug/kg	1	5035	03/03/2018 02:08	JOI	8260B
Chloroethane	ND		30.0	ug/kg	1	5035	03/03/2018 02:08	JOI	8260B
2-Chloroethylvinyl Ether	ND		50.0	ug/kg	1	5035	03/03/2018 02:08	JOI	8260B
Chloroform	ND		10.0	ug/kg	1	5035	03/03/2018 02:08	JOI	8260B
Chloromethane	ND		30.0	ug/kg	1	5035	03/03/2018 02:08	JOI	8260B
4-Chlorotoluene	ND		10.0	ug/kg	1	5035	03/03/2018 02:08	JOI	8260B
2-Chlorotoluene	ND		10.0	ug/kg	1	5035	03/03/2018 02:08	JOI	8260B
1,2-Dibromo-3-chloropropane	ND		50.0	ug/kg	1	5035	03/03/2018 02:08	JOI	8260B
Dibromochloromethane	ND		10.0	ug/kg	1	5035	03/03/2018 02:08	JOI	8260B
1,2-Dibromoethane	ND		10.0	ug/kg	1	5035	03/03/2018 02:08	JOI	8260B
Dibromomethane	ND		10.0	ug/kg	1	5035	03/03/2018 02:08	JOI	8260B
1,2-Dichlorobenzene	ND		10.0	ug/kg	1	5035	03/03/2018 02:08	JOI	8260B
1,3-Dichlorobenzene	ND		10.0	ug/kg	1	5035	03/03/2018 02:08	JOI	8260B
1,4-Dichlorobenzene	ND		10.0	ug/kg	1	5035	03/03/2018 02:08	JOI	8260B
Dichlorodifluoromethane	ND		30.0	ug/kg	1	5035	03/03/2018 02:08	JOI	8260B
1,1-Dichloroethane	ND		10.0	ug/kg	1	5035	03/03/2018 02:08	JOI	8260B
1,2-Dichloroethane	ND		10.0	ug/kg	1	5035	03/03/2018 02:08	JOI	8260B
1,1-Dichloroethene	ND		10.0	ug/kg	1	5035	03/03/2018 02:08	JOI	8260B

The results in this report apply to the samples analyzed in accordance with the chain of custody document. This analytical report must be reproduced in its entirety.

Wendy Lu, Laboratory Supervisor

American Scientific Laboratories, LLC
Environmental Testing Services
2520 N. San Fernando Road, LA CA 90065 Tel: (323) 223-9700 • Fax: (323) 223-9500

Rincon Consultants, Inc.	Project: 670 Mesquit St.	Work Order No: 1803012
180 North Ashwood Avenue	Project Number: 17-05318	**Reported:**
Ventura CA, 93003	Project Manager: Sarah Larese	03/09/2018 11:55

Analytical Results

Client Sample ID: SB1A-20

Laboratory Sample ID: 1803012-10 (Solid)

Analyte	Result	Notes	PQL	Units	Dilution	Prep Method	Analyzed	Analyst	Method
Volatile Organic Compounds				Batch ID:	BC80092		Prepared: 03/02/2018 10:30		
cis-1,2-Dichloroethene	ND		10.0	ug/kg	1	5035	03/03/2018 02:08	JOI	8260B
trans-1,2-Dichloroethene	ND		10.0	ug/kg	1	5035	03/03/2018 02:08	JOI	8260B
1,1-Dichloropropene	ND		10.0	ug/kg	1	5035	03/03/2018 02:08	JOI	8260B
1,2-Dichloropropane	ND		10.0	ug/kg	1	5035	03/03/2018 02:08	JOI	8260B
1,3-Dichloropropane	ND		10.0	ug/kg	1	5035	03/03/2018 02:08	JOI	8260B
2,2-Dichloropropane	ND		10.0	ug/kg	1	5035	03/03/2018 02:08	JOI	8260B
cis-1,3-Dichloropropene	ND		10.0	ug/kg	1	5035	03/03/2018 02:08	JOI	8260B
trans-1,3-Dichloropropene	ND		10.0	ug/kg	1	5035	03/03/2018 02:08	JOI	8260B
Ethylbenzene	ND		2.00	ug/kg	1	5035	03/03/2018 02:08	JOI	8260B
Hexachlorobutadiene	ND		30.0	ug/kg	1	5035	03/03/2018 02:08	JOI	8260B
2-Hexanone	ND		50.0	ug/kg	1	5035	03/03/2018 02:08	JOI	8260B
Isopropylbenzene	ND		10.0	ug/kg	1	5035	03/03/2018 02:08	JOI	8260B
p-Isopropyltoluene	ND		10.0	ug/kg	1	5035	03/03/2018 02:08	JOI	8260B
Methyl tert-Butyl Ether (MTBE)	ND		5.00	ug/kg	1	5035	03/03/2018 02:08	JOI	8260B
4-Methyl-2-pentanone (MIBK)	ND		50.0	ug/kg	1	5035	03/03/2018 02:08	JOI	8260B
Methylene chloride	ND		50.0	ug/kg	1	5035	03/03/2018 02:08	JOI	8260B
Naphthalene	ND		10.0	ug/kg	1	5035	03/03/2018 02:08	JOI	8260B
n-Propylbenzene	ND		10.0	ug/kg	1	5035	03/03/2018 02:08	JOI	8260B
Styrene	ND		10.0	ug/kg	1	5035	03/03/2018 02:08	JOI	8260B
1,1,1,2-Tetrachloroethane	ND		10.0	ug/kg	1	5035	03/03/2018 02:08	JOI	8260B
1,1,2,2-Tetrachloroethane	ND		10.0	ug/kg	1	5035	03/03/2018 02:08	JOI	8260B
Tetrachloroethene	ND		10.0	ug/kg	1	5035	03/03/2018 02:08	JOI	8260B
Toluene	ND		2.00	ug/kg	1	5035	03/03/2018 02:08	JOI	8260B
1,2,3-Trichlorobenzene	ND		10.0	ug/kg	1	5035	03/03/2018 02:08	JOI	8260B
1,2,4-Trichlorobenzene	ND		10.0	ug/kg	1	5035	03/03/2018 02:08	JOI	8260B
1,1,1-Trichloroethane	ND		10.0	ug/kg	1	5035	03/03/2018 02:08	JOI	8260B
1,1,2-Trichloroethane	ND		10.0	ug/kg	1	5035	03/03/2018 02:08	JOI	8260B
Trichloroethene	ND		10.0	ug/kg	1	5035	03/03/2018 02:08	JOI	8260B
Trichlorofluoromethane	ND		10.0	ug/kg	1	5035	03/03/2018 02:08	JOI	8260B
1,2,3-Trichloropropane	ND		10.0	ug/kg	1	5035	03/03/2018 02:08	JOI	8260B
1,2,4-Trimethylbenzene	ND		10.0	ug/kg	1	5035	03/03/2018 02:08	JOI	8260B
1,3,5- Trimethylbenzene	ND		10.0	ug/kg	1	5035	03/03/2018 02:08	JOI	8260B
Vinyl acetate	ND		50.0	ug/kg	1	5035	03/03/2018 02:08	JOI	8260B
Vinyl chloride	ND		30.0	ug/kg	1	5035	03/03/2018 02:08	JOI	8260B
m,p-Xylenes	ND		4.00	ug/kg	1	5035	03/03/2018 02:08	JOI	8260B
o-Xylene	ND		2.00	ug/kg	1	5035	03/03/2018 02:08	JOI	8260B
Surrogate: 4-Bromofluorobenzene		*S-04*	*148 %*		*70-120*	5035	03/03/2018 02:08	JOI	*8260B*
Surrogate: Dibromofluoromethane			*108 %*		*70-120*	5035	03/03/2018 02:08	JOI	*8260B*
Surrogate: Toluene-d8			*89.7 %*		*70-120*	5035	03/03/2018 02:08	JOI	*8260B*

The results in this report apply to the samples analyzed in accordance with the chain of custody document. This analytical report must be reproduced in its entirety.

Wendy Lu, Laboratory Supervisor

American Scientific Laboratories, LLC
Environmental Testing Services
2520 N. San Fernando Road, LA CA 90065 Tel: (323) 223-9700 • Fax: (323) 223-9500

Rincon Consultants, Inc.	Project: 670 Mesquit St.	Work Order No: 1803012
180 North Ashwood Avenue	Project Number: 17-05318	**Reported:**
Ventura CA, 93003	Project Manager: Sarah Larese	03/09/2018 11:55

Analytical Results

Client Sample ID: SB1/7 A-5

Laboratory Sample ID: 1803012-11 (Solid)

Analyte	Result	Notes	PQL	Units	Dilution	Prep Method	Analyzed	Analyst	Method
Total Mercury (CVAA)				Batch ID:	BC80138		Prepared: 03/06/2018 11:44		
Mercury	ND		0.0500	mg/kg	1	7471A	03/08/2018 11:42	LUV	7471A
Total ICP Metals				Batch ID:	BC80139		Prepared: 03/06/2018 11:48		
Antimony	ND		0.500	mg/kg	1	3050B	03/08/2018 12:30	LVE	SW846 6010B
Arsenic	**0.570**		0.250	mg/kg	1	3050B	03/08/2018 12:30	LVE	SW846 6010B
Barium	**82.8**		0.500	mg/kg	1	3050B	03/08/2018 12:30	LVE	SW846 6010B
Beryllium	ND		0.500	mg/kg	1	3050B	03/08/2018 12:30	LVE	SW846 6010B
Cadmium	**0.585**		0.500	mg/kg	1	3050B	03/08/2018 12:30	LVE	SW846 6010B
Chromium	**11.3**		0.500	mg/kg	1	3050B	03/08/2018 12:30	LVE	SW846 6010B
Cobalt	**6.22**		0.500	mg/kg	1	3050B	03/08/2018 12:30	LVE	SW846 6010B
Copper	**12.9**		0.500	mg/kg	1	3050B	03/08/2018 12:30	LVE	SW846 6010B
Lead	**1.88**		0.250	mg/kg	1	3050B	03/08/2018 12:30	LVE	SW846 6010B
Molybdenum	ND		0.500	mg/kg	1	3050B	03/08/2018 12:30	LVE	SW846 6010B
Nickel	**6.98**		0.500	mg/kg	1	3050B	03/08/2018 12:30	LVE	SW846 6010B
Selenium	ND		0.500	mg/kg	1	3050B	03/08/2018 12:30	LVE	SW846 6010B
Silver	ND		0.500	mg/kg	1	3050B	03/08/2018 12:30	LVE	SW846 6010B
Thallium	ND		0.500	mg/kg	1	3050B	03/08/2018 12:30	LVE	SW846 6010B
Vanadium	**31.0**		0.500	mg/kg	1	3050B	03/08/2018 12:30	LVE	SW846 6010B
Zinc	**37.4**		0.500	mg/kg	1	3050B	03/08/2018 12:30	LVE	SW846 6010B
Total Petroleum Hydrocarbons(TPH-g)				Batch ID:	BC80090		Prepared: 03/02/2018 10:30		
Gasoline Range Organics	ND		500	ug/kg	1	5030A	03/02/2018 19:31	JOI	8015B
Surrogate: Bromofluorobenzene			*76.0 %*		*70-120*	5030A	03/02/2018 19:31	JOI	*8015B*
Total Petroleum Hydrocarbons(TPH DROORO)				Batch ID:	BC80096		Prepared: 03/02/2018 09:00		
Diesel range organics	ND		10.0	mg/kg	1	3550B-US	03/02/2018 16:55	JOI	8015B
Oil Range Organics	ND		50.0	mg/kg	1	3550B-US	03/02/2018 16:55	JOI	8015B
Surrogate: Chlorobenzene			*83.1 %*		*70-120*	3550B-US	03/02/2018 16:55	JOI	*8015B*

The results in this report apply to the samples analyzed in accordance with the chain of custody document. This analytical report must be reproduced in its entirety.

Wendy Lu, Laboratory Supervisor

American Scientific Laboratories, LLC
Environmental Testing Services
2520 N. San Fernando Road, LA CA 90065 Tel: (323) 223-9700 • Fax: (323) 223-9500

Rincon Consultants, Inc.	Project: 670 Mesquit St.	Work Order No: 1803012
180 North Ashwood Avenue	Project Number: 17-05318	**Reported:**
Ventura CA, 93003	Project Manager: Sarah Larese	03/09/2018 11:55

Analytical Results

Client Sample ID: SB1/7 A-5

Laboratory Sample ID: 1803012-11 (Solid)

Analyte	Result	Notes	PQL	Units	Dilution	Prep Method	Analyzed	Analyst	Method
Polychlorinated Biphenyls (PCBs) by Gas Chromatography				Batch ID:	BC80068		Prepared: 03/02/2018 09:24		
Aroclor 1016	ND		33.0	ug/kg	1	3545	03/02/2018 16:47	AY	8082
Aroclor 1221	ND		67.0	ug/kg	1	3545	03/02/2018 16:47	AY	8082
Aroclor 1232	ND		33.0	ug/kg	1	3545	03/02/2018 16:47	AY	8082
Aroclor 1242	ND		33.0	ug/kg	1	3545	03/02/2018 16:47	AY	8082
Aroclor 1248	ND		33.0	ug/kg	1	3545	03/02/2018 16:47	AY	8082
Aroclor 1254	ND		33.0	ug/kg	1	3545	03/02/2018 16:47	AY	8082
Aroclor 1260	ND		33.0	ug/kg	1	3545	03/02/2018 16:47	AY	8082
Surrogate: Decachlorobiphenyl			*104 %*		*43-169*	3545	03/02/2018 16:47	AY	*8082*
Volatile Organic Compounds				Batch ID:	BC80092		Prepared: 03/02/2018 10:30		
Acetone	ND		50.0	ug/kg	1	5035	03/03/2018 02:33	JOI	8260B
Benzene	ND		2.00	ug/kg	1	5035	03/03/2018 02:33	JOI	8260B
Bromobenzene	ND		10.0	ug/kg	1	5035	03/03/2018 02:33	JOI	8260B
Bromochloromethane	ND		10.0	ug/kg	1	5035	03/03/2018 02:33	JOI	8260B
Bromodichloromethane	ND		10.0	ug/kg	1	5035	03/03/2018 02:33	JOI	8260B
Bromoform	ND		50.0	ug/kg	1	5035	03/03/2018 02:33	JOI	8260B
Bromomethane	ND		30.0	ug/kg	1	5035	03/03/2018 02:33	JOI	8260B
2-Butanone	ND		50.0	ug/kg	1	5035	03/03/2018 02:33	JOI	8260B
n-Butylbenzene	ND		10.0	ug/kg	1	5035	03/03/2018 02:33	JOI	8260B
sec-Butylbenzene	ND		10.0	ug/kg	1	5035	03/03/2018 02:33	JOI	8260B
tert-Butylbenzene	ND		10.0	ug/kg	1	5035	03/03/2018 02:33	JOI	8260B
Carbon disulfide	ND		10.0	ug/kg	1	5035	03/03/2018 02:33	JOI	8260B
Carbon tetrachloride	ND		10.0	ug/kg	1	5035	03/03/2018 02:33	JOI	8260B
Chlorobenzene	ND		10.0	ug/kg	1	5035	03/03/2018 02:33	JOI	8260B
Chloroethane	ND		30.0	ug/kg	1	5035	03/03/2018 02:33	JOI	8260B
2-Chloroethylvinyl Ether	ND		50.0	ug/kg	1	5035	03/03/2018 02:33	JOI	8260B
Chloroform	ND		10.0	ug/kg	1	5035	03/03/2018 02:33	JOI	8260B
Chloromethane	ND		30.0	ug/kg	1	5035	03/03/2018 02:33	JOI	8260B
4-Chlorotoluene	ND		10.0	ug/kg	1	5035	03/03/2018 02:33	JOI	8260B
2-Chlorotoluene	ND		10.0	ug/kg	1	5035	03/03/2018 02:33	JOI	8260B
1,2-Dibromo-3-chloropropane	ND		50.0	ug/kg	1	5035	03/03/2018 02:33	JOI	8260B
Dibromochloromethane	ND		10.0	ug/kg	1	5035	03/03/2018 02:33	JOI	8260B
1,2-Dibromoethane	ND		10.0	ug/kg	1	5035	03/03/2018 02:33	JOI	8260B
Dibromomethane	ND		10.0	ug/kg	1	5035	03/03/2018 02:33	JOI	8260B
1,2-Dichlorobenzene	ND		10.0	ug/kg	1	5035	03/03/2018 02:33	JOI	8260B
1,3-Dichlorobenzene	ND		10.0	ug/kg	1	5035	03/03/2018 02:33	JOI	8260B
1,4-Dichlorobenzene	ND		10.0	ug/kg	1	5035	03/03/2018 02:33	JOI	8260B
Dichlorodifluoromethane	ND		30.0	ug/kg	1	5035	03/03/2018 02:33	JOI	8260B
1,1-Dichloroethane	ND		10.0	ug/kg	1	5035	03/03/2018 02:33	JOI	8260B
1,2-Dichloroethane	ND		10.0	ug/kg	1	5035	03/03/2018 02:33	JOI	8260B

The results in this report apply to the samples analyzed in accordance with the chain of custody document. This analytical report must be reproduced in its entirety.

Wendy Lu, Laboratory Supervisor

American Scientific Laboratories, LLC
Environmental Testing Services
2520 N. San Fernando Road, LA CA 90065 Tel: (323) 223-9700 • Fax: (323) 223-9500

Rincon Consultants, Inc.	Project: 670 Mesquit St.	Work Order No: 1803012
180 North Ashwood Avenue	Project Number: 17-05318	**Reported:**
Ventura CA, 93003	Project Manager: Sarah Larese	03/09/2018 11:55

Analytical Results

Client Sample ID: SB1/7 A-5

Laboratory Sample ID: 1803012-11 (Solid)

Analyte	Result	Notes	PQL	Units	Dilution	Prep Method	Analyzed	Analyst	Method
Volatile Organic Compounds				Batch ID:	BC80092		Prepared: 03/02/2018 10:30		
1,1-Dichloroethene	ND		10.0	ug/kg	1	5035	03/03/2018 02:33	JOI	8260B
cis-1,2-Dichloroethene	ND		10.0	ug/kg	1	5035	03/03/2018 02:33	JOI	8260B
trans-1,2-Dichloroethene	ND		10.0	ug/kg	1	5035	03/03/2018 02:33	JOI	8260B
1,1-Dichloropropene	ND		10.0	ug/kg	1	5035	03/03/2018 02:33	JOI	8260B
1,2-Dichloropropane	ND		10.0	ug/kg	1	5035	03/03/2018 02:33	JOI	8260B
1,3-Dichloropropane	ND		10.0	ug/kg	1	5035	03/03/2018 02:33	JOI	8260B
2,2-Dichloropropane	ND		10.0	ug/kg	1	5035	03/03/2018 02:33	JOI	8260B
cis-1,3-Dichloropropene	ND		10.0	ug/kg	1	5035	03/03/2018 02:33	JOI	8260B
trans-1,3-Dichloropropene	ND		10.0	ug/kg	1	5035	03/03/2018 02:33	JOI	8260B
Ethylbenzene	ND		2.00	ug/kg	1	5035	03/03/2018 02:33	JOI	8260B
Hexachlorobutadiene	ND		30.0	ug/kg	1	5035	03/03/2018 02:33	JOI	8260B
2-Hexanone	ND		50.0	ug/kg	1	5035	03/03/2018 02:33	JOI	8260B
Isopropylbenzene	ND		10.0	ug/kg	1	5035	03/03/2018 02:33	JOI	8260B
p-Isopropyltoluene	ND		10.0	ug/kg	1	5035	03/03/2018 02:33	JOI	8260B
Methyl tert-Butyl Ether (MTBE)	ND		5.00	ug/kg	1	5035	03/03/2018 02:33	JOI	8260B
4-Methyl-2-pentanone (MIBK)	ND		50.0	ug/kg	1	5035	03/03/2018 02:33	JOI	8260B
Methylene chloride	ND		50.0	ug/kg	1	5035	03/03/2018 02:33	JOI	8260B
Naphthalene	ND		10.0	ug/kg	1	5035	03/03/2018 02:33	JOI	8260B
n-Propylbenzene	ND		10.0	ug/kg	1	5035	03/03/2018 02:33	JOI	8260B
Styrene	ND		10.0	ug/kg	1	5035	03/03/2018 02:33	JOI	8260B
1,1,1,2-Tetrachloroethane	ND		10.0	ug/kg	1	5035	03/03/2018 02:33	JOI	8260B
1,1,2,2-Tetrachloroethane	ND		10.0	ug/kg	1	5035	03/03/2018 02:33	JOI	8260B
Tetrachloroethene	ND		10.0	ug/kg	1	5035	03/03/2018 02:33	JOI	8260B
Toluene	ND		2.00	ug/kg	1	5035	03/03/2018 02:33	JOI	8260B
1,2,3-Trichlorobenzene	ND		10.0	ug/kg	1	5035	03/03/2018 02:33	JOI	8260B
1,2,4-Trichlorobenzene	ND		10.0	ug/kg	1	5035	03/03/2018 02:33	JOI	8260B
1,1,1-Trichloroethane	ND		10.0	ug/kg	1	5035	03/03/2018 02:33	JOI	8260B
1,1,2-Trichloroethane	ND		10.0	ug/kg	1	5035	03/03/2018 02:33	JOI	8260B
Trichloroethene	ND		10.0	ug/kg	1	5035	03/03/2018 02:33	JOI	8260B
Trichlorofluoromethane	ND		10.0	ug/kg	1	5035	03/03/2018 02:33	JOI	8260B
1,2,3-Trichloropropane	ND		10.0	ug/kg	1	5035	03/03/2018 02:33	JOI	8260B
1,2,4-Trimethylbenzene	ND		10.0	ug/kg	1	5035	03/03/2018 02:33	JOI	8260B
1,3,5- Trimethylbenzene	ND		10.0	ug/kg	1	5035	03/03/2018 02:33	JOI	8260B
Vinyl acetate	ND		50.0	ug/kg	1	5035	03/03/2018 02:33	JOI	8260B
Vinyl chloride	ND		30.0	ug/kg	1	5035	03/03/2018 02:33	JOI	8260B
m,p-Xylenes	ND		4.00	ug/kg	1	5035	03/03/2018 02:33	JOI	8260B
o-Xylene	ND		2.00	ug/kg	1	5035	03/03/2018 02:33	JOI	8260B
Surrogate: 4-Bromofluorobenzene			*109 %*		*70-120*	5035	03/03/2018 02:33	JOI	*8260B*
Surrogate: Dibromofluoromethane			*85.0 %*		*70-120*	5035	03/03/2018 02:33	JOI	*8260B*

The results in this report apply to the samples analyzed in accordance with the chain of custody document. This analytical report must be reproduced in its entirety.

Wendy Lu, Laboratory Supervisor

American Scientific Laboratories, LLC
Environmental Testing Services
2520 N. San Fernando Road, LA CA 90065 Tel: (323) 223-9700 • Fax: (323) 223-9500

Rincon Consultants, Inc.	Project: 670 Mesquit St.	Work Order No: 1803012
180 North Ashwood Avenue	Project Number: 17-05318	**Reported:**
Ventura CA, 93003	Project Manager: Sarah Larese	03/09/2018 11:55

Analytical Results

Client Sample ID: SB1/7 A-5

Laboratory Sample ID: 1803012-11 (Solid)

Analyte	Result	Notes	PQL	Units	Dilution	Prep Method	Analyzed	Analyst	Method
Volatile Organic Compounds				Batch ID:	BC80092		Prepared: 03/02/2018 10:30		
Surrogate: Toluene-d8			*92.9 %*	*70-120*		5035	03/03/2018 02:33	JOI	*8260B*

Analytical Results

Client Sample ID: SB1/7 A-10

Laboratory Sample ID: 1803012-12 (Solid)

Analyte	Result	Notes	PQL	Units	Dilution	Prep Method	Analyzed	Analyst	Method
Total Mercury (CVAA)				Batch ID:	BC80138		Prepared: 03/06/2018 11:44		
Mercury	ND		0.0500	mg/kg	1	7471A	03/08/2018 11:45	LUV	7471A
Total ICP Metals				Batch ID:	BC80139		Prepared: 03/06/2018 11:48		
Antimony	ND		0.500	mg/kg	1	3050B	03/08/2018 12:32	LVE	SW846 6010B
Arsenic	**0.760**		0.250	mg/kg	1	3050B	03/08/2018 12:32	LVE	SW846 6010B
Barium	**61.7**		0.500	mg/kg	1	3050B	03/08/2018 12:32	LVE	SW846 6010B
Beryllium	ND		0.500	mg/kg	1	3050B	03/08/2018 12:32	LVE	SW846 6010B
Cadmium	ND		0.500	mg/kg	1	3050B	03/08/2018 12:32	LVE	SW846 6010B
Chromium	**8.02**		0.500	mg/kg	1	3050B	03/08/2018 12:32	LVE	SW846 6010B
Cobalt	**4.52**		0.500	mg/kg	1	3050B	03/08/2018 12:32	LVE	SW846 6010B
Copper	**9.30**		0.500	mg/kg	1	3050B	03/08/2018 12:32	LVE	SW846 6010B
Lead	**1.98**		0.250	mg/kg	1	3050B	03/08/2018 12:32	LVE	SW846 6010B
Molybdenum	ND		0.500	mg/kg	1	3050B	03/08/2018 12:32	LVE	SW846 6010B
Nickel	**5.89**		0.500	mg/kg	1	3050B	03/08/2018 12:32	LVE	SW846 6010B
Selenium	ND		0.500	mg/kg	1	3050B	03/08/2018 12:32	LVE	SW846 6010B
Silver	ND		0.500	mg/kg	1	3050B	03/08/2018 12:32	LVE	SW846 6010B
Thallium	ND		0.500	mg/kg	1	3050B	03/08/2018 12:32	LVE	SW846 6010B
Vanadium	**23.0**		0.500	mg/kg	1	3050B	03/08/2018 12:32	LVE	SW846 6010B
Zinc	**24.7**		0.500	mg/kg	1	3050B	03/08/2018 12:32	LVE	SW846 6010B
Total Petroleum Hydrocarbons(TPH-g)				Batch ID:	BC80089		Prepared: 03/05/2018 09:00		
Gasoline Range Organics	ND		500	ug/kg	1	5030A	03/05/2018 13:58	JOI	8015B
Surrogate: Bromofluorobenzene			*70.8 %*	*70-120*		5030A	03/05/2018 13:58	JOI	*8015B*
Total Petroleum Hydrocarbons(TPH DROORO)				Batch ID:	BC80096		Prepared: 03/02/2018 09:00		
Diesel range organics	ND		10.0	mg/kg	1	3550B-US	03/02/2018 17:38	JOI	8015B
Oil Range Organics	ND		50.0	mg/kg	1	3550B-US	03/02/2018 17:38	JOI	8015B
Surrogate: Chlorobenzene			*80.9 %*	*70-120*		3550B-US	03/02/2018 17:38	JOI	*8015B*

The results in this report apply to the samples analyzed in accordance with the chain of custody document. This analytical report must be reproduced in its entirety.

Wendy Lu, Laboratory Supervisor

American Scientific Laboratories, LLC
Environmental Testing Services
2520 N. San Fernando Road, LA CA 90065 Tel: (323) 223-9700 • Fax: (323) 223-9500

Rincon Consultants, Inc.	Project: 670 Mesquit St.	Work Order No: 1803012
180 North Ashwood Avenue	Project Number: 17-05318	**Reported:**
Ventura CA, 93003	Project Manager: Sarah Larese	03/09/2018 11:55

Analytical Results

Client Sample ID: SB1/7 A-10

Laboratory Sample ID: 1803012-12 (Solid)

Analyte	Result	Notes	PQL	Units	Dilution	Prep Method	Analyzed	Analyst	Method
Polychlorinated Biphenyls (PCBs) by Gas Chromatography				Batch ID:	BC80068		Prepared: 03/02/2018 09:24		
Aroclor 1016	ND		33.0	ug/kg	1	3545	03/02/2018 17:03	AY	8082
Aroclor 1221	ND		67.0	ug/kg	1	3545	03/02/2018 17:03	AY	8082
Aroclor 1232	ND		33.0	ug/kg	1	3545	03/02/2018 17:03	AY	8082
Aroclor 1242	ND		33.0	ug/kg	1	3545	03/02/2018 17:03	AY	8082
Aroclor 1248	ND		33.0	ug/kg	1	3545	03/02/2018 17:03	AY	8082
Aroclor 1254	ND		33.0	ug/kg	1	3545	03/02/2018 17:03	AY	8082
Aroclor 1260	ND		33.0	ug/kg	1	3545	03/02/2018 17:03	AY	8082
Surrogate: Decachlorobiphenyl			*97.3 %*		*43-169*	3545	03/02/2018 17:03	AY	*8082*
Volatile Organic Compounds				Batch ID:	BC80092		Prepared: 03/02/2018 10:30		
Acetone	ND		50.0	ug/kg	1	5035	03/03/2018 02:58	JOI	8260B
Benzene	ND		2.00	ug/kg	1	5035	03/03/2018 02:58	JOI	8260B
Bromobenzene	ND		10.0	ug/kg	1	5035	03/03/2018 02:58	JOI	8260B
Bromochloromethane	ND		10.0	ug/kg	1	5035	03/03/2018 02:58	JOI	8260B
Bromodichloromethane	ND		10.0	ug/kg	1	5035	03/03/2018 02:58	JOI	8260B
Bromoform	ND		50.0	ug/kg	1	5035	03/03/2018 02:58	JOI	8260B
Bromomethane	ND		30.0	ug/kg	1	5035	03/03/2018 02:58	JOI	8260B
2-Butanone	ND		50.0	ug/kg	1	5035	03/03/2018 02:58	JOI	8260B
n-Butylbenzene	ND		10.0	ug/kg	1	5035	03/03/2018 02:58	JOI	8260B
sec-Butylbenzene	ND		10.0	ug/kg	1	5035	03/03/2018 02:58	JOI	8260B
tert-Butylbenzene	ND		10.0	ug/kg	1	5035	03/03/2018 02:58	JOI	8260B
Carbon disulfide	ND		10.0	ug/kg	1	5035	03/03/2018 02:58	JOI	8260B
Carbon tetrachloride	ND		10.0	ug/kg	1	5035	03/03/2018 02:58	JOI	8260B
Chlorobenzene	ND		10.0	ug/kg	1	5035	03/03/2018 02:58	JOI	8260B
Chloroethane	ND		30.0	ug/kg	1	5035	03/03/2018 02:58	JOI	8260B
2-Chloroethylvinyl Ether	ND		50.0	ug/kg	1	5035	03/03/2018 02:58	JOI	8260B
Chloroform	ND		10.0	ug/kg	1	5035	03/03/2018 02:58	JOI	8260B
Chloromethane	ND		30.0	ug/kg	1	5035	03/03/2018 02:58	JOI	8260B
4-Chlorotoluene	ND		10.0	ug/kg	1	5035	03/03/2018 02:58	JOI	8260B
2-Chlorotoluene	ND		10.0	ug/kg	1	5035	03/03/2018 02:58	JOI	8260B
1,2-Dibromo-3-chloropropane	ND		50.0	ug/kg	1	5035	03/03/2018 02:58	JOI	8260B
Dibromochloromethane	ND		10.0	ug/kg	1	5035	03/03/2018 02:58	JOI	8260B
1,2-Dibromoethane	ND		10.0	ug/kg	1	5035	03/03/2018 02:58	JOI	8260B
Dibromomethane	ND		10.0	ug/kg	1	5035	03/03/2018 02:58	JOI	8260B
1,2-Dichlorobenzene	ND		10.0	ug/kg	1	5035	03/03/2018 02:58	JOI	8260B
1,3-Dichlorobenzene	ND		10.0	ug/kg	1	5035	03/03/2018 02:58	JOI	8260B
1,4-Dichlorobenzene	ND		10.0	ug/kg	1	5035	03/03/2018 02:58	JOI	8260B
Dichlorodifluoromethane	ND		30.0	ug/kg	1	5035	03/03/2018 02:58	JOI	8260B
1,1-Dichloroethane	ND		10.0	ug/kg	1	5035	03/03/2018 02:58	JOI	8260B
1,2-Dichloroethane	ND		10.0	ug/kg	1	5035	03/03/2018 02:58	JOI	8260B

The results in this report apply to the samples analyzed in accordance with the chain of custody document. This analytical report must be reproduced in its entirety.

Wendy Lu, Laboratory Supervisor

American Scientific Laboratories, LLC
Environmental Testing Services
2520 N. San Fernando Road, LA CA 90065 Tel: (323) 223-9700 • Fax: (323) 223-9500

Rincon Consultants, Inc.	Project: 670 Mesquit St.	Work Order No: 1803012
180 North Ashwood Avenue	Project Number: 17-05318	**Reported:**
Ventura CA, 93003	Project Manager: Sarah Larese	03/09/2018 11:55

Analytical Results

Client Sample ID: SB1/7 A-10

Laboratory Sample ID: 1803012-12 (Solid)

Analyte	Result	Notes	PQL	Units	Dilution	Prep Method	Analyzed	Analyst	Method
Volatile Organic Compounds				Batch ID:	BC80092		Prepared: 03/02/2018 10:30		
1,1-Dichloroethene	ND		10.0	ug/kg	1	5035	03/03/2018 02:58	JOI	8260B
cis-1,2-Dichloroethene	ND		10.0	ug/kg	1	5035	03/03/2018 02:58	JOI	8260B
trans-1,2-Dichloroethene	ND		10.0	ug/kg	1	5035	03/03/2018 02:58	JOI	8260B
1,1-Dichloropropene	ND		10.0	ug/kg	1	5035	03/03/2018 02:58	JOI	8260B
1,2-Dichloropropane	ND		10.0	ug/kg	1	5035	03/03/2018 02:58	JOI	8260B
1,3-Dichloropropane	ND		10.0	ug/kg	1	5035	03/03/2018 02:58	JOI	8260B
2,2-Dichloropropane	ND		10.0	ug/kg	1	5035	03/03/2018 02:58	JOI	8260B
cis-1,3-Dichloropropene	ND		10.0	ug/kg	1	5035	03/03/2018 02:58	JOI	8260B
trans-1,3-Dichloropropene	ND		10.0	ug/kg	1	5035	03/03/2018 02:58	JOI	8260B
Ethylbenzene	ND		2.00	ug/kg	1	5035	03/03/2018 02:58	JOI	8260B
Hexachlorobutadiene	ND		30.0	ug/kg	1	5035	03/03/2018 02:58	JOI	8260B
2-Hexanone	ND		50.0	ug/kg	1	5035	03/03/2018 02:58	JOI	8260B
Isopropylbenzene	ND		10.0	ug/kg	1	5035	03/03/2018 02:58	JOI	8260B
p-Isopropyltoluene	ND		10.0	ug/kg	1	5035	03/03/2018 02:58	JOI	8260B
Methyl tert-Butyl Ether (MTBE)	ND		5.00	ug/kg	1	5035	03/03/2018 02:58	JOI	8260B
4-Methyl-2-pentanone (MIBK)	ND		50.0	ug/kg	1	5035	03/03/2018 02:58	JOI	8260B
Methylene chloride	ND		50.0	ug/kg	1	5035	03/03/2018 02:58	JOI	8260B
Naphthalene	ND		10.0	ug/kg	1	5035	03/03/2018 02:58	JOI	8260B
n-Propylbenzene	ND		10.0	ug/kg	1	5035	03/03/2018 02:58	JOI	8260B
Styrene	ND		10.0	ug/kg	1	5035	03/03/2018 02:58	JOI	8260B
1,1,1,2-Tetrachloroethane	ND		10.0	ug/kg	1	5035	03/03/2018 02:58	JOI	8260B
1,1,2,2-Tetrachloroethane	ND		10.0	ug/kg	1	5035	03/03/2018 02:58	JOI	8260B
Tetrachloroethene	ND		10.0	ug/kg	1	5035	03/03/2018 02:58	JOI	8260B
Toluene	ND		2.00	ug/kg	1	5035	03/03/2018 02:58	JOI	8260B
1,2,3-Trichlorobenzene	ND		10.0	ug/kg	1	5035	03/03/2018 02:58	JOI	8260B
1,2,4-Trichlorobenzene	ND		10.0	ug/kg	1	5035	03/03/2018 02:58	JOI	8260B
1,1,1-Trichloroethane	ND		10.0	ug/kg	1	5035	03/03/2018 02:58	JOI	8260B
1,1,2-Trichloroethane	ND		10.0	ug/kg	1	5035	03/03/2018 02:58	JOI	8260B
Trichloroethene	ND		10.0	ug/kg	1	5035	03/03/2018 02:58	JOI	8260B
Trichlorofluoromethane	ND		10.0	ug/kg	1	5035	03/03/2018 02:58	JOI	8260B
1,2,3-Trichloropropane	ND		10.0	ug/kg	1	5035	03/03/2018 02:58	JOI	8260B
1,2,4-Trimethylbenzene	ND		10.0	ug/kg	1	5035	03/03/2018 02:58	JOI	8260B
1,3,5- Trimethylbenzene	ND		10.0	ug/kg	1	5035	03/03/2018 02:58	JOI	8260B
Vinyl acetate	ND		50.0	ug/kg	1	5035	03/03/2018 02:58	JOI	8260B
Vinyl chloride	ND		30.0	ug/kg	1	5035	03/03/2018 02:58	JOI	8260B
m,p-Xylenes	ND		4.00	ug/kg	1	5035	03/03/2018 02:58	JOI	8260B
o-Xylene	ND		2.00	ug/kg	1	5035	03/03/2018 02:58	JOI	8260B
Surrogate: 4-Bromofluorobenzene			*108 %*		*70-120*	5035	03/03/2018 02:58	JOI	*8260B*
Surrogate: Dibromofluoromethane			*109 %*		*70-120*	5035	03/03/2018 02:58	JOI	*8260B*

The results in this report apply to the samples analyzed in accordance with the chain of custody document. This analytical report must be reproduced in its entirety.

Wendy Lu, Laboratory Supervisor

American Scientific Laboratories, LLC
Environmental Testing Services
2520 N. San Fernando Road, LA CA 90065 Tel: (323) 223-9700 • Fax: (323) 223-9500

Rincon Consultants, Inc.	Project: 670 Mesquit St.	Work Order No: 1803012
180 North Ashwood Avenue	Project Number: 17-05318	**Reported:**
Ventura CA, 93003	Project Manager: Sarah Larese	03/09/2018 11:55

Analytical Results

Client Sample ID: SB1/7 A-10

Laboratory Sample ID: 1803012-12 (Solid)

Analyte	Result	Notes	PQL	Units	Dilution	Prep Method	Analyzed	Analyst	Method
Volatile Organic Compounds				Batch ID: BC80092			Prepared: 03/02/2018 10:30		
Surrogate: Toluene-d8			*92.6 %*	*70-120*		5035	03/03/2018 02:58	JOI	*8260B*

Analytical Results

Client Sample ID: SB3B-1

Laboratory Sample ID: 1803012-13 (Solid)

Analyte	Result	Notes	PQL	Units	Dilution	Prep Method	Analyzed	Analyst	Method
Polychlorinated Biphenyls (PCBs) by Gas Chromatography				Batch ID: BC80068			Prepared: 03/02/2018 09:24		
Aroclor 1016	ND		33.0	ug/kg	1	3545	03/02/2018 17:20	AY	8082
Aroclor 1221	ND		67.0	ug/kg	1	3545	03/02/2018 17:20	AY	8082
Aroclor 1232	ND		33.0	ug/kg	1	3545	03/02/2018 17:20	AY	8082
Aroclor 1242	ND		33.0	ug/kg	1	3545	03/02/2018 17:20	AY	8082
Aroclor 1248	ND		33.0	ug/kg	1	3545	03/02/2018 17:20	AY	8082
Aroclor 1254	ND		33.0	ug/kg	1	3545	03/02/2018 17:20	AY	8082
Aroclor 1260	ND		33.0	ug/kg	1	3545	03/02/2018 17:20	AY	8082
Surrogate: Decachlorobiphenyl			*104 %*	*43-169*		3545	03/02/2018 17:20	AY	*8082*

Analytical Results

Client Sample ID: SB3B-5

Laboratory Sample ID: 1803012-14 (Solid)

Analyte	Result	Notes	PQL	Units	Dilution	Prep Method	Analyzed	Analyst	Method
Polychlorinated Biphenyls (PCBs) by Gas Chromatography				Batch ID: BC80068			Prepared: 03/02/2018 09:24		
Aroclor 1016	ND		33.0	ug/kg	1	3545	03/02/2018 17:40	AY	8082
Aroclor 1221	ND		67.0	ug/kg	1	3545	03/02/2018 17:40	AY	8082
Aroclor 1232	ND		33.0	ug/kg	1	3545	03/02/2018 17:40	AY	8082
Aroclor 1242	ND		33.0	ug/kg	1	3545	03/02/2018 17:40	AY	8082
Aroclor 1248	ND		33.0	ug/kg	1	3545	03/02/2018 17:40	AY	8082
Aroclor 1254	ND		33.0	ug/kg	1	3545	03/02/2018 17:40	AY	8082
Aroclor 1260	ND		33.0	ug/kg	1	3545	03/02/2018 17:40	AY	8082
Surrogate: Decachlorobiphenyl			*105 %*	*43-169*		3545	03/02/2018 17:40	AY	*8082*

Analytical Results

Client Sample ID: SB3A-1

Laboratory Sample ID: 1803012-15 (Solid)

Analyte	Result	Notes	PQL	Units	Dilution	Prep Method	Analyzed	Analyst	Method
Polychlorinated Biphenyls (PCBs) by Gas Chromatography				Batch ID: BC80068			Prepared: 03/02/2018 09:24		

The results in this report apply to the samples analyzed in accordance with the chain of custody document. This analytical report must be reproduced in its entirety.

Wendy Lu, Laboratory Supervisor

American Scientific Laboratories, LLC
Environmental Testing Services
2520 N. San Fernando Road, LA CA 90065 Tel: (323) 223-9700 • Fax: (323) 223-9500

Rincon Consultants, Inc.	Project: 670 Mesquit St.	Work Order No: 1803012
180 North Ashwood Avenue	Project Number: 17-05318	**Reported:**
Ventura CA, 93003	Project Manager: Sarah Larese	03/09/2018 11:55

Analytical Results

Client Sample ID: SB3A-1

Laboratory Sample ID: 1803012-15 (Solid)

Analyte	Result	Notes	PQL	Units	Dilution	Prep Method	Analyzed	Analyst	Method
Polychlorinated Biphenyls (PCBs) by Gas Chromatography				Batch ID:	BC80068		Prepared: 03/02/2018 09:24		
Aroclor 1016	ND		33.0	ug/kg	1	3545	03/02/2018 18:01	AY	8082
Aroclor 1221	ND		67.0	ug/kg	1	3545	03/02/2018 18:01	AY	8082
Aroclor 1232	ND		33.0	ug/kg	1	3545	03/02/2018 18:01	AY	8082
Aroclor 1242	ND		33.0	ug/kg	1	3545	03/02/2018 18:01	AY	8082
Aroclor 1248	ND		33.0	ug/kg	1	3545	03/02/2018 18:01	AY	8082
Aroclor 1254	ND		33.0	ug/kg	1	3545	03/02/2018 18:01	AY	8082
Aroclor 1260	ND		33.0	ug/kg	1	3545	03/02/2018 18:01	AY	8082
Surrogate: Decachlorobiphenyl			*107 %*	*43-169*		3545	03/02/2018 18:01	AY	*8082*

Analytical Results

Client Sample ID: SB3A-5

Laboratory Sample ID: 1803012-16 (Solid)

Analyte	Result	Notes	PQL	Units	Dilution	Prep Method	Analyzed	Analyst	Method
Polychlorinated Biphenyls (PCBs) by Gas Chromatography				Batch ID:	BC80068		Prepared: 03/02/2018 09:24		
Aroclor 1016	ND		33.0	ug/kg	1	3545	03/02/2018 18:21	AY	8082
Aroclor 1221	ND		67.0	ug/kg	1	3545	03/02/2018 18:21	AY	8082
Aroclor 1232	ND		33.0	ug/kg	1	3545	03/02/2018 18:21	AY	8082
Aroclor 1242	ND		33.0	ug/kg	1	3545	03/02/2018 18:21	AY	8082
Aroclor 1248	ND		33.0	ug/kg	1	3545	03/02/2018 18:21	AY	8082
Aroclor 1254	ND		33.0	ug/kg	1	3545	03/02/2018 18:21	AY	8082
Aroclor 1260	ND		33.0	ug/kg	1	3545	03/02/2018 18:21	AY	8082
Surrogate: Decachlorobiphenyl			*105 %*	*43-169*		3545	03/02/2018 18:21	AY	*8082*

Analytical Results

Client Sample ID: SB6A-1

Laboratory Sample ID: 1803012-17 (Solid)

Analyte	Result	Notes	PQL	Units	Dilution	Prep Method	Analyzed	Analyst	Method
Total Mercury (CVAA)				Batch ID:	BC80138		Prepared: 03/06/2018 11:44		
Mercury	ND		0.0500	mg/kg	1	7471A	03/08/2018 11:48	LUV	7471A
Total ICP Metals				Batch ID:	BC80139		Prepared: 03/06/2018 11:48		
Antimony	ND		0.500	mg/kg	1	3050B	03/08/2018 12:34	LVE	SW846 6010B
Arsenic	**1.09**		0.250	mg/kg	1	3050B	03/08/2018 12:34	LVE	SW846 6010B
Barium	**113**		0.500	mg/kg	1	3050B	03/08/2018 12:34	LVE	SW846 6010B
Beryllium	ND		0.500	mg/kg	1	3050B	03/08/2018 12:34	LVE	SW846 6010B
Cadmium	**0.791**		0.500	mg/kg	1	3050B	03/08/2018 12:34	LVE	SW846 6010B
Chromium	**15.0**		0.500	mg/kg	1	3050B	03/08/2018 12:34	LVE	SW846 6010B

The results in this report apply to the samples analyzed in accordance with the chain of custody document. This analytical report must be reproduced in its entirety.

Wendy Lu, Laboratory Supervisor

American Scientific Laboratories, LLC
Environmental Testing Services
2520 N. San Fernando Road, LA CA 90065 Tel: (323) 223-9700 • Fax: (323) 223-9500

Rincon Consultants, Inc.	Project: 670 Mesquit St.	Work Order No: 1803012
180 North Ashwood Avenue	Project Number: 17-05318	**Reported:**
Ventura CA, 93003	Project Manager: Sarah Larese	03/09/2018 11:55

Analytical Results

Client Sample ID: SB6A-1

Laboratory Sample ID: 1803012-17 (Solid)

Analyte	Result	Notes	PQL	Units	Dilution	Prep Method	Analyzed	Analyst	Method
Total ICP Metals				Batch ID:	BC80139		Prepared: 03/06/2018 11:48		
Cobalt	**8.26**		0.500	mg/kg	1	3050B	03/08/2018 12:34	LVE	SW846 6010B
Copper	**15.1**		0.500	mg/kg	1	3050B	03/08/2018 12:34	LVE	SW846 6010B
Lead	**2.12**		0.250	mg/kg	1	3050B	03/08/2018 12:34	LVE	SW846 6010B
Molybdenum	ND		0.500	mg/kg	1	3050B	03/08/2018 12:34	LVE	SW846 6010B
Nickel	**9.07**		0.500	mg/kg	1	3050B	03/08/2018 12:34	LVE	SW846 6010B
Selenium	ND		0.500	mg/kg	1	3050B	03/08/2018 12:34	LVE	SW846 6010B
Silver	ND		0.500	mg/kg	1	3050B	03/08/2018 12:34	LVE	SW846 6010B
Thallium	ND		0.500	mg/kg	1	3050B	03/08/2018 12:34	LVE	SW846 6010B
Vanadium	**36.6**		0.500	mg/kg	1	3050B	03/08/2018 12:34	LVE	SW846 6010B
Zinc	**41.5**		0.500	mg/kg	1	3050B	03/08/2018 12:34	LVE	SW846 6010B
Volatile Organic Compounds				Batch ID:	BC80092		Prepared: 03/02/2018 10:30		
Acetone	ND		50.0	ug/kg	1	5035	03/03/2018 03:22	JOI	8260B
Benzene	ND		2.00	ug/kg	1	5035	03/03/2018 03:22	JOI	8260B
Bromobenzene	ND		10.0	ug/kg	1	5035	03/03/2018 03:22	JOI	8260B
Bromochloromethane	ND		10.0	ug/kg	1	5035	03/03/2018 03:22	JOI	8260B
Bromodichloromethane	ND		10.0	ug/kg	1	5035	03/03/2018 03:22	JOI	8260B
Bromoform	ND		50.0	ug/kg	1	5035	03/03/2018 03:22	JOI	8260B
Bromomethane	ND		30.0	ug/kg	1	5035	03/03/2018 03:22	JOI	8260B
2-Butanone	ND		50.0	ug/kg	1	5035	03/03/2018 03:22	JOI	8260B
n-Butylbenzene	ND		10.0	ug/kg	1	5035	03/03/2018 03:22	JOI	8260B
sec-Butylbenzene	ND		10.0	ug/kg	1	5035	03/03/2018 03:22	JOI	8260B
tert-Butylbenzene	ND		10.0	ug/kg	1	5035	03/03/2018 03:22	JOI	8260B
Carbon disulfide	ND		10.0	ug/kg	1	5035	03/03/2018 03:22	JOI	8260B
Carbon tetrachloride	ND		10.0	ug/kg	1	5035	03/03/2018 03:22	JOI	8260B
Chlorobenzene	ND		10.0	ug/kg	1	5035	03/03/2018 03:22	JOI	8260B
Chloroethane	ND		30.0	ug/kg	1	5035	03/03/2018 03:22	JOI	8260B
2-Chloroethylvinyl Ether	ND		50.0	ug/kg	1	5035	03/03/2018 03:22	JOI	8260B
Chloroform	ND		10.0	ug/kg	1	5035	03/03/2018 03:22	JOI	8260B
Chloromethane	ND		30.0	ug/kg	1	5035	03/03/2018 03:22	JOI	8260B
4-Chlorotoluene	ND		10.0	ug/kg	1	5035	03/03/2018 03:22	JOI	8260B
2-Chlorotoluene	ND		10.0	ug/kg	1	5035	03/03/2018 03:22	JOI	8260B
1,2-Dibromo-3-chloropropane	ND		50.0	ug/kg	1	5035	03/03/2018 03:22	JOI	8260B
Dibromochloromethane	ND		10.0	ug/kg	1	5035	03/03/2018 03:22	JOI	8260B
1,2-Dibromoethane	ND		10.0	ug/kg	1	5035	03/03/2018 03:22	JOI	8260B
Dibromomethane	ND		10.0	ug/kg	1	5035	03/03/2018 03:22	JOI	8260B
1,2-Dichlorobenzene	ND		10.0	ug/kg	1	5035	03/03/2018 03:22	JOI	8260B
1,3-Dichlorobenzene	ND		10.0	ug/kg	1	5035	03/03/2018 03:22	JOI	8260B
1,4-Dichlorobenzene	ND		10.0	ug/kg	1	5035	03/03/2018 03:22	JOI	8260B
Dichlorodifluoromethane	ND		30.0	ug/kg	1	5035	03/03/2018 03:22	JOI	8260B

The results in this report apply to the samples analyzed in accordance with the chain of custody document. This analytical report must be reproduced in its entirety.

Wendy Lu, Laboratory Supervisor

American Scientific Laboratories, LLC
Environmental Testing Services
2520 N. San Fernando Road, LA CA 90065 Tel: (323) 223-9700 • Fax: (323) 223-9500

Rincon Consultants, Inc.	Project: 670 Mesquit St.	Work Order No: 1803012
180 North Ashwood Avenue	Project Number: 17-05318	**Reported:**
Ventura CA, 93003	Project Manager: Sarah Larese	03/09/2018 11:55

Analytical Results

Client Sample ID: SB6A-1

Laboratory Sample ID: 1803012-17 (Solid)

Analyte	Result	Notes	PQL	Units	Dilution	Prep Method	Analyzed	Analyst	Method
Volatile Organic Compounds				Batch ID:	BC80092		Prepared: 03/02/2018 10:30		
1,1-Dichloroethane	ND		10.0	ug/kg	1	5035	03/03/2018 03:22	JOI	8260B
1,2-Dichloroethane	ND		10.0	ug/kg	1	5035	03/03/2018 03:22	JOI	8260B
1,1-Dichloroethene	ND		10.0	ug/kg	1	5035	03/03/2018 03:22	JOI	8260B
cis-1,2-Dichloroethene	ND		10.0	ug/kg	1	5035	03/03/2018 03:22	JOI	8260B
trans-1,2-Dichloroethene	ND		10.0	ug/kg	1	5035	03/03/2018 03:22	JOI	8260B
1,1-Dichloropropene	ND		10.0	ug/kg	1	5035	03/03/2018 03:22	JOI	8260B
1,2-Dichloropropane	ND		10.0	ug/kg	1	5035	03/03/2018 03:22	JOI	8260B
1,3-Dichloropropane	ND		10.0	ug/kg	1	5035	03/03/2018 03:22	JOI	8260B
2,2-Dichloropropane	ND		10.0	ug/kg	1	5035	03/03/2018 03:22	JOI	8260B
cis-1,3-Dichloropropene	ND		10.0	ug/kg	1	5035	03/03/2018 03:22	JOI	8260B
trans-1,3-Dichloropropene	ND		10.0	ug/kg	1	5035	03/03/2018 03:22	JOI	8260B
Ethylbenzene	ND		2.00	ug/kg	1	5035	03/03/2018 03:22	JOI	8260B
Hexachlorobutadiene	ND		30.0	ug/kg	1	5035	03/03/2018 03:22	JOI	8260B
2-Hexanone	ND		50.0	ug/kg	1	5035	03/03/2018 03:22	JOI	8260B
Isopropylbenzene	ND		10.0	ug/kg	1	5035	03/03/2018 03:22	JOI	8260B
p-Isopropyltoluene	ND		10.0	ug/kg	1	5035	03/03/2018 03:22	JOI	8260B
Methyl tert-Butyl Ether (MTBE)	ND		5.00	ug/kg	1	5035	03/03/2018 03:22	JOI	8260B
4-Methyl-2-pentanone (MIBK)	ND		50.0	ug/kg	1	5035	03/03/2018 03:22	JOI	8260B
Methylene chloride	ND		50.0	ug/kg	1	5035	03/03/2018 03:22	JOI	8260B
Naphthalene	ND		10.0	ug/kg	1	5035	03/03/2018 03:22	JOI	8260B
n-Propylbenzene	ND		10.0	ug/kg	1	5035	03/03/2018 03:22	JOI	8260B
Styrene	ND		10.0	ug/kg	1	5035	03/03/2018 03:22	JOI	8260B
1,1,1,2-Tetrachloroethane	ND		10.0	ug/kg	1	5035	03/03/2018 03:22	JOI	8260B
1,1,2,2-Tetrachloroethane	ND		10.0	ug/kg	1	5035	03/03/2018 03:22	JOI	8260B
Tetrachloroethene	ND		10.0	ug/kg	1	5035	03/03/2018 03:22	JOI	8260B
Toluene	ND		2.00	ug/kg	1	5035	03/03/2018 03:22	JOI	8260B
1,2,3-Trichlorobenzene	ND		10.0	ug/kg	1	5035	03/03/2018 03:22	JOI	8260B
1,2,4-Trichlorobenzene	ND		10.0	ug/kg	1	5035	03/03/2018 03:22	JOI	8260B
1,1,1-Trichloroethane	ND		10.0	ug/kg	1	5035	03/03/2018 03:22	JOI	8260B
1,1,2-Trichloroethane	ND		10.0	ug/kg	1	5035	03/03/2018 03:22	JOI	8260B
Trichloroethene	ND		10.0	ug/kg	1	5035	03/03/2018 03:22	JOI	8260B
Trichlorofluoromethane	ND		10.0	ug/kg	1	5035	03/03/2018 03:22	JOI	8260B
1,2,3-Trichloropropane	ND		10.0	ug/kg	1	5035	03/03/2018 03:22	JOI	8260B
1,2,4-Trimethylbenzene	ND		10.0	ug/kg	1	5035	03/03/2018 03:22	JOI	8260B
1,3,5- Trimethylbenzene	ND		10.0	ug/kg	1	5035	03/03/2018 03:22	JOI	8260B
Vinyl acetate	ND		50.0	ug/kg	1	5035	03/03/2018 03:22	JOI	8260B
Vinyl chloride	ND		30.0	ug/kg	1	5035	03/03/2018 03:22	JOI	8260B
m,p-Xylenes	ND		4.00	ug/kg	1	5035	03/03/2018 03:22	JOI	8260B
o-Xylene	ND		2.00	ug/kg	1	5035	03/03/2018 03:22	JOI	8260B

The results in this report apply to the samples analyzed in accordance with the chain of custody document. This analytical report must be reproduced in its entirety.

Wendy Lu, Laboratory Supervisor

American Scientific Laboratories, LLC
Environmental Testing Services
2520 N. San Fernando Road, LA CA 90065 Tel: (323) 223-9700 • Fax: (323) 223-9500

Rincon Consultants, Inc.	Project: 670 Mesquit St.	Work Order No: 1803012
180 North Ashwood Avenue	Project Number: 17-05318	**Reported:**
Ventura CA, 93003	Project Manager: Sarah Larese	03/09/2018 11:55

Analytical Results

Client Sample ID: SB6A-1

Laboratory Sample ID: 1803012-17 (Solid)

Analyte	Result	Notes	PQL	Units	Dilution	Prep Method	Analyzed	Analyst	Method
Volatile Organic Compounds				Batch ID: BC80092			Prepared: 03/02/2018 10:30		
Surrogate: 4-Bromofluorobenzene			*104 %*	*70-120*		5035	03/03/2018 03:22	JOI	*8260B*
Surrogate: Dibromofluoromethane			*108 %*	*70-120*		5035	03/03/2018 03:22	JOI	*8260B*
Surrogate: Toluene-d8			*93.4 %*	*70-120*		5035	03/03/2018 03:22	JOI	*8260B*
Semivolatile Organic Compounds				Batch ID: BC80067			Prepared: 03/02/2018 09:58		
Acenaphthene	ND		330	ug/kg	1	3545	03/02/2018 21:37	AY	8270C
Acenaphthylene	ND		330	ug/kg	1	3545	03/02/2018 21:37	AY	8270C
Anthracene	ND		330	ug/kg	1	3545	03/02/2018 21:37	AY	8270C
Benz(a)anthracene	ND		330	ug/kg	1	3545	03/02/2018 21:37	AY	8270C
Benzo (a) pyrene	ND		330	ug/kg	1	3545	03/02/2018 21:37	AY	8270C
Benzo (b) fluoranthene	ND		330	ug/kg	1	3545	03/02/2018 21:37	AY	8270C
Benzo (g,h,i) perylene	ND		330	ug/kg	1	3545	03/02/2018 21:37	AY	8270C
Benzo (k) fluoranthene	ND		330	ug/kg	1	3545	03/02/2018 21:37	AY	8270C
Benzoic acid	ND		1700	ug/kg	1	3545	03/02/2018 21:37	AY	8270C
Benzyl alcohol	ND		660	ug/kg	1	3545	03/02/2018 21:37	AY	8270C
Bis(2-chloroethoxy)methane	ND		330	ug/kg	1	3545	03/02/2018 21:37	AY	8270C
Bis(2-chloroethyl) ether	ND		330	ug/kg	1	3545	03/02/2018 21:37	AY	8270C
Bis(2-chloroisopropyl) ether	ND		330	ug/kg	1	3545	03/02/2018 21:37	AY	8270C
Bis(2-ethylhexyl) phthalate	ND		330	ug/kg	1	3545	03/02/2018 21:37	AY	8270C
4-Bromophenyl phenyl ether	ND		330	ug/kg	1	3545	03/02/2018 21:37	AY	8270C
Butyl benzyl phthalate	ND		330	ug/kg	1	3545	03/02/2018 21:37	AY	8270C
4-Chloro-3-methylphenol	ND		660	ug/kg	1	3545	03/02/2018 21:37	AY	8270C
4-Chloroaniline	ND		660	ug/kg	1	3545	03/02/2018 21:37	AY	8270C
2-Chloronaphthalene	ND		330	ug/kg	1	3545	03/02/2018 21:37	AY	8270C
2-Chlorophenol	ND		330	ug/kg	1	3545	03/02/2018 21:37	AY	8270C
4-Chlorophenyl phenyl ether	ND		330	ug/kg	1	3545	03/02/2018 21:37	AY	8270C
Chrysene	ND		330	ug/kg	1	3545	03/02/2018 21:37	AY	8270C
Di-n-butyl phthalate	ND		330	ug/kg	1	3545	03/02/2018 21:37	AY	8270C
Di-n-octyl phthalate	ND		330	ug/kg	1	3545	03/02/2018 21:37	AY	8270C
Dibenz (a,h) anthracene	ND		330	ug/kg	1	3545	03/02/2018 21:37	AY	8270C
Dibenzofuran	ND		330	ug/kg	1	3545	03/02/2018 21:37	AY	8270C
1,3-Dichlorobenzene	ND		330	ug/kg	1	3545	03/02/2018 21:37	AY	8270C
1,2-Dichlorobenzene	ND		330	ug/kg	1	3545	03/02/2018 21:37	AY	8270C
1,4-Dichlorobenzene	ND		330	ug/kg	1	3545	03/02/2018 21:37	AY	8270C
3,3´-Dichlorobenzidine	ND		660	ug/kg	1	3545	03/02/2018 21:37	AY	8270C
2,4-Dichlorophenol	ND		1700	ug/kg	1	3545	03/02/2018 21:37	AY	8270C
Diethyl phthalate	ND		330	ug/kg	1	3545	03/02/2018 21:37	AY	8270C
2,4-Dimethylphenol	ND		330	ug/kg	1	3545	03/02/2018 21:37	AY	8270C
Dimethyl phthalate	ND		330	ug/kg	1	3545	03/02/2018 21:37	AY	8270C
2,4-Dinitrophenol	ND		1700	ug/kg	1	3545	03/02/2018 21:37	AY	8270C

The results in this report apply to the samples analyzed in accordance with the chain of custody document. This analytical report must be reproduced in its entirety.

Wendy Lu, Laboratory Supervisor

American Scientific Laboratories, LLC
Environmental Testing Services
2520 N. San Fernando Road, LA CA 90065 Tel: (323) 223-9700 • Fax: (323) 223-9500

Rincon Consultants, Inc.	Project: 670 Mesquit St.	Work Order No: 1803012
180 North Ashwood Avenue	Project Number: 17-05318	**Reported:**
Ventura CA, 93003	Project Manager: Sarah Larese	03/09/2018 11:55

Analytical Results

Client Sample ID: SB6A-1

Laboratory Sample ID: 1803012-17 (Solid)

Analyte	Result	Notes	PQL	Units	Dilution	Prep Method	Analyzed	Analyst	Method
Semivolatile Organic Compounds				Batch ID:	BC80067		Prepared: 03/02/2018 09:58		
2,4-Dinitrotoluene	ND		330	ug/kg	1	3545	03/02/2018 21:37	AY	8270C
2,6-Dinitrotoluene	ND		330	ug/kg	1	3545	03/02/2018 21:37	AY	8270C
Fluoranthene	ND		330	ug/kg	1	3545	03/02/2018 21:37	AY	8270C
Fluorene	ND		330	ug/kg	1	3545	03/02/2018 21:37	AY	8270C
Hexachlorobenzene	ND		330	ug/kg	1	3545	03/02/2018 21:37	AY	8270C
Hexachlorobutadiene	ND		330	ug/kg	1	3545	03/02/2018 21:37	AY	8270C
Hexachlorocyclopentadiene	ND		660	ug/kg	1	3545	03/02/2018 21:37	AY	8270C
Hexachloroethane	ND		330	ug/kg	1	3545	03/02/2018 21:37	AY	8270C
Indeno (1,2,3-cd) pyrene	ND		330	ug/kg	1	3545	03/02/2018 21:37	AY	8270C
Isophorone	ND		330	ug/kg	1	3545	03/02/2018 21:37	AY	8270C
2-Methyl-4,6-dinitrophenol	ND		1700	ug/kg	1	3545	03/02/2018 21:37	AY	8270C
1-Methyl Naphthylene	ND		330	ug/kg	1	3545	03/02/2018 21:37	AY	8270C
2-Methylnaphthalene	ND		330	ug/kg	1	3545	03/02/2018 21:37	AY	8270C
2-Methylphenol	ND		330	ug/kg	1	3545	03/02/2018 21:37	AY	8270C
3/4-Methylphenol	ND		330	ug/kg	1	3545	03/02/2018 21:37	AY	8270C
N-Nitroso-di-n-propylamine	ND		330	ug/kg	1	3545	03/02/2018 21:37	AY	8270C
N-Nitrosodiphenylamine	ND		330	ug/kg	1	3545	03/02/2018 21:37	AY	8270C
Naphthalene	ND		330	ug/kg	1	3545	03/02/2018 21:37	AY	8270C
2-Nitroaniline	ND		1700	ug/kg	1	3545	03/02/2018 21:37	AY	8270C
3-Nitroaniline	ND		1700	ug/kg	1	3545	03/02/2018 21:37	AY	8270C
4-Nitroaniline	ND		1700	ug/kg	1	3545	03/02/2018 21:37	AY	8270C
Nitrobenzene	ND		330	ug/kg	1	3545	03/02/2018 21:37	AY	8270C
2-Nitrophenol	ND		330	ug/kg	1	3545	03/02/2018 21:37	AY	8270C
4-Nitrophenol	ND		1700	ug/kg	1	3545	03/02/2018 21:37	AY	8270C
Pentachlorophenol	ND		1700	ug/kg	1	3545	03/02/2018 21:37	AY	8270C
Phenanthrene	ND		330	ug/kg	1	3545	03/02/2018 21:37	AY	8270C
Phenol	ND		330	ug/kg	1	3545	03/02/2018 21:37	AY	8270C
Pyrene	ND		330	ug/kg	1	3545	03/02/2018 21:37	AY	8270C
1,2,4-Trichlorobenzene	ND		330	ug/kg	1	3545	03/02/2018 21:37	AY	8270C
2,4,5-Trichlorophenol	ND		330	ug/kg	1	3545	03/02/2018 21:37	AY	8270C
2,4,6-Trichlorophenol	ND		330	ug/kg	1	3545	03/02/2018 21:37	AY	8270C
Surrogate: 2-Fluorophenol			*75.8 %*		*21-105*	3545	03/02/2018 21:37	AY	*8270C*
Surrogate: Phenol-d6			*51.4 %*		*10-107*	3545	03/02/2018 21:37	AY	*8270C*
Surrogate: 2,4,6-Tribromophenol			*87.6 %*		*10-123*	3545	03/02/2018 21:37	AY	*8270C*
Surrogate: Nitrobenzene-d5			*59.2 %*		*35-114*	3545	03/02/2018 21:37	AY	*8270C*
Surrogate: 2-Fluorobiphenyl			*76.9 %*		*18-116*	3545	03/02/2018 21:37	AY	*8270C*
Surrogate: Terphenyl-d14			*79.5 %*		*33-141*	3545	03/02/2018 21:37	AY	*8270C*

The results in this report apply to the samples analyzed in accordance with the chain of custody document. This analytical report must be reproduced in its entirety.

Wendy Lu, Laboratory Supervisor

American Scientific Laboratories, LLC
Environmental Testing Services
2520 N. San Fernando Road, LA CA 90065 Tel: (323) 223-9700 • Fax: (323) 223-9500

Rincon Consultants, Inc.	Project: 670 Mesquit St.	Work Order No: 1803012
180 North Ashwood Avenue	Project Number: 17-05318	**Reported:**
Ventura CA, 93003	Project Manager: Sarah Larese	03/09/2018 11:55

Analytical Results

Client Sample ID: SB6A-5

Laboratory Sample ID: 1803012-18 (Solid)

Analyte	Result	Notes	PQL	Units	Dilution	Prep Method	Analyzed	Analyst	Method
Total Mercury (CVAA)				Batch ID:	BC80138		Prepared: 03/06/2018 11:44		
Mercury	ND		0.0500	mg/kg	1	7471A	03/08/2018 11:51	LUV	7471A
Total ICP Metals				Batch ID:	BC80139		Prepared: 03/06/2018 11:48		
Antimony	ND		0.500	mg/kg	1	3050B	03/08/2018 12:37	LVE	SW846 6010B
Arsenic	**0.635**		0.250	mg/kg	1	3050B	03/08/2018 12:37	LVE	SW846 6010B
Barium	**117**		0.500	mg/kg	1	3050B	03/08/2018 12:37	LVE	SW846 6010B
Beryllium	ND		0.500	mg/kg	1	3050B	03/08/2018 12:37	LVE	SW846 6010B
Cadmium	**0.764**		0.500	mg/kg	1	3050B	03/08/2018 12:37	LVE	SW846 6010B
Chromium	**14.7**		0.500	mg/kg	1	3050B	03/08/2018 12:37	LVE	SW846 6010B
Cobalt	**7.76**		0.500	mg/kg	1	3050B	03/08/2018 12:37	LVE	SW846 6010B
Copper	**14.0**		0.500	mg/kg	1	3050B	03/08/2018 12:37	LVE	SW846 6010B
Lead	**1.92**		0.250	mg/kg	1	3050B	03/08/2018 12:37	LVE	SW846 6010B
Molybdenum	ND		0.500	mg/kg	1	3050B	03/08/2018 12:37	LVE	SW846 6010B
Nickel	**9.13**		0.500	mg/kg	1	3050B	03/08/2018 12:37	LVE	SW846 6010B
Selenium	ND		0.500	mg/kg	1	3050B	03/08/2018 12:37	LVE	SW846 6010B
Silver	ND		0.500	mg/kg	1	3050B	03/08/2018 12:37	LVE	SW846 6010B
Thallium	ND		0.500	mg/kg	1	3050B	03/08/2018 12:37	LVE	SW846 6010B
Vanadium	**34.6**		0.500	mg/kg	1	3050B	03/08/2018 12:37	LVE	SW846 6010B
Zinc	**41.6**		0.500	mg/kg	1	3050B	03/08/2018 12:37	LVE	SW846 6010B
Volatile Organic Compounds				Batch ID:	BC80092		Prepared: 03/02/2018 10:30		
Acetone	ND		50.0	ug/kg	1	5035	03/03/2018 03:47	JOI	8260B
Benzene	ND		2.00	ug/kg	1	5035	03/03/2018 03:47	JOI	8260B
Bromobenzene	ND		10.0	ug/kg	1	5035	03/03/2018 03:47	JOI	8260B
Bromochloromethane	ND		10.0	ug/kg	1	5035	03/03/2018 03:47	JOI	8260B
Bromodichloromethane	ND		10.0	ug/kg	1	5035	03/03/2018 03:47	JOI	8260B
Bromoform	ND		50.0	ug/kg	1	5035	03/03/2018 03:47	JOI	8260B
Bromomethane	ND		30.0	ug/kg	1	5035	03/03/2018 03:47	JOI	8260B
2-Butanone	ND		50.0	ug/kg	1	5035	03/03/2018 03:47	JOI	8260B
n-Butylbenzene	ND		10.0	ug/kg	1	5035	03/03/2018 03:47	JOI	8260B
sec-Butylbenzene	ND		10.0	ug/kg	1	5035	03/03/2018 03:47	JOI	8260B
tert-Butylbenzene	ND		10.0	ug/kg	1	5035	03/03/2018 03:47	JOI	8260B
Carbon disulfide	ND		10.0	ug/kg	1	5035	03/03/2018 03:47	JOI	8260B
Carbon tetrachloride	ND		10.0	ug/kg	1	5035	03/03/2018 03:47	JOI	8260B
Chlorobenzene	ND		10.0	ug/kg	1	5035	03/03/2018 03:47	JOI	8260B
Chloroethane	ND		30.0	ug/kg	1	5035	03/03/2018 03:47	JOI	8260B
2-Chloroethylvinyl Ether	ND		50.0	ug/kg	1	5035	03/03/2018 03:47	JOI	8260B
Chloroform	ND		10.0	ug/kg	1	5035	03/03/2018 03:47	JOI	8260B
Chloromethane	ND		30.0	ug/kg	1	5035	03/03/2018 03:47	JOI	8260B
4-Chlorotoluene	ND		10.0	ug/kg	1	5035	03/03/2018 03:47	JOI	8260B

The results in this report apply to the samples analyzed in accordance with the chain of custody document. This analytical report must be reproduced in its entirety.

Wendy Lu, Laboratory Supervisor

American Scientific Laboratories, LLC
Environmental Testing Services
2520 N. San Fernando Road, LA CA 90065 Tel: (323) 223-9700 • Fax: (323) 223-9500

Rincon Consultants, Inc.	Project: 670 Mesquit St.	Work Order No: 1803012
180 North Ashwood Avenue	Project Number: 17-05318	**Reported:**
Ventura CA, 93003	Project Manager: Sarah Larese	03/09/2018 11:55

Analytical Results

Client Sample ID: SB6A-5

Laboratory Sample ID: 1803012-18 (Solid)

Analyte	Result	Notes	PQL	Units	Dilution	Prep Method	Analyzed	Analyst	Method
Volatile Organic Compounds				Batch ID:	BC80092		Prepared: 03/02/2018 10:30		
2-Chlorotoluene	ND		10.0	ug/kg	1	5035	03/03/2018 03:47	JOI	8260B
1,2-Dibromo-3-chloropropane	ND		50.0	ug/kg	1	5035	03/03/2018 03:47	JOI	8260B
Dibromochloromethane	ND		10.0	ug/kg	1	5035	03/03/2018 03:47	JOI	8260B
1,2-Dibromoethane	ND		10.0	ug/kg	1	5035	03/03/2018 03:47	JOI	8260B
Dibromomethane	ND		10.0	ug/kg	1	5035	03/03/2018 03:47	JOI	8260B
1,2-Dichlorobenzene	ND		10.0	ug/kg	1	5035	03/03/2018 03:47	JOI	8260B
1,3-Dichlorobenzene	ND		10.0	ug/kg	1	5035	03/03/2018 03:47	JOI	8260B
1,4-Dichlorobenzene	ND		10.0	ug/kg	1	5035	03/03/2018 03:47	JOI	8260B
Dichlorodifluoromethane	ND		30.0	ug/kg	1	5035	03/03/2018 03:47	JOI	8260B
1,1-Dichloroethane	ND		10.0	ug/kg	1	5035	03/03/2018 03:47	JOI	8260B
1,2-Dichloroethane	ND		10.0	ug/kg	1	5035	03/03/2018 03:47	JOI	8260B
1,1-Dichloroethene	ND		10.0	ug/kg	1	5035	03/03/2018 03:47	JOI	8260B
cis-1,2-Dichloroethene	ND		10.0	ug/kg	1	5035	03/03/2018 03:47	JOI	8260B
trans-1,2-Dichloroethene	ND		10.0	ug/kg	1	5035	03/03/2018 03:47	JOI	8260B
1,1-Dichloropropene	ND		10.0	ug/kg	1	5035	03/03/2018 03:47	JOI	8260B
1,2-Dichloropropane	ND		10.0	ug/kg	1	5035	03/03/2018 03:47	JOI	8260B
1,3-Dichloropropane	ND		10.0	ug/kg	1	5035	03/03/2018 03:47	JOI	8260B
2,2-Dichloropropane	ND		10.0	ug/kg	1	5035	03/03/2018 03:47	JOI	8260B
cis-1,3-Dichloropropene	ND		10.0	ug/kg	1	5035	03/03/2018 03:47	JOI	8260B
trans-1,3-Dichloropropene	ND		10.0	ug/kg	1	5035	03/03/2018 03:47	JOI	8260B
Ethylbenzene	ND		2.00	ug/kg	1	5035	03/03/2018 03:47	JOI	8260B
Hexachlorobutadiene	ND		30.0	ug/kg	1	5035	03/03/2018 03:47	JOI	8260B
2-Hexanone	ND		50.0	ug/kg	1	5035	03/03/2018 03:47	JOI	8260B
Isopropylbenzene	ND		10.0	ug/kg	1	5035	03/03/2018 03:47	JOI	8260B
p-Isopropyltoluene	ND		10.0	ug/kg	1	5035	03/03/2018 03:47	JOI	8260B
Methyl tert-Butyl Ether (MTBE)	ND		5.00	ug/kg	1	5035	03/03/2018 03:47	JOI	8260B
4-Methyl-2-pentanone (MIBK)	ND		50.0	ug/kg	1	5035	03/03/2018 03:47	JOI	8260B
Methylene chloride	ND		50.0	ug/kg	1	5035	03/03/2018 03:47	JOI	8260B
Naphthalene	ND		10.0	ug/kg	1	5035	03/03/2018 03:47	JOI	8260B
n-Propylbenzene	ND		10.0	ug/kg	1	5035	03/03/2018 03:47	JOI	8260B
Styrene	ND		10.0	ug/kg	1	5035	03/03/2018 03:47	JOI	8260B
1,1,1,2-Tetrachloroethane	ND		10.0	ug/kg	1	5035	03/03/2018 03:47	JOI	8260B
1,1,2,2-Tetrachloroethane	ND		10.0	ug/kg	1	5035	03/03/2018 03:47	JOI	8260B
Tetrachloroethene	ND		10.0	ug/kg	1	5035	03/03/2018 03:47	JOI	8260B
Toluene	ND		2.00	ug/kg	1	5035	03/03/2018 03:47	JOI	8260B
1,2,3-Trichlorobenzene	ND		10.0	ug/kg	1	5035	03/03/2018 03:47	JOI	8260B
1,2,4-Trichlorobenzene	ND		10.0	ug/kg	1	5035	03/03/2018 03:47	JOI	8260B
1,1,1-Trichloroethane	ND		10.0	ug/kg	1	5035	03/03/2018 03:47	JOI	8260B
1,1,2-Trichloroethane	ND		10.0	ug/kg	1	5035	03/03/2018 03:47	JOI	8260B
Trichloroethene	ND		10.0	ug/kg	1	5035	03/03/2018 03:47	JOI	8260B

The results in this report apply to the samples analyzed in accordance with the chain of custody document. This analytical report must be reproduced in its entirety.

Wendy Lu, Laboratory Supervisor

American Scientific Laboratories, LLC
Environmental Testing Services
2520 N. San Fernando Road, LA CA 90065 Tel: (323) 223-9700 • Fax: (323) 223-9500

Rincon Consultants, Inc.	Project: 670 Mesquit St.	Work Order No: 1803012
180 North Ashwood Avenue	Project Number: 17-05318	**Reported:**
Ventura CA, 93003	Project Manager: Sarah Larese	03/09/2018 11:55

Analytical Results

Client Sample ID: SB6A-5

Laboratory Sample ID: 1803012-18 (Solid)

Analyte	Result	Notes	PQL	Units	Dilution	Prep Method	Analyzed	Analyst	Method
Volatile Organic Compounds				Batch ID:	BC80092		Prepared: 03/02/2018 10:30		
Trichlorofluoromethane	ND		10.0	ug/kg	1	5035	03/03/2018 03:47	JOI	8260B
1,2,3-Trichloropropane	ND		10.0	ug/kg	1	5035	03/03/2018 03:47	JOI	8260B
1,2,4-Trimethylbenzene	ND		10.0	ug/kg	1	5035	03/03/2018 03:47	JOI	8260B
1,3,5- Trimethylbenzene	ND		10.0	ug/kg	1	5035	03/03/2018 03:47	JOI	8260B
Vinyl acetate	ND		50.0	ug/kg	1	5035	03/03/2018 03:47	JOI	8260B
Vinyl chloride	ND		30.0	ug/kg	1	5035	03/03/2018 03:47	JOI	8260B
m,p-Xylenes	ND		4.00	ug/kg	1	5035	03/03/2018 03:47	JOI	8260B
o-Xylene	ND		2.00	ug/kg	1	5035	03/03/2018 03:47	JOI	8260B
Surrogate: 4-Bromofluorobenzene			*102 %*		*70-120*	5035	03/03/2018 03:47	JOI	*8260B*
Surrogate: Dibromofluoromethane			*110 %*		*70-120*	5035	03/03/2018 03:47	JOI	*8260B*
Surrogate: Toluene-d8			*93.5 %*		*70-120*	5035	03/03/2018 03:47	JOI	*8260B*
Semivolatile Organic Compounds				Batch ID:	BC80067		Prepared: 03/02/2018 09:58		
Acenaphthene	ND		330	ug/kg	1	3545	03/02/2018 22:12	AY	8270C
Acenaphthylene	ND		330	ug/kg	1	3545	03/02/2018 22:12	AY	8270C
Anthracene	ND		330	ug/kg	1	3545	03/02/2018 22:12	AY	8270C
Benz(a)anthracene	ND		330	ug/kg	1	3545	03/02/2018 22:12	AY	8270C
Benzo (a) pyrene	ND		330	ug/kg	1	3545	03/02/2018 22:12	AY	8270C
Benzo (b) fluoranthene	ND		330	ug/kg	1	3545	03/02/2018 22:12	AY	8270C
Benzo (g,h,i) perylene	ND		330	ug/kg	1	3545	03/02/2018 22:12	AY	8270C
Benzo (k) fluoranthene	ND		330	ug/kg	1	3545	03/02/2018 22:12	AY	8270C
Benzoic acid	ND		1700	ug/kg	1	3545	03/02/2018 22:12	AY	8270C
Benzyl alcohol	ND		660	ug/kg	1	3545	03/02/2018 22:12	AY	8270C
Bis(2-chloroethoxy)methane	ND		330	ug/kg	1	3545	03/02/2018 22:12	AY	8270C
Bis(2-chloroethyl) ether	ND		330	ug/kg	1	3545	03/02/2018 22:12	AY	8270C
Bis(2-chloroisopropyl) ether	ND		330	ug/kg	1	3545	03/02/2018 22:12	AY	8270C
Bis(2-ethylhexyl) phthalate	ND		330	ug/kg	1	3545	03/02/2018 22:12	AY	8270C
4-Bromophenyl phenyl ether	ND		330	ug/kg	1	3545	03/02/2018 22:12	AY	8270C
Butyl benzyl phthalate	ND		330	ug/kg	1	3545	03/02/2018 22:12	AY	8270C
4-Chloro-3-methylphenol	ND		660	ug/kg	1	3545	03/02/2018 22:12	AY	8270C
4-Chloroaniline	ND		660	ug/kg	1	3545	03/02/2018 22:12	AY	8270C
2-Chloronaphthalene	ND		330	ug/kg	1	3545	03/02/2018 22:12	AY	8270C
2-Chlorophenol	ND		330	ug/kg	1	3545	03/02/2018 22:12	AY	8270C
4-Chlorophenyl phenyl ether	ND		330	ug/kg	1	3545	03/02/2018 22:12	AY	8270C
Chrysene	ND		330	ug/kg	1	3545	03/02/2018 22:12	AY	8270C
Di-n-butyl phthalate	ND		330	ug/kg	1	3545	03/02/2018 22:12	AY	8270C
Di-n-octyl phthalate	ND		330	ug/kg	1	3545	03/02/2018 22:12	AY	8270C
Dibenz (a,h) anthracene	ND		330	ug/kg	1	3545	03/02/2018 22:12	AY	8270C
Dibenzofuran	ND		330	ug/kg	1	3545	03/02/2018 22:12	AY	8270C
1,3-Dichlorobenzene	ND		330	ug/kg	1	3545	03/02/2018 22:12	AY	8270C

The results in this report apply to the samples analyzed in accordance with the chain of custody document. This analytical report must be reproduced in its entirety.

Wendy Lu, Laboratory Supervisor

American Scientific Laboratories, LLC
Environmental Testing Services
2520 N. San Fernando Road, LA CA 90065 Tel: (323) 223-9700 • Fax: (323) 223-9500

Rincon Consultants, Inc.	Project: 670 Mesquit St.	Work Order No: 1803012
180 North Ashwood Avenue	Project Number: 17-05318	**Reported:**
Ventura CA, 93003	Project Manager: Sarah Larese	03/09/2018 11:55

Analytical Results

Client Sample ID: SB6A-5

Laboratory Sample ID: 1803012-18 (Solid)

Analyte	Result	Notes	PQL	Units	Dilution	Prep Method	Analyzed	Analyst	Method
Semivolatile Organic Compounds				Batch ID:	BC80067		Prepared: 03/02/2018 09:58		
1,2-Dichlorobenzene	ND		330	ug/kg	1	3545	03/02/2018 22:12	AY	8270C
1,4-Dichlorobenzene	ND		330	ug/kg	1	3545	03/02/2018 22:12	AY	8270C
3,3´-Dichlorobenzidine	ND		660	ug/kg	1	3545	03/02/2018 22:12	AY	8270C
2,4-Dichlorophenol	ND		1700	ug/kg	1	3545	03/02/2018 22:12	AY	8270C
Diethyl phthalate	ND		330	ug/kg	1	3545	03/02/2018 22:12	AY	8270C
2,4-Dimethylphenol	ND		330	ug/kg	1	3545	03/02/2018 22:12	AY	8270C
Dimethyl phthalate	ND		330	ug/kg	1	3545	03/02/2018 22:12	AY	8270C
2,4-Dinitrophenol	ND		1700	ug/kg	1	3545	03/02/2018 22:12	AY	8270C
2,4-Dinitrotoluene	ND		330	ug/kg	1	3545	03/02/2018 22:12	AY	8270C
2,6-Dinitrotoluene	ND		330	ug/kg	1	3545	03/02/2018 22:12	AY	8270C
Fluoranthene	ND		330	ug/kg	1	3545	03/02/2018 22:12	AY	8270C
Fluorene	ND		330	ug/kg	1	3545	03/02/2018 22:12	AY	8270C
Hexachlorobenzene	ND		330	ug/kg	1	3545	03/02/2018 22:12	AY	8270C
Hexachlorobutadiene	ND		330	ug/kg	1	3545	03/02/2018 22:12	AY	8270C
Hexachlorocyclopentadiene	ND		660	ug/kg	1	3545	03/02/2018 22:12	AY	8270C
Hexachloroethane	ND		330	ug/kg	1	3545	03/02/2018 22:12	AY	8270C
Indeno (1,2,3-cd) pyrene	ND		330	ug/kg	1	3545	03/02/2018 22:12	AY	8270C
Isophorone	ND		330	ug/kg	1	3545	03/02/2018 22:12	AY	8270C
2-Methyl-4,6-dinitrophenol	ND		1700	ug/kg	1	3545	03/02/2018 22:12	AY	8270C
1-Methyl Naphthylene	ND		330	ug/kg	1	3545	03/02/2018 22:12	AY	8270C
2-Methylnaphthalene	ND		330	ug/kg	1	3545	03/02/2018 22:12	AY	8270C
2-Methylphenol	ND		330	ug/kg	1	3545	03/02/2018 22:12	AY	8270C
3/4-Methylphenol	ND		330	ug/kg	1	3545	03/02/2018 22:12	AY	8270C
N-Nitroso-di-n-propylamine	ND		330	ug/kg	1	3545	03/02/2018 22:12	AY	8270C
N-Nitrosodiphenylamine	ND		330	ug/kg	1	3545	03/02/2018 22:12	AY	8270C
Naphthalene	ND		330	ug/kg	1	3545	03/02/2018 22:12	AY	8270C
2-Nitroaniline	ND		1700	ug/kg	1	3545	03/02/2018 22:12	AY	8270C
3-Nitroaniline	ND		1700	ug/kg	1	3545	03/02/2018 22:12	AY	8270C
4-Nitroaniline	ND		1700	ug/kg	1	3545	03/02/2018 22:12	AY	8270C
Nitrobenzene	ND		330	ug/kg	1	3545	03/02/2018 22:12	AY	8270C
2-Nitrophenol	ND		330	ug/kg	1	3545	03/02/2018 22:12	AY	8270C
4-Nitrophenol	ND		1700	ug/kg	1	3545	03/02/2018 22:12	AY	8270C
Pentachlorophenol	ND		1700	ug/kg	1	3545	03/02/2018 22:12	AY	8270C
Phenanthrene	ND		330	ug/kg	1	3545	03/02/2018 22:12	AY	8270C
Phenol	ND		330	ug/kg	1	3545	03/02/2018 22:12	AY	8270C
Pyrene	ND		330	ug/kg	1	3545	03/02/2018 22:12	AY	8270C
1,2,4-Trichlorobenzene	ND		330	ug/kg	1	3545	03/02/2018 22:12	AY	8270C
2,4,5-Trichlorophenol	ND		330	ug/kg	1	3545	03/02/2018 22:12	AY	8270C
2,4,6-Trichlorophenol	ND		330	ug/kg	1	3545	03/02/2018 22:12	AY	8270C

The results in this report apply to the samples analyzed in accordance with the chain of custody document. This analytical report must be reproduced in its entirety.

Wendy Lu, Laboratory Supervisor

American Scientific Laboratories, LLC
Environmental Testing Services
2520 N. San Fernando Road, LA CA 90065 Tel: (323) 223-9700 • Fax: (323) 223-9500

Rincon Consultants, Inc.	Project: 670 Mesquit St.	Work Order No: 1803012
180 North Ashwood Avenue	Project Number: 17-05318	**Reported:**
Ventura CA, 93003	Project Manager: Sarah Larese	03/09/2018 11:55

Analytical Results

Client Sample ID: SB6A-5

Laboratory Sample ID: 1803012-18 (Solid)

Analyte	Result	Notes	PQL	Units	Dilution	Prep Method	Analyzed	Analyst	Method
Semivolatile Organic Compounds				Batch ID:	BC80067		Prepared: 03/02/2018 09:58		
Surrogate: 2-Fluorophenol			*74.9 %*	*21-105*		3545	03/02/2018 22:12	AY	*8270C*
Surrogate: Phenol-d6			*50.7 %*	*10-107*		3545	03/02/2018 22:12	AY	*8270C*
Surrogate: 2,4,6-Tribromophenol			*79.1 %*	*10-123*		3545	03/02/2018 22:12	AY	*8270C*
Surrogate: Nitrobenzene-d5			*65.0 %*	*35-114*		3545	03/02/2018 22:12	AY	*8270C*
Surrogate: 2-Fluorobiphenyl			*73.0 %*	*18-116*		3545	03/02/2018 22:12	AY	*8270C*
Surrogate: Terphenyl-d14			*93.5 %*	*33-141*		3545	03/02/2018 22:12	AY	*8270C*

Analytical Results

Client Sample ID: SB6B-1

Laboratory Sample ID: 1803012-19 (Solid)

Analyte	Result	Notes	PQL	Units	Dilution	Prep Method	Analyzed	Analyst	Method
Total Mercury (CVAA)				Batch ID:	BC80138		Prepared: 03/06/2018 11:44		
Mercury	ND		0.0500	mg/kg	1	7471A	03/08/2018 11:54	LUV	7471A
Total ICP Metals				Batch ID:	BC80139		Prepared: 03/06/2018 11:48		
Antimony	ND		0.500	mg/kg	1	3050B	03/08/2018 12:39	LVE	SW846 6010B
Arsenic	**0.881**		0.250	mg/kg	1	3050B	03/08/2018 12:39	LVE	SW846 6010B
Barium	**78.8**		0.500	mg/kg	1	3050B	03/08/2018 12:39	LVE	SW846 6010B
Beryllium	ND		0.500	mg/kg	1	3050B	03/08/2018 12:39	LVE	SW846 6010B
Cadmium	**0.584**		0.500	mg/kg	1	3050B	03/08/2018 12:39	LVE	SW846 6010B
Chromium	**11.2**		0.500	mg/kg	1	3050B	03/08/2018 12:39	LVE	SW846 6010B
Cobalt	**6.17**		0.500	mg/kg	1	3050B	03/08/2018 12:39	LVE	SW846 6010B
Copper	**9.87**		0.500	mg/kg	1	3050B	03/08/2018 12:39	LVE	SW846 6010B
Lead	**1.63**		0.250	mg/kg	1	3050B	03/08/2018 12:39	LVE	SW846 6010B
Molybdenum	ND		0.500	mg/kg	1	3050B	03/08/2018 12:39	LVE	SW846 6010B
Nickel	**6.37**		0.500	mg/kg	1	3050B	03/08/2018 12:39	LVE	SW846 6010B
Selenium	ND		0.500	mg/kg	1	3050B	03/08/2018 12:39	LVE	SW846 6010B
Silver	ND		0.500	mg/kg	1	3050B	03/08/2018 12:39	LVE	SW846 6010B
Thallium	ND		0.500	mg/kg	1	3050B	03/08/2018 12:39	LVE	SW846 6010B
Vanadium	**31.7**		0.500	mg/kg	1	3050B	03/08/2018 12:39	LVE	SW846 6010B
Zinc	**33.6**		0.500	mg/kg	1	3050B	03/08/2018 12:39	LVE	SW846 6010B
Volatile Organic Compounds				Batch ID:	BC80092		Prepared: 03/02/2018 10:30		
Acetone	ND		50.0	ug/kg	1	5035	03/03/2018 04:12	JOI	8260B
Benzene	ND		2.00	ug/kg	1	5035	03/03/2018 04:12	JOI	8260B
Bromobenzene	ND		10.0	ug/kg	1	5035	03/03/2018 04:12	JOI	8260B
Bromochloromethane	ND		10.0	ug/kg	1	5035	03/03/2018 04:12	JOI	8260B
Bromodichloromethane	ND		10.0	ug/kg	1	5035	03/03/2018 04:12	JOI	8260B
Bromoform	ND		50.0	ug/kg	1	5035	03/03/2018 04:12	JOI	8260B

The results in this report apply to the samples analyzed in accordance with the chain of custody document. This analytical report must be reproduced in its entirety.

Wendy Lu, Laboratory Supervisor

American Scientific Laboratories, LLC
Environmental Testing Services
2520 N. San Fernando Road, LA CA 90065 Tel: (323) 223-9700 • Fax: (323) 223-9500

Rincon Consultants, Inc.	Project: 670 Mesquit St.	Work Order No: 1803012
180 North Ashwood Avenue	Project Number: 17-05318	**Reported:**
Ventura CA, 93003	Project Manager: Sarah Larese	03/09/2018 11:55

Analytical Results

Client Sample ID: SB6B-1

Laboratory Sample ID: 1803012-19 (Solid)

Analyte	Result	Notes	PQL	Units	Dilution	Prep Method	Analyzed	Analyst	Method
Volatile Organic Compounds				Batch ID:	BC80092		Prepared: 03/02/2018 10:30		
Bromomethane	ND		30.0	ug/kg	1	5035	03/03/2018 04:12	JOI	8260B
2-Butanone	ND		50.0	ug/kg	1	5035	03/03/2018 04:12	JOI	8260B
n-Butylbenzene	ND		10.0	ug/kg	1	5035	03/03/2018 04:12	JOI	8260B
sec-Butylbenzene	ND		10.0	ug/kg	1	5035	03/03/2018 04:12	JOI	8260B
tert-Butylbenzene	ND		10.0	ug/kg	1	5035	03/03/2018 04:12	JOI	8260B
Carbon disulfide	ND		10.0	ug/kg	1	5035	03/03/2018 04:12	JOI	8260B
Carbon tetrachloride	ND		10.0	ug/kg	1	5035	03/03/2018 04:12	JOI	8260B
Chlorobenzene	ND		10.0	ug/kg	1	5035	03/03/2018 04:12	JOI	8260B
Chloroethane	ND		30.0	ug/kg	1	5035	03/03/2018 04:12	JOI	8260B
2-Chloroethylvinyl Ether	ND		50.0	ug/kg	1	5035	03/03/2018 04:12	JOI	8260B
Chloroform	ND		10.0	ug/kg	1	5035	03/03/2018 04:12	JOI	8260B
Chloromethane	ND		30.0	ug/kg	1	5035	03/03/2018 04:12	JOI	8260B
4-Chlorotoluene	ND		10.0	ug/kg	1	5035	03/03/2018 04:12	JOI	8260B
2-Chlorotoluene	ND		10.0	ug/kg	1	5035	03/03/2018 04:12	JOI	8260B
1,2-Dibromo-3-chloropropane	ND		50.0	ug/kg	1	5035	03/03/2018 04:12	JOI	8260B
Dibromochloromethane	ND		10.0	ug/kg	1	5035	03/03/2018 04:12	JOI	8260B
1,2-Dibromoethane	ND		10.0	ug/kg	1	5035	03/03/2018 04:12	JOI	8260B
Dibromomethane	ND		10.0	ug/kg	1	5035	03/03/2018 04:12	JOI	8260B
1,2-Dichlorobenzene	ND		10.0	ug/kg	1	5035	03/03/2018 04:12	JOI	8260B
1,3-Dichlorobenzene	ND		10.0	ug/kg	1	5035	03/03/2018 04:12	JOI	8260B
1,4-Dichlorobenzene	ND		10.0	ug/kg	1	5035	03/03/2018 04:12	JOI	8260B
Dichlorodifluoromethane	ND		30.0	ug/kg	1	5035	03/03/2018 04:12	JOI	8260B
1,1-Dichloroethane	ND		10.0	ug/kg	1	5035	03/03/2018 04:12	JOI	8260B
1,2-Dichloroethane	ND		10.0	ug/kg	1	5035	03/03/2018 04:12	JOI	8260B
1,1-Dichloroethene	ND		10.0	ug/kg	1	5035	03/03/2018 04:12	JOI	8260B
cis-1,2-Dichloroethene	ND		10.0	ug/kg	1	5035	03/03/2018 04:12	JOI	8260B
trans-1,2-Dichloroethene	ND		10.0	ug/kg	1	5035	03/03/2018 04:12	JOI	8260B
1,1-Dichloropropene	ND		10.0	ug/kg	1	5035	03/03/2018 04:12	JOI	8260B
1,2-Dichloropropane	ND		10.0	ug/kg	1	5035	03/03/2018 04:12	JOI	8260B
1,3-Dichloropropane	ND		10.0	ug/kg	1	5035	03/03/2018 04:12	JOI	8260B
2,2-Dichloropropane	ND		10.0	ug/kg	1	5035	03/03/2018 04:12	JOI	8260B
cis-1,3-Dichloropropene	ND		10.0	ug/kg	1	5035	03/03/2018 04:12	JOI	8260B
trans-1,3-Dichloropropene	ND		10.0	ug/kg	1	5035	03/03/2018 04:12	JOI	8260B
Ethylbenzene	ND		2.00	ug/kg	1	5035	03/03/2018 04:12	JOI	8260B
Hexachlorobutadiene	ND		30.0	ug/kg	1	5035	03/03/2018 04:12	JOI	8260B
2-Hexanone	ND		50.0	ug/kg	1	5035	03/03/2018 04:12	JOI	8260B
Isopropylbenzene	ND		10.0	ug/kg	1	5035	03/03/2018 04:12	JOI	8260B
p-Isopropyltoluene	ND		10.0	ug/kg	1	5035	03/03/2018 04:12	JOI	8260B
Methyl tert-Butyl Ether (MTBE)	ND		5.00	ug/kg	1	5035	03/03/2018 04:12	JOI	8260B
4-Methyl-2-pentanone (MIBK)	ND		50.0	ug/kg	1	5035	03/03/2018 04:12	JOI	8260B

The results in this report apply to the samples analyzed in accordance with the chain of custody document. This analytical report must be reproduced in its entirety.

Wendy Lu, Laboratory Supervisor

American Scientific Laboratories, LLC
Environmental Testing Services
2520 N. San Fernando Road, LA CA 90065 Tel: (323) 223-9700 • Fax: (323) 223-9500

Rincon Consultants, Inc.	Project: 670 Mesquit St.	Work Order No: 1803012
180 North Ashwood Avenue	Project Number: 17-05318	**Reported:**
Ventura CA, 93003	Project Manager: Sarah Larese	03/09/2018 11:55

Analytical Results

Client Sample ID: SB6B-1

Laboratory Sample ID: 1803012-19 (Solid)

Analyte	Result	Notes	PQL	Units	Dilution	Prep Method	Analyzed	Analyst	Method
Volatile Organic Compounds				Batch ID:	BC80092		Prepared: 03/02/2018 10:30		
Methylene chloride	ND		50.0	ug/kg	1	5035	03/03/2018 04:12	JOI	8260B
Naphthalene	ND		10.0	ug/kg	1	5035	03/03/2018 04:12	JOI	8260B
n-Propylbenzene	ND		10.0	ug/kg	1	5035	03/03/2018 04:12	JOI	8260B
Styrene	ND		10.0	ug/kg	1	5035	03/03/2018 04:12	JOI	8260B
1,1,1,2-Tetrachloroethane	ND		10.0	ug/kg	1	5035	03/03/2018 04:12	JOI	8260B
1,1,2,2-Tetrachloroethane	ND		10.0	ug/kg	1	5035	03/03/2018 04:12	JOI	8260B
Tetrachloroethene	ND		10.0	ug/kg	1	5035	03/03/2018 04:12	JOI	8260B
Toluene	ND		2.00	ug/kg	1	5035	03/03/2018 04:12	JOI	8260B
1,2,3-Trichlorobenzene	ND		10.0	ug/kg	1	5035	03/03/2018 04:12	JOI	8260B
1,2,4-Trichlorobenzene	ND		10.0	ug/kg	1	5035	03/03/2018 04:12	JOI	8260B
1,1,1-Trichloroethane	ND		10.0	ug/kg	1	5035	03/03/2018 04:12	JOI	8260B
1,1,2-Trichloroethane	ND		10.0	ug/kg	1	5035	03/03/2018 04:12	JOI	8260B
Trichloroethene	ND		10.0	ug/kg	1	5035	03/03/2018 04:12	JOI	8260B
Trichlorofluoromethane	ND		10.0	ug/kg	1	5035	03/03/2018 04:12	JOI	8260B
1,2,3-Trichloropropane	ND		10.0	ug/kg	1	5035	03/03/2018 04:12	JOI	8260B
1,2,4-Trimethylbenzene	ND		10.0	ug/kg	1	5035	03/03/2018 04:12	JOI	8260B
1,3,5- Trimethylbenzene	ND		10.0	ug/kg	1	5035	03/03/2018 04:12	JOI	8260B
Vinyl acetate	ND		50.0	ug/kg	1	5035	03/03/2018 04:12	JOI	8260B
Vinyl chloride	ND		30.0	ug/kg	1	5035	03/03/2018 04:12	JOI	8260B
m,p-Xylenes	ND		4.00	ug/kg	1	5035	03/03/2018 04:12	JOI	8260B
o-Xylene	ND		2.00	ug/kg	1	5035	03/03/2018 04:12	JOI	8260B
Surrogate: 4-Bromofluorobenzene			*106 %*		*70-120*	5035	03/03/2018 04:12	JOI	*8260B*
Surrogate: Dibromofluoromethane			*107 %*		*70-120*	5035	03/03/2018 04:12	JOI	*8260B*
Surrogate: Toluene-d8			*92.6 %*		*70-120*	5035	03/03/2018 04:12	JOI	*8260B*

The results in this report apply to the samples analyzed in accordance with the chain of custody document. This analytical report must be reproduced in its entirety.

Wendy Lu, Laboratory Supervisor

American Scientific Laboratories, LLC
Environmental Testing Services
2520 N. San Fernando Road, LA CA 90065 Tel: (323) 223-9700 • Fax: (323) 223-9500

Rincon Consultants, Inc.	Project: 670 Mesquit St.	Work Order No: 1803012
180 North Ashwood Avenue	Project Number: 17-05318	**Reported:**
Ventura CA, 93003	Project Manager: Sarah Larese	03/09/2018 11:55

Analytical Results

Client Sample ID: SB6B-1

Laboratory Sample ID: 1803012-19 (Solid)

Analyte	Result	Notes	PQL	Units	Dilution	Prep Method	Analyzed	Analyst	Method
Semivolatile Organic Compounds				Batch ID:	BC80067		Prepared: 03/02/2018 09:58		
Acenaphthene	ND		330	ug/kg	1	3545	03/02/2018 22:47	AY	8270C
Acenaphthylene	ND		330	ug/kg	1	3545	03/02/2018 22:47	AY	8270C
Anthracene	ND		330	ug/kg	1	3545	03/02/2018 22:47	AY	8270C
Benz(a)anthracene	ND		330	ug/kg	1	3545	03/02/2018 22:47	AY	8270C
Benzo (a) pyrene	ND		330	ug/kg	1	3545	03/02/2018 22:47	AY	8270C
Benzo (b) fluoranthene	ND		330	ug/kg	1	3545	03/02/2018 22:47	AY	8270C
Benzo (g,h,i) perylene	ND		330	ug/kg	1	3545	03/02/2018 22:47	AY	8270C
Benzo (k) fluoranthene	ND		330	ug/kg	1	3545	03/02/2018 22:47	AY	8270C
Benzoic acid	ND		1700	ug/kg	1	3545	03/02/2018 22:47	AY	8270C
Benzyl alcohol	ND		660	ug/kg	1	3545	03/02/2018 22:47	AY	8270C
Bis(2-chloroethoxy)methane	ND		330	ug/kg	1	3545	03/02/2018 22:47	AY	8270C
Bis(2-chloroethyl) ether	ND		330	ug/kg	1	3545	03/02/2018 22:47	AY	8270C
Bis(2-chloroisopropyl) ether	ND		330	ug/kg	1	3545	03/02/2018 22:47	AY	8270C
Bis(2-ethylhexyl) phthalate	ND		330	ug/kg	1	3545	03/02/2018 22:47	AY	8270C
4-Bromophenyl phenyl ether	ND		330	ug/kg	1	3545	03/02/2018 22:47	AY	8270C
Butyl benzyl phthalate	ND		330	ug/kg	1	3545	03/02/2018 22:47	AY	8270C
4-Chloro-3-methylphenol	ND		660	ug/kg	1	3545	03/02/2018 22:47	AY	8270C
4-Chloroaniline	ND		660	ug/kg	1	3545	03/02/2018 22:47	AY	8270C
2-Chloronaphthalene	ND		330	ug/kg	1	3545	03/02/2018 22:47	AY	8270C
2-Chlorophenol	ND		330	ug/kg	1	3545	03/02/2018 22:47	AY	8270C
4-Chlorophenyl phenyl ether	ND		330	ug/kg	1	3545	03/02/2018 22:47	AY	8270C
Chrysene	ND		330	ug/kg	1	3545	03/02/2018 22:47	AY	8270C
Di-n-butyl phthalate	ND		330	ug/kg	1	3545	03/02/2018 22:47	AY	8270C
Di-n-octyl phthalate	ND		330	ug/kg	1	3545	03/02/2018 22:47	AY	8270C
Dibenz (a,h) anthracene	ND		330	ug/kg	1	3545	03/02/2018 22:47	AY	8270C
Dibenzofuran	ND		330	ug/kg	1	3545	03/02/2018 22:47	AY	8270C
1,3-Dichlorobenzene	ND		330	ug/kg	1	3545	03/02/2018 22:47	AY	8270C
1,2-Dichlorobenzene	ND		330	ug/kg	1	3545	03/02/2018 22:47	AY	8270C
1,4-Dichlorobenzene	ND		330	ug/kg	1	3545	03/02/2018 22:47	AY	8270C
3,3´-Dichlorobenzidine	ND		660	ug/kg	1	3545	03/02/2018 22:47	AY	8270C
2,4-Dichlorophenol	ND		1700	ug/kg	1	3545	03/02/2018 22:47	AY	8270C
Diethyl phthalate	ND		330	ug/kg	1	3545	03/02/2018 22:47	AY	8270C
2,4-Dimethylphenol	ND		330	ug/kg	1	3545	03/02/2018 22:47	AY	8270C
Dimethyl phthalate	ND		330	ug/kg	1	3545	03/02/2018 22:47	AY	8270C
2,4-Dinitrophenol	ND		1700	ug/kg	1	3545	03/02/2018 22:47	AY	8270C
2,4-Dinitrotoluene	ND		330	ug/kg	1	3545	03/02/2018 22:47	AY	8270C
2,6-Dinitrotoluene	ND		330	ug/kg	1	3545	03/02/2018 22:47	AY	8270C
Fluoranthene	ND		330	ug/kg	1	3545	03/02/2018 22:47	AY	8270C
Fluorene	ND		330	ug/kg	1	3545	03/02/2018 22:47	AY	8270C
Hexachlorobenzene	ND		330	ug/kg	1	3545	03/02/2018 22:47	AY	8270C

The results in this report apply to the samples analyzed in accordance with the chain of custody document. This analytical report must be reproduced in its entirety.

Wendy Lu, Laboratory Supervisor

American Scientific Laboratories, LLC
Environmental Testing Services
2520 N. San Fernando Road, LA CA 90065 Tel: (323) 223-9700 • Fax: (323) 223-9500

Rincon Consultants, Inc.	Project: 670 Mesquit St.	Work Order No: 1803012
180 North Ashwood Avenue	Project Number: 17-05318	**Reported:**
Ventura CA, 93003	Project Manager: Sarah Larese	03/09/2018 11:55

Analytical Results

Client Sample ID: SB6B-1

Laboratory Sample ID: 1803012-19 (Solid)

Analyte	Result	Notes	PQL	Units	Dilution	Prep Method	Analyzed	Analyst	Method
Semivolatile Organic Compounds				Batch ID:	BC80067		Prepared: 03/02/2018 09:58		
Hexachlorobutadiene	ND		330	ug/kg	1	3545	03/02/2018 22:47	AY	8270C
Hexachlorocyclopentadiene	ND		660	ug/kg	1	3545	03/02/2018 22:47	AY	8270C
Hexachloroethane	ND		330	ug/kg	1	3545	03/02/2018 22:47	AY	8270C
Indeno (1,2,3-cd) pyrene	ND		330	ug/kg	1	3545	03/02/2018 22:47	AY	8270C
Isophorone	ND		330	ug/kg	1	3545	03/02/2018 22:47	AY	8270C
2-Methyl-4,6-dinitrophenol	ND		1700	ug/kg	1	3545	03/02/2018 22:47	AY	8270C
1-Methyl Naphthylene	ND		330	ug/kg	1	3545	03/02/2018 22:47	AY	8270C
2-Methylnaphthalene	ND		330	ug/kg	1	3545	03/02/2018 22:47	AY	8270C
2-Methylphenol	ND		330	ug/kg	1	3545	03/02/2018 22:47	AY	8270C
3/4-Methylphenol	ND		330	ug/kg	1	3545	03/02/2018 22:47	AY	8270C
N-Nitroso-di-n-propylamine	ND		330	ug/kg	1	3545	03/02/2018 22:47	AY	8270C
N-Nitrosodiphenylamine	ND		330	ug/kg	1	3545	03/02/2018 22:47	AY	8270C
Naphthalene	ND		330	ug/kg	1	3545	03/02/2018 22:47	AY	8270C
2-Nitroaniline	ND		1700	ug/kg	1	3545	03/02/2018 22:47	AY	8270C
3-Nitroaniline	ND		1700	ug/kg	1	3545	03/02/2018 22:47	AY	8270C
4-Nitroaniline	ND		1700	ug/kg	1	3545	03/02/2018 22:47	AY	8270C
Nitrobenzene	ND		330	ug/kg	1	3545	03/02/2018 22:47	AY	8270C
2-Nitrophenol	ND		330	ug/kg	1	3545	03/02/2018 22:47	AY	8270C
4-Nitrophenol	ND		1700	ug/kg	1	3545	03/02/2018 22:47	AY	8270C
Pentachlorophenol	ND		1700	ug/kg	1	3545	03/02/2018 22:47	AY	8270C
Phenanthrene	ND		330	ug/kg	1	3545	03/02/2018 22:47	AY	8270C
Phenol	ND		330	ug/kg	1	3545	03/02/2018 22:47	AY	8270C
Pyrene	ND		330	ug/kg	1	3545	03/02/2018 22:47	AY	8270C
1,2,4-Trichlorobenzene	ND		330	ug/kg	1	3545	03/02/2018 22:47	AY	8270C
2,4,5-Trichlorophenol	ND		330	ug/kg	1	3545	03/02/2018 22:47	AY	8270C
2,4,6-Trichlorophenol	ND		330	ug/kg	1	3545	03/02/2018 22:47	AY	8270C
Surrogate: 2-Fluorophenol			*71.5 %*		*21-105*	3545	03/02/2018 22:47	AY	*8270C*
Surrogate: Phenol-d6			*78.1 %*		*10-107*	3545	03/02/2018 22:47	AY	*8270C*
Surrogate: 2,4,6-Tribromophenol			*75.7 %*		*10-123*	3545	03/02/2018 22:47	AY	*8270C*
Surrogate: Nitrobenzene-d5			*59.2 %*		*35-114*	3545	03/02/2018 22:47	AY	*8270C*
Surrogate: 2-Fluorobiphenyl			*66.0 %*		*18-116*	3545	03/02/2018 22:47	AY	*8270C*
Surrogate: Terphenyl-d14			*79.7 %*		*33-141*	3545	03/02/2018 22:47	AY	*8270C*

Analytical Results

Client Sample ID: SB6B-5

Laboratory Sample ID: 1803012-20 (Solid)

Analyte	Result	Notes	PQL	Units	Dilution	Prep Method	Analyzed	Analyst	Method
Total Mercury (CVAA)				Batch ID:	BC80138		Prepared: 03/06/2018 11:44		

The results in this report apply to the samples analyzed in accordance with the chain of custody document. This analytical report must be reproduced in its entirety.

Wendy Lu, Laboratory Supervisor

American Scientific Laboratories, LLC
Environmental Testing Services
2520 N. San Fernando Road, LA CA 90065 Tel: (323) 223-9700 • Fax: (323) 223-9500

Rincon Consultants, Inc.	Project: 670 Mesquit St.	Work Order No: 1803012
180 North Ashwood Avenue	Project Number: 17-05318	**Reported:**
Ventura CA, 93003	Project Manager: Sarah Larese	03/09/2018 11:55

Analytical Results

Client Sample ID: SB6B-5

Laboratory Sample ID: 1803012-20 (Solid)

Analyte	Result	Notes	PQL	Units	Dilution	Prep Method	Analyzed	Analyst	Method
Total Mercury (CVAA)				Batch ID:	BC80138		Prepared: 03/06/2018 11:44		
Mercury	ND		0.0500	mg/kg	1	7471A	03/08/2018 11:57	LUV	7471A
Total ICP Metals				Batch ID:	BC80139		Prepared: 03/06/2018 11:48		
Antimony	ND		0.500	mg/kg	1	3050B	03/08/2018 12:41	LVE	SW846 6010B
Arsenic	ND		0.250	mg/kg	1	3050B	03/08/2018 12:41	LVE	SW846 6010B
Barium	**44.2**		0.500	mg/kg	1	3050B	03/08/2018 12:41	LVE	SW846 6010B
Beryllium	ND		0.500	mg/kg	1	3050B	03/08/2018 12:41	LVE	SW846 6010B
Cadmium	ND		0.500	mg/kg	1	3050B	03/08/2018 12:41	LVE	SW846 6010B
Chromium	**5.23**		0.500	mg/kg	1	3050B	03/08/2018 12:41	LVE	SW846 6010B
Cobalt	**3.15**		0.500	mg/kg	1	3050B	03/08/2018 12:41	LVE	SW846 6010B
Copper	**4.78**		0.500	mg/kg	1	3050B	03/08/2018 12:41	LVE	SW846 6010B
Lead	**0.802**		0.250	mg/kg	1	3050B	03/08/2018 12:41	LVE	SW846 6010B
Molybdenum	ND		0.500	mg/kg	1	3050B	03/08/2018 12:41	LVE	SW846 6010B
Nickel	**3.24**		0.500	mg/kg	1	3050B	03/08/2018 12:41	LVE	SW846 6010B
Selenium	ND		0.500	mg/kg	1	3050B	03/08/2018 12:41	LVE	SW846 6010B
Silver	ND		0.500	mg/kg	1	3050B	03/08/2018 12:41	LVE	SW846 6010B
Thallium	ND		0.500	mg/kg	1	3050B	03/08/2018 12:41	LVE	SW846 6010B
Vanadium	**15.3**		0.500	mg/kg	1	3050B	03/08/2018 12:41	LVE	SW846 6010B
Zinc	**18.7**		0.500	mg/kg	1	3050B	03/08/2018 12:41	LVE	SW846 6010B
Volatile Organic Compounds				Batch ID:	BC80092		Prepared: 03/02/2018 10:30		
Acetone	ND		50.0	ug/kg	1	5035	03/03/2018 04:36	JOI	8260B
Benzene	ND		2.00	ug/kg	1	5035	03/03/2018 04:36	JOI	8260B
Bromobenzene	ND		10.0	ug/kg	1	5035	03/03/2018 04:36	JOI	8260B
Bromochloromethane	ND		10.0	ug/kg	1	5035	03/03/2018 04:36	JOI	8260B
Bromodichloromethane	ND		10.0	ug/kg	1	5035	03/03/2018 04:36	JOI	8260B
Bromoform	ND		50.0	ug/kg	1	5035	03/03/2018 04:36	JOI	8260B
Bromomethane	ND		30.0	ug/kg	1	5035	03/03/2018 04:36	JOI	8260B
2-Butanone	ND		50.0	ug/kg	1	5035	03/03/2018 04:36	JOI	8260B
n-Butylbenzene	ND		10.0	ug/kg	1	5035	03/03/2018 04:36	JOI	8260B
sec-Butylbenzene	ND		10.0	ug/kg	1	5035	03/03/2018 04:36	JOI	8260B
tert-Butylbenzene	ND		10.0	ug/kg	1	5035	03/03/2018 04:36	JOI	8260B
Carbon disulfide	ND		10.0	ug/kg	1	5035	03/03/2018 04:36	JOI	8260B
Carbon tetrachloride	ND		10.0	ug/kg	1	5035	03/03/2018 04:36	JOI	8260B
Chlorobenzene	ND		10.0	ug/kg	1	5035	03/03/2018 04:36	JOI	8260B
Chloroethane	ND		30.0	ug/kg	1	5035	03/03/2018 04:36	JOI	8260B
2-Chloroethylvinyl Ether	ND		50.0	ug/kg	1	5035	03/03/2018 04:36	JOI	8260B
Chloroform	ND		10.0	ug/kg	1	5035	03/03/2018 04:36	JOI	8260B
Chloromethane	ND		30.0	ug/kg	1	5035	03/03/2018 04:36	JOI	8260B
4-Chlorotoluene	ND		10.0	ug/kg	1	5035	03/03/2018 04:36	JOI	8260B

The results in this report apply to the samples analyzed in accordance with the chain of custody document. This analytical report must be reproduced in its entirety.

Wendy Lu, Laboratory Supervisor

American Scientific Laboratories, LLC
Environmental Testing Services
2520 N. San Fernando Road, LA CA 90065 Tel: (323) 223-9700 • Fax: (323) 223-9500

Rincon Consultants, Inc.	Project: 670 Mesquit St.	Work Order No: 1803012
180 North Ashwood Avenue	Project Number: 17-05318	**Reported:**
Ventura CA, 93003	Project Manager: Sarah Larese	03/09/2018 11:55

Analytical Results

Client Sample ID: SB6B-5

Laboratory Sample ID: 1803012-20 (Solid)

Analyte	Result	Notes	PQL	Units	Dilution	Prep Method	Analyzed	Analyst	Method
Volatile Organic Compounds				Batch ID:	BC80092		Prepared: 03/02/2018 10:30		
2-Chlorotoluene	ND		10.0	ug/kg	1	5035	03/03/2018 04:36	JOI	8260B
1,2-Dibromo-3-chloropropane	ND		50.0	ug/kg	1	5035	03/03/2018 04:36	JOI	8260B
Dibromochloromethane	ND		10.0	ug/kg	1	5035	03/03/2018 04:36	JOI	8260B
1,2-Dibromoethane	ND		10.0	ug/kg	1	5035	03/03/2018 04:36	JOI	8260B
Dibromomethane	ND		10.0	ug/kg	1	5035	03/03/2018 04:36	JOI	8260B
1,2-Dichlorobenzene	ND		10.0	ug/kg	1	5035	03/03/2018 04:36	JOI	8260B
1,3-Dichlorobenzene	ND		10.0	ug/kg	1	5035	03/03/2018 04:36	JOI	8260B
1,4-Dichlorobenzene	ND		10.0	ug/kg	1	5035	03/03/2018 04:36	JOI	8260B
Dichlorodifluoromethane	ND		30.0	ug/kg	1	5035	03/03/2018 04:36	JOI	8260B
1,1-Dichloroethane	ND		10.0	ug/kg	1	5035	03/03/2018 04:36	JOI	8260B
1,2-Dichloroethane	ND		10.0	ug/kg	1	5035	03/03/2018 04:36	JOI	8260B
1,1-Dichloroethene	ND		10.0	ug/kg	1	5035	03/03/2018 04:36	JOI	8260B
cis-1,2-Dichloroethene	ND		10.0	ug/kg	1	5035	03/03/2018 04:36	JOI	8260B
trans-1,2-Dichloroethene	ND		10.0	ug/kg	1	5035	03/03/2018 04:36	JOI	8260B
1,1-Dichloropropene	ND		10.0	ug/kg	1	5035	03/03/2018 04:36	JOI	8260B
1,2-Dichloropropane	ND		10.0	ug/kg	1	5035	03/03/2018 04:36	JOI	8260B
1,3-Dichloropropane	ND		10.0	ug/kg	1	5035	03/03/2018 04:36	JOI	8260B
2,2-Dichloropropane	ND		10.0	ug/kg	1	5035	03/03/2018 04:36	JOI	8260B
cis-1,3-Dichloropropene	ND		10.0	ug/kg	1	5035	03/03/2018 04:36	JOI	8260B
trans-1,3-Dichloropropene	ND		10.0	ug/kg	1	5035	03/03/2018 04:36	JOI	8260B
Ethylbenzene	ND		2.00	ug/kg	1	5035	03/03/2018 04:36	JOI	8260B
Hexachlorobutadiene	ND		30.0	ug/kg	1	5035	03/03/2018 04:36	JOI	8260B
2-Hexanone	ND		50.0	ug/kg	1	5035	03/03/2018 04:36	JOI	8260B
Isopropylbenzene	ND		10.0	ug/kg	1	5035	03/03/2018 04:36	JOI	8260B
p-Isopropyltoluene	ND		10.0	ug/kg	1	5035	03/03/2018 04:36	JOI	8260B
Methyl tert-Butyl Ether (MTBE)	ND		5.00	ug/kg	1	5035	03/03/2018 04:36	JOI	8260B
4-Methyl-2-pentanone (MIBK)	ND		50.0	ug/kg	1	5035	03/03/2018 04:36	JOI	8260B
Methylene chloride	ND		50.0	ug/kg	1	5035	03/03/2018 04:36	JOI	8260B
Naphthalene	ND		10.0	ug/kg	1	5035	03/03/2018 04:36	JOI	8260B
n-Propylbenzene	ND		10.0	ug/kg	1	5035	03/03/2018 04:36	JOI	8260B
Styrene	ND		10.0	ug/kg	1	5035	03/03/2018 04:36	JOI	8260B
1,1,1,2-Tetrachloroethane	ND		10.0	ug/kg	1	5035	03/03/2018 04:36	JOI	8260B
1,1,2,2-Tetrachloroethane	ND		10.0	ug/kg	1	5035	03/03/2018 04:36	JOI	8260B
Tetrachloroethene	ND		10.0	ug/kg	1	5035	03/03/2018 04:36	JOI	8260B
Toluene	ND		2.00	ug/kg	1	5035	03/03/2018 04:36	JOI	8260B
1,2,3-Trichlorobenzene	ND		10.0	ug/kg	1	5035	03/03/2018 04:36	JOI	8260B
1,2,4-Trichlorobenzene	ND		10.0	ug/kg	1	5035	03/03/2018 04:36	JOI	8260B
1,1,1-Trichloroethane	ND		10.0	ug/kg	1	5035	03/03/2018 04:36	JOI	8260B
1,1,2-Trichloroethane	ND		10.0	ug/kg	1	5035	03/03/2018 04:36	JOI	8260B
Trichloroethene	ND		10.0	ug/kg	1	5035	03/03/2018 04:36	JOI	8260B

The results in this report apply to the samples analyzed in accordance with the chain of custody document. This analytical report must be reproduced in its entirety.

Wendy Lu, Laboratory Supervisor

American Scientific Laboratories, LLC
Environmental Testing Services
2520 N. San Fernando Road, LA CA 90065 Tel: (323) 223-9700 • Fax: (323) 223-9500

Rincon Consultants, Inc.	Project: 670 Mesquit St.	Work Order No: 1803012
180 North Ashwood Avenue	Project Number: 17-05318	**Reported:**
Ventura CA, 93003	Project Manager: Sarah Larese	03/09/2018 11:55

Analytical Results

Client Sample ID: SB6B-5

Laboratory Sample ID: 1803012-20 (Solid)

Analyte	Result	Notes	PQL	Units	Dilution	Prep Method	Analyzed	Analyst	Method
Volatile Organic Compounds				Batch ID:	BC80092		Prepared: 03/02/2018 10:30		
Trichlorofluoromethane	ND		10.0	ug/kg	1	5035	03/03/2018 04:36	JOI	8260B
1,2,3-Trichloropropane	ND		10.0	ug/kg	1	5035	03/03/2018 04:36	JOI	8260B
1,2,4-Trimethylbenzene	ND		10.0	ug/kg	1	5035	03/03/2018 04:36	JOI	8260B
1,3,5- Trimethylbenzene	ND		10.0	ug/kg	1	5035	03/03/2018 04:36	JOI	8260B
Vinyl acetate	ND		50.0	ug/kg	1	5035	03/03/2018 04:36	JOI	8260B
Vinyl chloride	ND		30.0	ug/kg	1	5035	03/03/2018 04:36	JOI	8260B
m,p-Xylenes	ND		4.00	ug/kg	1	5035	03/03/2018 04:36	JOI	8260B
o-Xylene	ND		2.00	ug/kg	1	5035	03/03/2018 04:36	JOI	8260B
Surrogate: 4-Bromofluorobenzene			*103 %*		*70-120*	5035	03/03/2018 04:36	JOI	*8260B*
Surrogate: Dibromofluoromethane			*109 %*		*70-120*	5035	03/03/2018 04:36	JOI	*8260B*
Surrogate: Toluene-d8			*93.2 %*		*70-120*	5035	03/03/2018 04:36	JOI	*8260B*
Semivolatile Organic Compounds				Batch ID:	BC80067		Prepared: 03/02/2018 09:58		
Acenaphthene	ND		330	ug/kg	1	3545	03/02/2018 23:22	AY	8270C
Acenaphthylene	ND		330	ug/kg	1	3545	03/02/2018 23:22	AY	8270C
Anthracene	ND		330	ug/kg	1	3545	03/02/2018 23:22	AY	8270C
Benz(a)anthracene	ND		330	ug/kg	1	3545	03/02/2018 23:22	AY	8270C
Benzo (a) pyrene	ND		330	ug/kg	1	3545	03/02/2018 23:22	AY	8270C
Benzo (b) fluoranthene	ND		330	ug/kg	1	3545	03/02/2018 23:22	AY	8270C
Benzo (g,h,i) perylene	ND		330	ug/kg	1	3545	03/02/2018 23:22	AY	8270C
Benzo (k) fluoranthene	ND		330	ug/kg	1	3545	03/02/2018 23:22	AY	8270C
Benzoic acid	ND		1700	ug/kg	1	3545	03/02/2018 23:22	AY	8270C
Benzyl alcohol	ND		660	ug/kg	1	3545	03/02/2018 23:22	AY	8270C
Bis(2-chloroethoxy)methane	ND		330	ug/kg	1	3545	03/02/2018 23:22	AY	8270C
Bis(2-chloroethyl) ether	ND		330	ug/kg	1	3545	03/02/2018 23:22	AY	8270C
Bis(2-chloroisopropyl) ether	ND		330	ug/kg	1	3545	03/02/2018 23:22	AY	8270C
Bis(2-ethylhexyl) phthalate	ND		330	ug/kg	1	3545	03/02/2018 23:22	AY	8270C
4-Bromophenyl phenyl ether	ND		330	ug/kg	1	3545	03/02/2018 23:22	AY	8270C
Butyl benzyl phthalate	ND		330	ug/kg	1	3545	03/02/2018 23:22	AY	8270C
4-Chloro-3-methylphenol	ND		660	ug/kg	1	3545	03/02/2018 23:22	AY	8270C
4-Chloroaniline	ND		660	ug/kg	1	3545	03/02/2018 23:22	AY	8270C
2-Chloronaphthalene	ND		330	ug/kg	1	3545	03/02/2018 23:22	AY	8270C
2-Chlorophenol	ND		330	ug/kg	1	3545	03/02/2018 23:22	AY	8270C
4-Chlorophenyl phenyl ether	ND		330	ug/kg	1	3545	03/02/2018 23:22	AY	8270C
Chrysene	ND		330	ug/kg	1	3545	03/02/2018 23:22	AY	8270C
Di-n-butyl phthalate	ND		330	ug/kg	1	3545	03/02/2018 23:22	AY	8270C
Di-n-octyl phthalate	ND		330	ug/kg	1	3545	03/02/2018 23:22	AY	8270C
Dibenz (a,h) anthracene	ND		330	ug/kg	1	3545	03/02/2018 23:22	AY	8270C
Dibenzofuran	ND		330	ug/kg	1	3545	03/02/2018 23:22	AY	8270C
1,3-Dichlorobenzene	ND		330	ug/kg	1	3545	03/02/2018 23:22	AY	8270C

The results in this report apply to the samples analyzed in accordance with the chain of custody document. This analytical report must be reproduced in its entirety.

Wendy Lu, Laboratory Supervisor

American Scientific Laboratories, LLC
Environmental Testing Services
2520 N. San Fernando Road, LA CA 90065 Tel: (323) 223-9700 • Fax: (323) 223-9500

Rincon Consultants, Inc.	Project: 670 Mesquit St.	Work Order No: 1803012
180 North Ashwood Avenue	Project Number: 17-05318	**Reported:**
Ventura CA, 93003	Project Manager: Sarah Larese	03/09/2018 11:55

Analytical Results

Client Sample ID: SB6B-5

Laboratory Sample ID: 1803012-20 (Solid)

Analyte	Result	Notes	PQL	Units	Dilution	Prep Method	Analyzed	Analyst	Method
Semivolatile Organic Compounds				Batch ID:	BC80067		Prepared: 03/02/2018 09:58		
1,2-Dichlorobenzene	ND		330	ug/kg	1	3545	03/02/2018 23:22	AY	8270C
1,4-Dichlorobenzene	ND		330	ug/kg	1	3545	03/02/2018 23:22	AY	8270C
3,3´-Dichlorobenzidine	ND		660	ug/kg	1	3545	03/02/2018 23:22	AY	8270C
2,4-Dichlorophenol	ND		1700	ug/kg	1	3545	03/02/2018 23:22	AY	8270C
Diethyl phthalate	ND		330	ug/kg	1	3545	03/02/2018 23:22	AY	8270C
2,4-Dimethylphenol	ND		330	ug/kg	1	3545	03/02/2018 23:22	AY	8270C
Dimethyl phthalate	ND		330	ug/kg	1	3545	03/02/2018 23:22	AY	8270C
2,4-Dinitrophenol	ND		1700	ug/kg	1	3545	03/02/2018 23:22	AY	8270C
2,4-Dinitrotoluene	ND		330	ug/kg	1	3545	03/02/2018 23:22	AY	8270C
2,6-Dinitrotoluene	ND		330	ug/kg	1	3545	03/02/2018 23:22	AY	8270C
Fluoranthene	ND		330	ug/kg	1	3545	03/02/2018 23:22	AY	8270C
Fluorene	ND		330	ug/kg	1	3545	03/02/2018 23:22	AY	8270C
Hexachlorobenzene	ND		330	ug/kg	1	3545	03/02/2018 23:22	AY	8270C
Hexachlorobutadiene	ND		330	ug/kg	1	3545	03/02/2018 23:22	AY	8270C
Hexachlorocyclopentadiene	ND		660	ug/kg	1	3545	03/02/2018 23:22	AY	8270C
Hexachloroethane	ND		330	ug/kg	1	3545	03/02/2018 23:22	AY	8270C
Indeno (1,2,3-cd) pyrene	ND		330	ug/kg	1	3545	03/02/2018 23:22	AY	8270C
Isophorone	ND		330	ug/kg	1	3545	03/02/2018 23:22	AY	8270C
2-Methyl-4,6-dinitrophenol	ND		1700	ug/kg	1	3545	03/02/2018 23:22	AY	8270C
1-Methyl Naphthylene	ND		330	ug/kg	1	3545	03/02/2018 23:22	AY	8270C
2-Methylnaphthalene	ND		330	ug/kg	1	3545	03/02/2018 23:22	AY	8270C
2-Methylphenol	ND		330	ug/kg	1	3545	03/02/2018 23:22	AY	8270C
3/4-Methylphenol	ND		330	ug/kg	1	3545	03/02/2018 23:22	AY	8270C
N-Nitroso-di-n-propylamine	ND		330	ug/kg	1	3545	03/02/2018 23:22	AY	8270C
N-Nitrosodiphenylamine	ND		330	ug/kg	1	3545	03/02/2018 23:22	AY	8270C
Naphthalene	ND		330	ug/kg	1	3545	03/02/2018 23:22	AY	8270C
2-Nitroaniline	ND		1700	ug/kg	1	3545	03/02/2018 23:22	AY	8270C
3-Nitroaniline	ND		1700	ug/kg	1	3545	03/02/2018 23:22	AY	8270C
4-Nitroaniline	ND		1700	ug/kg	1	3545	03/02/2018 23:22	AY	8270C
Nitrobenzene	ND		330	ug/kg	1	3545	03/02/2018 23:22	AY	8270C
2-Nitrophenol	ND		330	ug/kg	1	3545	03/02/2018 23:22	AY	8270C
4-Nitrophenol	ND		1700	ug/kg	1	3545	03/02/2018 23:22	AY	8270C
Pentachlorophenol	ND		1700	ug/kg	1	3545	03/02/2018 23:22	AY	8270C
Phenanthrene	ND		330	ug/kg	1	3545	03/02/2018 23:22	AY	8270C
Phenol	ND		330	ug/kg	1	3545	03/02/2018 23:22	AY	8270C
Pyrene	ND		330	ug/kg	1	3545	03/02/2018 23:22	AY	8270C
1,2,4-Trichlorobenzene	ND		330	ug/kg	1	3545	03/02/2018 23:22	AY	8270C
2,4,5-Trichlorophenol	ND		330	ug/kg	1	3545	03/02/2018 23:22	AY	8270C
2,4,6-Trichlorophenol	ND		330	ug/kg	1	3545	03/02/2018 23:22	AY	8270C

The results in this report apply to the samples analyzed in accordance with the chain of custody document. This analytical report must be reproduced in its entirety.

Wendy Lu, Laboratory Supervisor

American Scientific Laboratories, LLC
Environmental Testing Services
2520 N. San Fernando Road, LA CA 90065 Tel: (323) 223-9700 • Fax: (323) 223-9500

Rincon Consultants, Inc.	Project: 670 Mesquit St.	Work Order No: 1803012
180 North Ashwood Avenue	Project Number: 17-05318	**Reported:**
Ventura CA, 93003	Project Manager: Sarah Larese	03/09/2018 11:55

Analytical Results

Client Sample ID: SB6B-5

Laboratory Sample ID: 1803012-20 (Solid)

Analyte	Result	Notes	PQL	Units	Dilution	Prep Method	Analyzed	Analyst	Method
Semivolatile Organic Compounds				Batch ID:	BC80067		Prepared: 03/02/2018 09:58		
Surrogate: 2-Fluorophenol			*94.2 %*	*21-105*		3545	03/02/2018 23:22	AY	*8270C*
Surrogate: Phenol-d6			*95.9 %*	*10-107*		3545	03/02/2018 23:22	AY	*8270C*
Surrogate: 2,4,6-Tribromophenol			*85.8 %*	*10-123*		3545	03/02/2018 23:22	AY	*8270C*
Surrogate: Nitrobenzene-d5			*58.9 %*	*35-114*		3545	03/02/2018 23:22	AY	*8270C*
Surrogate: 2-Fluorobiphenyl			*85.8 %*	*18-116*		3545	03/02/2018 23:22	AY	*8270C*
Surrogate: Terphenyl-d14			*81.6 %*	*33-141*		3545	03/02/2018 23:22	AY	*8270C*

Analytical Results

Client Sample ID: SB5A-1

Laboratory Sample ID: 1803012-21 (Solid)

Analyte	Result	Notes	PQL	Units	Dilution	Prep Method	Analyzed	Analyst	Method
Total Mercury (CVAA)				Batch ID:	BC80138		Prepared: 03/06/2018 11:44		
Mercury	ND		0.0500	mg/kg	1	7471A	03/08/2018 12:00	LUV	7471A
Total ICP Metals				Batch ID:	BC80139		Prepared: 03/06/2018 11:48		
Antimony	ND		0.500	mg/kg	1	3050B	03/08/2018 12:43	LVE	SW846 6010B
Arsenic	**2.99**		0.250	mg/kg	1	3050B	03/08/2018 12:43	LVE	SW846 6010B
Barium	**88.8**		0.500	mg/kg	1	3050B	03/08/2018 12:43	LVE	SW846 6010B
Beryllium	ND		0.500	mg/kg	1	3050B	03/08/2018 12:43	LVE	SW846 6010B
Cadmium	**0.735**		0.500	mg/kg	1	3050B	03/08/2018 12:43	LVE	SW846 6010B
Chromium	**19.2**		0.500	mg/kg	1	3050B	03/08/2018 12:43	LVE	SW846 6010B
Cobalt	**7.60**		0.500	mg/kg	1	3050B	03/08/2018 12:43	LVE	SW846 6010B
Copper	**23.3**		0.500	mg/kg	1	3050B	03/08/2018 12:43	LVE	SW846 6010B
Lead	**15.0**		0.250	mg/kg	1	3050B	03/08/2018 12:43	LVE	SW846 6010B
Molybdenum	ND		0.500	mg/kg	1	3050B	03/08/2018 12:43	LVE	SW846 6010B
Nickel	**10.6**		0.500	mg/kg	1	3050B	03/08/2018 12:43	LVE	SW846 6010B
Selenium	ND		0.500	mg/kg	1	3050B	03/08/2018 12:43	LVE	SW846 6010B
Silver	ND		0.500	mg/kg	1	3050B	03/08/2018 12:43	LVE	SW846 6010B
Thallium	ND		0.500	mg/kg	1	3050B	03/08/2018 12:43	LVE	SW846 6010B
Vanadium	**36.3**		0.500	mg/kg	1	3050B	03/08/2018 12:43	LVE	SW846 6010B
Zinc	**62.3**		0.500	mg/kg	1	3050B	03/08/2018 12:43	LVE	SW846 6010B
Total Petroleum Hydrocarbons(TPH-g)				Batch ID:	BC80089		Prepared: 03/05/2018 09:00		
Gasoline Range Organics	ND		500	ug/kg	1	5030A	03/05/2018 14:23	JOI	8015B
Surrogate: Bromofluorobenzene			*83.5 %*	*70-120*		5030A	03/05/2018 14:23	JOI	*8015B*
Total Petroleum Hydrocarbons(TPH DROORO)				Batch ID:	BC80094		Prepared: 03/02/2018 10:30		
Diesel range organics	ND		20.0	mg/kg	2	3550B-US	03/02/2018 22:40	JOI	8015B
Oil Range Organics	**253**		100	mg/kg	2	3550B-US	03/02/2018 22:40	JOI	8015B

The results in this report apply to the samples analyzed in accordance with the chain of custody document. This analytical report must be reproduced in its entirety.

Wendy Lu, Laboratory Supervisor

American Scientific Laboratories, LLC
Environmental Testing Services
2520 N. San Fernando Road, LA CA 90065 Tel: (323) 223-9700 • Fax: (323) 223-9500

Rincon Consultants, Inc.	Project: 670 Mesquit St.	Work Order No: 1803012
180 North Ashwood Avenue	Project Number: 17-05318	**Reported:**
Ventura CA, 93003	Project Manager: Sarah Larese	03/09/2018 11:55

Analytical Results

Client Sample ID: SB5A-1

Laboratory Sample ID: 1803012-21 (Solid)

Analyte	Result	Notes	PQL	Units	Dilution	Prep Method	Analyzed	Analyst	Method
Total Petroleum Hydrocarbons(TPH DROORO)				Batch ID:	BC80094		Prepared: 03/02/2018 10:30		
Surrogate: Chlorobenzene			*82.7 %*	*70-120*		3550B-US	03/02/2018 22:40	JOI	*8015B*
Semivolatile Organic Compounds				Batch ID:	BC80067		Prepared: 03/02/2018 09:58	**R-01**	
Acenaphthene	ND		1320	ug/kg	4	3545	03/02/2018 23:57	AY	8270C
Acenaphthylene	ND		1320	ug/kg	4	3545	03/02/2018 23:57	AY	8270C
Anthracene	ND		1320	ug/kg	4	3545	03/02/2018 23:57	AY	8270C
Benz(a)anthracene	ND		1320	ug/kg	4	3545	03/02/2018 23:57	AY	8270C
Benzo (a) pyrene	ND		1320	ug/kg	4	3545	03/02/2018 23:57	AY	8270C
Benzo (b) fluoranthene	ND		1320	ug/kg	4	3545	03/02/2018 23:57	AY	8270C
Benzo (g,h,i) perylene	ND		1320	ug/kg	4	3545	03/02/2018 23:57	AY	8270C
Benzo (k) fluoranthene	ND		1320	ug/kg	4	3545	03/02/2018 23:57	AY	8270C
Benzoic acid	ND		6800	ug/kg	4	3545	03/02/2018 23:57	AY	8270C
Benzyl alcohol	ND		2640	ug/kg	4	3545	03/02/2018 23:57	AY	8270C
Bis(2-chloroethoxy)methane	ND		1320	ug/kg	4	3545	03/02/2018 23:57	AY	8270C
Bis(2-chloroethyl) ether	ND		1320	ug/kg	4	3545	03/02/2018 23:57	AY	8270C
Bis(2-chloroisopropyl) ether	ND		1320	ug/kg	4	3545	03/02/2018 23:57	AY	8270C
Bis(2-ethylhexyl) phthalate	ND		1320	ug/kg	4	3545	03/02/2018 23:57	AY	8270C
4-Bromophenyl phenyl ether	ND		1320	ug/kg	4	3545	03/02/2018 23:57	AY	8270C
Butyl benzyl phthalate	ND		1320	ug/kg	4	3545	03/02/2018 23:57	AY	8270C
4-Chloro-3-methylphenol	ND		2640	ug/kg	4	3545	03/02/2018 23:57	AY	8270C
4-Chloroaniline	ND		2640	ug/kg	4	3545	03/02/2018 23:57	AY	8270C
2-Chloronaphthalene	ND		1320	ug/kg	4	3545	03/02/2018 23:57	AY	8270C
2-Chlorophenol	ND		1320	ug/kg	4	3545	03/02/2018 23:57	AY	8270C
4-Chlorophenyl phenyl ether	ND		1320	ug/kg	4	3545	03/02/2018 23:57	AY	8270C
Chrysene	ND		1320	ug/kg	4	3545	03/02/2018 23:57	AY	8270C
Di-n-butyl phthalate	ND		1320	ug/kg	4	3545	03/02/2018 23:57	AY	8270C
Di-n-octyl phthalate	ND		1320	ug/kg	4	3545	03/02/2018 23:57	AY	8270C
Dibenz (a,h) anthracene	ND		1320	ug/kg	4	3545	03/02/2018 23:57	AY	8270C
Dibenzofuran	ND		1320	ug/kg	4	3545	03/02/2018 23:57	AY	8270C
1,3-Dichlorobenzene	ND		1320	ug/kg	4	3545	03/02/2018 23:57	AY	8270C
1,2-Dichlorobenzene	ND		1320	ug/kg	4	3545	03/02/2018 23:57	AY	8270C
1,4-Dichlorobenzene	ND		1320	ug/kg	4	3545	03/02/2018 23:57	AY	8270C
3,3´-Dichlorobenzidine	ND		2640	ug/kg	4	3545	03/02/2018 23:57	AY	8270C
2,4-Dichlorophenol	ND		6800	ug/kg	4	3545	03/02/2018 23:57	AY	8270C
Diethyl phthalate	ND		1320	ug/kg	4	3545	03/02/2018 23:57	AY	8270C
2,4-Dimethylphenol	ND		1320	ug/kg	4	3545	03/02/2018 23:57	AY	8270C
Dimethyl phthalate	ND		1320	ug/kg	4	3545	03/02/2018 23:57	AY	8270C
2,4-Dinitrophenol	ND		6800	ug/kg	4	3545	03/02/2018 23:57	AY	8270C
2,4-Dinitrotoluene	ND		1320	ug/kg	4	3545	03/02/2018 23:57	AY	8270C
2,6-Dinitrotoluene	ND		1320	ug/kg	4	3545	03/02/2018 23:57	AY	8270C

The results in this report apply to the samples analyzed in accordance with the chain of custody document. This analytical report must be reproduced in its entirety.

Wendy Lu, Laboratory Supervisor

American Scientific Laboratories, LLC
Environmental Testing Services
2520 N. San Fernando Road, LA CA 90065 Tel: (323) 223-9700 • Fax: (323) 223-9500

Rincon Consultants, Inc.	Project: 670 Mesquit St.	Work Order No: 1803012
180 North Ashwood Avenue	Project Number: 17-05318	**Reported:**
Ventura CA, 93003	Project Manager: Sarah Larese	03/09/2018 11:55

Analytical Results

Client Sample ID: SB5A-1

Laboratory Sample ID: 1803012-21 (Solid)

Analyte	Result	Notes	PQL	Units	Dilution	Prep Method	Analyzed	Analyst	Method
Semivolatile Organic Compounds				Batch ID:	BC80067		Prepared: 03/02/2018 09:58		**R-01**
Fluoranthene	ND		1320	ug/kg	4	3545	03/02/2018 23:57	AY	8270C
Fluorene	ND		1320	ug/kg	4	3545	03/02/2018 23:57	AY	8270C
Hexachlorobenzene	ND		1320	ug/kg	4	3545	03/02/2018 23:57	AY	8270C
Hexachlorobutadiene	ND		1320	ug/kg	4	3545	03/02/2018 23:57	AY	8270C
Hexachlorocyclopentadiene	ND		2640	ug/kg	4	3545	03/02/2018 23:57	AY	8270C
Hexachloroethane	ND		1320	ug/kg	4	3545	03/02/2018 23:57	AY	8270C
Indeno (1,2,3-cd) pyrene	ND		1320	ug/kg	4	3545	03/02/2018 23:57	AY	8270C
Isophorone	ND		1320	ug/kg	4	3545	03/02/2018 23:57	AY	8270C
2-Methyl-4,6-dinitrophenol	ND		6800	ug/kg	4	3545	03/02/2018 23:57	AY	8270C
1-Methyl Naphthylene	ND		1320	ug/kg	4	3545	03/02/2018 23:57	AY	8270C
2-Methylnaphthalene	ND		1320	ug/kg	4	3545	03/02/2018 23:57	AY	8270C
2-Methylphenol	ND		1320	ug/kg	4	3545	03/02/2018 23:57	AY	8270C
3/4-Methylphenol	ND		1320	ug/kg	4	3545	03/02/2018 23:57	AY	8270C
N-Nitroso-di-n-propylamine	ND		1320	ug/kg	4	3545	03/02/2018 23:57	AY	8270C
N-Nitrosodiphenylamine	ND		1320	ug/kg	4	3545	03/02/2018 23:57	AY	8270C
Naphthalene	ND		1320	ug/kg	4	3545	03/02/2018 23:57	AY	8270C
2-Nitroaniline	ND		6800	ug/kg	4	3545	03/02/2018 23:57	AY	8270C
3-Nitroaniline	ND		6800	ug/kg	4	3545	03/02/2018 23:57	AY	8270C
4-Nitroaniline	ND		6800	ug/kg	4	3545	03/02/2018 23:57	AY	8270C
Nitrobenzene	ND		1320	ug/kg	4	3545	03/02/2018 23:57	AY	8270C
2-Nitrophenol	ND		1320	ug/kg	4	3545	03/02/2018 23:57	AY	8270C
4-Nitrophenol	ND		6800	ug/kg	4	3545	03/02/2018 23:57	AY	8270C
Pentachlorophenol	ND		6800	ug/kg	4	3545	03/02/2018 23:57	AY	8270C
Phenanthrene	ND		1320	ug/kg	4	3545	03/02/2018 23:57	AY	8270C
Phenol	ND		1320	ug/kg	4	3545	03/02/2018 23:57	AY	8270C
Pyrene	ND		1320	ug/kg	4	3545	03/02/2018 23:57	AY	8270C
1,2,4-Trichlorobenzene	ND		1320	ug/kg	4	3545	03/02/2018 23:57	AY	8270C
2,4,5-Trichlorophenol	ND		1320	ug/kg	4	3545	03/02/2018 23:57	AY	8270C
2,4,6-Trichlorophenol	ND		1320	ug/kg	4	3545	03/02/2018 23:57	AY	8270C
Surrogate: 2-Fluorophenol			*57.9 %*		*21-105*	3545	03/02/2018 23:57	AY	*8270C*
Surrogate: Phenol-d6			*55.4 %*		*10-107*	3545	03/02/2018 23:57	AY	*8270C*
Surrogate: 2,4,6-Tribromophenol			*54.1 %*		*10-123*	3545	03/02/2018 23:57	AY	*8270C*
Surrogate: Nitrobenzene-d5			*56.8 %*		*35-114*	3545	03/02/2018 23:57	AY	*8270C*
Surrogate: 2-Fluorobiphenyl			*43.5 %*		*18-116*	3545	03/02/2018 23:57	AY	*8270C*
Surrogate: Terphenyl-d14			*52.1 %*		*33-141*	3545	03/02/2018 23:57	AY	*8270C*

The results in this report apply to the samples analyzed in accordance with the chain of custody document. This analytical report must be reproduced in its entirety.

Wendy Lu, Laboratory Supervisor

American Scientific Laboratories, LLC
Environmental Testing Services
2520 N. San Fernando Road, LA CA 90065 Tel: (323) 223-9700 • Fax: (323) 223-9500

Rincon Consultants, Inc.	Project: 670 Mesquit St.	Work Order No: 1803012
180 North Ashwood Avenue	Project Number: 17-05318	**Reported:**
Ventura CA, 93003	Project Manager: Sarah Larese	03/09/2018 11:55

Analytical Results

Client Sample ID: SB5B-0.5

Laboratory Sample ID: 1803012-22 (Solid)

Analyte	Result	Notes	PQL	Units	Dilution	Prep Method	Analyzed	Analyst	Method
Total Mercury (CVAA)				Batch ID:	BC80138		Prepared: 03/06/2018 11:44		
Mercury	ND		0.0500	mg/kg	1	7471A	03/08/2018 12:10	LUV	7471A
Total ICP Metals				Batch ID:	BC80139		Prepared: 03/06/2018 11:48		
Antimony	ND		0.500	mg/kg	1	3050B	03/08/2018 12:45	LVE	SW846 6010B
Arsenic	**4.64**		0.250	mg/kg	1	3050B	03/08/2018 12:45	LVE	SW846 6010B
Barium	**40.2**		0.500	mg/kg	1	3050B	03/08/2018 12:45	LVE	SW846 6010B
Beryllium	ND		0.500	mg/kg	1	3050B	03/08/2018 12:45	LVE	SW846 6010B
Cadmium	**1.75**		0.500	mg/kg	1	3050B	03/08/2018 12:45	LVE	SW846 6010B
Chromium	**44.7**		0.500	mg/kg	1	3050B	03/08/2018 12:45	LVE	SW846 6010B
Cobalt	**24.9**		0.500	mg/kg	1	3050B	03/08/2018 12:45	LVE	SW846 6010B
Copper	**40.7**		0.500	mg/kg	1	3050B	03/08/2018 12:45	LVE	SW846 6010B
Lead	**10.3**		0.250	mg/kg	1	3050B	03/08/2018 12:45	LVE	SW846 6010B
Molybdenum	ND		0.500	mg/kg	1	3050B	03/08/2018 12:45	LVE	SW846 6010B
Nickel	**71.9**		0.500	mg/kg	1	3050B	03/08/2018 12:45	LVE	SW846 6010B
Selenium	ND		0.500	mg/kg	1	3050B	03/08/2018 12:45	LVE	SW846 6010B
Silver	ND		0.500	mg/kg	1	3050B	03/08/2018 12:45	LVE	SW846 6010B
Thallium	ND		0.500	mg/kg	1	3050B	03/08/2018 12:45	LVE	SW846 6010B
Vanadium	**52.0**		0.500	mg/kg	1	3050B	03/08/2018 12:45	LVE	SW846 6010B
Zinc	**51.5**		0.500	mg/kg	1	3050B	03/08/2018 12:45	LVE	SW846 6010B
Total Petroleum Hydrocarbons(TPH-g)				Batch ID:	BC80090		Prepared: 03/02/2018 10:30		
Gasoline Range Organics	ND		500	ug/kg	1	5030A	03/02/2018 20:58	JOI	8015B
Surrogate: Bromofluorobenzene			*70.8 %*		*70-120*	5030A	03/02/2018 20:58	JOI	*8015B*
Total Petroleum Hydrocarbons(TPH DROORO)				Batch ID:	BC80096		Prepared: 03/02/2018 09:00		
Diesel range organics	ND		10.0	mg/kg	1	3550B-US	03/02/2018 18:21	JOI	8015B
Oil Range Organics	ND		50.0	mg/kg	1	3550B-US	03/02/2018 18:21	JOI	8015B
Surrogate: Chlorobenzene			*87.0 %*		*70-120*	3550B-US	03/02/2018 18:21	JOI	*8015B*

The results in this report apply to the samples analyzed in accordance with the chain of custody document. This analytical report must be reproduced in its entirety.

Wendy Lu, Laboratory Supervisor

American Scientific Laboratories, LLC
Environmental Testing Services
2520 N. San Fernando Road, LA CA 90065 Tel: (323) 223-9700 • Fax: (323) 223-9500

Rincon Consultants, Inc.	Project: 670 Mesquit St.	Work Order No: 1803012
180 North Ashwood Avenue	Project Number: 17-05318	**Reported:**
Ventura CA, 93003	Project Manager: Sarah Larese	03/09/2018 11:55

Analytical Results

Client Sample ID: SB5B-0.5

Laboratory Sample ID: 1803012-22 (Solid)

Analyte	Result	Notes	PQL	Units	Dilution	Prep Method	Analyzed	Analyst	Method
Semivolatile Organic Compounds				Batch ID:	BC80067		Prepared: 03/02/2018 09:58	**R-01**	
Acenaphthene	ND		1320	ug/kg	4	3545	03/03/2018 00:32	AY	8270C
Acenaphthylene	ND		1320	ug/kg	4	3545	03/03/2018 00:32	AY	8270C
Anthracene	ND		1320	ug/kg	4	3545	03/03/2018 00:32	AY	8270C
Benz(a)anthracene	ND		1320	ug/kg	4	3545	03/03/2018 00:32	AY	8270C
Benzo (a) pyrene	ND		1320	ug/kg	4	3545	03/03/2018 00:32	AY	8270C
Benzo (b) fluoranthene	ND		1320	ug/kg	4	3545	03/03/2018 00:32	AY	8270C
Benzo (g,h,i) perylene	ND		1320	ug/kg	4	3545	03/03/2018 00:32	AY	8270C
Benzo (k) fluoranthene	ND		1320	ug/kg	4	3545	03/03/2018 00:32	AY	8270C
Benzoic acid	ND		6800	ug/kg	4	3545	03/03/2018 00:32	AY	8270C
Benzyl alcohol	ND		2640	ug/kg	4	3545	03/03/2018 00:32	AY	8270C
Bis(2-chloroethoxy)methane	ND		1320	ug/kg	4	3545	03/03/2018 00:32	AY	8270C
Bis(2-chloroethyl) ether	ND		1320	ug/kg	4	3545	03/03/2018 00:32	AY	8270C
Bis(2-chloroisopropyl) ether	ND		1320	ug/kg	4	3545	03/03/2018 00:32	AY	8270C
Bis(2-ethylhexyl) phthalate	ND		1320	ug/kg	4	3545	03/03/2018 00:32	AY	8270C
4-Bromophenyl phenyl ether	ND		1320	ug/kg	4	3545	03/03/2018 00:32	AY	8270C
Butyl benzyl phthalate	ND		1320	ug/kg	4	3545	03/03/2018 00:32	AY	8270C
4-Chloro-3-methylphenol	ND		2640	ug/kg	4	3545	03/03/2018 00:32	AY	8270C
4-Chloroaniline	ND		2640	ug/kg	4	3545	03/03/2018 00:32	AY	8270C
2-Chloronaphthalene	ND		1320	ug/kg	4	3545	03/03/2018 00:32	AY	8270C
2-Chlorophenol	ND		1320	ug/kg	4	3545	03/03/2018 00:32	AY	8270C
4-Chlorophenyl phenyl ether	ND		1320	ug/kg	4	3545	03/03/2018 00:32	AY	8270C
Chrysene	ND		1320	ug/kg	4	3545	03/03/2018 00:32	AY	8270C
Di-n-butyl phthalate	ND		1320	ug/kg	4	3545	03/03/2018 00:32	AY	8270C
Di-n-octyl phthalate	ND		1320	ug/kg	4	3545	03/03/2018 00:32	AY	8270C
Dibenz (a,h) anthracene	ND		1320	ug/kg	4	3545	03/03/2018 00:32	AY	8270C
Dibenzofuran	ND		1320	ug/kg	4	3545	03/03/2018 00:32	AY	8270C
1,3-Dichlorobenzene	ND		1320	ug/kg	4	3545	03/03/2018 00:32	AY	8270C
1,2-Dichlorobenzene	ND		1320	ug/kg	4	3545	03/03/2018 00:32	AY	8270C
1,4-Dichlorobenzene	ND		1320	ug/kg	4	3545	03/03/2018 00:32	AY	8270C
3,3´-Dichlorobenzidine	ND		2640	ug/kg	4	3545	03/03/2018 00:32	AY	8270C
2,4-Dichlorophenol	ND		6800	ug/kg	4	3545	03/03/2018 00:32	AY	8270C
Diethyl phthalate	ND		1320	ug/kg	4	3545	03/03/2018 00:32	AY	8270C
2,4-Dimethylphenol	ND		1320	ug/kg	4	3545	03/03/2018 00:32	AY	8270C
Dimethyl phthalate	ND		1320	ug/kg	4	3545	03/03/2018 00:32	AY	8270C
2,4-Dinitrophenol	ND		6800	ug/kg	4	3545	03/03/2018 00:32	AY	8270C
2,4-Dinitrotoluene	ND		1320	ug/kg	4	3545	03/03/2018 00:32	AY	8270C
2,6-Dinitrotoluene	ND		1320	ug/kg	4	3545	03/03/2018 00:32	AY	8270C
Fluoranthene	ND		1320	ug/kg	4	3545	03/03/2018 00:32	AY	8270C
Fluorene	ND		1320	ug/kg	4	3545	03/03/2018 00:32	AY	8270C
Hexachlorobenzene	ND		1320	ug/kg	4	3545	03/03/2018 00:32	AY	8270C

The results in this report apply to the samples analyzed in accordance with the chain of custody document. This analytical report must be reproduced in its entirety.

Wendy Lu, Laboratory Supervisor

American Scientific Laboratories, LLC
Environmental Testing Services
2520 N. San Fernando Road, LA CA 90065 Tel: (323) 223-9700 • Fax: (323) 223-9500

Rincon Consultants, Inc.	Project: 670 Mesquit St.	Work Order No: 1803012
180 North Ashwood Avenue	Project Number: 17-05318	**Reported:**
Ventura CA, 93003	Project Manager: Sarah Larese	03/09/2018 11:55

Analytical Results

Client Sample ID: SB5B-0.5

Laboratory Sample ID: 1803012-22 (Solid)

Analyte	Result	Notes	PQL	Units	Dilution	Prep Method	Analyzed	Analyst	Method
Semivolatile Organic Compounds				Batch ID:	BC80067		Prepared: 03/02/2018 09:58		**R-01**
Hexachlorobutadiene	ND		1320	ug/kg	4	3545	03/03/2018 00:32	AY	8270C
Hexachlorocyclopentadiene	ND		2640	ug/kg	4	3545	03/03/2018 00:32	AY	8270C
Hexachloroethane	ND		1320	ug/kg	4	3545	03/03/2018 00:32	AY	8270C
Indeno (1,2,3-cd) pyrene	ND		1320	ug/kg	4	3545	03/03/2018 00:32	AY	8270C
Isophorone	ND		1320	ug/kg	4	3545	03/03/2018 00:32	AY	8270C
2-Methyl-4,6-dinitrophenol	ND		6800	ug/kg	4	3545	03/03/2018 00:32	AY	8270C
1-Methyl Naphthylene	ND		1320	ug/kg	4	3545	03/03/2018 00:32	AY	8270C
2-Methylnaphthalene	ND		1320	ug/kg	4	3545	03/03/2018 00:32	AY	8270C
2-Methylphenol	ND		1320	ug/kg	4	3545	03/03/2018 00:32	AY	8270C
3/4-Methylphenol	ND		1320	ug/kg	4	3545	03/03/2018 00:32	AY	8270C
N-Nitroso-di-n-propylamine	ND		1320	ug/kg	4	3545	03/03/2018 00:32	AY	8270C
N-Nitrosodiphenylamine	ND		1320	ug/kg	4	3545	03/03/2018 00:32	AY	8270C
Naphthalene	ND		1320	ug/kg	4	3545	03/03/2018 00:32	AY	8270C
2-Nitroaniline	ND		6800	ug/kg	4	3545	03/03/2018 00:32	AY	8270C
3-Nitroaniline	ND		6800	ug/kg	4	3545	03/03/2018 00:32	AY	8270C
4-Nitroaniline	ND		6800	ug/kg	4	3545	03/03/2018 00:32	AY	8270C
Nitrobenzene	ND		1320	ug/kg	4	3545	03/03/2018 00:32	AY	8270C
2-Nitrophenol	ND		1320	ug/kg	4	3545	03/03/2018 00:32	AY	8270C
4-Nitrophenol	ND		6800	ug/kg	4	3545	03/03/2018 00:32	AY	8270C
Pentachlorophenol	ND		6800	ug/kg	4	3545	03/03/2018 00:32	AY	8270C
Phenanthrene	ND		1320	ug/kg	4	3545	03/03/2018 00:32	AY	8270C
Phenol	ND		1320	ug/kg	4	3545	03/03/2018 00:32	AY	8270C
Pyrene	ND		1320	ug/kg	4	3545	03/03/2018 00:32	AY	8270C
1,2,4-Trichlorobenzene	ND		1320	ug/kg	4	3545	03/03/2018 00:32	AY	8270C
2,4,5-Trichlorophenol	ND		1320	ug/kg	4	3545	03/03/2018 00:32	AY	8270C
2,4,6-Trichlorophenol	ND		1320	ug/kg	4	3545	03/03/2018 00:32	AY	8270C
Surrogate: 2-Fluorophenol			*60.7 %*		*21-105*	3545	03/03/2018 00:32	AY	*8270C*
Surrogate: Phenol-d6			*55.4 %*		*10-107*	3545	03/03/2018 00:32	AY	*8270C*
Surrogate: 2,4,6-Tribromophenol			*75.1 %*		*10-123*	3545	03/03/2018 00:32	AY	*8270C*
Surrogate: Nitrobenzene-d5			*60.9 %*		*35-114*	3545	03/03/2018 00:32	AY	*8270C*
Surrogate: 2-Fluorobiphenyl			*56.6 %*		*18-116*	3545	03/03/2018 00:32	AY	*8270C*
Surrogate: Terphenyl-d14			*59.0 %*		*33-141*	3545	03/03/2018 00:32	AY	*8270C*

Analytical Results

Client Sample ID: SB5C-0.5

Laboratory Sample ID: 1803012-23 (Solid)

Analyte	Result	Notes	PQL	Units	Dilution	Prep Method	Analyzed	Analyst	Method
Total Mercury (CVAA)				Batch ID:	BC80138		Prepared: 03/06/2018 11:44		

The results in this report apply to the samples analyzed in accordance with the chain of custody document. This analytical report must be reproduced in its entirety.

Wendy Lu, Laboratory Supervisor

American Scientific Laboratories, LLC
Environmental Testing Services
2520 N. San Fernando Road, LA CA 90065 Tel: (323) 223-9700 • Fax: (323) 223-9500

Rincon Consultants, Inc.	Project: 670 Mesquit St.	Work Order No: 1803012
180 North Ashwood Avenue	Project Number: 17-05318	**Reported:**
Ventura CA, 93003	Project Manager: Sarah Larese	03/09/2018 11:55

Analytical Results

Client Sample ID: SB5C-0.5

Laboratory Sample ID: 1803012-23 (Solid)

Analyte	Result	Notes	PQL	Units	Dilution	Prep Method	Analyzed	Analyst	Method
Total Mercury (CVAA)				Batch ID:	BC80138		Prepared: 03/06/2018 11:44		
Mercury	ND		0.0500	mg/kg	1	7471A	03/08/2018 12:13	LUV	7471A
Total ICP Metals				Batch ID:	BC80139		Prepared: 03/06/2018 11:48		
Antimony	ND		0.500	mg/kg	1	3050B	03/08/2018 12:48	LVE	SW846 6010B
Arsenic	**2.05**		0.250	mg/kg	1	3050B	03/08/2018 12:48	LVE	SW846 6010B
Barium	**116**		0.500	mg/kg	1	3050B	03/08/2018 12:48	LVE	SW846 6010B
Beryllium	ND		0.500	mg/kg	1	3050B	03/08/2018 12:48	LVE	SW846 6010B
Cadmium	**0.838**		0.500	mg/kg	1	3050B	03/08/2018 12:48	LVE	SW846 6010B
Chromium	**19.7**		0.500	mg/kg	1	3050B	03/08/2018 12:48	LVE	SW846 6010B
Cobalt	**7.41**		0.500	mg/kg	1	3050B	03/08/2018 12:48	LVE	SW846 6010B
Copper	**18.2**		0.500	mg/kg	1	3050B	03/08/2018 12:48	LVE	SW846 6010B
Lead	**14.5**		0.250	mg/kg	1	3050B	03/08/2018 12:48	LVE	SW846 6010B
Molybdenum	ND		0.500	mg/kg	1	3050B	03/08/2018 12:48	LVE	SW846 6010B
Nickel	**10.3**		0.500	mg/kg	1	3050B	03/08/2018 12:48	LVE	SW846 6010B
Selenium	ND		0.500	mg/kg	1	3050B	03/08/2018 12:48	LVE	SW846 6010B
Silver	ND		0.500	mg/kg	1	3050B	03/08/2018 12:48	LVE	SW846 6010B
Thallium	ND		0.500	mg/kg	1	3050B	03/08/2018 12:48	LVE	SW846 6010B
Vanadium	**38.4**		0.500	mg/kg	1	3050B	03/08/2018 12:48	LVE	SW846 6010B
Zinc	**64.5**		0.500	mg/kg	1	3050B	03/08/2018 12:48	LVE	SW846 6010B
Total Petroleum Hydrocarbons(TPH-g)				Batch ID:	BC80089		Prepared: 03/05/2018 09:00		
Gasoline Range Organics	ND		500	ug/kg	1	5030A	03/05/2018 14:48	JOI	8015B
Surrogate: Bromofluorobenzene			*70.1 %*		*70-120*	5030A	03/05/2018 14:48	JOI	*8015B*
Total Petroleum Hydrocarbons(TPH DROORO)				Batch ID:	BC80096		Prepared: 03/02/2018 09:00		
Diesel range organics	ND		10.0	mg/kg	1	3550B-US	03/02/2018 19:04	JOI	8015B
Oil Range Organics	ND		50.0	mg/kg	1	3550B-US	03/02/2018 19:04	JOI	8015B
Surrogate: Chlorobenzene			*85.8 %*		*70-120*	3550B-US	03/02/2018 19:04	JOI	*8015B*

The results in this report apply to the samples analyzed in accordance with the chain of custody document. This analytical report must be reproduced in its entirety.

Wendy Lu, Laboratory Supervisor

American Scientific Laboratories, LLC
Environmental Testing Services
2520 N. San Fernando Road, LA CA 90065 Tel: (323) 223-9700 • Fax: (323) 223-9500

Rincon Consultants, Inc.	Project: 670 Mesquit St.	Work Order No: 1803012
180 North Ashwood Avenue	Project Number: 17-05318	**Reported:**
Ventura CA, 93003	Project Manager: Sarah Larese	03/09/2018 11:55

Analytical Results

Client Sample ID: SB5C-0.5

Laboratory Sample ID: 1803012-23 (Solid)

Analyte	Result	Notes	PQL	Units	Dilution	Prep Method	Analyzed	Analyst	Method
Semivolatile Organic Compounds				Batch ID:	BC80067		Prepared: 03/02/2018 09:58	**R-01**	
Acenaphthene	ND		1320	ug/kg	4	3545	03/03/2018 01:07	AY	8270C
Acenaphthylene	ND		1320	ug/kg	4	3545	03/03/2018 01:07	AY	8270C
Anthracene	ND		1320	ug/kg	4	3545	03/03/2018 01:07	AY	8270C
Benz(a)anthracene	ND		1320	ug/kg	4	3545	03/03/2018 01:07	AY	8270C
Benzo (a) pyrene	ND		1320	ug/kg	4	3545	03/03/2018 01:07	AY	8270C
Benzo (b) fluoranthene	ND		1320	ug/kg	4	3545	03/03/2018 01:07	AY	8270C
Benzo (g,h,i) perylene	ND		1320	ug/kg	4	3545	03/03/2018 01:07	AY	8270C
Benzo (k) fluoranthene	ND		1320	ug/kg	4	3545	03/03/2018 01:07	AY	8270C
Benzoic acid	ND		6800	ug/kg	4	3545	03/03/2018 01:07	AY	8270C
Benzyl alcohol	ND		2640	ug/kg	4	3545	03/03/2018 01:07	AY	8270C
Bis(2-chloroethoxy)methane	ND		1320	ug/kg	4	3545	03/03/2018 01:07	AY	8270C
Bis(2-chloroethyl) ether	ND		1320	ug/kg	4	3545	03/03/2018 01:07	AY	8270C
Bis(2-chloroisopropyl) ether	ND		1320	ug/kg	4	3545	03/03/2018 01:07	AY	8270C
Bis(2-ethylhexyl) phthalate	ND		1320	ug/kg	4	3545	03/03/2018 01:07	AY	8270C
4-Bromophenyl phenyl ether	ND		1320	ug/kg	4	3545	03/03/2018 01:07	AY	8270C
Butyl benzyl phthalate	ND		1320	ug/kg	4	3545	03/03/2018 01:07	AY	8270C
4-Chloro-3-methylphenol	ND		2640	ug/kg	4	3545	03/03/2018 01:07	AY	8270C
4-Chloroaniline	ND		2640	ug/kg	4	3545	03/03/2018 01:07	AY	8270C
2-Chloronaphthalene	ND		1320	ug/kg	4	3545	03/03/2018 01:07	AY	8270C
2-Chlorophenol	ND		1320	ug/kg	4	3545	03/03/2018 01:07	AY	8270C
4-Chlorophenyl phenyl ether	ND		1320	ug/kg	4	3545	03/03/2018 01:07	AY	8270C
Chrysene	ND		1320	ug/kg	4	3545	03/03/2018 01:07	AY	8270C
Di-n-butyl phthalate	ND		1320	ug/kg	4	3545	03/03/2018 01:07	AY	8270C
Di-n-octyl phthalate	ND		1320	ug/kg	4	3545	03/03/2018 01:07	AY	8270C
Dibenz (a,h) anthracene	ND		1320	ug/kg	4	3545	03/03/2018 01:07	AY	8270C
Dibenzofuran	ND		1320	ug/kg	4	3545	03/03/2018 01:07	AY	8270C
1,3-Dichlorobenzene	ND		1320	ug/kg	4	3545	03/03/2018 01:07	AY	8270C
1,2-Dichlorobenzene	ND		1320	ug/kg	4	3545	03/03/2018 01:07	AY	8270C
1,4-Dichlorobenzene	ND		1320	ug/kg	4	3545	03/03/2018 01:07	AY	8270C
3,3´-Dichlorobenzidine	ND		2640	ug/kg	4	3545	03/03/2018 01:07	AY	8270C
2,4-Dichlorophenol	ND		6800	ug/kg	4	3545	03/03/2018 01:07	AY	8270C
Diethyl phthalate	ND		1320	ug/kg	4	3545	03/03/2018 01:07	AY	8270C
2,4-Dimethylphenol	ND		1320	ug/kg	4	3545	03/03/2018 01:07	AY	8270C
Dimethyl phthalate	ND		1320	ug/kg	4	3545	03/03/2018 01:07	AY	8270C
2,4-Dinitrophenol	ND		6800	ug/kg	4	3545	03/03/2018 01:07	AY	8270C
2,4-Dinitrotoluene	ND		1320	ug/kg	4	3545	03/03/2018 01:07	AY	8270C
2,6-Dinitrotoluene	ND		1320	ug/kg	4	3545	03/03/2018 01:07	AY	8270C
Fluoranthene	ND		1320	ug/kg	4	3545	03/03/2018 01:07	AY	8270C
Fluorene	ND		1320	ug/kg	4	3545	03/03/2018 01:07	AY	8270C
Hexachlorobenzene	ND		1320	ug/kg	4	3545	03/03/2018 01:07	AY	8270C

The results in this report apply to the samples analyzed in accordance with the chain of custody document. This analytical report must be reproduced in its entirety.

Wendy Lu, Laboratory Supervisor

American Scientific Laboratories, LLC
Environmental Testing Services
2520 N. San Fernando Road, LA CA 90065 Tel: (323) 223-9700 • Fax: (323) 223-9500

Rincon Consultants, Inc.	Project: 670 Mesquit St.	Work Order No: 1803012
180 North Ashwood Avenue	Project Number: 17-05318	**Reported:**
Ventura CA, 93003	Project Manager: Sarah Larese	03/09/2018 11:55

Analytical Results

Client Sample ID: SB5C-0.5

Laboratory Sample ID: 1803012-23 (Solid)

Analyte	Result	Notes	PQL	Units	Dilution	Prep Method	Analyzed	Analyst	Method
Semivolatile Organic Compounds				Batch ID:	BC80067		Prepared: 03/02/2018 09:58		**R-01**
Hexachlorobutadiene	ND		1320	ug/kg	4	3545	03/03/2018 01:07	AY	8270C
Hexachlorocyclopentadiene	ND		2640	ug/kg	4	3545	03/03/2018 01:07	AY	8270C
Hexachloroethane	ND		1320	ug/kg	4	3545	03/03/2018 01:07	AY	8270C
Indeno (1,2,3-cd) pyrene	ND		1320	ug/kg	4	3545	03/03/2018 01:07	AY	8270C
Isophorone	ND		1320	ug/kg	4	3545	03/03/2018 01:07	AY	8270C
2-Methyl-4,6-dinitrophenol	ND		6800	ug/kg	4	3545	03/03/2018 01:07	AY	8270C
1-Methyl Naphthylene	ND		1320	ug/kg	4	3545	03/03/2018 01:07	AY	8270C
2-Methylnaphthalene	ND		1320	ug/kg	4	3545	03/03/2018 01:07	AY	8270C
2-Methylphenol	ND		1320	ug/kg	4	3545	03/03/2018 01:07	AY	8270C
3/4-Methylphenol	ND		1320	ug/kg	4	3545	03/03/2018 01:07	AY	8270C
N-Nitroso-di-n-propylamine	ND		1320	ug/kg	4	3545	03/03/2018 01:07	AY	8270C
N-Nitrosodiphenylamine	ND		1320	ug/kg	4	3545	03/03/2018 01:07	AY	8270C
Naphthalene	ND		1320	ug/kg	4	3545	03/03/2018 01:07	AY	8270C
2-Nitroaniline	ND		6800	ug/kg	4	3545	03/03/2018 01:07	AY	8270C
3-Nitroaniline	ND		6800	ug/kg	4	3545	03/03/2018 01:07	AY	8270C
4-Nitroaniline	ND		6800	ug/kg	4	3545	03/03/2018 01:07	AY	8270C
Nitrobenzene	ND		1320	ug/kg	4	3545	03/03/2018 01:07	AY	8270C
2-Nitrophenol	ND		1320	ug/kg	4	3545	03/03/2018 01:07	AY	8270C
4-Nitrophenol	ND		6800	ug/kg	4	3545	03/03/2018 01:07	AY	8270C
Pentachlorophenol	ND		6800	ug/kg	4	3545	03/03/2018 01:07	AY	8270C
Phenanthrene	ND		1320	ug/kg	4	3545	03/03/2018 01:07	AY	8270C
Phenol	ND		1320	ug/kg	4	3545	03/03/2018 01:07	AY	8270C
Pyrene	ND		1320	ug/kg	4	3545	03/03/2018 01:07	AY	8270C
1,2,4-Trichlorobenzene	ND		1320	ug/kg	4	3545	03/03/2018 01:07	AY	8270C
2,4,5-Trichlorophenol	ND		1320	ug/kg	4	3545	03/03/2018 01:07	AY	8270C
2,4,6-Trichlorophenol	ND		1320	ug/kg	4	3545	03/03/2018 01:07	AY	8270C
Surrogate: 2-Fluorophenol			*72.5 %*		*21-105*	3545	03/03/2018 01:07	AY	*8270C*
Surrogate: Phenol-d6			*68.0 %*		*10-107*	3545	03/03/2018 01:07	AY	*8270C*
Surrogate: 2,4,6-Tribromophenol			*70.6 %*		*10-123*	3545	03/03/2018 01:07	AY	*8270C*
Surrogate: Nitrobenzene-d5			*68.3 %*		*35-114*	3545	03/03/2018 01:07	AY	*8270C*
Surrogate: 2-Fluorobiphenyl			*55.4 %*		*18-116*	3545	03/03/2018 01:07	AY	*8270C*
Surrogate: Terphenyl-d14			*57.4 %*		*33-141*	3545	03/03/2018 01:07	AY	*8270C*

Analytical Results

Client Sample ID: SB5D-0.5

Laboratory Sample ID: 1803012-24 (Solid)

Analyte	Result	Notes	PQL	Units	Dilution	Prep Method	Analyzed	Analyst	Method
Total Mercury (CVAA)				Batch ID:	BC80138		Prepared: 03/06/2018 11:44		

The results in this report apply to the samples analyzed in accordance with the chain of custody document. This analytical report must be reproduced in its entirety.

Wendy Lu, Laboratory Supervisor

American Scientific Laboratories, LLC
Environmental Testing Services
2520 N. San Fernando Road, LA CA 90065 Tel: (323) 223-9700 • Fax: (323) 223-9500

Rincon Consultants, Inc.	Project: 670 Mesquit St.	Work Order No: 1803012
180 North Ashwood Avenue	Project Number: 17-05318	**Reported:**
Ventura CA, 93003	Project Manager: Sarah Larese	03/09/2018 11:55

Analytical Results

Client Sample ID: SB5D-0.5

Laboratory Sample ID: 1803012-24 (Solid)

Analyte	Result	Notes	PQL	Units	Dilution	Prep Method	Analyzed	Analyst	Method
Total Mercury (CVAA)				Batch ID:	BC80138		Prepared: 03/06/2018 11:44		
Mercury	ND		0.0500	mg/kg	1	7471A	03/08/2018 12:16	LUV	7471A
Total ICP Metals				Batch ID:	BC80139		Prepared: 03/06/2018 11:48		
Antimony	ND		0.500	mg/kg	1	3050B	03/08/2018 12:50	LVE	SW846 6010B
Arsenic	**1.52**		0.250	mg/kg	1	3050B	03/08/2018 12:50	LVE	SW846 6010B
Barium	**90.5**		0.500	mg/kg	1	3050B	03/08/2018 12:50	LVE	SW846 6010B
Beryllium	ND		0.500	mg/kg	1	3050B	03/08/2018 12:50	LVE	SW846 6010B
Cadmium	ND		0.500	mg/kg	1	3050B	03/08/2018 12:50	LVE	SW846 6010B
Chromium	**8.81**		0.500	mg/kg	1	3050B	03/08/2018 12:50	LVE	SW846 6010B
Cobalt	**5.38**		0.500	mg/kg	1	3050B	03/08/2018 12:50	LVE	SW846 6010B
Copper	**12.9**		0.500	mg/kg	1	3050B	03/08/2018 12:50	LVE	SW846 6010B
Lead	**12.2**		0.250	mg/kg	1	3050B	03/08/2018 12:50	LVE	SW846 6010B
Molybdenum	ND		0.500	mg/kg	1	3050B	03/08/2018 12:50	LVE	SW846 6010B
Nickel	**6.50**		0.500	mg/kg	1	3050B	03/08/2018 12:50	LVE	SW846 6010B
Selenium	ND		0.500	mg/kg	1	3050B	03/08/2018 12:50	LVE	SW846 6010B
Silver	ND		0.500	mg/kg	1	3050B	03/08/2018 12:50	LVE	SW846 6010B
Thallium	ND		0.500	mg/kg	1	3050B	03/08/2018 12:50	LVE	SW846 6010B
Vanadium	**29.0**		0.500	mg/kg	1	3050B	03/08/2018 12:50	LVE	SW846 6010B
Zinc	**43.8**		0.500	mg/kg	1	3050B	03/08/2018 12:50	LVE	SW846 6010B
Total Petroleum Hydrocarbons(TPH-g)				Batch ID:	BC80089		Prepared: 03/05/2018 09:00		
Gasoline Range Organics	ND		500	ug/kg	1	5030A	03/05/2018 16:04	JOI	8015B
Surrogate: Bromofluorobenzene			*103 %*		*70-120*	5030A	03/05/2018 16:04	JOI	*8015B*
Total Petroleum Hydrocarbons(TPH DROORO)				Batch ID:	BC80094		Prepared: 03/02/2018 10:30		
Diesel range organics	ND		40.0	mg/kg	4	3550B-US	03/02/2018 23:23	JOI	8015B
Oil Range Organics	**631**		200	mg/kg	4	3550B-US	03/02/2018 23:23	JOI	8015B
Surrogate: Chlorobenzene			*91.1 %*		*70-120*	3550B-US	03/02/2018 23:23	JOI	*8015B*

The results in this report apply to the samples analyzed in accordance with the chain of custody document. This analytical report must be reproduced in its entirety.

Wendy Lu, Laboratory Supervisor

American Scientific Laboratories, LLC
Environmental Testing Services
2520 N. San Fernando Road, LA CA 90065 Tel: (323) 223-9700 • Fax: (323) 223-9500

Rincon Consultants, Inc.	Project: 670 Mesquit St.	Work Order No: 1803012
180 North Ashwood Avenue	Project Number: 17-05318	**Reported:**
Ventura CA, 93003	Project Manager: Sarah Larese	03/09/2018 11:55

Analytical Results

Client Sample ID: SB5D-0.5

Laboratory Sample ID: 1803012-24 (Solid)

Analyte	Result	Notes	PQL	Units	Dilution	Prep Method	Analyzed	Analyst	Method
Semivolatile Organic Compounds				Batch ID:	BC80067		Prepared: 03/02/2018 09:58	**R-01**	
Acenaphthene	ND		1320	ug/kg	4	3545	03/03/2018 01:42	AY	8270C
Acenaphthylene	ND		1320	ug/kg	4	3545	03/03/2018 01:42	AY	8270C
Anthracene	ND		1320	ug/kg	4	3545	03/03/2018 01:42	AY	8270C
Benz(a)anthracene	ND		1320	ug/kg	4	3545	03/03/2018 01:42	AY	8270C
Benzo (a) pyrene	ND		1320	ug/kg	4	3545	03/03/2018 01:42	AY	8270C
Benzo (b) fluoranthene	ND		1320	ug/kg	4	3545	03/03/2018 01:42	AY	8270C
Benzo (g,h,i) perylene	ND		1320	ug/kg	4	3545	03/03/2018 01:42	AY	8270C
Benzo (k) fluoranthene	ND		1320	ug/kg	4	3545	03/03/2018 01:42	AY	8270C
Benzoic acid	ND		6800	ug/kg	4	3545	03/03/2018 01:42	AY	8270C
Benzyl alcohol	ND		2640	ug/kg	4	3545	03/03/2018 01:42	AY	8270C
Bis(2-chloroethoxy)methane	ND		1320	ug/kg	4	3545	03/03/2018 01:42	AY	8270C
Bis(2-chloroethyl) ether	ND		1320	ug/kg	4	3545	03/03/2018 01:42	AY	8270C
Bis(2-chloroisopropyl) ether	ND		1320	ug/kg	4	3545	03/03/2018 01:42	AY	8270C
Bis(2-ethylhexyl) phthalate	ND		1320	ug/kg	4	3545	03/03/2018 01:42	AY	8270C
4-Bromophenyl phenyl ether	ND		1320	ug/kg	4	3545	03/03/2018 01:42	AY	8270C
Butyl benzyl phthalate	ND		1320	ug/kg	4	3545	03/03/2018 01:42	AY	8270C
4-Chloro-3-methylphenol	ND		2640	ug/kg	4	3545	03/03/2018 01:42	AY	8270C
4-Chloroaniline	ND		2640	ug/kg	4	3545	03/03/2018 01:42	AY	8270C
2-Chloronaphthalene	ND		1320	ug/kg	4	3545	03/03/2018 01:42	AY	8270C
2-Chlorophenol	ND		1320	ug/kg	4	3545	03/03/2018 01:42	AY	8270C
4-Chlorophenyl phenyl ether	ND		1320	ug/kg	4	3545	03/03/2018 01:42	AY	8270C
Chrysene	ND		1320	ug/kg	4	3545	03/03/2018 01:42	AY	8270C
Di-n-butyl phthalate	ND		1320	ug/kg	4	3545	03/03/2018 01:42	AY	8270C
Di-n-octyl phthalate	ND		1320	ug/kg	4	3545	03/03/2018 01:42	AY	8270C
Dibenz (a,h) anthracene	ND		1320	ug/kg	4	3545	03/03/2018 01:42	AY	8270C
Dibenzofuran	ND		1320	ug/kg	4	3545	03/03/2018 01:42	AY	8270C
1,3-Dichlorobenzene	ND		1320	ug/kg	4	3545	03/03/2018 01:42	AY	8270C
1,2-Dichlorobenzene	ND		1320	ug/kg	4	3545	03/03/2018 01:42	AY	8270C
1,4-Dichlorobenzene	ND		1320	ug/kg	4	3545	03/03/2018 01:42	AY	8270C
3,3´-Dichlorobenzidine	ND		2640	ug/kg	4	3545	03/03/2018 01:42	AY	8270C
2,4-Dichlorophenol	ND		6800	ug/kg	4	3545	03/03/2018 01:42	AY	8270C
Diethyl phthalate	ND		1320	ug/kg	4	3545	03/03/2018 01:42	AY	8270C
2,4-Dimethylphenol	ND		1320	ug/kg	4	3545	03/03/2018 01:42	AY	8270C
Dimethyl phthalate	ND		1320	ug/kg	4	3545	03/03/2018 01:42	AY	8270C
2,4-Dinitrophenol	ND		6800	ug/kg	4	3545	03/03/2018 01:42	AY	8270C
2,4-Dinitrotoluene	ND		1320	ug/kg	4	3545	03/03/2018 01:42	AY	8270C
2,6-Dinitrotoluene	ND		1320	ug/kg	4	3545	03/03/2018 01:42	AY	8270C
Fluoranthene	ND		1320	ug/kg	4	3545	03/03/2018 01:42	AY	8270C
Fluorene	ND		1320	ug/kg	4	3545	03/03/2018 01:42	AY	8270C
Hexachlorobenzene	ND		1320	ug/kg	4	3545	03/03/2018 01:42	AY	8270C

The results in this report apply to the samples analyzed in accordance with the chain of custody document. This analytical report must be reproduced in its entirety.

Wendy Lu, Laboratory Supervisor

American Scientific Laboratories, LLC
Environmental Testing Services
2520 N. San Fernando Road, LA CA 90065 Tel: (323) 223-9700 • Fax: (323) 223-9500

Rincon Consultants, Inc.	Project: 670 Mesquit St.	Work Order No: 1803012
180 North Ashwood Avenue	Project Number: 17-05318	**Reported:**
Ventura CA, 93003	Project Manager: Sarah Larese	03/09/2018 11:55

Analytical Results

Client Sample ID: SB5D-0.5

Laboratory Sample ID: 1803012-24 (Solid)

Analyte	Result	Notes	PQL	Units	Dilution	Prep Method	Analyzed	Analyst	Method
Semivolatile Organic Compounds				Batch ID:	BC80067		Prepared: 03/02/2018 09:58		**R-01**
Hexachlorobutadiene	ND		1320	ug/kg	4	3545	03/03/2018 01:42	AY	8270C
Hexachlorocyclopentadiene	ND		2640	ug/kg	4	3545	03/03/2018 01:42	AY	8270C
Hexachloroethane	ND		1320	ug/kg	4	3545	03/03/2018 01:42	AY	8270C
Indeno (1,2,3-cd) pyrene	ND		1320	ug/kg	4	3545	03/03/2018 01:42	AY	8270C
Isophorone	ND		1320	ug/kg	4	3545	03/03/2018 01:42	AY	8270C
2-Methyl-4,6-dinitrophenol	ND		6800	ug/kg	4	3545	03/03/2018 01:42	AY	8270C
1-Methyl Naphthylene	ND		1320	ug/kg	4	3545	03/03/2018 01:42	AY	8270C
2-Methylnaphthalene	ND		1320	ug/kg	4	3545	03/03/2018 01:42	AY	8270C
2-Methylphenol	ND		1320	ug/kg	4	3545	03/03/2018 01:42	AY	8270C
3/4-Methylphenol	ND		1320	ug/kg	4	3545	03/03/2018 01:42	AY	8270C
N-Nitroso-di-n-propylamine	ND		1320	ug/kg	4	3545	03/03/2018 01:42	AY	8270C
N-Nitrosodiphenylamine	ND		1320	ug/kg	4	3545	03/03/2018 01:42	AY	8270C
Naphthalene	ND		1320	ug/kg	4	3545	03/03/2018 01:42	AY	8270C
2-Nitroaniline	ND		6800	ug/kg	4	3545	03/03/2018 01:42	AY	8270C
3-Nitroaniline	ND		6800	ug/kg	4	3545	03/03/2018 01:42	AY	8270C
4-Nitroaniline	ND		6800	ug/kg	4	3545	03/03/2018 01:42	AY	8270C
Nitrobenzene	ND		1320	ug/kg	4	3545	03/03/2018 01:42	AY	8270C
2-Nitrophenol	ND		1320	ug/kg	4	3545	03/03/2018 01:42	AY	8270C
4-Nitrophenol	ND		6800	ug/kg	4	3545	03/03/2018 01:42	AY	8270C
Pentachlorophenol	ND		6800	ug/kg	4	3545	03/03/2018 01:42	AY	8270C
Phenanthrene	ND		1320	ug/kg	4	3545	03/03/2018 01:42	AY	8270C
Phenol	ND		1320	ug/kg	4	3545	03/03/2018 01:42	AY	8270C
Pyrene	ND		1320	ug/kg	4	3545	03/03/2018 01:42	AY	8270C
1,2,4-Trichlorobenzene	ND		1320	ug/kg	4	3545	03/03/2018 01:42	AY	8270C
2,4,5-Trichlorophenol	ND		1320	ug/kg	4	3545	03/03/2018 01:42	AY	8270C
2,4,6-Trichlorophenol	ND		1320	ug/kg	4	3545	03/03/2018 01:42	AY	8270C
Surrogate: 2-Fluorophenol			*64.7 %*		*21-105*	3545	03/03/2018 01:42	AY	*8270C*
Surrogate: Phenol-d6			*59.0 %*		*10-107*	3545	03/03/2018 01:42	AY	*8270C*
Surrogate: 2,4,6-Tribromophenol			*69.8 %*		*10-123*	3545	03/03/2018 01:42	AY	*8270C*
Surrogate: Nitrobenzene-d5			*60.5 %*		*35-114*	3545	03/03/2018 01:42	AY	*8270C*
Surrogate: 2-Fluorobiphenyl			*58.3 %*		*18-116*	3545	03/03/2018 01:42	AY	*8270C*
Surrogate: Terphenyl-d14			*62.7 %*		*33-141*	3545	03/03/2018 01:42	AY	*8270C*

Analytical Results

Client Sample ID: SB5E-0.5

Laboratory Sample ID: 1803012-25 (Solid)

Analyte	Result	Notes	PQL	Units	Dilution	Prep Method	Analyzed	Analyst	Method
Total Mercury (CVAA)				Batch ID:	BC80138		Prepared: 03/06/2018 11:44		

The results in this report apply to the samples analyzed in accordance with the chain of custody document. This analytical report must be reproduced in its entirety.

Wendy Lu, Laboratory Supervisor

American Scientific Laboratories, LLC
Environmental Testing Services
2520 N. San Fernando Road, LA CA 90065 Tel: (323) 223-9700 • Fax: (323) 223-9500

Rincon Consultants, Inc.	Project: 670 Mesquit St.	Work Order No: 1803012
180 North Ashwood Avenue	Project Number: 17-05318	**Reported:**
Ventura CA, 93003	Project Manager: Sarah Larese	03/09/2018 11:55

Analytical Results

Client Sample ID: SB5E-0.5

Laboratory Sample ID: 1803012-25 (Solid)

Analyte	Result	Notes	PQL	Units	Dilution	Prep Method	Analyzed	Analyst	Method
Total Mercury (CVAA)				Batch ID:	BC80138		Prepared: 03/06/2018 11:44		
Mercury	ND		0.0500	mg/kg	1	7471A	03/08/2018 12:19	LUV	7471A
Total ICP Metals				Batch ID:	BC80139		Prepared: 03/06/2018 11:48		
Antimony	ND		0.500	mg/kg	1	3050B	03/08/2018 12:52	LVE	SW846 6010B
Arsenic	**0.327**		0.250	mg/kg	1	3050B	03/08/2018 12:52	LVE	SW846 6010B
Barium	**75.6**		0.500	mg/kg	1	3050B	03/08/2018 12:52	LVE	SW846 6010B
Beryllium	ND		0.500	mg/kg	1	3050B	03/08/2018 12:52	LVE	SW846 6010B
Cadmium	ND		0.500	mg/kg	1	3050B	03/08/2018 12:52	LVE	SW846 6010B
Chromium	**5.81**		0.500	mg/kg	1	3050B	03/08/2018 12:52	LVE	SW846 6010B
Cobalt	**4.23**		0.500	mg/kg	1	3050B	03/08/2018 12:52	LVE	SW846 6010B
Copper	**8.97**		0.500	mg/kg	1	3050B	03/08/2018 12:52	LVE	SW846 6010B
Lead	**20.5**		0.250	mg/kg	1	3050B	03/08/2018 12:52	LVE	SW846 6010B
Molybdenum	ND		0.500	mg/kg	1	3050B	03/08/2018 12:52	LVE	SW846 6010B
Nickel	**7.13**		0.500	mg/kg	1	3050B	03/08/2018 12:52	LVE	SW846 6010B
Selenium	ND		0.500	mg/kg	1	3050B	03/08/2018 12:52	LVE	SW846 6010B
Silver	ND		0.500	mg/kg	1	3050B	03/08/2018 12:52	LVE	SW846 6010B
Thallium	ND		0.500	mg/kg	1	3050B	03/08/2018 12:52	LVE	SW846 6010B
Vanadium	**19.5**		0.500	mg/kg	1	3050B	03/08/2018 12:52	LVE	SW846 6010B
Zinc	**32.7**		0.500	mg/kg	1	3050B	03/08/2018 12:52	LVE	SW846 6010B
Total Petroleum Hydrocarbons(TPH-g)				Batch ID:	BC80089		Prepared: 03/05/2018 09:00		
Gasoline Range Organics	ND		500	ug/kg	1	5030A	03/05/2018 15:38	JOI	8015B
Surrogate: Bromofluorobenzene		*S-04*	*37.8 %*		*70-120*	5030A	03/05/2018 15:38	JOI	*8015B*
Total Petroleum Hydrocarbons(TPH DROORO)				Batch ID:	BC80093		Prepared: 03/06/2018 09:00		
Diesel range organics	ND		20.0	mg/kg	2	3550B-US	03/06/2018 11:45	JOI	8015B
Oil Range Organics	**351**		100	mg/kg	2	3550B-US	03/06/2018 11:45	JOI	8015B
Surrogate: Chlorobenzene			*81.0 %*		*70-120*	3550B-US	03/06/2018 11:45	JOI	*8015B*

The results in this report apply to the samples analyzed in accordance with the chain of custody document. This analytical report must be reproduced in its entirety.

Wendy Lu, Laboratory Supervisor

American Scientific Laboratories, LLC
Environmental Testing Services
2520 N. San Fernando Road, LA CA 90065 Tel: (323) 223-9700 • Fax: (323) 223-9500

Rincon Consultants, Inc.	Project: 670 Mesquit St.	Work Order No: 1803012
180 North Ashwood Avenue	Project Number: 17-05318	**Reported:**
Ventura CA, 93003	Project Manager: Sarah Larese	03/09/2018 11:55

Analytical Results

Client Sample ID: SB5E-0.5

Laboratory Sample ID: 1803012-25 (Solid)

Analyte	Result	Notes	PQL	Units	Dilution	Prep Method	Analyzed	Analyst	Method
Semivolatile Organic Compounds				Batch ID:	BC80067		Prepared: 03/02/2018 09:58	**R-01**	
Acenaphthene	ND		1320	ug/kg	4	3545	03/03/2018 02:17	AY	8270C
Acenaphthylene	ND		1320	ug/kg	4	3545	03/03/2018 02:17	AY	8270C
Anthracene	ND		1320	ug/kg	4	3545	03/03/2018 02:17	AY	8270C
Benz(a)anthracene	ND		1320	ug/kg	4	3545	03/03/2018 02:17	AY	8270C
Benzo (a) pyrene	ND		1320	ug/kg	4	3545	03/03/2018 02:17	AY	8270C
Benzo (b) fluoranthene	ND		1320	ug/kg	4	3545	03/03/2018 02:17	AY	8270C
Benzo (g,h,i) perylene	ND		1320	ug/kg	4	3545	03/03/2018 02:17	AY	8270C
Benzo (k) fluoranthene	ND		1320	ug/kg	4	3545	03/03/2018 02:17	AY	8270C
Benzoic acid	ND		6800	ug/kg	4	3545	03/03/2018 02:17	AY	8270C
Benzyl alcohol	ND		2640	ug/kg	4	3545	03/03/2018 02:17	AY	8270C
Bis(2-chloroethoxy)methane	ND		1320	ug/kg	4	3545	03/03/2018 02:17	AY	8270C
Bis(2-chloroethyl) ether	ND		1320	ug/kg	4	3545	03/03/2018 02:17	AY	8270C
Bis(2-chloroisopropyl) ether	ND		1320	ug/kg	4	3545	03/03/2018 02:17	AY	8270C
Bis(2-ethylhexyl) phthalate	ND		1320	ug/kg	4	3545	03/03/2018 02:17	AY	8270C
4-Bromophenyl phenyl ether	ND		1320	ug/kg	4	3545	03/03/2018 02:17	AY	8270C
Butyl benzyl phthalate	ND		1320	ug/kg	4	3545	03/03/2018 02:17	AY	8270C
4-Chloro-3-methylphenol	ND		2640	ug/kg	4	3545	03/03/2018 02:17	AY	8270C
4-Chloroaniline	ND		2640	ug/kg	4	3545	03/03/2018 02:17	AY	8270C
2-Chloronaphthalene	ND		1320	ug/kg	4	3545	03/03/2018 02:17	AY	8270C
2-Chlorophenol	ND		1320	ug/kg	4	3545	03/03/2018 02:17	AY	8270C
4-Chlorophenyl phenyl ether	ND		1320	ug/kg	4	3545	03/03/2018 02:17	AY	8270C
Chrysene	ND		1320	ug/kg	4	3545	03/03/2018 02:17	AY	8270C
Di-n-butyl phthalate	ND		1320	ug/kg	4	3545	03/03/2018 02:17	AY	8270C
Di-n-octyl phthalate	ND		1320	ug/kg	4	3545	03/03/2018 02:17	AY	8270C
Dibenz (a,h) anthracene	ND		1320	ug/kg	4	3545	03/03/2018 02:17	AY	8270C
Dibenzofuran	ND		1320	ug/kg	4	3545	03/03/2018 02:17	AY	8270C
1,3-Dichlorobenzene	ND		1320	ug/kg	4	3545	03/03/2018 02:17	AY	8270C
1,2-Dichlorobenzene	ND		1320	ug/kg	4	3545	03/03/2018 02:17	AY	8270C
1,4-Dichlorobenzene	ND		1320	ug/kg	4	3545	03/03/2018 02:17	AY	8270C
3,3´-Dichlorobenzidine	ND		2640	ug/kg	4	3545	03/03/2018 02:17	AY	8270C
2,4-Dichlorophenol	ND		6800	ug/kg	4	3545	03/03/2018 02:17	AY	8270C
Diethyl phthalate	ND		1320	ug/kg	4	3545	03/03/2018 02:17	AY	8270C
2,4-Dimethylphenol	ND		1320	ug/kg	4	3545	03/03/2018 02:17	AY	8270C
Dimethyl phthalate	ND		1320	ug/kg	4	3545	03/03/2018 02:17	AY	8270C
2,4-Dinitrophenol	ND		6800	ug/kg	4	3545	03/03/2018 02:17	AY	8270C
2,4-Dinitrotoluene	ND		1320	ug/kg	4	3545	03/03/2018 02:17	AY	8270C
2,6-Dinitrotoluene	ND		1320	ug/kg	4	3545	03/03/2018 02:17	AY	8270C
Fluoranthene	ND		1320	ug/kg	4	3545	03/03/2018 02:17	AY	8270C
Fluorene	ND		1320	ug/kg	4	3545	03/03/2018 02:17	AY	8270C
Hexachlorobenzene	ND		1320	ug/kg	4	3545	03/03/2018 02:17	AY	8270C

The results in this report apply to the samples analyzed in accordance with the chain of custody document. This analytical report must be reproduced in its entirety.

Wendy Lu, Laboratory Supervisor

American Scientific Laboratories, LLC
Environmental Testing Services
2520 N. San Fernando Road, LA CA 90065 Tel: (323) 223-9700 • Fax: (323) 223-9500

Rincon Consultants, Inc.	Project: 670 Mesquit St.	Work Order No: 1803012
180 North Ashwood Avenue	Project Number: 17-05318	**Reported:**
Ventura CA, 93003	Project Manager: Sarah Larese	03/09/2018 11:55

Analytical Results

Client Sample ID: SB5E-0.5

Laboratory Sample ID: 1803012-25 (Solid)

Analyte	Result	Notes	PQL	Units	Dilution	Prep Method	Analyzed	Analyst	Method
Semivolatile Organic Compounds				Batch ID:	BC80067	Prepared:	03/02/2018 09:58	**R-01**	
Hexachlorobutadiene	ND		1320	ug/kg	4	3545	03/03/2018 02:17	AY	8270C
Hexachlorocyclopentadiene	ND		2640	ug/kg	4	3545	03/03/2018 02:17	AY	8270C
Hexachloroethane	ND		1320	ug/kg	4	3545	03/03/2018 02:17	AY	8270C
Indeno (1,2,3-cd) pyrene	ND		1320	ug/kg	4	3545	03/03/2018 02:17	AY	8270C
Isophorone	ND		1320	ug/kg	4	3545	03/03/2018 02:17	AY	8270C
2-Methyl-4,6-dinitrophenol	ND		6800	ug/kg	4	3545	03/03/2018 02:17	AY	8270C
1-Methyl Naphthylene	ND		1320	ug/kg	4	3545	03/03/2018 02:17	AY	8270C
2-Methylnaphthalene	ND		1320	ug/kg	4	3545	03/03/2018 02:17	AY	8270C
2-Methylphenol	ND		1320	ug/kg	4	3545	03/03/2018 02:17	AY	8270C
3/4-Methylphenol	ND		1320	ug/kg	4	3545	03/03/2018 02:17	AY	8270C
N-Nitroso-di-n-propylamine	ND		1320	ug/kg	4	3545	03/03/2018 02:17	AY	8270C
N-Nitrosodiphenylamine	ND		1320	ug/kg	4	3545	03/03/2018 02:17	AY	8270C
Naphthalene	ND		1320	ug/kg	4	3545	03/03/2018 02:17	AY	8270C
2-Nitroaniline	ND		6800	ug/kg	4	3545	03/03/2018 02:17	AY	8270C
3-Nitroaniline	ND		6800	ug/kg	4	3545	03/03/2018 02:17	AY	8270C
4-Nitroaniline	ND		6800	ug/kg	4	3545	03/03/2018 02:17	AY	8270C
Nitrobenzene	ND		1320	ug/kg	4	3545	03/03/2018 02:17	AY	8270C
2-Nitrophenol	ND		1320	ug/kg	4	3545	03/03/2018 02:17	AY	8270C
4-Nitrophenol	ND		6800	ug/kg	4	3545	03/03/2018 02:17	AY	8270C
Pentachlorophenol	ND		6800	ug/kg	4	3545	03/03/2018 02:17	AY	8270C
Phenanthrene	ND		1320	ug/kg	4	3545	03/03/2018 02:17	AY	8270C
Phenol	ND		1320	ug/kg	4	3545	03/03/2018 02:17	AY	8270C
Pyrene	ND		1320	ug/kg	4	3545	03/03/2018 02:17	AY	8270C
1,2,4-Trichlorobenzene	ND		1320	ug/kg	4	3545	03/03/2018 02:17	AY	8270C
2,4,5-Trichlorophenol	ND		1320	ug/kg	4	3545	03/03/2018 02:17	AY	8270C
2,4,6-Trichlorophenol	ND		1320	ug/kg	4	3545	03/03/2018 02:17	AY	8270C
Surrogate: 2-Fluorophenol			*57.8 %*		*21-105*	3545	03/03/2018 02:17	AY	*8270C*
Surrogate: Phenol-d6			*50.3 %*		*10-107*	3545	03/03/2018 02:17	AY	*8270C*
Surrogate: 2,4,6-Tribromophenol			*51.6 %*		*10-123*	3545	03/03/2018 02:17	AY	*8270C*
Surrogate: Nitrobenzene-d5			*51.4 %*		*35-114*	3545	03/03/2018 02:17	AY	*8270C*
Surrogate: 2-Fluorobiphenyl			*37.7 %*		*18-116*	3545	03/03/2018 02:17	AY	*8270C*
Surrogate: Terphenyl-d14			*51.7 %*		*33-141*	3545	03/03/2018 02:17	AY	*8270C*

The results in this report apply to the samples analyzed in accordance with the chain of custody document. This analytical report must be reproduced in its entirety.

Wendy Lu, Laboratory Supervisor

American Scientific Laboratories, LLC
Environmental Testing Services
2520 N. San Fernando Road, LA CA 90065 Tel: (323) 223-9700 • Fax: (323) 223-9500

Rincon Consultants, Inc.	Project: 670 Mesquit St.	Work Order No: 1803012
180 North Ashwood Avenue	Project Number: 17-05318	**Reported:**
Ventura CA, 93003	Project Manager: Sarah Larese	03/09/2018 11:55

Total Mercury (CVAA) - Quality Control Report

Analyte	Result	PQL	Units	Spike Level	Source Result	%REC	%REC Limits	RPD	RPD Limit	Notes
Batch BC80138 - 7471A - 7471A										
Blank (BC80138-BLK2)				Prepared: 03/06/201 Analyzed: 03/08/201						
Mercury	ND	0.0500	mg/kg							
LCS (BC80138-BS1)				Prepared: 03/06/201 Analyzed: 03/08/201						
Mercury	91.5	50.0	mg/kg	100		91.5	80-120			

The results in this report apply to the samples analyzed in accordance with the chain of custody document. This analytical report must be reproduced in its entirety.

Wendy Lu, Laboratory Supervisor

American Scientific Laboratories, LLC
Environmental Testing Services
2520 N. San Fernando Road, LA CA 90065 Tel: (323) 223-9700 • Fax: (323) 223-9500

Rincon Consultants, Inc.	Project: 670 Mesquit St.	Work Order No: 1803012
180 North Ashwood Avenue	Project Number: 17-05318	**Reported:**
Ventura CA, 93003	Project Manager: Sarah Larese	03/09/2018 11:55

Total ICP Metals - Quality Control Report

Analyte	Result	PQL	Units	Spike Level	Source Result	%REC	%REC Limits	RPD	RPD Limit	Notes
Batch BC80139 - 3050B - SW846 6010B										
Blank (BC80139-BLK1)				Prepared: 03/06/201 Analyzed: 03/08/201						
Antimony	ND	0.500	mg/kg							
Arsenic	ND	0.250	"							
Barium	ND	0.500	"							
Beryllium	ND	0.500	"							
Cadmium	ND	0.500	"							
Chromium	ND	0.500	"							
Cobalt	ND	0.500	"							
Copper	ND	0.500	"							
Lead	ND	0.250	"							
Molybdenum	ND	0.500	"							
Nickel	ND	0.500	"							
Selenium	ND	0.500	"							
Silver	ND	0.500	"							
Thallium	ND	0.500	"							
Vanadium	ND	0.500	"							
Zinc	ND	0.500	"							
LCS (BC80139-BS1)				Prepared: 03/06/201 Analyzed: 03/08/201						
Antimony	101	1.00	mg/kg	100		101	80-120			
Arsenic	99.1	0.500	"	100		99.1	80-120			
Barium	100	1.00	"	100		100	80-120			
Beryllium	108	1.00	"	100		108	80-120			
Cadmium	99.9	1.00	"	100		99.9	80-120			
Chromium	102	1.00	"	100		102	80-120			
Cobalt	98.5	1.00	"	100		98.5	80-120			
Copper	101	1.00	"	100		101	80-120			
Lead	100	0.500	"	100		100	80-120			
Molybdenum	99.1	1.00	"	100		99.1	80-120			
Nickel	102	1.00	"	100		102	80-120			
Selenium	99.2	1.00	"	100		99.2	80-120			
Silver	98.3	1.00	"	100		98.3	80-120			
Thallium	102	1.00	"	100		102	80-120			
Vanadium	102	1.00	"	100		102	80-120			
Zinc	100	1.00	"	100		100	80-120			

The results in this report apply to the samples analyzed in accordance with the chain of custody document. This analytical report must be reproduced in its entirety.

Wendy Lu, Laboratory Supervisor

American Scientific Laboratories, LLC
Environmental Testing Services
2520 N. San Fernando Road, LA CA 90065 Tel: (323) 223-9700 • Fax: (323) 223-9500

Rincon Consultants, Inc.	Project: 670 Mesquit St.	Work Order No: 1803012
180 North Ashwood Avenue	Project Number: 17-05318	**Reported:**
Ventura CA, 93003	Project Manager: Sarah Larese	03/09/2018 11:55

Total Petroleum Hydrocarbons(TPH-g) - Quality Control Report

Analyte	Result	PQL	Units	Spike Level	Source Result	%REC	%REC Limits	RPD	RPD Limit	Notes
Batch BC80089 - 5030A - 8015B										
Blank (BC80089-BLK1)				Prepared & Analyzed: 03/05/201						
Gasoline Range Organics	ND	500	ug/kg							
Surrogate: Bromofluorobenzene	*10.0*		*"*	*10.0*		*100*	*70-120*			
Matrix Spike (BC80089-MS1)	**Source: 1803012-05**			Prepared & Analyzed: 03/05/201						
Benzene	8.88		ug/kg	10.0	0.00	88.8	75-120			
Toluene	8.58		"	10.0	0.00	85.8	75-120			
Surrogate: Bromofluorobenzene	*9.54*		*"*	*10.0*		*95.4*	*70-120*			
Matrix Spike Dup (BC80089-MSD1)	**Source: 1803012-05**			Prepared & Analyzed: 03/05/201						
Benzene	9.16		ug/kg	10.0	0.00	91.6	75-120	3.03	15	
Toluene	8.75		"	10.0	0.00	87.5	75-120	2.03	15	
Surrogate: Bromofluorobenzene	*9.94*		*"*	*10.0*		*99.4*	*70-120*			
Batch BC80090 - 5030A - 8015B										
Blank (BC80090-BLK1)				Prepared & Analyzed: 03/02/201						
Gasoline Range Organics	ND	500	ug/kg							
Surrogate: Bromofluorobenzene	*10.0*		*"*	*10.0*		*100*	*70-120*			
Matrix Spike (BC80090-MS1)	**Source: 1803012-01**			Prepared & Analyzed: 03/02/201						
Benzene	10.3		ug/kg	10.0	0.00	103	75-120			
Toluene	10.6		"	10.0	0.00	106	75-120			
Surrogate: Bromofluorobenzene	*10.1*		*"*	*10.0*		*101*	*70-120*			
Matrix Spike Dup (BC80090-MSD1)	**Source: 1803012-01**			Prepared & Analyzed: 03/02/201						
Benzene	10.1		ug/kg	10.0	0.00	101	75-120	1.37	15	
Toluene	11.0		"	10.0	0.00	110	75-120	3.98	15	
Surrogate: Bromofluorobenzene	*10.4*		*"*	*10.0*		*104*	*70-120*			

The results in this report apply to the samples analyzed in accordance with the chain of custody document. This analytical report must be reproduced in its entirety.

Wendy Lu, Laboratory Supervisor

American Scientific Laboratories, LLC
Environmental Testing Services
2520 N. San Fernando Road, LA CA 90065 Tel: (323) 223-9700 • Fax: (323) 223-9500

Rincon Consultants, Inc.	Project: 670 Mesquit St.	Work Order No: 1803012
180 North Ashwood Avenue	Project Number: 17-05318	**Reported:**
Ventura CA, 93003	Project Manager: Sarah Larese	03/09/2018 11:55

Total Petroleum Hydrocarbons(TPH DROORO) - Quality Control Report

Analyte	Result	PQL	Units	Spike Level	Source Result	%REC	%REC Limits	RPD	RPD Limit	Notes
Batch BC80093 - 3550B-US - 8015B										
Blank (BC80093-BLK1)				Prepared & Analyzed: 03/06/201						
Diesel range organics	ND	10.0	mg/kg							
Oil Range Organics	ND	50.0	"							
Surrogate: Chlorobenzene	*79.6*		*"*	*100*		*79.6*	*70-120*			
Matrix Spike (BC80093-MS1)		**Source: 1803012-25**		Prepared & Analyzed: 03/06/201						
Diesel range organics	550		mg/kg	500	0.00	110	75-120			
Surrogate: Chlorobenzene	*75.4*		*"*	*100*		*75.4*	*70-120*			
Matrix Spike Dup (BC80093-MSD1)		**Source: 1803012-25**		Prepared & Analyzed: 03/06/201						
Diesel range organics	535		mg/kg	500	0.00	107	75-120	2.69	15	
Surrogate: Chlorobenzene	*79.2*		*"*	*100*		*79.2*	*70-120*			
Batch BC80094 - 3550B-US - 8015B										
Blank (BC80094-BLK1)				Prepared & Analyzed: 03/02/201						
Diesel range organics	ND	10.0	mg/kg							
Oil Range Organics	ND	50.0	"							
Surrogate: Chlorobenzene	*78.3*		*"*	*100*		*78.3*	*70-120*			
Matrix Spike (BC80094-MS1)		**Source: 1803012-21**		Prepared & Analyzed: 03/02/201						
Diesel range organics	552		mg/kg	500	0.00	110	75-120			
Surrogate: Chlorobenzene	*79.8*		*"*	*100*		*79.8*	*70-120*			
Matrix Spike Dup (BC80094-MSD1)		**Source: 1803012-21**		Prepared & Analyzed: 03/02/201						
Diesel range organics	566		mg/kg	500	0.00	113	75-120	2.49	15	
Surrogate: Chlorobenzene	*83.1*		*"*	*100*		*83.1*	*70-120*			

The results in this report apply to the samples analyzed in accordance with the chain of custody document. This analytical report must be reproduced in its entirety.

Wendy Lu, Laboratory Supervisor

American Scientific Laboratories, LLC
Environmental Testing Services
2520 N. San Fernando Road, LA CA 90065 Tel: (323) 223-9700 • Fax: (323) 223-9500

Rincon Consultants, Inc.	Project: 670 Mesquit St.	Work Order No: 1803012
180 North Ashwood Avenue	Project Number: 17-05318	**Reported:**
Ventura CA, 93003	Project Manager: Sarah Larese	03/09/2018 11:55

Total Petroleum Hydrocarbons(TPH DROORO) - Quality Control Report

Analyte	Result	PQL	Units	Spike Level	Source Result	%REC	%REC Limits	RPD	RPD Limit	Notes
Batch BC80096 - 3550B-US - 8015B										
Blank (BC80096-BLK1)				Prepared & Analyzed: 03/02/201						
Diesel range organics	ND	10.0	mg/kg							
Oil Range Organics	ND	50.0	"							
Surrogate: Chlorobenzene	*77.0*		*"*	*100*		*77.0*	*70-120*			
Matrix Spike (BC80096-MS1)		**Source: 1803012-01**		Prepared & Analyzed: 03/02/201						
Diesel range organics	467		mg/kg	500	0.00	93.3	75-120			
Surrogate: Chlorobenzene	*78.9*		*"*	*100*		*78.9*	*70-120*			
Matrix Spike Dup (BC80096-MSD1)		**Source: 1803012-01**		Prepared & Analyzed: 03/02/201						
Diesel range organics	484		mg/kg	500	0.00	96.8	75-120	3.66	15	
Surrogate: Chlorobenzene	*83.2*		*"*	*100*		*83.2*	*70-120*			

The results in this report apply to the samples analyzed in accordance with the chain of custody document. This analytical report must be reproduced in its entirety.

Wendy Lu, Laboratory Supervisor

American Scientific Laboratories, LLC
Environmental Testing Services
2520 N. San Fernando Road, LA CA 90065 Tel: (323) 223-9700 • Fax: (323) 223-9500

Rincon Consultants, Inc.	Project: 670 Mesquit St.	Work Order No: 1803012
180 North Ashwood Avenue	Project Number: 17-05318	**Reported:**
Ventura CA, 93003	Project Manager: Sarah Larese	03/09/2018 11:55

Polychlorinated Biphenyls (PCBs) by Gas Chromatography - Quality Control Report

Analyte	Result	PQL	Units	Spike Level	Source Result	%REC	%REC Limits	RPD	RPD Limit	Notes
Batch BC80068 - 3545 - 8082										
Blank (BC80068-BLK1)				Prepared & Analyzed: 03/02/201						
Aroclor 1016	ND	33.0	ug/kg							
Aroclor 1221	ND	67.0	"							
Aroclor 1232	ND	33.0	"							
Aroclor 1242	ND	33.0	"							
Aroclor 1248	ND	33.0	"							
Aroclor 1254	ND	33.0	"							
Aroclor 1260	ND	33.0	"							
Surrogate: Decachlorobiphenyl	*17.0*		*"*	*16.7*		*102*	*43-169*			
LCS (BC80068-BS1)				Prepared & Analyzed: 03/02/201						
Aroclor 1260	173	33.0	ug/kg	167		104	39-150			
Surrogate: Decachlorobiphenyl	*19.6*		*"*	*16.7*		*118*	*43-169*			
LCS Dup (BC80068-BSD1)				Prepared & Analyzed: 03/02/201						
Aroclor 1260	187	33.0	ug/kg	167		112	39-150	8.04	30	
Surrogate: Decachlorobiphenyl	*18.4*		*"*	*16.7*		*111*	*43-169*			

The results in this report apply to the samples analyzed in accordance with the chain of custody document. This analytical report must be reproduced in its entirety.

Wendy Lu, Laboratory Supervisor

American Scientific Laboratories, LLC
Environmental Testing Services
2520 N. San Fernando Road, LA CA 90065 Tel: (323) 223-9700 • Fax: (323) 223-9500

Rincon Consultants, Inc.	Project: 670 Mesquit St.	Work Order No: 1803012
180 North Ashwood Avenue	Project Number: 17-05318	**Reported:**
Ventura CA, 93003	Project Manager: Sarah Larese	03/09/2018 11:55

Volatile Organic Compounds - Quality Control Report

Analyte	Result	PQL	Units	Spike Level	Source Result	%REC	%REC Limits	RPD	RPD Limit	Notes
Batch BC80091 - 5035 - 8260B										
Blank (BC80091-BLK1)				Prepared & Analyzed: 03/02/201						
Acetone	ND	50.0	ug/kg							
Benzene	ND	2.00	"							
Bromobenzene	ND	10.0	"							
Bromochloromethane	ND	10.0	"							
Bromodichloromethane	ND	10.0	"							
Bromoform	ND	50.0	"							
Bromomethane	ND	30.0	"							
2-Butanone	ND	50.0	"							
n-Butylbenzene	ND	10.0	"							
sec-Butylbenzene	ND	10.0	"							
tert-Butylbenzene	ND	10.0	"							
Carbon disulfide	ND	10.0	"							
Carbon tetrachloride	ND	10.0	"							
Chlorobenzene	ND	10.0	"							
Chloroethane	ND	30.0	"							
2-Chloroethylvinyl Ether	ND	50.0	"							
Chloroform	ND	10.0	"							
Chloromethane	ND	30.0	"							
4-Chlorotoluene	ND	10.0	"							
2-Chlorotoluene	ND	10.0	"							
1,2-Dibromo-3-chloropropane	ND	50.0	"							
Dibromochloromethane	ND	10.0	"							
1,2-Dibromoethane	ND	10.0	"							
Dibromomethane	ND	10.0	"							
1,2-Dichlorobenzene	ND	10.0	"							
1,3-Dichlorobenzene	ND	10.0	"							
1,4-Dichlorobenzene	ND	10.0	"							
Dichlorodifluoromethane	ND	30.0	"							
1,1-Dichloroethane	ND	10.0	"							
1,2-Dichloroethane	ND	10.0	"							
1,1-Dichloroethene	ND	10.0	"							
cis-1,2-Dichloroethene	ND	10.0	"							
trans-1,2-Dichloroethene	ND	10.0	"							
1,1-Dichloropropene	ND	10.0	"							
1,2-Dichloropropane	ND	10.0	"							
1,3-Dichloropropane	ND	10.0	"							
2,2-Dichloropropane	ND	10.0	"							
cis-1,3-Dichloropropene	ND	10.0	"							
trans-1,3-Dichloropropene	ND	10.0	"							
Ethylbenzene	ND	2.00	"							
Hexachlorobutadiene	ND	30.0	"							

The results in this report apply to the samples analyzed in accordance with the chain of custody document. This analytical report must be reproduced in its entirety.

Wendy Lu, Laboratory Supervisor

American Scientific Laboratories, LLC
Environmental Testing Services
2520 N. San Fernando Road, LA CA 90065 Tel: (323) 223-9700 • Fax: (323) 223-9500

Rincon Consultants, Inc.	Project: 670 Mesquit St.	Work Order No: 1803012
180 North Ashwood Avenue	Project Number: 17-05318	**Reported:**
Ventura CA, 93003	Project Manager: Sarah Larese	03/09/2018 11:55

Volatile Organic Compounds - Quality Control Report

Analyte	Result	PQL	Units	Spike Level	Source Result	%REC	%REC Limits	RPD	RPD Limit	Notes
Batch BC80091 - 5035 - 8260B										
Blank (BC80091-BLK1)				Prepared & Analyzed: 03/02/201						
2-Hexanone	ND	50.0	ug/kg							
Isopropylbenzene	ND	10.0	"							
p-Isopropyltoluene	ND	10.0	"							
Methyl tert-Butyl Ether (MTBE)	ND	5.00	"							
4-Methyl-2-pentanone (MIBK)	ND	50.0	"							
Methylene chloride	ND	50.0	"							
Naphthalene	ND	10.0	"							
n-Propylbenzene	ND	10.0	"							
Styrene	ND	10.0	"							
1,1,1,2-Tetrachloroethane	ND	10.0	"							
1,1,2,2-Tetrachloroethane	ND	10.0	"							
Tetrachloroethene	ND	10.0	"							
Toluene	ND	2.00	"							
1,2,3-Trichlorobenzene	ND	10.0	"							
1,2,4-Trichlorobenzene	ND	10.0	"							
1,1,1-Trichloroethane	ND	10.0	"							
1,1,2-Trichloroethane	ND	10.0	"							
Trichloroethene	ND	10.0	"							
Trichlorofluoromethane	ND	10.0	"							
1,2,3-Trichloropropane	ND	10.0	"							
1,2,4-Trimethylbenzene	ND	10.0	"							
1,3,5- Trimethylbenzene	ND	10.0	"							
Vinyl acetate	ND	50.0	"							
Vinyl chloride	ND	30.0	"							
m,p-Xylenes	ND	4.00	"							
o-Xylene	ND	2.00	"							
Surrogate: 4-Bromofluorobenzene	*39.0*		*"*	*50.0*		*78.1*	*70-120*			
Surrogate: Dibromofluoromethane	*51.5*		*"*	*50.0*		*103*	*70-120*			
Surrogate: Toluene-d8	*45.6*		*"*	*50.0*		*91.2*	*70-120*			

The results in this report apply to the samples analyzed in accordance with the chain of custody document. This analytical report must be reproduced in its entirety.

Wendy Lu, Laboratory Supervisor

American Scientific Laboratories, LLC
Environmental Testing Services
2520 N. San Fernando Road, LA CA 90065 Tel: (323) 223-9700 • Fax: (323) 223-9500

Rincon Consultants, Inc.	Project: 670 Mesquit St.	Work Order No: 1803012
180 North Ashwood Avenue	Project Number: 17-05318	**Reported:**
Ventura CA, 93003	Project Manager: Sarah Larese	03/09/2018 11:55

Volatile Organic Compounds - Quality Control Report

Analyte	Result	PQL	Units	Spike Level	Source Result	%REC	%REC Limits	RPD	RPD Limit	Notes
Batch BC80091 - 5035 - 8260B										
Matrix Spike (BC80091-MS1)	**Source: 1803012-01**			Prepared & Analyzed: 03/02/201						
Benzene	50.8		ug/kg	50.0	0.420	101	75-120			
Chlorobenzene	52.4		"	50.0	0.00	105	75-120			
1,1-Dichloroethene	47.4		"	50.0	0.00	94.8	75-120			
Methyl tert-Butyl Ether (MTBE)	56.4		"	50.0	0.00	113	75-120			
Toluene	51.8		"	50.0	0.170	103	75-120			
Trichloroethene	58.4		"	50.0	0.00	117	75-120			
Surrogate: 4-Bromofluorobenzene	*48.1*		*"*	*50.0*		*96.2*	*70-120*			
Surrogate: Dibromofluoromethane	*56.9*		*"*	*50.0*		*114*	*70-120*			
Surrogate: Toluene-d8	*46.6*		*"*	*50.0*		*93.1*	*70-120*			
Matrix Spike Dup (BC80091-MSD1)	**Source: 1803012-01**			Prepared & Analyzed: 03/02/201						
Benzene	51.4		ug/kg	50.0	0.420	102	75-120	1.31	15	
Chlorobenzene	53.4		"	50.0	0.00	107	75-120	1.91	15	
1,1-Dichloroethene	51.0		"	50.0	0.00	102	75-120	7.34	15	
Methyl tert-Butyl Ether (MTBE)	56.8		"	50.0	0.00	114	75-120	0.724	15	
Toluene	53.3		"	50.0	0.170	106	75-120	2.74	15	
Trichloroethene	60.1		"	50.0	0.00	120	75-120	2.90	15	
Surrogate: 4-Bromofluorobenzene	*49.9*		*"*	*50.0*		*99.8*	*70-120*			
Surrogate: Dibromofluoromethane	*56.9*		*"*	*50.0*		*114*	*70-120*			
Surrogate: Toluene-d8	*46.8*		*"*	*50.0*		*93.7*	*70-120*			
Batch BC80092 - 5035 - 8260B										
Blank (BC80092-BLK1)				Prepared: 03/02/201 Analyzed: 03/03/201						
Acetone	ND	50.0	ug/kg							
Benzene	ND	2.00	"							
Bromobenzene	ND	10.0	"							
Bromochloromethane	ND	10.0	"							
Bromodichloromethane	ND	10.0	"							
Bromoform	ND	50.0	"							
Bromomethane	ND	30.0	"							
2-Butanone	ND	50.0	"							
n-Butylbenzene	ND	10.0	"							
sec-Butylbenzene	ND	10.0	"							
tert-Butylbenzene	ND	10.0	"							
Carbon disulfide	ND	10.0	"							
Carbon tetrachloride	ND	10.0	"							
Chlorobenzene	ND	10.0	"							
Chloroethane	ND	30.0	"							
2-Chloroethylvinyl Ether	ND	50.0	"							
Chloroform	ND	10.0	"							

The results in this report apply to the samples analyzed in accordance with the chain of custody document. This analytical report must be reproduced in its entirety.

Wendy Lu, Laboratory Supervisor

American Scientific Laboratories, LLC
Environmental Testing Services
2520 N. San Fernando Road, LA CA 90065 Tel: (323) 223-9700 • Fax: (323) 223-9500

Rincon Consultants, Inc.	Project: 670 Mesquit St.	Work Order No: 1803012
180 North Ashwood Avenue	Project Number: 17-05318	**Reported:**
Ventura CA, 93003	Project Manager: Sarah Larese	03/09/2018 11:55

Volatile Organic Compounds - Quality Control Report

Analyte	Result	PQL	Units	Spike Level	Source Result	%REC	%REC Limits	RPD	RPD Limit	Notes
Batch BC80092 - 5035 - 8260B										
Blank (BC80092-BLK1)				Prepared: 03/02/201 Analyzed: 03/03/201						
Chloromethane	ND	30.0	ug/kg							
4-Chlorotoluene	ND	10.0	"							
2-Chlorotoluene	ND	10.0	"							
1,2-Dibromo-3-chloropropane	ND	50.0	"							
Dibromochloromethane	ND	10.0	"							
1,2-Dibromoethane	ND	10.0	"							
Dibromomethane	ND	10.0	"							
1,2-Dichlorobenzene	ND	10.0	"							
1,3-Dichlorobenzene	ND	10.0	"							
1,4-Dichlorobenzene	ND	10.0	"							
Dichlorodifluoromethane	ND	30.0	"							
1,1-Dichloroethane	ND	10.0	"							
1,2-Dichloroethane	ND	10.0	"							
1,1-Dichloroethene	ND	10.0	"							
cis-1,2-Dichloroethene	ND	10.0	"							
trans-1,2-Dichloroethene	ND	10.0	"							
1,1-Dichloropropene	ND	10.0	"							
1,2-Dichloropropane	ND	10.0	"							
1,3-Dichloropropane	ND	10.0	"							
2,2-Dichloropropane	ND	10.0	"							
cis-1,3-Dichloropropene	ND	10.0	"							
trans-1,3-Dichloropropene	ND	10.0	"							
Ethylbenzene	ND	2.00	"							
Hexachlorobutadiene	ND	30.0	"							
2-Hexanone	ND	50.0	"							
Isopropylbenzene	ND	10.0	"							
p-Isopropyltoluene	ND	10.0	"							
Methyl tert-Butyl Ether (MTBE)	ND	5.00	"							
4-Methyl-2-pentanone (MIBK)	ND	50.0	"							
Methylene chloride	ND	50.0	"							
Naphthalene	ND	10.0	"							
n-Propylbenzene	ND	10.0	"							
Styrene	ND	10.0	"							
1,1,1,2-Tetrachloroethane	ND	10.0	"							
1,1,2,2-Tetrachloroethane	ND	10.0	"							
Tetrachloroethene	ND	10.0	"							
Toluene	ND	2.00	"							
1,2,3-Trichlorobenzene	ND	10.0	"							
1,2,4-Trichlorobenzene	ND	10.0	"							
1,1,1-Trichloroethane	ND	10.0	"							
1,1,2-Trichloroethane	ND	10.0	"							

The results in this report apply to the samples analyzed in accordance with the chain of custody document. This analytical report must be reproduced in its entirety.

Wendy Lu, Laboratory Supervisor

American Scientific Laboratories, LLC
Environmental Testing Services
2520 N. San Fernando Road, LA CA 90065 Tel: (323) 223-9700 • Fax: (323) 223-9500

Rincon Consultants, Inc.	Project: 670 Mesquit St.	Work Order No: 1803012
180 North Ashwood Avenue	Project Number: 17-05318	**Reported:**
Ventura CA, 93003	Project Manager: Sarah Larese	03/09/2018 11:55

Volatile Organic Compounds - Quality Control Report

Analyte	Result	PQL	Units	Spike Level	Source Result	%REC	%REC Limits	RPD	RPD Limit	Notes
Batch BC80092 - 5035 - 8260B										
Blank (BC80092-BLK1)				Prepared: 03/02/201 Analyzed: 03/03/201						
Trichloroethene	ND	10.0	ug/kg							
Trichlorofluoromethane	ND	10.0	"							
1,2,3-Trichloropropane	ND	10.0	"							
1,2,4-Trimethylbenzene	ND	10.0	"							
1,3,5- Trimethylbenzene	ND	10.0	"							
Vinyl acetate	ND	50.0	"							
Vinyl chloride	ND	30.0	"							
m,p-Xylenes	ND	4.00	"							
o-Xylene	ND	2.00	"							
Surrogate: 4-Bromofluorobenzene	*50.2*		"	*50.0*		*100*	*70-120*			
Surrogate: Dibromofluoromethane	*52.1*		"	*50.0*		*104*	*70-120*			
Surrogate: Toluene-d8	*45.5*		"	*50.0*		*91.0*	*70-120*			
Matrix Spike (BC80092-MS1)		**Source: 1803012-07**		Prepared & Analyzed: 03/02/201						
Benzene	53.5		ug/kg	50.0	0.280	106	75-120			
Chlorobenzene	54.3		"	50.0	0.00	109	75-120			
1,1-Dichloroethene	51.1		"	50.0	0.00	102	75-120			
Methyl tert-Butyl Ether (MTBE)	59.9		"	50.0	0.00	120	75-120			
Toluene	52.9		"	50.0	0.130	106	75-120			
Trichloroethene	57.7		"	50.0	0.00	115	75-120			
Surrogate: 4-Bromofluorobenzene	*47.4*		"	*50.0*		*94.9*	*70-120*			
Surrogate: Dibromofluoromethane	*58.6*		"	*50.0*		*117*	*70-120*			
Surrogate: Toluene-d8	*47.3*		"	*50.0*		*94.6*	*70-120*			
Matrix Spike Dup (BC80092-MSD1)		**Source: 1803012-07**		Prepared: 03/02/201 Analyzed: 03/03/201						
Benzene	52.6		ug/kg	50.0	0.280	105	75-120	1.71	15	
Chlorobenzene	53.9		"	50.0	0.00	108	75-120	0.758	15	
1,1-Dichloroethene	52.2		"	50.0	0.00	104	75-120	2.15	15	
Methyl tert-Butyl Ether (MTBE)	56.5		"	50.0	0.00	113	75-120	5.88	15	
Toluene	54.2		"	50.0	0.130	108	75-120	2.39	15	
Trichloroethene	58.6		"	50.0	0.00	117	75-120	1.65	15	
Surrogate: 4-Bromofluorobenzene	*50.2*		"	*50.0*		*100*	*70-120*			
Surrogate: Dibromofluoromethane	*57.9*		"	*50.0*		*116*	*70-120*			
Surrogate: Toluene-d8	*46.7*		"	*50.0*		*93.4*	*70-120*			

The results in this report apply to the samples analyzed in accordance with the chain of custody document. This analytical report must be reproduced in its entirety.

Wendy Lu, Laboratory Supervisor

American Scientific Laboratories, LLC
Environmental Testing Services
2520 N. San Fernando Road, LA CA 90065 Tel: (323) 223-9700 • Fax: (323) 223-9500

Rincon Consultants, Inc.	Project: 670 Mesquit St.	Work Order No: 1803012
180 North Ashwood Avenue	Project Number: 17-05318	**Reported:**
Ventura CA, 93003	Project Manager: Sarah Larese	03/09/2018 11:55

Semivolatile Organic Compounds - Quality Control Report

Analyte	Result	PQL	Units	Spike Level	Source Result	%REC	%REC Limits	RPD	RPD Limit	Notes
Batch BC80067 - 3545 - 8270C										
Blank (BC80067-BLK1)				Prepared & Analyzed: 03/02/201						
Acenaphthene	ND	330	ug/kg							
Acenaphthylene	ND	330	"							
Anthracene	ND	330	"							
Benz(a)anthracene	ND	330	"							
Benzo (a) pyrene	ND	330	"							
Benzo (b) fluoranthene	ND	330	"							
Benzo (g,h,i) perylene	ND	330	"							
Benzo (k) fluoranthene	ND	330	"							
Benzoic acid	ND	1700	"							
Benzyl alcohol	ND	660	"							
Bis(2-chloroethoxy)methane	ND	330	"							
Bis(2-chloroethyl) ether	ND	330	"							
Bis(2-chloroisopropyl) ether	ND	330	"							
Bis(2-ethylhexyl) phthalate	ND	330	"							
4-Bromophenyl phenyl ether	ND	330	"							
Butyl benzyl phthalate	ND	330	"							
4-Chloro-3-methylphenol	ND	660	"							
4-Chloroaniline	ND	660	"							
2-Chloronaphthalene	ND	330	"							
2-Chlorophenol	ND	330	"							
4-Chlorophenyl phenyl ether	ND	330	"							
Chrysene	ND	330	"							
Di-n-butyl phthalate	ND	330	"							
Di-n-octyl phthalate	ND	330	"							
Dibenz (a,h) anthracene	ND	330	"							
Dibenzofuran	ND	330	"							
1,3-Dichlorobenzene	ND	330	"							
1,2-Dichlorobenzene	ND	330	"							
1,4-Dichlorobenzene	ND	330	"							
3,3´-Dichlorobenzidine	ND	660	"							
2,4-Dichlorophenol	ND	1700	"							
Diethyl phthalate	ND	330	"							
2,4-Dimethylphenol	ND	330	"							
Dimethyl phthalate	ND	330	"							
2,4-Dinitrophenol	ND	1700	"							
2,4-Dinitrotoluene	ND	330	"							
2,6-Dinitrotoluene	ND	330	"							
Fluoranthene	ND	330	"							
Fluorene	ND	330	"							
Hexachlorobenzene	ND	330	"							
Hexachlorobutadiene	ND	330	"							

The results in this report apply to the samples analyzed in accordance with the chain of custody document. This analytical report must be reproduced in its entirety.

Wendy Lu, Laboratory Supervisor

American Scientific Laboratories, LLC
Environmental Testing Services
2520 N. San Fernando Road, LA CA 90065 Tel: (323) 223-9700 • Fax: (323) 223-9500

Rincon Consultants, Inc.	Project: 670 Mesquit St.	Work Order No: 1803012
180 North Ashwood Avenue	Project Number: 17-05318	**Reported:**
Ventura CA, 93003	Project Manager: Sarah Larese	03/09/2018 11:55

Semivolatile Organic Compounds - Quality Control Report

Analyte	Result	PQL	Units	Spike Level	Source Result	%REC	%REC Limits	RPD	RPD Limit	Notes
Batch BC80067 - 3545 - 8270C										
Blank (BC80067-BLK1)				Prepared & Analyzed: 03/02/201						
Hexachlorocyclopentadiene	ND	660	ug/kg							
Hexachloroethane	ND	330	"							
Indeno (1,2,3-cd) pyrene	ND	330	"							
Isophorone	ND	330	"							
2-Methyl-4,6-dinitrophenol	ND	1700	"							
1-Methyl Naphthylene	ND	330	"							
2-Methylnaphthalene	ND	330	"							
2-Methylphenol	ND	330	"							
3/4-Methylphenol	ND	330	"							
N-Nitroso-di-n-propylamine	ND	330	"							
N-Nitrosodiphenylamine	ND	330	"							
Naphthalene	ND	330	"							
2-Nitroaniline	ND	1700	"							
3-Nitroaniline	ND	1700	"							
4-Nitroaniline	ND	1700	"							
Nitrobenzene	ND	330	"							
2-Nitrophenol	ND	330	"							
4-Nitrophenol	ND	1700	"							
Pentachlorophenol	ND	1700	"							
Phenanthrene	ND	330	"							
Phenol	ND	330	"							
Pyrene	ND	330	"							
1,2,4-Trichlorobenzene	ND	330	"							
2,4,5-Trichlorophenol	ND	330	"							
2,4,6-Trichlorophenol	ND	330	"							
Surrogate: 2-Fluorophenol	*2740*		*"*	*3330*		*82.2*	*21-105*			
Surrogate: Phenol-d6	*2590*		*"*	*3330*		*77.6*	*10-107*			
Surrogate: 2,4,6-Tribromophenol	*2360*		*"*	*3330*		*70.8*	*10-123*			
Surrogate: Nitrobenzene-d5	*1120*		*"*	*1670*		*67.3*	*35-114*			
Surrogate: 2-Fluorobiphenyl	*1440*		*"*	*1670*		*86.3*	*18-116*			
Surrogate: Terphenyl-d14	*1400*		*"*	*1670*		*83.8*	*33-141*			

The results in this report apply to the samples analyzed in accordance with the chain of custody document. This analytical report must be reproduced in its entirety.

Wendy Lu, Laboratory Supervisor

American Scientific Laboratories, LLC
Environmental Testing Services
2520 N. San Fernando Road, LA CA 90065 Tel: (323) 223-9700 • Fax: (323) 223-9500

Rincon Consultants, Inc.	Project: 670 Mesquit St.	Work Order No: 1803012
180 North Ashwood Avenue	Project Number: 17-05318	**Reported:**
Ventura CA, 93003	Project Manager: Sarah Larese	03/09/2018 11:55

Semivolatile Organic Compounds - Quality Control Report

Analyte	Result	PQL	Units	Spike Level	Source Result	%REC	%REC Limits	RPD	RPD Limit	Notes
Batch BC80067 - 3545 - 8270C										
LCS (BC80067-BS1)				Prepared & Analyzed: 03/02/201						
Acenaphthene	1400	330	ug/kg	1330		105	43-118			
4-Chloro-3-methylphenol	2350	660	"	2670		88.0	23-117			
2-Chlorophenol	2580	330	"	2670		96.9	27-113			
1,4-Dichlorobenzene	1210	330	"	1330		90.9	36-105			
2,4-Dinitrotoluene	1200	330	"	1330		90.2	24-120			
N-Nitroso-di-n-propylamine	1470	330	"	1330		110	41-116			
4-Nitrophenol	2640	1700	"	2670		99.0	10-133			
Pentachlorophenol	2150	1700	"	2670		80.5	9-118			
Phenol	2430	330	"	2670		91.0	12-110			
Pyrene	1120	330	"	1330		84.2	26-127			
1,2,4-Trichlorobenzene	1060	330	"	1330		79.7	39-98			
Surrogate: 2-Fluorophenol	*3200*		"	*3330*		*96.1*	*21-105*			
Surrogate: Phenol-d6	*2510*		"	*3330*		*75.3*	*10-107*			
Surrogate: 2,4,6-Tribromophenol	*3360*		"	*3330*		*101*	*10-123*			
Surrogate: Nitrobenzene-d5	*1420*		"	*1670*		*85.3*	*35-114*			
Surrogate: 2-Fluorobiphenyl	*1420*		"	*1670*		*85.1*	*18-116*			
Surrogate: Terphenyl-d14	*1560*		"	*1670*		*93.3*	*33-141*			
LCS Dup (BC80067-BSD1)				Prepared & Analyzed: 03/02/201						
Acenaphthene	1480	330	ug/kg	1330		111	43-118	5.89	30	
4-Chloro-3-methylphenol	2440	660	"	2670		91.3	23-117	3.74	30	
2-Chlorophenol	2460	330	"	2670		92.3	27-113	4.85	30	
1,4-Dichlorobenzene	1250	330	"	1330		93.5	36-105	2.82	30	
2,4-Dinitrotoluene	1270	330	"	1330		95.2	24-120	5.34	30	
N-Nitroso-di-n-propylamine	1200	330	"	1330		90.3	41-116	20.1	30	
4-Nitrophenol	2730	1700	"	2670		102	10-133	3.22	30	
Pentachlorophenol	2420	1700	"	2670		90.6	9-118	11.8	30	
Phenol	2870	330	"	2670		108	12-110	16.8	30	
Pyrene	1180	330	"	1330		88.8	26-127	5.29	30	
1,2,4-Trichlorobenzene	1100	330	"	1330		82.2	39-98	3.09	30	
Surrogate: 2-Fluorophenol	*3440*		"	*3330*		*103*	*21-105*			
Surrogate: Phenol-d6	*2880*		"	*3330*		*86.6*	*10-107*			
Surrogate: 2,4,6-Tribromophenol	*2600*		"	*3330*		*78.0*	*10-123*			
Surrogate: Nitrobenzene-d5	*1430*		"	*1670*		*86.0*	*35-114*			
Surrogate: 2-Fluorobiphenyl	*1520*		"	*1670*		*91.0*	*18-116*			
Surrogate: Terphenyl-d14	*1540*		"	*1670*		*92.6*	*33-141*			

The results in this report apply to the samples analyzed in accordance with the chain of custody document. This analytical report must be reproduced in its entirety.

Wendy Lu, Laboratory Supervisor

American Scientific Laboratories, LLC
Environmental Testing Services
2520 N. San Fernando Road, LA CA 90065 Tel: (323) 223-9700 • Fax: (323) 223-9500

Rincon Consultants, Inc.	Project: 670 Mesquit St.	Work Order No: 1803012
180 North Ashwood Avenue	Project Number: 17-05318	**Reported:**
Ventura CA, 93003	Project Manager: Sarah Larese	03/09/2018 11:55

Notes and Definitions

S-04	The surrogate recovery for this sample is outside of established control limits due to a sample matrix effect.
R-01	The Reporting Limit for this analyte has been raised to account for matrix interference.
J	Detected but below the Reporting Limit; therefore, result is an estimated concentration (CLP J-Flag).
DET	Analyte DETECTED
ND	Analyte NOT DETECTED at or above the practical quantitation limit (PQL)
NR	Not Reported
dry	Sample results reported on a dry weight basis
RPD	Relative Percent Difference

American Scientific Laboratories, LLC
Environmental Testing Services
2520 N. San Fernando Road, LA CA 90065 Tel: (323) 223-9700 • Fax: (323) 223-9500

23 March 2018

Sarah Larese

Rincon Consultants, Inc.

180 North Ashwood Avenue

Ventura, CA 93003

Work Order #: 1803147

Project Name: 670 Mesquit St.

Project ID: 17-05318

Site Address: 670 Mesquit St.

Enclosed are the results of analyses for samples received by the laboratory on March 15, 2018. If you have any questions concerning this report, please feel free to contact us.

Wendy Lu

Laboratory Supervisor

Rojert G. Araghi

Laboratory Director

American Scientific Laboratories, LLC (ASL) accepts sample materials from clients for analysis with the assumption that all of the information provided to ASL verbally or in writing by our clients (and/or their agents), regarding samples being submitted to ASL, is complete and accurate. ASL accepts all samples subject to the following conditions:

1) ASL is not responsible for verifying any client-provided information regarding any samples submitted to the laboratory.
2) ASL is not responsible for any consequences resulting from any inaccuracies , omissions, or misrepresentations contained in client-provided information regarding samples submitted to the laboratory.

Additional Request (3/15/18) 1 of 2

AMERICAN SCIENTIFIC LABORATORIES, LLC
Environmental Testing Services
2520 N. San Fernando Road, LA, CA 90065 Tel: (323) 223-9700 • Fax: (323) 223-9500

Normal TAT, Report Due: 3/22/18 Page 2 Of 8

NEW JOB# 1803147

COC# **Nº 80362** GLOBAL ID _____ E REPORT: ☐ PDF ☐ EDF ☐ EDD ASL JOB# 1803012

Company: Rincon Consultants		Report To:	ANALYSIS REQUESTED
Address:	Project Name: 670 Mesquit st	Address:	
	Site Address:	Invoice To:	
Telephone: Fax:		Address:	
Special Instruction:	Project ID: 17-05318		
E-mail:	Project Manager:	P.O.#:	

ITEM	LAB USE ONLY Lab ID	SAMPLE DESCRIPTION Sample ID	Date	Time	Container(s) #	Type	Matrix	Preservation	8015M	8260B	6010B/7471A	8270C	8082	STLC - Lead	Total - Lead	Remarks
		SB1/7B-2.5	3-1-18	0845	1		Soil									New ID, Hold
5	1803012-05	SB1/7B-5		0850	5				X	X	X		X			
6	1803012-06	SB1/7B-10		0855	5				X	X	X		X			
7	1803012-07	SB1A-5		0900	4				X	X	X			⊗		1803147-01
8	1803012-08	SB1A-10		0905	4				X	X					⊗	1803147-02
9	1803012-09	SB1A-15		0910	4				X	X						
10	1803012-10	SB1A-20		0915	4				X	X						
		SB1/7A-2.5		0925	1											Hold
11	1803012-11	SB1/7A-5		0930	5				X	X	X		X			
12	1803012-12	SB1/7A-10		0935	5				X	X	X		X			

Collected By: Devin Cheyne	Date 3-1-18	Time	Relinquished By:	Date	Time
Relinquished By: Devin Cheyne	Date 3-1-18	Time 1650	Received For Laboratory	Date 3-1-18	Time 1650
Received By:	Date	Time	Condition of Sample:		

TAT ☐ Normal ☐ Rush

White - Report. Yellow - Laboratory. Pink - Client

CHAIN OF CUSTODY RECORD

AMERICAN SCIENTIFIC LABORATORIES, LLC
Environmental Testing Services
2520 N. San Fernando Road, LA, CA 90065 Tel: (323) 223-9700 • Fax: (323) 223-9500

NEW JOB # 1803147

COC# **Nº 80364** GLOBAL ID _____ E REPORT: ☐ PDF ☐ EDF ☐ EDD ASL JOB# 1803012

Company: Rincon Consultants		Report To:	
Address:	Project Name: 670 Magnolia	Address:	
	Site Address:	Invoice To:	
Telephone: Fax:		Address:	
Special Instruction:	Project ID:		
E-mail: SLarsen@RinconConsultants.com	Project Manager:	P.O.#:	

ANALYSIS REQUESTED

ITEM	LAB USE ONLY Lab ID	SAMPLE DESCRIPTION Sample ID	Date	Time	Container(s) #	Container(s) Type	Matrix	Preservation	6015M	8260B	6010B/7471A	8270C	9060	Total Chromium	Hexa Chromium	Remarks
																New ID.
22	1803012-22	SBSB-0.5	3-1-18	1140	1		Soil		X		X	X			⊗	1803147-03
		SBSB-2		1145	1									⊗		1803147-04
		SBSB-5		1150	1											
23	1803012-23	SB5C-0.5		1155	1				X		X	X				
		SB5C-2		1200	1											
		SB5C-5		1205	1											Hold
24	1803012-24	SB5D-0.5		1210	1				X		X	X				
		SB5D-2		1215	1											Hold
		SB5D-5		1220	1											Hold

Collected By: Devin Cheyre	Date 3-1-18	Time	Relinquished By:	Date	Time
Relinquished By: DCheyre	Date 3-1-18	Time 1650	Received For Laboratory	Date 3-1-18	Time 1650
Received By:	Date	Time	Condition of Sample:		

TAT ☐ Normal ☐ Rush

CHAIN OF CUSTODY RECORD

White - Report, Yellow - Laboratory, Pink - Client

AMERICAN SCIENTIFIC LABORATORIES, LLC
Environmental Testing Services
2520 N. San Fernando Road, LA CA 90065 Tel: (323) 223-9700 • Fax: (323) 223-9500

Rincon Consultants, Inc.	Project: 670 Mesquit St.	Work Order No: 1803147
180 North Ashwood Avenue	Project Number: 17-05318	**Reported:**
Ventura CA, 93003	Project Manager: Sarah Larese	03/23/2018 11:16

ANALYTICAL SUMMARY REPORT

Sample ID	Laboratory ID	Matrix	Date Sampled	Date Received
SB1A-5	1803147-01	Solid	03/01/2018 09:00	03/15/2018 14:30
SB1A-10	1803147-02	Solid	03/01/2018 09:05	03/15/2018 14:30
SB5B-0.5	1803147-03	Solid	03/01/2018 11:45	03/15/2018 14:30
SB5B-2	1803147-04	Solid	03/01/2018 11:45	03/15/2018 14:30

The results in this report apply to the samples analyzed in accordance with the chain of custody document. This analytical report must be reproduced in its entirety.

Wendy Lu, Laboratory Supervisor

American Scientific Laboratories, LLC
Environmental Testing Services
2520 N. San Fernando Road, LA CA 90065 Tel: (323) 223-9700 • Fax: (323) 223-9500

Rincon Consultants, Inc.	Project: 670 Mesquit St.	Work Order No: 1803147
180 North Ashwood Avenue	Project Number: 17-05318	**Reported:**
Ventura CA, 93003	Project Manager: Sarah Larese	03/23/2018 11:16

Analytical Results

Client Sample ID: SB1A-5

Laboratory Sample ID: 1803147-01 (Solid)

Analyte	Result	Notes	PQL	Units	Dilution	Prep Method	Analyzed	Analyst	Method
STLC Metals				Batch ID:	BC80592		Prepared: 03/16/2018 14:27		
Lead	ND		0.500	mg/L	1	STLC	03/19/2018 13:43	LVE	STLC

Analytical Results

Client Sample ID: SB1A-10

Laboratory Sample ID: 1803147-02 (Solid)

Analyte	Result	Notes	PQL	Units	Dilution	Prep Method	Analyzed	Analyst	Method
Total ICP Metals				Batch ID:	BC80593		Prepared: 03/16/2018 11:31		
Lead	**1.42**		0.250	mg/kg	1	3050B	03/19/2018 12:52	LVE	SW846 6010B

Analytical Results

Client Sample ID: SB5B-0.5

Laboratory Sample ID: 1803147-03 (Solid)

Analyte	Result	Notes	PQL	Units	Dilution	Prep Method	Analyzed	Analyst	Method
Chromium, Hexavalent By Ion Chromatography				Batch ID:	BC80643		Prepared: 03/20/2018 12:33		
Chromium, Hexavalent	ND		0.50	mg/kg	1	3060A	03/20/2018 15:27	CBP	7199

Analytical Results

Client Sample ID: SB5B-2

Laboratory Sample ID: 1803147-04 (Solid)

Analyte	Result	Notes	PQL	Units	Dilution	Prep Method	Analyzed	Analyst	Method
Total ICP Metals				Batch ID:	BC80593		Prepared: 03/16/2018 11:31		
Chromium	**12.2**		0.500	mg/kg	1	3050B	03/19/2018 12:54	LVE	SW846 6010B

The results in this report apply to the samples analyzed in accordance with the chain of custody document. This analytical report must be reproduced in its entirety.

Wendy Lu, Laboratory Supervisor

American Scientific Laboratories, LLC
Environmental Testing Services
2520 N. San Fernando Road, LA CA 90065 Tel: (323) 223-9700 • Fax: (323) 223-9500

Rincon Consultants, Inc.	Project: 670 Mesquit St.	Work Order No: 1803147
180 North Ashwood Avenue	Project Number: 17-05318	**Reported:**
Ventura CA, 93003	Project Manager: Sarah Larese	03/23/2018 11:16

Total ICP Metals - Quality Control Report

Analyte	Result	PQL	Units	Spike Level	Source Result	%REC	%REC Limits	RPD	RPD Limit	Notes
Batch BC80593 - 3050B - SW846 6010B										
Blank (BC80593-BLK1)				Prepared: 03/16/201 Analyzed: 03/19/201						
Chromium	ND	0.500	mg/kg							
Lead	ND	0.250	"							
LCS (BC80593-BS1)				Prepared: 03/16/201 Analyzed: 03/19/201						
Chromium	103	1.00	mg/kg	100		103	80-120			
Lead	101	0.500	"	100		101	80-120			
LCS Dup (BC80593-BSD1)				Prepared: 03/16/201 Analyzed: 03/19/201						
Chromium	101	1.00	mg/kg	100		101	80-120	1.77	30	
Lead	98.7	0.500	"	100		98.7	80-120	2.30	20	

The results in this report apply to the samples analyzed in accordance with the chain of custody document. This analytical report must be reproduced in its entirety.

Wendy Lu, Laboratory Supervisor

American Scientific Laboratories, LLC
Environmental Testing Services
2520 N. San Fernando Road, LA CA 90065 Tel: (323) 223-9700 • Fax: (323) 223-9500

Rincon Consultants, Inc.	Project: 670 Mesquit St.	Work Order No: 1803147
180 North Ashwood Avenue	Project Number: 17-05318	**Reported:**
Ventura CA, 93003	Project Manager: Sarah Larese	03/23/2018 11:16

Chromium, Hexavalent By Ion Chromatography - Quality Control Report

Analyte	Result	PQL	Units	Spike Level	Source Result	%REC	%REC Limits	RPD	RPD Limit	Notes
Batch BC80643 - 3060A - 7199										
Blank (BC80643-BLK1)				Prepared & Analyzed: 03/20/201						
Chromium, Hexavalent	ND	0.50	mg/kg							
LCS (BC80643-BS1)				Prepared & Analyzed: 03/20/201						
Chromium, Hexavalent	4.61	0.50	mg/kg	5.00		92.2	80-120			
LCS Dup (BC80643-BSD1)				Prepared & Analyzed: 03/20/201						
Chromium, Hexavalent	4.68	0.50	mg/kg	5.00		93.6	80-120	1.51	20	

The results in this report apply to the samples analyzed in accordance with the chain of custody document. This analytical report must be reproduced in its entirety.

Wendy Lu, Laboratory Supervisor

AMERICAN SCIENTIFIC LABORATORIES, LLC
Environmental Testing Services
2520 N. San Fernando Road, LA CA 90065 Tel: (323) 223-9700 • Fax: (323) 223-9500

Rincon Consultants, Inc.	Project: 670 Mesquit St.	Work Order No: 1803147
180 North Ashwood Avenue	Project Number: 17-05318	**Reported:**
Ventura CA, 93003	Project Manager: Sarah Larese	03/23/2018 11:16

STLC Metals - Quality Control Report

Analyte	Result	PQL	Units	Spike Level	Source Result	%REC	%REC Limits	RPD	RPD Limit	Notes
Batch BC80592 - STLC - STLC										
Blank (BC80592-BLK1)				Prepared: 03/16/201 Analyzed: 03/19/201						
Lead	ND	0.500	mg/L							
LCS (BC80592-BS1)				Prepared: 03/16/201 Analyzed: 03/19/201						
Lead	94.2	5.00	mg/L	100		94.2	80-120			

The results in this report apply to the samples analyzed in accordance with the chain of custody document. This analytical report must be reproduced in its entirety.

Wendy Lu, Laboratory Supervisor

AMERICAN SCIENTIFIC LABORATORIES, LLC
Environmental Testing Services
2520 N. San Fernando Road, LA CA 90065 Tel: (323) 223-9700 • Fax: (323) 223-9500

Rincon Consultants, Inc.	Project: 670 Mesquit St.	Work Order No: 1803147
180 North Ashwood Avenue	Project Number: 17-05318	**Reported:**
Ventura CA, 93003	Project Manager: Sarah Larese	03/23/2018 11:16

Notes and Definitions

DET	Analyte DETECTED
ND	Analyte NOT DETECTED at or above the practical quantitation limit (PQL)
NR	Not Reported
dry	Sample results reported on a dry weight basis
RPD	Relative Percent Difference

G-3 Methane Investigation Report

Wood Environment & Infrastructure Solutions, Inc.
6001 Rickenbacker Road
Los Angeles, CA 90040-3031
USA

T: +1 323.889.5300

www.woodplc.com

September 18, 2018
4953-18-0381

Mr. Michael LoGrande
RCS VE, LLC
8445 Santa Monica Boulevard, Suite 5
West Hollywood, California 90069

Subject: **Subsurface Methane Investigation Report**
Proposed 670 Mesquit Mixed-Use Development Project
658 and 670 Mesquit Street
Los Angeles, California 90021

Dear Mr. LoGrande:

Wood Environment & Infrastructure Solutions, Inc. (Wood), formerly Amec Foster Wheeler Environment & Infrastructure, Inc, is pleased to submit this report presenting the results of our subsurface methane investigation that was conducted on April 30 through June 14, 2018 at the proposed 670 Mesquit Mixed-Use Development Project located at 658 and 670 Mesquit Street in Los Angeles, California (site). This investigation was conducted in accordance with Wood Proposal 4953-18-9033 rev2 dated April 18, 2018.

Project Information

The site consists of an irregular-shaped, 5.45-acre property located on both the east and west sides of Mesquit Street and bounded by 6th Street on the north and 7th Street on the south (Figure 1). The site is currently developed with existing one- and two-story cold storage facilities consisting of warehouse and wholesale commercial buildings and associated office space, loading docks, and seven surface parking areas. The existing buildings comprise a total of approximately 205,393 square feet of floor space. The site owners, the Gallo family, have worked at the site since the 1960s and have owned the primary business operating on the site, Rancho Cold Storage, for over 30 years. Other existing on-site businesses include Hidden Villa Ranch, Integrated Food Service, and Harvey's Produce. The northern portion of the site is located within a City of Los Angeles designated methane buffer zone.

We understand the proposed project will consist of demolishing the existing on-site cold storage facilities for subsequent redevelopment as a mixed-use project that would include creative office space, multi-family residential units, hotel rooms, retail stores, restaurants, studio/event/gallery space, and a gym. The proposed project would also include an above-grade landscaped open space and four levels of below grade parking. Based on information provided to Wood at the time the investigation was conducted, the lowest parking level floor slab was to be situated at approximately 50 feet below ground surface (bgs). Upon completing the investigation, the lowest parking level floor slab elevations were modified to a range of 61 to 68 feet bgs (average of approximately 65 feet bgs).

City of Los Angeles Methane Testing Requirements

Based on the City of Los Angeles, Bureau of Engineering, Department of Public Works web-based mapping application "NavigateLA" (http://navigatela.lacity.org/), the site is located within the mapped boundaries of a City of Los Angeles methane buffer zone. Therefore, a methane investigation is required as a condition of the building permit application process. As summarized below, methane testing at the site generally followed the protocols published by the Los Angeles Department of Building and Safety (LADBS) "Site Testing Standards for Methane" (LADBS Public Bulletin Code, Document No. P/BC 2014-101). P/BC 2014-101 prescribes a three-step methane evaluation process:

'Wood' is a trading name for John Wood Group PLC and its subsidiaries

1) Schedule site testing either before, or 30 days after, any site grading;

2) Conduct a shallow soil gas test not less than 4 feet bgs; and

3) Conduct a deep gas probe test using multiple-depth gas probes where the highest concentrations of soil gases are expected to be found.

Wood utilized LADBS Document No. P/BC 2014-101 to determine the number and depths of soil gas samples to be collected at the site. According to the P/BC 2014-101 guidelines, one shallow soil gas probe at approximately 5 feet bgs should be installed for every 10,000 square feet of site area, with a minimum of two shallow gas probes per new project site, or portion thereof. However, a majority of the site is currently occupied by cold storage buildings and access to the buildings using a standard drill rig required to reach the desired boring depth is extremely limited, and Wood was informed that drilling inside the site buildings was not feasible. Additionally, the northern portions of the site are currently being used for the 6th Street Viaduct Replacement Project and were not accessible to a standard drill rig. Therefore, the truck loading docks and parking lots were the only site areas on which the methane investigation field work could be conducted.

As part of the proposal scoping process in April 2018, Wood contacted Mr. Chiharu Suzuki with the LADBS Permit & Engineering Plan Check Department to discuss the site drilling limitations and LADBS's guidelines based on the site area. Mr. Suzuki stated that, in cases such as those related to the site, LADBS allows the consultant to use their best engineering judgment with respect to the number and locations of both shallow and deep multiple-depth methane probes. Based on site access limitations and restrictions, Wood proposed 10 shallow soil gas sampling locations (SV1 through SV10). A supplemental methane investigation was conducted that consisted of installing soil gas probes at two additional site locations (SV11 and SV12).

According to the P/BC 2014-101 guidelines, at least one deep multiple-depth gas probe should be set for every 20,000 square feet, or portion thereof, of site area. According to P/BC 2014-101, each gas probe location should consist of three probes, installed at approximate sampling depths of 5, 10 and 20 feet below the lowest building slab elevation. In following P/BC 2014-101 guidelines (a ratio of one deep multi-depth gas probe set for every two shallow gas probes) and considering 10 shallow soil gas sampling locations were identified, five deep multiple-depth gas probe locations were identified.

Field Investigation

Before conducting the field activities, a Job Hazard Analysis (JHA) was prepared to address the site-specific job hazards associated with all field activities conducted at the site. Wood notified Underground Service Alert of Southern California (a.k.a "Dig Alert), as required by law, at least 48 hours prior to drilling, to mark the underground utilities entering the site near the proposed boring locations. All boring locations were screened for the presence of underground utilities on April 30, 2018 by Wood's subcontractor, Spectrum Geophysics.

Shallow Soil Gas Sampling and Testing

On May 1, 2018, H&P Mobile Geochemistry, Inc. (H&P), an LADBS-approved methane field testing driller and a California State Water Resources Control Board (SWRCB) certified laboratory located in Carlsbad, California, drilled 10 shallow borings, installed soil gas probes, and collected soil gas samples. H&P used a hand-held roto-hammer and a direct push Geoprobe drilling rig to advance the gas probe borings. The 10 shallow soil gas sampling locations (SV1 through SV10) are presented on Figure 2. Shallow soil gas probes were installed at depths of approximately 5 feet bgs at each boring location. A shallow soil gas sample was then collected from each gas probe after waiting a minimum of two hours subsequent to probe installation to allow for subsurface environment equilibration. Eleven soil gas samples (including a replicate sample from SV6) were collected.

The eleven shallow soil gas samples were collected by an H&P field technician into a 50-cubic centimeter (cc) glass syringe. H&P analyzed each sample for methane gas using EPA Method 8015M by gas chromatography with flame ionization detection (GC/FID) in their on-site mobile laboratory. Additionally, during the shallow soil gas collection activities, probe

pressure readings were recorded using a portable field instrument (digital manometer) at each sample location. The barometric pressure was documented during the soil gas sample collection process. After completion of the shallow soil gas sampling, the 5-foot gas probes were abandoned by removing the probe tubing and backfilling with hydrated bentonite granules and cement.

Deep Multi-Depth Soil Gas Sampling and Testing

Five separate deep, multi-depth gas probes were installed by Gregg Drilling & Testing, Inc. (Gregg) using a hollow-stem auger rig. In accordance with P/C 2014-101, the deep multi-depth boring locations are to be installed adjacent to the shallow soil gas sample locations with the highest methane readings. However, since methane was not detected in the ten shallow soil gas probes (see soil gas test results below), the five deep multi-depth gas probe boring locations (SV2, SV3, SV6, SV7 and SV8), were chosen to provide representative coverage of the entire site footprint.

The multi-depth gas probes were to be installed at depths of approximately 5, 10, and 20 feet below the elevation of lowest building floor slab (corresponding to depths of approximately 55, 60, and 70 feet bgs. However, groundwater was encountered a depth of approximately 65 feet bgs while drilling the first two multi-depth gas probe borings. Therefore, in accordance with P/BC 2014-101 which requires the gas probes to be set a minimum of 1 foot above groundwater, the actual probe depths were modified to adjust for this condition. The planned gas probe depths were subsequently adjusted in the field by installing the probes at 48, 53 and 63 feet bgs.

Gregg drilled and installed the multi-depth gas probes from May 3 through May 7, 2018. Inert 1-inch polyethylene vapor implants (probes) connected to ¼-inch inert polyethylene tubing were inserted into each borehole. During each probe installation, approximately one foot of #2/12 sand was placed in the borehole around the probe. Hydrated bentonite chips were then placed into the borehole above the sand to form a seal. Another foot of sand followed by bentonite was then added at the next probe depth. The top of each sampling line was outfitted with an on-off valve that was left in the closed position between sampling events.

Forty-eight hours after placement of the gas probes, two sequential sets of multi-depth gas samples, separated by a minimum 24-hour interval, were collected at each combination of location and depth. Soil gas samples could not be collected from the 63-foot deep probes in two boring locations (SV7-63 and SV8-63) during the two sampling events because of "no flow" conditions. The first set of samples (16, including one replicate and two confirmation samples) were collected on May 10, 2018. The two additional confirmation samples (SV6-63A and SV6-63B) were collected and analyzed during the first day of sampling to confirm results obtained in the initial sample that was collected at this depth earlier in the day. The second set of samples (14, including one replicate) were collected on May 11, 2018.

Soil gas samples were collected by an H&P field technician using a 50-cc syringe connected via an on-off valve. The samples were collected and delivered for analysis to H&P's on-site mobile laboratory. Each soil gas sample was analyzed for methane using EPA Method 8015M with a reporting limit (RL) of 10 parts per million by volume (ppmv), or 0.001% by volume. H&P also analyzed each sample for fixed gases (oxygen, carbon dioxide, and nitrogen) by gas chromatography using ASTM Method 1945-96 with a RL of 0.2%. A total of 30 soil gas samples (two sampling events, including two replicates and two confirmation samples) were analyzed for methane and fixed gases during this portion of the investigation. After completion of the multi-depth gas probe field sampling, the gas probes were abandoned by pulling out as much of the polyethylene tubing as possible and filling the boreholes with bentonite/cement.

On both May 10 and May 11, 2018 during the soil gas sampling activities at SV6 at the 63-foot depth probe, a noticeable "rotten egg" odor was detected. A soil gas sample was subsequently collected in a 1.0-liter Tedlar® bag and delivered to American Scientific Laboratories, LLC (ASL) for analysis.

Following the initial methane investigation (SV1 through SV10), Wood drilled two additional borings (SV11 and SV12) on June 9, 2018. Soil gas probes were installed at depths of 5, 48, 53 and 63 feet bgs in each boring. Two sets of soil gas samples were collected from each multi-depth soil gas probe location on June 12 and 14, 2018 following the same field procedures described above. Twenty soil gas samples (including four replicate samples) were collected and analyzed for methane and fixed gases as part of the supplemental investigation.

Investigation Derived Waste

Soil cuttings, or investigation derived waste (IDW), generated during drilling operations for the deep soil gas probe borings were placed in 55-gallong drums and stored on the site. Soil samples were collected from the drums and submitted to ASL, a SWRCB certified laboratory located in Los Angeles, for characterization and profiling purposes. The drums were collected by Clean Harbors Environmental Services, Inc. and transported to their facility located at 1737 East Denni Street in Wilmington, California for appropriate disposal. Copies of the soil sample analytical laboratory report and the waste manifest are attached to this report.

Soil Gas Analytical Results

Shallow (5-Foot) Soil Gas Samples

Methane was not detected above the laboratory RL in the 11 shallow soil gas samples collected from SV1 through SV10 nor was it detected above the laboratory RL in the four shallow soil gas samples collected from SV11 and SV12.

Multiple-Depth Soil Gas Samples

Thirty deep soil gas samples (including replicates and confirmation samples) were collected during the initial subsurface investigation. Methane gas was detected above the laboratory RL in 12 of the 30 samples submitted for analysis. Soil gas samples containing detectable methane were collected from two borings: SV2 (two samples) and SV6 (10 samples). The methane concentrations in the 53- and 63-foot samples from SV2 were reported as 22 and 31 ppmv, respectively. The methane concentrations in the SV6 samples ranged from 530 to 18,000 ppmv. The highest methane concentrations were detected in the 63-foot sample from SV6 which ranged from 14,000 to 18,000 ppmv. The highest methane concentration reported in the samples collected on May 10, 2018 was from SV6-63 (17,000 ppmv) while the highest methane concentration reported in the samples collected on May 11, 2018 was also from SV6-63 (two samples with 18,000 ppmv).

Sixteen deep soil gas samples (including replicates) were collected from SV11 and SV12. Methane gas was detected above the laboratory RL in 14 of the 16 samples submitted for analysis. The highest methane concentrations were detected in the 48-foot sample from SV12 which ranged from 120,000 to 140,000 ppmv.

The highest probe pressure reading was 0.14 inches of water at SV6-63 on both May 10 and 11, 2018. All other probe pressure readings were zero inches of water. Carbon dioxide (CO_2) concentrations ranged from not detected (ND) to 1.6 percent while oxygen (O_2) concentrations ranged from 2.6 to 21 percent.

The field and laboratory results are summarized in the attached Table 1. H&P's analytical laboratory reports and the completed Form 1 –Certificate of Compliance for Methane Test Data are also attached.

Hydrogen Sulfide Soil Gas Sample

The soil gas sample collected from SV6-63 was delivered to ASL for analysis. ASL forwarded the sample to ALS Environmental (ALS), a soil gas laboratory located in Simi Valley, for analysis. The sample was analyzed for hydrogen sulfide using Method ASTM D 5504-12. The ALS report showed that hydrogen sulfide was detected with a concentration of 1,500,000 parts per billion by volume (equivalent to 1,500 ppmv). ALS's analytical laboratory report is included as an attachment.

Conclusions

LADBS, Ordinance No. 175790, Division 71 Methane Seepage Regulations, Section 91.7102 (Definitions) defines design methane concentration as "…the highest concentration of methane gas found during site testing…" and defines design methane pressure as "…the highest pressure of methane gas found during site testing."

Pursuant to Ordinance No. 175790, Division 71 Methane Seepage Regulations, Section 91.7104.2 (Methane Mitigation Systems), all buildings located in a methane buffer zone shall install a methane mitigation system as required by Table 71 and Table 1B, based on the applicable site design level. Table 1B - "Mitigation Requirements for Methane Buffer Zones"

(attached), provides details on the minimum methane mitigation systems (i.e., passive, active or miscellaneous) that are required based on the highest methane concentration and pressure detected during the subsurface investigation. Each component of the passive, active and miscellaneous systems shall be constructed of an approved material and shall be installed in accordance with the Methane Mitigation Standards.

Based on the site investigation results and according to Table 1B, LADBS requires a "Level V" site design methane mitigation system as part of the building permit application process when the design methane concentration results are greater than 12,500 ppmv. The design methane pressure result is irrelevant when the design methane concentration exceeds 12,500 ppmv.

The following mitigation measures are typically required for a Level V site design:

Passive System:

- Sub-slab vent lines (perforated horizontal pipes) connected to vent risers routed through the roof of the structure;
- An impervious gas membrane;
- Gravel blanket surrounding perforated horizontal pipes and the under the impervious membrane;

Active System:

- Pressure sensors below the impervious gas membrane;
- A mechanical extraction system;
- A dewatering system if the proposed sub-slab vent lines are to be located within 1 foot of the historical high groundwater table;
- A gas detection system located in the lowest occupied space; and
- Mechanical ventilation, an alarm system and a control panel.

Section 91.7104.2.1 of the Ordinance defines the passive system as a methane mitigation system installed beneath or near the building. The components of the passive system may consist of a de-watering system, the sub-slab vent system, and impervious membrane. The sub-slab vent system shall consist of perforated horizontal pipes, vent risers, and gravel blankets for collecting and conveying methane from the soil underneath the building to the atmosphere. Section 91.7104.2.1.1 of the Ordinance states the dewatering system is required to lower the ground water table to a level greater than 12 inches below the bottom of the perforated horizontal pipes. The dewatering system shall direct ground water to an approved discharge location. Section 91.7104.2.2. of the Ordinance states the components of the active system shall consist of one or more of the following: sub-slab system; gas detection system; mechanical ventilation; alarm system; and control panel.

Hydrogen sulfide, at certain concentrations, is an explosive and toxic gas often found in conjunction with methane gas. Unlike for methane gas, the LADBS does not have specific hydrogen sulfide testing and mitigation standards. However, a properly designed methane mitigation system will also serve as a mitigation measure for potential hydrogen sulfide gas intrusion into buildings and structures. Additionally, a project health and safety plan that is commonly prepared for construction/soil excavation activities should address the potential presence of methane and hydrogen sulfide gases that could be encountered during site excavation activities. The document should discuss monitoring for such gases with appropriate field instrumentation.

Our professional services have been performed using that degree of care and skill ordinarily exercised, under similar circumstances, by reputable environmental consultants practicing in this or similar localities at the time of service. This warranty is in lieu of all other warranties, expressed or implied. This report has not been prepared for use by other parties and may not contain sufficient information for purposes of other parties or other uses.

We appreciate the opportunity to work with you and your design consultants on this project. Please contact us if there are any questions regarding the investigation.

Sincerely,

Wood Environment & Infrastructure Solutions, Inc.

Ron Lopez
Senior Engineer

Reviewed by:

Matt Fraychineaud, PG
Associate Geologist

P:\4953 Geotech\2018-proj\180381 Mesquit St Methane Investigation\4.0 Project Deliverables\4.1 Reports\Final Report\4953180381r01 Final.docx

Attachments:
Figure 1: Site Location Map
Figure 2: Methane Boring Locations
Table 1 – Analytical Results of Soil Gas Samples
LADBS Table 1B "Mitigation Requirements for Methane Buffer Zones"
LADBS Form 1 –Certificate of Compliance for Methane Test Data
Laboratory Reports: Soil Gas Samples (H&P); Soil Samples (ASL); and Soil Gas Sample (ALS)
IDW Waste Manifest

Figures

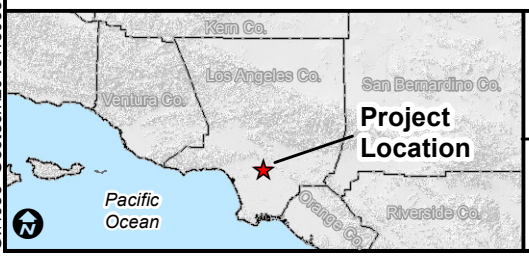

wood.

Wood
Environment & Infrastructure Solutions, Inc.
6001 Rickenbacker Road
Los Angeles, California 90040
T:323.889.5300 F:323.721.6700

Proposed 670 Mesquit Mixed-Use Development Project
658 & 670 Mesquit Street
Los Angeles, California

LAT:	34.0361
LON:	-118.2288
SCALE:	1:24,000
DRAWN:	PER
CHECK:	RL
DATE:	5/22/2018

SITE LOCATION MAP

FIGURE: 1

PROJECT: 4953-18-0381

G:\4953 Geotech\2018\180381 Mesquit St Methane Investigation\GIS\4953180381 Fig 1 Site Vicinity Map.mxd

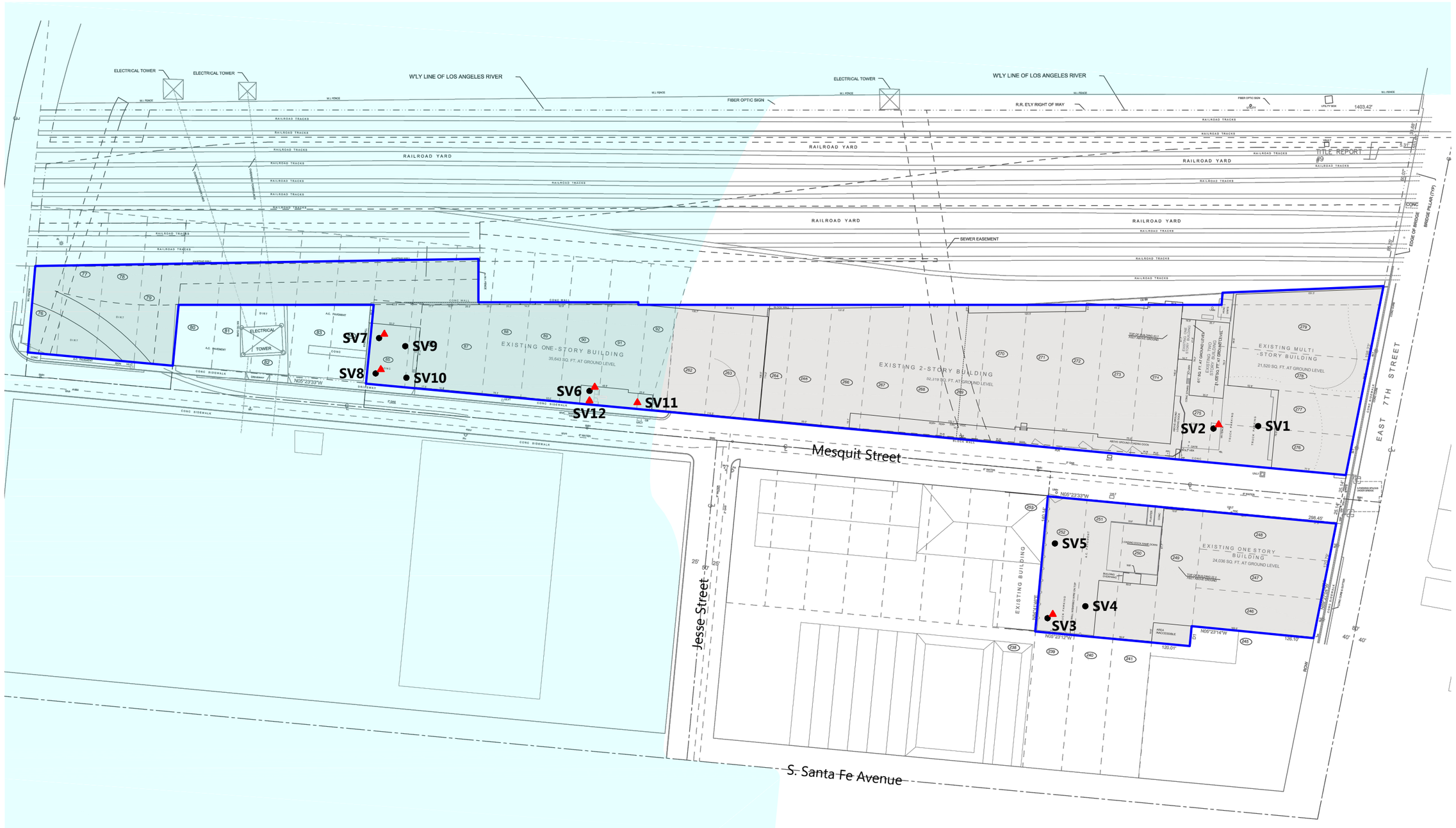

References: Existing Conditions Site Plan by ESA, Figure A-2, dated 2017
City of LA wedpage "navigatela.lacity.org"

LEGEND

- **SV10** ● Shallow Methane Boring
- **SV12** ▲ Deep Nested Methane Boring
- Approximate City of LA Methane Buffer Zone
- Site Boundary

0 50' 100' 200'

SCALE: 1" = 100'

Wood
Environment & Infrastructure Solutions, Inc.,
6001 Rickenbacker Rd, Los Angeles, CA 90040
Phone (323) 889-5300 Fax (323) 721-6700

Proposed 670 Mesquit Mixed-Use Development Project
658 & 670 Mesquit Street
Los Angeles, California 90021

LT;LNG:	
SCALE:	1" = 100'
DRAWN:	VMN
CHKD:	RL
DATE:	09/14/2018

Methane Boring Locations

FIGURE NO. 2

PROJECT NO. 4953-18-0381

Path: G:\4953_Geotech\2018\180381 Mesquit St Methane Investigation\CAD\DWG\4953-18-0381_Fig-2_MBL(18.09.13).dwg [B-17x11]
Date: September 14, 2018 - 11:08am By: vo.nguyen

Table

Table 1 - Analytical Results of Soil Gas Samples (May & June 2018)
658 and 670 Mesquit Street, Los Angeles , California

Location	Sample ID	Depth (feet)	Date	Soil Gas Sampling Time	Barometric Pressure (in. Hg)	Probe Pressure (in. H_2O)	EPA 8015M Methane (ppmv)	Carbon* Dioxide (%)	Oxygen* (%)
SV1	SV1	5	5/1/2018	10:14	29.89	0.00	ND (<10)	0.2	18
SV2	SV2	5	5/1/2018	10:30	29.89	0.00	ND (<10)	ND (<0.2)	19
	SV2-48	48	5/10/2018	8:12	29.70	0.00	ND (<10)	ND (<0.2)	21
			5/11/2018	7:42	29.85	0.00	ND (<10)	0.26	21
	SV2-53	53	5/10/2018	7:58	29.70	0.00	**22**	0.51	20
			5/11/2018	7:30	29.85	0.00	ND (<10)	ND (<0.2)	21
	SV2-63	63	5/10/2018	7:45	29.70	0.00	**31**	0.69	19
			5/11/2018	7:17	29.85	0.00	ND (<10)	0.88	18
SV3	SV3	5	5/1/2018	10:45	29.89	0.00	ND (<10)	0.7	17
	SV3-48	48	5/10/2018	9:21	29.89	0.00	ND (<10)	ND (<0.2)	21
			5/11/2018	8:34	29.86	0.00	ND (<10)	0.23	20
	SV3-53	53	5/10/2018	9:07	29.89	0.00	ND (<10)	ND (<0.2)	20
			5/11/2018	8:22	29.86	0.00	ND (<10)	0.33	19
	SV3-63	63	5/10/2018	8:52	29.89	0.00	ND (<10)	0.36	19
			5/11/2018	8:08	29.86	0.00	ND (<10)	0.44	19
SV4	SV4	5	5/1/2018	10:55	29.89	0.00	ND (<10)	0.85	18
SV5	SV5	5	5/1/2018	11:10	29.89	0.00	ND (<10)	0.81	18
SV6	SV6	5	5/1/2018	11:23	29.89	0.00	ND (<10)	ND (<0.2)	19
	SV6 Rep		5/1/2018	11:24	29.89	0.00	ND (<10)	ND (<0.2)	19
	SV6-48	48	5/10/2018	10:25	29.89	0.00	**530**	ND (<0.2)	21
			5/11/2018	9:25	29.86	0.00	**1,800**	ND (<0.2)	20
	SV6-53	53	5/10/2018	10:12	29.89	0.00	**3,000**	ND (<0.2)	19
	SV6-53 Rep			10:13	29.89	0.00	**2,800**	ND (<0.2)	20
	SV6-53		5/11/2018	9:12	29.86	0.00	**5,800**	0.26	18

Table 1 - Analytical Results of Soil Gas Samples (May & June 2018)
658 and 670 Mesquit Street, Los Angeles , California

Location	Sample ID	Depth (feet)	Date	Soil Gas Sampling Time	Barometric Pressure (in. Hg)	Probe Pressure (in. H_2O)	EPA 8015M Methane (ppmv)	Carbon* Dioxide (%)	Oxygen* (%)
SV6	SV6-63	63	5/10/2018	9:52	29.89	0.00	**17,000**	0.23	20
	SV6-63A			12:08	29.80	0.00	**15,000**	ND (<0.2)	20
	SV6-63B			12:45	29.75	0.14	**14,000**	ND (<0.2)	20
	SV6-63		5/11/2018	8:58	29.86	0.14	**18,000**	0.58	21
	SV6-63 Rep			8:59	29.86	0.00	**18,000**	ND (<0.2)	21
SV7	SV7	5	5/1/2018	11:41	29.89	0.00	ND (<10)	ND (<0.2)	14
	SV7-48	48	5/10/2018	10:57	29.87	0.00	ND (<10)	ND (<0.2)	21
			5/11/2018	10:05	28.90	0.00	ND (<10)	ND (<0.2)	21
	SV7-53	53	5/10/2018	11:17	29.87	0.00	ND (<10)	ND (<0.2)	21
			5/11/2018	9:55	29.90	0.00	ND (<10)	ND (<0.2)	20
	SV7-63	63	5/10/2018	-	29.87	0.00	NO SAMPLE TAKEN -NO FLOW		
			5/11/2018	-	29.90	0.00	NO SAMPLE TAKEN -NO FLOW		
SV8	SV8	5	5/1/2018	11:51	29.89	0.00	ND (<10)	ND (<0.2)	14
	SV8-48	48	5/10/2018	11:57	29.80	0.00	ND (<10)	ND (<0.2)	21
			5/11/2018	10:43	28.90	0.00	ND (<10)	ND (<0.2)	21
	SV8-53	53	5/10/2018	11:46	29.80	0.00	ND (<10)	ND (<0.2)	21
			5/11/2018	10:31	28.90	0.00	ND (<10)	0.39	18
	SV8-63	63	5/10/2018	-	29.80	0.00	NO SAMPLE TAKEN -NO FLOW		
			5/11/2018	-	28.90	0.00	NO SAMPLE TAKEN -NO FLOW		
SV9	SV9	5	5/1/2018	12:00	29.89	0.00	ND (<10)	0.51	16
SV10	SV10	5	5/1/2018	12:10	29.89	0.00	ND (<10)	ND (<0.2)	16

Table 1 - Analytical Results of Soil Gas Samples (May & June 2018)
658 and 670 Mesquit Street, Los Angeles , California

Location	Sample ID	Depth (feet)	Date	Soil Gas Sampling Time	Barometric Pressure (in. Hg)	Probe Pressure (in. H_2O)	EPA 8015M Methane (ppmv)	Carbon* Dioxide (%)	Oxygen* (%)
SV11	SV11-5	5	6/12/2018	9:57	29.78	0.00	ND (<10)	0.66	19
			6/14/2018	7:43	29.57	0.00	ND (<10)	1	19
	SV11-48	48	6/12/2018	8:25	29.76	0.03	ND (<10)	0.26	13
			6/14/2018	7:31	29.57	0.00	ND (<10)	0.34	13
	SV11-53	53	6/12/2018	8:39	29.76	0.00	**1,000**	ND (<0.2)	3.1
			6/14/2018	7:53	29.57	0.00	**1,400**	ND (<0.2)	3.1
	SV11-63	63	6/12/2018	8:52	29.78	0.00	**59,000**	ND (<0.2)	3.3
	SV11-63 Rep			9:30	29.78	0.00	**70,000**	ND (<0.2)	2.9
	SV11-63		6/14/2018	8:03	29.57	0.00	**38,000**	ND (<0.2)	2.7
	SV11-63 Rep			8:14	29.57	0.00	**39,000**	ND (<0.2)	3.2
SV12	SV12-5	5	6/12/2018	10:14	29.78	0.00	ND (<10)	ND (<0.2)	19
			6/14/2018	8:37	29.59	0.00	ND (<10)	ND (<0.2)	21
	SV12-48	48	6/12/2018	10:35	29.78	0.04	**130,000**	1.1	2.9
	SV12-48 Rep			12:50	29.79	0.03	**120,000**	1.3	3.5
	SV12-48		6/14/2018	8:51	29.59	0.00	**140,000**	1.6	2.7
	SV12-48 Rep			9:45	29.59	0.00	**130,000**	1.6	2.6
	SV12-53	53	6/12/2018	10:52	29.78	0.01	**21,000**	0.82	4.9
			6/14/2018	9:05	29.59	0.00	**24,000**	1.2	5.8
	SV12-63	63	6/12/2018	12:34	29.79	0.01	**18,000**	0.62	7.4
	SV12-63		6/14/2018	9:19	29.59	0.00	**5,700**	0.88	10
MDL					0.01	0.01	10	0.2	0.1

ND = not detected above laboratory reporting limit (RL)
ppmv = parts per million by volume
* = Fixed gases using ASTM Method 1945-96

Created by: RL 9/13/18
Checked by KSH 9/14/18

Table 1B - MITIGATION REQUIREMENTS FOR METHANE BUFFER ZONE (See note 1)

Site Design Level			Level I		Level II		Level III		Level IV		Level V
Design Methane Concentration (ppmv)			0 - 100		101 - 1,000		1,001 - 5,000		5,001 - 12,500		> 12,500
Design Methane Pressure (inches of water column)			≤ 2"	> 2"	≤ 2"	> 2"	≤ 2"	> 2"	≤ 2"	> 2"	All Pressure
PASSIVE SYSTEM	De-watering System (See note 1)			X		X		X	X	X	X
	Sub-Slab Vent System	Perforated Horizontal Pipes		X		X		X	X	X	X
		Gravel Blanket Thickness Under Impervious Membrane		2"		3"		3"	2"	4"	4"
		Gravel Thickness Surrounding Perforated Horizontal Pipes		2"		3"		3"	2"	4"	4"
		Vent Risers		X		X		X	X	X	X
	Impervious Membrane			X		X		X	X	X	X
ACTIVE SYSTEM	Sub-Slab Vent System	Pressure Sensors Below Impervious Membrane								X	X
		Mechanical Extraction System								X	X
	Lowest Occupied Space System	Gas Detection System		X		X		X	X	X	X
		Mechanical Ventilation		X		X		X	X	X	X
		Alarm System		X		X		X	X	X	X
	Control Panel			X		X		X	X	X	X
MISC. SYSTEM	Trench Dam			X		X	X	X	X	X	X
	Conduit or Cable Seal Fitting			X		X	X	X	X	X	X
	Additional Vent Risers (See note 4)										X

NOTES FOR TABLES 1A AND 1B:

1. Components required for this project are identified by an "X" in the column circled.
2. Table 1A - Mitigation Requirements for Methane Zone and Table 1B - Mitigation Requirements for Methane Buffer Zone are based on Table 71 and Chapter 71 of the Los Angeles Building Code.
3. De-watering not required when the maximum Historical High Ground Water Table Elevation, or projected post-construction ground water level, is more than 12 inches below the bottom of the Perforated Horizontal Pipes.
4. The total quantity of installed Vent Risers shall be increased to double the calculated rate for the Passive System.

LADBS Forms

FORM 1 - CERTIFICATE OF COMPLIANCE FOR METHANE TEST DATA

Part 1: Certification Sheet

Site Address: 658-670 Mesquit Street, Los Angeles, CA

Legal Description: Tract: WINGERTER TRACK Lot: 267 Block:

Building Use: Mixed use development

Name of Architect, Engineer, or Geologist:
Matt Fraychineaud

Mailing Address:
6001 Rickenbacker Rd,
Los Angeles, CA 90040

Telephone: 323 889 5300

Name of Testing Laboratory:
H&P Mobile Geochemistry, Inc.

City Test Lab License #: 10231

Telephone: 760 804 9678

Architect's, Engineer's or Geologist's Stamp:

I hereby certify that I have tested the above site for the purpose of methane mitigation and that all procedures were conducted by a City of Los Angeles licensed testing agency in conformity with the requirements of the LADBS Information Bulletin P/BC 2014-101. Where the inspection and testing of all or part of the work above is delegated, full responsibility shall be assumed by the architect, engineer or geologist whose signature is affixed thereon.

Signed: Matt Fraychineaud date 9/18/18

Required Data:

- Project is in the (Methane Zone) or (~~Methane Buffer Zone~~).
- Depth of ground water observed during testing: 0 feet below the Impervious Membrane.
- Depth of Historical High Ground Water Table Elevation*: 0 feet below the Impervious Membrane.
- Design Methane Concentration**: 140,000 parts per million in volume (ppmv).
- Design Methane Pressure***: 0.14 inches of water column.
- Site Design Level: (Level I, Level II, Level III, Level IV, ~~Level V~~) with 0.14 inches of water column.

De-watering:

- De-watering (is) **(is not)** required per Section 7104.3.7.
- Pump discharge rate _____ cubic feet per minute per reference geology or soil report: _____ dated _____.

Additional Investigation:

- Additional investigation (was) (was not) conducted.

Latest Grading on Site:

- Date of last grading on site (was) (was not) more than 30 days before Site Testing.
- See Attached explanation of the effect on soil gas survey results by grading operations.

Notes:

* Historical High Ground Water Table Elevation shall mean the highest recorded elevation of ground water table based on historical records and field investigations as determined by the engineer for the methane mitigation system. *(Source: Historical groundwater determined using California Geological survey, Seismic Hazard Report 98-20)*

** Design Methane Concentration shall mean the highest recorded measured methane concentration from either Shallow Soil Gas Test or any Gas Probe Set on the site.

*** Design Methane Pressure shall mean the highest total pressure measured from any Gas Probe Set on the site.

As a covered entity under Title II of the Americans with Disabilities Act, the City of Los Angeles does not discriminate on the basis of disability and, upon request, will provide reasonable accommodation to ensure equal access to its programs, services and activities. For efficient handling of information internally and in the internet, conversion to this new format of code related and administrative information bulletins including MGD and RGA that were previously issued will allow flexibility and timely distribution of information to the public.

FORM 1 (CONTINUED) - CERTIFICATE OF COMPLIANCE FOR METHANE TEST DATA

Part 2: Test Data - Shallow Soil Gas Test and Gas Probe Test

Site Address: 658-670 Mesquit Street, Los Angeles
Description of Gas Analysis Instrument(s): Mobile Lab
Instrument Name and Model: _____ Instrument Accuracy: ± _____ ppmv.
City of Los Angeles Testing License #:10231

Date	Time	Probe Set #	Concentration (ppmv)	Pressure (inches water column)	Probe Depth (feet)	Description / Probe Location
5-1-2018	10:14	SV1	ND(<10)	0.00	5	
5-1-2018	10:30	SV2	ND(<10)	0.00	5	
5-1-2018	10:45	SV3	ND(<10)	0.00	5	
5-1-2018	10:55	SV4	ND(<10)	0.00	5	
5-1-2018	11:10	SV5	ND(<10)	0.00	5	
5-1-2018	11:23	SV6	ND(<10)	0.00	5	
5-1-2018	11:24	SV6Rep	ND(<10)	0.00	5	
5-1-2018	11:41	SV7	ND(<10)	0.00	5	
5-1-2018	11:51	SV8	ND(<10)	0.00	5	
5-1-2018	12:00	SV9	ND(<10)	0.00	5	
5-1-2018	12:10	SV10	ND(<10)	0.00	5	
5-10-2018	7:45	SV2-63	31	0.00	63	
5-10-2018	7:58	SV2-53	22	0.00	53	
5-10-2018	8:12	SV2-48	ND(<10)	0.00	48	
5-10-2018	8:52	SV3-63	ND(<10)	0.00	63	
5-10-2018	9:07	SV3-53	ND(<10)	0.00	53	
5-10-2018	9:21	SV3-48	ND(<10)	0.00	48	
5-10-2018	9:52	SV6-63	17,000	0.00	63	
5-10-2018	10:12	SV6-53	3,000	0.00	53	
5-10-2018	10:13	SV6-53Rep	2,800	0.00	53	
5-10-2018	10:25	SV6-48	530	0.00	48	
5-10-2018	10:57	SV7-48	ND(<10)	0.00	48	
5-10-2018	11:17	SV7-53	ND(<10)	0.00	53	

TABLE 1 - DATA COLLECTION EQUIPMENT

As a covered entity under Title II of the Americans with Disabilities Act, the City of Los Angeles does not discriminate on the basis of disability and, upon request, will provide reasonable accommodation to ensure equal access to its programs, services and activities. For efficient handling of information internally and in the internet, conversion to this new format of code related and administrative information bulletins including MGD and RGA that were previously issued will allow flexibility and timely distribution of information to the public.

FORM 1 (CONTINUED) - CERTIFICATE OF COMPLIANCE FOR METHANE TEST DATA

Part 2: Test Data - Shallow Soil Gas Test and Gas Probe Test

Site Address: 658-670 Mesquit Street, Los Angeles
Description of Gas Analysis Instrument(s): Mobile Lab
Instrument Name and Model: _____ Instrument Accuracy: ± _____ ppmv.
City of Los Angeles Testing License #:10231

Date	Time	Probe Set #	Concentration (ppmv)	Pressure (inches water column)	Probe Depth (feet)	Description / Probe Location
5-10-2018	11:46	SV8-53	ND(<10)	0.00	53	
5-10-2018	11:57	SV8-48	ND(<10)	0.00	48	
5-10-2018	12:08	SV6-63A	15,000	0.00	63	
5-10-2018	12:45	SV6-63B	14,000	0.14	63	
5-11-2018	7:17	SV2-63	ND(<10)	0.00	63	
5-11-2018	7:30	SV2-53	ND(<10)	0.00	53	
5-11-2018	7:42	SV2-48	ND(<10)	0.00	48	
5-11-2018	8:08	SV3-63	ND(<10)	0.00	63	
5-11-2018	8:22	SV3-53	ND(<10)	0.00	53	
5-11-2018	8:34	SV3-48	ND(<10)	0.00	48	
5-11-2018	8:58	SV6-63	18,000	0.14	63	
5-11-2018	8:59	SV6-63Rep	18,000	0.00	63	
5-11-2018	9:12	SV6-53	5,800	0.00	53	
5-11-2018	9:25	SV6-48	1,800	0.00	48	
5-11-2018	9:55	SV7-53	ND(<10)	0.00	53	
5-11-2018	10:05	SV7-48	ND(<10)	0.00	48	
5-11-2018	10:31	SV8-53	ND(<10)	0.00	53	
5-11-2018	10:43	SV8-48	ND(<10)	0.00	48	

TABLE 1 - DATA COLLECTION EQUIPMENT

As a covered entity under Title II of the Americans with Disabilities Act, the City of Los Angeles does not discriminate on the basis of disability and, upon request, will provide reasonable accommodation to ensure equal access to its programs, services and activities. For efficient handling of information internally and in the internet, conversion to this new format of code related and administrative information bulletins including MGD and RGA that were previously issued will allow flexibility and timely distribution of information to the public.

FORM 1 (CONTINUED) - CERTIFICATE OF COMPLIANCE FOR METHANE TEST DATA

Part 2: Test Data - Shallow Soil Gas Test and Gas Probe Test

Site Address: 670 Mesquit Street, Los Angeles

Description of Gas Analysis Instrument(s):

Instrument Name and Model: SRI 17 Instrument Accuracy: ± 15% (DL: 1000ppmv).

City of Los Angeles Testing License #:10231 (H&P Mobile Geochemistry)

Date	Time	Probe Set #	Concentration (ppmv)	Pressure (inches water column)	Probe Depth (feet)	Description / Probe Location
6/12/2018	09:57	SV11-5	ND(<10)	0.03	5	
6/12/2018	08:25	SV11-48	ND(<10)	0.03	48	
6/12/2018	08:39	SV11-53	1,000	0.00	53	
6/12/2018	08:52	SV11-63	59,000	0.00	63	
6/12/2018	09:30	SV11-63 Rep	70,000	0.00	63	
6/12/2018	10:14	SV12-5	ND(<10)	0.00	5	
6/12/2018	10:35	SV12-48	130,000	0.04	48	
6/12/2018	10:52	SV12-53	21,000	0.01	53	
6/12/2018	11:16	SV12-63	18,000	0.01	63	
6/12/2018	12:50	SV12-48 Rep	120,000	0.03	48	
6/12/2018	08:11	Blank	ND(<10)	-	-	

TABLE 1 - DATA COLLECTION EQUIPMENT

As a covered entity under Title II of the Americans with Disabilities Act, the City of Los Angeles does not discriminate on the basis of disability and, upon request, will provide reasonable accommodation to ensure equal access to its programs, services and activities. For efficient handling of information internally and in the internet, conversion to this new format of code related and administrative information bulletins including MGD and RGA that were previously issued will allow flexibility and timely distribution of information to the public.

FORM 1 (CONTINUED) - CERTIFICATE OF COMPLIANCE FOR METHANE TEST DATA

Part 2: Test Data - Shallow Soil Gas Test and Gas Probe Test

Site Address: 670 Mesquit Street, Los Angeles
Description of Gas Analysis Instrument(s):
Instrument Name and Model: SRI 17 Instrument Accuracy: ± 15% (DL: 1000ppmv).
City of Los Angeles Testing License #:10231 (H&P Mobile Geochemistry)

Date	Time	Probe Set #	Concentration (ppmv)	Pressure (inches water column)	Probe Depth (feet)	Description / Probe Location
6/14/2018	07:31	SV11-48	ND(<10)	0.00	48	
6/14/2018	07:43	SV11-5	ND(<10)	0.00	5	
6/14/2018	07:53	SV11-53	1,400	0.00	53	
6/14/2018	08:03	SV11-63	38,000	0.00	63	
6/14/2018	08:14	SV11-63 Rep	39,000	0.00	63	
6/14/2018	08:37	SV12-5	ND(<10)	0.00	5	
6/14/2018	08:51	SV12-48	140,000	0.00	48	
6/14/2018	09:05	SV12-53	24,000	0.00	53	
6/14/2018	09:19	SV12-63	5,700	0.00	63	
6/14/2018	09:45	SV12-48 Rep	130,000	0.00	48	
6/14/2018	07:16	Blank	ND(<10)	-	-	

TABLE 1 - DATA COLLECTION EQUIPMENT

As a covered entity under Title II of the Americans with Disabilities Act, the City of Los Angeles does not discriminate on the basis of disability and, upon request, will provide reasonable accommodation to ensure equal access to its programs, services and activities. For efficient handling of information internally and in the internet, conversion to this new format of code related and administrative information bulletins including MGD and RGA that were previously issued will allow flexibility and timely distribution of information to the public.

Analytical Laboratory Reports

H&P Mobile Geochemistry Inc.

09 May 2018

Mr. Matt Fraychineaud
Wood Env. & Infra. Solutions, Inc. - LA
6001 Rickenbacker Road
Los Angeles, CA 90040

H&P Project: WD050118-12
Client Project: 4953-18-0381 / 670 Mesquit St

Dear Mr. Matt Fraychineaud:

Enclosed is the analytical report for the above referenced project. The data herein applies to samples as received by H&P Mobile Geochemistry, Inc. on 01-May-18 which were analyzed in accordance with the attached Chain of Custody record(s).

The results for all sample analyses and required QA/QC analyses are presented in the following sections and summarized in the documents:

- Sample Summary
- Case Narrative (if applicable)
- Sample Results
- Quality Control Summary
- Notes and Definitions / Appendix
- Chain of Custody
- Sampling Logs (if applicable)

Unless otherwise noted, I certify that all analyses were performed and reviewed in compliance with our Quality Systems Manual and Standard Operating Procedures. This report shall not be reproduced, except in full, without the written approval of H&P Mobile Geochemistry, Inc.

We at H&P Mobile Geochemistry, Inc. sincerely appreciate the opportunity to provide analytical services to you on this project. If you have any questions or concerns regarding this analytical report, please contact me at your convenience at 760-804-9678.

Sincerely,

Janis La Roux
Laboratory Director

H&P Mobile Geochemistry, Inc. is certified under the California ELAP and the National Environmental Laboratory Accreditation Conference (NELAC). H&P is approved as an Environmental Testing Laboratory and Mobile Laboratory in accordance with the DoD-ELAP Program and ISO/IEC 17025:2005 programs, accreditation number 69070 for EPA Method TO-15, H&P Method TO-15, EPA Method 8260B and H&P 8260SV.

H&P Mobile
Geochemistry Inc.

2470 Impala Drive
Carlsbad, CA 92010
760-804-9678 Phone
760-804-9159 Fax

Wood Env. & Infra. Solutions, Inc. - LA	Project: WD050118-12	
6001 Rickenbacker Road	Project Number: 4953-18-0381 / 670 Mesquit St	Reported:
Los Angeles, CA 90040	Project Manager: Mr. Matt Fraychineaud	09-May-18 13:08

ANALYTICAL REPORT FOR SAMPLES

Sample ID	Laboratory ID	Matrix	Date Sampled	Date Received
SV1	E805006-01	Vapor	01-May-18	01-May-18
SV2	E805006-02	Vapor	01-May-18	01-May-18
SV3	E805006-03	Vapor	01-May-18	01-May-18
SV4	E805006-04	Vapor	01-May-18	01-May-18
SV5	E805006-05	Vapor	01-May-18	01-May-18
SV6	E805006-06	Vapor	01-May-18	01-May-18
SV6 REP	E805006-07	Vapor	01-May-18	01-May-18
SV7	E805006-08	Vapor	01-May-18	01-May-18
SV8	E805006-09	Vapor	01-May-18	01-May-18
SV9	E805006-10	Vapor	01-May-18	01-May-18
SV10	E805006-11	Vapor	01-May-18	01-May-18

H&P Mobile
Geochemistry Inc.

2470 Impala Drive
Carlsbad, CA 92010
760-804-9678 Phone
760-804-9159 Fax

Wood Env. & Infra. Solutions, Inc. - LA	Project: WD050118-12	
6001 Rickenbacker Road	Project Number: 4953-18-0381 / 670 Mesquit St	Reported:
Los Angeles, CA 90040	Project Manager: Mr. Matt Fraychineaud	09-May-18 13:08

Soil Gas and Vapor Analysis

H&P Mobile Geochemistry, Inc.

Analyte	Result	Reporting Limit	Units	Dilution Factor	Batch	Prepared	Analyzed	Method	Notes
SV1 (E805006-01) Vapor Sampled: 01-May-18 Received: 01-May-18									
Carbon dioxide	**0.20**	0.20	%	1	EE80302	03-May-18	03-May-18	ASTM D1945	
Oxygen	**18**	0.20	"	"	"	"	"	"	
Nitrogen	**82**	0.20	"	"	"	"	"	"	
Methane	ND	10	ppmv	"	EE80111	01-May-18	01-May-18	EPA 8015M	
Hexane (LCC)	ND	36	ug/l	"	"	"	"	"	
SV2 (E805006-02) Vapor Sampled: 01-May-18 Received: 01-May-18									
Carbon dioxide	ND	0.20	%	1	EE80302	03-May-18	03-May-18	ASTM D1945	
Oxygen	**19**	0.20	"	"	"	"	"	"	
Nitrogen	**81**	0.20	"	"	"	"	"	"	
Methane	ND	10	ppmv	"	EE80111	01-May-18	01-May-18	EPA 8015M	
Hexane (LCC)	ND	36	ug/l	"	"	"	"	"	
SV3 (E805006-03) Vapor Sampled: 01-May-18 Received: 01-May-18									
Carbon dioxide	**0.70**	0.20	%	1	EE80302	03-May-18	03-May-18	ASTM D1945	
Oxygen	**17**	0.20	"	"	"	"	"	"	
Nitrogen	**82**	0.20	"	"	"	"	"	"	
Methane	ND	10	ppmv	"	EE80111	01-May-18	01-May-18	EPA 8015M	
Hexane (LCC)	ND	36	ug/l	"	"	"	"	"	
SV4 (E805006-04) Vapor Sampled: 01-May-18 Received: 01-May-18									
Carbon dioxide	**0.85**	0.20	%	1	EE80302	03-May-18	03-May-18	ASTM D1945	
Oxygen	**18**	0.20	"	"	"	"	"	"	
Nitrogen	**82**	0.20	"	"	"	"	"	"	
Methane	ND	10	ppmv	"	EE80111	01-May-18	01-May-18	EPA 8015M	
Hexane (LCC)	ND	36	ug/l	"	"	"	"	"	

H&P Mobile
Geochemistry Inc.

2470 Impala Drive
Carlsbad, CA 92010
760-804-9678 Phone
760-804-9159 Fax

Wood Env. & Infra. Solutions, Inc. - LA	Project: WD050118-12	
6001 Rickenbacker Road	Project Number: 4953-18-0381 / 670 Mesquit St	Reported:
Los Angeles, CA 90040	Project Manager: Mr. Matt Fraychineaud	09-May-18 13:08

Soil Gas and Vapor Analysis

H&P Mobile Geochemistry, Inc.

Analyte	Result	Reporting Limit	Units	Dilution Factor	Batch	Prepared	Analyzed	Method	Notes
SV5 (E805006-05) Vapor Sampled: 01-May-18 Received: 01-May-18									
Carbon dioxide	**0.81**	0.20	%	1	EE80302	03-May-18	03-May-18	ASTM D1945	
Oxygen	**18**	0.20	"	"	"	"	"	"	
Nitrogen	**81**	0.20	"	"	"	"	"	"	
Methane	ND	10	ppmv	"	EE80111	01-May-18	01-May-18	EPA 8015M	
Hexane (LCC)	ND	36	ug/l	"	"	"	"	"	
SV6 (E805006-06) Vapor Sampled: 01-May-18 Received: 01-May-18									
Carbon dioxide	ND	0.20	%	1	EE80302	03-May-18	03-May-18	ASTM D1945	
Oxygen	**19**	0.20	"	"	"	"	"	"	
Nitrogen	**81**	0.20	"	"	"	"	"	"	
Methane	ND	10	ppmv	"	EE80111	01-May-18	01-May-18	EPA 8015M	
Hexane (LCC)	ND	36	ug/l	"	"	"	"	"	
SV6 REP (E805006-07) Vapor Sampled: 01-May-18 Received: 01-May-18									
Carbon dioxide	ND	0.20	%	1	EE80302	03-May-18	03-May-18	ASTM D1945	
Oxygen	**19**	0.20	"	"	"	"	"	"	
Nitrogen	**81**	0.20	"	"	"	"	"	"	
Methane	ND	10	ppmv	"	EE80111	01-May-18	01-May-18	EPA 8015M	
Hexane (LCC)	ND	36	ug/l	"	"	"	"	"	
SV7 (E805006-08) Vapor Sampled: 01-May-18 Received: 01-May-18									
Carbon dioxide	ND	0.20	%	1	EE80302	03-May-18	03-May-18	ASTM D1945	
Oxygen	**14**	0.20	"	"	"	"	"	"	
Nitrogen	**86**	0.20	"	"	"	"	"	"	
Methane	ND	10	ppmv	"	EE80111	01-May-18	01-May-18	EPA 8015M	
Hexane (LCC)	ND	36	ug/l	"	"	"	"	"	

H&P Mobile
Geochemistry Inc.

2470 Impala Drive
Carlsbad, CA 92010
760-804-9678 Phone
760-804-9159 Fax

Wood Env. & Infra. Solutions, Inc. - LA	Project: WD050118-12	
6001 Rickenbacker Road	Project Number: 4953-18-0381 / 670 Mesquit St	Reported:
Los Angeles, CA 90040	Project Manager: Mr. Matt Fraychineaud	09-May-18 13:08

Soil Gas and Vapor Analysis

H&P Mobile Geochemistry, Inc.

Analyte	Result	Reporting Limit	Units	Dilution Factor	Batch	Prepared	Analyzed	Method	Notes
SV8 (E805006-09) Vapor Sampled: 01-May-18 Received: 01-May-18									
Carbon dioxide	ND	0.20	%	1	EE80302	03-May-18	03-May-18	ASTM D1945	
Oxygen	**14**	0.20	"	"	"	"	"	"	
Nitrogen	**86**	0.20	"	"	"	"	"	"	
Methane	ND	10	ppmv	"	EE80111	01-May-18	01-May-18	EPA 8015M	
Hexane (LCC)	ND	36	ug/l	"	"	"	"	"	
SV9 (E805006-10) Vapor Sampled: 01-May-18 Received: 01-May-18									
Carbon dioxide	**0.51**	0.20	%	1	EE80302	03-May-18	03-May-18	ASTM D1945	
Oxygen	**16**	0.20	"	"	"	"	"	"	
Nitrogen	**84**	0.20	"	"	"	"	"	"	
Methane	ND	10	ppmv	"	EE80111	01-May-18	01-May-18	EPA 8015M	
Hexane (LCC)	ND	36	ug/l	"	"	"	"	"	
SV10 (E805006-11) Vapor Sampled: 01-May-18 Received: 01-May-18									
Carbon dioxide	ND	0.20	%	1	EE80302	03-May-18	03-May-18	ASTM D1945	
Oxygen	**16**	0.20	"	"	"	"	"	"	
Nitrogen	**84**	0.20	"	"	"	"	"	"	
Methane	ND	10	ppmv	"	EE80111	01-May-18	01-May-18	EPA 8015M	
Hexane (LCC)	ND	36	ug/l	"	"	"	"	"	

H&P Mobile
Geochemistry Inc.

2470 Impala Drive
Carlsbad, CA 92010
760-804-9678 Phone
760-804-9159 Fax

Wood Env. & Infra. Solutions, Inc. - LA	Project: WD050118-12	
6001 Rickenbacker Road	Project Number: 4953-18-0381 / 670 Mesquit St	Reported:
Los Angeles, CA 90040	Project Manager: Mr. Matt Fraychineaud	09-May-18 13:08

Soil Gas and Vapor Analysis - Quality Control

H&P Mobile Geochemistry, Inc.

Analyte	Result	Reporting Limit	Units	Spike Level	Source Result	%REC	%REC Limits	RPD	RPD Limit	Notes
Batch EE80111 - GC										
Blank (EE80111-BLK1)				Prepared & Analyzed: 01-May-18						
Hexane (LCC)	ND	36	ug/l							
Methane	ND	10	ppmv							
Batch EE80302 - GC										
Blank (EE80302-BLK1)				Prepared & Analyzed: 03-May-18						
Carbon dioxide	ND	0.20	%							

H&P Mobile
Geochemistry Inc.

2470 Impala Drive
Carlsbad, CA 92010
760-804-9678 Phone
760-804-9159 Fax

Wood Env. & Infra. Solutions, Inc. - LA	Project: WD050118-12	
6001 Rickenbacker Road	Project Number: 4953-18-0381 / 670 Mesquit St	Reported:
Los Angeles, CA 90040	Project Manager: Mr. Matt Fraychineaud	09-May-18 13:08

Notes and Definitions

LCC	Leak Check Compound
ND	Analyte NOT DETECTED at or above the reporting limit
MDL	Method Detection Limit
%REC	Percent Recovery
RPD	Relative Percent Difference

All soil results are reported in wet weight.

Appendix

H&P Mobile Geochemistry, Inc. is approved as an Environmental Testing Laboratory and Mobile Laboratory in accordance with the DoD-ELAP Program and ISO/IEC 17025:2005 programs through PJLA, accreditation number 69070 for EPA Method TO-15, H&P Method TO-15, EPA Method 8260B and H&P 8260SV.

H&P is approved by the State of Arizona as an Environmental Testing Laboratory and Mobile Laboratory, certification numbers AZM758 and AZ0779.

H&P is approved by the State of California as an Environmental Laboratory and Mobile Laboratory in conformance with the Environmental Laboratory Accreditation Program (ELAP) for the category of Volatile and Semi-Volatile Organic Chemistry of Hazardous Waste, certification numbers 2740, 2741, 2743, 2744, 2745, 2754 & 2930.

H&P is approved by the State of Florida Department of Health under the National Environmental Laboratory Accreditation Conference (NELAC) certification number E871100.

The complete list of stationary and mobile laboratory certifications along with the fields of testing (FOTs) and analyte lists are available at www.handpmg.com/about/certifications.

Mobile Geochemistry, Inc.
2470 Impala Drive, Carlsbad, CA 92010
& Field Office - Signal Hill, CA
W handpmg.com E info@handpmg.com
P 760.804.9678 F 760.804.9159

VAPOR / AIR Chain of Custody

DATE: 5/1/18
Page 1 of 2

Lab Client and Project Information

Lab Client/Consultant: Wood Env & Infrastructure Solutions	Project Name / #: 4953-18-0381
Lab Client Project Manager: Matt Frayschineaud	Project Location: 670 Mesquit st LA, CA
Lab Client Address: 6001 Richenbacher Rd	Report E-Mail(s): matt.frayschineaud@woodplc.com ron.r.lopez@woodplc.com
Lab Client City, State, Zip: Los Angeles, CA 90040	
Phone Number: 323-889-5310	

Reporting Requirements	Turnaround Time	Sampler Information
☐ Standard Report ☐ Level III ☐ Level IV	☐ 5-7 day Stnd ☐ 24-Hr Rush	Sampler(s): T. Taylor
☐ Excel EDD ☐ Other EDD:_____	☐ 3-day Rush ☐ Mobile Lab	Signature:
☐ CA Geotracker Global ID:_____	☐ 48-Hr Rush ☐ Other:____	Date: 5/1/18

Sample Receipt (Lab Use Only)

Date Rec'd: 5/1/18	Control #: 180393
H&P Project # WDD50118-12	
Lab Work Order # 18050006	
Sample Intact: ☐ Yes ☐ No ☐ See Notes Below	
Receipt Gauge ID:	Temp:
Outside Lab:	
Receipt Notes/Tracking #:	Lab PM Initials:

Additional Instructions to Laboratory:

EE80111 Methane
EE80302 FG

* **Preferred VOC units (please choose one):**
☐ µg/L ☐ µg/m³ ☐ ppbv ☐ ppmv

SAMPLE NAME	FIELD POINT NAME (if applicable)	DATE mm/dd/yy	TIME 24hr clock	SAMPLE TYPE Indoor Air (IA), Ambient Air (AA), Subslab (SS), Soil Vapor (SV)	CONTAINER SIZE & TYPE 400mL/1L/6L Summa, Tedlar, Tube, etc.	CONTAINER ID (###)	Lab use only: Receipt Vac	VOCs Standard Full List ☐ 8260SV ☐ TO-15	VOCs Short List / Project List ☐ 8260SV ☐ TO-15	Oxygenates ☐ 8260SV ☐ TO-15	Naphthalene ☐ 8260SV ☐ TO-15	TPHv as Gas ☐ 8260SVm ☐ TO-15m	Aromatic/Aliphatic Fractions ☐ 8260SVm ☐ TO-15m	Leak Check Compound ☐ DFA ☐ IPA ☐ He	Methane by EPA 8015m	Fixed Gases by ASTM D1945 ☒ CO2 ☒ O2 ☒ N2	Hexane			
SV1	NA	5/1/18	1014	SV	.5L Tedlar	NA									X	X	X				
SV2	↓	↓	1030	↓	↓	↓									↓	↓	↓				
SV3			1045																		
SV4			1055																		
SV5			1110																		
SV6			1123																		
SV6REP			1124																		
SV7			1141																		
SV8			1151																		
SV9			1200																		

Approved/Relinquished by: RON LOPEZ	Company: WOOD	Date: 5/1/18	Time: 1:45	Received by:	Company: H&P	Date: 5/1/18	Time: 1345
Approved/Relinquished by:	Company:	Date:	Time:	Received by:	Company:	Date:	Time:
Approved/Relinquished by:	Company:	Date:	Time:	Received by:	Company:	Date:	Time:

*Approval constitutes as authorization to proceed with analysis and acceptance of conditions on back

Mobile Geochemistry, Inc.
2470 Impala Drive, Carlsbad, CA 92010
& Field Office - Signal Hill, CA
W handpmg.com E info@handpmg.com
P 760.804.9678 F 760.804.9159

VAPOR / AIR Chain of Custody

DATE: 5/1/18

Lab Client and Project Information

Lab Client/Consultant: Wood Env & Infrastructure Solutions	Project Name / #: 4953-18-0381
Lab Client Project Manager: Matt Fraychineaud	Project Location: 690 Mesquit St LA, CA
Lab Client Address: 6001 Richenbacher Rd	Report E-Mail(s): Matt.fraychineaud@woodplc.com
Lab Client City, State, Zip: Los Angeles, CA 90040	ron.r.lopez@woodplc.com
Phone Number: 323-889-5310	

Reporting Requirements

☐ Standard Report ☐ Level III ☐ Level IV
☐ Excel EDD ☐ Other EDD:_____
☐ CA Geotracker Global ID:_____

Turnaround Time

☐ 5-7 day Stnd ☐ 24-Hr Rush
☐ 3-day Rush ☐ Mobile Lab
☐ 48-Hr Rush ☐ Other:____

Sampler Information

Sampler(s): T. Taylor
Signature:
Date: 5/1/18

Sample Receipt (Lab Use Only)

Date Rec'd: 5/1/18 Control #: 80393
H&P Project #: WD050118-12
Lab Work Order #: E805006
Sample Intact: ☒ Yes ☐ No ☐ See Notes Below
Receipt Gauge ID: Temp: RT
Outside Lab:
Receipt Notes/Tracking #:
Lab PM Initials:

Additional Instructions to Laboratory:

** Preferred VOC units (please choose one):*
☐ µg/L ☐ µg/m³ ☐ ppbv ☐ ppmv

SAMPLE NAME	FIELD POINT NAME (if applicable)	DATE mm/dd/yy	TIME 24hr clock	SAMPLE TYPE Indoor Air (IA), Ambient Air (AA), Subslab (SS), Soil Vapor (SV)	CONTAINER SIZE & TYPE 400mL/1L/6L Summa, Tedlar, Tube, etc.	CONTAINER ID (###)	Lab use only: Receipt Vac	VOCs Standard Full List ☐ 8260SV ☐ TO-15	VOCs Short List / Project List ☐ 8260SV ☐ TO-15	Oxygenates ☐ 8260SV ☐ TO-15	Naphthalene ☐ 8260SV ☐ TO-15	TPHv as Gas ☐ 8260SVm ☐ TO-15m	Aromatic/Aliphatic Fractions ☐ 8260SVm ☐ TO-15m	Leak Check Compound ☐ DFA ☐ IPA ☐ He	Methane by EPA 8015m	Fixed Gases by ASTM D1945 ☒ CO2 ☒ O2 ☒ N2	Hexane			
SV10	NA	5/1/18	1210	SV	.5L Tedlar	NA									X	X	X			

Approved/Relinquished by: Ron Lopez	Company: WOOD	Date: 5/1/18	Time: 1:45PM	Received by:	Company: H&P	Date: 5/1/18	Time: 1345
Approved/Relinquished by:	Company:	Date:	Time:	Received by:	Company:	Date:	Time:
Approved/Relinquished by:	Company:	Date:	Time:	Received by:	Company:	Date:	Time:

**Approval constitutes as authorization to proceed with analysis and acceptance of conditions on back*

H&P Mobile Geochemistry Inc.

Log Sheet: Soil Vapor Sampling with Summa ~~.5L~~ 1L Tedlar

H&P Project #: WD050118-Tech
Date: 5/1/18
Site Address: 670 Mesquit St LA, CA
Page: 1 of 1
Consultant: Woods Env & Infrastructure Solutions
H&P Rep(s): T. Taylor
Reviewed: DW
Consultant Rep(s): Ron
Scanned: T Torres

Equipment Info
Inline Gauge ID#:
Pump ID#: 035

Purge Volume Information
PV Amount: 3PV
PV Includes: ☐ Tubing ☐ Sand 40% ☒ Dry Bent 50%

Leak Check Compound
A cloth saturated with LCC is placed around tubing connections and probe seal. This is done for all samples unless otherwise noted.
☐ 1,1-DFA ☐ 1,1,1,2-TFA ☐ IPA ☒ Other: Hexane

	Sample and Summa Information							Probe Specs							Purge & Collection Information						
	Point ID	Summa ID #	Sample Kit ID #	Start Time	Initial Vac (" Hg)	End / Sample Time	End Vac (" Hg)	Probe Depth (ft)	Tubing Length (ft)	Tubing OD (in.)	Sand Ht (in.)	Sand Dia (in.)	Dry Bent Ht (in.)	Dry Bent Dia (in.)	Shut In Test 60 sec (✓)	Leak Check (✓)	Purge Vol (mL)	Purge Flow Rate (mL/min)	Pump Time (min:sec)	Sample Flow Rate (mL/min)	ProbeVac ☐ Hg ☒ H_2O
1	SV1	–	–	–	–	1019	–	5	7	1/8	12	1.5	6	1.5	✓	✓	697	<200	3:29	<200	0
2	SV2	–	–	–	–	1030	–	5	7	1/8	12	1.5	6	1.5	✓	✓	697	<200	3:29	<200	0
3	SV3	–	–	–	–	1045	–	5	7	1/8	12	1.5	6	1.5	✓	✓	697	<200	3:29	<200	0
4	SV4	–	–	–	–	1055	–	5	7	1/8	12	1.5	6	1.5	✓	✓	697	<200	3:29	<200	0
5	SV5	–	–	–	–	1110	–	5	7	1/8	12	1.5	6	1.5	✓	✓	697	<200	3:29	<200	0
6	SV6	–	–	–	–	1123	–	5	7	1/8	12	1.5	6	1.5	✓	✓	697	<200	3:29	<200	0
7	SV6-REP	–	–	–	–	1129	–	5	7	1/8	12	1.5	6	1.5	✓	✓	997	–	–	<200	0
8	SV7	–	–	–	–	1141	–	5	7	1/8	12	1.5	6	1.5	✓	✓	697	<200	3:29	<200	0
9	SV8	–	–	–	–	1151	–	5	7	1/8	12	1.5	6	1.5	✓	✓	697	<200	3:29	<200	0
10	SV9	–	–	–	–	1200	–	5	7	1/8	12	1.5	6	1.5	✓	✓	697	<200	3:29	<200	0
11	SV10	–	–	–	–	1210	–	5	7	1/8	12	1.5	6	1.5	✓	✓	697	<200	3:29	<200	0
12	Ø																				

Site Notes such as weather, visitors, scope deviations, health & safety issues, etc. (When making sample specific notes, reference the line number above):
SV1: 0.0" SV5: 0.0" SV9: 0.0"
SV2: 0.0" SV6: 0.0" SV10: 0.0"
SV3: 0.0" SV7: 0.0"
SV4: 0.0" SV8: 0.0"

H&P Mobile Geochemistry Inc.

17 May 2018

Mr. Matt Fraychineaud
Wood Env. & Infra. Solutions, Inc. - LA
6001 Rickenbacker Road
Los Angeles, CA 90040

H&P Project: WD051018-L6
Client Project: 4953-18-0381 / 670 Mesquit St

Dear Mr. Matt Fraychineaud:

Enclosed is the analytical report for the above referenced project. The data herein applies to samples as received by H&P Mobile Geochemistry, Inc. on 5/10/2018 -5/11/2018 which were analyzed in accordance with the attached Chain of Custody record(s).

The results for all sample analyses and required QA/QC analyses are presented in the following sections and summarized in the documents:

- Sample Summary
- Case Narrative (if applicable)
- Sample Results
- Quality Control Summary
- Notes and Definitions / Appendix
- Chain of Custody
- Sampling Logs (if applicable)

Unless otherwise noted, I certify that all analyses were performed and reviewed in compliance with our Quality Systems Manual and Standard Operating Procedures. This report shall not be reproduced, except in full, without the written approval of H&P Mobile Geochemistry, Inc.

We at H&P Mobile Geochemistry, Inc. sincerely appreciate the opportunity to provide analytical services to you on this project. If you have any questions or concerns regarding this analytical report, please contact me at your convenience at 760-804-9678.

Sincerely,

Janis La Roux
Laboratory Director

H&P Mobile Geochemistry, Inc. is certified under the California ELAP and the National Environmental Laboratory Accreditation Conference (NELAC). H&P is approved as an Environmental Testing Laboratory and Mobile Laboratory in accordance with the DoD-ELAP Program and ISO/IEC 17025:2005 programs, accreditation number 69070 for EPA Method TO-15, H&P Method TO-15, EPA Method 8260B and H&P 8260SV.

H&P Mobile
Geochemistry Inc.

2470 Impala Drive
Carlsbad, CA 92010
760-804-9678 Phone
760-804-9159 Fax

Wood Env. & Infra. Solutions, Inc. - LA	Project: WD051018-L6	
6001 Rickenbacker Road	Project Number: 4953-18-0381 / 670 Mesquit St	Reported:
Los Angeles, CA 90040	Project Manager: Mr. Matt Fraychineaud	17-May-18 11:52

ANALYTICAL REPORT FOR SAMPLES

Sample ID	Laboratory ID	Matrix	Date Sampled	Date Received
SV-2-63	E805040-01	Vapor	10-May-18	10-May-18
SV-2-53	E805040-02	Vapor	10-May-18	10-May-18
SV-2-48	E805040-03	Vapor	10-May-18	10-May-18
SV-3-63	E805040-04	Vapor	10-May-18	10-May-18
SV-3-53	E805040-05	Vapor	10-May-18	10-May-18
SV-3-48	E805040-06	Vapor	10-May-18	10-May-18
SV-6-63	E805040-07	Vapor	10-May-18	10-May-18
SV-6-53	E805040-08	Vapor	10-May-18	10-May-18
SV-6-53 REP	E805040-09	Vapor	10-May-18	10-May-18
SV-6-48	E805040-10	Vapor	10-May-18	10-May-18
SV-7-48	E805040-11	Vapor	10-May-18	10-May-18
SV-7-53	E805040-12	Vapor	10-May-18	10-May-18
SV-8-53	E805040-13	Vapor	10-May-18	10-May-18
SV-8-48	E805040-14	Vapor	10-May-18	10-May-18
SV-6-63A	E805040-15	Vapor	10-May-18	10-May-18
SV-6-63B	E805040-16	Vapor	10-May-18	10-May-18
SV-2-63	E805045-01	Vapor	11-May-18	11-May-18
SV-2-53	E805045-02	Vapor	11-May-18	11-May-18
SV-2-48	E805045-03	Vapor	11-May-18	11-May-18
SV-3-63	E805045-04	Vapor	11-May-18	11-May-18
SV-3-53	E805045-05	Vapor	11-May-18	11-May-18
SV-3-48	E805045-06	Vapor	11-May-18	11-May-18
SV-6-63	E805045-07	Vapor	11-May-18	11-May-18
SV-6-63 REP	E805045-08	Vapor	11-May-18	11-May-18
SV-6-53	E805045-09	Vapor	11-May-18	11-May-18
SV-6-48	E805045-10	Vapor	11-May-18	11-May-18
SV-7-53	E805045-11	Vapor	11-May-18	11-May-18
SV-7-48	E805045-12	Vapor	11-May-18	11-May-18

H&P Mobile
Geochemistry Inc.

2470 Impala Drive
Carlsbad, CA 92010
760-804-9678 Phone
760-804-9159 Fax

Wood Env. & Infra. Solutions, Inc. - LA	Project: WD051018-L6	
6001 Rickenbacker Road	Project Number: 4953-18-0381 / 670 Mesquit St	Reported:
Los Angeles, CA 90040	Project Manager: Mr. Matt Fraychineaud	17-May-18 11:52

ANALYTICAL REPORT FOR SAMPLES

Sample ID	Laboratory ID	Matrix	Date Sampled	Date Received
SV-8-53	E805045-13	Vapor	11-May-18	11-May-18
SV-8-48	E805045-14	Vapor	11-May-18	11-May-18

A continuing calibration verification (CCV) standard was not analyzed for Hexane following the analysis of all samples on May 10, 2018. However, the CCV analyzed for Hexane prior to running any samples on May 11, 2018, met all method criteria, indicating that the instrument was operating acceptably.

H&P Mobile
Geochemistry Inc.

2470 Impala Drive
Carlsbad, CA 92010
760-804-9678 Phone
760-804-9159 Fax

Wood Env. & Infra. Solutions, Inc. - LA	Project: WD051018-L6	
6001 Rickenbacker Road	Project Number: 4953-18-0381 / 670 Mesquit St	Reported:
Los Angeles, CA 90040	Project Manager: Mr. Matt Fraychineaud	17-May-18 11:52

Soil Gas and Vapor Analysis

H&P Mobile Geochemistry, Inc.

Analyte	Result	Reporting Limit	Units	Dilution Factor	Batch	Prepared	Analyzed	Method	Notes
SV-2-63 (E805040-01) Vapor Sampled: 10-May-18 Received: 10-May-18									
Carbon dioxide	**0.69**	0.20	%	1	EE81003	10-May-18	10-May-18	ASTM D1945	
Oxygen	**19**	0.20	"	"	"	"	"	"	
Nitrogen	**80**	0.20	"	"	"	"	"	"	
Methane	**31**	10	ppmv	"	EE81002	10-May-18	10-May-18	EPA 8015M	
Hexane (LCC)	ND	10	"	"	"	"	"	"	
SV-2-53 (E805040-02) Vapor Sampled: 10-May-18 Received: 10-May-18									
Carbon dioxide	**0.51**	0.20	%	1	EE81003	10-May-18	10-May-18	ASTM D1945	
Oxygen	**20**	0.20	"	"	"	"	"	"	
Nitrogen	**80**	0.20	"	"	"	"	"	"	
Methane	**22**	10	ppmv	"	EE81002	10-May-18	10-May-18	EPA 8015M	
Hexane (LCC)	ND	10	"	"	"	"	"	"	
SV-2-48 (E805040-03) Vapor Sampled: 10-May-18 Received: 10-May-18									
Carbon dioxide	ND	0.20	%	1	EE81003	10-May-18	10-May-18	ASTM D1945	
Oxygen	**21**	0.20	"	"	"	"	"	"	
Nitrogen	**79**	0.20	"	"	"	"	"	"	
Methane	ND	10	ppmv	"	EE81002	10-May-18	10-May-18	EPA 8015M	
Hexane (LCC)	ND	10	"	"	"	"	"	"	
SV-3-63 (E805040-04) Vapor Sampled: 10-May-18 Received: 10-May-18									
Carbon dioxide	**0.36**	0.20	%	1	EE81003	10-May-18	10-May-18	ASTM D1945	
Oxygen	**19**	0.20	"	"	"	"	"	"	
Nitrogen	**81**	0.20	"	"	"	"	"	"	
Methane	ND	10	ppmv	"	EE81002	10-May-18	10-May-18	EPA 8015M	
Hexane (LCC)	ND	10	"	"	"	"	"	"	

H&P Mobile
Geochemistry Inc.

2470 Impala Drive
Carlsbad, CA 92010
760-804-9678 Phone
760-804-9159 Fax

Wood Env. & Infra. Solutions, Inc. - LA	Project: WD051018-L6	
6001 Rickenbacker Road	Project Number: 4953-18-0381 / 670 Mesquit St	Reported:
Los Angeles, CA 90040	Project Manager: Mr. Matt Fraychineaud	17-May-18 11:52

Soil Gas and Vapor Analysis

H&P Mobile Geochemistry, Inc.

Analyte	Result	Reporting Limit	Units	Dilution Factor	Batch	Prepared	Analyzed	Method	Notes
SV-3-53 (E805040-05) Vapor Sampled: 10-May-18 Received: 10-May-18									
Carbon dioxide	ND	0.20	%	1	EE81003	10-May-18	10-May-18	ASTM D1945	
Oxygen	**20**	0.20	"	"	"	"	"	"	
Nitrogen	**79**	0.20	"	"	"	"	"	"	
Methane	ND	10	ppmv	"	EE81002	10-May-18	10-May-18	EPA 8015M	
Hexane (LCC)	ND	10	"	"	"	"	"	"	
SV-3-48 (E805040-06) Vapor Sampled: 10-May-18 Received: 10-May-18									
Carbon dioxide	ND	0.20	%	1	EE81003	10-May-18	10-May-18	ASTM D1945	
Oxygen	**21**	0.20	"	"	"	"	"	"	
Nitrogen	**79**	0.20	"	"	"	"	"	"	
Methane	ND	10	ppmv	"	EE81002	10-May-18	10-May-18	EPA 8015M	
Hexane (LCC)	ND	10	"	"	"	"	"	"	
SV-6-63 (E805040-07) Vapor Sampled: 10-May-18 Received: 10-May-18									
Carbon dioxide	**0.23**	0.20	%	1	EE81003	10-May-18	10-May-18	ASTM D1945	
Oxygen	**20**	0.20	"	"	"	"	"	"	
Nitrogen	**80**	0.20	"	"	"	"	"	"	
Methane	**17000**	1000	ppmv	100	EE81002	10-May-18	10-May-18	EPA 8015M	
Hexane (LCC)	ND	10	"	1	"	"	"	"	
SV-6-53 (E805040-08) Vapor Sampled: 10-May-18 Received: 10-May-18									
Carbon dioxide	ND	0.20	%	1	EE81003	10-May-18	10-May-18	ASTM D1945	
Oxygen	**19**	0.20	"	"	"	"	"	"	
Nitrogen	**81**	0.20	"	"	"	"	"	"	
Methane	**3000**	100	ppmv	10	EE81002	10-May-18	10-May-18	EPA 8015M	
Hexane (LCC)	ND	10	"	1	"	"	"	"	

H&P Mobile
Geochemistry Inc.

2470 Impala Drive
Carlsbad, CA 92010
760-804-9678 Phone
760-804-9159 Fax

Wood Env. & Infra. Solutions, Inc. - LA	Project: WD051018-L6	
6001 Rickenbacker Road	Project Number: 4953-18-0381 / 670 Mesquit St	Reported:
Los Angeles, CA 90040	Project Manager: Mr. Matt Fraychineaud	17-May-18 11:52

Soil Gas and Vapor Analysis

H&P Mobile Geochemistry, Inc.

Analyte	Result	Reporting Limit	Units	Dilution Factor	Batch	Prepared	Analyzed	Method	Notes
SV-6-53 REP (E805040-09) Vapor Sampled: 10-May-18 Received: 10-May-18									
Carbon dioxide	ND	0.20	%	1	EE81003	10-May-18	10-May-18	ASTM D1945	
Oxygen	**20**	0.20	"	"	"	"	"	"	
Nitrogen	**80**	0.20	"	"	"	"	"	"	
Methane	**2800**	100	ppmv	10	EE81002	10-May-18	10-May-18	EPA 8015M	
Hexane (LCC)	ND	100	"	"	"	"	"	"	
SV-6-48 (E805040-10) Vapor Sampled: 10-May-18 Received: 10-May-18									
Carbon dioxide	ND	0.20	%	1	EE81003	10-May-18	10-May-18	ASTM D1945	
Oxygen	**21**	0.20	"	"	"	"	"	"	
Nitrogen	**79**	0.20	"	"	"	"	"	"	
Methane	**530**	10	ppmv	"	EE81002	10-May-18	10-May-18	EPA 8015M	
Hexane (LCC)	ND	10	"	"	"	"	"	"	
SV-7-48 (E805040-11) Vapor Sampled: 10-May-18 Received: 10-May-18									
Carbon dioxide	ND	0.20	%	1	EE81003	10-May-18	10-May-18	ASTM D1945	
Oxygen	**21**	0.20	"	"	"	"	"	"	
Nitrogen	**79**	0.20	"	"	"	"	"	"	
Methane	ND	10	ppmv	"	EE81002	10-May-18	10-May-18	EPA 8015M	
Hexane (LCC)	ND	10	"	"	"	"	"	"	
SV-7-53 (E805040-12) Vapor Sampled: 10-May-18 Received: 10-May-18									
Carbon dioxide	ND	0.20	%	1	EE81003	10-May-18	10-May-18	ASTM D1945	
Oxygen	**21**	0.20	"	"	"	"	"	"	
Nitrogen	**79**	0.20	"	"	"	"	"	"	
Methane	ND	10	ppmv	"	EE81002	10-May-18	10-May-18	EPA 8015M	
Hexane (LCC)	ND	10	"	"	"	"	"	"	

H&P Mobile
Geochemistry Inc.

2470 Impala Drive
Carlsbad, CA 92010
760-804-9678 Phone
760-804-9159 Fax

Wood Env. & Infra. Solutions, Inc. - LA	Project: WD051018-L6	
6001 Rickenbacker Road	Project Number: 4953-18-0381 / 670 Mesquit St	Reported:
Los Angeles, CA 90040	Project Manager: Mr. Matt Fraychineaud	17-May-18 11:52

Soil Gas and Vapor Analysis

H&P Mobile Geochemistry, Inc.

Analyte	Result	Reporting Limit	Units	Dilution Factor	Batch	Prepared	Analyzed	Method	Notes
SV-8-53 (E805040-13) Vapor Sampled: 10-May-18 Received: 10-May-18									
Carbon dioxide	ND	0.20	%	1	EE81003	10-May-18	10-May-18	ASTM D1945	
Oxygen	**21**	0.20	"	"	"	"	"	"	
Nitrogen	**79**	0.20	"	"	"	"	"	"	
Methane	ND	10	ppmv	"	EE81002	10-May-18	10-May-18	EPA 8015M	
Hexane (LCC)	ND	10	"	"	"	"	"	"	
SV-8-48 (E805040-14) Vapor Sampled: 10-May-18 Received: 10-May-18									
Carbon dioxide	ND	0.20	%	1	EE81003	10-May-18	10-May-18	ASTM D1945	
Oxygen	**21**	0.20	"	"	"	"	"	"	
Nitrogen	**79**	0.20	"	"	"	"	"	"	
Methane	ND	10	ppmv	"	EE81002	10-May-18	10-May-18	EPA 8015M	
Hexane (LCC)	ND	10	"	"	"	"	"	"	
SV-6-63A (E805040-15) Vapor Sampled: 10-May-18 Received: 10-May-18									
Carbon dioxide	ND	0.20	%	1	EE81003	10-May-18	10-May-18	ASTM D1945	
Oxygen	**20**	0.20	"	"	"	"	"	"	
Nitrogen	**80**	0.20	"	"	"	"	"	"	
Methane	**15000**	1000	ppmv	100	EE81002	10-May-18	10-May-18	EPA 8015M	
Hexane (LCC)	ND	10	"	1	"	"	"	"	
SV-6-63B (E805040-16) Vapor Sampled: 10-May-18 Received: 10-May-18									
Carbon dioxide	ND	0.20	%	1	EE81003	10-May-18	10-May-18	ASTM D1945	
Oxygen	**20**	0.20	"	"	"	"	"	"	
Nitrogen	**78**	0.20	"	"	"	"	"	"	
Methane	**14000**	1000	ppmv	100	EE81002	10-May-18	10-May-18	EPA 8015M	
Hexane (LCC)	ND	10	"	1	"	"	"	"	

H&P Mobile
Geochemistry Inc.

2470 Impala Drive
Carlsbad, CA 92010
760-804-9678 Phone
760-804-9159 Fax

Wood Env. & Infra. Solutions, Inc. - LA	Project: WD051018-L6	
6001 Rickenbacker Road	Project Number: 4953-18-0381 / 670 Mesquit St	Reported:
Los Angeles, CA 90040	Project Manager: Mr. Matt Fraychineaud	17-May-18 11:52

Soil Gas and Vapor Analysis

H&P Mobile Geochemistry, Inc.

Analyte	Result	Reporting Limit	Units	Dilution Factor	Batch	Prepared	Analyzed	Method	Notes
SV-2-63 (E805045-01) Vapor Sampled: 11-May-18 Received: 11-May-18									
Carbon dioxide	**0.88**	0.20	%	1	EE81103	11-May-18	11-May-18	ASTM D1945	
Oxygen	**18**	0.20	"	"	"	"	"	"	
Nitrogen	**81**	0.20	"	"	"	"	"	"	
Methane	ND	10	ppmv	"	EE81102	11-May-18	11-May-18	EPA 8015M	
Hexane (LCC)	ND	10	"	"	"	"	"	"	
SV-2-53 (E805045-02) Vapor Sampled: 11-May-18 Received: 11-May-18									
Carbon dioxide	ND	0.20	%	1	EE81103	11-May-18	11-May-18	ASTM D1945	
Oxygen	**21**	0.20	"	"	"	"	"	"	
Nitrogen	**79**	0.20	"	"	"	"	"	"	
Methane	ND	10	ppmv	"	EE81102	11-May-18	11-May-18	EPA 8015M	
Hexane (LCC)	ND	10	"	"	"	"	"	"	
SV-2-48 (E805045-03) Vapor Sampled: 11-May-18 Received: 11-May-18									
Carbon dioxide	**0.26**	0.20	%	1	EE81103	11-May-18	11-May-18	ASTM D1945	
Oxygen	**21**	0.20	"	"	"	"	"	"	
Nitrogen	**79**	0.20	"	"	"	"	"	"	
Methane	ND	10	ppmv	"	EE81102	11-May-18	11-May-18	EPA 8015M	
Hexane (LCC)	ND	10	"	"	"	"	"	"	
SV-3-63 (E805045-04) Vapor Sampled: 11-May-18 Received: 11-May-18									
Carbon dioxide	**0.44**	0.20	%	1	EE81103	11-May-18	11-May-18	ASTM D1945	
Oxygen	**19**	0.20	"	"	"	"	"	"	
Nitrogen	**81**	0.20	"	"	"	"	"	"	
Methane	ND	10	ppmv	"	EE81102	11-May-18	11-May-18	EPA 8015M	
Hexane (LCC)	ND	10	"	"	"	"	"	"	

H&P Mobile
Geochemistry Inc.

2470 Impala Drive
Carlsbad, CA 92010
760-804-9678 Phone
760-804-9159 Fax

Wood Env. & Infra. Solutions, Inc. - LA	Project: WD051018-L6	
6001 Rickenbacker Road	Project Number: 4953-18-0381 / 670 Mesquit St	Reported:
Los Angeles, CA 90040	Project Manager: Mr. Matt Fraychineaud	17-May-18 11:52

Soil Gas and Vapor Analysis

H&P Mobile Geochemistry, Inc.

Analyte	Result	Reporting Limit	Units	Dilution Factor	Batch	Prepared	Analyzed	Method	Notes
SV-3-53 (E805045-05) Vapor Sampled: 11-May-18 Received: 11-May-18									
Carbon dioxide	**0.33**	0.20	%	1	EE81103	11-May-18	11-May-18	ASTM D1945	
Oxygen	**19**	0.20	"	"	"	"	"	"	
Nitrogen	**81**	0.20	"	"	"	"	"	"	
Methane	ND	10	ppmv	"	EE81102	11-May-18	11-May-18	EPA 8015M	
Hexane (LCC)	ND	10	"	"	"	"	"	"	
SV-3-48 (E805045-06) Vapor Sampled: 11-May-18 Received: 11-May-18									
Carbon dioxide	**0.23**	0.20	%	1	EE81103	11-May-18	11-May-18	ASTM D1945	
Oxygen	**20**	0.20	"	"	"	"	"	"	
Nitrogen	**80**	0.20	"	"	"	"	"	"	
Methane	ND	10	ppmv	"	EE81102	11-May-18	11-May-18	EPA 8015M	
Hexane (LCC)	ND	10	"	"	"	"	"	"	
SV-6-63 (E805045-07) Vapor Sampled: 11-May-18 Received: 11-May-18									
Carbon dioxide	**0.58**	0.20	%	1	EE81103	11-May-18	11-May-18	ASTM D1945	
Oxygen	**21**	0.20	"	"	"	"	"	"	
Nitrogen	**79**	0.20	"	"	"	"	"	"	
Methane	**18000**	1000	ppmv	100	EE81102	11-May-18	11-May-18	EPA 8015M	
Hexane (LCC)	ND	10	"	1	"	"	"	"	
SV-6-63 REP (E805045-08) Vapor Sampled: 11-May-18 Received: 11-May-18									
Carbon dioxide	ND	0.20	%	1	EE81103	11-May-18	11-May-18	ASTM D1945	
Oxygen	**21**	0.20	"	"	"	"	"	"	
Nitrogen	**79**	0.20	"	"	"	"	"	"	
Methane	**18000**	1000	ppmv	100	EE81102	11-May-18	11-May-18	EPA 8015M	
Hexane (LCC)	ND	1000	"	"	"	"	"	"	

H&P Mobile
Geochemistry Inc.

2470 Impala Drive
Carlsbad, CA 92010
760-804-9678 Phone
760-804-9159 Fax

Wood Env. & Infra. Solutions, Inc. - LA	Project: WD051018-L6	
6001 Rickenbacker Road	Project Number: 4953-18-0381 / 670 Mesquit St	Reported:
Los Angeles, CA 90040	Project Manager: Mr. Matt Fraychineaud	17-May-18 11:52

Soil Gas and Vapor Analysis

H&P Mobile Geochemistry, Inc.

Analyte	Result	Reporting Limit	Units	Dilution Factor	Batch	Prepared	Analyzed	Method	Notes
SV-6-53 (E805045-09) Vapor Sampled: 11-May-18 Received: 11-May-18									
Carbon dioxide	**0.26**	0.20	%	1	EE81103	11-May-18	11-May-18	ASTM D1945	
Oxygen	**18**	0.20	"	"	"	"	"	"	
Nitrogen	**82**	0.20	"	"	"	"	"	"	
Methane	**5800**	200	ppmv	20	EE81102	11-May-18	11-May-18	EPA 8015M	
Hexane (LCC)	ND	10	"	1	"	"	"	"	
SV-6-48 (E805045-10) Vapor Sampled: 11-May-18 Received: 11-May-18									
Carbon dioxide	ND	0.20	%	1	EE81103	11-May-18	11-May-18	ASTM D1945	
Oxygen	**20**	0.20	"	"	"	"	"	"	
Nitrogen	**80**	0.20	"	"	"	"	"	"	
Methane	**1800**	20	ppmv	2	EE81102	11-May-18	11-May-18	EPA 8015M	
Hexane (LCC)	ND	10	"	1	"	"	"	"	
SV-7-53 (E805045-11) Vapor Sampled: 11-May-18 Received: 11-May-18									
Carbon dioxide	ND	0.20	%	1	EE81103	11-May-18	11-May-18	ASTM D1945	
Oxygen	**20**	0.20	"	"	"	"	"	"	
Nitrogen	**80**	0.20	"	"	"	"	"	"	
Methane	ND	10	ppmv	"	EE81102	11-May-18	11-May-18	EPA 8015M	
Hexane (LCC)	ND	10	"	"	"	"	"	"	
SV-7-48 (E805045-12) Vapor Sampled: 11-May-18 Received: 11-May-18									
Carbon dioxide	ND	0.20	%	1	EE81103	11-May-18	11-May-18	ASTM D1945	
Oxygen	**21**	0.20	"	"	"	"	"	"	
Nitrogen	**79**	0.20	"	"	"	"	"	"	
Methane	ND	10	ppmv	"	EE81102	11-May-18	11-May-18	EPA 8015M	
Hexane (LCC)	ND	10	"	"	"	"	"	"	

H&P Mobile
Geochemistry Inc.

2470 Impala Drive
Carlsbad, CA 92010
760-804-9678 Phone
760-804-9159 Fax

Wood Env. & Infra. Solutions, Inc. - LA	Project: WD051018-L6	
6001 Rickenbacker Road	Project Number: 4953-18-0381 / 670 Mesquit St	Reported:
Los Angeles, CA 90040	Project Manager: Mr. Matt Fraychineaud	17-May-18 11:52

Soil Gas and Vapor Analysis

H&P Mobile Geochemistry, Inc.

Analyte	Result	Reporting Limit	Units	Dilution Factor	Batch	Prepared	Analyzed	Method	Notes
SV-8-53 (E805045-13) Vapor Sampled: 11-May-18 Received: 11-May-18									
Carbon dioxide	**0.39**	0.20	%	1	EE81103	11-May-18	11-May-18	ASTM D1945	
Oxygen	**18**	0.20	"	"	"	"	"	"	
Nitrogen	**81**	0.20	"	"	"	"	"	"	
Methane	ND	10	ppmv	"	EE81102	11-May-18	11-May-18	EPA 8015M	
Hexane (LCC)	ND	10	"	"	"	"	"	"	
SV-8-48 (E805045-14) Vapor Sampled: 11-May-18 Received: 11-May-18									
Carbon dioxide	ND	0.20	%	1	EE81103	11-May-18	11-May-18	ASTM D1945	
Oxygen	**21**	0.20	"	"	"	"	"	"	
Nitrogen	**79**	0.20	"	"	"	"	"	"	
Methane	ND	10	ppmv	"	EE81102	11-May-18	11-May-18	EPA 8015M	
Hexane (LCC)	ND	10	"	"	"	"	"	"	

H&P Mobile
Geochemistry Inc.

2470 Impala Drive
Carlsbad, CA 92010
760-804-9678 Phone
760-804-9159 Fax

Wood Env. & Infra. Solutions, Inc. - LA	Project: WD051018-L6	
6001 Rickenbacker Road	Project Number: 4953-18-0381 / 670 Mesquit St	Reported:
Los Angeles, CA 90040	Project Manager: Mr. Matt Fraychineaud	17-May-18 11:52

Soil Gas and Vapor Analysis - Quality Control

H&P Mobile Geochemistry, Inc.

Analyte	Result	Reporting Limit	Units	Spike Level	Source Result	%REC	%REC Limits	RPD	RPD Limit	Notes
Batch EE81002 - GC										
Blank (EE81002-BLK1)				Prepared & Analyzed: 10-May-18						
Hexane (LCC)	ND	10	ppmv							
Methane	ND	10	"							
Batch EE81003 - GC										
Blank (EE81003-BLK1)				Prepared & Analyzed: 10-May-18						
Carbon dioxide	ND	0.20	%							
Batch EE81102 - GC										
Blank (EE81102-BLK1)				Prepared & Analyzed: 11-May-18						
Hexane (LCC)	ND	10	ppmv							
Methane	ND	10	"							
Batch EE81103 - GC										
Blank (EE81103-BLK1)				Prepared & Analyzed: 11-May-18						
Carbon dioxide	ND	0.20	%							

H&P Mobile
Geochemistry Inc.

2470 Impala Drive
Carlsbad, CA 92010
760-804-9678 Phone
760-804-9159 Fax

Wood Env. & Infra. Solutions, Inc. - LA	Project: WD051018-L6	
6001 Rickenbacker Road	Project Number: 4953-18-0381 / 670 Mesquit St	Reported:
Los Angeles, CA 90040	Project Manager: Mr. Matt Fraychineaud	17-May-18 11:52

Notes and Definitions

LCC	Leak Check Compound
ND	Analyte NOT DETECTED at or above the reporting limit
MDL	Method Detection Limit
%REC	Percent Recovery
RPD	Relative Percent Difference

All soil results are reported in wet weight.

Appendix

H&P Mobile Geochemistry, Inc. is approved as an Environmental Testing Laboratory and Mobile Laboratory in accordance with the DoD-ELAP Program and ISO/IEC 17025:2005 programs through PJLA, accreditation number 69070 for EPA Method TO-15, H&P Method TO-15, EPA Method 8260B and H&P 8260SV.

H&P is approved by the State of Arizona as an Environmental Testing Laboratory and Mobile Laboratory, certification numbers AZM758 and AZ0779.

H&P is approved by the State of California as an Environmental Laboratory and Mobile Laboratory in conformance with the Environmental Laboratory Accreditation Program (ELAP) for the category of Volatile and Semi-Volatile Organic Chemistry of Hazardous Waste, certification numbers 2740, 2741, 2743, 2744, 2745, 2754 & 2930.

H&P is approved by the State of Florida Department of Health under the National Environmental Laboratory Accreditation Conference (NELAC) certification number E871100.

The complete list of stationary and mobile laboratory certifications along with the fields of testing (FOTs) and analyte lists are available at www.handpmg.com/about/certifications.

Mobile Geochemistry, Inc.
2470 Impala Drive, Carlsbad, CA 92010
& Field Office - Signal Hill, CA
W handpmg.com E info@handpmg.com
P 760.804.9678 F 760.804.9159

VAPOR / AIR Chain of Custody

DATE: 5/10/18

Lab Client and Project Information

Lab Client/Consultant: Wood Environ & Infra Solutions, Inc	Project Name / #: 4953-18-0381
Lab Client Project Manager: Matt Fryxchinewood	Project Location: 670 Mesquit St.
Lab Client Address: 6091 Pickens Backer Rd	Report E-Mail(s):
Lab Client City, State, Zip: Los Angeles, CA 90040	
Phone Number: 323-889-5310	

Sample Receipt (Lab Use Only)

Date Rec'd: 5/10/18	Control #: 180393.02/03
H&P Project # WD a 510/8-46	
Lab Work Order # EDA5040	
Sample Intact: ☐ Yes ☐ No ☐ See Notes Below	
Receipt Gauge ID:	Temp:
Outside Lab:	
Receipt Notes/Tracking #:	Lab PM Initials:

Reporting Requirements

☒ Standard Report ☐ Level III ☐ Level IV
☐ Excel EDD ☐ Other EDD:_____
☐ CA Geotracker Global ID:_____

Turnaround Time

☐ 5-7 day Stnd ☐ 24-Hr Rush
☐ 3-day Rush ☒ Mobile Lab
☐ 48-Hr Rush ☐ Other:____

Sampler Information

Sampler(s): S. Mayfield
Signature:
Date: 5.10.18

Additional Instructions to Laboratory: EE81002 Methane
EE81003 FG

Preferred VOC units (please choose one):
☐ µg/L ☐ µg/m³ ☐ ppbv ☐ ppmv

SAMPLE NAME	FIELD POINT NAME (if applicable)	DATE mm/dd/yy	TIME 24hr clock	SAMPLE TYPE Indoor Air (IA), Ambient Air (AA), Subslab (SS), Soil Vapor (SV)	CONTAINER SIZE & TYPE 400mL/1L/6L Summa, Tedlar, Tube, etc.	CONTAINER ID (###)	Lab use only: Receipt Vac	VOCs Standard Full List ☐ 8260SV ☐ TO-15	VOCs Short List / Project List ☐ 8260SV ☐ TO-15	Oxygenates ☐ 8260SV ☐ TO-15	Naphthalene ☐ 8260SV ☐ TO-15	TPHv as Gas ☐ 8260SVm ☐ TO-15m	Aromatic/Aliphatic Fractions ☐ 8260SVm ☐ TO-15m	Leak Check Compound ☐ DFA ☐ IPA ☐ He	Methane by EPA 8015m	Fixed Gases by ASTM D1945 ☒ CO2 ☒ N2	Hexane (LLC)			
SV-2-63		5/10/18	7:45	SV	6L Summa C.										X	X	X			
SV-2-53			7:56												X	X	X			
SV-2-44			8:12												X	X	X			
SV-3-63			8:52												X	X	X			
SV-3-53			907												X	X	X			
SV-3-48			9:21												X	X	X			
SV-6-63			9:52												X	X	X			
SV-6-53			10:12												X	X	X			
SV-6-53 Rep			10:13												X	X	X			
SV-6-48			10:25												X	X	X			

Approved/Relinquished by: RON LOPEZ	Company: WOOD	Date: 5/11/18	Time:	Received by:	Company: H&P	Date: 5/10/18	Time:
Approved/Relinquished by:	Company:	Date:	Time:	Received by:	Company:	Date:	Time:
Approved/Relinquished by:	Company:	Date:	Time:	Received by:	Company:	Date:	Time:

*Approval constitutes as authorization to proceed with analysis and acceptance of conditions on back

Mobile Geochemistry, Inc.
2470 Impala Drive, Carlsbad, CA 92010
& Field Office - Signal Hill, CA
W handpmg.com E info@handpmg.com
P 760.804.9678 F 760.804.9159

VAPOR / AIR Chain of Custody

DATE: 5/10/18

Lab Client and Project Information

Lab Client/Consultant: Ghost Environ & Infra Solutions, Inc.	Project Name / #: 4953-18-03381
Lab Client Project Manager: Matt Frayshineand	Project Location: 670 Mesquit St.
Lab Client Address: 6001 Rickenbacker Rd	Report E-Mail(s): RON.LOPEZ@WOODPLC.com
Lab Client City, State, Zip: Los Angeles, CA 90040	
Phone Number: 323-887-5310	

Sample Receipt (Lab Use Only)

Date Rec'd: 5/10/18	Control #: 160399R2/03
H&P Project # WPC5018-16	
Lab Work Order # 605040	
Sample Intact: ☐ Yes ☐ No ☐ See Notes Below	
Receipt Gauge ID:	Temp:
Outside Lab:	
Receipt Notes/Tracking #:	Lab PM Initials:

Reporting Requirements

☒ Standard Report ☐ Level III ☐ Level IV
☐ Excel EDD ☐ Other EDD:_____
☐ CA Geotracker Global ID:_____

Turnaround Time

☐ 5-7 day Stnd ☐ 24-Hr Rush
☐ 3-day Rush ☒ Mobile Lab
☐ 48-Hr Rush ☐ Other:____

Sampler Information

Sampler(s): S. Mayfield
Signature:
Date: 5-10-18

Additional Instructions to Laboratory:

* *Preferred VOC units (please choose one):*
☐ µg/L ☐ µg/m³ ☐ ppbv ☐ ppmv

SAMPLE NAME	FIELD POINT NAME (if applicable)	DATE mm/dd/yy	TIME 24hr clock	SAMPLE TYPE Indoor Air (IA), Ambient Air (AA), Subslab (SS), Soil Vapor (SV)	CONTAINER SIZE & TYPE 400mL/1L/6L Summa, Tedlar, Tube, etc.	CONTAINER ID (###)	Lab use only: Receipt Vac	VOCs Standard Full List ☐ 8260SV ☐ TO-15	VOCs Short List / Project List ☐ 8260SV ☐ TO-15	Oxygenates ☐ 8260SV ☐ TO-15	Naphthalene ☐ 8260SV ☐ TO-15	TPHv as Gas ☐ 8260SVm ☐ TO-15m	Aromatic/Aliphatic Fractions ☐ 8260SVm ☐ TO-15m	Leak Check Compound ☐ DFA ☐ IPA ☐ He	Methane by EPA 8015m	Fixed Gases by ASTM D1945 ☒ CO2 ☒ O2 ☒ N2	Hexane (LLC)			
SV-7-48 ~~SV-7-48~~	(SV7-48)	5/10/18	10:57	SV	6L Summa										X	X	X			
SV-7-53			11:17												X	X	X			
SV-8-53			11:46												X	X	X			
SV-8-48			11:57												X	X	X			
SV-6-62A			12:30												X	X	X			
SV-6-63B			12:45												X	X	X			

Approved/Relinquished by: RON LOPEZ	Company: WOOD	Date: 5/11/18	Time:	Received by:	Company: H&P	Date: 5/10/18	Time:
Approved/Relinquished by:	Company:	Date:	Time:	Received by:	Company:	Date:	Time:
Approved/Relinquished by:	Company:	Date:	Time:	Received by:	Company:	Date:	Time:

*Approval constitutes as authorization to proceed with analysis and acceptance of conditions on back

Mobile Geochemistry, Inc.
2470 Impala Drive, Carlsbad, CA 92010
& Field Office - Signal Hill, CA
W handpmg.com E info@handpmg.com
P 760.804.9678 F 760.804.9159

VAPOR / AIR Chain of Custody

DATE: 5/11/18
Page 1 of 2

Lab Client and Project Information

Lab Client/Consultant: Wood Environment & Infrastructure	Project Name / #: 4953-18-0381
Lab Client Project Manager: Matt Frayschineand	Project Location: 670 Mesquit St.
Lab Client Address: 6001 Richenbacker Rd	Report E-Mail(s):
Lab Client City, State, Zip: Los Angeles, CA 90040	
Phone Number: 323-849-5310	

Sample Receipt (Lab Use Only)

Date Rec'd: 5/11/18	Control #: 160393.02/.03
H&P Project #	WO05018-L6
Lab Work Order #	E805045
Sample Intact: ☐ Yes ☐ No ☐ See Notes Below	
Receipt Gauge ID:	Temp:
Outside Lab:	
Receipt Notes/Tracking #:	
Lab PM Initials:	

Reporting Requirements

☒ Standard Report ☐ Level III ☐ Level IV
☐ Excel EDD ☐ Other EDD:_____
☐ CA Geotracker Global ID:_____

Turnaround Time

☐ 5-7 day Stnd ☐ 24-Hr Rush
☐ 3-day Rush ☒ Mobile Lab
☐ 48-Hr Rush ☐ Other:____

Sampler Information

Sampler(s): S. Mayfield
Signature:
Date: 5.11.18

Additional Instructions to Laboratory: EE81102 Methane
EE81103 FG

Preferred VOC units (please choose one):
☐ µg/L ☐ µg/m³ ☐ ppbv ☐ ppmv

SAMPLE NAME	FIELD POINT NAME (if applicable)	DATE mm/dd/yy	TIME 24hr clock	SAMPLE TYPE Indoor Air (IA), Ambient Air (AA), Subslab (SS), Soil Vapor (SV)	CONTAINER SIZE & TYPE 400mL/1L/6L Summa, Tedlar, Tube, etc.	CONTAINER ID (###)	Lab use only: Receipt Vac	VOCs Standard Full List ☐ 8260SV ☐ TO-15	VOCs Short List / Project List ☐ 8260SV ☐ TO-15	Oxygenates ☐ 8260SV ☐ TO-15	Naphthalene ☐ 8260SV ☐ TO-15	TPHv as Gas ☐ 8260SVm ☐ TO-15m	Aromatic/Aliphatic Fractions ☐ 8260SVm ☐ TO-15m	Leak Check Compound ☐ DFA ☐ IPA ☐ He	Methane by EPA 8015m	Fixed Gases by ASTM D1945 ☒ CO2 ☒ O2 ☒ N2	Hexane (LLC)			
SV-2-63		5/11/18	7:17	SV	6L Summa										X	X	X			
SV-2-53			7:30												X	X	X			
SV-2-48			7:42												X	X	X			
SV-3-63			8:08												X	X	X			
SV-3-53			8:22												X	X	X			
SV-3-48			8:34												X	X	X			
SV-6-63			8:58												X	X	X			
SV-6-63 Rep			8:59												X	X	X			
SV-6-53			9:12												X	X	X			
SV-6-48			9:23												X	X	X			

Approved/Relinquished by: RON LOPEZ	Company: WOOD	Date: 5/11/18	Time:	Received by:	Company: H&P	Date: 5/11/18	Time:
Approved/Relinquished by:	Company:	Date:	Time:	Received by:	Company:	Date:	Time:
Approved/Relinquished by:	Company:	Date:	Time:	Received by:	Company:	Date:	Time:

*Approval constitutes as authorization to proceed with analysis and acceptance of conditions on back

H&P Mobile Geochemistry, Inc.

2470 Impala Drive, Carlsbad, CA 92010
& Field Office - Signal Hill, CA
W handpmg.com E info@handpmg.com
P 760.804.9678 F 760.804.9159

VAPOR / AIR Chain of Custody

DATE: 5/10/18
Page 2 of 2

Lab Client and Project Information

Lab Client/Consultant: Wood Environment & Infrastructure	Project Name / #: Y453-18-02281
Lab Client Project Manager: Matt Raymichinaud	Project Location: 670 Mesquit
Lab Client Address: 6091 Richenbacker Rd	Report E-Mail(s):
Lab Client City, State, Zip: Los Angeles, CA 90040	
Phone Number: 323-889-5310	

Sample Receipt (Lab Use Only)

Date Rec'd: 5/11/18	Control #: 160393.02/.03
H&P Project # WDO51018-26	
Lab Work Order # E805045	
Sample Intact: ☐ Yes ☐ No ☐ See Notes Below	
Receipt Gauge ID:	Temp:
Outside Lab:	
Receipt Notes/Tracking #:	
Lab PM Initials:	

Reporting Requirements

☒ Standard Report ☐ Level III ☐ Level IV
☐ Excel EDD ☐ Other EDD:_____
☐ CA Geotracker Global ID:_____

Turnaround Time

☐ 5-7 day Stnd ☐ 24-Hr Rush
☐ 3-day Rush ☒ Mobile Lab
☐ 48-Hr Rush ☐ Other:____

Sampler Information

Sampler(s): S. Mayfield
Signature:
Date: 5.10.18

Additional Instructions to Laboratory: EE81102 Methane EE81103 FG

Preferred VOC units (please choose one):
☐ µg/L ☐ µg/m³ ☐ ppbv ☐ ppmv

SAMPLE NAME	FIELD POINT NAME (if applicable)	DATE mm/dd/yy	TIME 24hr clock	SAMPLE TYPE Indoor Air (IA), Ambient Air (AA), Subslab (SS), Soil Vapor (SV)	CONTAINER SIZE & TYPE 400mL/1L/6L Summa, Tedlar, Tube, etc.	CONTAINER ID (###)	Lab use only: Receipt Vac	VOCs Standard Full List ☐ 8260SV ☐ TO-15	VOCs Short List / Project List ☐ 8260SV ☐ TO-15	Oxygenates ☐ 8260SV ☐ TO-15	Naphthalene ☐ 8260SV ☐ TO-15	TPHv as Gas ☐ 8260SVm ☐ TO-15m	Aromatic/Aliphatic Fractions ☐ 8260SVm ☐ TO-15m	Leak Check Compound ☐ DFA ☐ IPA ☐ He	Methane by EPA 8015m	Fixed Gases by ASTM D1945 ☒ CO2 ☒ O2 ☒ N2	Hexane (LLC)			
SV-7-53		5/11/18	9:55	SV	Glass 1.										X	X	X			
SV-7-48			10:05												X	X	X			
SV-8-53			10:31												X	X	X			
SV-8-48			10:43												X	X	X			

Approved/Relinquished by: RON LOPEZ	Company: WOOD	Date: 5/11/18	Time:	Received by:	Company: H&P	Date: 5/11/18	Time:
Approved/Relinquished by:	Company:	Date:	Time:	Received by:	Company:	Date:	Time:
Approved/Relinquished by:	Company:	Date:	Time:	Received by:	Company:	Date:	Time:

*Approval constitutes as authorization to proceed with analysis and acceptance of conditions on back

H&P Mobile Geochemistry Inc.

FMS004
Revision: 4
Revised: 3/22/2017
Effective: 3/24/2017
Page 1 of 1

Log Sheet: Soil Vapor Sampling with Syringe

H&P Project #: WD051018-L6 | Tech
Date: 5.10.18
Site Address: 670 Mesquit st, Los Angeles
Page: 1 of 2
Consultant: Wood Env.
H&P Rep(s): T. Chu
Reviewed: DB
Consultant Rep(s): Ron Lopez
S. Mayfield
Scanned: TTorres

Equipment Info
Inline Gauge ID#:
Pump ID#: 13

Purge Volume Information
PV Amount: 3PV
PV Includes: ☐ Tubing ☐ Sand 40% ☒ Dry Bent 50%

Leak Check Compound
A cloth saturated with LCC is placed around tubing connections and probe seal. This is done for all samples unless otherwise noted.
☐ 1,1-DFA ☐ 1,1,1,2-TFA ☐ IPA ☒ Other: Hexane

Resample Key
RS = Resample
RD = for Dilution
RL = for LCC Fail

	Point ID	Syringe ID	Sample Volume (cc)	Sample Time	Probe Depth (ft)	Tubing Length (ft)	Tubing OD (in.)	Sand Ht (in.)	Sand Dia (in.)	Dry Bent. Ht (in.)	Dry Bent. Dia (in.)	Shut In Test 60 sec (✓)	Leak Check (✓)	Purge Vol (mL)	Purge Flow Rate (mL/min)	Pump Time (min:sec)	Sample Flow Rate (mL/min)	ProbeVac ☐ Hg ☒ H_2O
1	SV-2-63	218	50	0745	63'	65'	1/4"	12"	8"	6"	8"	✓	✓	20218	2L/m	10'7"	200ml/m	15"
2	-53	232	50	0758	53	55	1/4	12	8	6	8	✓	✓	20073	2L/m	10'2"	200	20"
3	-48	209	50	0812	48'	50'	1/4	12	8	6	8	✓	✓	20000	2L/m	10'	200	20"
4	-63 RL	247	50	0820	63'	65'	1/4	12	8	6	8	✓	✓	6789	2L/m	3'22"	200	15"
5	-53 RL	276	50	0827	53'	55'	1/4	12	8	6	8	✓	✓	6741 (6741 6781)	2L/m	3'19"	200	15"
6	SV-3-63	268	50	0852	63'	65'	1/4	12	8	6	8	✓	✓	20218	2L/m	10'7"	200	10"
7	-53	179	50	0907	53'	55'	1/4	12	8	6	8	✓	✓	20073	2L/m	10'2"	200	15"
8	-48	257	50	0921	48'	50'	1/4	12	8	6	8	✓	✓	20000	2L/m	10'	200	15"
9	SV-6-63	255	50	0952	63'	65'	1/4	12	8	6	8	✓	✓	20218	2L/m	10'7"	200	15"
10	-53	232	50	1012	53'	55'	1/4	12	8	6	8	✓	✓	20073	2L/m	10'2"	200	15"
11	-53-Rep	209	50	1013	53'	55'	1/4	12	8	6	8	✓	✓	20123	2L/m	—	200	15"
12	-48	276	50	1025	48'	50'	1/4	12	8	6	8	✓	✓	20000	2L/m	10'	200	10"

Probe "B"
0"/29.7"
0/29.7"
0/29.7
* 0/29.89"
* 0/29.89
0/29.89"
0/29.89
0/29.89
0/29.89
0/29.89
0/29.89
0/29.89

Site Notes such as weather, visitors, scope deviations, health & safety issues, etc. (When making sample specific notes, reference the line number above):
-Barometric Pressure: 0745: 29.62" * Duct tape used to terminate probes, replaced w/ 1-way valves-all
* A: 1 PV per DB

* Probe pressure & Barometric pressure recorded on margin of page on right

Log Sheet: Soil Vapor Sampling with Syringe

H&P Project #: WDO51018-L6/Tech Date: 5.10.18

Site Address: 670 Mesquite st, Los Angeles Page: 2 of 2

Consultant: Wood H&P Rep(s): T. Chu

Consultant Rep(s): Ron Lopez S. Mayfield

Reviewed: DB

Scanned: TTorres

Equipment Info	Purge Volume Information	Leak Check Compound
Inline Gauge ID#: /	PV Amount: 3PV	☐ 1,1-DFA
Pump ID#: 13	PV Includes: ☐ Tubing	☐ 1,1,1,2-TFA
	☐ Sand 40%	☐ IPA
	☑ Dry Bent 50%	*A cloth saturated with LCC is placed around tubing connections and probe seal. This is done for all samples unless otherwise noted.* ☒ Other: Hexan

Resample Key
RS = Resample
RD = for Dilution
RL = for LCC Fail

PP"/BP"		Point ID	Syringe ID	Sample Volume (cc)	Sample Time	Probe Depth (ft)	Tubing Length (ft)	Tubing OD (in.)	Sand Ht (in.)	Sand Dia (in.)	Dry Bent. Ht (in.)	Dry Bent. Dia (in.)	Shut In Test 60 sec (✓)	Leak Check (✓)	Purge Vol (mL)	Purge Flow Rate (mL/min)	Pump Time (min:sec)	Sample Flow Rate (mL/min)	ProbeVac ☐ Hg ☒ H_2O	
0/29.87	1	SV-7-63	247	50	—	63'	65'	1/4"	12"	8"	6"	8"	✓	✓	20218	2L/m	10'1"	200	100"+	*A
0/"	2	-53	247	50	1117	53	55	1/4	12	8	6	8	✓	✓	20073	2L/m	10'2"	200	20"	
0/"	3	-48	213 247	50	1057	48'	50'	1/4	12	8	6	8	✓	✓	20000	2L/m	10'	200	15"	
0/29.8	4	SV-8-63	257	50	—	63'	65'	1/4	12	8	6	8	✓	✓	20218	2L/m	10'1"	200	100"+	*A
0/29.8	5	-53	257	50	1146	53'	55'	1/4	12	8	6	8	✓	✓	20073	2L/m	10'2"	200	15"	
0/29.8	6	-48	179	50	1157	48'	50'	1/4	12	8	6	8	✓	✓	20000	2L/m	10'	200	15"	
0/"	7	SV-6-63A RS	268	50	1208	63'	65'	1/4	12	8	6	8	✓	✓	315	200	—	200	15"	*B
0/29.75	8	SV-6-63B	218	50	1245	63'	65'	1/4	12	8	6	8	✓	✓	—	—	—	200	15"+	*C
	9																			
	10																			
	11																			
	12																			

Site Notes such as weather, visitors, scope deviations, health & safety issues, etc. (When making sample specific notes, reference the line number above):

*A: No flow, purged for 5 seconds & then shut up to 100"+ H_2O

*Tubing terminated w/ duct tape. Replaced w/ 1-way valve

*B

*B: Client requested resample & client consented to 1TV purge

*C: Client requested tirtiary sample & consented to no purge, just collection of sample

H&P Mobile Geochemistry Inc.

FMS004
Revision: 4
Revised: 3/22/2017
Effective: 3/24/2017
Page 1 of 1

Log Sheet: Soil Vapor Sampling with Syringe

H&P Project #: WD051018-L6/Tech
Date: 5.11.18
Site Address: 670 Mesquit st., Los Angeles
Page: 1 of 2
Consultant: Wood Env.
H&P Rep(s): T. Chu
S. Mayfield
Consultant Rep(s): Ron Lopez
Reviewed: DJB
Scanned: JTorres

Equipment Info
Inline Gauge ID#: –
Pump ID#: 13

Purge Volume Information
PV Amount: 3PV
PV Includes: ☐ Tubing ☐ Sand 40% ☑ Dry Bent 50%

Leak Check Compound
A cloth saturated with LCC is placed around tubing connections and probe seal. This is done for all samples unless otherwise noted.
☐ 1,1-DFA ☐ 1,1,1,2-TFA ☐ IPA ☒ Other: Hexane

Resample Key
RS = Resample
RD = for Dilution
RL = for LCC Fail

	Sample Information				Probe Specs							Purge & Collection Information							
	Point ID	Syringe ID	Sample Volume (cc)	Sample Time	Probe Depth (ft)	Tubing Length (ft)	Tubing OD (in.)	Sand Ht (in.)	Sand Dia (in.)	Dry Bent. Ht (in.)	Dry Bent. Dia (in.)	Shut In Test 60 sec (✓)	Leak Check (✓)	Purge Vol (mL)	Purge Flow Rate (mL/min)	Pump Time (min:sec)	Sample Flow Rate (mL/min)	ProbeVac ☐ Hg ☒ H_2O	P.P."/B.P."
1	SV-2-63	179	50	0717	63'	65'	1/4"	12"	8"	6"	8"	✓	✓	20218	2L/m	10'7"	200	15"	0"/29.85"
2	-53	255	50	0730	53'	55'	1/4	12	8	6	8	✓	✓	20073	2L/m	10'2"	200	15"	0"/
3	-48	247	50	0742	48'	50'	1/4	12	8	6	8	✓	✓	20000	2L/m	10'	200	15"	0"/
4	SV-3-63	209	50	0808	63'	65'	1/4	12	8	6	8	✓	✓	20218	2L/m	10'7"	200	15"	0"/29.86"
5	-53	257	50	0822	53'	55'	1/4	12	8	6	8	✓	✓	20073	2L/m	10'2"	200	15"	0"/
6	-48	218	50	0834	48'	50'	1/4	12	8	6	8	✓	✓	20000	2L/m	10'	200	15"	0"/
7	SV-6-63	255	50	0858	63'	65'	1/4	12	8	6	8	✓	✓	20218	2L/m	10'7"	200	15"	*A .14"/29.86
8	-63-Rep	179	50	0859	63'	65'	1/4	12	8	6	8	✓	✓	20268	2L/m	–	200	15"	.14"/
9	-53	247	50	0912	53'	55'	1/4	12	8	6	8	✓	✓	20073	2L/m	10'2"	200	15"	0"/
10	-48	267	50	0923	48'	50'	1/4	12	8	6	8	✓	✓	20000	2L/m	10'	200	15"	0"/
11	SV-7-63	268	50	–								✓	✓	90ml	200	–	–	100"+	*B X/29.9"
12	-53	268	50	0955	53'	55'	1/4	12	8	6	8	✓	✓	20218	2L/m	10'2"	200		0"/

Site Notes such as weather, visitors, scope deviations, health & safety issues, etc. (When making sample specific notes, reference the line number above):
*Recording probe & barometric pressure on margin of page.
*A: strong & rotten egg smell when purging

*B: No flow; vac still high from 5.10 sampling session

H&P Mobile Geochemistry Inc.

FMS004
Revision: 4
Revised: 3/22/2017
Effective: 3/24/2017
Page 1 of 1

Log Sheet: Soil Vapor Sampling with Syringe

H&P Project #: WD051018-L6/Tech
Date: 5.11.18
Site Address: 670 Mesquit St. Los Angeles
Page: 2 of 2
Consultant: Wood Env.
H&P Rep(s): T. Chu
S. Mayfield
Reviewed: DB
Scanned: TTorres

Equipment Info
Inline Gauge ID#: /
Pump ID#: 13

Purge Volume Information
PV Amount: 3PV
PV Includes: ☐ Tubing ☐ Sand 40% ☑ Dry Bent 50%

Leak Check Compound
A cloth saturated with LCC is placed around tubing connections and probe seal. This is done for all samples unless otherwise noted.
☐ 1,1-DFA ☐ 1,1,1,2-TFA ☐ IPA ☒ Other: Hexane

Resample Key
RS = Resample
RD = for Dilution
RL = for LCC Fail

	Sample Information				Probe Specs							Purge & Collection Information						
	Point ID	Syringe ID	Sample Volume (cc)	Sample Time	Probe Depth (ft)	Tubing Length (ft)	Tubing OD (in.)	Sand Ht (in.)	Sand Dia (in.)	Dry Bent. Ht (in.)	Dry Bent. Dia (in.)	Shut In Test 60 sec (✓)	Leak Check (✓)	Purge Vol (mL)	Purge Flow Rate (mL/min)	Pump Time (min:sec)	Sample Flow Rate (mL/min)	ProbeVac ☐ Hg ☒ H_2O
1	SV-7-48	232	50	1005	48'	50'	1/4"	12"	8"	6"	8"	✓	✓	20000	2L/m	10'	200	20"
2	SV-6-63 Tedlar	Tedlar	500ml	1000	63'	65'	1/4	12	8	6	8	✓	—	315ml	200	—	200	15"
3	SV-8-63	257	50	—	63'	65'	1/4	12	8	6	8	✓	✓	20218	2L/m	10'7"	200	100"+
4	-53	257	50	1028	53'	55'	1/4	12	8	6	8	✓	✓	20073	2L/m	10'2"	200	15"
5	-48	209	50	1043	48'	50'	1/4	12	8	6	8	✓	✓	20000	2L/m	10'	200	15"
6																		
7																		
8																		
9																		
10																		
11																		
12																		

PP"/BP
0"/28.9"
*A
*B / 28.9"
0 /
0 /

Site Notes such as weather, visitors, scope deviations, health & safety issues, etc. (When making sample specific notes, reference the line number above):
*Probe pressure & barometric pressure in margin
A *Per client, collected 500ml tedlar so Ron could take to nearby lab for 500ml H_2S analysis. Also, client wanted to purge 1TV.

*B: No flow

H&P Mobile Geochemistry Inc.

20 June 2018

Mr. Matt Fraychineaud
Wood Env. & Infra. Solutions, Inc. - LA
6001 Rickenbacker Road
Los Angeles, CA 90040

H&P Project: WD061218-L4
Client Project: 4953-18-0381 / 670 Mesquit St

Dear Mr. Matt Fraychineaud:

Enclosed is the analytical report for the above referenced project. The data herein applies to samples as received by H&P Mobile Geochemistry, Inc. on 12-Jun-18 which were analyzed in accordance with the attached Chain of Custody record(s).

The results for all sample analyses and required QA/QC analyses are presented in the following sections and summarized in the documents:

- Sample Summary
- Case Narrative (if applicable)
- Sample Results
- Quality Control Summary
- Notes and Definitions / Appendix
- Chain of Custody
- Sampling Logs (if applicable)

Unless otherwise noted, I certify that all analyses were performed and reviewed in compliance with our Quality Systems Manual and Standard Operating Procedures. This report shall not be reproduced, except in full, without the written approval of H&P Mobile Geochemistry, Inc.

We at H&P Mobile Geochemistry, Inc. sincerely appreciate the opportunity to provide analytical services to you on this project. If you have any questions or concerns regarding this analytical report, please contact me at your convenience at 760-804-9678.

Sincerely,

Janis La Roux
Laboratory Director

H&P Mobile Geochemistry, Inc. is certified under the California ELAP and the National Environmental Laboratory Accreditation Conference (NELAC). H&P is approved as an Environmental Testing Laboratory and Mobile Laboratory in accordance with the DoD-ELAP Program and ISO/IEC 17025:2005 programs, accreditation number 69070 for EPA Method TO-15, H&P Method TO-15, EPA Method 8260B and H&P 8260SV.

H&P Mobile
Geochemistry Inc.

2470 Impala Drive
Carlsbad, CA 92010
760-804-9678 Phone
760-804-9159 Fax

Wood Env. & Infra. Solutions, Inc. - LA	Project: WD061218-L4	
6001 Rickenbacker Road	Project Number: 4953-18-0381 / 670 Mesquit St	Reported:
Los Angeles, CA 90040	Project Manager: Mr. Matt Fraychineaud	20-Jun-18 15:44

ANALYTICAL REPORT FOR SAMPLES

Sample ID	Laboratory ID	Matrix	Date Sampled	Date Received
SV11-48	E806053-01	Vapor	12-Jun-18	12-Jun-18
SV11-53	E806053-02	Vapor	12-Jun-18	12-Jun-18
SV11-63	E806053-03	Vapor	12-Jun-18	12-Jun-18
SV11-5	E806053-04	Vapor	12-Jun-18	12-Jun-18
SV11-63 Rep	E806053-05	Vapor	12-Jun-18	12-Jun-18
SV12-5	E806053-06	Vapor	12-Jun-18	12-Jun-18
SV12-48	E806053-07	Vapor	12-Jun-18	12-Jun-18
SV12-53	E806053-08	Vapor	12-Jun-18	12-Jun-18
SV12-63	E806053-09	Vapor	12-Jun-18	12-Jun-18
SV12-48 Rep	E806053-10	Vapor	12-Jun-18	12-Jun-18

H&P Mobile
Geochemistry Inc.

2470 Impala Drive
Carlsbad, CA 92010
760-804-9678 Phone
760-804-9159 Fax

Wood Env. & Infra. Solutions, Inc. - LA	Project: WD061218-L4	
6001 Rickenbacker Road	Project Number: 4953-18-0381 / 670 Mesquit St	Reported:
Los Angeles, CA 90040	Project Manager: Mr. Matt Fraychineaud	20-Jun-18 15:44

Soil Gas and Vapor Analysis

H&P Mobile Geochemistry, Inc.

Analyte	Result	Reporting Limit	Units	Dilution Factor	Batch	Prepared	Analyzed	Method	Notes
SV11-48 (E806053-01) Vapor Sampled: 12-Jun-18 Received: 12-Jun-18									
Carbon dioxide	**0.26**	0.20	%	1	EF81213	12-Jun-18	12-Jun-18	ASTM D1945	
Oxygen	**13**	0.20	"	"	"	"	"	"	
Nitrogen	**87**	0.20	"	"	"	"	"	"	
Methane	ND	10	ppmv	"	EF81214	12-Jun-18	12-Jun-18	EPA 8015M	
Hexane (LCC)	ND	10	"	"	"	"	"	"	
SV11-53 (E806053-02) Vapor Sampled: 12-Jun-18 Received: 12-Jun-18									
Carbon dioxide	ND	0.20	%	1	EF81213	12-Jun-18	12-Jun-18	ASTM D1945	
Oxygen	**3.1**	0.20	"	"	"	"	"	"	
Nitrogen	**97**	0.20	"	"	"	"	"	"	
Methane	**1000**	20	ppmv	2	EF81214	12-Jun-18	12-Jun-18	EPA 8015M	
Hexane (LCC)	ND	10	"	1	"	"	"	"	
SV11-63 (E806053-03) Vapor Sampled: 12-Jun-18 Received: 12-Jun-18									
Carbon dioxide	ND	0.20	%	1	EF81213	12-Jun-18	12-Jun-18	ASTM D1945	
Oxygen	**3.3**	0.20	"	"	"	"	"	"	
Nitrogen	**92**	0.20	"	"	"	"	"	"	
Methane	**59000**	1000	ppmv	100	EF81214	12-Jun-18	12-Jun-18	EPA 8015M	
Hexane (LCC)	ND	10	"	1	"	"	"	"	
SV11-5 (E806053-04) Vapor Sampled: 12-Jun-18 Received: 12-Jun-18									
Carbon dioxide	**0.66**	0.20	%	1	EF81213	12-Jun-18	12-Jun-18	ASTM D1945	
Oxygen	**19**	0.20	"	"	"	"	"	"	
Nitrogen	**80**	0.20	"	"	"	"	"	"	
Methane	ND	10	ppmv	"	EF81214	12-Jun-18	12-Jun-18	EPA 8015M	
Hexane (LCC)	**19**	10	"	"	"	"	"	"	

H&P Mobile
Geochemistry Inc.

2470 Impala Drive
Carlsbad, CA 92010
760-804-9678 Phone
760-804-9159 Fax

Wood Env. & Infra. Solutions, Inc. - LA	Project: WD061218-L4	
6001 Rickenbacker Road	Project Number: 4953-18-0381 / 670 Mesquit St	Reported:
Los Angeles, CA 90040	Project Manager: Mr. Matt Fraychineaud	20-Jun-18 15:44

Soil Gas and Vapor Analysis

H&P Mobile Geochemistry, Inc.

Analyte	Result	Reporting Limit	Units	Dilution Factor	Batch	Prepared	Analyzed	Method	Notes
SV11-63 Rep (E806053-05) Vapor Sampled: 12-Jun-18 Received: 12-Jun-18									
Carbon dioxide	ND	0.20	%	1	EF81213	12-Jun-18	12-Jun-18	ASTM D1945	
Oxygen	**2.9**	0.20	"	"	"	"	"	"	
Nitrogen	**89**	0.20	"	"	"	"	"	"	
Methane	**70000**	1000	ppmv	100	EF81214	12-Jun-18	12-Jun-18	EPA 8015M	
Hexane (LCC)	ND	1000	"	"	"	"	"	"	
SV12-5 (E806053-06) Vapor Sampled: 12-Jun-18 Received: 12-Jun-18									
Carbon dioxide	ND	0.20	%	1	EF81213	12-Jun-18	12-Jun-18	ASTM D1945	
Oxygen	**19**	0.20	"	"	"	"	"	"	
Nitrogen	**81**	0.20	"	"	"	"	"	"	
Methane	ND	10	ppmv	"	EF81214	12-Jun-18	12-Jun-18	EPA 8015M	
Hexane (LCC)	ND	10	"	"	"	"	"	"	
SV12-48 (E806053-07) Vapor Sampled: 12-Jun-18 Received: 12-Jun-18									
Carbon dioxide	**1.1**	0.20	%	1	EF81213	12-Jun-18	12-Jun-18	ASTM D1945	
Oxygen	**2.9**	0.20	"	"	"	"	"	"	
Nitrogen	**85**	0.20	"	"	"	"	"	"	
Methane	**130000**	2000	ppmv	200	EF81214	12-Jun-18	12-Jun-18	EPA 8015M	
Hexane (LCC)	ND	10	"	1	"	"	"	"	
SV12-53 (E806053-08) Vapor Sampled: 12-Jun-18 Received: 12-Jun-18									
Carbon dioxide	**0.82**	0.20	%	1	EF81213	12-Jun-18	12-Jun-18	ASTM D1945	
Oxygen	**4.9**	0.20	"	"	"	"	"	"	
Nitrogen	**92**	0.20	"	"	"	"	"	"	
Methane	**21000**	1000	ppmv	100	EF81214	12-Jun-18	12-Jun-18	EPA 8015M	
Hexane (LCC)	ND	1000	"	"	"	"	"	"	

H&P Mobile
Geochemistry Inc.

2470 Impala Drive
Carlsbad, CA 92010
760-804-9678 Phone
760-804-9159 Fax

Wood Env. & Infra. Solutions, Inc. - LA	Project: WD061218-L4	
6001 Rickenbacker Road	Project Number: 4953-18-0381 / 670 Mesquit St	Reported:
Los Angeles, CA 90040	Project Manager: Mr. Matt Fraychineaud	20-Jun-18 15:44

Soil Gas and Vapor Analysis

H&P Mobile Geochemistry, Inc.

Analyte	Result	Reporting Limit	Units	Dilution Factor	Batch	Prepared	Analyzed	Method	Notes
SV12-63 (E806053-09) Vapor Sampled: 12-Jun-18 Received: 12-Jun-18									
Carbon dioxide	**0.62**	0.20	%	1	EF81213	12-Jun-18	12-Jun-18	ASTM D1945	
Oxygen	**7.4**	0.20	"	"	"	"	"	"	
Nitrogen	**91**	0.20	"	"	"	"	"	"	
Methane	**18000**	200	ppmv	20	EF81214	12-Jun-18	12-Jun-18	EPA 8015M	
Hexane (LCC)	ND	200	"	"	"	"	"	"	
SV12-48 Rep (E806053-10) Vapor Sampled: 12-Jun-18 Received: 12-Jun-18									
Carbon dioxide	**1.3**	0.20	%	1	EF81213	12-Jun-18	12-Jun-18	ASTM D1945	
Oxygen	**3.5**	0.20	"	"	"	"	"	"	
Nitrogen	**82**	0.20	"	"	"	"	"	"	
Methane	**120000**	2000	ppmv	200	EF81214	12-Jun-18	12-Jun-18	EPA 8015M	
Hexane (LCC)	ND	2000	"	"	"	"	"	"	

H&P Mobile
Geochemistry Inc.

2470 Impala Drive
Carlsbad, CA 92010
760-804-9678 Phone
760-804-9159 Fax

Wood Env. & Infra. Solutions, Inc. - LA	Project: WD061218-L4	
6001 Rickenbacker Road	Project Number: 4953-18-0381 / 670 Mesquit St	Reported:
Los Angeles, CA 90040	Project Manager: Mr. Matt Fraychineaud	20-Jun-18 15:44

Soil Gas and Vapor Analysis - Quality Control

H&P Mobile Geochemistry, Inc.

Analyte	Result	Reporting Limit	Units	Spike Level	Source Result	%REC	%REC Limits	RPD	RPD Limit	Notes
Batch EF81213 - GC										
Blank (EF81213-BLK1)				Prepared & Analyzed: 12-Jun-18						
Carbon dioxide	ND	0.20	%							
Batch EF81214 - GC										
Blank (EF81214-BLK1)				Prepared & Analyzed: 12-Jun-18						
Hexane (LCC)	ND	10	ppmv							
Methane	ND	10	"							

H&P Mobile
Geochemistry Inc.

2470 Impala Drive
Carlsbad, CA 92010
760-804-9678 Phone
760-804-9159 Fax

Wood Env. & Infra. Solutions, Inc. - LA	Project: WD061218-L4	
6001 Rickenbacker Road	Project Number: 4953-18-0381 / 670 Mesquit St	Reported:
Los Angeles, CA 90040	Project Manager: Mr. Matt Fraychineaud	20-Jun-18 15:44

Notes and Definitions

LCC	Leak Check Compound
ND	Analyte NOT DETECTED at or above the reporting limit
MDL	Method Detection Limit
%REC	Percent Recovery
RPD	Relative Percent Difference

All soil results are reported in wet weight.

Appendix

H&P Mobile Geochemistry, Inc. is approved as an Environmental Testing Laboratory and Mobile Laboratory in accordance with the DoD-ELAP Program and ISO/IEC 17025:2005 programs through PJLA, accreditation number 69070 for EPA Method TO-15, H&P Method TO-15, EPA Method 8260B and H&P 8260SV.

H&P is approved by the State of Arizona as an Environmental Testing Laboratory and Mobile Laboratory, certification numbers AZM758 and AZ0779.

H&P is approved by the State of California as an Environmental Laboratory and Mobile Laboratory in conformance with the Environmental Laboratory Accreditation Program (ELAP) for the category of Volatile and Semi-Volatile Organic Chemistry of Hazardous Waste, certification numbers 2740, 2741, 2743, 2744, 2745, 2754 & 2930.

H&P is approved by the State of Florida Department of Health under the National Environmental Laboratory Accreditation Conference (NELAC) certification number E871100.

The complete list of stationary and mobile laboratory certifications along with the fields of testing (FOTs) and analyte lists are available at www.handpmg.com/about/certifications.

Mobile Geochemistry, Inc.
2470 Impala Drive, Carlsbad, CA 92010
& Field Office - Signal Hill, CA
W handpmg.com E info@handpmg.com
P 760.804.9678 F 760.804.9159

VAPOR / AIR Chain of Custody

DATE: 6/12/18
Page 1 of 1

Lab Client and Project Information

Lab Client/Consultant: Wood Environment & Infrastructure Solutions Inc.	Project Name / #: 4953-18-0381
Lab Client Project Manager: Matt Fraychineaud	Project Location: 670 Mesquit St.
Lab Client Address: 6001 Rickenbacker Rd	Report E-Mail(s): matt.fraychineaud@amec.com RON.LOPEZ@WOODPLC.COM
Lab Client City, State, Zip: Los Angeles, CA 90040	
Phone Number:	

Reporting Requirements	Turnaround Time	Sampler Information
☒ Standard Report ☐ Level III ☐ Level IV	☐ 5-7 day Stnd ☐ 24-Hr Rush	Sampler(s): D. Balkenbush
☐ Excel EDD ☐ Other EDD:_____	☐ 3-day Rush ☒ Mobile Lab	Signature:
☐ CA Geotracker Global ID:_____	☐ 48-Hr Rush ☐ Other:_____	Date: 6/12/18

Sample Receipt (Lab Use Only)

Date Rec'd: 6/12/18	Control #: 180530.001.01
H&P Project # WD061218-L4	
Lab Work Order # E806053	
Sample Intact: ☒ Yes ☐ No ☐ See Notes Below	
Receipt Gauge ID:	Temp: 20°C
Outside Lab:	
Receipt Notes/Tracking #:	
Lab PM Initials:	

Additional Instructions to Laboratory:

* *Preferred VOC units (please choose one):*
☐ µg/L ☐ µg/m³ ☐ ppbv ☐ ppmv

SAMPLE NAME	FIELD POINT NAME (if applicable)	DATE mm/dd/yy	TIME 24hr clock	SAMPLE TYPE Indoor Air (IA), Ambient Air (AA), Subslab (SS), Soil Vapor (SV)	CONTAINER SIZE & TYPE 400mL/1L/6L Summa, Tedlar, Tube, etc.	CONTAINER ID (###)	Lab use only: Receipt Vac	VOCs Standard Full List ☐ 8260SV ☐ TO-15	VOCs Short List / Project List ☐ 8260SV ☐ TO-15	Oxygenates ☐ 8260SV ☐ TO-15	Naphthalene ☐ 8260SV ☐ TO-15	TPHv as Gas ☐ 8260SVm ☐ TO-15m	Aromatic/Aliphatic Fractions ☐ 8260SVm ☐ TO-15m	Leak Check Compound ☐ DFA ☐ IPA ☐ He	Methane by EPA 8015m	Fixed Gases by ASTM D1945 ☒ CO2 ☒ O2 ☐ N2	Hexane (LCC)			
SV11-45		06/12/18	0825	SV	GLASS SYRINGE	283									✓	✓	✓			
SV11-53			0839			284									✓	✓	✓			
SV11-63			0852			280									✓	✓	✓			
SV11-5			0957			284									✓	✓	✓			
SV11-63 Rep			0930			272									✓	✓	✓			
SV12-5			1014			283									✓	✓	✓			
SV12-48			1035			212									✓	✓	✓			
SV12-53			1052			245									✓	✓	✓			
SV12-63			1234			280									✓	✓	✓			
SV12-48 Rep			1250			284									✓	✓	✓			

Approved/Relinquished by: RON LOPEZ	Company: WOOD	Date: 6/12/18	Time: 13:20	Received by: Ralph R. Tony	Company: H&P	Date: 6/12/18	Time: 1320
Approved/Relinquished by:	Company:	Date:	Time:	Received by:	Company:	Date:	Time:
Approved/Relinquished by:	Company:	Date:	Time:	Received by:	Company:	Date:	Time:

*Approval constitutes as authorization to proceed with analysis and acceptance of conditions on back

Log Sheet: Soil Vapor Sampling with Syringe

H&P Project #: WD061218-L4/TECH
Date: 6/12/18
Site Address: 670 Mesquit St., LA
Page: 1 of 1
Consultant: Wood Env.
H&P Rep(s): D. Balkenbush
Consultant Rep(s): Ron Lopez
R. Torres
Reviewed: DB
Scanned: DB

Equipment Info
Inline Gauge ID#:
Pump ID#: 040

Purge Volume Information
PV Amount: 3 PV
PV Includes: ☑ Tubing ☑ Sand 40% ☑ Dry Bent 50%

Leak Check Compound
A cloth saturated with LCC is placed around tubing connections and probe seal. This is done for all samples unless otherwise noted.
☐ 1,1-DFA ☐ 1,1,1,2-TFA ☐ IPA ☒ Other: Hexane

Resample Key
RS = Resample
RD = for Dilution
RL = for LCC Fail

	Point ID	Syringe ID	Sample Volume (cc)	Sample Time	Probe Depth (ft)	Tubing Length (ft)	Tubing OD (in.)	Sand Ht (in.)	Sand Dia (in.)	Dry Bent. Ht (in.)	Dry Bent. Dia (in.)	Shut In Test 60 sec (✓)	Leak Check (✓)	Purge Vol (mL)	Purge Flow Rate (mL/min)	Pump Time (min:sec)	Sample Flow Rate (mL/min)	ProbeVac ☐ Hg ☑ H_2O	Probe Press.	Barometric Press.
1	SV11-5	245	50	0915	5	7	1/4	12	8	6	8	✓	✓	19376	~~2000~~ 1000	~~9:41~~ 19:23	<200	85"	0.03	29.76
2	SV11-48	283	50	0825	48	50	1/4	12	8	6	8	✓	✓	20000	2000	10:00	<200	10"	0.03	
3	SV11-53	285	50	0839	53	55	1/4	12	8	6	8	✓	✓	20073	2000	10:02	<200	15"	0.0	
4	SV11-63	280	50	0852	63	65	1/4	12	8	6	8	✓	✓	20218	2000	10:07	<200	5"	0.0	29.78
5	SV11-63 Rep	272	50	0930	63	65	1/4	12	8	6	8	✓	✓	20583*	200	1:35*	<200	0	0.0	
6	SV11-5 RL	284	50	0957	5	7	1/4	12	8	6	8	✓	✓	~~19460~~ 19376	2000	~~9:41~~	<200	75"	0.0	
7	SV12-5	283	50	1014	5	7	1/4	12	8	6	8	✓	✓	19376	2000	9:41	<200	0	0.0	
8	SV12-48	212	50	1035	48	50	1/4	12	8	6	8	✓	✓	20000	2000	10:00	<200	10"	0.04	
9	SV12-53	245	50	1052	53	55	1/4	12	8	6	8	✓	✓	20073	2000	10:02	<200	15"	0.01	
10	SV12-63	272	50	1116	63	65	1/4	12	8	6	8	✓	✓	20218	2000	10:07	<200	18"	0.01	29.79
11	SV12-48 Rep	284	50	~~1237~~ 1259	48	50	1/4	12	8	6	8	✓	✓	20292	200	1:13	<200	0	0.03	
12	SV12-63 RS	280	50	1234	63	65	1/4	12	8	6	8	✓	✓	20583*	200	1:35*	<200	0	0.01	

Site Notes such as weather, visitors, scope deviations, health & safety issues, etc. (When making sample specific notes, reference the line number above):

(1) SV11-5 initially pulled H_2O into pump. Evacuated as much H_2O from tubing as possible w/ syringe. Seems to be clear of H_2O. 2nd attempt to purge successful @ 1000 mL/min. Pump time: 19 min 23 sec.

* Purged 1 PV of tubing before collecting ~~Rep~~ + Resample. ~~Original PV = 20218 + 50 (Sample) + 315 (Tubing PV) = 20583 mL.~~

(11) Sample not taken - Lab down 11:30am / Lab back up @ 12:30. SV12-48 Rep resampled.

Mobile
Geochemistry Inc.

21 June 2018

Mr. Matt Fraychineaud
Wood Env. & Infra. Solutions, Inc. - LA
6001 Rickenbacker Road
Los Angeles, CA 90040

H&P Project: WD061418-L4
Client Project: 4953-18-0381 / 670 Mesquit St

Dear Mr. Matt Fraychineaud:

Enclosed is the analytical report for the above referenced project. The data herein applies to samples as received by H&P Mobile Geochemistry, Inc. on 14-Jun-18 which were analyzed in accordance with the attached Chain of Custody record(s).

The results for all sample analyses and required QA/QC analyses are presented in the following sections and summarized in the documents:

- Sample Summary
- Case Narrative (if applicable)
- Sample Results
- Quality Control Summary
- Notes and Definitions / Appendix
- Chain of Custody
- Sampling Logs (if applicable)

Unless otherwise noted, I certify that all analyses were performed and reviewed in compliance with our Quality Systems Manual and Standard Operating Procedures. This report shall not be reproduced, except in full, without the written approval of H&P Mobile Geochemistry, Inc.

We at H&P Mobile Geochemistry, Inc. sincerely appreciate the opportunity to provide analytical services to you on this project. If you have any questions or concerns regarding this analytical report, please contact me at your convenience at 760-804-9678.

Sincerely,

Janis La Roux
Laboratory Director

H&P Mobile Geochemistry, Inc. is certified under the California ELAP and the National Environmental Laboratory Accreditation Conference (NELAC). H&P is approved as an Environmental Testing Laboratory and Mobile Laboratory in accordance with the DoD-ELAP Program and ISO/IEC 17025:2005 programs, accreditation number 69070 for EPA Method TO-15, H&P Method TO-15, EPA Method 8260B and H&P 8260SV.

2470 Impala Drive, Carlsbad, CA 92010 & Field Office - Signal Hill, CA
P 1.800.834.9888 / 760.804.9678 F 760.804.9159 W handpmg.com

H&P Mobile
Geochemistry Inc.

2470 Impala Drive
Carlsbad, CA 92010
760-804-9678 Phone
760-804-9159 Fax

Wood Env. & Infra. Solutions, Inc. - LA	Project: WD061418-L4	
6001 Rickenbacker Road	Project Number: 4953-18-0381 / 670 Mesquit St	Reported:
Los Angeles, CA 90040	Project Manager: Mr. Matt Fraychineaud	21-Jun-18 07:57

ANALYTICAL REPORT FOR SAMPLES

Sample ID	Laboratory ID	Matrix	Date Sampled	Date Received
SV11-48	E806061-01	Vapor	14-Jun-18	14-Jun-18
SV11-5	E806061-02	Vapor	14-Jun-18	14-Jun-18
SV11-53	E806061-03	Vapor	14-Jun-18	14-Jun-18
SV11-63	E806061-04	Vapor	14-Jun-18	14-Jun-18
SV11-63 Rep	E806061-05	Vapor	14-Jun-18	14-Jun-18
SV12-5	E806061-06	Vapor	14-Jun-18	14-Jun-18
SV12-48	E806061-07	Vapor	14-Jun-18	14-Jun-18
SV12-53	E806061-08	Vapor	14-Jun-18	14-Jun-18
SV12-63	E806061-09	Vapor	14-Jun-18	14-Jun-18
SV12-48 Rep	E806061-10	Vapor	14-Jun-18	14-Jun-18

H&P Mobile
Geochemistry Inc.

2470 Impala Drive
Carlsbad, CA 92010
760-804-9678 Phone
760-804-9159 Fax

Wood Env. & Infra. Solutions, Inc. - LA	Project: WD061418-L4	
6001 Rickenbacker Road	Project Number: 4953-18-0381 / 670 Mesquit St	Reported:
Los Angeles, CA 90040	Project Manager: Mr. Matt Fraychineaud	21-Jun-18 07:57

Soil Gas and Vapor Analysis

H&P Mobile Geochemistry, Inc.

Analyte	Result	Reporting Limit	Units	Dilution Factor	Batch	Prepared	Analyzed	Method	Notes
SV11-48 (E806061-01) Vapor Sampled: 14-Jun-18 Received: 14-Jun-18									
Carbon dioxide	**0.34**	0.20	%	1	EF81401	14-Jun-18	14-Jun-18	ASTM D1945	
Oxygen	**13**	0.20	"	"	"	"	"	"	
Nitrogen	**87**	0.20	"	"	"	"	"	"	
Methane	ND	10	ppmv	"	EF81402	14-Jun-18	14-Jun-18	EPA 8015M	
Hexane (LCC)	ND	10	"	"	"	"	"	"	
SV11-5 (E806061-02) Vapor Sampled: 14-Jun-18 Received: 14-Jun-18									
Carbon dioxide	**1.0**	0.20	%	1	EF81401	14-Jun-18	14-Jun-18	ASTM D1945	
Oxygen	**19**	0.20	"	"	"	"	"	"	
Nitrogen	**80**	0.20	"	"	"	"	"	"	
Methane	ND	10	ppmv	"	EF81402	14-Jun-18	14-Jun-18	EPA 8015M	
Hexane (LCC)	ND	10	"	"	"	"	"	"	
SV11-53 (E806061-03) Vapor Sampled: 14-Jun-18 Received: 14-Jun-18									
Carbon dioxide	ND	0.20	%	1	EF81401	14-Jun-18	14-Jun-18	ASTM D1945	
Oxygen	**3.1**	0.20	"	"	"	"	"	"	
Nitrogen	**97**	0.20	"	"	"	"	"	"	
Methane	**1400**	20	ppmv	2	EF81402	14-Jun-18	14-Jun-18	EPA 8015M	
Hexane (LCC)	ND	20	"	"	"	"	"	"	
SV11-63 (E806061-04) Vapor Sampled: 14-Jun-18 Received: 14-Jun-18									
Carbon dioxide	ND	0.20	%	1	EF81401	14-Jun-18	14-Jun-18	ASTM D1945	
Oxygen	**2.7**	0.20	"	"	"	"	"	"	
Nitrogen	**93**	0.20	"	"	"	"	"	"	
Methane	**38000**	1000	ppmv	100	EF81402	14-Jun-18	14-Jun-18	EPA 8015M	
Hexane (LCC)	ND	1000	"	"	"	"	"	"	

H&P Mobile
Geochemistry Inc.

2470 Impala Drive
Carlsbad, CA 92010
760-804-9678 Phone
760-804-9159 Fax

Wood Env. & Infra. Solutions, Inc. - LA	Project: WD061418-L4	
6001 Rickenbacker Road	Project Number: 4953-18-0381 / 670 Mesquit St	Reported:
Los Angeles, CA 90040	Project Manager: Mr. Matt Fraychineaud	21-Jun-18 07:57

Soil Gas and Vapor Analysis

H&P Mobile Geochemistry, Inc.

Analyte	Result	Reporting Limit	Units	Dilution Factor	Batch	Prepared	Analyzed	Method	Notes
SV11-63 Rep (E806061-05) Vapor Sampled: 14-Jun-18 Received: 14-Jun-18									
Carbon dioxide	ND	0.20	%	1	EF81401	14-Jun-18	14-Jun-18	ASTM D1945	
Oxygen	**3.2**	0.20	"	"	"	"	"	"	
Nitrogen	**93**	0.20	"	"	"	"	"	"	
Methane	**39000**	1000	ppmv	100	EF81402	14-Jun-18	14-Jun-18	EPA 8015M	
Hexane (LCC)	ND	1000	"	"	"	"	"	"	
SV12-5 (E806061-06) Vapor Sampled: 14-Jun-18 Received: 14-Jun-18									
Carbon dioxide	ND	0.20	%	1	EF81401	14-Jun-18	14-Jun-18	ASTM D1945	
Oxygen	**21**	0.20	"	"	"	"	"	"	
Nitrogen	**79**	0.20	"	"	"	"	"	"	
Methane	ND	10	ppmv	"	EF81402	14-Jun-18	14-Jun-18	EPA 8015M	
Hexane (LCC)	ND	10	"	"	"	"	"	"	
SV12-48 (E806061-07) Vapor Sampled: 14-Jun-18 Received: 14-Jun-18									
Carbon dioxide	**1.6**	0.20	%	1	EF81401	14-Jun-18	14-Jun-18	ASTM D1945	
Oxygen	**2.7**	0.20	"	"	"	"	"	"	
Nitrogen	**84**	0.20	"	"	"	"	"	"	
Methane	**140000**	2000	ppmv	200	EF81402	14-Jun-18	14-Jun-18	EPA 8015M	
Hexane (LCC)	ND	2000	"	"	"	"	"	"	
SV12-53 (E806061-08) Vapor Sampled: 14-Jun-18 Received: 14-Jun-18									
Carbon dioxide	**1.2**	0.20	%	1	EF81401	14-Jun-18	14-Jun-18	ASTM D1945	
Oxygen	**5.8**	0.20	"	"	"	"	"	"	
Nitrogen	**91**	0.20	"	"	"	"	"	"	
Methane	**24000**	400	ppmv	40	EF81402	14-Jun-18	14-Jun-18	EPA 8015M	
Hexane (LCC)	ND	400	"	"	"	"	"	"	

H&P Mobile
Geochemistry Inc.

2470 Impala Drive
Carlsbad, CA 92010
760-804-9678 Phone
760-804-9159 Fax

Wood Env. & Infra. Solutions, Inc. - LA	Project: WD061418-L4	
6001 Rickenbacker Road	Project Number: 4953-18-0381 / 670 Mesquit St	Reported:
Los Angeles, CA 90040	Project Manager: Mr. Matt Fraychineaud	21-Jun-18 07:57

Soil Gas and Vapor Analysis

H&P Mobile Geochemistry, Inc.

Analyte	Result	Reporting Limit	Units	Dilution Factor	Batch	Prepared	Analyzed	Method	Notes
SV12-63 (E806061-09) Vapor Sampled: 14-Jun-18 Received: 14-Jun-18									
Carbon dioxide	**0.88**	0.20	%	1	EF81401	14-Jun-18	14-Jun-18	ASTM D1945	
Oxygen	**10**	0.20	"	"	"	"	"	"	
Nitrogen	**88**	0.20	"	"	"	"	"	"	
Methane	**5700**	200	ppmv	20	EF81402	14-Jun-18	14-Jun-18	EPA 8015M	
Hexane (LCC)	ND	200	"	"	"	"	"	"	
SV12-48 Rep (E806061-10) Vapor Sampled: 14-Jun-18 Received: 14-Jun-18									
Carbon dioxide	**1.6**	0.20	%	1	EF81401	14-Jun-18	14-Jun-18	ASTM D1945	
Oxygen	**2.6**	0.20	"	"	"	"	"	"	
Nitrogen	**85**	0.20	"	"	"	"	"	"	
Methane	**130000**	2000	ppmv	200	EF81402	14-Jun-18	14-Jun-18	EPA 8015M	
Hexane (LCC)	ND	2000	"	"	"	"	"	"	

H&P Mobile
Geochemistry Inc.

2470 Impala Drive
Carlsbad, CA 92010
760-804-9678 Phone
760-804-9159 Fax

Wood Env. & Infra. Solutions, Inc. - LA	Project: WD061418-L4	
6001 Rickenbacker Road	Project Number: 4953-18-0381 / 670 Mesquit St	Reported:
Los Angeles, CA 90040	Project Manager: Mr. Matt Fraychineaud	21-Jun-18 07:57

Soil Gas and Vapor Analysis - Quality Control

H&P Mobile Geochemistry, Inc.

Analyte	Result	Reporting Limit	Units	Spike Level	Source Result	%REC	%REC Limits	RPD	RPD Limit	Notes
Batch EF81401 - GC										
Blank (EF81401-BLK1)				Prepared & Analyzed: 14-Jun-18						
Carbon dioxide	ND	0.20	%							
Batch EF81402 - GC										
Blank (EF81402-BLK1)				Prepared & Analyzed: 14-Jun-18						
Hexane (LCC)	ND	10	ppmv							
Methane	ND	10	"							

H&P Mobile
Geochemistry Inc.

2470 Impala Drive
Carlsbad, CA 92010
760-804-9678 Phone
760-804-9159 Fax

Wood Env. & Infra. Solutions, Inc. - LA	Project: WD061418-L4	
6001 Rickenbacker Road	Project Number: 4953-18-0381 / 670 Mesquit St	Reported:
Los Angeles, CA 90040	Project Manager: Mr. Matt Fraychineaud	21-Jun-18 07:57

Notes and Definitions

LCC	Leak Check Compound
ND	Analyte NOT DETECTED at or above the reporting limit
MDL	Method Detection Limit
%REC	Percent Recovery
RPD	Relative Percent Difference

All soil results are reported in wet weight.

Appendix

H&P Mobile Geochemistry, Inc. is approved as an Environmental Testing Laboratory and Mobile Laboratory in accordance with the DoD-ELAP Program and ISO/IEC 17025:2005 programs through PJLA, accreditation number 69070 for EPA Method TO-15, H&P Method TO-15, EPA Method 8260B and H&P 8260SV.

H&P is approved by the State of Arizona as an Environmental Testing Laboratory and Mobile Laboratory, certification numbers AZM758 and AZ0779.

H&P is approved by the State of California as an Environmental Laboratory and Mobile Laboratory in conformance with the Environmental Laboratory Accreditation Program (ELAP) for the category of Volatile and Semi-Volatile Organic Chemistry of Hazardous Waste, certification numbers 2740, 2741, 2743, 2744, 2745, 2754 & 2930.

H&P is approved by the State of Florida Department of Health under the National Environmental Laboratory Accreditation Conference (NELAC) certification number E871100.

The complete list of stationary and mobile laboratory certifications along with the fields of testing (FOTs) and analyte lists are available at www.handpmg.com/about/certifications.

Mobile Geochemistry, Inc.
2470 Impala Drive, Carlsbad, CA 92010
& Field Office - Signal Hill, CA
W handpmg.com E info@handpmg.com
P 760.804.9678 F 760.804.9159

VAPOR / AIR Chain of Custody

DATE: 6/14/18
Page 1 of 1

Lab Client and Project Information

Lab Client/Consultant: Wood Environment & Infrastructure Solutions Inc.	Project Name / #: 4953-18-0381
Lab Client Project Manager: Matt Fraychineaud	Project Location: 670 Mesquit St
Lab Client Address: 6001 Rickenbacker Rd	Report E-Mail(s): matt.fraychineaud@woodplc.com ron.lopez
Lab Client City, State, Zip: Los Angeles, CA 90040	
Phone Number:	

Sample Receipt (Lab Use Only)

Date Rec'd: 6/14/18	Control #: 180530.021.03
H&P Project #: WD061418-L4	
Lab Work Order #: 1806061	
Sample Intact: ☒ Yes ☐ No ☐ See Notes Below	
Receipt Gauge ID:	Temp: 20°C
Outside Lab:	
Receipt Notes/Tracking #:	
Lab PM Initials:	

Reporting Requirements

☒ Standard Report ☐ Level III ☐ Level IV
☐ Excel EDD ☐ Other EDD:_____
☐ CA Geotracker Global ID:_____

Turnaround Time

☐ 5-7 day Stnd ☐ 24-Hr Rush
☐ 3-day Rush ☒ Mobile Lab
☐ 48-Hr Rush ☐ Other:____

Sampler Information

Sampler(s): J. Reksc
Signature: [signature]
Date: 6/14/18

Additional Instructions to Laboratory:

* *Preferred VOC units (please choose one):*
☐ µg/L ☐ µg/m³ ☐ ppbv ☐ ppmv

SAMPLE NAME	FIELD POINT NAME (if applicable)	DATE mm/dd/yy	TIME 24hr clock	SAMPLE TYPE Indoor Air (IA), Ambient Air (AA), Subslab (SS), Soil Vapor (SV)	CONTAINER SIZE & TYPE 400mL/1L/6L Summa, Tedlar, Tube, etc.	CONTAINER ID (###)	Lab use only: Receipt Vac	VOCs Standard Full List ☐ 8260SV ☐ TO-15	VOCs Short List / Project List ☐ 8260SV ☐ TO-15	Oxygenates ☐ 8260SV ☐ TO-15	Naphthalene ☐ 8260SV ☐ TO-15	TPHv as Gas ☐ 8260SV/m ☐ TO-15m	Aromatic/Aliphatic Fractions ☐ 8260SV/m ☐ TO-15m	Leak Check Compound ☐ DFA ☐ IPA ☐ He	Methane by EPA 8015m	Fixed Gases by ASTM D1945 ☒ CO2 ☒ O2 ☐ N2	Hexane (LCC)			
SV11-48		06/14/18	0731	SV	GLASS SYRINGE	284									✓	✓	✓			
SV11-5			0743			272									✓	✓	✓			
SV11-33			0753			280									✓	✓	✓			
SV11-63			0803			212									✓	✓	✓			
SV11-63 Rep			0814			283									✓	✓	✓			
SV12-5			0837			245									✓	✓	✓			
SV12-48			0851			284									✓	✓	✓			
SV12-33			0905			280									✓	✓	✓			
SV12-63			0919			212									✓	✓	✓			
SV12-48 Rep			0945			272									✓	✓	✓			

Approved/Relinquished by: RON LOPEZ	Company: WOOD	Date: 6/14	Time: 10:40	Received by: Ralph R. Terry	Company: H&P	Date: 6/14/18	Time: 1040
Approved/Relinquished by:	Company:	Date:	Time:	Received by:	Company:	Date:	Time:
Approved/Relinquished by:	Company:	Date:	Time:	Received by:	Company:	Date:	Time:

*Approval constitutes as authorization to proceed with analysis and acceptance of conditions on back

H&P Mobile Geochemistry Inc.

FMS004
Revision: 4
Revised 3/22/2017
Effective 3/24/2017
Page 1 of 1

Log Sheet: Soil Vapor Sampling with Syringe

H&P Project #: WD061418-3B2/Tech (second event) Date: 6/14/18
Site Address: 670 Mesquit St CA Page: 1 of 1
Consultant: Wood Env. H&P Rep(s): J. Reksc
Consultant Rep(s): Ron Lopez & R. Torres
Reviewed: DB
Scanned: TTorres

Equipment Info
Inline Gauge ID#: T32
Pump ID#: 036/040

Purge Volume Information
PV Amount: 3PV
PV Includes: ☑ Tubing ☑ Sand 40% ☒ Dry Bent 50%

Leak Check Compound
A cloth saturated with LCC is placed around tubing connections and probe seal. This is done for all samples unless otherwise noted.
☐ 1,1-DFA ☐ 1,1,1,2-TFA ☐ IPA ☒ Other: Hexane

	Sample Information				Probe Specs							Purge & Collection Information							
	Point ID	Syringe ID	Sample Volume (cc)	Sample Time	Probe Depth (ft)	Tubing Length (ft)	Tubing OD (in.)	Sand Ht (in.)	Sand Dia (in.)	Dry Bent. Ht (in.)	Dry Bent. Dia (in.)	Shut In Test 60 sec (✓)	Leak Check (✓)	Purge Vol (mL)	Purge Flow Rate (mL/min)	Pump Time (min:sec)	Sample Flow Rate (mL/min)	ProbeVac ☐ Hg ☒ H_2O	Probe Back. Pow. Press
1	SV 11-5	272	50	0743	5	7	1/4	12	8	6	8	✓	✓	19376	1000	19:23	<200	-55"	0.0 29.57
2	SV 11-48	284	50	0731	48	50	1/4	12	8	6	8	✓	✓	20000	2000	10:00	<200	0	0.0
3	SV 11-53	280	50	0753	53	55	1/4	12	8	6	8	✓	✓	20073	2000	10:02	<200	0	0.0
4	SV 11-63	212	50	0803	63	65	1/4	12	8	6	8	✓	✓	20218	2000	10:07	<200	0	0.0
5	SV 11-63 REP	283	50	0814	63	65	1/4	12	8	6	8	✓	✓	20268	200	—	<200	0	0.0
6	SV 12-5	245	50	0837	5	7	1/4	12	8	6	8	✓	✓	19376	2000	9:41	<200	0	0.0 29.59
7	SV 12-48	284	50	0851	48	50	1/4	12	8	6	8	✓	✓	20000	2000	10:00	<200	0	0.0
8	SV 12-53	280	50	0905	53	55	1/4	12	8	6	8	✓	✓	20073	2000	10:02	<200	0	0.0
9	SV 12-63	212	50	0919	63	65	1/4	12	8	6	8	✓	✓	20218	2000	10:07	<200	0	0.0
10	SV 12-48 REP	272	50	0945	48	50	1/4	12	8	6	8	✓	✓	20272	200	1:13	<200	0	0.0
11																			
12																			

Site Notes such as weather, visitors, scope deviations, health & safety issues, etc. (When making sample specific notes, reference the line number above):

AMERICAN SCIENTIFIC LABORATORIES, LLC
Environmental Testing Services
2520 N. San Fernando Road, LA CA 90065 Tel: (323) 223-9700 • Fax: (323) 223-9500

09 May 2018

Matt Fraychineaud

Wood Environment & Infrastructure Solutions, Inc.

6001 Rickenbacker Road

Los Angeles, CA 90040

Work Order #: 1805045

Project Name: Mesquit St.

Project ID: 4953-18-0381

Site Address: 670 Mesquit St. Los Angeles, CA

Enclosed are the results of analyses for samples received by the laboratory on May 07, 2018. If you have any questions concerning this report, please feel free to contact us.

Wendy Lu

Laboratory Supervisor

Rojert G. Araghi

Laboratory Director

American Scientific Laboratories, LLC (ASL) accepts sample materials from clients for analysis with the assumption that all of the information provided to ASL verbally or in writing by our clients (and/or their agents), regarding samples being submitted to ASL, is complete and accurate. ASL accepts all samples subject to the following conditions:

1) ASL is not responsible for verifying any client-provided information regarding any samples submitted to the laboratory.
2) ASL is not responsible for any consequences resulting from any inaccuracies , omissions, or misrepresentations contained in client-provided information regarding samples submitted to the laboratory.

AMERICAN SCIENTIFIC LABORATORIES, LLC
Environmental Testing Services
2520 N. San Fernando Road, LA, CA 90065 Tel: (323) 223-9700 • Fax: (323) 223-9500

COC# **Nº 78433** GLOBAL ID _____ E REPORT: ☐ PDF ☐ EDF ☐ EDD ASL JOB# 1805045

CHAIN OF CUSTODY RECORD

Company: WOOD		Report To: MATT FRAYCHINEAUD	ANALYSIS REQUESTED
Address: 6001 RICKENBACKER	Project Name: MESQUIT ST.	Address: SAME	TPH-G,D,O; VOCs; METALS
LOS ANGELES CA 90040	Site Address: 670 MESQUIT ST.	Invoice To: WOOD	
Telephone: Fax: 323-887-5300	LOS ANGELES, CA	Address: SAME	
Special Instruction:	Project ID: 4953-18-0381		
E-mail: ~~RON~~ RON.LOPEZ@woodplc.com	Project Manager: MATT FRAYCHINEAUD	P.O.#:	

ITEM	LAB USE ONLY Lab ID	SAMPLE DESCRIPTION Sample ID	Date	Time	Container(s) #	Container(s) Type	Matrix	Preservation	Remarks
	1805045-01	COMP SV-2/3	5/7/18	9:00	1	GLASS JAR	SOIL	-	PLEASE
	1805045-02	COMP SV-7/8	5/7/18	10:~~30~~	1	"	SOIL	-	SEND
	1805045-03	COMP SV-6	5/7/18	10:00	1	"	SOIL	-	RESULTS
									BY
									12:00 PM

Collected By: RON LOPEZ	Date 5/7/18	Time 10:30	Relinquished By: RON LOPEZ	Date 5/7/18	Time 12:00
Relinquished By:	Date	Time	Received For Laboratory	Date 5/7/18	Time 12:00
Received By:	Date	Time	Condition of Sample:		

TAT ☐ Normal ☒ Rush 48 HRS

White - *Report*, **Yellow** - *Laboratory*, **Pink** - *Client*

Job# 1805045

ASL Sample Receipt Form

Client: Wood Environment & Infrastructure Solutions, Inc.

Date: 5.7.18

Sample Information:

Temperature: 5.4 °C ☐ Blank ☒ Sample

Custody Seal: ☐ Yes ☒ No ☐ Not Available

Received Within Holding Time: ☒ Yes ☐ No

Container:

Proper Containers and Sufficient Volume: ☒ Yes ☐ No

Soil: __☐ 4oz __☒ 8oz __☐ Sleeve __☐ VOA

Water: __☐500AG __☐1AG __☐125PB __☐250PB __☐500PB __☐VOA __☐Other _____

Air: __☐ Tedlar®

Sample Containers Intact: ☒ Yes ☐ No

Trip Blank ☐ Yes ☒ No

Chain-of-Custody (COC):

Received: ☒ Yes ☐ No

Samplers Name: ☒ Yes ☐ No

Container Labels match COC: ☒ Yes ☐ No

COC documents received complete: ☒ Yes ☐ No

Proper Preservation Noted: ☒ Yes ☐ No

Completed By: Janet Chin

AMERICAN SCIENTIFIC LABORATORIES, LLC
Environmental Testing Services
2520 N. San Fernando Road, LA CA 90065 Tel: (323) 223-9700 • Fax: (323) 223-9500

Wood Environment & Infrastructure Solutions, Inc.	Project: Mesquit St.	Work Order No: 1805045
6001 Rickenbacker Road	Project Number: 4953-18-0381	**Reported:**
Los Angeles CA, 90040	Project Manager: Matt Fraychineaud	05/09/2018 12:03

ANALYTICAL SUMMARY REPORT

Sample ID	Laboratory ID	Matrix	Date Sampled	Date Received
Comp SV-2/3	1805045-01	Solid	05/07/2018 09:00	05/07/2018 12:00
Comp SV-7/8	1805045-02	Solid	05/07/2018 10:30	05/07/2018 12:00
Comp SV-6	1805045-03	Solid	05/07/2018 10:00	05/07/2018 12:00

The results in this report apply to the samples analyzed in accordance with the chain of custody document. This analytical report must be reproduced in its entirety.

Wendy Lu, Laboratory Supervisor

American Scientific Laboratories, LLC
Environmental Testing Services
2520 N. San Fernando Road, LA CA 90065 Tel: (323) 223-9700 • Fax: (323) 223-9500

Wood Environment & Infrastructure Solutions, Inc.	Project: Mesquit St.	Work Order No: 1805045
6001 Rickenbacker Road	Project Number: 4953-18-0381	**Reported:**
Los Angeles CA, 90040	Project Manager: Matt Fraychineaud	05/09/2018 12:03

Analytical Results

Client Sample ID: Comp SV-2/3

Laboratory Sample ID: 1805045-01 (Solid)

Analyte	Result	Notes	PQL	Units	Dilution	Prep Method	Analyzed	Analyst	Method
Total Mercury (CVAA)				Batch ID:	BE80296		Prepared: 05/07/2018 13:20		
Mercury	**0.0821**		0.0500	mg/kg	1	7471A	05/08/2018 12:48	LVE	7471A
Total ICP Metals				Batch ID:	BE80295		Prepared: 05/07/2018 13:16		
Antimony	ND		0.500	mg/kg	1	3050B	05/08/2018 12:00	LVE	SW846 6010B
Arsenic	**0.558**		0.250	mg/kg	1	3050B	05/08/2018 12:00	LVE	SW846 6010B
Barium	**53.2**		0.500	mg/kg	1	3050B	05/08/2018 12:00	LVE	SW846 6010B
Beryllium	ND		0.500	mg/kg	1	3050B	05/08/2018 12:00	LVE	SW846 6010B
Cadmium	ND		0.500	mg/kg	1	3050B	05/08/2018 12:00	LVE	SW846 6010B
Chromium	**7.85**		0.500	mg/kg	1	3050B	05/08/2018 12:00	LVE	SW846 6010B
Cobalt	**2.74**		0.500	mg/kg	1	3050B	05/08/2018 12:00	LVE	SW846 6010B
Copper	**6.04**		0.500	mg/kg	1	3050B	05/08/2018 12:00	LVE	SW846 6010B
Lead	**9.69**		0.250	mg/kg	1	3050B	05/08/2018 12:00	LVE	SW846 6010B
Molybdenum	ND		0.500	mg/kg	1	3050B	05/08/2018 12:00	LVE	SW846 6010B
Nickel	**2.86**		0.500	mg/kg	1	3050B	05/08/2018 12:00	LVE	SW846 6010B
Selenium	ND		0.500	mg/kg	1	3050B	05/08/2018 12:00	LVE	SW846 6010B
Silver	ND		0.500	mg/kg	1	3050B	05/08/2018 12:00	LVE	SW846 6010B
Thallium	ND		0.500	mg/kg	1	3050B	05/08/2018 12:00	LVE	SW846 6010B
Vanadium	**12.0**		0.500	mg/kg	1	3050B	05/08/2018 12:00	LVE	SW846 6010B
Zinc	**27.3**		0.500	mg/kg	1	3050B	05/08/2018 12:00	LVE	SW846 6010B
Total Petroleum Hydrocarbons(TPH-g)				Batch ID:	BE80277		Prepared: 05/07/2018 12:30		
Gasoline Range Organics	ND		500	ug/kg	1	5030A	05/07/2018 13:10	JOI	8015B
Surrogate: Bromofluorobenzene			*84.5 %*		*70-120*	5030A	05/07/2018 13:10	JOI	*8015B*
Total Petroleum Hydrocarbons(TPH DROORO)				Batch ID:	BE80282		Prepared: 05/07/2018 12:30		
Diesel range organics	ND		10.0	mg/kg	1	3550B-US	05/07/2018 14:52	JOI	8015B
Oil Range Organics	ND		50.0	mg/kg	1	3550B-US	05/07/2018 14:52	JOI	8015B
Surrogate: Chlorobenzene			*98.5 %*		*70-120*	3550B-US	05/07/2018 14:52	JOI	*8015B*

The results in this report apply to the samples analyzed in accordance with the chain of custody document. This analytical report must be reproduced in its entirety.

Wendy Lu, Laboratory Supervisor

American Scientific Laboratories, LLC
Environmental Testing Services
2520 N. San Fernando Road, LA CA 90065 Tel: (323) 223-9700 • Fax: (323) 223-9500

Wood Environment & Infrastructure Solutions, Inc.	Project: Mesquit St.	Work Order No: 1805045
6001 Rickenbacker Road	Project Number: 4953-18-0381	**Reported:**
Los Angeles CA, 90040	Project Manager: Matt Fraychineaud	05/09/2018 12:03

Analytical Results

Client Sample ID: Comp SV-2/3

Laboratory Sample ID: 1805045-01 (Solid)

Analyte	Result	Notes	PQL	Units	Dilution	Prep Method	Analyzed	Analyst	Method
Volatile Organic Compounds				Batch ID:	BE80285		Prepared: 05/07/2018 12:30		
Acetone	ND		50.0	ug/kg	1	5030A	05/07/2018 13:38	JOI	8260B
Benzene	ND		2.00	ug/kg	1	5030A	05/07/2018 13:38	JOI	8260B
Bromobenzene	ND		10.0	ug/kg	1	5030A	05/07/2018 13:38	JOI	8260B
Bromochloromethane	ND		10.0	ug/kg	1	5030A	05/07/2018 13:38	JOI	8260B
Bromodichloromethane	ND		10.0	ug/kg	1	5030A	05/07/2018 13:38	JOI	8260B
Bromoform	ND		50.0	ug/kg	1	5030A	05/07/2018 13:38	JOI	8260B
Bromomethane	ND		30.0	ug/kg	1	5030A	05/07/2018 13:38	JOI	8260B
2-Butanone	ND		50.0	ug/kg	1	5030A	05/07/2018 13:38	JOI	8260B
n-Butylbenzene	ND		10.0	ug/kg	1	5030A	05/07/2018 13:38	JOI	8260B
sec-Butylbenzene	ND		10.0	ug/kg	1	5030A	05/07/2018 13:38	JOI	8260B
tert-Butylbenzene	ND		10.0	ug/kg	1	5030A	05/07/2018 13:38	JOI	8260B
Carbon disulfide	ND		10.0	ug/kg	1	5030A	05/07/2018 13:38	JOI	8260B
Carbon tetrachloride	ND		10.0	ug/kg	1	5030A	05/07/2018 13:38	JOI	8260B
Chlorobenzene	ND		10.0	ug/kg	1	5030A	05/07/2018 13:38	JOI	8260B
Chloroethane	ND		30.0	ug/kg	1	5030A	05/07/2018 13:38	JOI	8260B
2-Chloroethylvinyl Ether	ND		50.0	ug/kg	1	5030A	05/07/2018 13:38	JOI	8260B
Chloroform	ND		10.0	ug/kg	1	5030A	05/07/2018 13:38	JOI	8260B
Chloromethane	ND		30.0	ug/kg	1	5030A	05/07/2018 13:38	JOI	8260B
4-Chlorotoluene	ND		10.0	ug/kg	1	5030A	05/07/2018 13:38	JOI	8260B
2-Chlorotoluene	ND		10.0	ug/kg	1	5030A	05/07/2018 13:38	JOI	8260B
1,2-Dibromo-3-chloropropane	ND		50.0	ug/kg	1	5030A	05/07/2018 13:38	JOI	8260B
Dibromochloromethane	ND		10.0	ug/kg	1	5030A	05/07/2018 13:38	JOI	8260B
1,2-Dibromoethane	ND		10.0	ug/kg	1	5030A	05/07/2018 13:38	JOI	8260B
Dibromomethane	ND		10.0	ug/kg	1	5030A	05/07/2018 13:38	JOI	8260B
1,2-Dichlorobenzene	ND		10.0	ug/kg	1	5030A	05/07/2018 13:38	JOI	8260B
1,3-Dichlorobenzene	ND		10.0	ug/kg	1	5030A	05/07/2018 13:38	JOI	8260B
1,4-Dichlorobenzene	ND		10.0	ug/kg	1	5030A	05/07/2018 13:38	JOI	8260B
Dichlorodifluoromethane	ND		30.0	ug/kg	1	5030A	05/07/2018 13:38	JOI	8260B
1,1-Dichloroethane	ND		10.0	ug/kg	1	5030A	05/07/2018 13:38	JOI	8260B
1,2-Dichloroethane	ND		10.0	ug/kg	1	5030A	05/07/2018 13:38	JOI	8260B
1,1-Dichloroethene	ND		10.0	ug/kg	1	5030A	05/07/2018 13:38	JOI	8260B
cis-1,2-Dichloroethene	ND		10.0	ug/kg	1	5030A	05/07/2018 13:38	JOI	8260B
trans-1,2-Dichloroethene	ND		10.0	ug/kg	1	5030A	05/07/2018 13:38	JOI	8260B
1,1-Dichloropropene	ND		10.0	ug/kg	1	5030A	05/07/2018 13:38	JOI	8260B
1,2-Dichloropropane	ND		10.0	ug/kg	1	5030A	05/07/2018 13:38	JOI	8260B
1,3-Dichloropropane	ND		10.0	ug/kg	1	5030A	05/07/2018 13:38	JOI	8260B
2,2-Dichloropropane	ND		10.0	ug/kg	1	5030A	05/07/2018 13:38	JOI	8260B
cis-1,3-Dichloropropene	ND		10.0	ug/kg	1	5030A	05/07/2018 13:38	JOI	8260B
trans-1,3-Dichloropropene	ND		10.0	ug/kg	1	5030A	05/07/2018 13:38	JOI	8260B
Ethylbenzene	ND		2.00	ug/kg	1	5030A	05/07/2018 13:38	JOI	8260B

The results in this report apply to the samples analyzed in accordance with the chain of custody document. This analytical report must be reproduced in its entirety.

Wendy Lu, Laboratory Supervisor

American Scientific Laboratories, LLC
Environmental Testing Services
2520 N. San Fernando Road, LA CA 90065 Tel: (323) 223-9700 • Fax: (323) 223-9500

Wood Environment & Infrastructure Solutions, Inc.	Project: Mesquit St.	Work Order No: 1805045
6001 Rickenbacker Road	Project Number: 4953-18-0381	**Reported:**
Los Angeles CA, 90040	Project Manager: Matt Fraychineaud	05/09/2018 12:03

Analytical Results

Client Sample ID: Comp SV-2/3

Laboratory Sample ID: 1805045-01 (Solid)

Analyte	Result	Notes	PQL	Units	Dilution	Prep Method	Analyzed	Analyst	Method
Volatile Organic Compounds				Batch ID:	BE80285	Prepared:	05/07/2018 12:30		
Hexachlorobutadiene	ND		30.0	ug/kg	1	5030A	05/07/2018 13:38	JOI	8260B
2-Hexanone	ND		50.0	ug/kg	1	5030A	05/07/2018 13:38	JOI	8260B
Isopropylbenzene	ND		10.0	ug/kg	1	5030A	05/07/2018 13:38	JOI	8260B
p-Isopropyltoluene	ND		10.0	ug/kg	1	5030A	05/07/2018 13:38	JOI	8260B
Methyl tert-Butyl Ether (MTBE)	ND		5.00	ug/kg	1	5030A	05/07/2018 13:38	JOI	8260B
4-Methyl-2-pentanone (MIBK)	ND		50.0	ug/kg	1	5030A	05/07/2018 13:38	JOI	8260B
Methylene chloride	ND		50.0	ug/kg	1	5030A	05/07/2018 13:38	JOI	8260B
Naphthalene	ND		10.0	ug/kg	1	5030A	05/07/2018 13:38	JOI	8260B
n-Propylbenzene	ND		10.0	ug/kg	1	5030A	05/07/2018 13:38	JOI	8260B
Styrene	ND		10.0	ug/kg	1	5030A	05/07/2018 13:38	JOI	8260B
1,1,1,2-Tetrachloroethane	ND		10.0	ug/kg	1	5030A	05/07/2018 13:38	JOI	8260B
1,1,2,2-Tetrachloroethane	ND		10.0	ug/kg	1	5030A	05/07/2018 13:38	JOI	8260B
Tetrachloroethene	ND		10.0	ug/kg	1	5030A	05/07/2018 13:38	JOI	8260B
Toluene	ND		2.00	ug/kg	1	5030A	05/07/2018 13:38	JOI	8260B
1,2,3-Trichlorobenzene	ND		10.0	ug/kg	1	5030A	05/07/2018 13:38	JOI	8260B
1,2,4-Trichlorobenzene	ND		10.0	ug/kg	1	5030A	05/07/2018 13:38	JOI	8260B
1,1,1-Trichloroethane	ND		10.0	ug/kg	1	5030A	05/07/2018 13:38	JOI	8260B
1,1,2-Trichloroethane	ND		10.0	ug/kg	1	5030A	05/07/2018 13:38	JOI	8260B
Trichloroethene	ND		10.0	ug/kg	1	5030A	05/07/2018 13:38	JOI	8260B
Trichlorofluoromethane	ND		10.0	ug/kg	1	5030A	05/07/2018 13:38	JOI	8260B
1,2,3-Trichloropropane	ND		10.0	ug/kg	1	5030A	05/07/2018 13:38	JOI	8260B
1,2,4-Trimethylbenzene	ND		10.0	ug/kg	1	5030A	05/07/2018 13:38	JOI	8260B
1,3,5- Trimethylbenzene	ND		10.0	ug/kg	1	5030A	05/07/2018 13:38	JOI	8260B
Vinyl acetate	ND		50.0	ug/kg	1	5030A	05/07/2018 13:38	JOI	8260B
Vinyl chloride	ND		30.0	ug/kg	1	5030A	05/07/2018 13:38	JOI	8260B
m,p-Xylenes	ND		4.00	ug/kg	1	5030A	05/07/2018 13:38	JOI	8260B
o-Xylene	ND		2.00	ug/kg	1	5030A	05/07/2018 13:38	JOI	8260B
Surrogate: 4-Bromofluorobenzene			*98.0 %*		*70-120*	5030A	05/07/2018 13:38	JOI	*8260B*
Surrogate: Dibromofluoromethane			*80.6 %*		*70-120*	5030A	05/07/2018 13:38	JOI	*8260B*
Surrogate: Toluene-d8			*99.0 %*		*70-120*	5030A	05/07/2018 13:38	JOI	*8260B*

Analytical Results

Client Sample ID: Comp SV-7/8

Laboratory Sample ID: 1805045-02 (Solid)

Analyte	Result	Notes	PQL	Units	Dilution	Prep Method	Analyzed	Analyst	Method
Total Mercury (CVAA)				Batch ID:	BE80296	Prepared:	05/07/2018 13:20		
Mercury	**0.0972**		0.0500	mg/kg	1	7471A	05/08/2018 12:48	LVE	7471A

The results in this report apply to the samples analyzed in accordance with the chain of custody document. This analytical report must be reproduced in its entirety.

Wendy Lu, Laboratory Supervisor

American Scientific Laboratories, LLC
Environmental Testing Services
2520 N. San Fernando Road, LA CA 90065 Tel: (323) 223-9700 • Fax: (323) 223-9500

Wood Environment & Infrastructure Solutions, Inc.	Project: Mesquit St.	Work Order No: 1805045
6001 Rickenbacker Road	Project Number: 4953-18-0381	**Reported:**
Los Angeles CA, 90040	Project Manager: Matt Fraychineaud	05/09/2018 12:03

Analytical Results

Client Sample ID: Comp SV-7/8

Laboratory Sample ID: 1805045-02 (Solid)

Analyte	Result	Notes	PQL	Units	Dilution	Prep Method	Analyzed	Analyst	Method
Total ICP Metals				Batch ID:	BE80295		Prepared: 05/07/2018 13:16		
Antimony	ND		0.500	mg/kg	1	3050B	05/08/2018 12:00	LVE	SW846 6010B
Arsenic	**0.840**		0.250	mg/kg	1	3050B	05/08/2018 12:00	LVE	SW846 6010B
Barium	**53.3**		0.500	mg/kg	1	3050B	05/08/2018 12:00	LVE	SW846 6010B
Beryllium	ND		0.500	mg/kg	1	3050B	05/08/2018 12:00	LVE	SW846 6010B
Cadmium	ND		0.500	mg/kg	1	3050B	05/08/2018 12:00	LVE	SW846 6010B
Chromium	**8.55**		0.500	mg/kg	1	3050B	05/08/2018 12:00	LVE	SW846 6010B
Cobalt	**2.94**		0.500	mg/kg	1	3050B	05/08/2018 12:00	LVE	SW846 6010B
Copper	**6.09**		0.500	mg/kg	1	3050B	05/08/2018 12:00	LVE	SW846 6010B
Lead	**1.81**		0.250	mg/kg	1	3050B	05/08/2018 12:00	LVE	SW846 6010B
Molybdenum	ND		0.500	mg/kg	1	3050B	05/08/2018 12:00	LVE	SW846 6010B
Nickel	**3.20**		0.500	mg/kg	1	3050B	05/08/2018 12:00	LVE	SW846 6010B
Selenium	ND		0.500	mg/kg	1	3050B	05/08/2018 12:00	LVE	SW846 6010B
Silver	ND		0.500	mg/kg	1	3050B	05/08/2018 12:00	LVE	SW846 6010B
Thallium	ND		0.500	mg/kg	1	3050B	05/08/2018 12:00	LVE	SW846 6010B
Vanadium	**13.4**		0.500	mg/kg	1	3050B	05/08/2018 12:00	LVE	SW846 6010B
Zinc	**17.8**		0.500	mg/kg	1	3050B	05/08/2018 12:00	LVE	SW846 6010B
Total Petroleum Hydrocarbons(TPH-g)				Batch ID:	BE80277		Prepared: 05/07/2018 12:30		
Gasoline Range Organics	ND		500	ug/kg	1	5030A	05/07/2018 14:26	JOI	8015B
Surrogate: Bromofluorobenzene			*86.2 %*		*70-120*	5030A	05/07/2018 14:26	JOI	*8015B*
Total Petroleum Hydrocarbons(TPH DROORO)				Batch ID:	BE80282		Prepared: 05/07/2018 12:30		
Diesel range organics	ND		10.0	mg/kg	1	3550B-US	05/07/2018 15:35	JOI	8015B
Oil Range Organics	ND		50.0	mg/kg	1	3550B-US	05/07/2018 15:35	JOI	8015B
Surrogate: Chlorobenzene			*96.3 %*		*70-120*	3550B-US	05/07/2018 15:35	JOI	*8015B*

The results in this report apply to the samples analyzed in accordance with the chain of custody document. This analytical report must be reproduced in its entirety.

Wendy Lu, Laboratory Supervisor

American Scientific Laboratories, LLC
Environmental Testing Services
2520 N. San Fernando Road, LA CA 90065 Tel: (323) 223-9700 • Fax: (323) 223-9500

Wood Environment & Infrastructure Solutions, Inc.	Project: Mesquit St.	Work Order No: 1805045
6001 Rickenbacker Road	Project Number: 4953-18-0381	**Reported:**
Los Angeles CA, 90040	Project Manager: Matt Fraychineaud	05/09/2018 12:03

Analytical Results

Client Sample ID: Comp SV-7/8

Laboratory Sample ID: 1805045-02 (Solid)

Analyte	Result	Notes	PQL	Units	Dilution	Prep Method	Analyzed	Analyst	Method
Volatile Organic Compounds				Batch ID:	BE80285		Prepared: 05/07/2018 12:30		
Acetone	ND		50.0	ug/kg	1	5030A	05/07/2018 14:02	JOI	8260B
Benzene	ND		2.00	ug/kg	1	5030A	05/07/2018 14:02	JOI	8260B
Bromobenzene	ND		10.0	ug/kg	1	5030A	05/07/2018 14:02	JOI	8260B
Bromochloromethane	ND		10.0	ug/kg	1	5030A	05/07/2018 14:02	JOI	8260B
Bromodichloromethane	ND		10.0	ug/kg	1	5030A	05/07/2018 14:02	JOI	8260B
Bromoform	ND		50.0	ug/kg	1	5030A	05/07/2018 14:02	JOI	8260B
Bromomethane	ND		30.0	ug/kg	1	5030A	05/07/2018 14:02	JOI	8260B
2-Butanone	ND		50.0	ug/kg	1	5030A	05/07/2018 14:02	JOI	8260B
n-Butylbenzene	ND		10.0	ug/kg	1	5030A	05/07/2018 14:02	JOI	8260B
sec-Butylbenzene	ND		10.0	ug/kg	1	5030A	05/07/2018 14:02	JOI	8260B
tert-Butylbenzene	ND		10.0	ug/kg	1	5030A	05/07/2018 14:02	JOI	8260B
Carbon disulfide	ND		10.0	ug/kg	1	5030A	05/07/2018 14:02	JOI	8260B
Carbon tetrachloride	ND		10.0	ug/kg	1	5030A	05/07/2018 14:02	JOI	8260B
Chlorobenzene	ND		10.0	ug/kg	1	5030A	05/07/2018 14:02	JOI	8260B
Chloroethane	ND		30.0	ug/kg	1	5030A	05/07/2018 14:02	JOI	8260B
2-Chloroethylvinyl Ether	ND		50.0	ug/kg	1	5030A	05/07/2018 14:02	JOI	8260B
Chloroform	ND		10.0	ug/kg	1	5030A	05/07/2018 14:02	JOI	8260B
Chloromethane	ND		30.0	ug/kg	1	5030A	05/07/2018 14:02	JOI	8260B
4-Chlorotoluene	ND		10.0	ug/kg	1	5030A	05/07/2018 14:02	JOI	8260B
2-Chlorotoluene	ND		10.0	ug/kg	1	5030A	05/07/2018 14:02	JOI	8260B
1,2-Dibromo-3-chloropropane	ND		50.0	ug/kg	1	5030A	05/07/2018 14:02	JOI	8260B
Dibromochloromethane	ND		10.0	ug/kg	1	5030A	05/07/2018 14:02	JOI	8260B
1,2-Dibromoethane	ND		10.0	ug/kg	1	5030A	05/07/2018 14:02	JOI	8260B
Dibromomethane	ND		10.0	ug/kg	1	5030A	05/07/2018 14:02	JOI	8260B
1,2-Dichlorobenzene	ND		10.0	ug/kg	1	5030A	05/07/2018 14:02	JOI	8260B
1,3-Dichlorobenzene	ND		10.0	ug/kg	1	5030A	05/07/2018 14:02	JOI	8260B
1,4-Dichlorobenzene	ND		10.0	ug/kg	1	5030A	05/07/2018 14:02	JOI	8260B
Dichlorodifluoromethane	ND		30.0	ug/kg	1	5030A	05/07/2018 14:02	JOI	8260B
1,1-Dichloroethane	ND		10.0	ug/kg	1	5030A	05/07/2018 14:02	JOI	8260B
1,2-Dichloroethane	ND		10.0	ug/kg	1	5030A	05/07/2018 14:02	JOI	8260B
1,1-Dichloroethene	ND		10.0	ug/kg	1	5030A	05/07/2018 14:02	JOI	8260B
cis-1,2-Dichloroethene	ND		10.0	ug/kg	1	5030A	05/07/2018 14:02	JOI	8260B
trans-1,2-Dichloroethene	ND		10.0	ug/kg	1	5030A	05/07/2018 14:02	JOI	8260B
1,1-Dichloropropene	ND		10.0	ug/kg	1	5030A	05/07/2018 14:02	JOI	8260B
1,2-Dichloropropane	ND		10.0	ug/kg	1	5030A	05/07/2018 14:02	JOI	8260B
1,3-Dichloropropane	ND		10.0	ug/kg	1	5030A	05/07/2018 14:02	JOI	8260B
2,2-Dichloropropane	ND		10.0	ug/kg	1	5030A	05/07/2018 14:02	JOI	8260B
cis-1,3-Dichloropropene	ND		10.0	ug/kg	1	5030A	05/07/2018 14:02	JOI	8260B
trans-1,3-Dichloropropene	ND		10.0	ug/kg	1	5030A	05/07/2018 14:02	JOI	8260B
Ethylbenzene	ND		2.00	ug/kg	1	5030A	05/07/2018 14:02	JOI	8260B

The results in this report apply to the samples analyzed in accordance with the chain of custody document. This analytical report must be reproduced in its entirety.

Wendy Lu, Laboratory Supervisor

American Scientific Laboratories, LLC
Environmental Testing Services
2520 N. San Fernando Road, LA CA 90065 Tel: (323) 223-9700 • Fax: (323) 223-9500

Wood Environment & Infrastructure Solutions, Inc.	Project: Mesquit St.	Work Order No: 1805045
6001 Rickenbacker Road	Project Number: 4953-18-0381	**Reported:**
Los Angeles CA, 90040	Project Manager: Matt Fraychineaud	05/09/2018 12:03

Analytical Results

Client Sample ID: Comp SV-7/8

Laboratory Sample ID: 1805045-02 (Solid)

Analyte	Result	Notes	PQL	Units	Dilution	Prep Method	Analyzed	Analyst	Method
Volatile Organic Compounds				Batch ID:	BE80285		Prepared: 05/07/2018 12:30		
Hexachlorobutadiene	ND		30.0	ug/kg	1	5030A	05/07/2018 14:02	JOI	8260B
2-Hexanone	ND		50.0	ug/kg	1	5030A	05/07/2018 14:02	JOI	8260B
Isopropylbenzene	ND		10.0	ug/kg	1	5030A	05/07/2018 14:02	JOI	8260B
p-Isopropyltoluene	ND		10.0	ug/kg	1	5030A	05/07/2018 14:02	JOI	8260B
Methyl tert-Butyl Ether (MTBE)	ND		5.00	ug/kg	1	5030A	05/07/2018 14:02	JOI	8260B
4-Methyl-2-pentanone (MIBK)	ND		50.0	ug/kg	1	5030A	05/07/2018 14:02	JOI	8260B
Methylene chloride	ND		50.0	ug/kg	1	5030A	05/07/2018 14:02	JOI	8260B
Naphthalene	ND		10.0	ug/kg	1	5030A	05/07/2018 14:02	JOI	8260B
n-Propylbenzene	ND		10.0	ug/kg	1	5030A	05/07/2018 14:02	JOI	8260B
Styrene	ND		10.0	ug/kg	1	5030A	05/07/2018 14:02	JOI	8260B
1,1,1,2-Tetrachloroethane	ND		10.0	ug/kg	1	5030A	05/07/2018 14:02	JOI	8260B
1,1,2,2-Tetrachloroethane	ND		10.0	ug/kg	1	5030A	05/07/2018 14:02	JOI	8260B
Tetrachloroethene	ND		10.0	ug/kg	1	5030A	05/07/2018 14:02	JOI	8260B
Toluene	ND		2.00	ug/kg	1	5030A	05/07/2018 14:02	JOI	8260B
1,2,3-Trichlorobenzene	ND		10.0	ug/kg	1	5030A	05/07/2018 14:02	JOI	8260B
1,2,4-Trichlorobenzene	ND		10.0	ug/kg	1	5030A	05/07/2018 14:02	JOI	8260B
1,1,1-Trichloroethane	ND		10.0	ug/kg	1	5030A	05/07/2018 14:02	JOI	8260B
1,1,2-Trichloroethane	ND		10.0	ug/kg	1	5030A	05/07/2018 14:02	JOI	8260B
Trichloroethene	ND		10.0	ug/kg	1	5030A	05/07/2018 14:02	JOI	8260B
Trichlorofluoromethane	ND		10.0	ug/kg	1	5030A	05/07/2018 14:02	JOI	8260B
1,2,3-Trichloropropane	ND		10.0	ug/kg	1	5030A	05/07/2018 14:02	JOI	8260B
1,2,4-Trimethylbenzene	ND		10.0	ug/kg	1	5030A	05/07/2018 14:02	JOI	8260B
1,3,5- Trimethylbenzene	ND		10.0	ug/kg	1	5030A	05/07/2018 14:02	JOI	8260B
Vinyl acetate	ND		50.0	ug/kg	1	5030A	05/07/2018 14:02	JOI	8260B
Vinyl chloride	ND		30.0	ug/kg	1	5030A	05/07/2018 14:02	JOI	8260B
m,p-Xylenes	ND		4.00	ug/kg	1	5030A	05/07/2018 14:02	JOI	8260B
o-Xylene	ND		2.00	ug/kg	1	5030A	05/07/2018 14:02	JOI	8260B
Surrogate: 4-Bromofluorobenzene			*98.2 %*		*70-120*	5030A	05/07/2018 14:02	JOI	*8260B*
Surrogate: Dibromofluoromethane			*84.4 %*		*70-120*	5030A	05/07/2018 14:02	JOI	*8260B*
Surrogate: Toluene-d8			*99.7 %*		*70-120*	5030A	05/07/2018 14:02	JOI	*8260B*

Analytical Results

Client Sample ID: Comp SV-6

Laboratory Sample ID: 1805045-03 (Solid)

Analyte	Result	Notes	PQL	Units	Dilution	Prep Method	Analyzed	Analyst	Method
Total Mercury (CVAA)				Batch ID:	BE80296		Prepared: 05/07/2018 13:20		
Mercury	ND		0.0500	mg/kg	1	7471A	05/08/2018 12:48	LVE	7471A

The results in this report apply to the samples analyzed in accordance with the chain of custody document. This analytical report must be reproduced in its entirety.

Wendy Lu, Laboratory Supervisor

American Scientific Laboratories, LLC
Environmental Testing Services
2520 N. San Fernando Road, LA CA 90065 Tel: (323) 223-9700 • Fax: (323) 223-9500

Wood Environment & Infrastructure Solutions, Inc.	Project: Mesquit St.	Work Order No: 1805045
6001 Rickenbacker Road	Project Number: 4953-18-0381	**Reported:**
Los Angeles CA, 90040	Project Manager: Matt Fraychineaud	05/09/2018 12:03

Analytical Results

Client Sample ID: Comp SV-6

Laboratory Sample ID: 1805045-03 (Solid)

Analyte	Result	Notes	PQL	Units	Dilution	Prep Method	Analyzed	Analyst	Method
Total ICP Metals				Batch ID:	BE80295		Prepared: 05/07/2018 13:16		
Antimony	ND		0.500	mg/kg	1	3050B	05/08/2018 12:00	LVE	SW846 6010B
Arsenic	**0.553**		0.250	mg/kg	1	3050B	05/08/2018 12:00	LVE	SW846 6010B
Barium	**27.7**		0.500	mg/kg	1	3050B	05/08/2018 12:00	LVE	SW846 6010B
Beryllium	ND		0.500	mg/kg	1	3050B	05/08/2018 12:00	LVE	SW846 6010B
Cadmium	ND		0.500	mg/kg	1	3050B	05/08/2018 12:00	LVE	SW846 6010B
Chromium	**6.14**		0.500	mg/kg	1	3050B	05/08/2018 12:00	LVE	SW846 6010B
Cobalt	**2.29**		0.500	mg/kg	1	3050B	05/08/2018 12:00	LVE	SW846 6010B
Copper	**4.43**		0.500	mg/kg	1	3050B	05/08/2018 12:00	LVE	SW846 6010B
Lead	**0.899**		0.250	mg/kg	1	3050B	05/08/2018 12:00	LVE	SW846 6010B
Molybdenum	ND		0.500	mg/kg	1	3050B	05/08/2018 12:00	LVE	SW846 6010B
Nickel	**2.36**		0.500	mg/kg	1	3050B	05/08/2018 12:00	LVE	SW846 6010B
Selenium	ND		0.500	mg/kg	1	3050B	05/08/2018 12:00	LVE	SW846 6010B
Silver	ND		0.500	mg/kg	1	3050B	05/08/2018 12:00	LVE	SW846 6010B
Thallium	ND		0.500	mg/kg	1	3050B	05/08/2018 12:00	LVE	SW846 6010B
Vanadium	**13.2**		0.500	mg/kg	1	3050B	05/08/2018 12:00	LVE	SW846 6010B
Zinc	**14.6**		0.500	mg/kg	1	3050B	05/08/2018 12:00	LVE	SW846 6010B
Total Petroleum Hydrocarbons(TPH-g)				Batch ID:	BE80277		Prepared: 05/07/2018 12:30		
Gasoline Range Organics	ND		500	ug/kg	1	5030A	05/07/2018 14:01	JOI	8015B
Surrogate: Bromofluorobenzene			*83.2 %*		*70-120*	5030A	05/07/2018 14:01	JOI	*8015B*
Total Petroleum Hydrocarbons(TPH DROORO)				Batch ID:	BE80282		Prepared: 05/07/2018 12:30		
Diesel range organics	ND		10.0	mg/kg	1	3550B-US	05/07/2018 16:17	JOI	8015B
Oil Range Organics	ND		50.0	mg/kg	1	3550B-US	05/07/2018 16:17	JOI	8015B
Surrogate: Chlorobenzene			*98.2 %*		*70-120*	3550B-US	05/07/2018 16:17	JOI	*8015B*

The results in this report apply to the samples analyzed in accordance with the chain of custody document. This analytical report must be reproduced in its entirety.

Wendy Lu, Laboratory Supervisor

American Scientific Laboratories, LLC
Environmental Testing Services
2520 N. San Fernando Road, LA CA 90065 Tel: (323) 223-9700 • Fax: (323) 223-9500

Wood Environment & Infrastructure Solutions, Inc.	Project: Mesquit St.	Work Order No: 1805045
6001 Rickenbacker Road	Project Number: 4953-18-0381	**Reported:**
Los Angeles CA, 90040	Project Manager: Matt Fraychineaud	05/09/2018 12:03

Analytical Results

Client Sample ID: Comp SV-6

Laboratory Sample ID: 1805045-03 (Solid)

Analyte	Result	Notes	PQL	Units	Dilution	Prep Method	Analyzed	Analyst	Method
Volatile Organic Compounds				Batch ID:	BE80285		Prepared: 05/07/2018 12:30		
Acetone	ND		50.0	ug/kg	1	5030A	05/07/2018 14:26	JOI	8260B
Benzene	ND		2.00	ug/kg	1	5030A	05/07/2018 14:26	JOI	8260B
Bromobenzene	ND		10.0	ug/kg	1	5030A	05/07/2018 14:26	JOI	8260B
Bromochloromethane	ND		10.0	ug/kg	1	5030A	05/07/2018 14:26	JOI	8260B
Bromodichloromethane	ND		10.0	ug/kg	1	5030A	05/07/2018 14:26	JOI	8260B
Bromoform	ND		50.0	ug/kg	1	5030A	05/07/2018 14:26	JOI	8260B
Bromomethane	ND		30.0	ug/kg	1	5030A	05/07/2018 14:26	JOI	8260B
2-Butanone	ND		50.0	ug/kg	1	5030A	05/07/2018 14:26	JOI	8260B
n-Butylbenzene	ND		10.0	ug/kg	1	5030A	05/07/2018 14:26	JOI	8260B
sec-Butylbenzene	ND		10.0	ug/kg	1	5030A	05/07/2018 14:26	JOI	8260B
tert-Butylbenzene	ND		10.0	ug/kg	1	5030A	05/07/2018 14:26	JOI	8260B
Carbon disulfide	ND		10.0	ug/kg	1	5030A	05/07/2018 14:26	JOI	8260B
Carbon tetrachloride	ND		10.0	ug/kg	1	5030A	05/07/2018 14:26	JOI	8260B
Chlorobenzene	ND		10.0	ug/kg	1	5030A	05/07/2018 14:26	JOI	8260B
Chloroethane	ND		30.0	ug/kg	1	5030A	05/07/2018 14:26	JOI	8260B
2-Chloroethylvinyl Ether	ND		50.0	ug/kg	1	5030A	05/07/2018 14:26	JOI	8260B
Chloroform	ND		10.0	ug/kg	1	5030A	05/07/2018 14:26	JOI	8260B
Chloromethane	ND		30.0	ug/kg	1	5030A	05/07/2018 14:26	JOI	8260B
4-Chlorotoluene	ND		10.0	ug/kg	1	5030A	05/07/2018 14:26	JOI	8260B
2-Chlorotoluene	ND		10.0	ug/kg	1	5030A	05/07/2018 14:26	JOI	8260B
1,2-Dibromo-3-chloropropane	ND		50.0	ug/kg	1	5030A	05/07/2018 14:26	JOI	8260B
Dibromochloromethane	ND		10.0	ug/kg	1	5030A	05/07/2018 14:26	JOI	8260B
1,2-Dibromoethane	ND		10.0	ug/kg	1	5030A	05/07/2018 14:26	JOI	8260B
Dibromomethane	ND		10.0	ug/kg	1	5030A	05/07/2018 14:26	JOI	8260B
1,2-Dichlorobenzene	ND		10.0	ug/kg	1	5030A	05/07/2018 14:26	JOI	8260B
1,3-Dichlorobenzene	ND		10.0	ug/kg	1	5030A	05/07/2018 14:26	JOI	8260B
1,4-Dichlorobenzene	ND		10.0	ug/kg	1	5030A	05/07/2018 14:26	JOI	8260B
Dichlorodifluoromethane	ND		30.0	ug/kg	1	5030A	05/07/2018 14:26	JOI	8260B
1,1-Dichloroethane	ND		10.0	ug/kg	1	5030A	05/07/2018 14:26	JOI	8260B
1,2-Dichloroethane	ND		10.0	ug/kg	1	5030A	05/07/2018 14:26	JOI	8260B
1,1-Dichloroethene	ND		10.0	ug/kg	1	5030A	05/07/2018 14:26	JOI	8260B
cis-1,2-Dichloroethene	ND		10.0	ug/kg	1	5030A	05/07/2018 14:26	JOI	8260B
trans-1,2-Dichloroethene	ND		10.0	ug/kg	1	5030A	05/07/2018 14:26	JOI	8260B
1,1-Dichloropropene	ND		10.0	ug/kg	1	5030A	05/07/2018 14:26	JOI	8260B
1,2-Dichloropropane	ND		10.0	ug/kg	1	5030A	05/07/2018 14:26	JOI	8260B
1,3-Dichloropropane	ND		10.0	ug/kg	1	5030A	05/07/2018 14:26	JOI	8260B
2,2-Dichloropropane	ND		10.0	ug/kg	1	5030A	05/07/2018 14:26	JOI	8260B
cis-1,3-Dichloropropene	ND		10.0	ug/kg	1	5030A	05/07/2018 14:26	JOI	8260B
trans-1,3-Dichloropropene	ND		10.0	ug/kg	1	5030A	05/07/2018 14:26	JOI	8260B
Ethylbenzene	ND		2.00	ug/kg	1	5030A	05/07/2018 14:26	JOI	8260B

The results in this report apply to the samples analyzed in accordance with the chain of custody document. This analytical report must be reproduced in its entirety.

Wendy Lu, Laboratory Supervisor

American Scientific Laboratories, LLC
Environmental Testing Services
2520 N. San Fernando Road, LA CA 90065 Tel: (323) 223-9700 • Fax: (323) 223-9500

Wood Environment & Infrastructure Solutions, Inc.	Project: Mesquit St.	Work Order No: 1805045
6001 Rickenbacker Road	Project Number: 4953-18-0381	**Reported:**
Los Angeles CA, 90040	Project Manager: Matt Fraychineaud	05/09/2018 12:03

Analytical Results

Client Sample ID: Comp SV-6

Laboratory Sample ID: 1805045-03 (Solid)

Analyte	Result	Notes	PQL	Units	Dilution	Prep Method	Analyzed	Analyst	Method
Volatile Organic Compounds				Batch ID:	BE80285	Prepared:	05/07/2018 12:30		
Hexachlorobutadiene	ND		30.0	ug/kg	1	5030A	05/07/2018 14:26	JOI	8260B
2-Hexanone	ND		50.0	ug/kg	1	5030A	05/07/2018 14:26	JOI	8260B
Isopropylbenzene	ND		10.0	ug/kg	1	5030A	05/07/2018 14:26	JOI	8260B
p-Isopropyltoluene	ND		10.0	ug/kg	1	5030A	05/07/2018 14:26	JOI	8260B
Methyl tert-Butyl Ether (MTBE)	ND		5.00	ug/kg	1	5030A	05/07/2018 14:26	JOI	8260B
4-Methyl-2-pentanone (MIBK)	ND		50.0	ug/kg	1	5030A	05/07/2018 14:26	JOI	8260B
Methylene chloride	ND		50.0	ug/kg	1	5030A	05/07/2018 14:26	JOI	8260B
Naphthalene	ND		10.0	ug/kg	1	5030A	05/07/2018 14:26	JOI	8260B
n-Propylbenzene	ND		10.0	ug/kg	1	5030A	05/07/2018 14:26	JOI	8260B
Styrene	ND		10.0	ug/kg	1	5030A	05/07/2018 14:26	JOI	8260B
1,1,1,2-Tetrachloroethane	ND		10.0	ug/kg	1	5030A	05/07/2018 14:26	JOI	8260B
1,1,2,2-Tetrachloroethane	ND		10.0	ug/kg	1	5030A	05/07/2018 14:26	JOI	8260B
Tetrachloroethene	ND		10.0	ug/kg	1	5030A	05/07/2018 14:26	JOI	8260B
Toluene	ND		2.00	ug/kg	1	5030A	05/07/2018 14:26	JOI	8260B
1,2,3-Trichlorobenzene	ND		10.0	ug/kg	1	5030A	05/07/2018 14:26	JOI	8260B
1,2,4-Trichlorobenzene	ND		10.0	ug/kg	1	5030A	05/07/2018 14:26	JOI	8260B
1,1,1-Trichloroethane	ND		10.0	ug/kg	1	5030A	05/07/2018 14:26	JOI	8260B
1,1,2-Trichloroethane	ND		10.0	ug/kg	1	5030A	05/07/2018 14:26	JOI	8260B
Trichloroethene	ND		10.0	ug/kg	1	5030A	05/07/2018 14:26	JOI	8260B
Trichlorofluoromethane	ND		10.0	ug/kg	1	5030A	05/07/2018 14:26	JOI	8260B
1,2,3-Trichloropropane	ND		10.0	ug/kg	1	5030A	05/07/2018 14:26	JOI	8260B
1,2,4-Trimethylbenzene	ND		10.0	ug/kg	1	5030A	05/07/2018 14:26	JOI	8260B
1,3,5- Trimethylbenzene	ND		10.0	ug/kg	1	5030A	05/07/2018 14:26	JOI	8260B
Vinyl acetate	ND		50.0	ug/kg	1	5030A	05/07/2018 14:26	JOI	8260B
Vinyl chloride	ND		30.0	ug/kg	1	5030A	05/07/2018 14:26	JOI	8260B
m,p-Xylenes	ND		4.00	ug/kg	1	5030A	05/07/2018 14:26	JOI	8260B
o-Xylene	ND		2.00	ug/kg	1	5030A	05/07/2018 14:26	JOI	8260B
Surrogate: 4-Bromofluorobenzene			*95.5 %*		*70-120*	5030A	05/07/2018 14:26	JOI	*8260B*
Surrogate: Dibromofluoromethane		*S-04*	*61.3 %*		*70-120*	5030A	05/07/2018 14:26	JOI	*8260B*
Surrogate: Toluene-d8			*100 %*		*70-120*	5030A	05/07/2018 14:26	JOI	*8260B*

The results in this report apply to the samples analyzed in accordance with the chain of custody document. This analytical report must be reproduced in its entirety.

Wendy Lu, Laboratory Supervisor

American Scientific Laboratories, LLC
Environmental Testing Services
2520 N. San Fernando Road, LA CA 90065 Tel: (323) 223-9700 • Fax: (323) 223-9500

Wood Environment & Infrastructure Solutions, Inc.	Project: Mesquit St.	Work Order No: 1805045
6001 Rickenbacker Road	Project Number: 4953-18-0381	**Reported:**
Los Angeles CA, 90040	Project Manager: Matt Fraychineaud	05/09/2018 12:03

Total Mercury (CVAA) - Quality Control Report

Analyte	Result	PQL	Units	Spike Level	Source Result	%REC	%REC Limits	RPD	RPD Limit	Notes
Batch BE80296 - 7471A - 7471A										
Blank (BE80296-BLK1)				Prepared: 05/07/201 Analyzed: 05/08/201						
Mercury	ND	0.0500	mg/kg							
LCS (BE80296-BS1)				Prepared: 05/07/201 Analyzed: 05/08/201						
Mercury	104	50.0	mg/kg	100		104	80-120			

The results in this report apply to the samples analyzed in accordance with the chain of custody document. This analytical report must be reproduced in its entirety.

Wendy Lu, Laboratory Supervisor

American Scientific Laboratories, LLC
Environmental Testing Services
2520 N. San Fernando Road, LA CA 90065 Tel: (323) 223-9700 • Fax: (323) 223-9500

Wood Environment & Infrastructure Solutions, Inc.	Project: Mesquit St.	Work Order No: 1805045
6001 Rickenbacker Road	Project Number: 4953-18-0381	**Reported:**
Los Angeles CA, 90040	Project Manager: Matt Fraychineaud	05/09/2018 12:03

Total ICP Metals - Quality Control Report

Analyte	Result	PQL	Units	Spike Level	Source Result	%REC	%REC Limits	RPD	RPD Limit	Notes
Batch BE80295 - 3050B - SW846 6010B										
Blank (BE80295-BLK1)				Prepared: 05/07/201 Analyzed: 05/08/201						
Antimony	ND	0.500	mg/kg							
Arsenic	ND	0.250	"							
Barium	ND	0.500	"							
Beryllium	ND	0.500	"							
Cadmium	ND	0.500	"							
Chromium	ND	0.500	"							
Cobalt	ND	0.500	"							
Copper	ND	0.500	"							
Lead	ND	0.250	"							
Molybdenum	ND	0.500	"							
Nickel	ND	0.500	"							
Selenium	ND	0.500	"							
Silver	ND	0.500	"							
Thallium	ND	0.500	"							
Vanadium	ND	0.500	"							
Zinc	ND	0.500	"							
LCS (BE80295-BS1)				Prepared: 05/07/201 Analyzed: 05/08/201						
Antimony	95.9	1.00	mg/kg	100		95.9	80-120			
Arsenic	95.9	0.500	"	100		95.9	80-120			
Barium	95.4	1.00	"	100		95.4	80-120			
Beryllium	105	1.00	"	100		105	80-120			
Cadmium	95.7	1.00	"	100		95.7	80-120			
Chromium	97.0	1.00	"	100		97.0	80-120			
Cobalt	94.7	1.00	"	100		94.7	80-120			
Copper	101	1.00	"	100		101	80-120			
Lead	94.4	0.500	"	100		94.4	80-120			
Molybdenum	93.3	1.00	"	100		93.3	80-120			
Nickel	96.0	1.00	"	100		96.0	80-120			
Selenium	95.1	1.00	"	100		95.1	80-120			
Silver	118	1.00	"	100		118	80-120			
Thallium	95.8	1.00	"	100		95.8	80-120			
Vanadium	97.9	1.00	"	100		97.9	80-120			
Zinc	99.2	1.00	"	100		99.2	80-120			

The results in this report apply to the samples analyzed in accordance with the chain of custody document. This analytical report must be reproduced in its entirety.

Wendy Lu, Laboratory Supervisor

American Scientific Laboratories, LLC
Environmental Testing Services
2520 N. San Fernando Road, LA CA 90065 Tel: (323) 223-9700 • Fax: (323) 223-9500

Wood Environment & Infrastructure Solutions, Inc.	Project: Mesquit St.	Work Order No: 1805045
6001 Rickenbacker Road	Project Number: 4953-18-0381	**Reported:**
Los Angeles CA, 90040	Project Manager: Matt Fraychineaud	05/09/2018 12:03

Total Petroleum Hydrocarbons(TPH-g) - Quality Control Report

Analyte	Result	PQL	Units	Spike Level	Source Result	%REC	%REC Limits	RPD	RPD Limit	Notes
Batch BE80277 - 5030A - 8015B										
Blank (BE80277-BLK1)				Prepared & Analyzed: 05/07/201						
Gasoline Range Organics	ND	500	ug/kg							
Surrogate: Bromofluorobenzene	*8.13*		*"*	*10.0*		*81.3*	*70-120*			
Matrix Spike (BE80277-MS1)	**Source: 1805045-01**			Prepared & Analyzed: 05/07/201						
Benzene	8.86		ug/kg	10.0	0.00	88.6	75-120			
Toluene	8.93		"	10.0	0.00	89.3	75-120			
Surrogate: Bromofluorobenzene	*10.0*		*"*	*10.0*		*100*	*70-120*			
Matrix Spike Dup (BE80277-MSD1)	**Source: 1805045-01**			Prepared & Analyzed: 05/07/201						
Benzene	8.14		ug/kg	10.0	0.00	81.4	75-120	8.52	15	
Toluene	8.58		"	10.0	0.00	85.8	75-120	3.95	15	
Surrogate: Bromofluorobenzene	*9.54*		*"*	*10.0*		*95.4*	*70-120*			

The results in this report apply to the samples analyzed in accordance with the chain of custody document. This analytical report must be reproduced in its entirety.

Wendy Lu, Laboratory Supervisor

American Scientific Laboratories, LLC
Environmental Testing Services
2520 N. San Fernando Road, LA CA 90065 Tel: (323) 223-9700 • Fax: (323) 223-9500

Wood Environment & Infrastructure Solutions, Inc.	Project: Mesquit St.	Work Order No: 1805045
6001 Rickenbacker Road	Project Number: 4953-18-0381	**Reported:**
Los Angeles CA, 90040	Project Manager: Matt Fraychineaud	05/09/2018 12:03

Total Petroleum Hydrocarbons(TPH DROORO) - Quality Control Report

Analyte	Result	PQL	Units	Spike Level	Source Result	%REC	%REC Limits	RPD	RPD Limit	Notes
Batch BE80282 - 3550B-US - 8015B										
Blank (BE80282-BLK1)				Prepared & Analyzed: 05/07/201						
Diesel range organics	ND	10.0	mg/kg							
Oil Range Organics	ND	50.0	"							
Surrogate: Chlorobenzene	*95.6*		*"*	*100*		*95.6*	*70-120*			
Matrix Spike (BE80282-MS1)	**Source: 1805045-01**			Prepared & Analyzed: 05/07/201						
Diesel range organics	522		mg/kg	500	0.00	104	75-120			
Surrogate: Chlorobenzene	*95.7*		*"*	*100*		*95.7*	*70-120*			
Matrix Spike Dup (BE80282-MSD1)	**Source: 1805045-01**			Prepared & Analyzed: 05/07/201						
Diesel range organics	522		mg/kg	500	0.00	104	75-120	0.00690	15	
Surrogate: Chlorobenzene	*95.7*		*"*	*100*		*95.7*	*70-120*			

The results in this report apply to the samples analyzed in accordance with the chain of custody document. This analytical report must be reproduced in its entirety.

Wendy Lu, Laboratory Supervisor

American Scientific Laboratories, LLC
Environmental Testing Services
2520 N. San Fernando Road, LA CA 90065 Tel: (323) 223-9700 • Fax: (323) 223-9500

Wood Environment & Infrastructure Solutions, Inc.	Project: Mesquit St.	Work Order No: 1805045
6001 Rickenbacker Road	Project Number: 4953-18-0381	**Reported:**
Los Angeles CA, 90040	Project Manager: Matt Fraychineaud	05/09/2018 12:03

Volatile Organic Compounds - Quality Control Report

Analyte	Result	PQL	Units	Spike Level	Source Result	%REC	%REC Limits	RPD	RPD Limit	Notes
Batch BE80285 - 5030A - 8260B										
Blank (BE80285-BLK1)				Prepared & Analyzed: 05/07/201						
Acetone	ND	50.0	ug/kg							
Benzene	ND	2.00	"							
Bromobenzene	ND	10.0	"							
Bromochloromethane	ND	10.0	"							
Bromodichloromethane	ND	10.0	"							
Bromoform	ND	50.0	"							
Bromomethane	ND	30.0	"							
2-Butanone	ND	50.0	"							
n-Butylbenzene	ND	10.0	"							
sec-Butylbenzene	ND	10.0	"							
tert-Butylbenzene	ND	10.0	"							
Carbon disulfide	ND	10.0	"							
Carbon tetrachloride	ND	10.0	"							
Chlorobenzene	ND	10.0	"							
Chloroethane	ND	30.0	"							
2-Chloroethylvinyl Ether	ND	50.0	"							
Chloroform	ND	10.0	"							
Chloromethane	ND	30.0	"							
4-Chlorotoluene	ND	10.0	"							
2-Chlorotoluene	ND	10.0	"							
1,2-Dibromo-3-chloropropane	ND	50.0	"							
Dibromochloromethane	ND	10.0	"							
1,2-Dibromoethane	ND	10.0	"							
Dibromomethane	ND	10.0	"							
1,2-Dichlorobenzene	ND	10.0	"							
1,3-Dichlorobenzene	ND	10.0	"							
1,4-Dichlorobenzene	ND	10.0	"							
Dichlorodifluoromethane	ND	30.0	"							
1,1-Dichloroethane	ND	10.0	"							
1,2-Dichloroethane	ND	10.0	"							
1,1-Dichloroethene	ND	10.0	"							
cis-1,2-Dichloroethene	ND	10.0	"							
trans-1,2-Dichloroethene	ND	10.0	"							
1,1-Dichloropropene	ND	10.0	"							
1,2-Dichloropropane	ND	10.0	"							
1,3-Dichloropropane	ND	10.0	"							
2,2-Dichloropropane	ND	10.0	"							
cis-1,3-Dichloropropene	ND	10.0	"							
trans-1,3-Dichloropropene	ND	10.0	"							
Ethylbenzene	ND	2.00	"							
Hexachlorobutadiene	ND	30.0	"							

The results in this report apply to the samples analyzed in accordance with the chain of custody document. This analytical report must be reproduced in its entirety.

Wendy Lu, Laboratory Supervisor

American Scientific Laboratories, LLC
Environmental Testing Services
2520 N. San Fernando Road, LA CA 90065 Tel: (323) 223-9700 • Fax: (323) 223-9500

Wood Environment & Infrastructure Solutions, Inc.	Project: Mesquit St.	Work Order No: 1805045
6001 Rickenbacker Road	Project Number: 4953-18-0381	**Reported:**
Los Angeles CA, 90040	Project Manager: Matt Fraychineaud	05/09/2018 12:03

Volatile Organic Compounds - Quality Control Report

Analyte	Result	PQL	Units	Spike Level	Source Result	%REC	%REC Limits	RPD	RPD Limit	Notes
Batch BE80285 - 5030A - 8260B										
Blank (BE80285-BLK1)				Prepared & Analyzed: 05/07/201						
2-Hexanone	ND	50.0	ug/kg							
Isopropylbenzene	ND	10.0	"							
p-Isopropyltoluene	ND	10.0	"							
Methyl tert-Butyl Ether (MTBE)	ND	5.00	"							
4-Methyl-2-pentanone (MIBK)	ND	50.0	"							
Methylene chloride	ND	50.0	"							
Naphthalene	ND	10.0	"							
n-Propylbenzene	ND	10.0	"							
Styrene	ND	10.0	"							
1,1,1,2-Tetrachloroethane	ND	10.0	"							
1,1,2,2-Tetrachloroethane	ND	10.0	"							
Tetrachloroethene	ND	10.0	"							
Toluene	ND	2.00	"							
1,2,3-Trichlorobenzene	ND	10.0	"							
1,2,4-Trichlorobenzene	ND	10.0	"							
1,1,1-Trichloroethane	ND	10.0	"							
1,1,2-Trichloroethane	ND	10.0	"							
Trichloroethene	ND	10.0	"							
Trichlorofluoromethane	ND	10.0	"							
1,2,3-Trichloropropane	ND	10.0	"							
1,2,4-Trimethylbenzene	ND	10.0	"							
1,3,5- Trimethylbenzene	ND	10.0	"							
Vinyl acetate	ND	50.0	"							
Vinyl chloride	ND	30.0	"							
m,p-Xylenes	ND	4.00	"							
o-Xylene	ND	2.00	"							
Surrogate: 4-Bromofluorobenzene	*46.1*		*"*	*50.0*		*92.1*	*70-120*			
Surrogate: Dibromofluoromethane	*46.3*		*"*	*50.0*		*92.7*	*70-120*			
Surrogate: Toluene-d8	*50.9*		*"*	*50.0*		*102*	*70-120*			

The results in this report apply to the samples analyzed in accordance with the chain of custody document. This analytical report must be reproduced in its entirety.

Wendy Lu, Laboratory Supervisor

American Scientific Laboratories, LLC
Environmental Testing Services
2520 N. San Fernando Road, LA CA 90065 Tel: (323) 223-9700 • Fax: (323) 223-9500

Wood Environment & Infrastructure Solutions, Inc.	Project: Mesquit St.	Work Order No: 1805045
6001 Rickenbacker Road	Project Number: 4953-18-0381	**Reported:**
Los Angeles CA, 90040	Project Manager: Matt Fraychineaud	05/09/2018 12:03

Volatile Organic Compounds - Quality Control Report

Analyte	Result	PQL	Units	Spike Level	Source Result	%REC	%REC Limits	RPD	RPD Limit	Notes
Batch BE80285 - 5030A - 8260B										
Matrix Spike (BE80285-MS1)	**Source: 1805045-01**			Prepared & Analyzed: 05/07/201						
Benzene	50.4		ug/kg	50.0	0.0100	101	75-120			
Chlorobenzene	49.8		"	50.0	0.0400	99.5	75-120			
1,1-Dichloroethene	51.2		"	50.0	0.00	102	75-120			
Methyl tert-Butyl Ether (MTBE)	43.8		"	50.0	0.00	87.6	75-120			
Toluene	48.9		"	50.0	0.0400	97.8	75-120			
Trichloroethene	45.3		"	50.0	0.00	90.6	75-120			
Surrogate: 4-Bromofluorobenzene	*47.9*		*"*	*50.0*		*95.8*	*70-120*			
Surrogate: Dibromofluoromethane	*49.1*		*"*	*50.0*		*98.3*	*70-120*			
Surrogate: Toluene-d8	*52.9*		*"*	*50.0*		*106*	*70-120*			
Matrix Spike Dup (BE80285-MSD1)	**Source: 1805045-01**			Prepared & Analyzed: 05/07/201						
Benzene	49.7		ug/kg	50.0	0.0100	99.4	75-120	1.34	15	
Chlorobenzene	48.8		"	50.0	0.0400	97.4	75-120	2.11	15	
1,1-Dichloroethene	49.0		"	50.0	0.00	98.1	75-120	4.37	15	
Methyl tert-Butyl Ether (MTBE)	43.1		"	50.0	0.00	86.2	75-120	1.66	15	
Toluene	47.6		"	50.0	0.0400	95.1	75-120	2.76	15	
Trichloroethene	43.8		"	50.0	0.00	87.5	75-120	3.44	15	
Surrogate: 4-Bromofluorobenzene	*47.9*		*"*	*50.0*		*95.8*	*70-120*			
Surrogate: Dibromofluoromethane	*48.4*		*"*	*50.0*		*96.9*	*70-120*			
Surrogate: Toluene-d8	*52.8*		*"*	*50.0*		*106*	*70-120*			

The results in this report apply to the samples analyzed in accordance with the chain of custody document. This analytical report must be reproduced in its entirety.

Wendy Lu, Laboratory Supervisor

AMERICAN SCIENTIFIC LABORATORIES, LLC
Environmental Testing Services
2520 N. San Fernando Road, LA CA 90065 Tel: (323) 223-9700 • Fax: (323) 223-9500

Wood Environment & Infrastructure Solutions, Inc.	Project: Mesquit St.	Work Order No: 1805045
6001 Rickenbacker Road	Project Number: 4953-18-0381	**Reported:**
Los Angeles CA, 90040	Project Manager: Matt Fraychineaud	05/09/2018 12:03

Notes and Definitions

S-04	The surrogate recovery for this sample is outside of established control limits due to a sample matrix effect.
DET	Analyte DETECTED
ND	Analyte NOT DETECTED at or above the practical quantitation limit (PQL)
NR	Not Reported
dry	Sample results reported on a dry weight basis
RPD	Relative Percent Difference

AMERICAN SCIENTIFIC LABORATORIES, LLC
Environmental Testing Services
2520 N. San Fernando Road, LA CA 90065 Tel: (323) 223-9700 • Fax: (323) 223-9500

23 May 2018

Matt Fraychineaud

Wood Environment & Infrastructure Solutions, Inc.

6001 Rickenbacker Road

Los Angeles, CA 90040

Work Order #: 1805079

Project Name: Mesquit St.

Project ID: 4953-18-0381

Site Address: 670 Mesquit St. Los Angeles, CA

Enclosed are the results of analyses for samples received by the laboratory on May 11, 2018. If you have any questions concerning this report, please feel free to contact us.

Wendy Lu

Laboratory Supervisor

Rojert G. Araghi

Laboratory Director

American Scientific Laboratories, LLC (ASL) accepts sample materials from clients for analysis with the assumption that all of the information provided to ASL verbally or in writing by our clients (and/or their agents), regarding samples being submitted to ASL, is complete and accurate. ASL accepts all samples subject to the following conditions:

1) ASL is not responsible for verifying any client-provided information regarding any samples submitted to the laboratory.
2) ASL is not responsible for any consequences resulting from any inaccuracies , omissions, or misrepresentations contained in client-provided information regarding samples submitted to the laboratory.

AMERICAN SCIENTIFIC LABORATORIES, LLC
Environmental Testing Services
2520 N. San Fernando Road, LA, CA 90065 Tel: (323) 223-9700 • Fax: (323) 223-9500

COC# **Nº 78435** GLOBAL ID _____ E REPORT: ☐ PDF ☐ EDF ☐ EDD ASL JOB# 1805079

Company: WOOD ENVIRONMENT & INFRASTRUCTURE		Report To: MATT F.	
Address: 6001 Rickenbacker Rd.	Project Name: MESQUIT ST.	Address: SAME	
LOS ANGELES CA	Site Address: 670 MESQUIT ST.	Invoice To: WOOD	
Telephone: 323-889-5300 Fax:	LOS ANGELES, CA	Address: SAME	
Special Instruction:	Project ID: 4953-18-0381		
E-mail: MATT.FRAYCHINEAUD@WOODPLC.com	Project Manager: MATT FRAYCHINEAUD	P.O.#:	

ANALYSIS REQUESTED

ITEM	LAB USE ONLY Lab ID	SAMPLE DESCRIPTION Sample ID	Date	Time	Container(s) #	Container(s) Type	Matrix	Preservation	H_2S	Remarks
	1805079-01	SV-6-63	5/11/18	10:00	1	TEDLAR BAG	Air		X	

Collected By: RON LOPEZ	Date 5/11/18	Time 10:00	Relinquished By: RON LOPEZ	Date 5/11/18	Time 10:33
Relinquished By:	Date	Time	Received For Laboratory Janet Chin	Date 5/11/18	Time 10:33
Received By:	Date	Time	Condition of Sample:		

TAT ☐ Normal ☐ Rush

CHAIN OF CUSTODY RECORD

White - Report, Yellow - Laboratory, Pink - Client

Job# 1805079

ASL Sample Receipt Form

Client: Wood Environment & Infrastructure Solutions, Inc.

Date: 5-11-18

Sample Information:

Temperature: 5.2 °C ☐ Blank ☒ Sample

Custody Seal: ☐ Yes ☒ No ☐ Not Available

Received Within Holding Time: ☒ Yes ☐ No

Container:

Proper Containers and Sufficient Volume: ☒ Yes ☐ No

Soil: __☐ 4oz __☐ 8oz __☐ Sleeve __☐ VOA

Water: __☐500AG __☐1AG __☐125PB __☐250PB __☐500PB __☐VOA __☐Other _____

Air: __☒ Tedlar®

Sample Containers Intact: ☒ Yes ☐ No

Trip Blank ☐ Yes ☒ No

Chain-of-Custody (COC):

Received: ☒ Yes ☐ No

Samplers Name: ☒ Yes ☐ No

Container Labels match COC: ☒ Yes ☐ No

COC documents received complete: ☒ Yes ☐ No

Proper Preservation Noted: ☒ Yes ☐ No

Completed By: Janet Chin

2655 Park Center Dr., Suite A
Simi Valley, CA 93065
T: +1 805 526 7161
F: +1 805 526 7270
www.alsglobal.com

LABORATORY REPORT

May 18, 2018

Alen Hosepians
American Scientific Laboratories
2520 North San Fernando Road
Los Angeles, CA 90065

RE: 1805079

Dear Alen:

Enclosed are the results of the sample submitted to our laboratory on May 11, 2018. For your reference, this analysis has been assigned our service request number P1802396.

All analyses were performed according to our laboratory's NELAP and DoD-ELAP-approved quality assurance program. The test results meet requirements of the current NELAP and DoD-ELAP standards, where applicable, and except as noted in the laboratory case narrative provided. For a specific list of NELAP and DoD-ELAP-accredited analytes, refer to the certifications section at www.alsglobal.com. Results are intended to be considered in their entirety and apply only to the samples analyzed and reported herein.

If you have any questions, please call me at (805) 526-7161.

Respectfully submitted,

ALS | Environmental

By Sue Anderson at 5:36 pm, May 18, 2018

Sue Anderson
Project Manager

2655 Park Center Dr., Suite A
Simi Valley, CA 93065
T: +1 805 526 7161
F: +1 805 526 7270
www.alsglobal.com

Client: American Scientific Laboratories
Project: 1805079

Service Request No: P1802396

CASE NARRATIVE

The sample was received intact under chain of custody on May 11, 2018 and was stored in accordance with the analytical method requirements. Please refer to the sample acceptance check form for additional information. The results reported herein are applicable only to the condition of the sample at the time of sample receipt.

Hydrogen Sulfide Analysis

The sample was analyzed for hydrogen sulfide per modified SCAQMD Method 307-91 and ASTM D 5504-12 using a gas chromatograph equipped with a sulfur chemiluminescence detector (SCD). Method ASTM D 5504-12 is included on the laboratory's NELAP scope of accreditation, however it is not part of the DoD-ELAP accreditation. Method SCAQMD 307-91 is not included on the laboratory's NELAP or DoD-ELAP accreditation.

The results of analyses are given in the attached laboratory report. All results are intended to be considered in their entirety, and ALS Environmental (ALS) is not responsible for utilization of less than the complete report.

Use of ALS Environmental (ALS)'s Name. Client shall not use ALS's name or trademark in any marketing or reporting materials, press releases or in any other manner ("Materials") whatsoever and shall not attribute to ALS any test result, tolerance or specification derived from ALS's data ("Attribution") without ALS's prior written consent, which may be withheld by ALS for any reason in its sole discretion. To request ALS's consent, Client shall provide copies of the proposed Materials or Attribution and describe in writing Client's proposed use of such Materials or Attribution. If ALS has not provided written approval of the Materials or Attribution within ten (10) days of receipt from Client, Client's request to use ALS's name or trademark in any Materials or Attribution shall be deemed denied. ALS may, in its discretion, reasonably charge Client for its time in reviewing Materials or Attribution requests. Client acknowledges and agrees that the unauthorized use of ALS's name or trademark may cause ALS to incur irreparable harm for which the recovery of money damages will be inadequate. Accordingly, Client acknowledges and agrees that a violation shall justify preliminary injunctive relief. For questions contact the laboratory.

2655 Park Center Dr., Suite A
Simi Valley, CA 93065
T: +1 805 526 7161
F: +1 805 526 7270
www.alsglobal.com

ALS Environmental – Simi Valley

CERTIFICATIONS, ACCREDITATIONS, AND REGISTRATIONS

Agency	Web Site	Number
Arizona DHS	http://www.azdhs.gov/preparedness/state-laboratory/lab-licensure-certification/index.php#laboratory-licensure-home	AZ0694
Florida DOH (NELAP)	http://www.doh.state.fl.us/lab/EnvLabCert/WaterCert.htm	E871020
Louisiana DEQ (NELAP)	http://www.deq.louisiana.gov/portal/DIVISIONS/PublicParticipationandPermitSupport/LouisianaLaboratoryAccreditationProgram.aspx	05071
Maine DHHS	http://www.maine.gov/dhhs/mecdc/environmental-health/water/dwp-services/labcert/labcert.htm	2016036
Minnesota DOH (NELAP)	http://www.health.state.mn.us/accreditation	1347317
New Jersey DEP (NELAP)	http://www.nj.gov/dep/oqa/	CA009
New York DOH (NELAP)	http://www.wadsworth.org/labcert/elap/elap.html	11221
Oregon PHD (NELAP)	http://public.health.oregon.gov/LaboratoryServices/EnvironmentalLaboratoryAccreditation/Pages/index.aspx	4068-005
Pennsylvania DEP	http://www.depweb.state.pa.us/labs	68-03307 (Registration)
PJLA (DoD ELAP)	http://www.pjlabs.com/search-accredited-labs	65818 (Testing)
Texas CEQ (NELAP)	http://www.tceq.texas.gov/field/qa/env_lab_accreditation.html	T104704413-17-8
Utah DOH (NELAP)	http://health.utah.gov/lab/environmental-lab-certification/	CA016272017-8
Washington DOE	http://www.ecy.wa.gov/programs/eap/labs/lab-accreditation.html	C946

Analyses were performed according to our laboratory's NELAP and DoD-ELAP approved quality assurance program. A complete listing of specific NELAP and DoD-ELAP certified analytes can be found in the certifications section at www.alsglobal.com, or at the accreditation body's website.

Each of the certifications listed above have an explicit Scope of Accreditation that applies to specific matrices/methods/analytes; therefore, please contact the laboratory for information corresponding to a particular certification.

ALS ENVIRONMENTAL

DETAIL SUMMARY REPORT

Client: American Scientific Laboratories Service Request: P1802396

Project ID: 1805079

Date Received: 5/11/2018

Time Received: 11:49

Client Sample ID	Lab Code	Matrix	Date Collected	Time Collected	ASTM D 5504-12 - H2S Bag
1805079-01	P1802396-001	Air	5/11/2018	10:00	X

Water & Soil - Chain of Custody Record & Analytical Service Request

Page 1 of 1

Columbia Analytical Services INC.
An Employee - Owned Company

2655 Park Center Drive, Suite A
Simi Valley, California 93065
Phone (805) 526-7161
Fax (805) 526-7270

Requested Turnaround Time in Business Days (Surcharges) please circle
1 Day (100%) 2 Day (75%) 3 Day (50%) 4 Day (35%) 5 Day (25%) 10 Day - Standard

CAS Project No. P1802396

CAS Contact:

Company Name & Address (Reporting Information)	Project Name
American Scientific Labs. 2520 N. San Fernando Road Los Angeles CA 90065	1805079
	Project Number: 1805079
Project Manager: Alen Hoepians	P.O. # / Billing Information
Phone: 323-223-9700	Fax
Email Address for Result Reporting: alen@asllab.com	Sampler (Print & Sign)

Analysis Method and/or Analytes

Client Sample ID	Laboratory ID Number	Date Collected	Time Collected	Matrix	Number of Containers	Volatile Organics GC/MS 624 ☐ 8260B ☐ Oxygenates ☐ TPH Gas ☐	TPH Gas 8015B ☐ BTEX 8021B ☐ MTBE 8021B ☐	TPH Diesel 8015B ☐ (Subcontracted)	TPH Diesel Low Level 8015B ☐ (Subcontracted)	TPH FC ☐ 8015M (Subcontracted)	Semi-Volatile Organics GC/MS 625 ☐ 8270C ☐ (Subcontracted)	Preservative Code: ASTM-D5504	Remarks
1805079-01		5-11-18	10:00	Air	1							X	

Preservative Key

0	None
1	HCL
2	HNO3
3	H2SO4
4	NaOH
5	Zn Acetate
6	Asc Acid
7	Other

Report Tier Levels - please select

Tier I - (Results/Default if not specified) ____
Tier II - (Results + QC) ____
Tier III - (Data Validation Package) 10% Surcharge ____
Tier V - (client specified) ____
MRL required Yes / No
MDL / PQL / J required Yes / No
EDD required Yes / No
Type: ____

Project Requirements (MRLs, QAPP)

Relinquished by: (Signature)	Date:	Time:	Received by: (Signature)	Date:	Time:
Alenk	5/11/18	11:49		5-11-18	11:49
Relinquished by: (Signature)	Date:	Time:	Received by: (Signature)	Date:	Time:
Relinquished by: (Signature)	Date:	Time:	Received by: (Signature)	Date:	Time:

Cooler / Blank / Ice / No Ice

Temperature ____ °C

ALS Environmental
Sample Acceptance Check Form

Client: American Scientific Laboratories Work order: P1802396

Project: 1805079 / 1805079

Sample(s) received on: 5/11/18 Date opened: 5/11/18 by: ADAVID

Note: This form is used for all samples received by ALS. The use of this form for custody seals is strictly meant to indicate presence/absence and not as an indication of compliance or nonconformity. Thermal preservation and pH will only be evaluated either at the request of the client and/or as required by the method/SOP.

		Yes	No	N/A
1	Were **sample containers** properly marked with client sample ID?	☒	☐	☐
2	Did **sample containers** arrive in good condition?	☒	☐	☐
3	Were **chain-of-custody** papers used and filled out?	☒	☐	☐
4	Did **sample container labels** and/or tags agree with custody papers?	☒	☐	☐
5	Was **sample volume** received adequate for analysis?	☒	☐	☐
6	Are samples within specified holding times?	☒	☐	☐
7	Was proper **temperature** (thermal preservation) of cooler at receipt adhered to?	☐	☐	☒
8	Were **custody seals** on outside of cooler/Box/Container?	☐	☒	☐
	Location of seal(s)? _____ Sealing Lid?	☐	☐	☒
	Were signature and date included?	☐	☐	☒
	Were seals intact?	☐	☐	☒
9	Do containers have appropriate **preservation**, according to method/SOP or Client specified information?	☐	☐	☒
	Is there a client indication that the submitted samples are **pH** preserved?	☐	☐	☒
	Were **VOA vials** checked for presence/absence of air bubbles?	☐	☐	☒
	Does the client/method/SOP require that the analyst check the sample pH and if necessary alter it?	☐	☐	☒
10	**Tubes:** Are the tubes capped and intact?	☐	☐	☒
11	**Badges:** Are the badges properly capped and intact?	☐	☐	☒
	Are dual bed badges separated and individually capped and intact?	☐	☐	☒

Lab Sample ID	Container Description	Required pH *	Received pH	Adjusted pH	VOA Headspace (Presence/Absence)	Receipt / Preservation Comments
P1802396-001.01	1.0 L Tedlar Bag					

Explain any discrepancies: (include lab sample ID numbers): _____

RSK - MEEPP, HCL (pH<2); RSK - CO2, (pH 5-8); Sulfur (pH>4)

ALS ENVIRONMENTAL

RESULTS OF ANALYSIS

Client: **American Scientific Laboratories**
Client Project ID: **1805079** ALS Project ID: P1802396

Hydrogen Sulfide

Test Code: ASTM D 5504-12
Instrument ID: Agilent 7890A/GC22/SCD Date(s) Collected: 5/11/18
Analyst: Mike Conejo Date Received: 5/11/18
Sample Type: 1.0 L Tedlar Bag(s) Date Analyzed: 5/11/18
Test Notes:

Client Sample ID	ALS Sample ID	Injection Volume ml(s)	Time Analyzed	**Result µg/m³**	MRL µg/m³	**Result ppbV**	MRL ppbV	Data Qualifier
1805079-01	P1802396-001	0.0040	15:10	**2,000,000**	1,700	**1,500,000**	1,300	
Method Blank	P180511-MB	1.0	09:02	ND	7.0	ND	5.0	

ND = Compound was analyzed for, but not detected above the laboratory reporting limit.
MRL = Method Reporting Limit - The minimum quantity of a target analyte that can be confidently determined by the referenced method.

ALS ENVIRONMENTAL

LABORATORY CONTROL SAMPLE SUMMARY

Client: **American Scientific Laboratories**
Client Sample ID: **Lab Control Sample** ALS Project ID: P1802396
Client Project ID: **1805079** ALS Sample ID: P180511-LCS

Test Code: ASTM D 5504-12 Date Collected: NA
Instrument ID: Agilent 7890A/GC22/SCD Date Received: NA
Analyst: Mike Conejo Date Analyzed: 5/11/18
Sample Type: 1.0 L Tedlar Bag Volume(s) Analyzed: NA ml(s)
Test Notes:

CAS #	Compound	Spike Amount ppbV	Result ppbV	% Recovery	ALS Acceptance Limits	Data Qualifier
7783-06-4	Hydrogen Sulfide	1,000	**1,080**	**108**	81-141	

IDW Waste Manifest

NON-HAZARDOUS WASTE MANIFEST

DW 1802539262

Please print or type (Form designed for use on elite (12 pitch) typewriter)

NON-HAZARDOUS WASTE

GENERATOR

NON-HAZARDOUS WASTE MANIFEST

1. Generator's US EPA ID No. EXEMPT

Manifest Document No. NH1802539262

2. Page 1 of

3. Generator's Name and Mailing Address
RCS
670 Mesquit St.
Los Angeles CA 90021

4. Generator's Phone ((323) 889-5300

Site Address: SAME

5. Transporter 1 Company Name
Clean Harbors Environmental Services, Inc.

6. US EPA ID Number
MAD039322250

A. State Transporter's ID

B. Transporter 1 Phone (781) 792-5000

7. Transporter 2 Company Name

8. US EPA ID Number

C. State Transporter's ID

D. Transporter 2 Phone

9. Designated Facility Name and Site Address
Clean Harbors Wilmington LLC
1737 East Denni Street
Wilmington, CA 90744

10. US EPA ID Number
CAD044429835

E. State Facility's ID

F. Facility's Phone
(310) 835-9998

11. WASTE DESCRIPTION	Containers No.	Containers Type	13. Total Quantity	14. Unit Wt./Vol.
a. NON HAZARDOUS, NON D.O.T. REGULATED	24	DM	15600	P
b.				
c.				
d.				

G. Additional Descriptions for Materials Listed Above
11a.CH1652283 24X55

H. Handling Codes for Wastes Listed Above

15. Special Handling Instructions and Additional Information
EMERGENCY PHONE #: (800) 483-3718
GENERATOR: RCS

16. GENERATOR'S CERTIFICATION: I hereby certify that the contents of this shipment are fully and accurately described and are in all respects in proper condition for transport. The materials described on this manifest are not subject to federal hazardous waste regulations.

Printed/Typed Name	Signature	Date (Month Day Year)
Jeremy Conselli		5 21 18

TRANSPORTER

17. Transporter / Acknowledgement of Receipt of Materials

Printed/Typed Name	Signature	Date (Month Day Year)
Fabian Rosales	FAB	5 24 18

18. Transporter 2 Acknowledgement of Receipt of Materials

Printed/Typed Name	Signature	Date (Month Day Year)

FACILITY

19. Discrepancy Indication Space

20. Facility Owner or Operator: Certification of receipt of the waste materials covered by this manifest, except as noted in Item 19.

Printed/Typed Name	Signature	Date (Month Day Year)

PRINTED ON RECYCLED PAPER US946 SOYBEAN INK PRINTED WITH SOY INK