
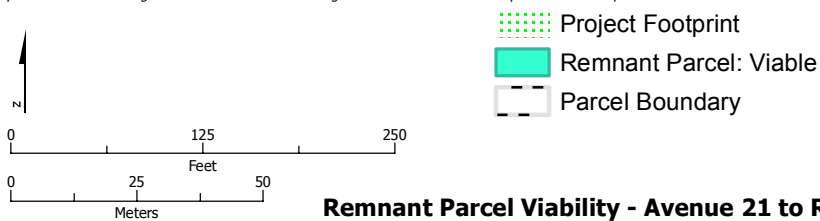


APPENDIX 3.14-C: ATTACHMENT 3, REMNANT PARCEL MAPS – AVENUE 21 TO ROAD 13 WYE ALTERNATIVE

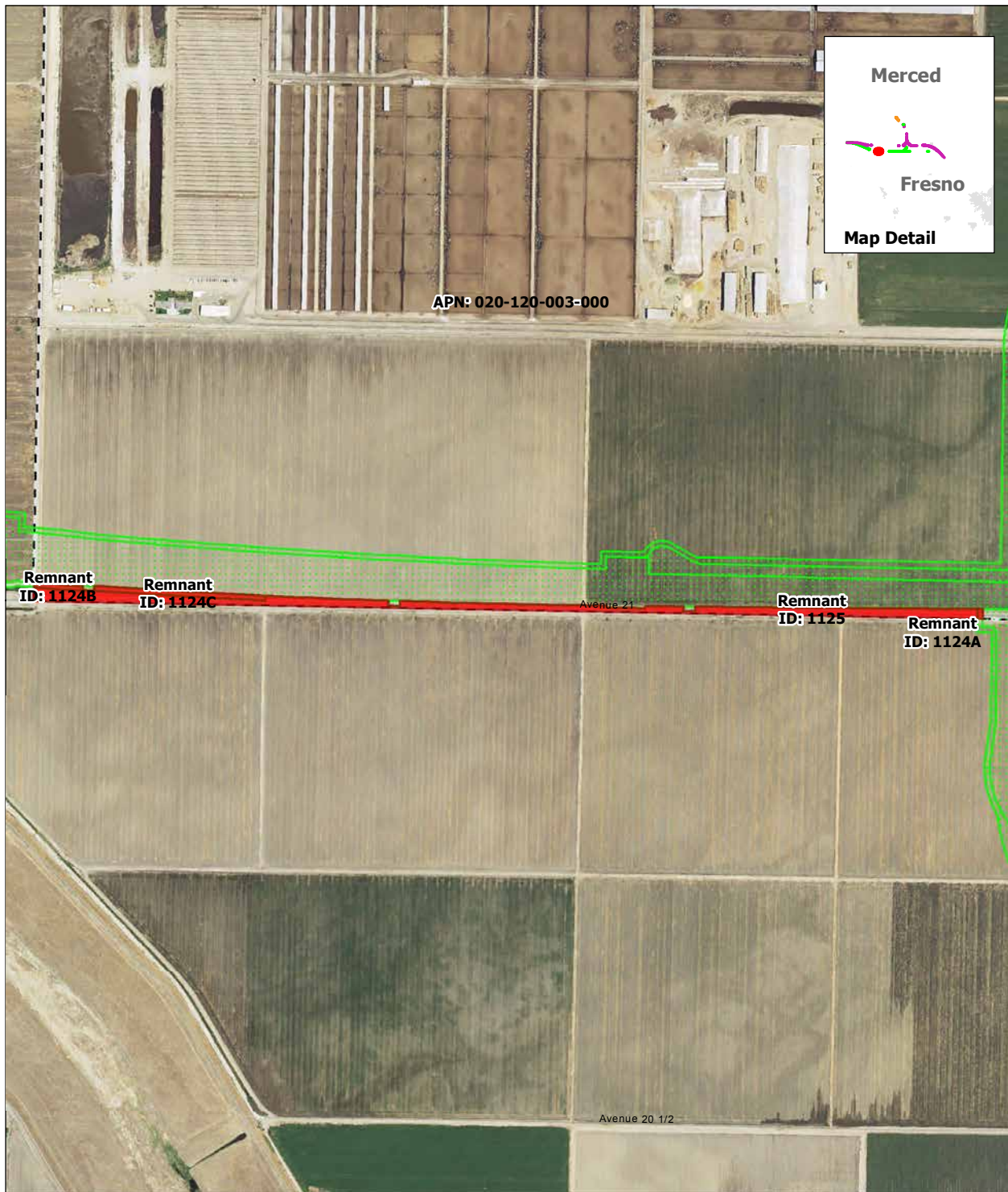


SOURCE: Department of Conservation, State of California, 2014; ARWS 2016a, 2016b, 2016c
NOTE: Only severed parcels smaller than 20 acres (referred to as remnant parcels) are identified. Those severed parcels 20 acres or larger are assumed to remain in agricultural use and are not depicted on the map

DRAFT — DECEMBER 19, 2016

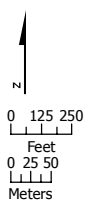


Remnant Parcel Viability - Avenue 21 to Road 13 Wye Alternative



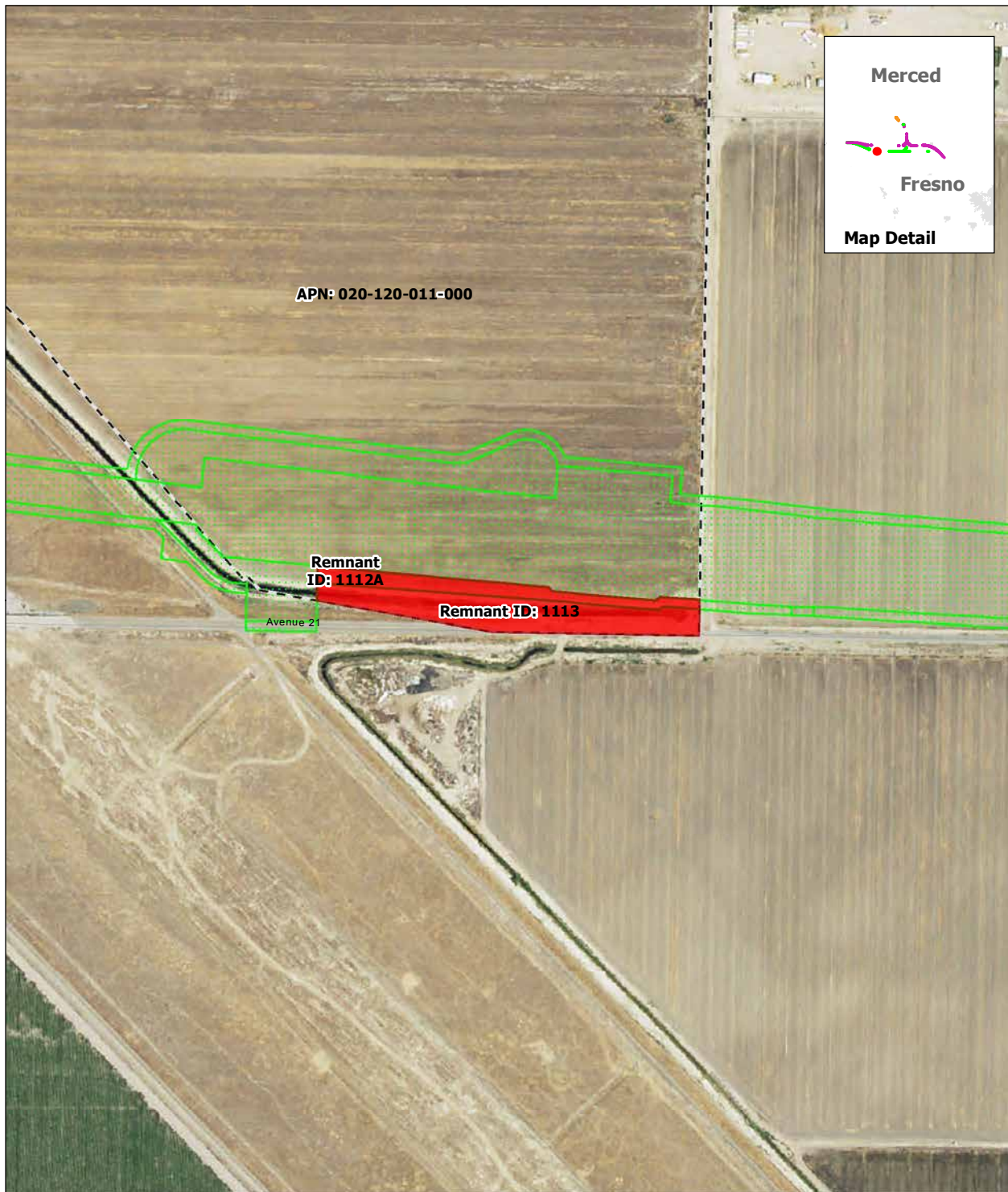
SOURCE: Department of Conservation, State of California, 2014; ARWS 2016a, 2016b, 2016c
NOTE: Only severed parcels smaller than 20 acres (referred to as remnant parcels) are identified. Those severed parcels 20 acres or larger are assumed to remain in agricultural use and are not depicted on the map

DRAFT — DECEMBER 19, 2016



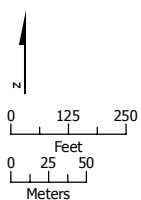
- Project Footprint
- Remnant Parcel: Not Viable
- Parcel Boundary

Remnant Parcel Viability - Avenue 21 to Road 13 Wye Alternative



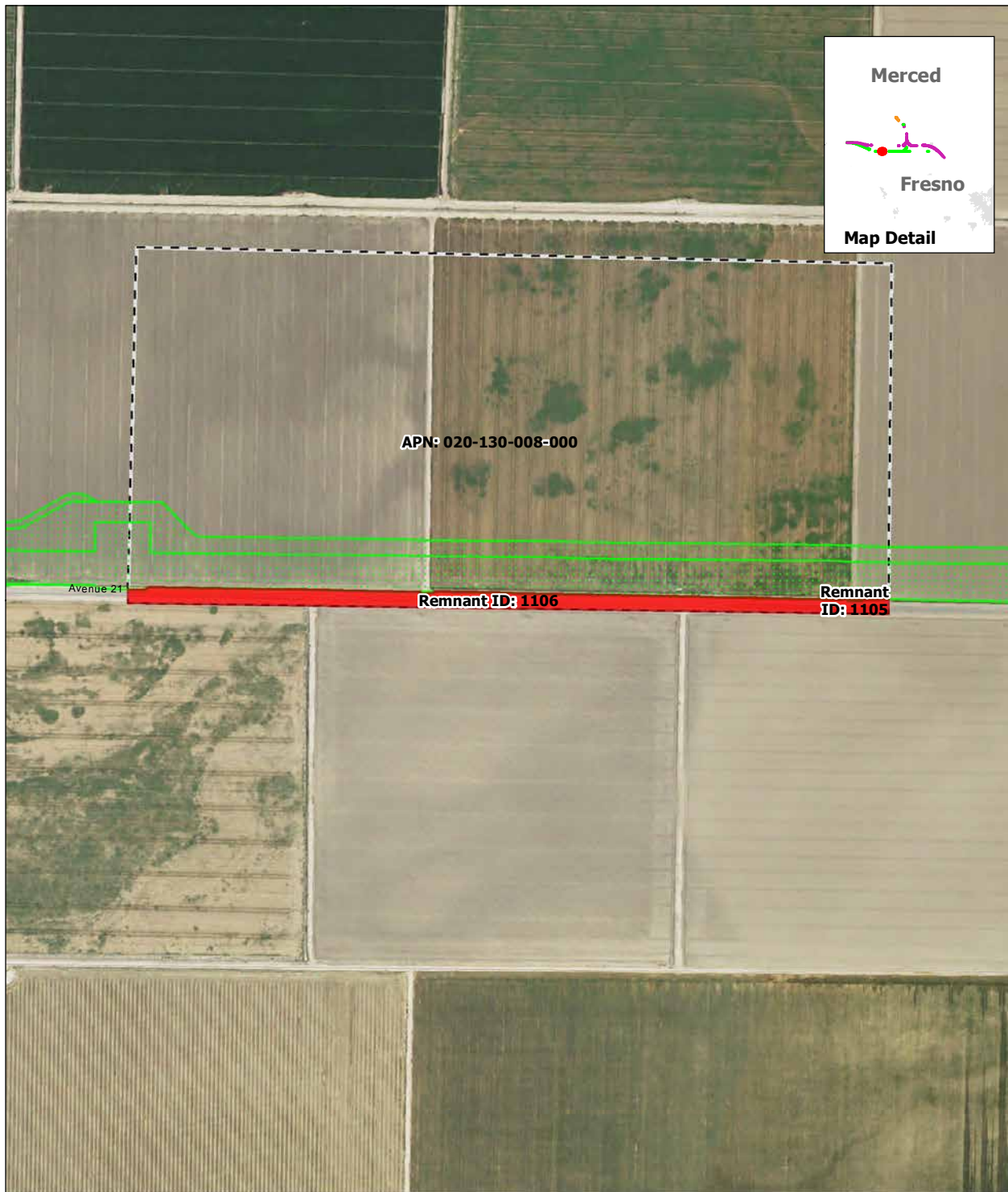
SOURCE: Department of Conservation, State of California, 2014; ARWS 2016a, 2016b, 2016c
NOTE: Only severed parcels smaller than 20 acres (referred to as remnant parcels) are identified. Those severed parcels 20 acres or larger are assumed to remain in agricultural use and are not depicted on the map

DRAFT — DECEMBER 19, 2016



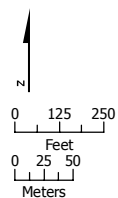
- Project Footprint
- Remnant Parcel: Not Viable
- Parcel Boundary

Remnant Parcel Viability - Avenue 21 to Road 13 Wye Alternative



SOURCE: Department of Conservation, State of California, 2014; ARWS 2016a, 2016b, 2016c
NOTE: Only severed parcels smaller than 20 acres (referred to as remnant parcels) are identified. Those severed parcels 20 acres or larger are assumed to remain in agricultural use and are not depicted on the map

DRAFT — DECEMBER 19, 2016



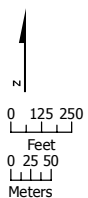
- Project Footprint
- Remnant Parcel: Not Viable
- Parcel Boundary

Remnant Parcel Viability - Avenue 21 to Road 13 Wye Alternative



SOURCE: Department of Conservation, State of California, 2014; ARWS 2016a, 2016b, 2016c
NOTE: Only severed parcels smaller than 20 acres (referred to as remnant parcels) are identified. Those severed parcels 20 acres or larger are assumed to remain in agricultural use and are not depicted on the map

DRAFT — DECEMBER 19, 2016



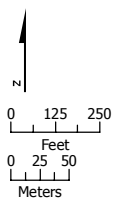
- Project Footprint
- Remnant Parcel: Not Viable
- Parcel Boundary

Remnant Parcel Viability - Avenue 21 to Road 13 Wye Alternative



SOURCE: Department of Conservation, State of California, 2014; ARWS 2016a, 2016b, 2016c
NOTE: Only severed parcels smaller than 20 acres (referred to as remnant parcels) are identified. Those severed parcels 20 acres or larger are assumed to remain in agricultural use and are not depicted on the map

DRAFT — DECEMBER 19, 2016



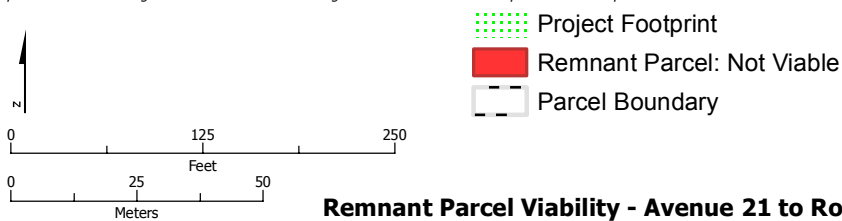
- Project Footprint
- Remnant Parcel: Not Viable
- Parcel Boundary

Remnant Parcel Viability - Avenue 21 to Road 13 Wye Alternative



SOURCE: Department of Conservation, State of California, 2014; ARWS 2016a, 2016b, 2016c
NOTE: Only severed parcels smaller than 20 acres (referred to as remnant parcels) are identified. Those severed parcels 20 acres or larger are assumed to remain in agricultural use and are not depicted on the map

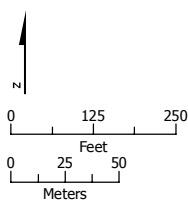
DRAFT — DECEMBER 19, 2016





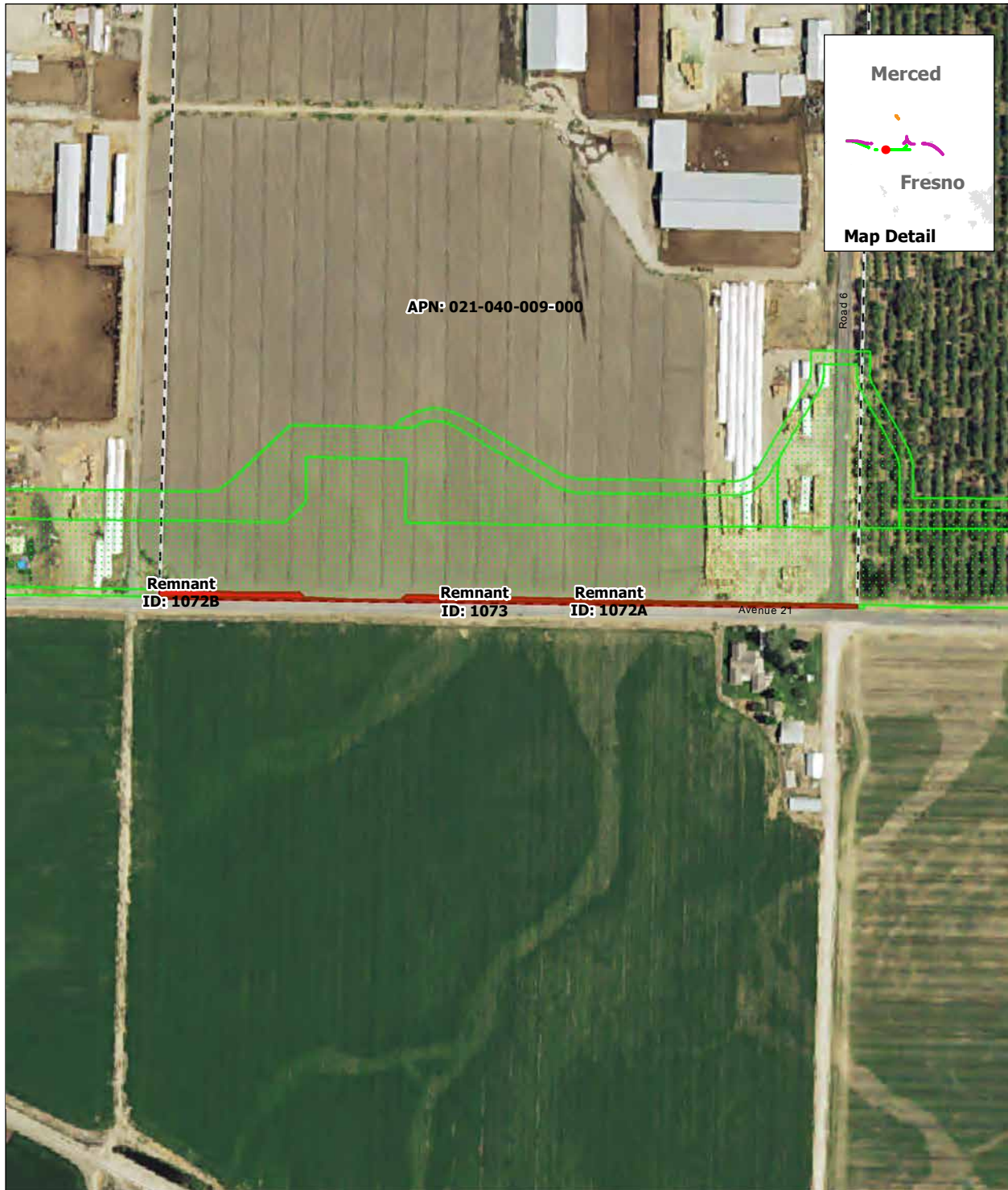
SOURCE: Department of Conservation, State of California, 2014; ARWS 2016a, 2016b, 2016c
NOTE: Only severed parcels smaller than 20 acres (referred to as remnant parcels) are identified. Those severed parcels 20 acres or larger are assumed to remain in agricultural use and are not depicted on the map

DRAFT — DECEMBER 19, 2016



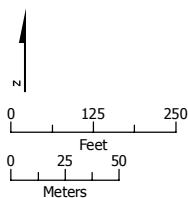
- Project Footprint
- Remnant Parcel: Not Viable
- Parcel Boundary

Remnant Parcel Viability - Avenue 21 to Road 13 Wye Alternative



SOURCE: Department of Conservation, State of California, 2014; ARWS 2016a, 2016b, 2016c
NOTE: Only severed parcels smaller than 20 acres (referred to as remnant parcels) are identified. Those severed parcels 20 acres or larger are assumed to remain in agricultural use and are not depicted on the map

DRAFT — DECEMBER 19, 2016



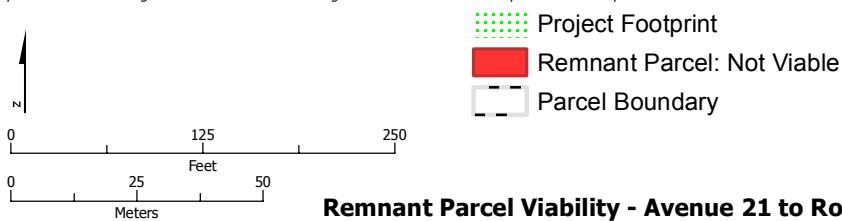
- Project Footprint
- Remnant Parcel: Not Viable
- Parcel Boundary

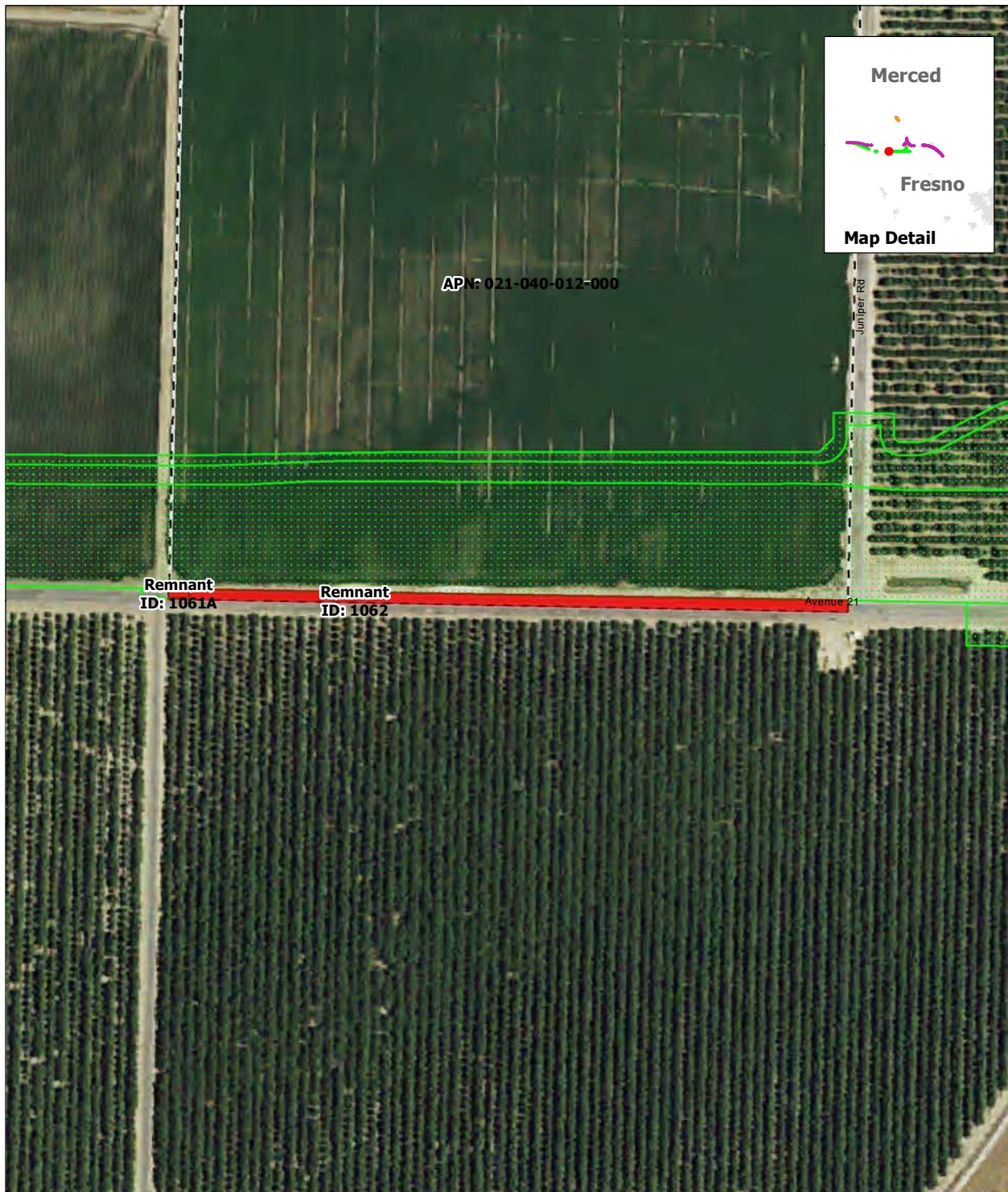
Remnant Parcel Viability - Avenue 21 to Road 13 Wye Alternative



SOURCE: Department of Conservation, State of California, 2014; ARWS 2016a, 2016b, 2016c
NOTE: Only severed parcels smaller than 20 acres (referred to as remnant parcels) are identified. Those severed parcels 20 acres or larger are assumed to remain in agricultural use and are not depicted on the map

DRAFT — DECEMBER 19, 2016





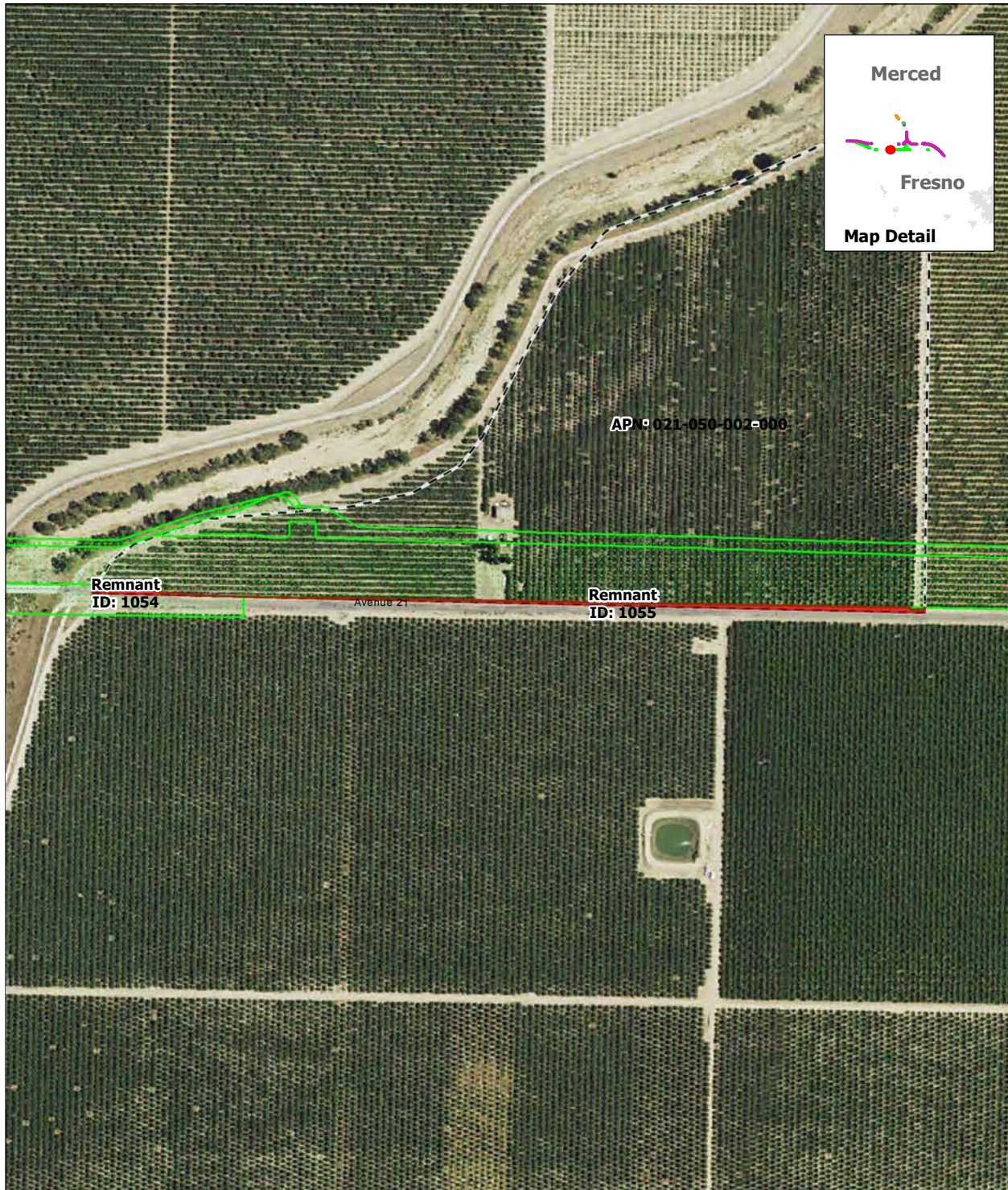
SOURCE: Department of Conservation, State of California, 2014; ARWS 2016a, 2016b, 2016c
NOTE: Only severed parcels smaller than 20 acres (referred to as remnant parcels) are identified. Those severed parcels 20 acres or larger are assumed to remain in agricultural use and are not depicted on the map

DRAFT — DECEMBER 19, 2016



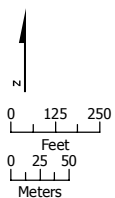
- Project Footprint
- Remnant Parcel: Not Viable
- Parcel Boundary

Remnant Parcel Viability - Avenue 21 to Road 13 Wye Alternative



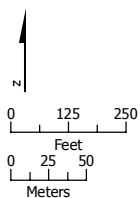
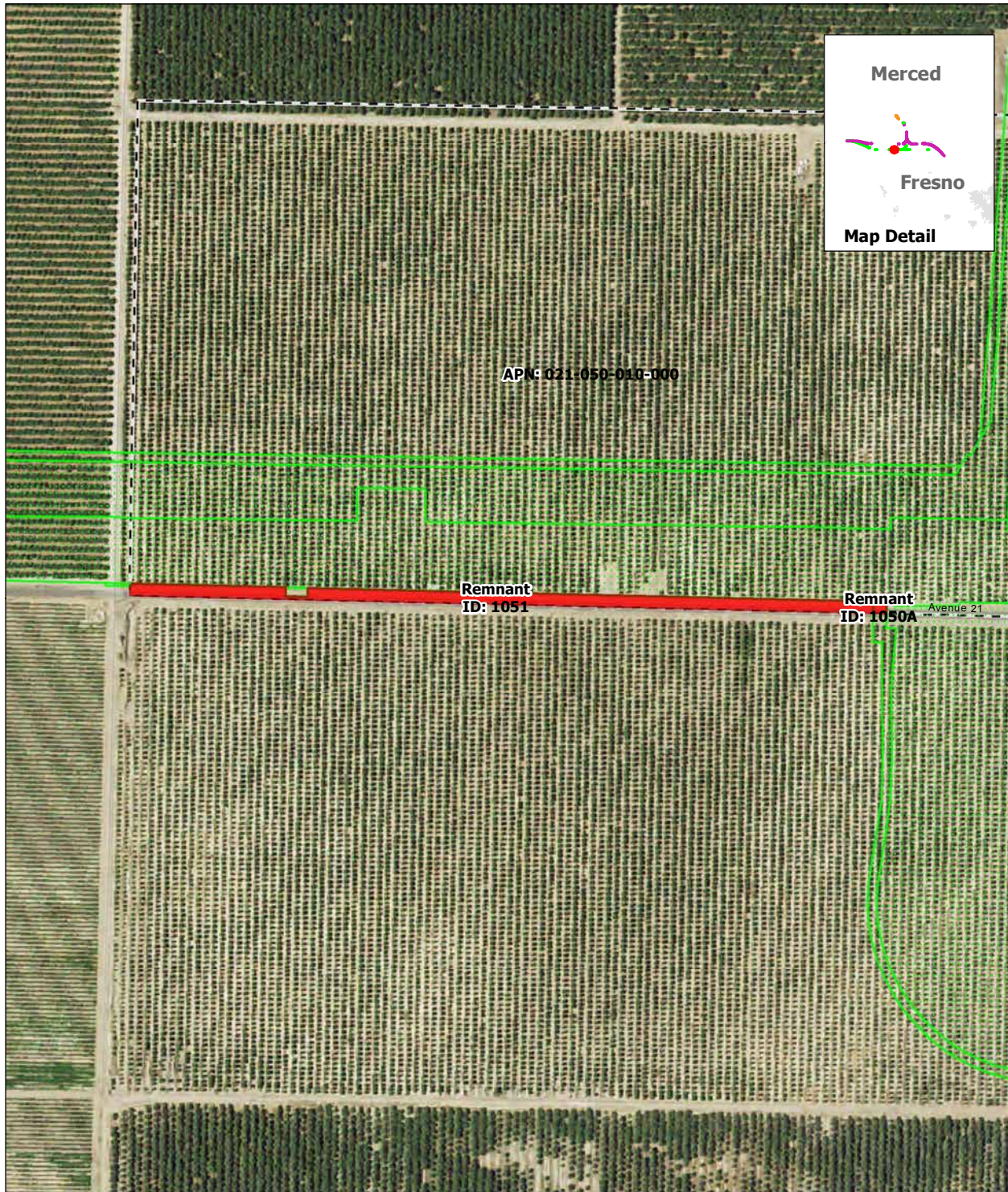
SOURCE: Department of Conservation, State of California, 2014; ARWS 2016a, 2016b, 2016c
NOTE: Only severed parcels smaller than 20 acres (referred to as remnant parcels) are identified. Those severed parcels 20 acres or larger are assumed to remain in agricultural use and are not depicted on the map

DRAFT — DECEMBER 19, 2016



- Project Footprint
- Remnant Parcel: Not Viable
- Parcel Boundary

Remnant Parcel Viability - Avenue 21 to Road 13 Wye Alternative



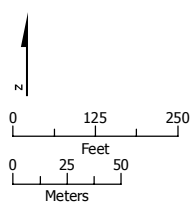
- Project Footprint
- Remnant Parcel: Not Viable
- Parcel Boundary

Remnant Parcel Viability - Avenue 21 to Road 13 Wye Alternative



SOURCE: Department of Conservation, State of California, 2014; ARWS 2016a, 2016b, 2016c
NOTE: Only severed parcels smaller than 20 acres (referred to as remnant parcels) are identified. Those severed parcels 20 acres or larger are assumed to remain in agricultural use and are not depicted on the map

DRAFT — DECEMBER 19, 2016



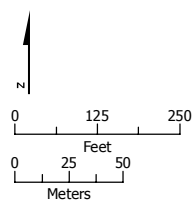
- Project Footprint
- Remnant Parcel: Not Viable
- Parcel Boundary

Remnant Parcel Viability - Avenue 21 to Road 13 Wye Alternative



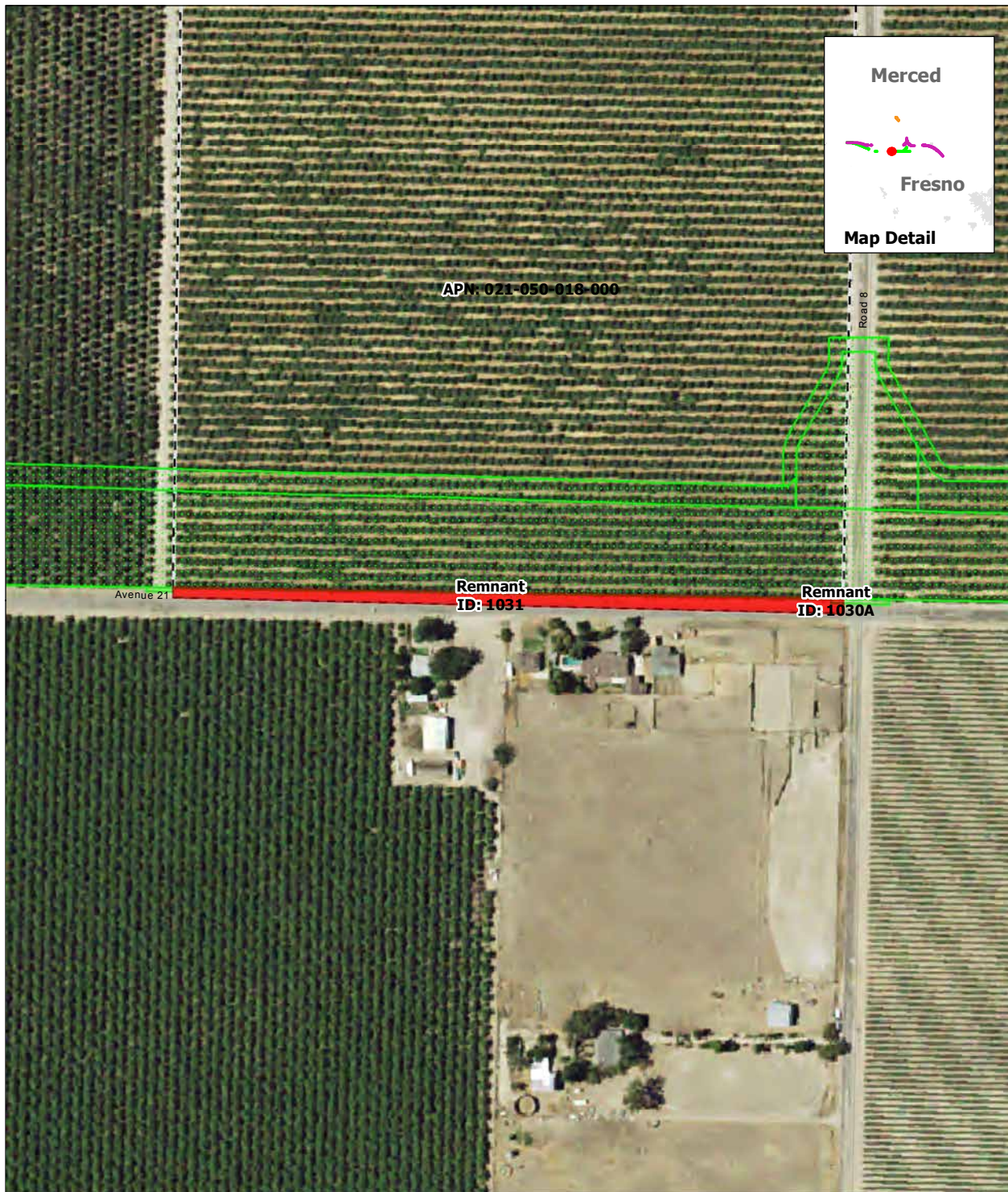
SOURCE: Department of Conservation, State of California, 2014; ARWS 2016a, 2016b, 2016c
NOTE: Only severed parcels smaller than 20 acres (referred to as remnant parcels) are identified. Those severed parcels 20 acres or larger are assumed to remain in agricultural use and are not depicted on the map

DRAFT — DECEMBER 19, 2016



- Project Footprint
- Remnant Parcel: Not Viable
- Parcel Boundary

Remnant Parcel Viability - Avenue 21 to Road 13 Wye Alternative



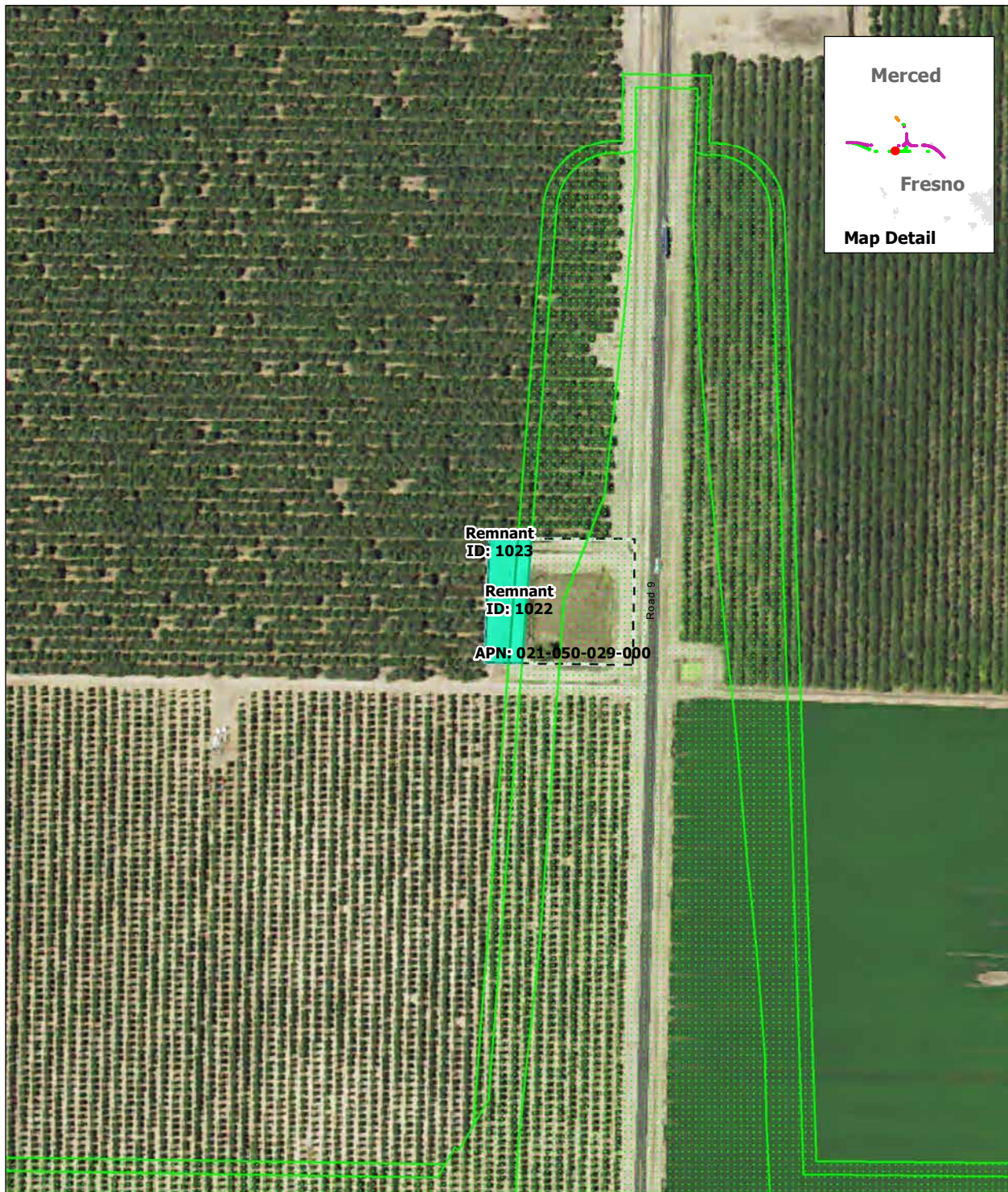
SOURCE: Department of Conservation, State of California, 2014; ARWS 2016a, 2016b, 2016c
NOTE: Only severed parcels smaller than 20 acres (referred to as remnant parcels) are identified. Those severed parcels 20 acres or larger are assumed to remain in agricultural use and are not depicted on the map

DRAFT — DECEMBER 19, 2016



- Project Footprint
- Remnant Parcel: Not Viable
- Parcel Boundary

Remnant Parcel Viability - Avenue 21 to Road 13 Wye Alternative



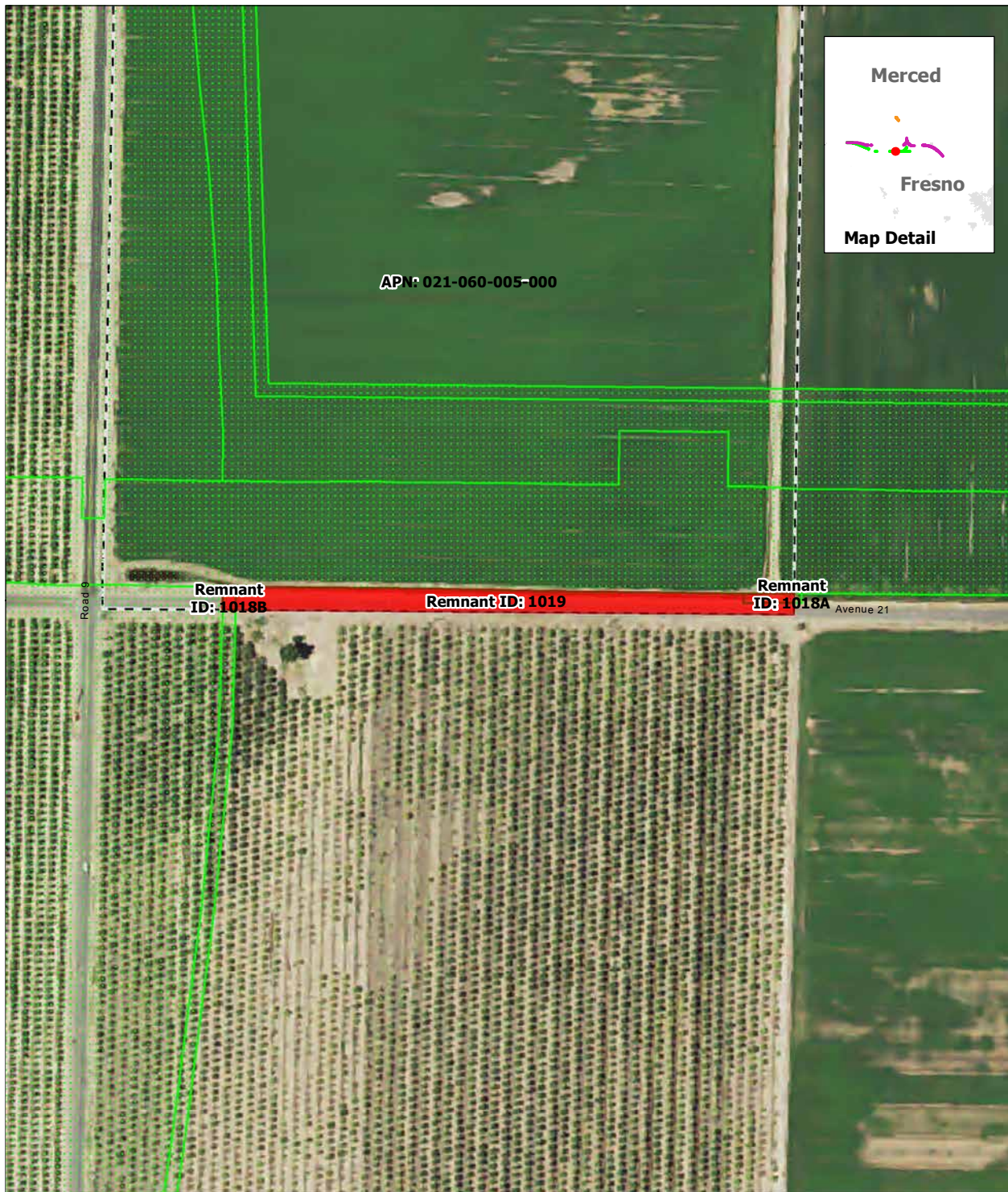
SOURCE: Department of Conservation, State of California, 2014; ARWS 2016a, 2016b, 2016c
NOTE: Only severed parcels smaller than 20 acres (referred to as remnant parcels) are identified. Those severed parcels 20 acres or larger are assumed to remain in agricultural use and are not depicted on the map

DRAFT — DECEMBER 19, 2016



- Project Footprint
- Remnant Parcel: Viable
- Parcel Boundary

Remnant Parcel Viability - Avenue 21 to Road 13 Wye Alternative



SOURCE: Department of Conservation, State of California, 2014; ARWS 2016a, 2016b, 2016c
NOTE: Only severed parcels smaller than 20 acres (referred to as remnant parcels) are identified. Those severed parcels 20 acres or larger are assumed to remain in agricultural use and are not depicted on the map

DRAFT — DECEMBER 19, 2016



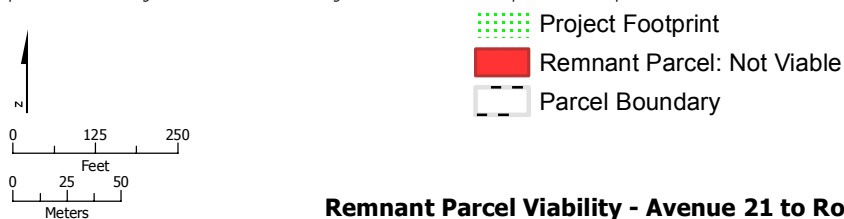
- Project Footprint
- Remnant Parcel: Not Viable
- Parcel Boundary

Remnant Parcel Viability - Avenue 21 to Road 13 Wye Alternative




SOURCE: Department of Conservation, State of California, 2014; ARWS 2016a, 2016b, 2016c
NOTE: Only severed parcels smaller than 20 acres (referred to as remnant parcels) are identified. Those severed parcels 20 acres or larger are assumed to remain in agricultural use and are not depicted on the map

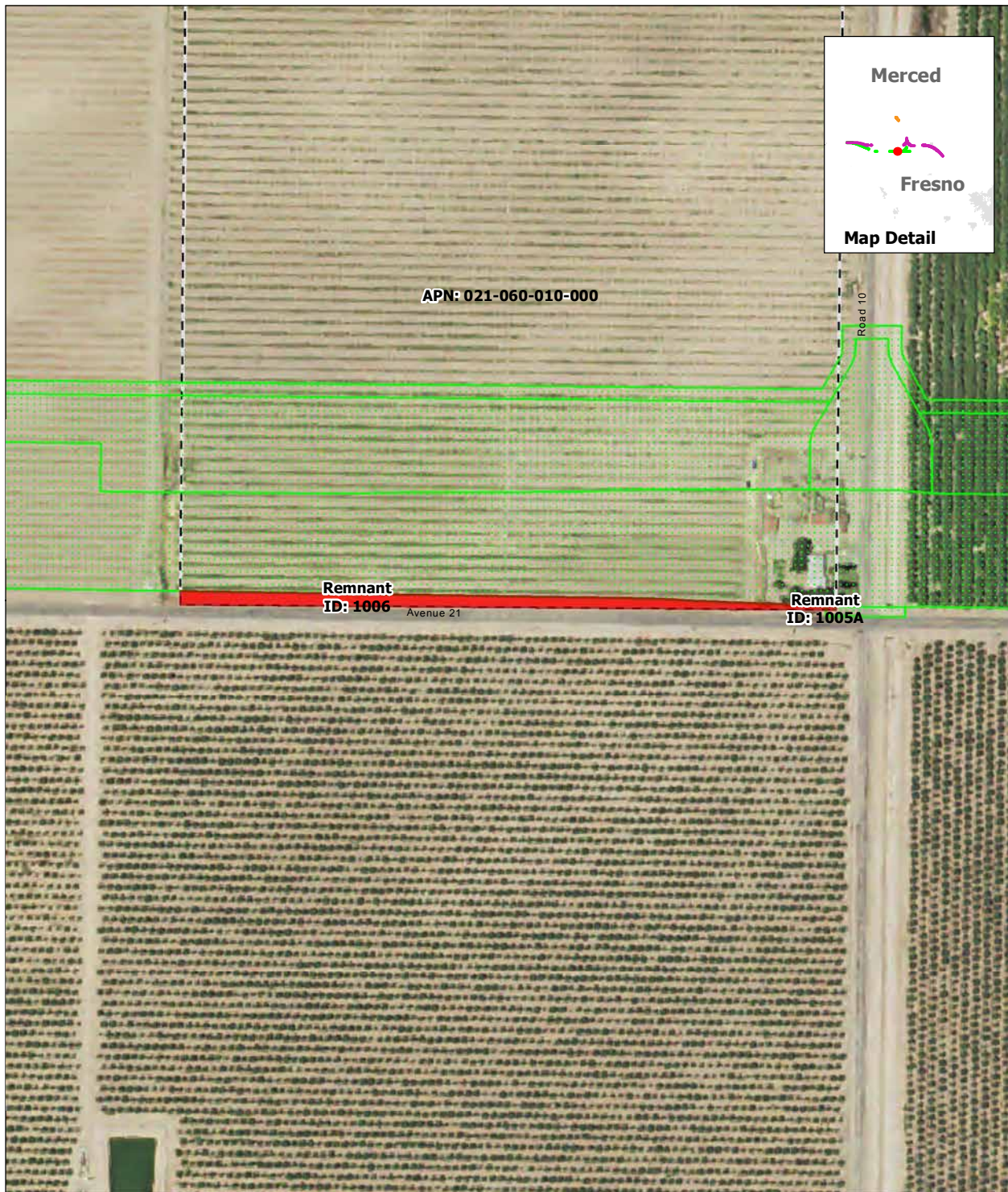
DRAFT — DECEMBER 19, 2016



Remnant Parcel Viability - Avenue 21 to Road 13 Wye Alternative

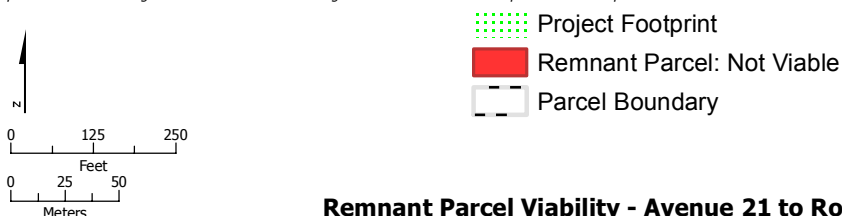


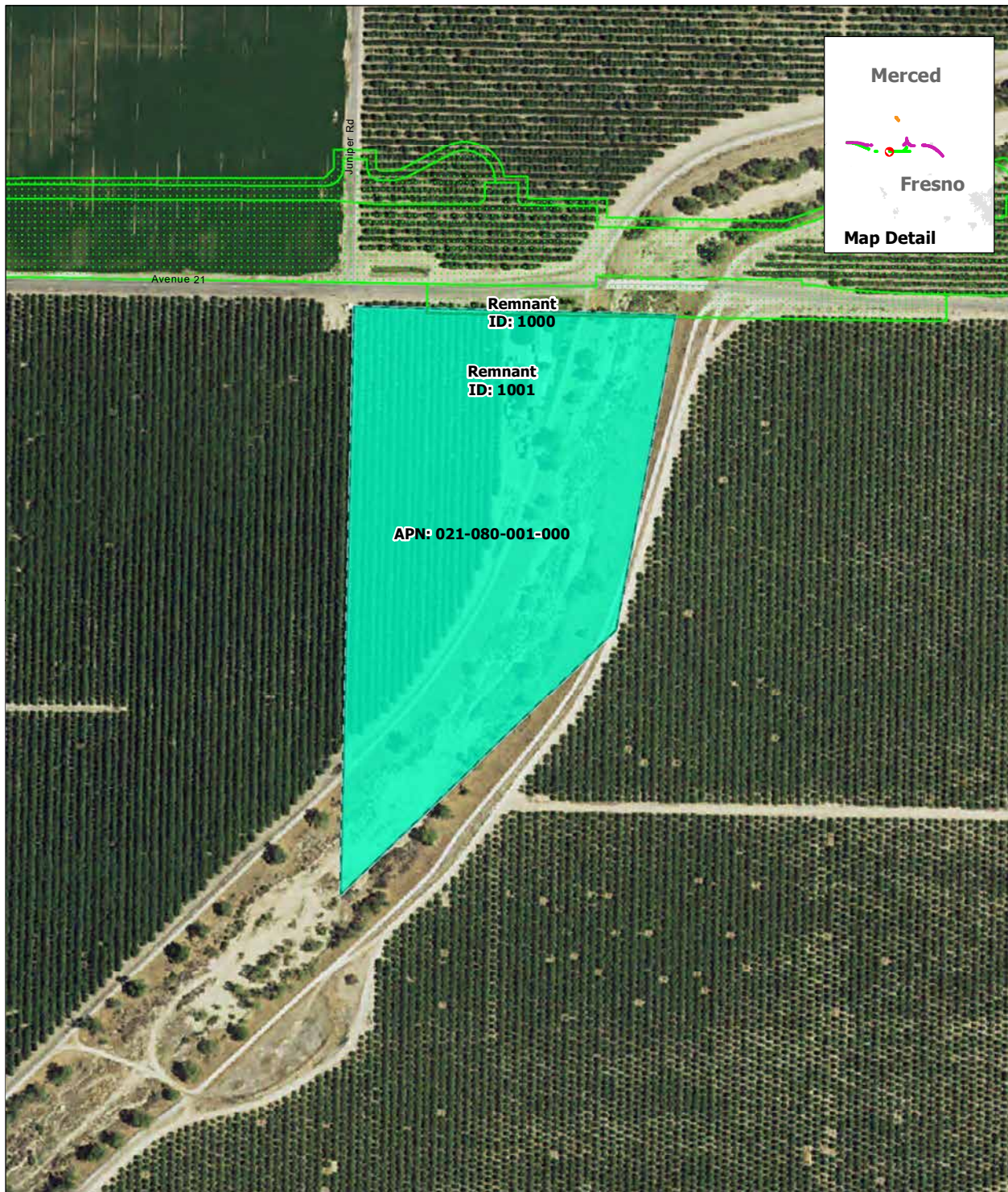
Remnant Parcel Viability - Avenue 21 to Road 13 Wye Alternative



SOURCE: Department of Conservation, State of California, 2014; ARWS 2016a, 2016b, 2016c.
NOTE: Only severed parcels smaller than 20 acres (referred to as remnant parcels) are identified. Those severed parcels 20 acres or larger are assumed to remain in agricultural use and are not depicted on the map

DRAFT — DECEMBER 19, 2016





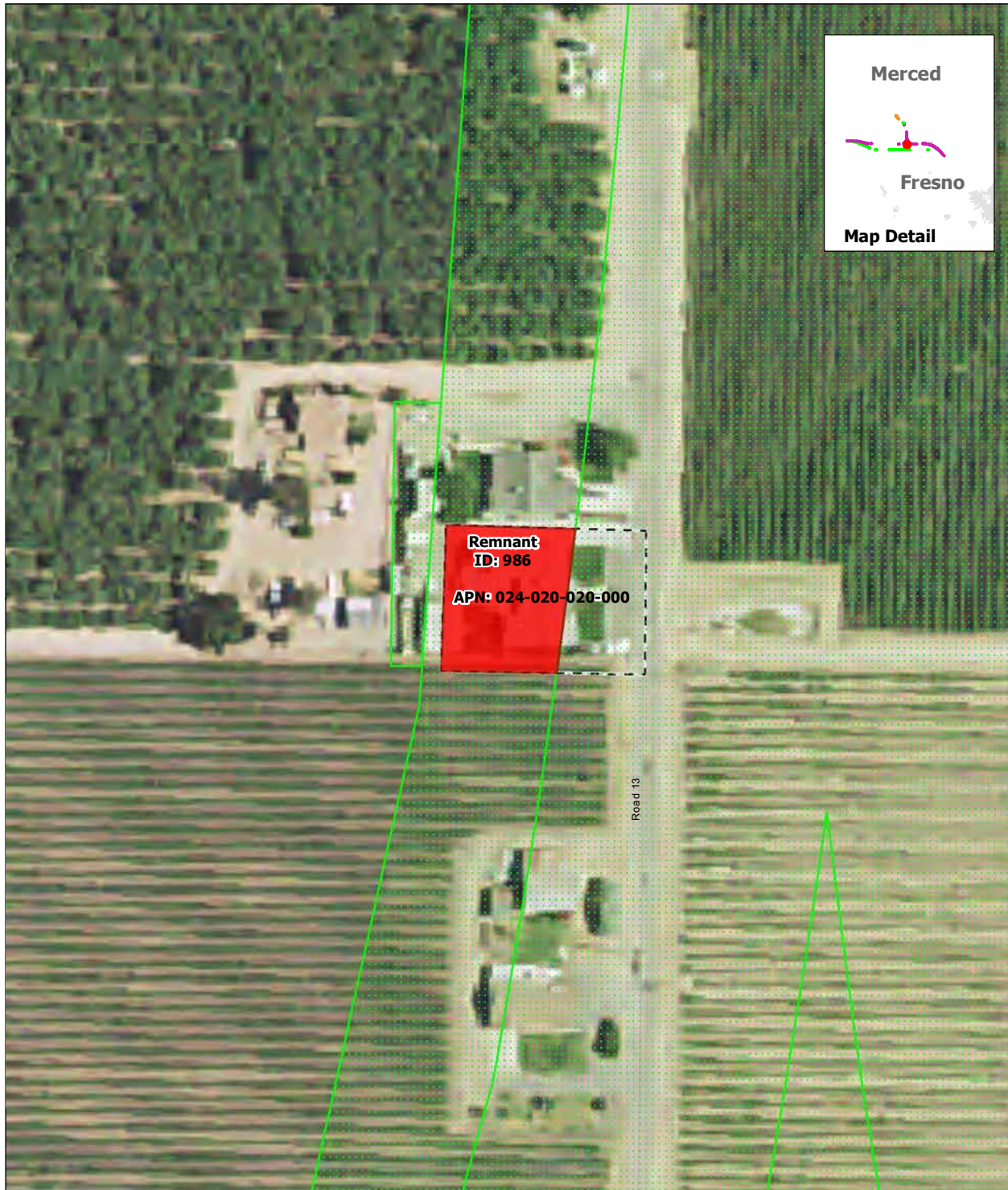
SOURCE: Department of Conservation, State of California, 2014; ARWS 2016a, 2016b, 2016c
NOTE: Only severed parcels smaller than 20 acres (referred to as remnant parcels) are identified. Those severed parcels 20 acres or larger are assumed to remain in agricultural use and are not depicted on the map

DRAFT — DECEMBER 19, 2016



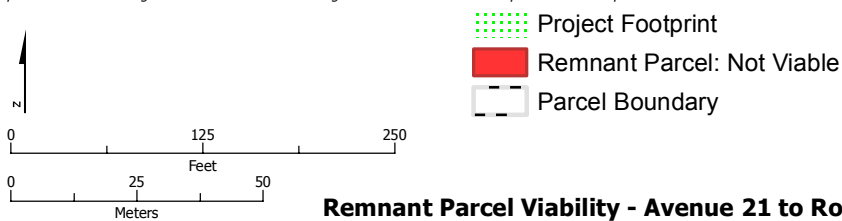
- Project Footprint
- Remnant Parcel: Viable
- Parcel Boundary

Remnant Parcel Viability - Avenue 21 to Road 13 Wye Alternative



SOURCE: Department of Conservation, State of California, 2014; ARWS 2016a, 2016b, 2016c
NOTE: Only severed parcels smaller than 20 acres (referred to as remnant parcels) are identified. Those severed parcels 20 acres or larger are assumed to remain in agricultural use and are not depicted on the map

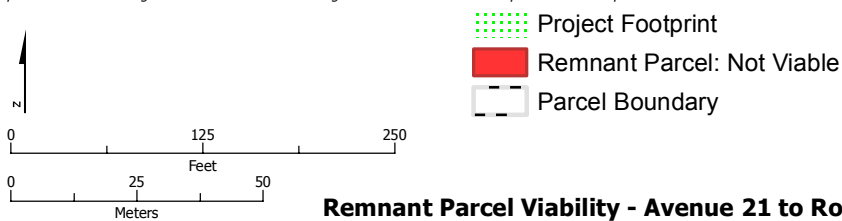
DRAFT — DECEMBER 19, 2016





SOURCE: Department of Conservation, State of California, 2014; ARWS 2016a, 2016b, 2016c
NOTE: Only severed parcels smaller than 20 acres (referred to as remnant parcels) are identified. Those severed parcels 20 acres or larger are assumed to remain in agricultural use and are not depicted on the map

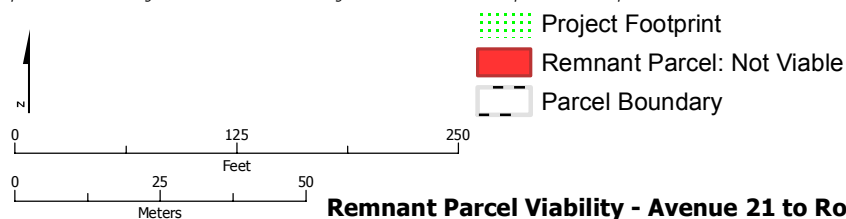
DRAFT — DECEMBER 19, 2016

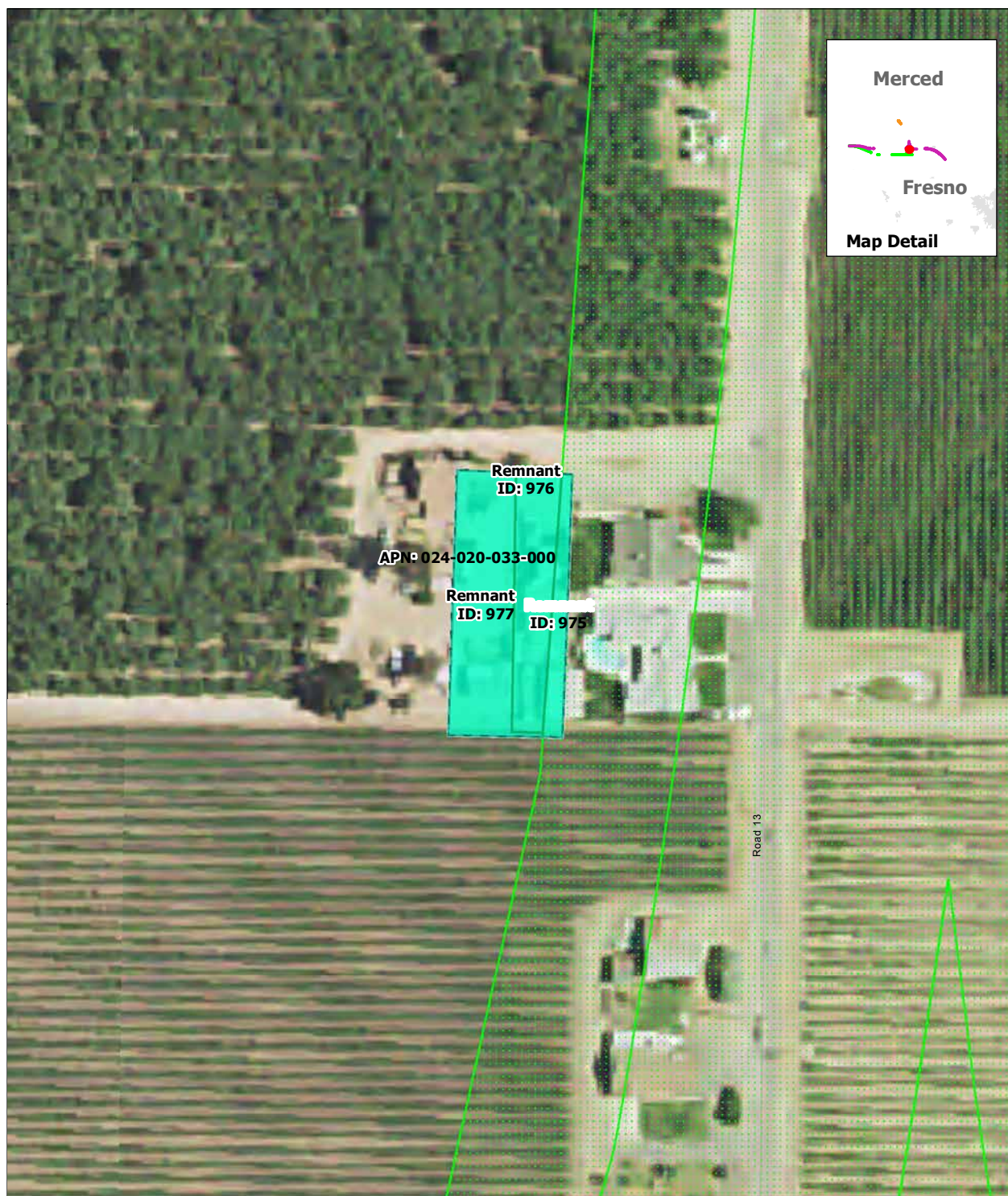




SOURCE: Department of Conservation, State of California, 2014; ARWS 2016a, 2016b, 2016c
NOTE: Only severed parcels smaller than 20 acres (referred to as remnant parcels) are identified. Those severed parcels 20 acres or larger are assumed to remain in agricultural use and are not depicted on the map

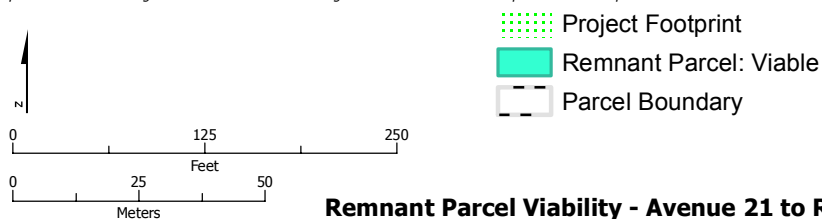
DRAFT — DECEMBER 19, 2016



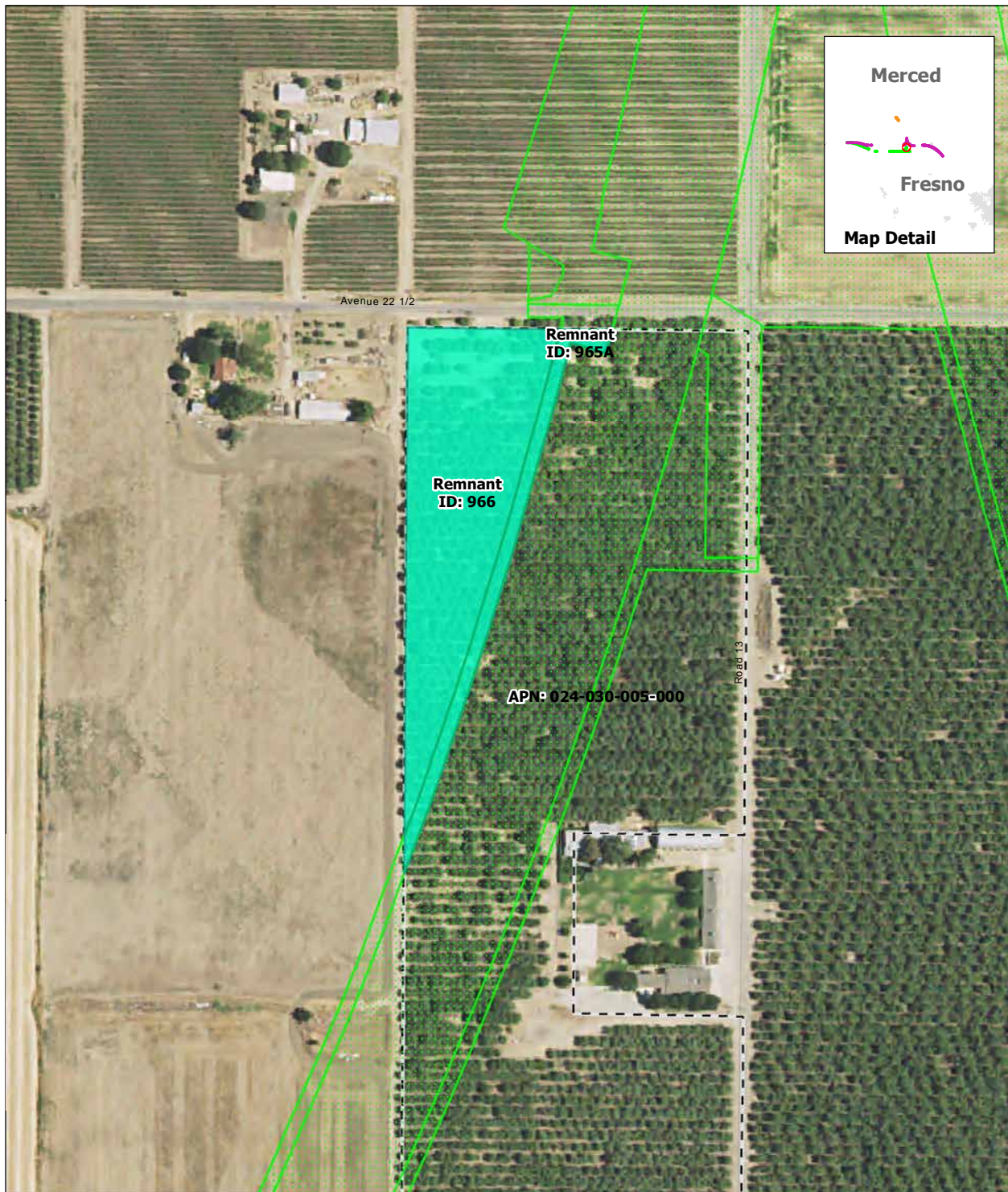


SOURCE: Department of Conservation, State of California, 2014; ARWS 2016a, 2016b, 2016c
NOTE: Only severed parcels smaller than 20 acres (referred to as remnant parcels) are identified. Those severed parcels 20 acres or larger are assumed to remain in agricultural use and are not depicted on the map

DRAFT — DECEMBER 19, 2016



Remnant Parcel Viability - Avenue 21 to Road 13 Wye Alternative



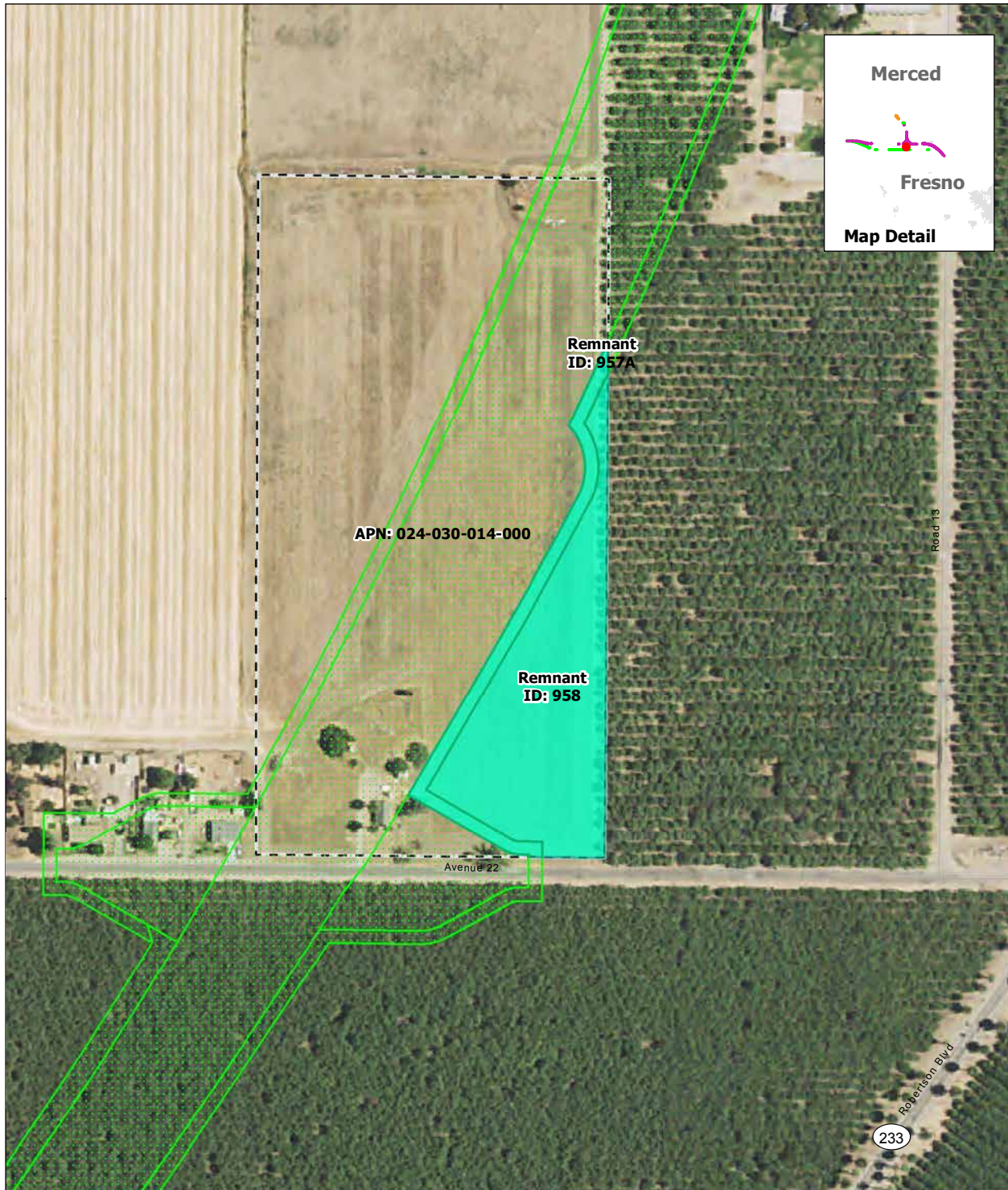
SOURCE: Department of Conservation, State of California, 2014; ARWS 2016a, 2016b, 2016c
NOTE: Only severed parcels smaller than 20 acres (referred to as remnant parcels) are identified. Those severed parcels 20 acres or larger are assumed to remain in agricultural use and are not depicted on the map

DRAFT — DECEMBER 19, 2016



- Project Footprint
- Remnant Parcel: Viable
- Parcel Boundary

Remnant Parcel Viability - Avenue 21 to Road 13 Wye Alternative



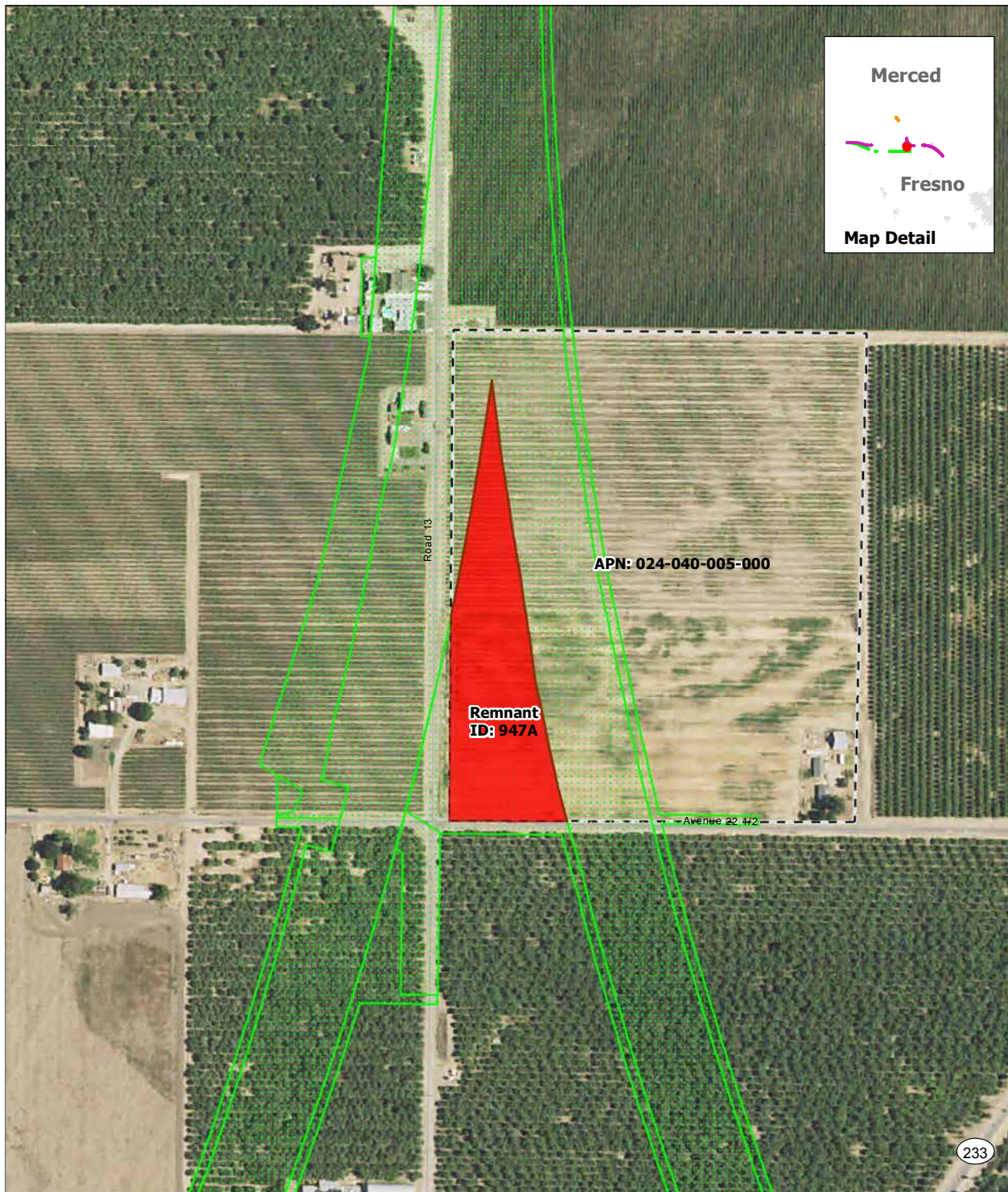
SOURCE: Department of Conservation, State of California, 2014; ARWS 2016a, 2016b, 2016c
NOTE: Only severed parcels smaller than 20 acres (referred to as remnant parcels) are identified. Those severed parcels 20 acres or larger are assumed to remain in agricultural use and are not depicted on the map

DRAFT — DECEMBER 19, 2016



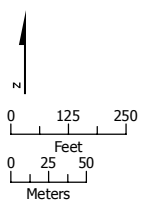
- Project Footprint
- Remnant Parcel: Viable
- Parcel Boundary

Remnant Parcel Viability - Avenue 21 to Road 13 Wye Alternative



SOURCE: Department of Conservation, State of California, 2014; ARWS 2016a, 2016b, 2016c
NOTE: Only severed parcels smaller than 20 acres (referred to as remnant parcels) are identified. Those severed parcels 20 acres or larger are assumed to remain in agricultural use and are not depicted on the map

DRAFT — DECEMBER 19, 2016



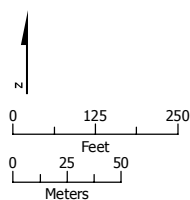
- Project Footprint
- Remnant Parcel: Not Viable
- Parcel Boundary

Remnant Parcel Viability - Avenue 21 to Road 13 Wye Alternative



SOURCE: Department of Conservation, State of California, 2014; ARWS 2016a, 2016b, 2016c
NOTE: Only severed parcels smaller than 20 acres (referred to as remnant parcels) are identified. Those severed parcels 20 acres or larger are assumed to remain in agricultural use and are not depicted on the map

DRAFT — DECEMBER 19, 2016



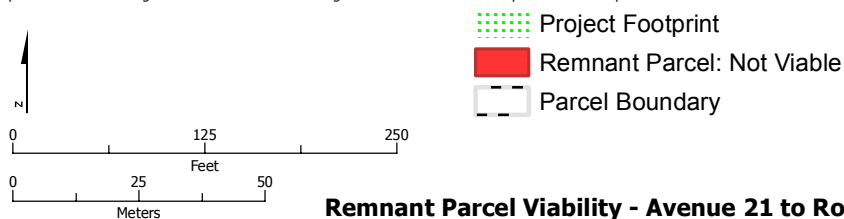
- Project Footprint
- Remnant Parcel: Not Viable
- Parcel Boundary

Remnant Parcel Viability - Avenue 21 to Road 13 Wye Alternative



SOURCE: Department of Conservation, State of California, 2014; ARWS 2016a, 2016b, 2016c
NOTE: Only severed parcels smaller than 20 acres (referred to as remnant parcels) are identified. Those severed parcels 20 acres or larger are assumed to remain in agricultural use and are not depicted on the map

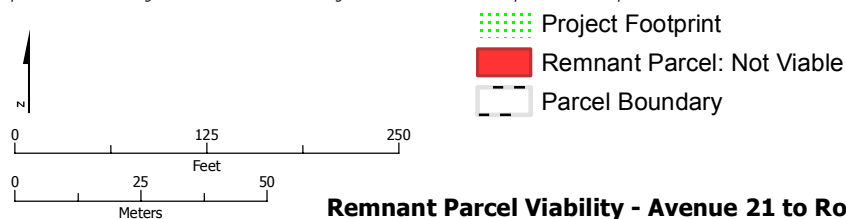
DRAFT — DECEMBER 19, 2016



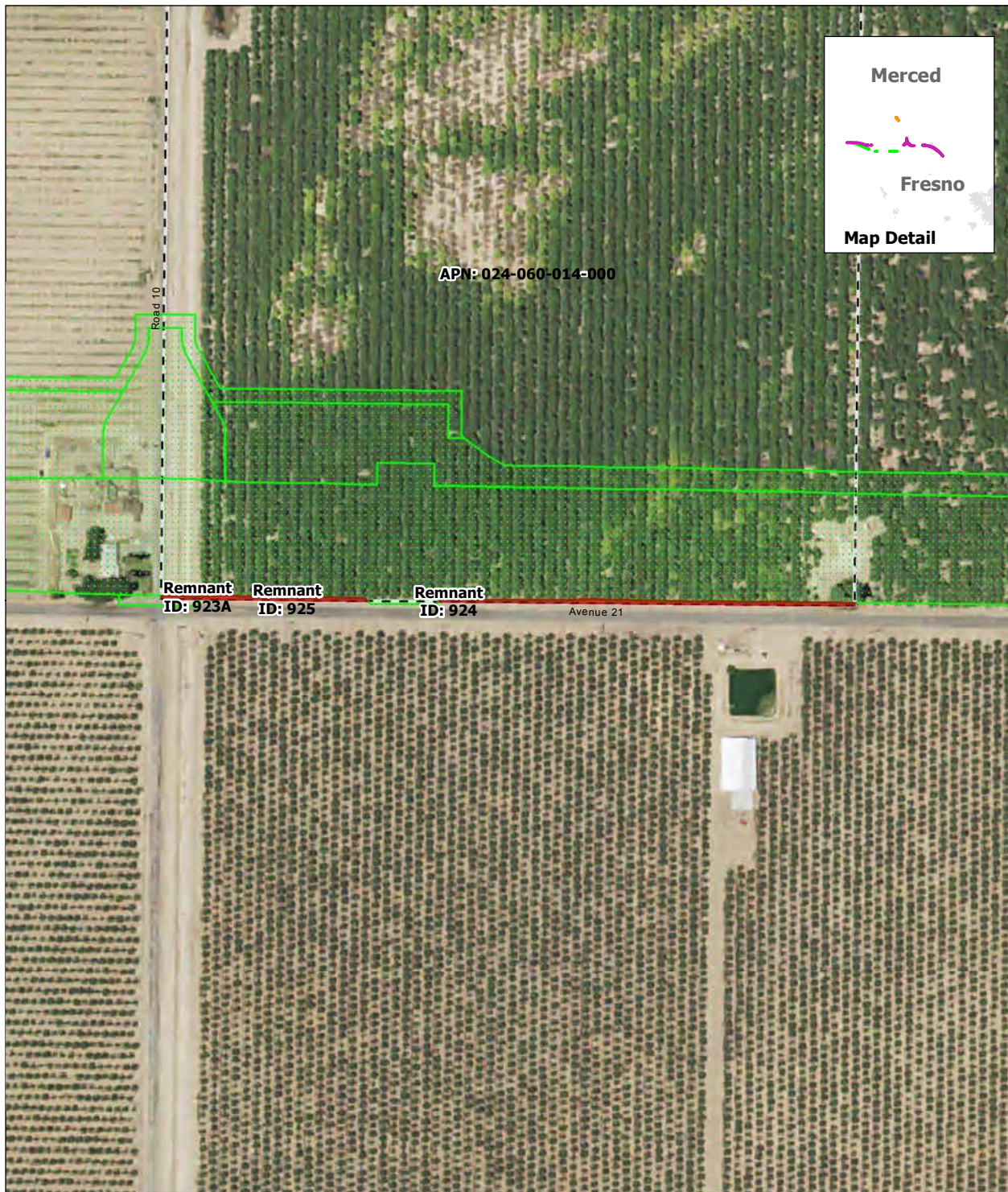


SOURCE: Department of Conservation, State of California, 2014; ARWS 2016a, 2016b, 2016c
NOTE: Only severed parcels smaller than 20 acres (referred to as remnant parcels) are identified. Those severed parcels 20 acres or larger are assumed to remain in agricultural use and are not depicted on the map

DRAFT — DECEMBER 19, 2016

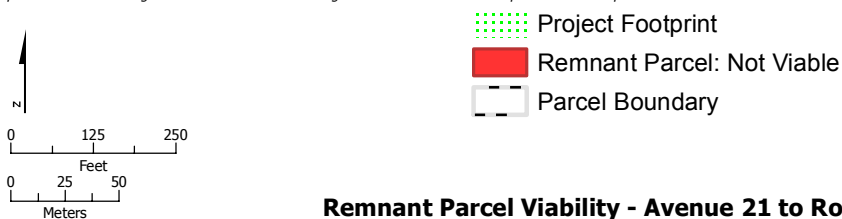


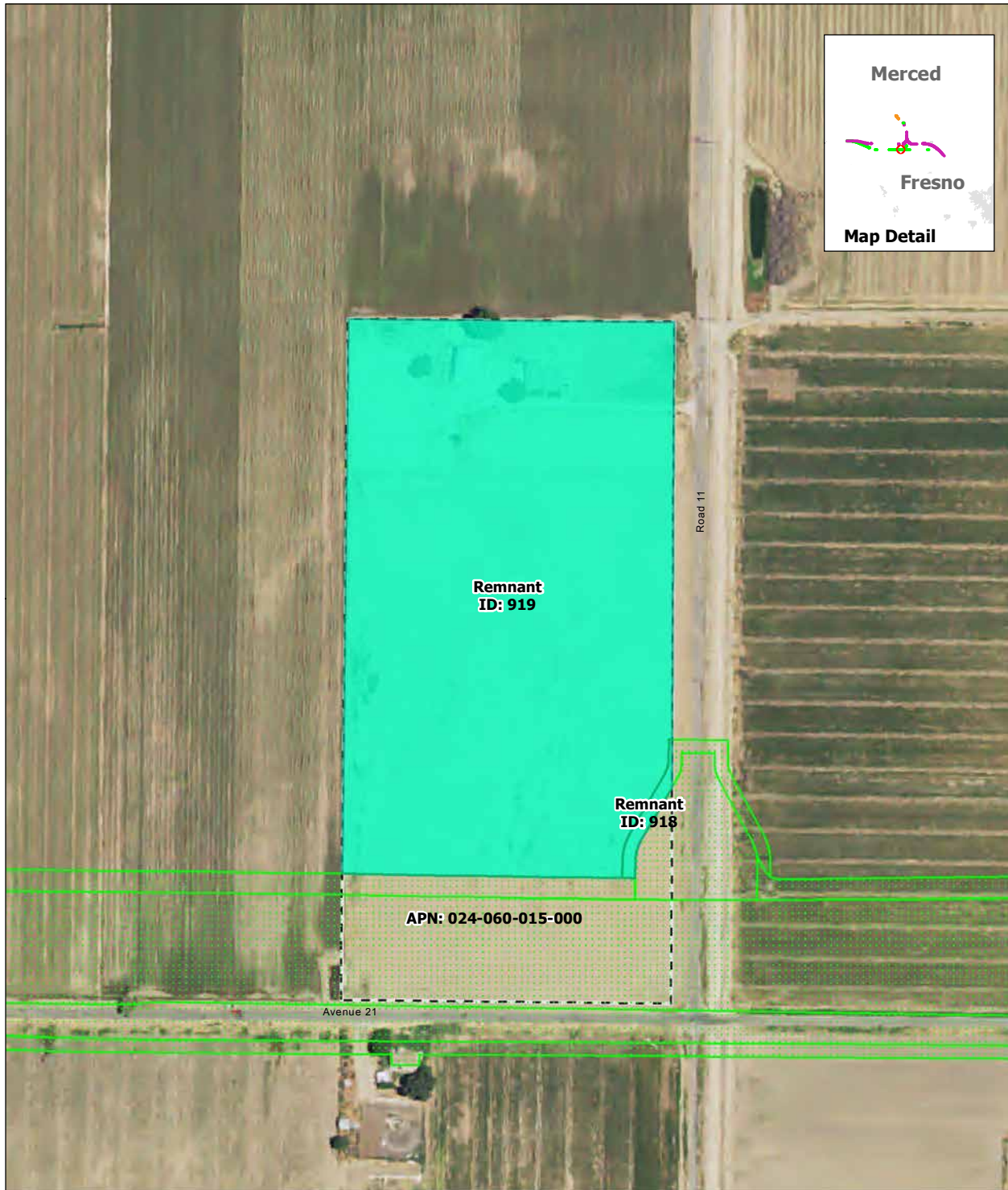
Remnant Parcel Viability - Avenue 21 to Road 13 Wye Alternative



SOURCE: Department of Conservation, State of California, 2014; ARWS 2016a, 2016b, 2016c
NOTE: Only severed parcels smaller than 20 acres (referred to as remnant parcels) are identified. Those severed parcels 20 acres or larger are assumed to remain in agricultural use and are not depicted on the map

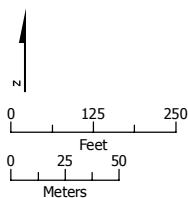
DRAFT — DECEMBER 19, 2016





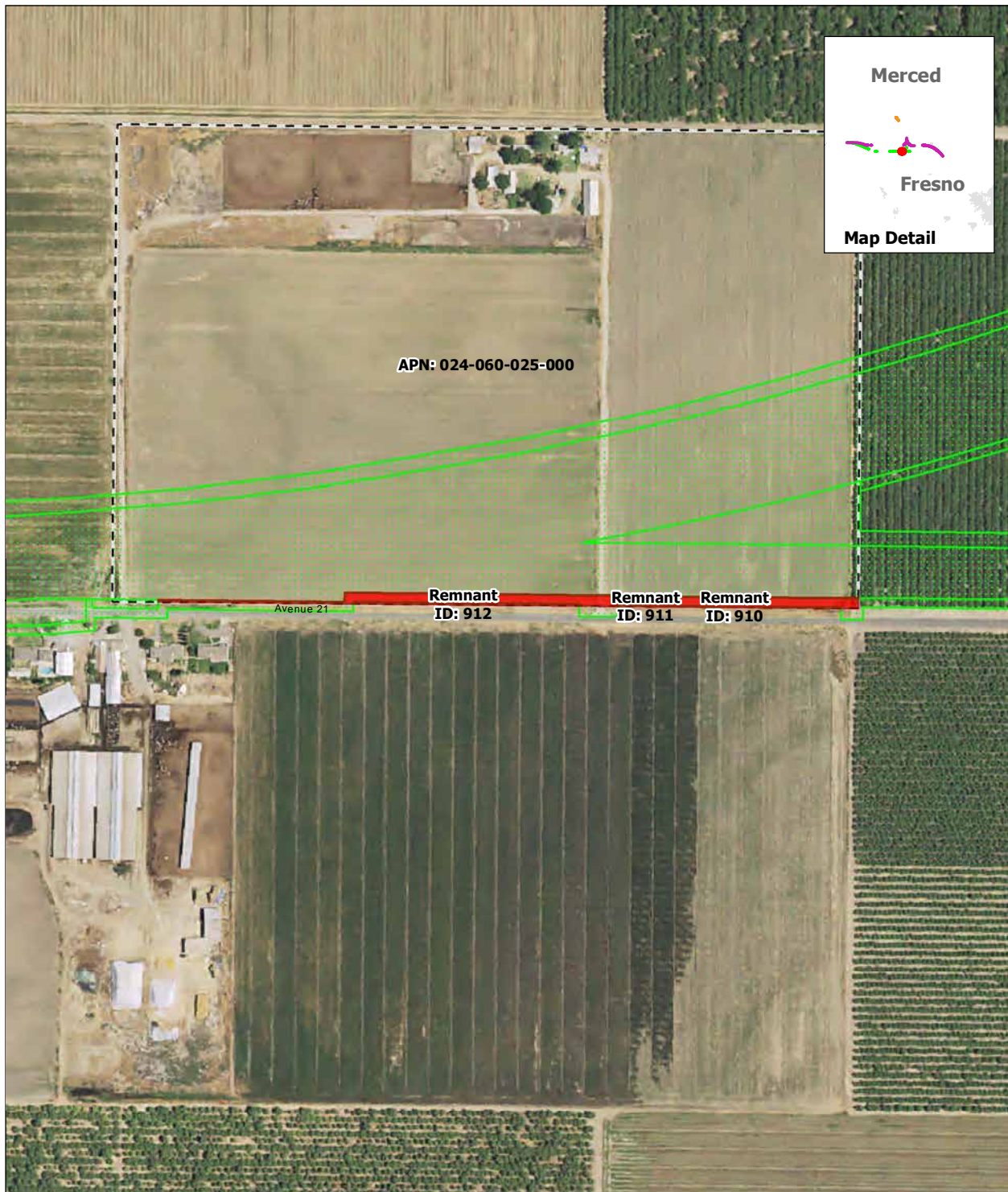
SOURCE: Department of Conservation, State of California, 2014; ARWS 2016a, 2016b, 2016c
NOTE: Only severed parcels smaller than 20 acres (referred to as remnant parcels) are identified. Those severed parcels 20 acres or larger are assumed to remain in agricultural use and are not depicted on the map

DRAFT — DECEMBER 19, 2016



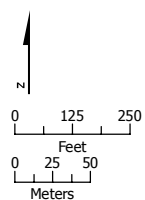
- Project Footprint
- Remnant Parcel: Viable
- Parcel Boundary

Remnant Parcel Viability - Avenue 21 to Road 13 Wye Alternative



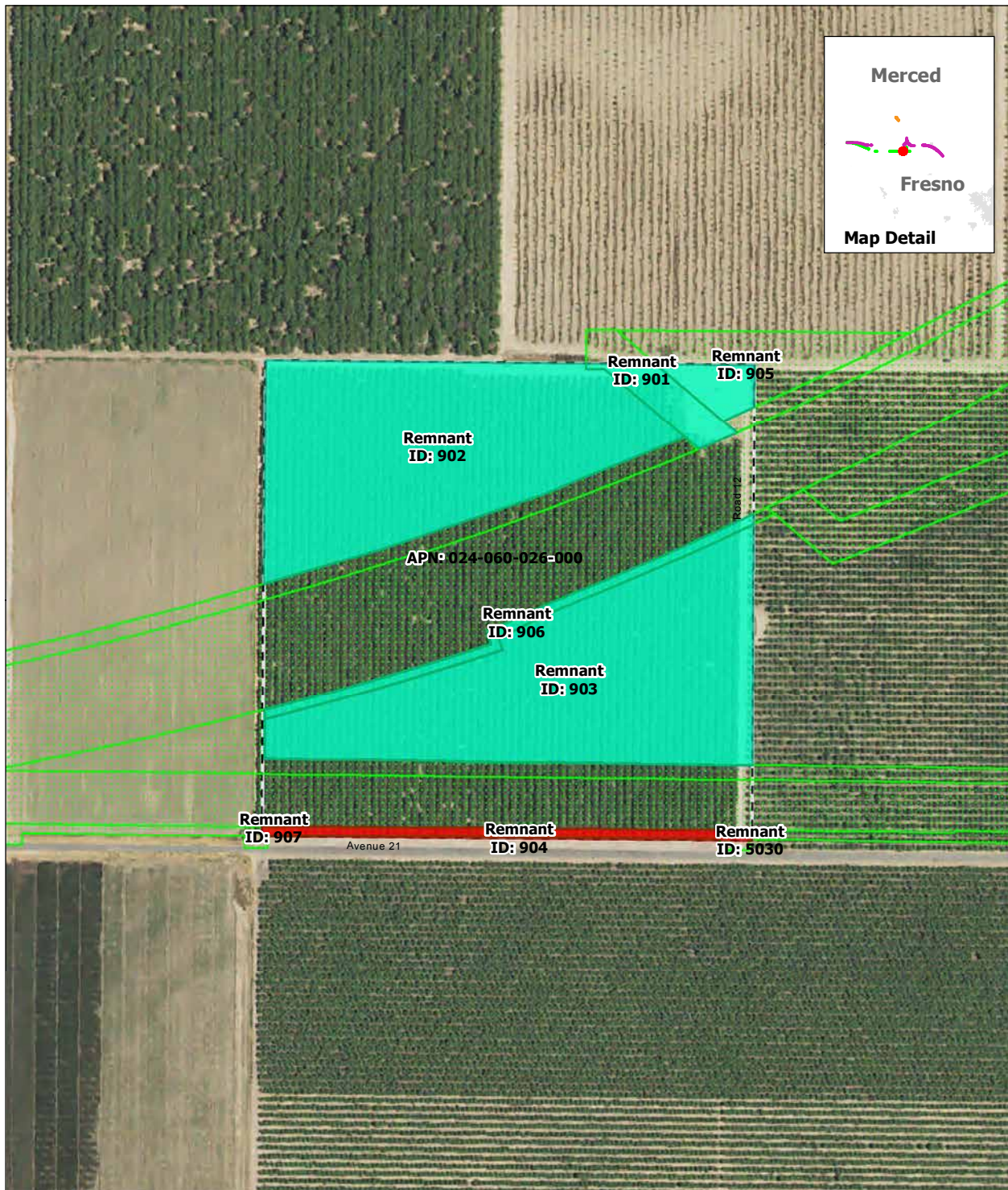
SOURCE: Department of Conservation, State of California, 2014; ARWS 2016a, 2016b, 2016c
NOTE: Only severed parcels smaller than 20 acres (referred to as remnant parcels) are identified. Those severed parcels 20 acres or larger are assumed to remain in agricultural use and are not depicted on the map

DRAFT — DECEMBER 19, 2016



- Project Footprint
- Remnant Parcel: Not Viable
- Parcel Boundary

Remnant Parcel Viability - Avenue 21 to Road 13 Wye Alternative




SOURCE: Department of Conservation, State of California, 2014; ARWS 2016a, 2016b, 2016c
NOTE: Only severed parcels smaller than 20 acres (referred to as remnant parcels) are identified. Those severed parcels 20 acres or larger are assumed to remain in agricultural use and are not depicted on the map

DRAFT — DECEMBER 19, 2016



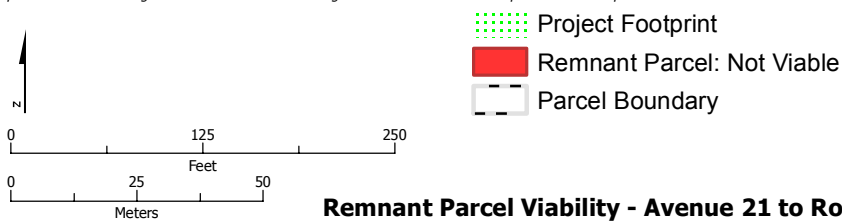
- Project Footprint
- Remnant Parcel: Viable
- Remnant Parcel: Not Viable
- Parcel Boundary

Remnant Parcel Viability - Avenue 21 to Road 13 Wye Alternative

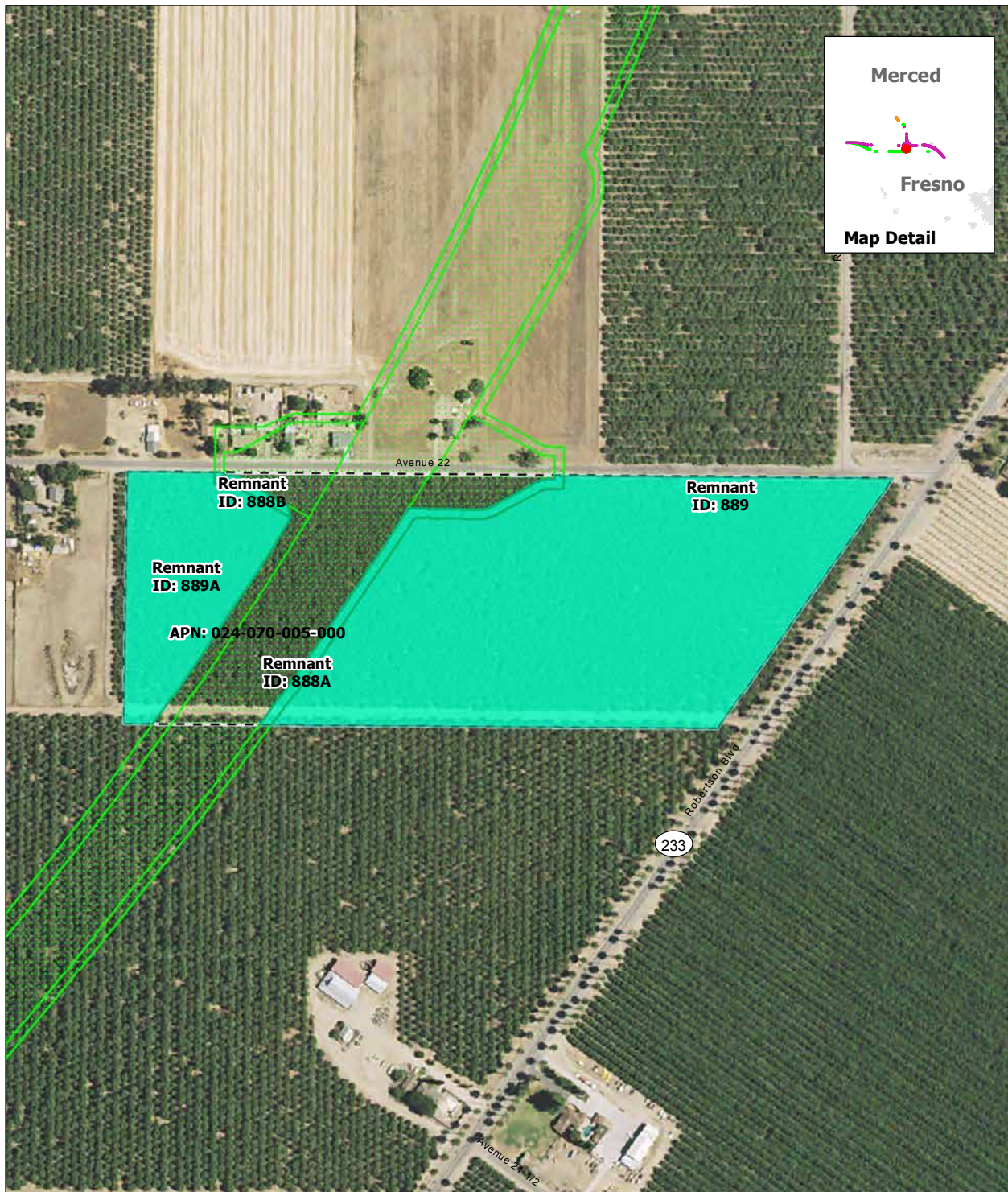


SOURCE: Department of Conservation, State of California, 2014; ARWS 2016a, 2016b, 2016c
NOTE: Only severed parcels smaller than 20 acres (referred to as remnant parcels) are identified. Those severed parcels 20 acres or larger are assumed to remain in agricultural use and are not depicted on the map

DRAFT — DECEMBER 19, 2016

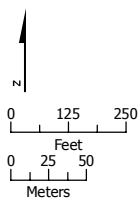


Remnant Parcel Viability - Avenue 21 to Road 13 Wye Alternative



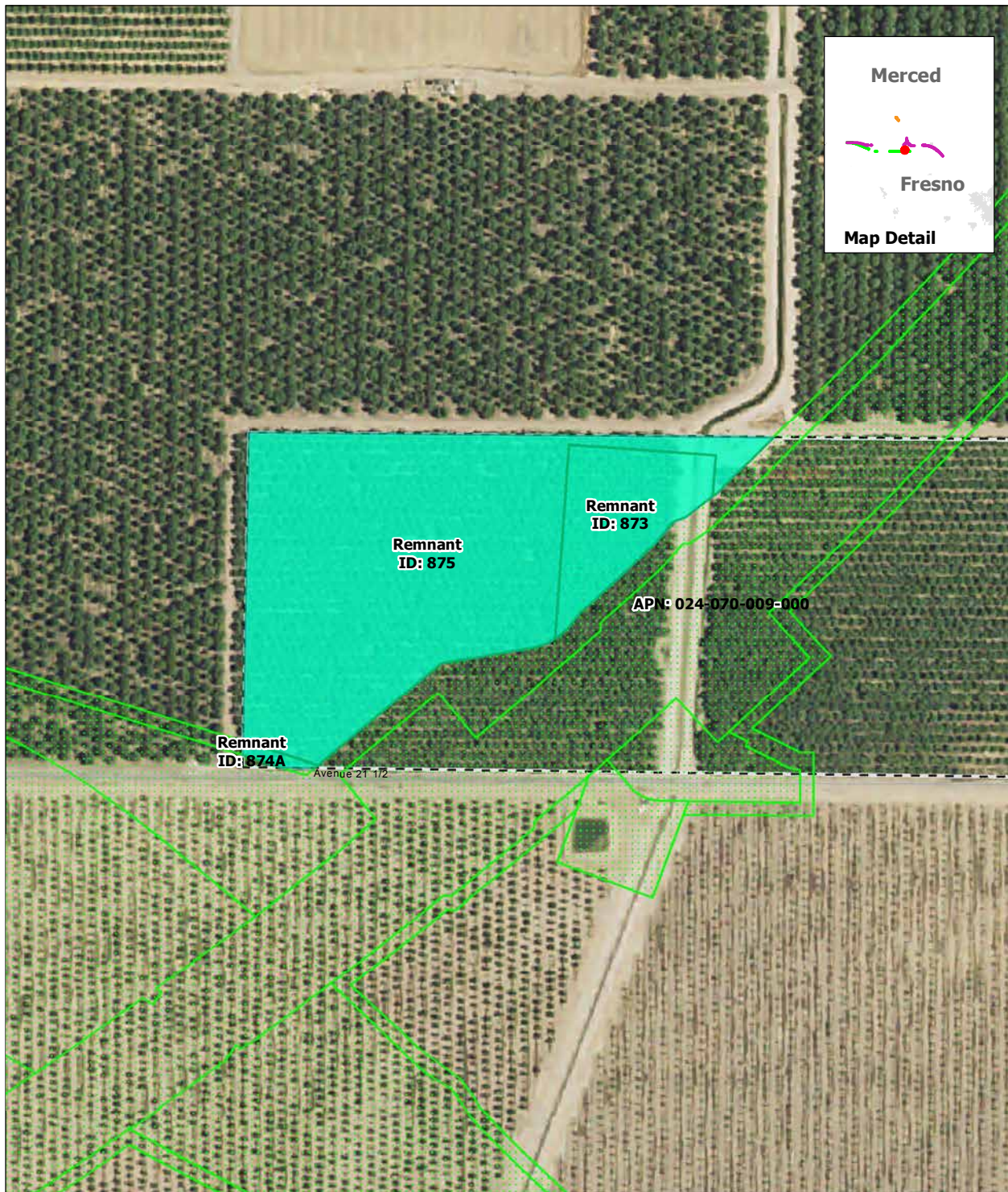
SOURCE: Department of Conservation, State of California, 2014; ARWS 2016a, 2016b, 2016c
NOTE: Only severed parcels smaller than 20 acres (referred to as remnant parcels) are identified. Those severed parcels 20 acres or larger are assumed to remain in agricultural use and are not depicted on the map

DRAFT — DECEMBER 19, 2016



- Project Footprint
- Remnant Parcel: Viable
- Parcel Boundary

Remnant Parcel Viability - Avenue 21 to Road 13 Wye Alternative



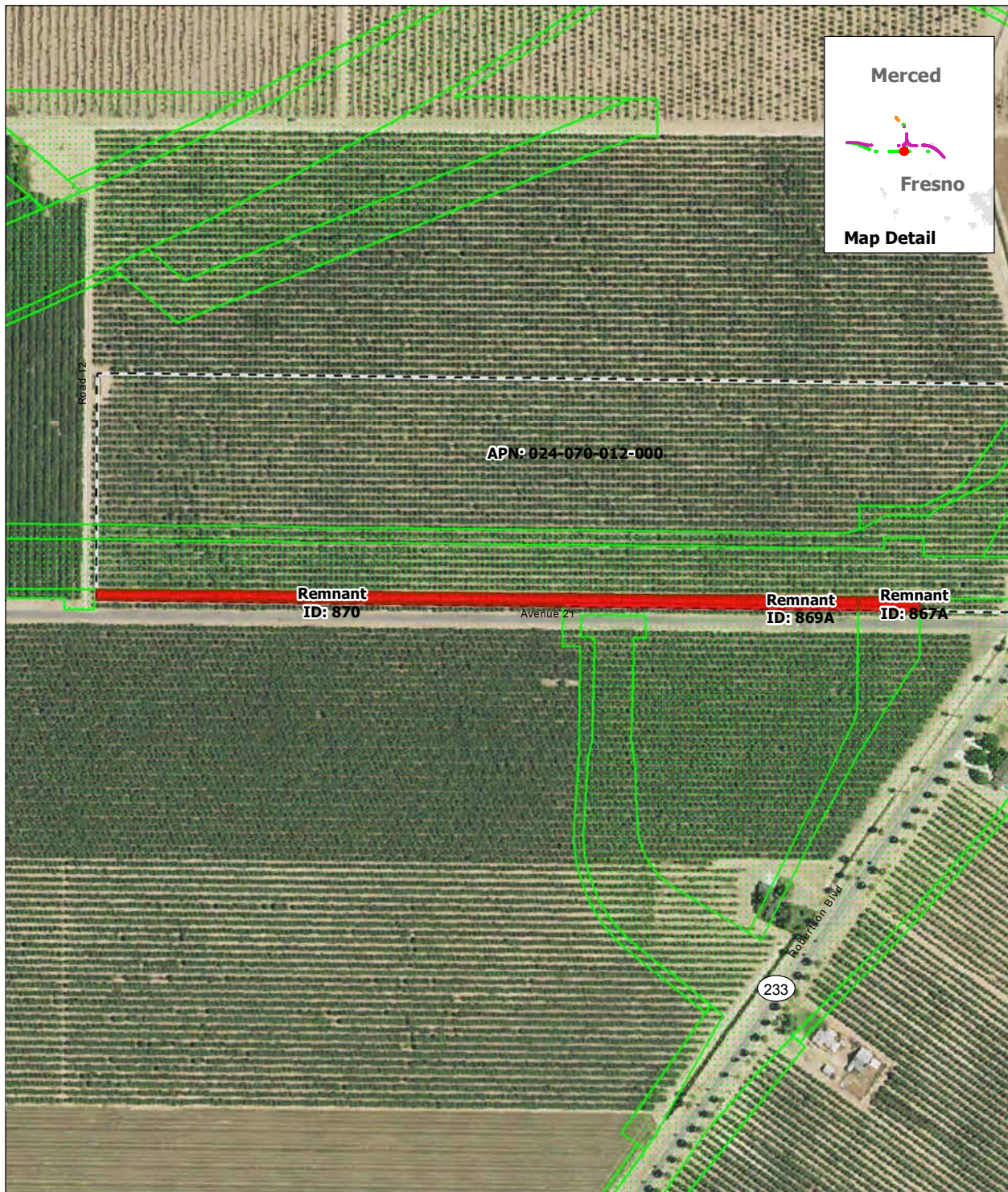
SOURCE: Department of Conservation, State of California, 2014; ARWS 2016a, 2016b, 2016c
NOTE: Only severed parcels smaller than 20 acres (referred to as remnant parcels) are identified. Those severed parcels 20 acres or larger are assumed to remain in agricultural use and are not depicted on the map

DRAFT — DECEMBER 19, 2016



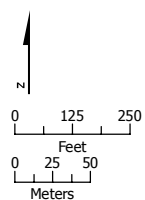
- Project Footprint
- Remnant Parcel: Viable
- Parcel Boundary

Remnant Parcel Viability - Avenue 21 to Road 13 Wye Alternative



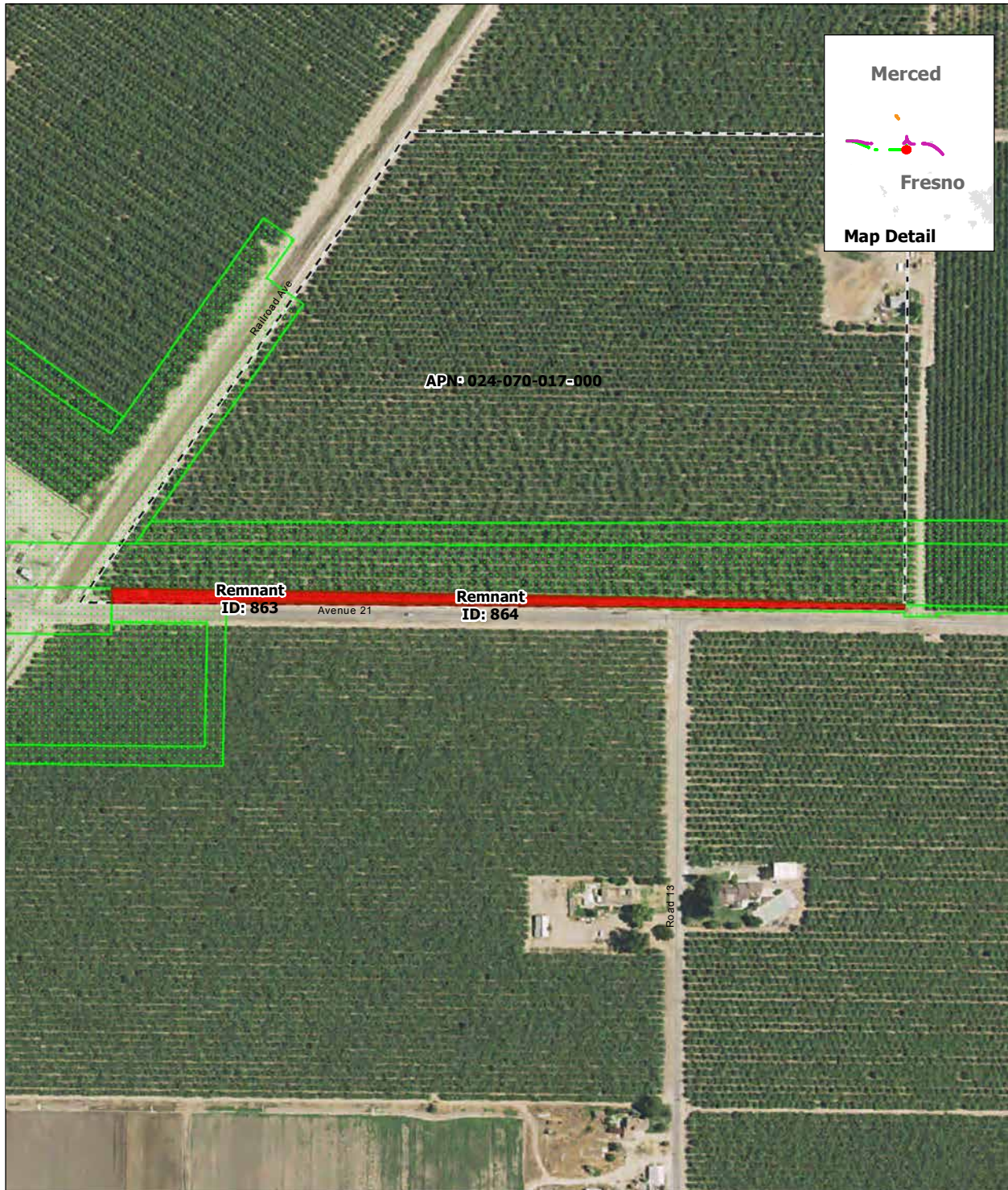
SOURCE: Department of Conservation, State of California, 2014; ARWS 2016a, 2016b, 2016c
NOTE: Only severed parcels smaller than 20 acres (referred to as remnant parcels) are identified. Those severed parcels 20 acres or larger are assumed to remain in agricultural use and are not depicted on the map

DRAFT — DECEMBER 19, 2016



- Project Footprint
- Remnant Parcel: Not Viable
- Parcel Boundary

Remnant Parcel Viability - Avenue 21 to Road 13 Wye Alternative



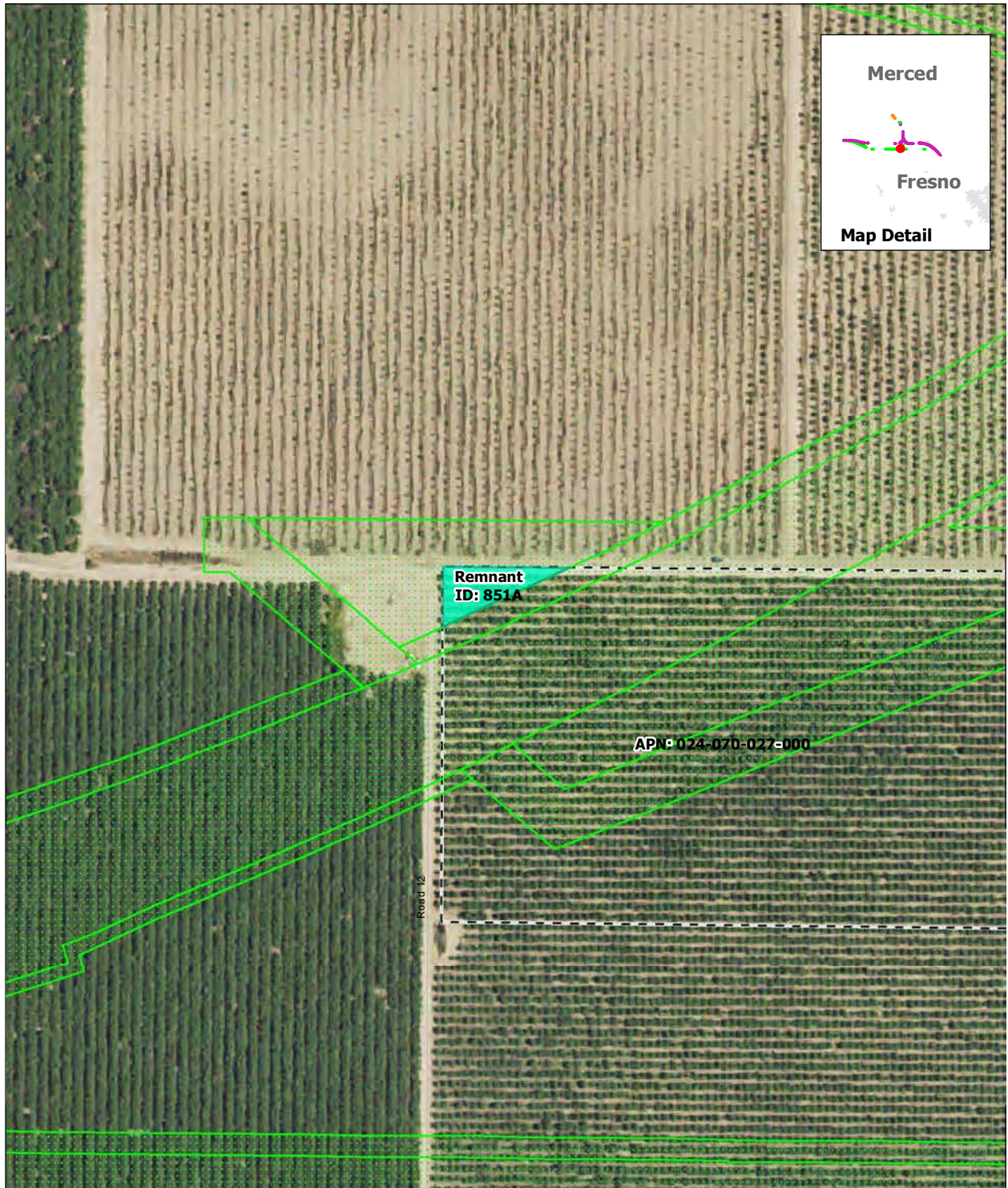
SOURCE: Department of Conservation, State of California, 2014; ARWS 2016a, 2016b, 2016c
NOTE: Only severed parcels smaller than 20 acres (referred to as remnant parcels) are identified. Those severed parcels 20 acres or larger are assumed to remain in agricultural use and are not depicted on the map

DRAFT — DECEMBER 19, 2016



- Project Footprint
- Remnant Parcel: Not Viable
- Parcel Boundary

Remnant Parcel Viability - Avenue 21 to Road 13 Wye Alternative



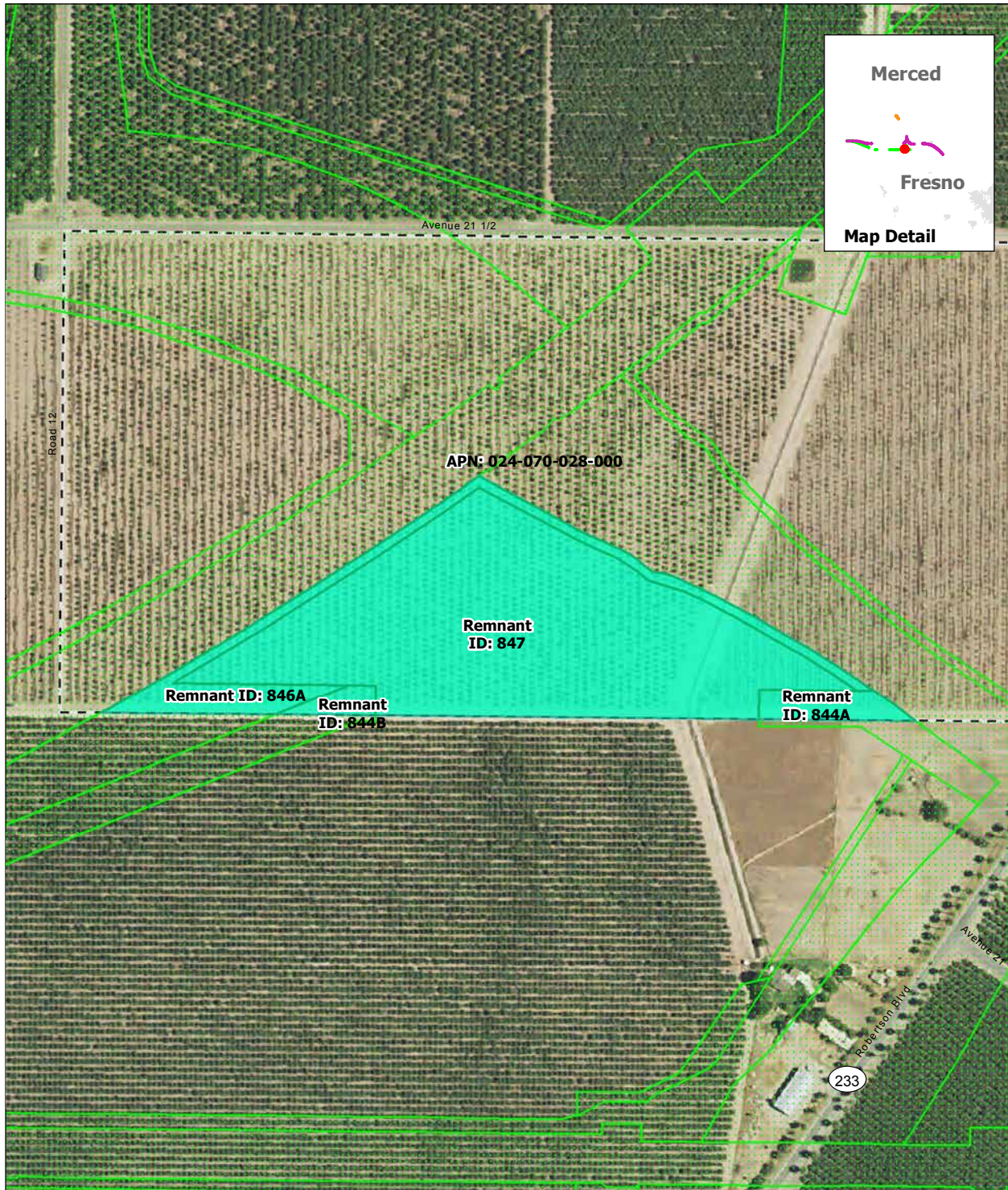
SOURCE: Department of Conservation, State of California, 2014; ARWS 2016a, 2016b, 2016c
NOTE: Only severed parcels smaller than 20 acres (referred to as remnant parcels) are identified. Those severed parcels 20 acres or larger are assumed to remain in agricultural use and are not depicted on the map

DRAFT — DECEMBER 19, 2016



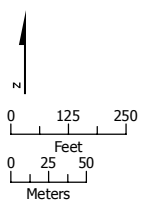
- Project Footprint
- Remnant Parcel: Viable
- Parcel Boundary

Remnant Parcel Viability - Avenue 21 to Road 13 Wye Alternative



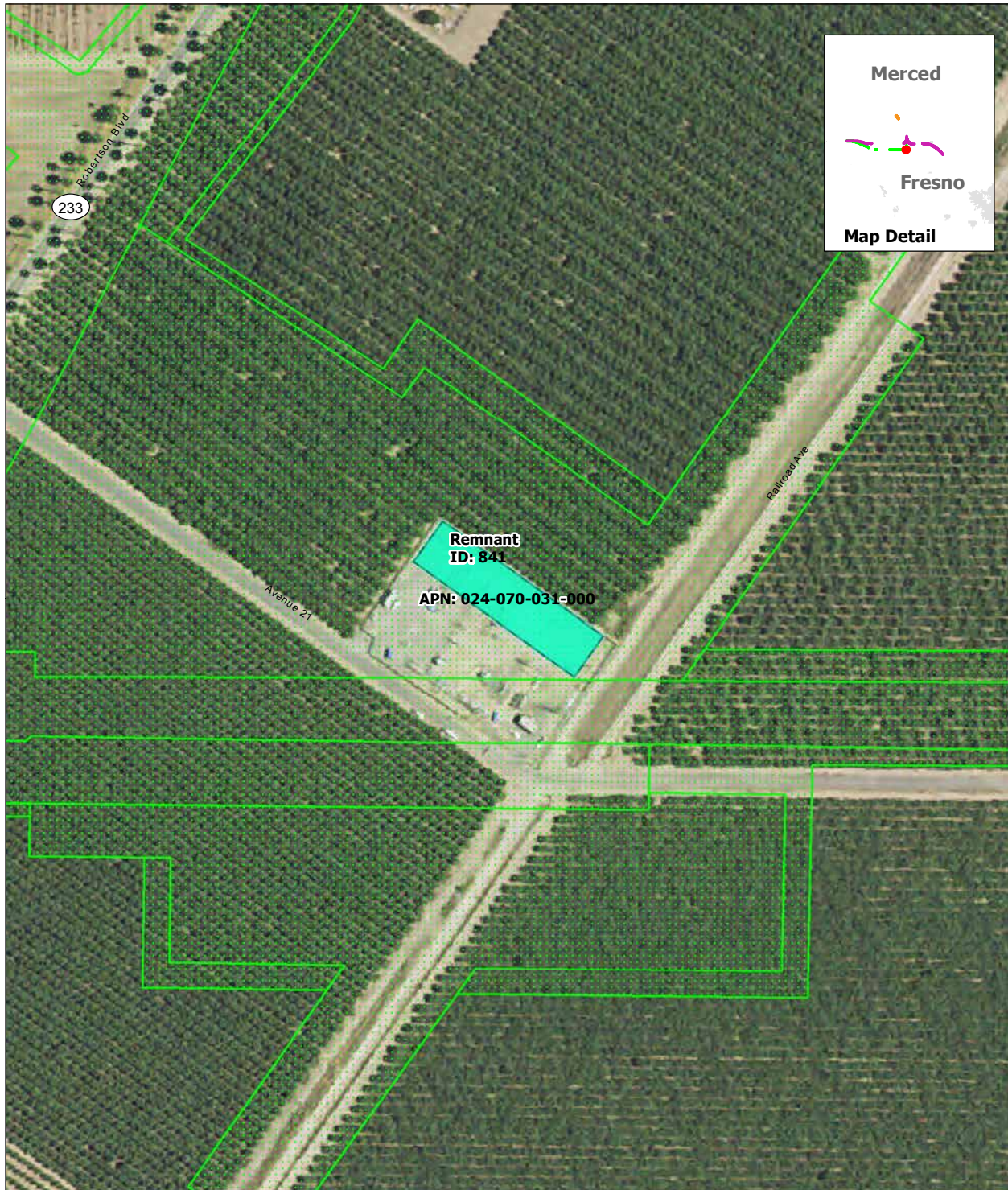
SOURCE: Department of Conservation, State of California, 2014; ARWS 2016a, 2016b, 2016c
NOTE: Only severed parcels smaller than 20 acres (referred to as remnant parcels) are identified. Those severed parcels 20 acres or larger are assumed to remain in agricultural use and are not depicted on the map

DRAFT — DECEMBER 19, 2016



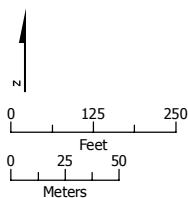
- Project Footprint
- Remnant Parcel: Viable
- Parcel Boundary

Remnant Parcel Viability - Avenue 21 to Road 13 Wye Alternative



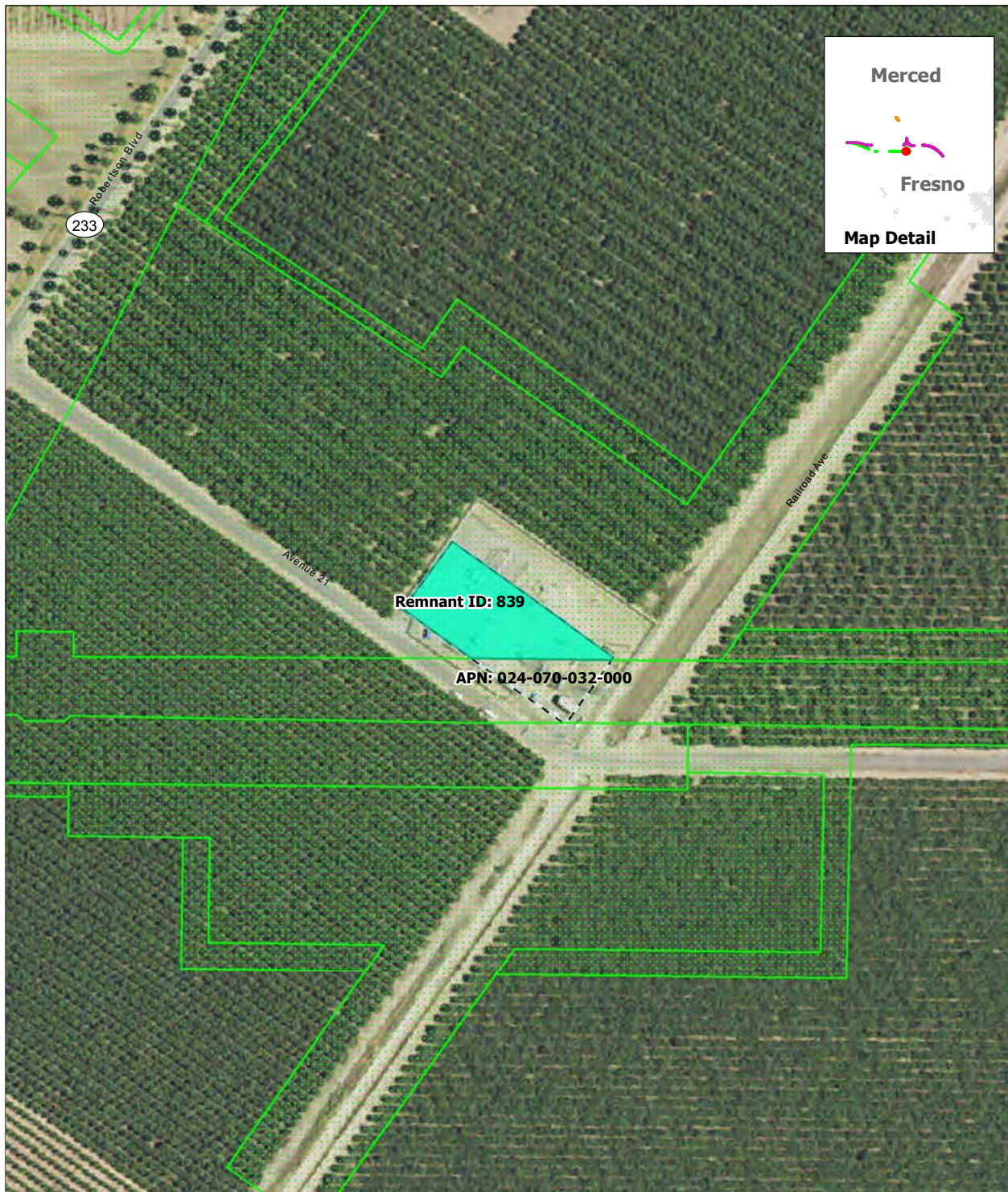
SOURCE: Department of Conservation, State of California, 2014; ARWS 2016a, 2016b, 2016c
NOTE: Only severed parcels smaller than 20 acres (referred to as remnant parcels) are identified. Those severed parcels 20 acres or larger are assumed to remain in agricultural use and are not depicted on the map

DRAFT — DECEMBER 19, 2016



- Project Footprint
- Remnant Parcel: Viable
- Parcel Boundary

Remnant Parcel Viability - Avenue 21 to Road 13 Wye Alternative



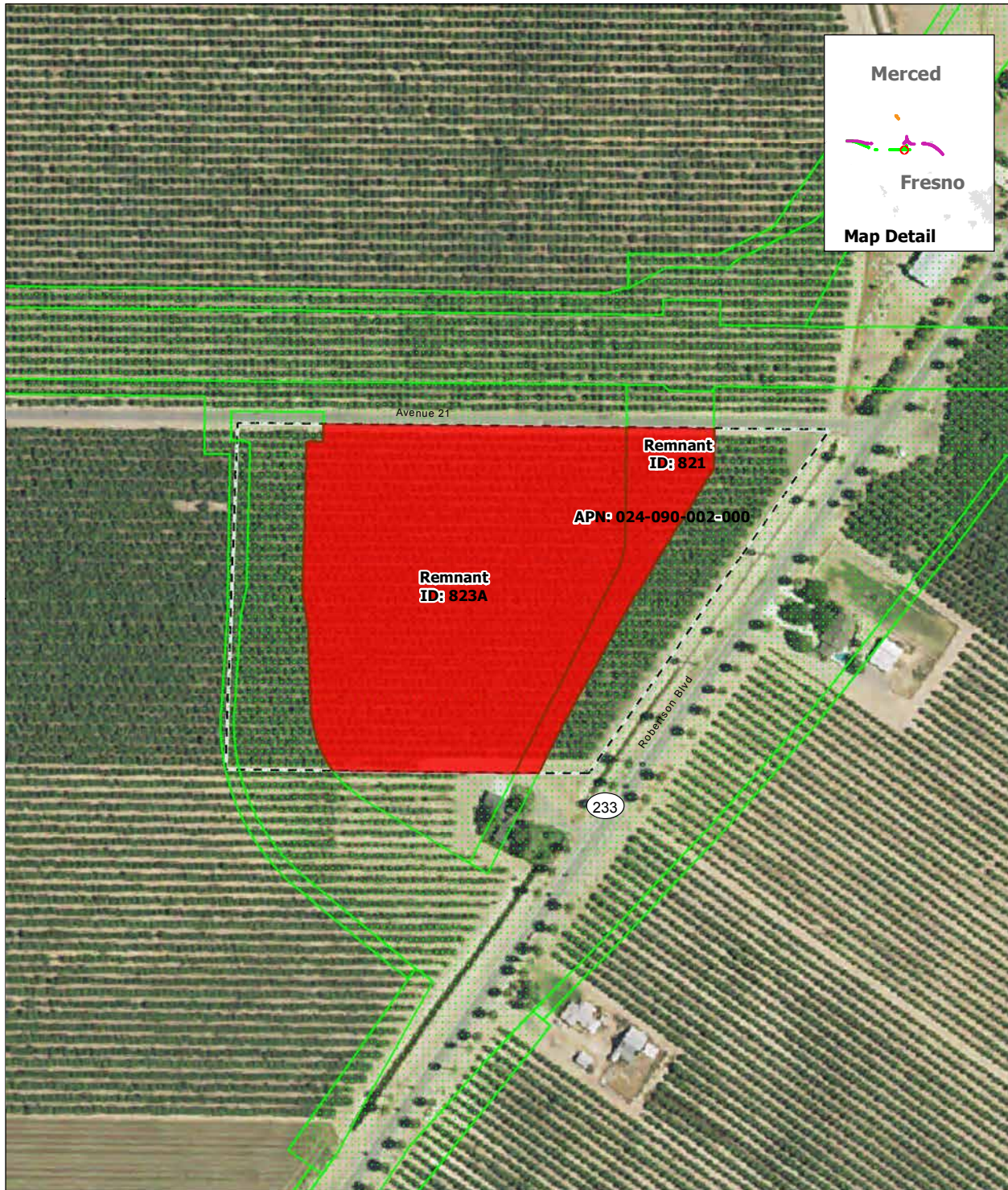
SOURCE: Department of Conservation, State of California, 2014; ARWS 2016a, 2016b, 2016c
NOTE: Only severed parcels smaller than 20 acres (referred to as remnant parcels) are identified. Those severed parcels 20 acres or larger are assumed to remain in agricultural use and are not depicted on the map

DRAFT — DECEMBER 19, 2016



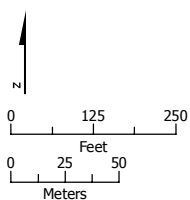
- Project Footprint
- Remnant Parcel: Viable
- Parcel Boundary

Remnant Parcel Viability - Avenue 21 to Road 13 Wye Alternative



SOURCE: Department of Conservation, State of California, 2014; ARWS 2016a, 2016b, 2016c
NOTE: Only severed parcels smaller than 20 acres (referred to as remnant parcels) are identified. Those severed parcels 20 acres or larger are assumed to remain in agricultural use and are not depicted on the map

DRAFT — DECEMBER 19, 2016



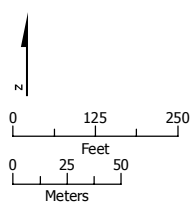
- Project Footprint
- Remnant Parcel: Not Viable
- Parcel Boundary

Remnant Parcel Viability - Avenue 21 to Road 13 Wye Alternative



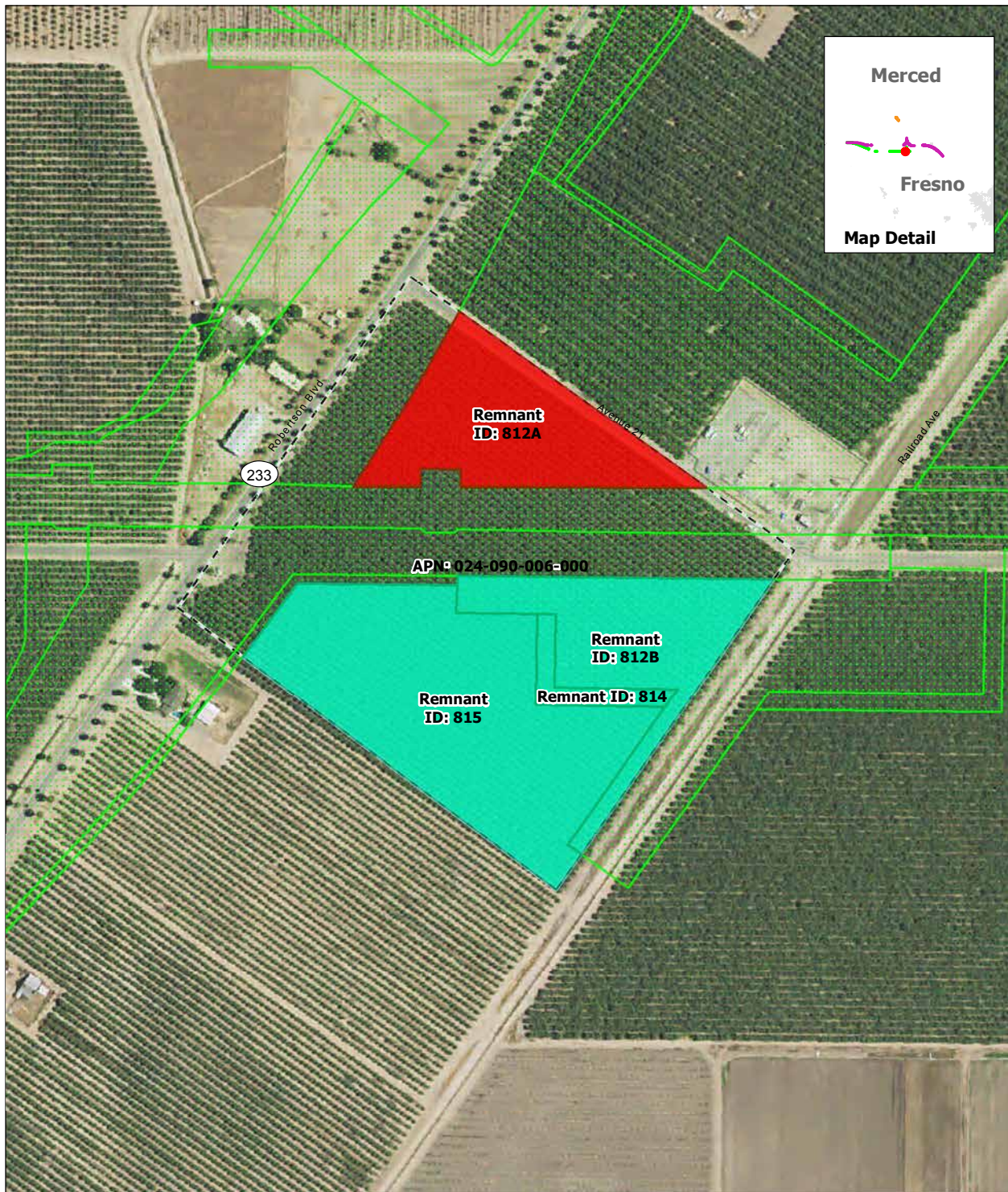
SOURCE: Department of Conservation, State of California, 2014; ARWS 2016a, 2016b, 2016c
NOTE: Only severed parcels smaller than 20 acres (referred to as remnant parcels) are identified. Those severed parcels 20 acres or larger are assumed to remain in agricultural use and are not depicted on the map

DRAFT — DECEMBER 19, 2016



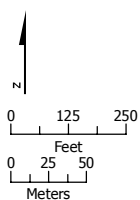
- Project Footprint
- Remnant Parcel: Not Viable
- Parcel Boundary

Remnant Parcel Viability - Avenue 21 to Road 13 Wye Alternative



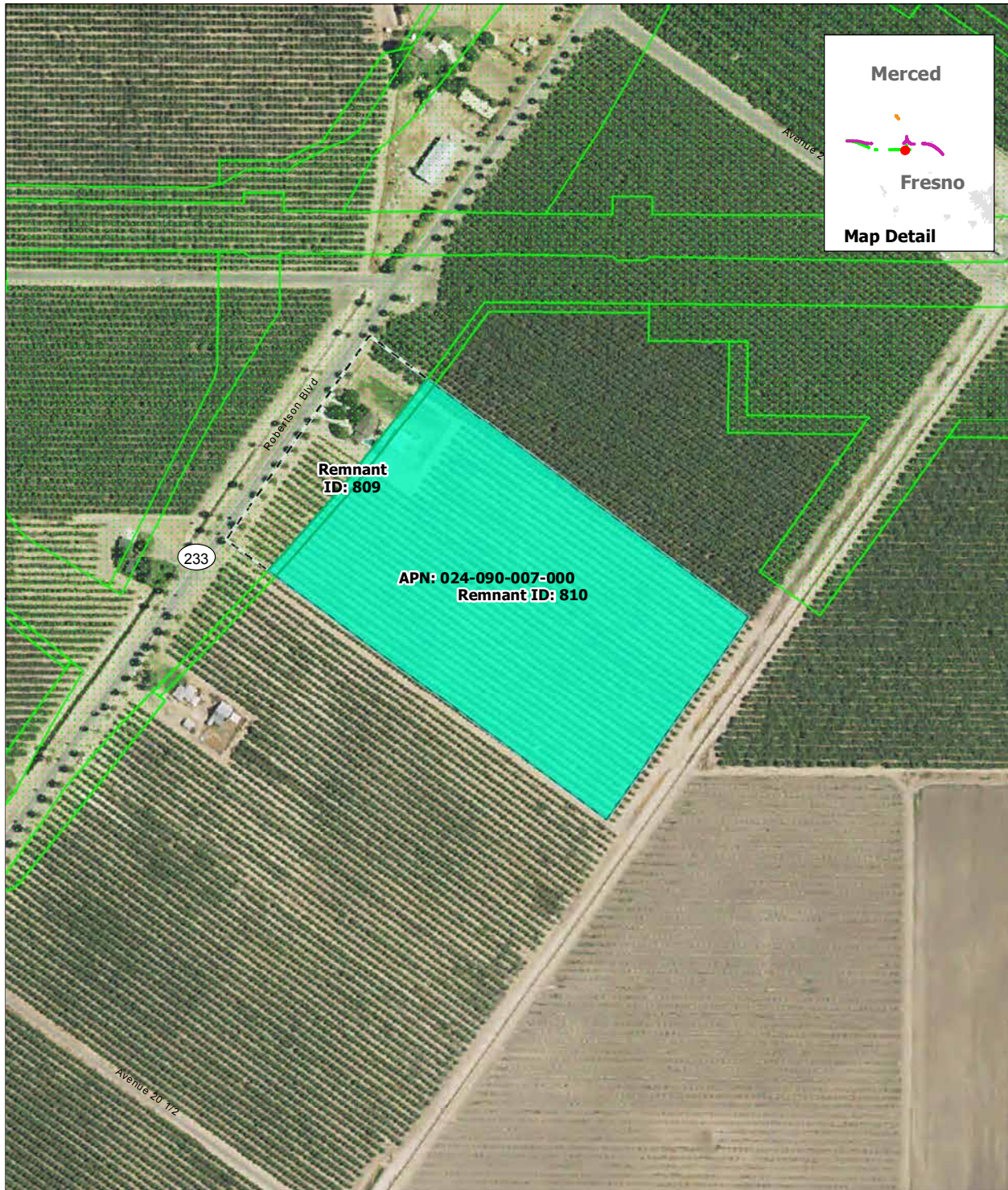
SOURCE: Department of Conservation, State of California, 2014; ARWS 2016a, 2016b, 2016c
NOTE: Only severed parcels smaller than 20 acres (referred to as remnant parcels) are identified. Those severed parcels 20 acres or larger are assumed to remain in agricultural use and are not depicted on the map

DRAFT — DECEMBER 19, 2016



- Project Footprint
- Remnant Parcel: Viable
- Remnant Parcel: Not Viable
- Parcel Boundary

Remnant Parcel Viability - Avenue 21 to Road 13 Wye Alternative



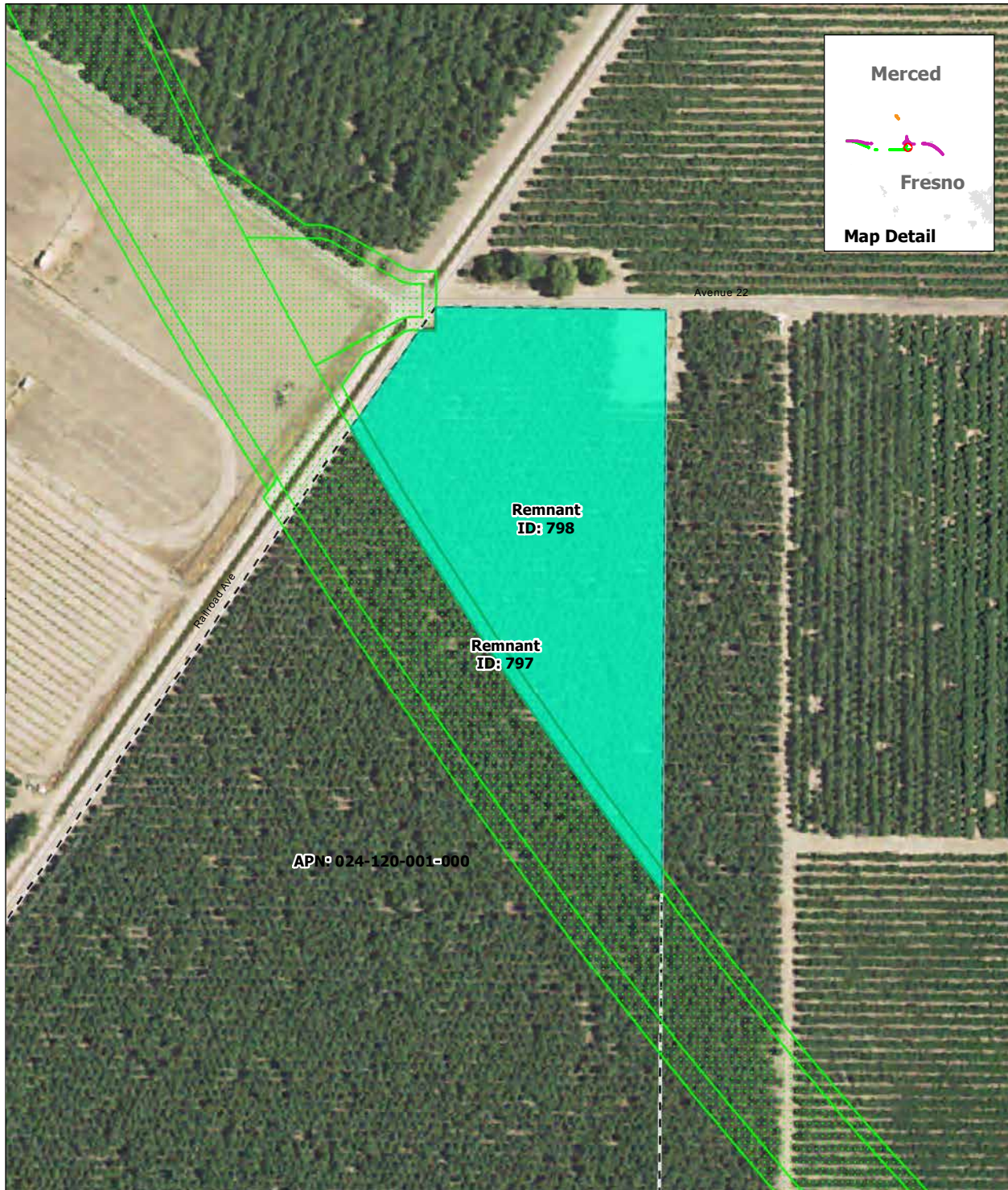
SOURCE: Department of Conservation, State of California, 2014; ARWS 2016a, 2016b, 2016c
NOTE: Only severed parcels smaller than 20 acres (referred to as remnant parcels) are identified. Those severed parcels 20 acres or larger are assumed to remain in agricultural use and are not depicted on the map

DRAFT — DECEMBER 19, 2016



- Project Footprint
- Remnant Parcel: Viable
- Parcel Boundary

Remnant Parcel Viability - Avenue 21 to Road 13 Wye Alternative



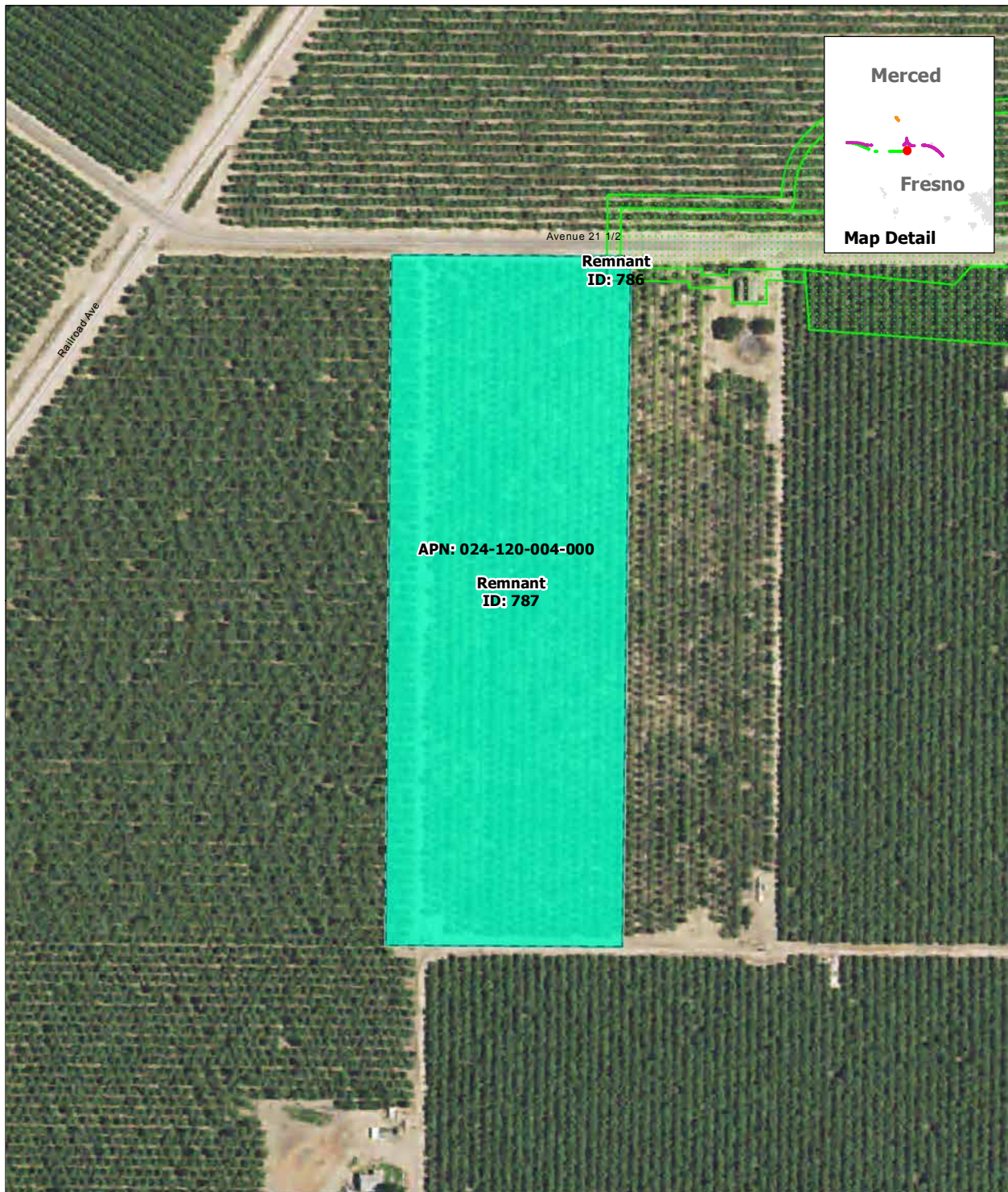
SOURCE: Department of Conservation, State of California, 2014; ARWS 2016a, 2016b, 2016c
NOTE: Only severed parcels smaller than 20 acres (referred to as remnant parcels) are identified. Those severed parcels 20 acres or larger are assumed to remain in agricultural use and are not depicted on the map

DRAFT — DECEMBER 19, 2016



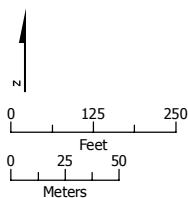
- Project Footprint
- Remnant Parcel: Viable
- Parcel Boundary

Remnant Parcel Viability - Avenue 21 to Road 13 Wye Alternative



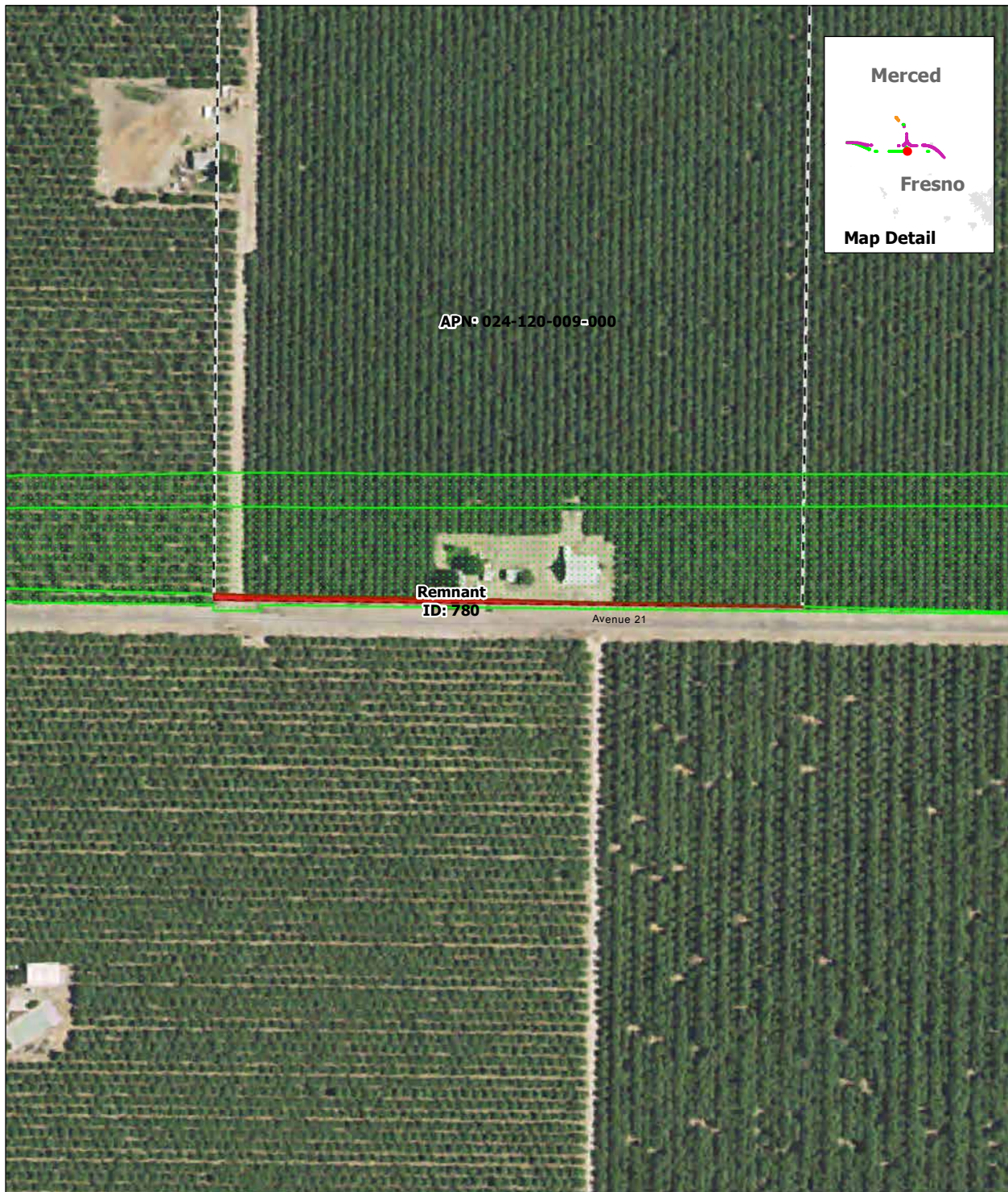
SOURCE: Department of Conservation, State of California, 2014; ARWS 2016a, 2016b, 2016c
NOTE: Only severed parcels smaller than 20 acres (referred to as remnant parcels) are identified. Those severed parcels 20 acres or larger are assumed to remain in agricultural use and are not depicted on the map

DRAFT — DECEMBER 19, 2016



- Project Footprint
- Remnant Parcel: Viable
- Parcel Boundary

Remnant Parcel Viability - Avenue 21 to Road 13 Wye Alternative



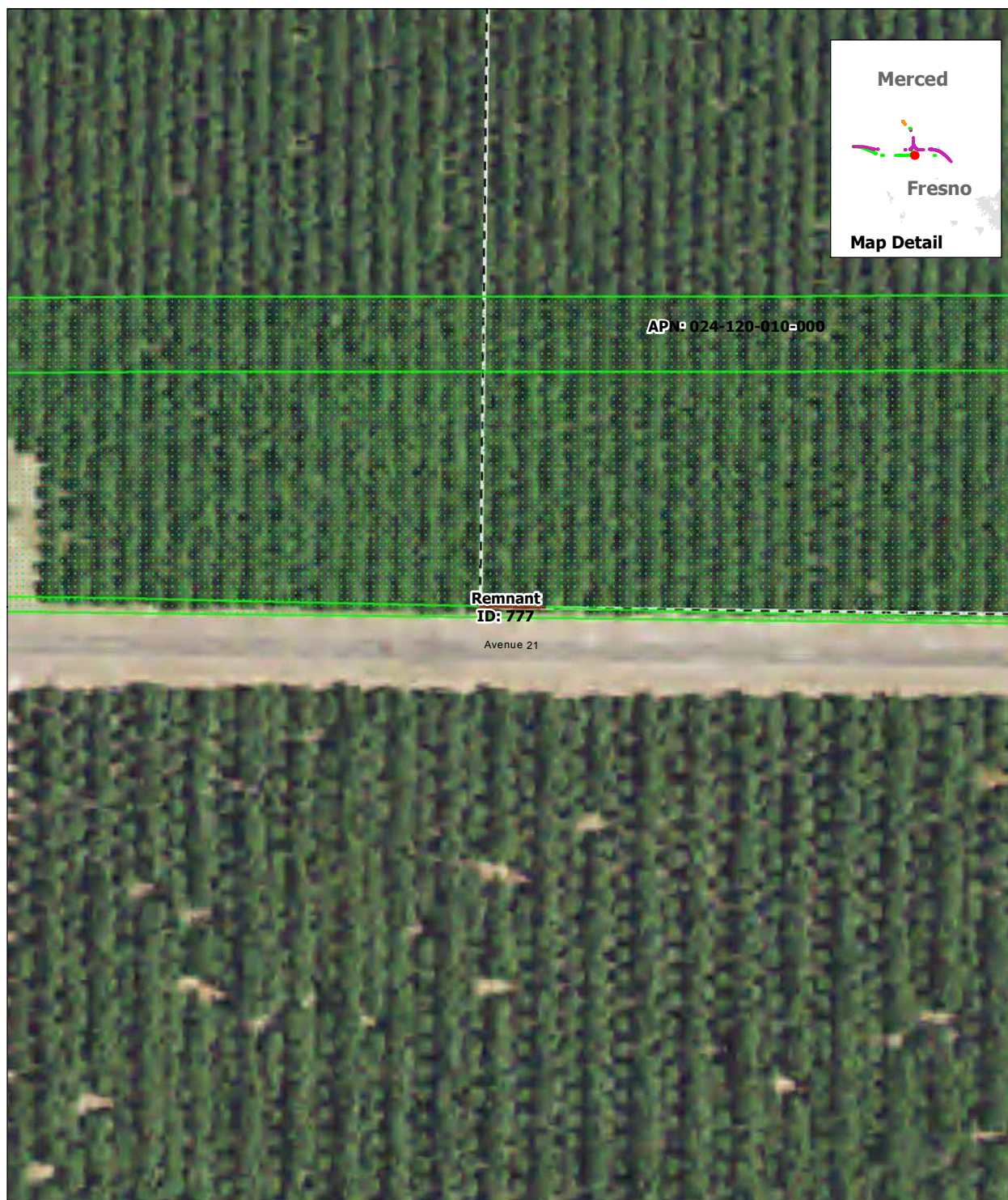
SOURCE: Department of Conservation, State of California, 2014; ARWS 2016a, 2016b, 2016c
NOTE: Only severed parcels smaller than 20 acres (referred to as remnant parcels) are identified. Those severed parcels 20 acres or larger are assumed to remain in agricultural use and are not depicted on the map

DRAFT — DECEMBER 19, 2016



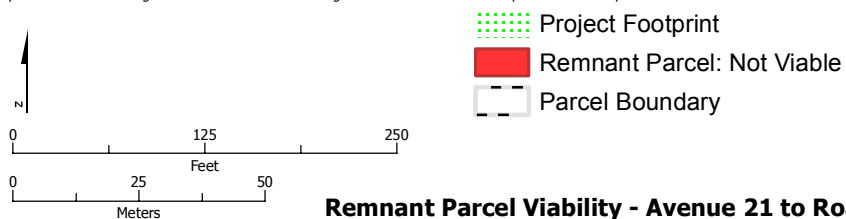
- Project Footprint
- Remnant Parcel: Not Viable
- Parcel Boundary

Remnant Parcel Viability - Avenue 21 to Road 13 Wye Alternative



SOURCE: Department of Conservation, State of California, 2014; ARWS 2016a, 2016b, 2016c
NOTE: Only severed parcels smaller than 20 acres (referred to as remnant parcels) are identified. Those severed parcels 20 acres or larger are assumed to remain in agricultural use and are not depicted on the map

DRAFT — DECEMBER 19, 2016

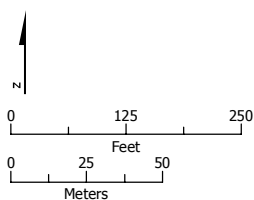


Remnant Parcel Viability - Avenue 21 to Road 13 Wye Alternative



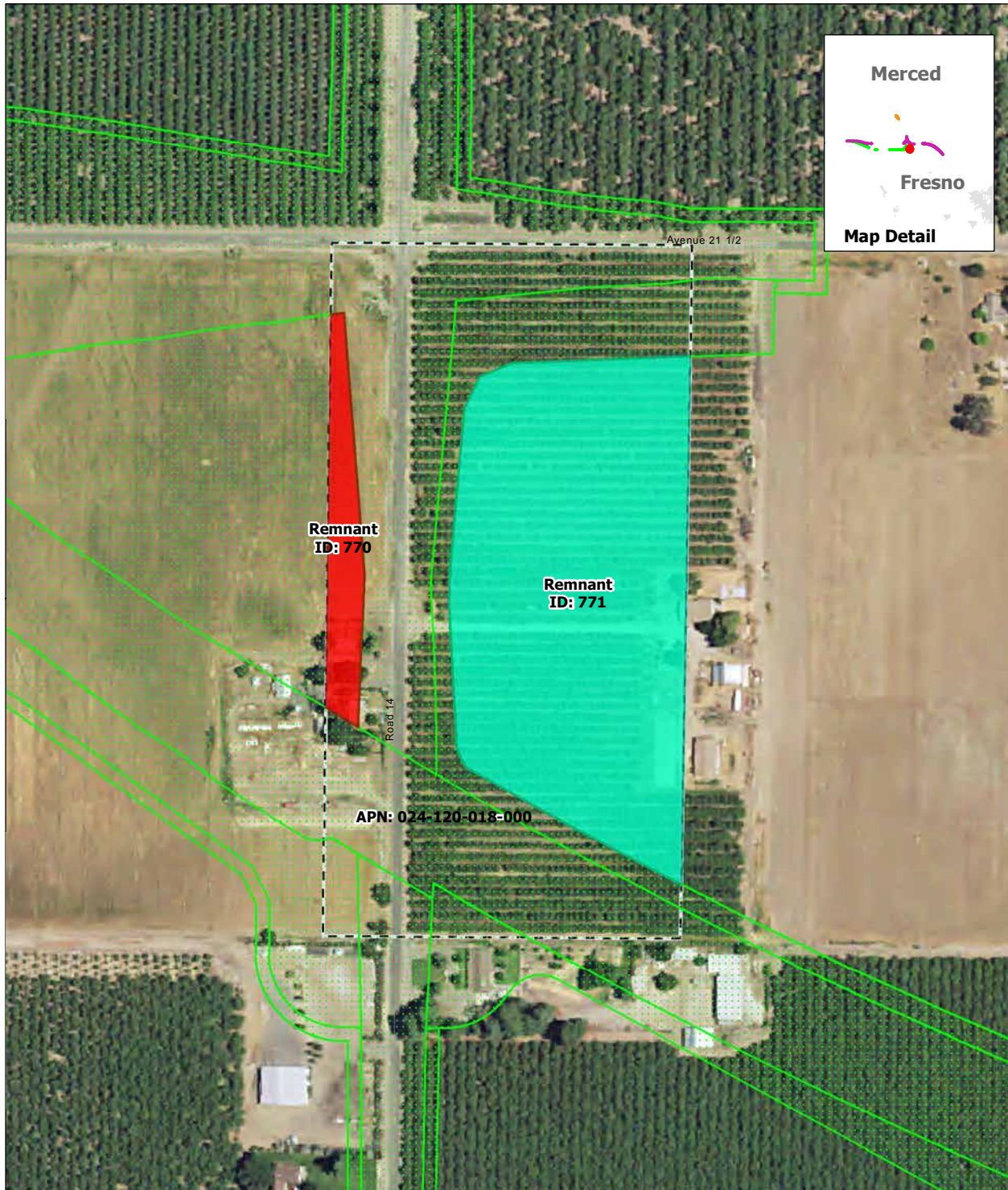
SOURCE: Department of Conservation, State of California, 2014; ARWS 2016a, 2016b, 2016c
NOTE: Only severed parcels smaller than 20 acres (referred to as remnant parcels) are identified. Those severed parcels 20 acres or larger are assumed to remain in agricultural use and are not depicted on the map

DRAFT — DECEMBER 19, 2016



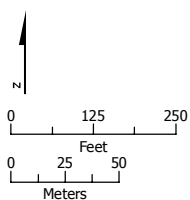
- Project Footprint
- Remnant Parcel: Not Viable
- Parcel Boundary

Remnant Parcel Viability - Avenue 21 to Road 13 Wye Alternative



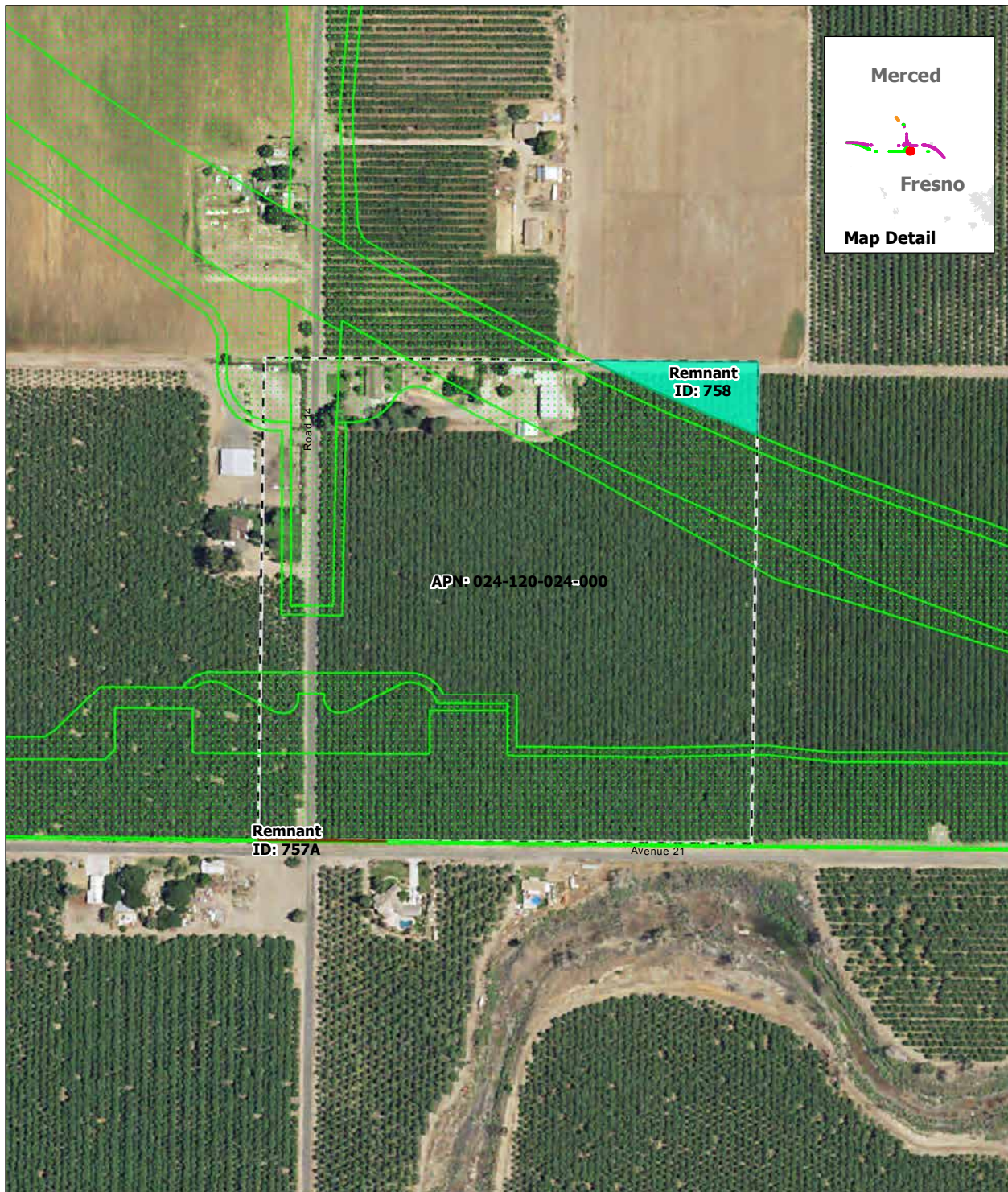
SOURCE: Department of Conservation, State of California, 2014; ARWS 2016a, 2016b, 2016c
NOTE: Only severed parcels smaller than 20 acres (referred to as remnant parcels) are identified. Those severed parcels 20 acres or larger are assumed to remain in agricultural use and are not depicted on the map

DRAFT — DECEMBER 19, 2016



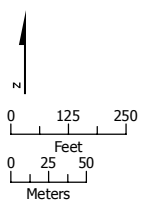
- Project Footprint
- Remnant Parcel: Viable
- Remnant Parcel: Not Viable
- Parcel Boundary

Remnant Parcel Viability - Avenue 21 to Road 13 Wye Alternative



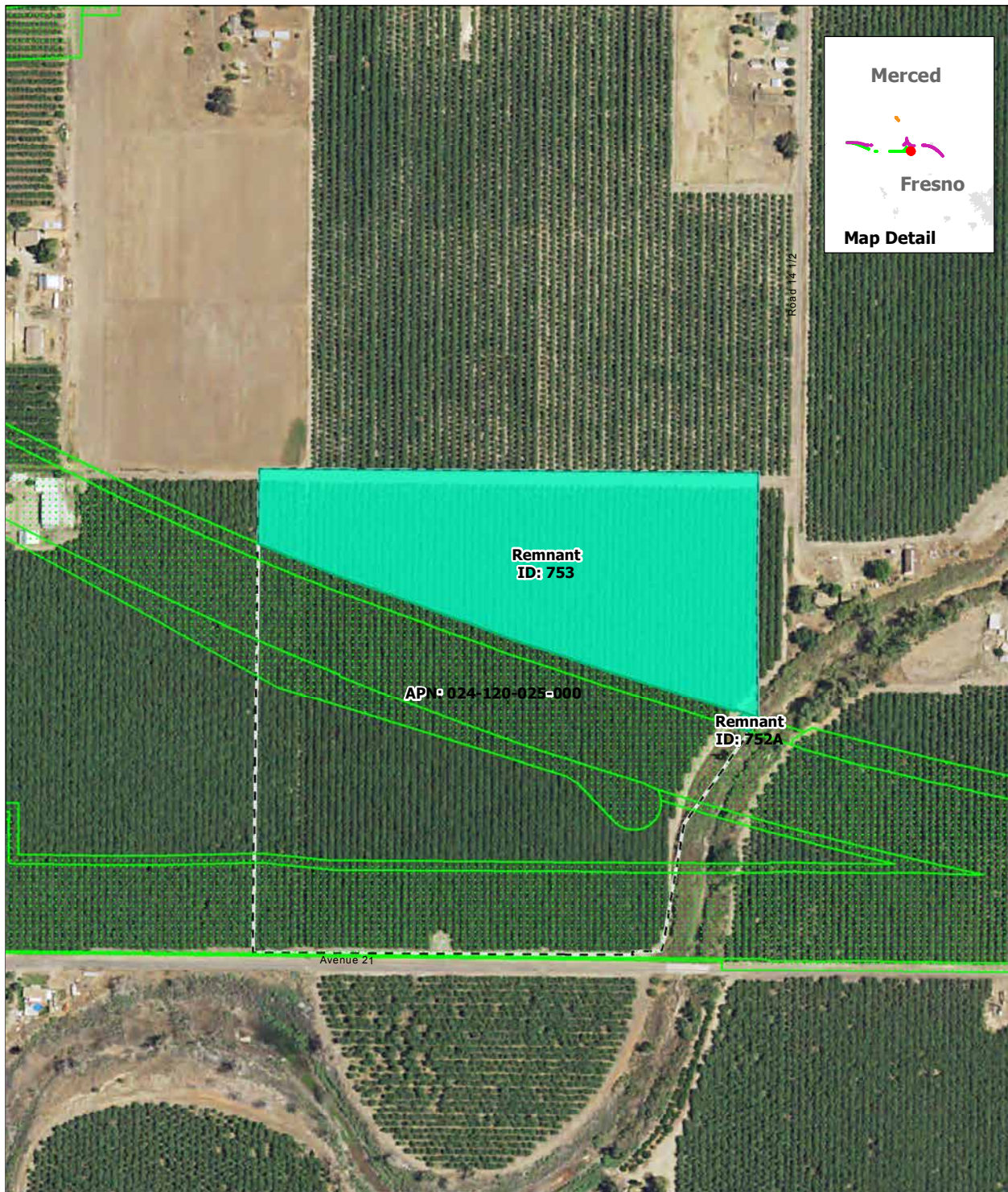
SOURCE: Department of Conservation, State of California, 2014; ARWS 2016a, 2016b, 2016c
NOTE: Only severed parcels smaller than 20 acres (referred to as remnant parcels) are identified. Those severed parcels 20 acres or larger are assumed to remain in agricultural use and are not depicted on the map

DRAFT — DECEMBER 19, 2016



- Project Footprint
- Remnant Parcel: Viable
- Remnant Parcel: Not Viable
- Parcel Boundary

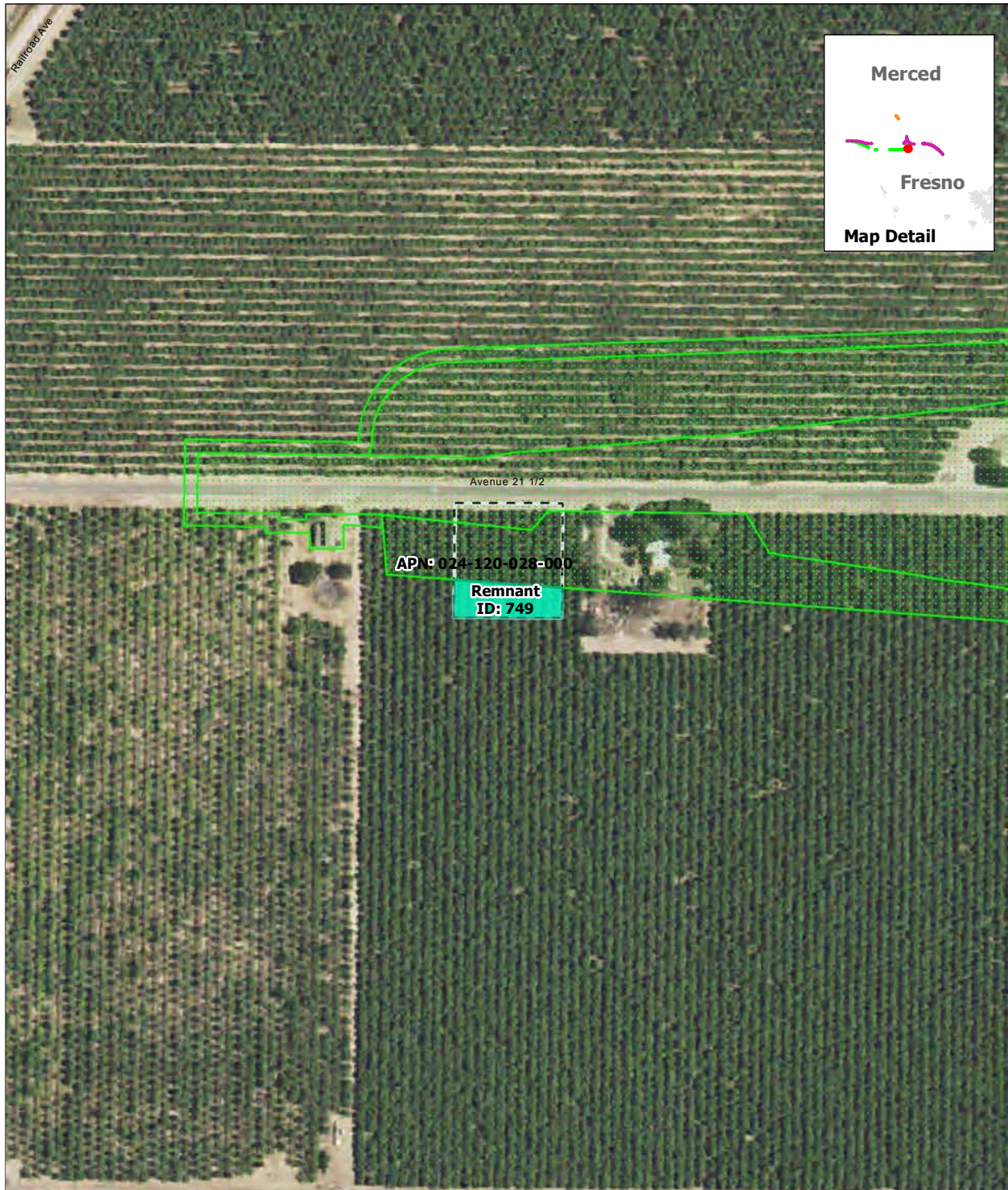
Remnant Parcel Viability - Avenue 21 to Road 13 Wye Alternative



SOURCE: Department of Conservation, State of California, 2014; ARWS 2016a, 2016b, 2016c
NOTE: Only severed parcels smaller than 20 acres (referred to as remnant parcels) are identified. Those severed parcels 20 acres or larger are assumed to remain in agricultural use and are not depicted on the map

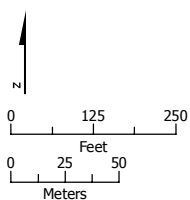
DRAFT — DECEMBER 19, 2016

Remnant Parcel Viability - Avenue 21 to Road 13 Wye Alternative



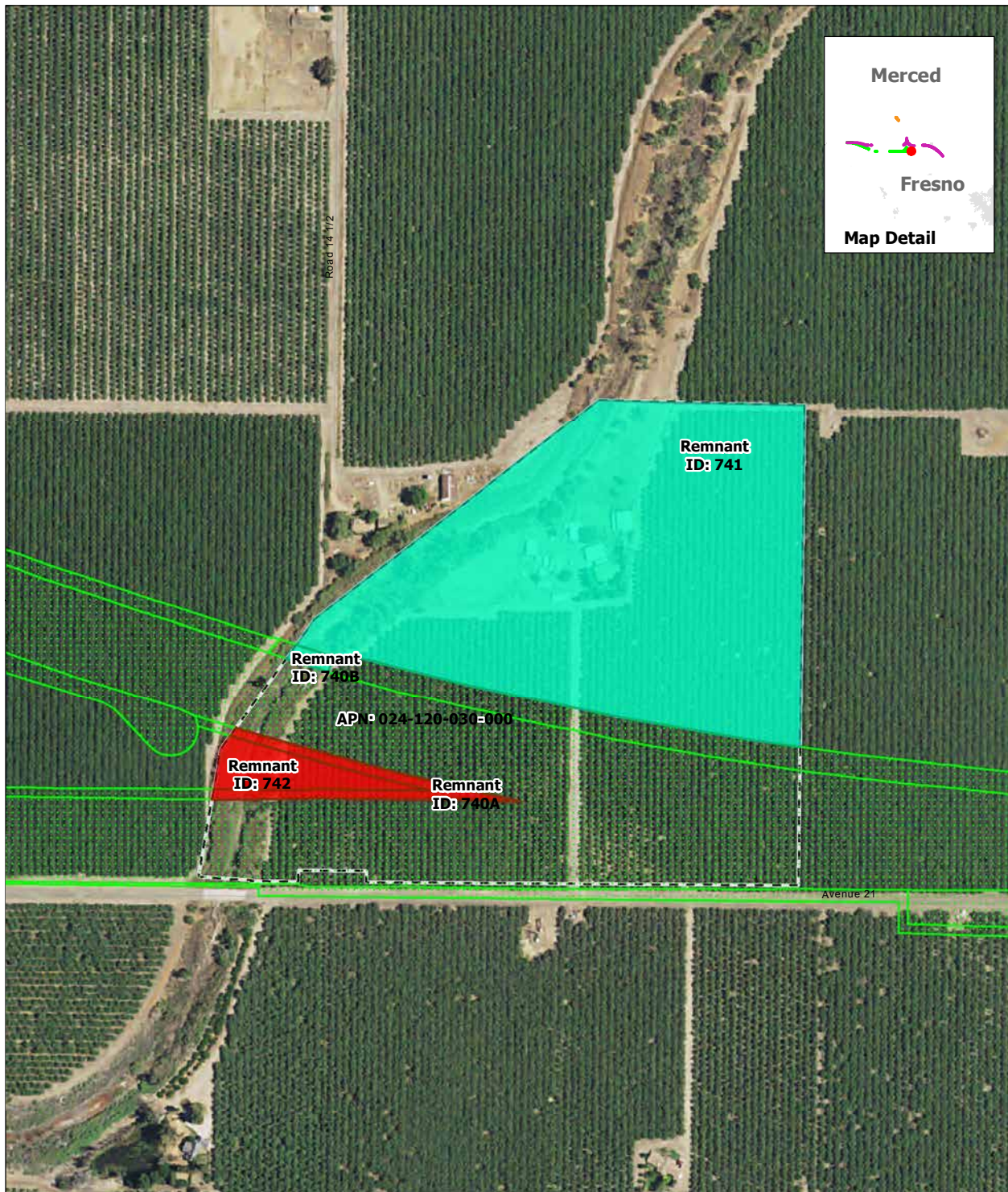
SOURCE: Department of Conservation, State of California, 2014; ARWS 2016a, 2016b, 2016c
NOTE: Only severed parcels smaller than 20 acres (referred to as remnant parcels) are identified. Those severed parcels 20 acres or larger are assumed to remain in agricultural use and are not depicted on the map

DRAFT — DECEMBER 19, 2016



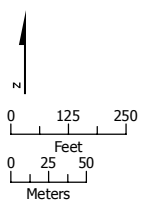
- Project Footprint
- Remnant Parcel: Viable
- Parcel Boundary

Remnant Parcel Viability - Avenue 21 to Road 13 Wye Alternative



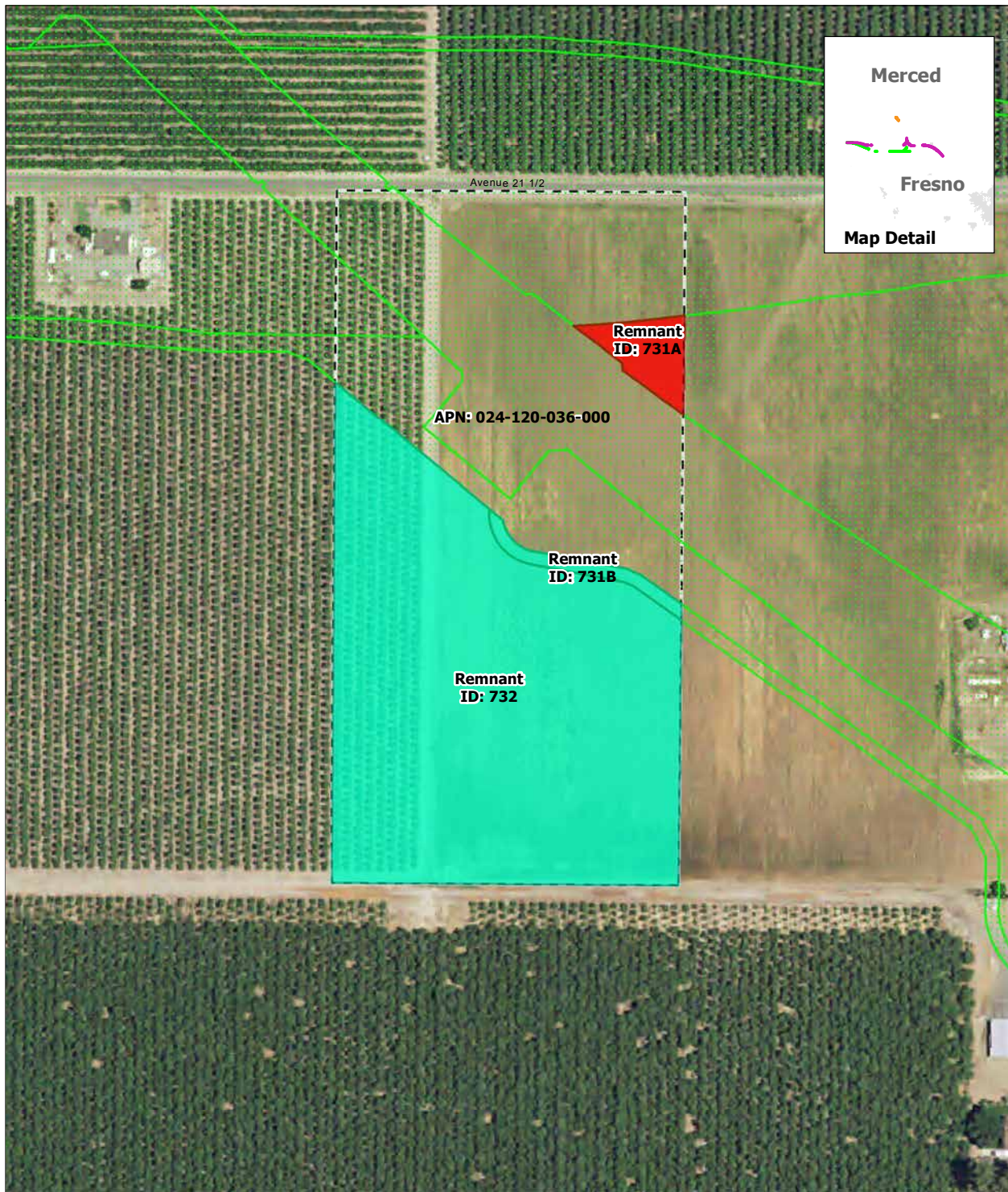
SOURCE: Department of Conservation, State of California, 2014; ARWS 2016a, 2016b, 2016c
NOTE: Only severed parcels smaller than 20 acres (referred to as remnant parcels) are identified. Those severed parcels 20 acres or larger are assumed to remain in agricultural use and are not depicted on the map

DRAFT — DECEMBER 19, 2016



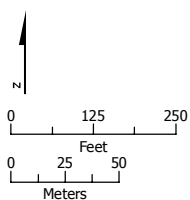
- Project Footprint
- Remnant Parcel: Viable
- Remnant Parcel: Not Viable
- Parcel Boundary

Remnant Parcel Viability - Avenue 21 to Road 13 Wye Alternative



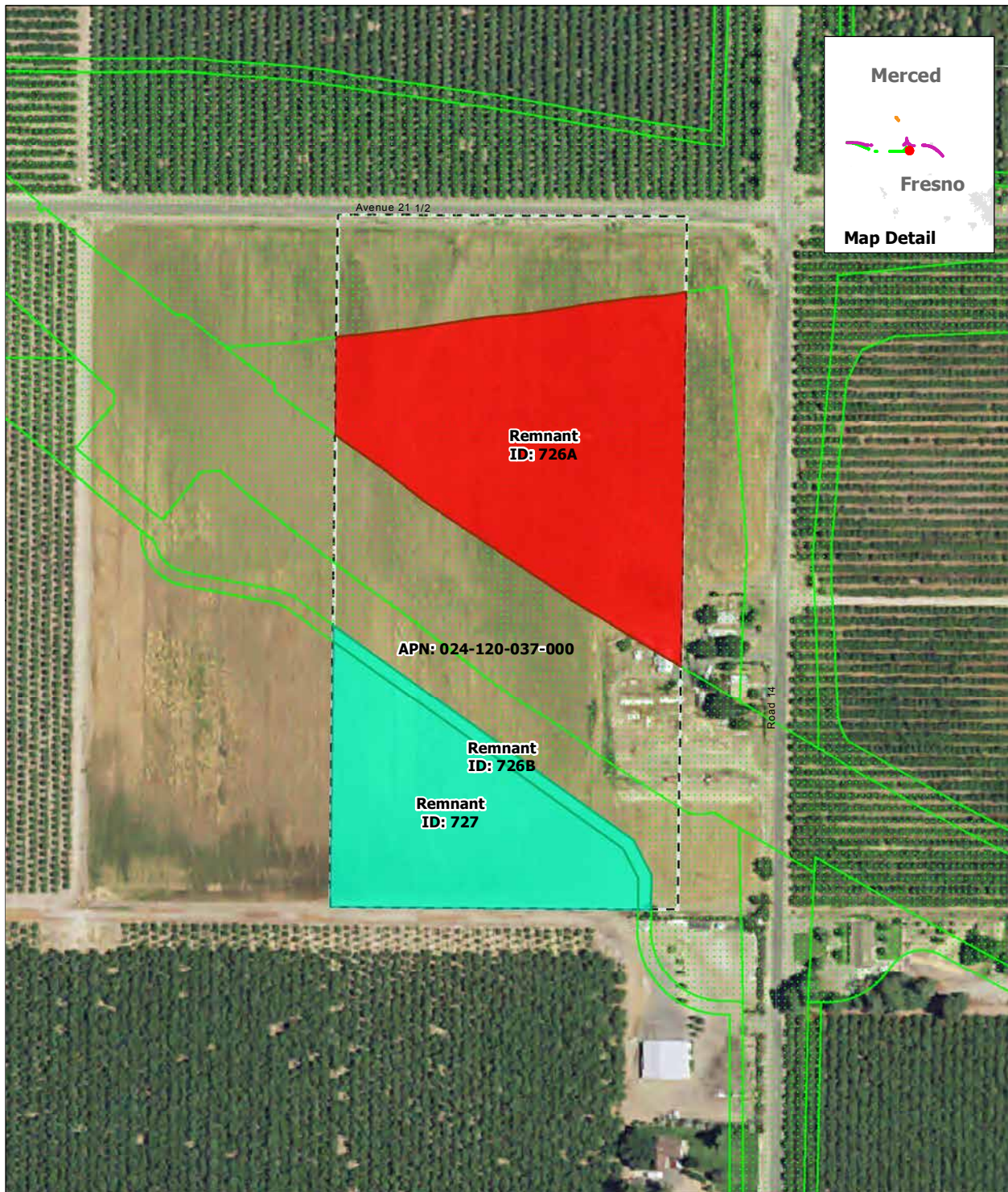
SOURCE: Department of Conservation, State of California, 2014; ARWS 2016a, 2016b, 2016c
NOTE: Only severed parcels smaller than 20 acres (referred to as remnant parcels) are identified. Those severed parcels 20 acres or larger are assumed to remain in agricultural use and are not depicted on the map

DRAFT — DECEMBER 19, 2016



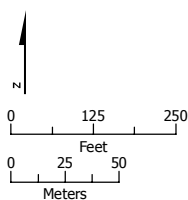
- Project Footprint
- Remnant Parcel: Viable
- Remnant Parcel: Not Viable
- Parcel Boundary

Remnant Parcel Viability - Avenue 21 to Road 13 Wye Alternative



SOURCE: Department of Conservation, State of California, 2014; ARWS 2016a, 2016b, 2016c
NOTE: Only severed parcels smaller than 20 acres (referred to as remnant parcels) are identified. Those severed parcels 20 acres or larger are assumed to remain in agricultural use and are not depicted on the map

DRAFT — DECEMBER 19, 2016



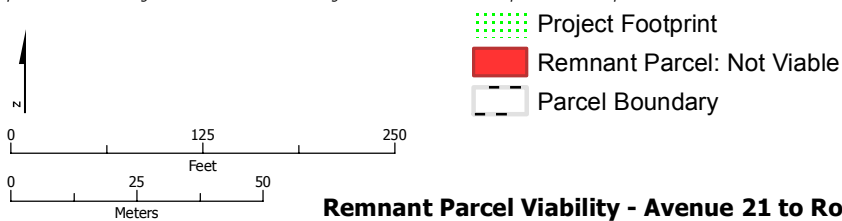
- Project Footprint
- Remnant Parcel: Viable
- Remnant Parcel: Not Viable
- Parcel Boundary

Remnant Parcel Viability - Avenue 21 to Road 13 Wye Alternative



SOURCE: Department of Conservation, State of California, 2014; ARWS 2016a, 2016b, 2016c
NOTE: Only severed parcels smaller than 20 acres (referred to as remnant parcels) are identified. Those severed parcels 20 acres or larger are assumed to remain in agricultural use and are not depicted on the map

DRAFT — DECEMBER 19, 2016



Remnant Parcel Viability - Avenue 21 to Road 13 Wye Alternative



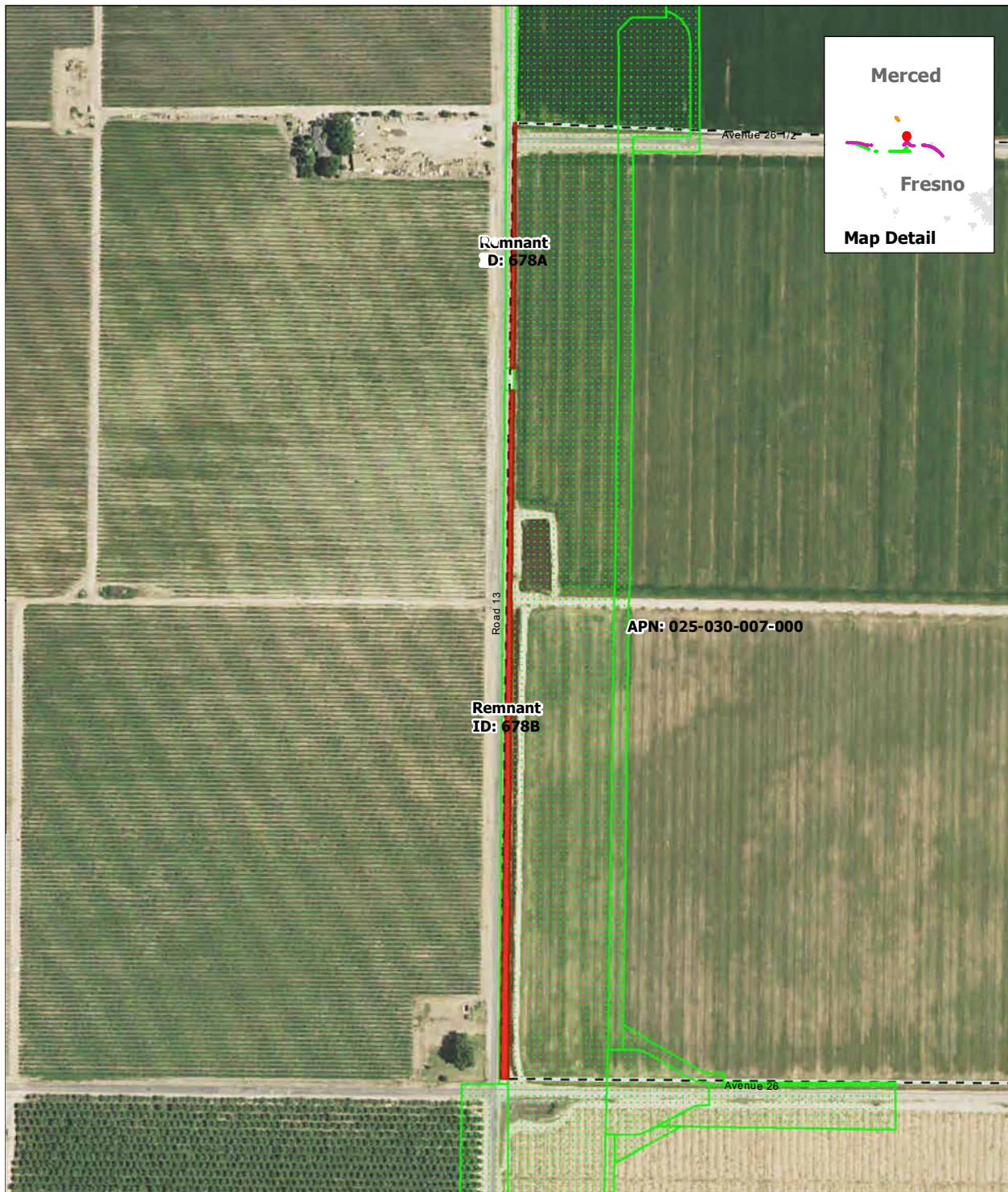
SOURCE: Department of Conservation, State of California, 2014; ARWS 2016a, 2016b, 2016c
NOTE: Only severed parcels smaller than 20 acres (referred to as remnant parcels) are identified. Those severed parcels 20 acres or larger are assumed to remain in agricultural use and are not depicted on the map

DRAFT — DECEMBER 19, 2016



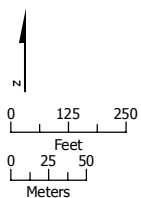
- Project Footprint
- Remnant Parcel: Not Viable
- Parcel Boundary

Remnant Parcel Viability - Avenue 21 to Road 13 Wye Alternative



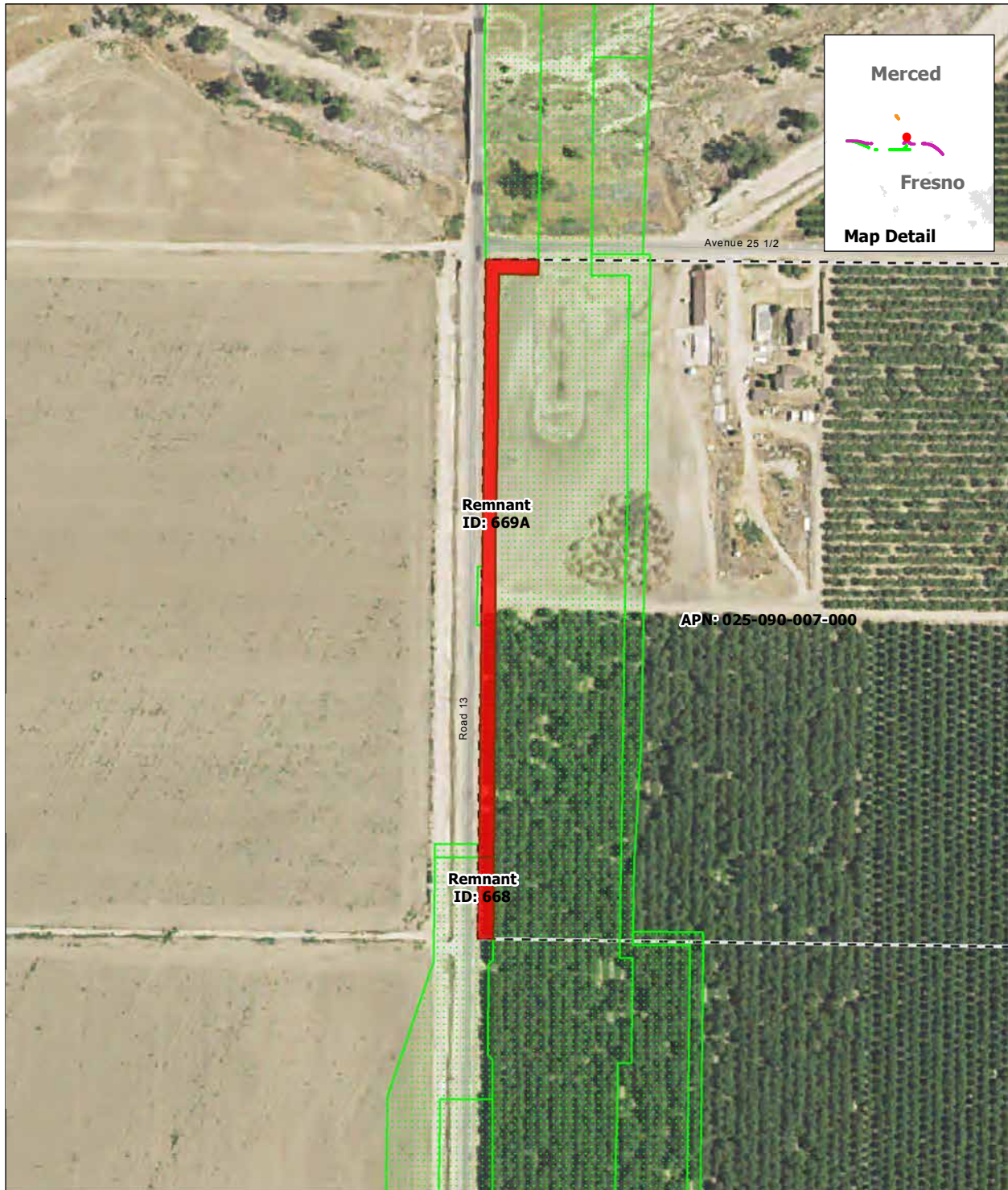
SOURCE: Department of Conservation, State of California, 2014; ARWS 2016a, 2016b, 2016c
NOTE: Only severed parcels smaller than 20 acres (referred to as remnant parcels) are identified. Those severed parcels 20 acres or larger are assumed to remain in agricultural use and are not depicted on the map

DRAFT — DECEMBER 19, 2016



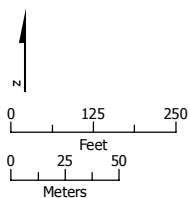
- Project Footprint
- Remnant Parcel: Not Viable
- Parcel Boundary

Remnant Parcel Viability - Avenue 21 to Road 13 Wye Alternative



SOURCE: Department of Conservation, State of California, 2014; ARWS 2016a, 2016b, 2016c
NOTE: Only severed parcels smaller than 20 acres (referred to as remnant parcels) are identified. Those severed parcels 20 acres or larger are assumed to remain in agricultural use and are not depicted on the map

DRAFT — DECEMBER 19, 2016



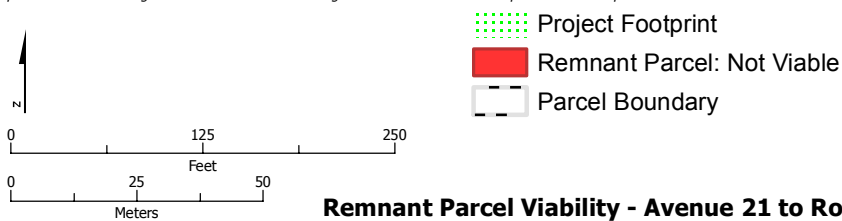
- Project Footprint
- Remnant Parcel: Not Viable
- Parcel Boundary

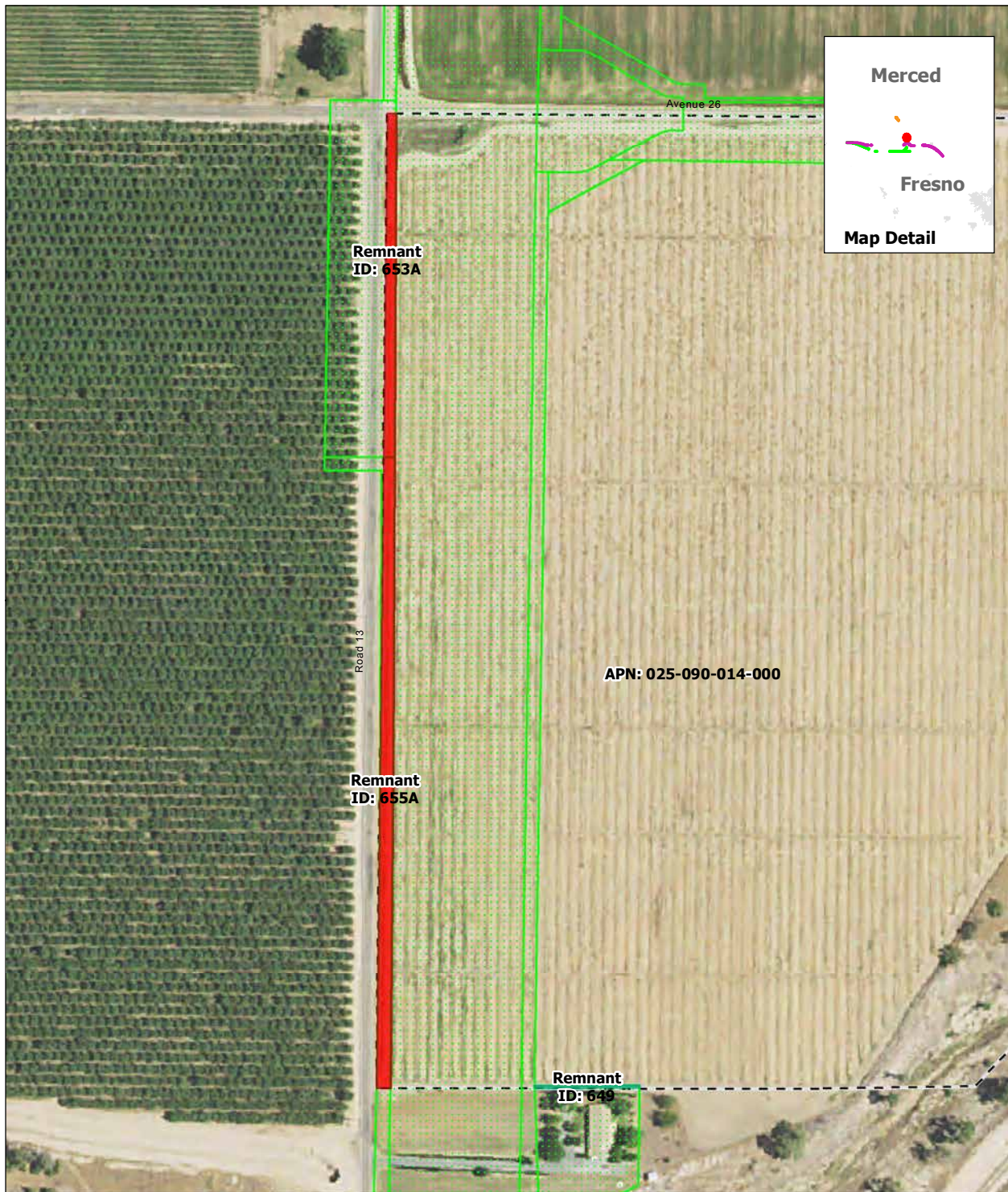
Remnant Parcel Viability - Avenue 21 to Road 13 Wye Alternative



SOURCE: Department of Conservation, State of California, 2014; ARWS 2016a, 2016b, 2016c
NOTE: Only severed parcels smaller than 20 acres (referred to as remnant parcels) are identified. Those severed parcels 20 acres or larger are assumed to remain in agricultural use and are not depicted on the map

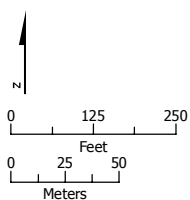
DRAFT — DECEMBER 19, 2016





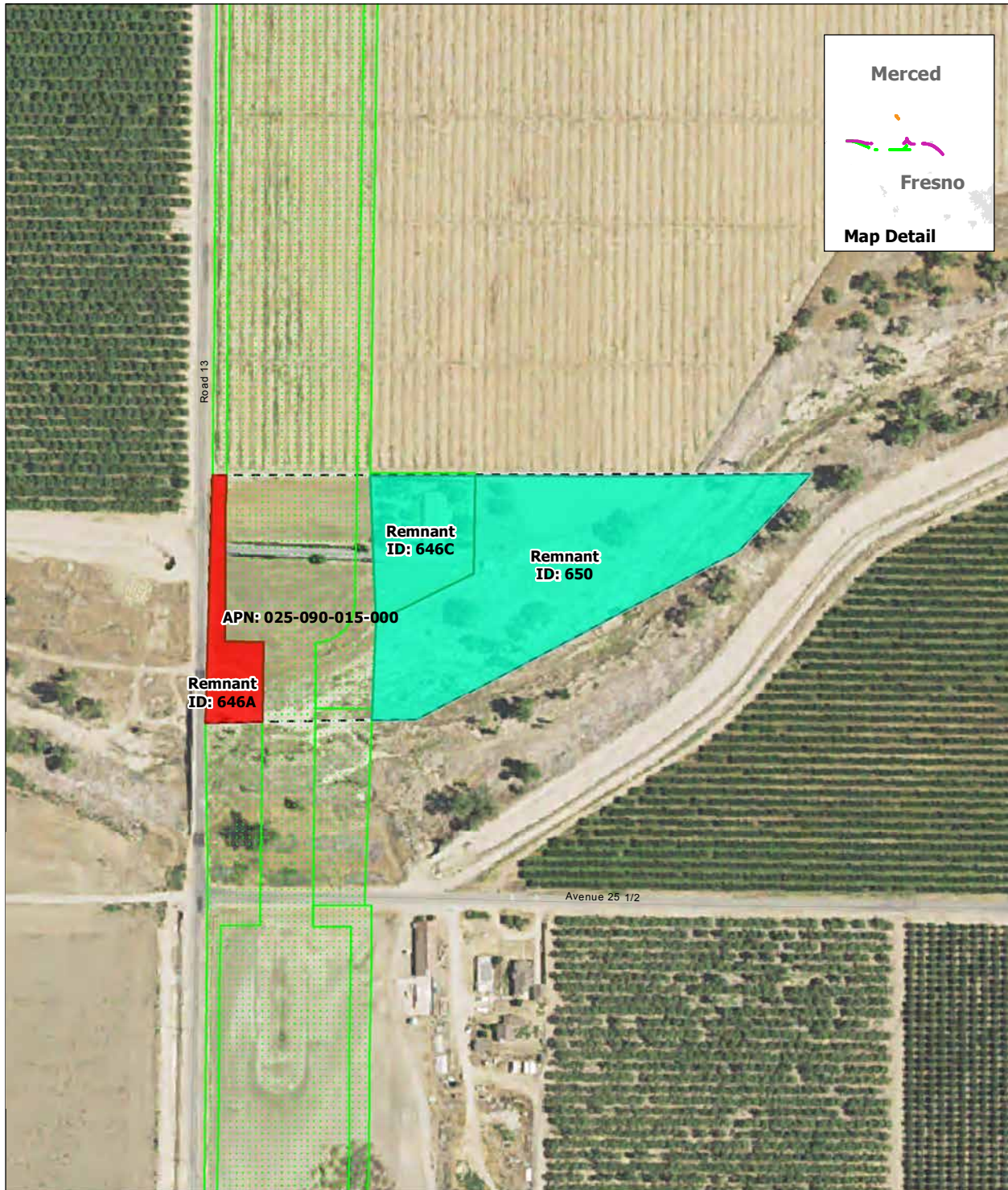
SOURCE: Department of Conservation, State of California, 2014; ARWS 2016a, 2016b, 2016c
NOTE: Only severed parcels smaller than 20 acres (referred to as remnant parcels) are identified. Those severed parcels 20 acres or larger are assumed to remain in agricultural use and are not depicted on the map

DRAFT — DECEMBER 19, 2016



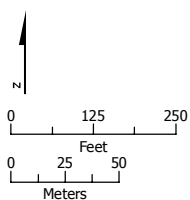
- Project Footprint
- Remnant Parcel: Viable
- Remnant Parcel: Not Viable
- Parcel Boundary

Remnant Parcel Viability - Avenue 21 to Road 13 Wye Alternative



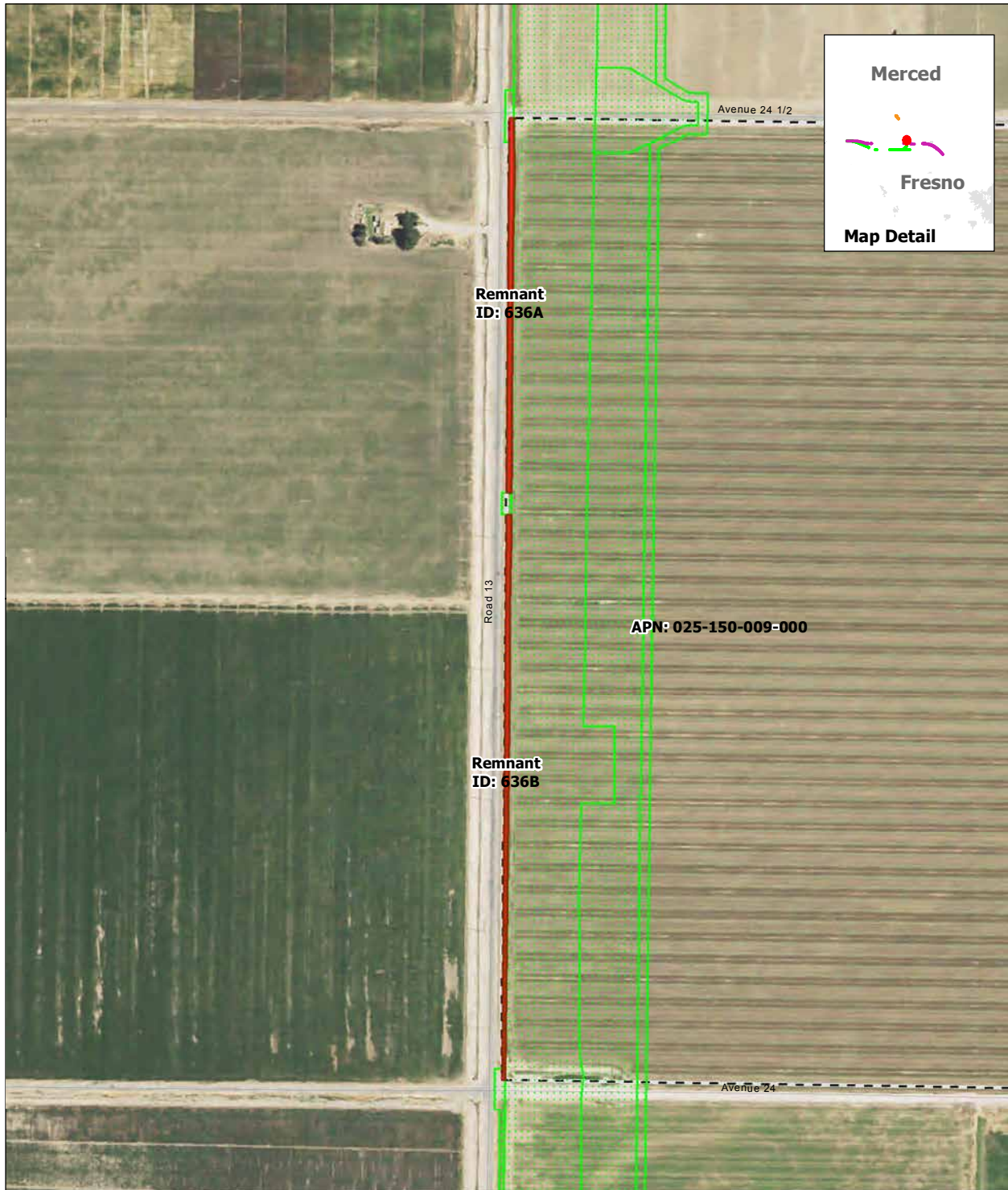
SOURCE: Department of Conservation, State of California, 2014; ARWS 2016a, 2016b, 2016c
NOTE: Only severed parcels smaller than 20 acres (referred to as remnant parcels) are identified. Those severed parcels 20 acres or larger are assumed to remain in agricultural use and are not depicted on the map

DRAFT — DECEMBER 19, 2016



- Project Footprint
- Remnant Parcel: Viable
- Remnant Parcel: Not Viable
- Parcel Boundary

Remnant Parcel Viability - Avenue 21 to Road 13 Wye Alternative



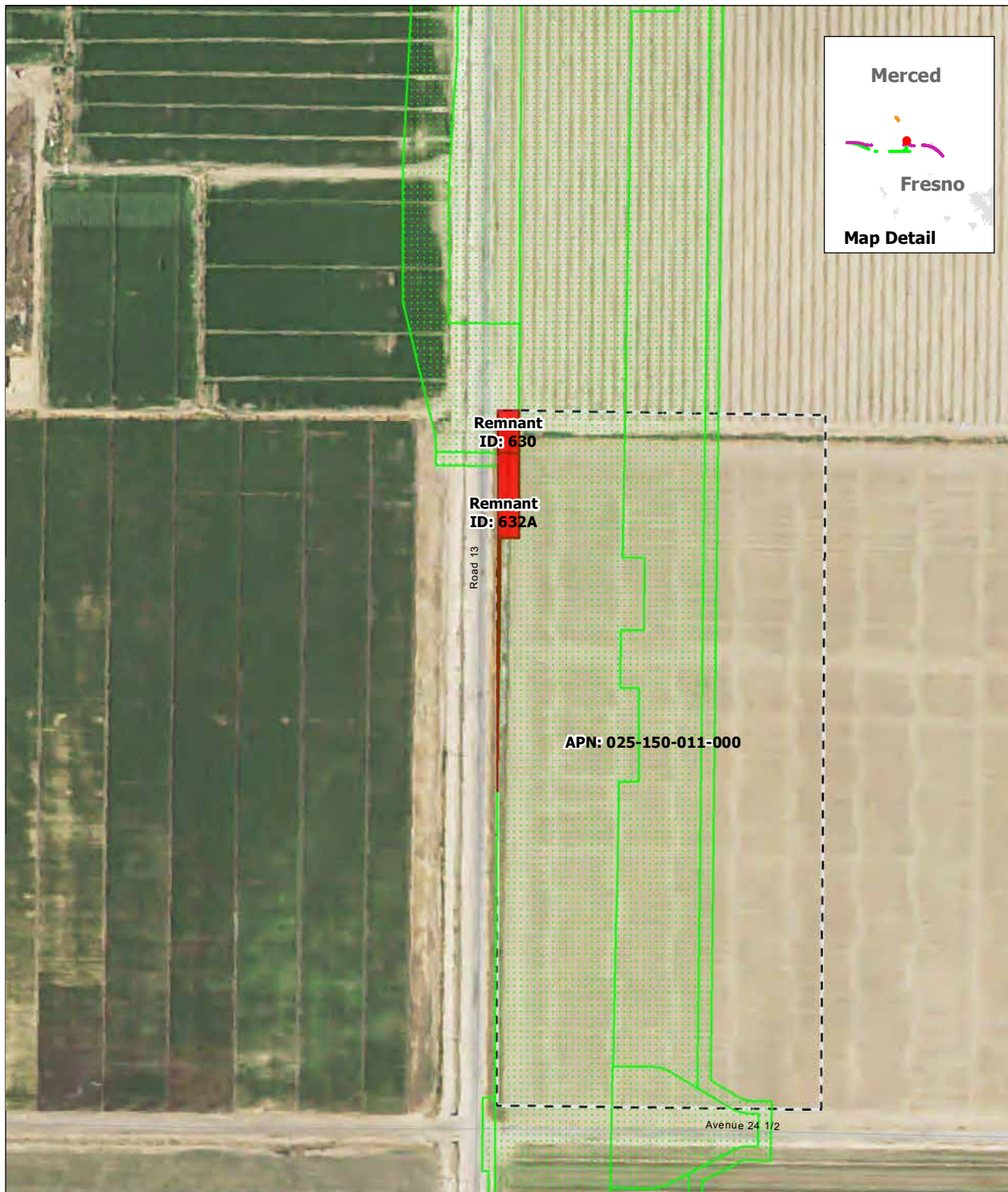
SOURCE: Department of Conservation, State of California, 2014; ARWS 2016a, 2016b, 2016c
NOTE: Only severed parcels smaller than 20 acres (referred to as remnant parcels) are identified. Those severed parcels 20 acres or larger are assumed to remain in agricultural use and are not depicted on the map

DRAFT — DECEMBER 19, 2016



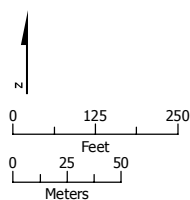
- Project Footprint
- Remnant Parcel: Not Viable
- Parcel Boundary

Remnant Parcel Viability - Avenue 21 to Road 13 Wye Alternative



SOURCE: Department of Conservation, State of California, 2014; ARWS 2016a, 2016b, 2016c
NOTE: Only severed parcels smaller than 20 acres (referred to as remnant parcels) are identified. Those severed parcels 20 acres or larger are assumed to remain in agricultural use and are not depicted on the map

DRAFT — DECEMBER 19, 2016



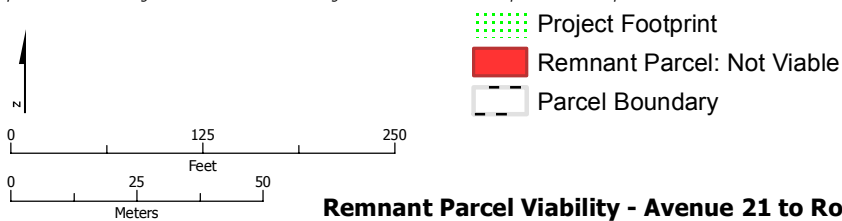
- Project Footprint
- Remnant Parcel: Not Viable
- Parcel Boundary

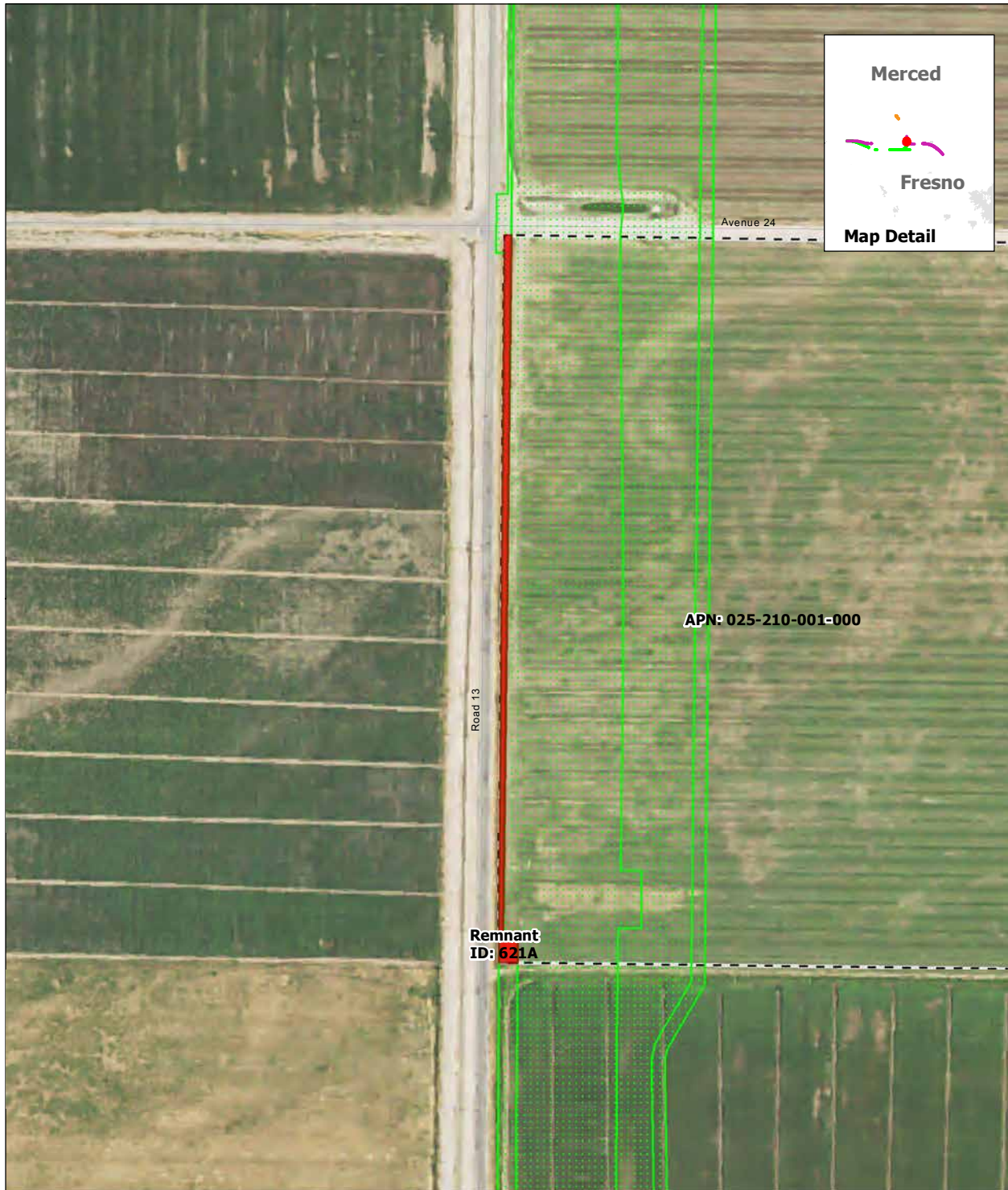
Remnant Parcel Viability - Avenue 21 to Road 13 Wye Alternative



SOURCE: Department of Conservation, State of California, 2014; ARWS 2016a, 2016b, 2016c
NOTE: Only severed parcels smaller than 20 acres (referred to as remnant parcels) are identified. Those severed parcels 20 acres or larger are assumed to remain in agricultural use and are not depicted on the map

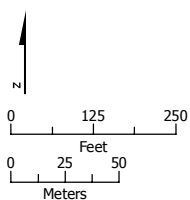
DRAFT — DECEMBER 19, 2016





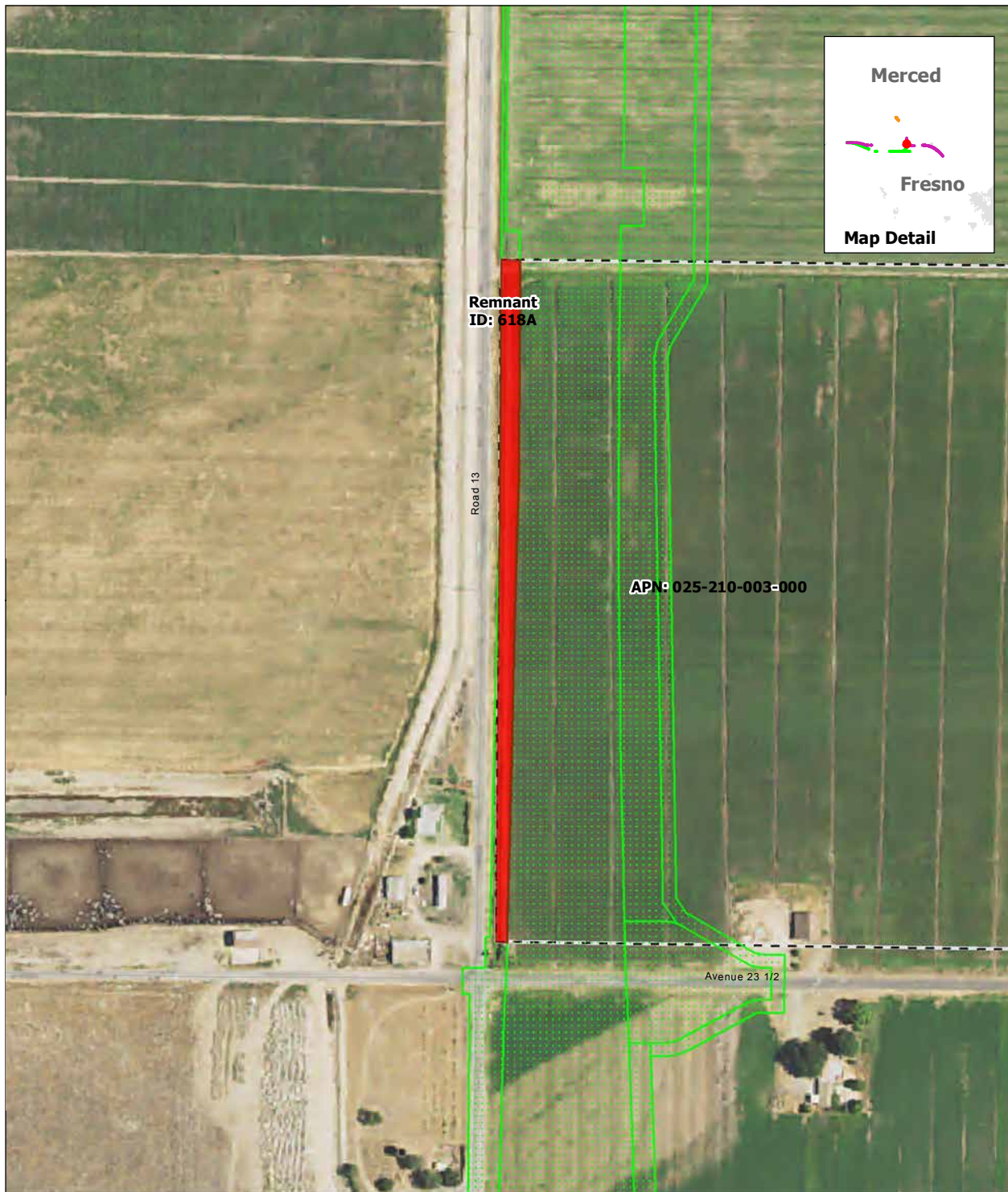
SOURCE: Department of Conservation, State of California, 2014; ARWS 2016a, 2016b, 2016c
NOTE: Only severed parcels smaller than 20 acres (referred to as remnant parcels) are identified. Those severed parcels 20 acres or larger are assumed to remain in agricultural use and are not depicted on the map

DRAFT — DECEMBER 19, 2016



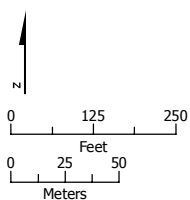
- Project Footprint
- Remnant Parcel: Not Viable
- Parcel Boundary

Remnant Parcel Viability - Avenue 21 to Road 13 Wye Alternative



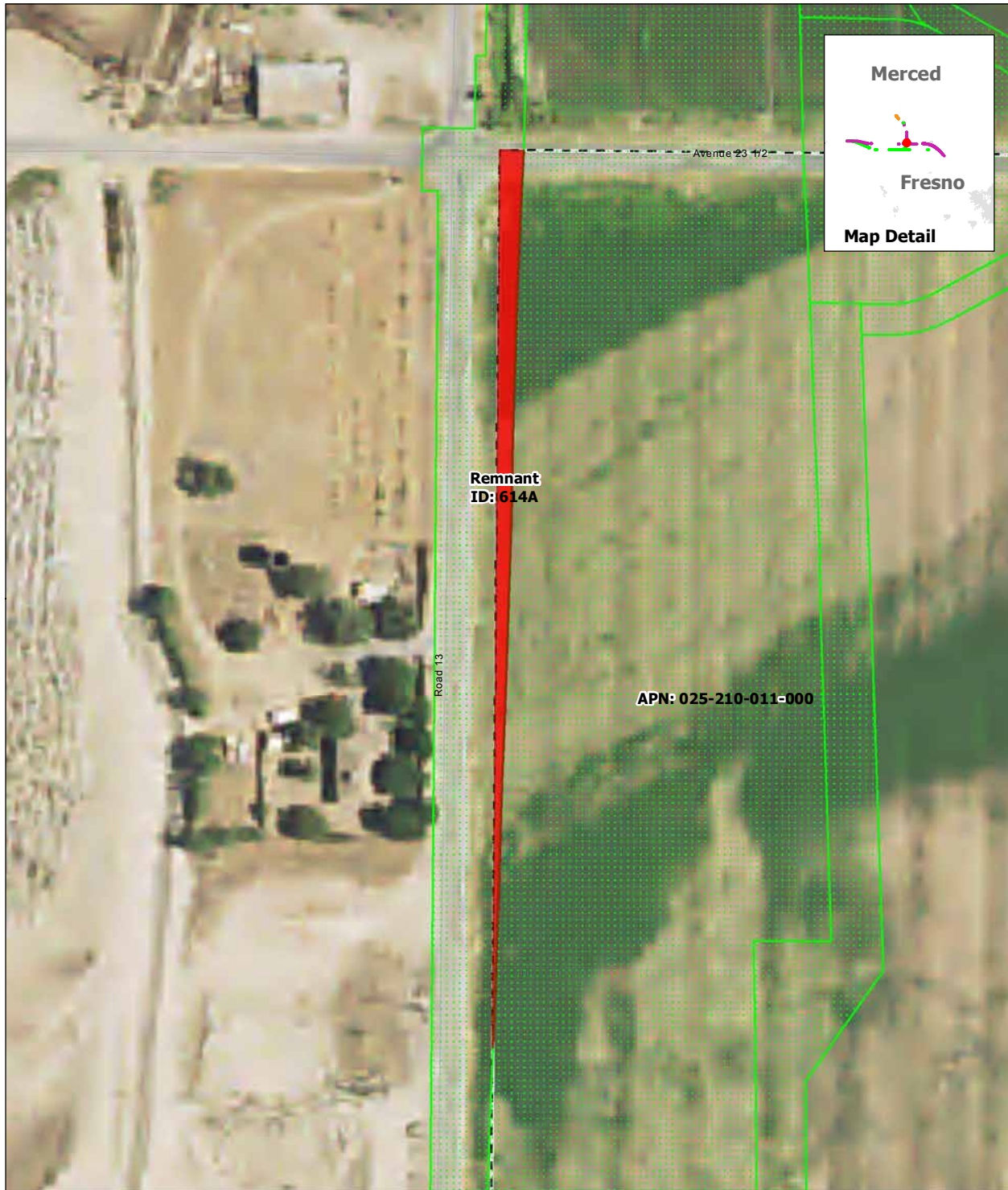
SOURCE: Department of Conservation, State of California, 2014; ARWS 2016a, 2016b, 2016c
NOTE: Only severed parcels smaller than 20 acres (referred to as remnant parcels) are identified. Those severed parcels 20 acres or larger are assumed to remain in agricultural use and are not depicted on the map

DRAFT — DECEMBER 19, 2016



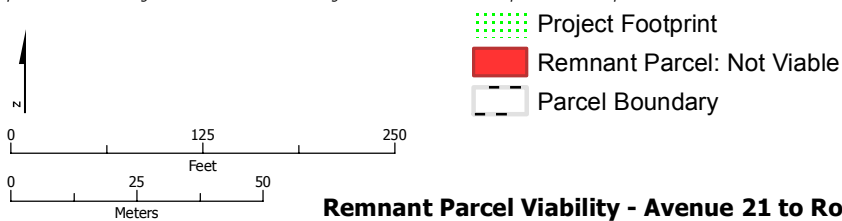
- Project Footprint
- Remnant Parcel: Not Viable
- Parcel Boundary

Remnant Parcel Viability - Avenue 21 to Road 13 Wye Alternative

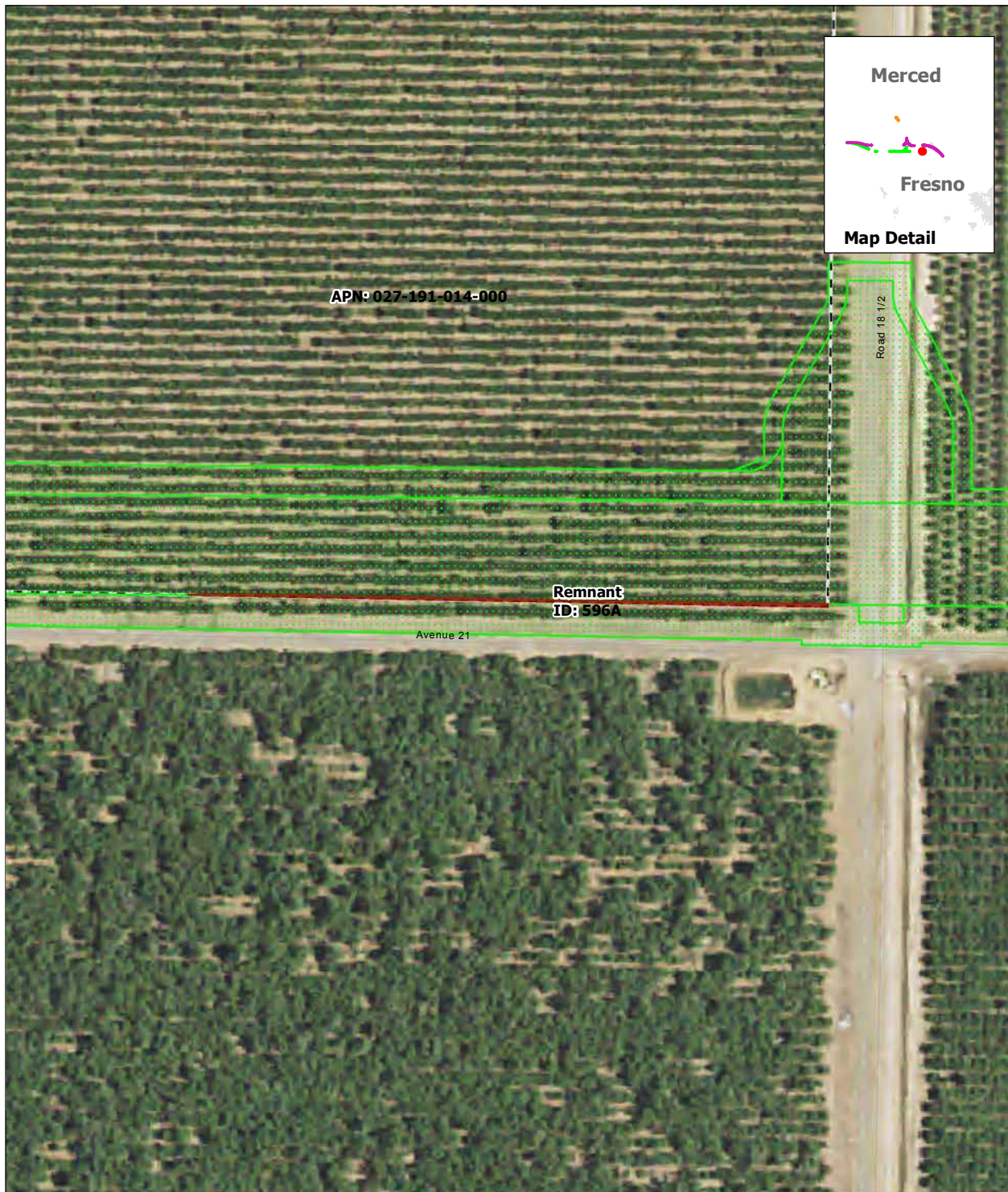


SOURCE: Department of Conservation, State of California, 2014; ARWS 2016a, 2016b, 2016c
NOTE: Only severed parcels smaller than 20 acres (referred to as remnant parcels) are identified. Those severed parcels 20 acres or larger are assumed to remain in agricultural use and are not depicted on the map

DRAFT — DECEMBER 19, 2016

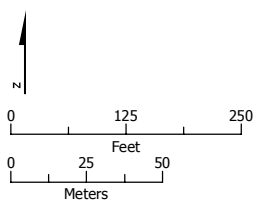


Remnant Parcel Viability - Avenue 21 to Road 13 Wye Alternative



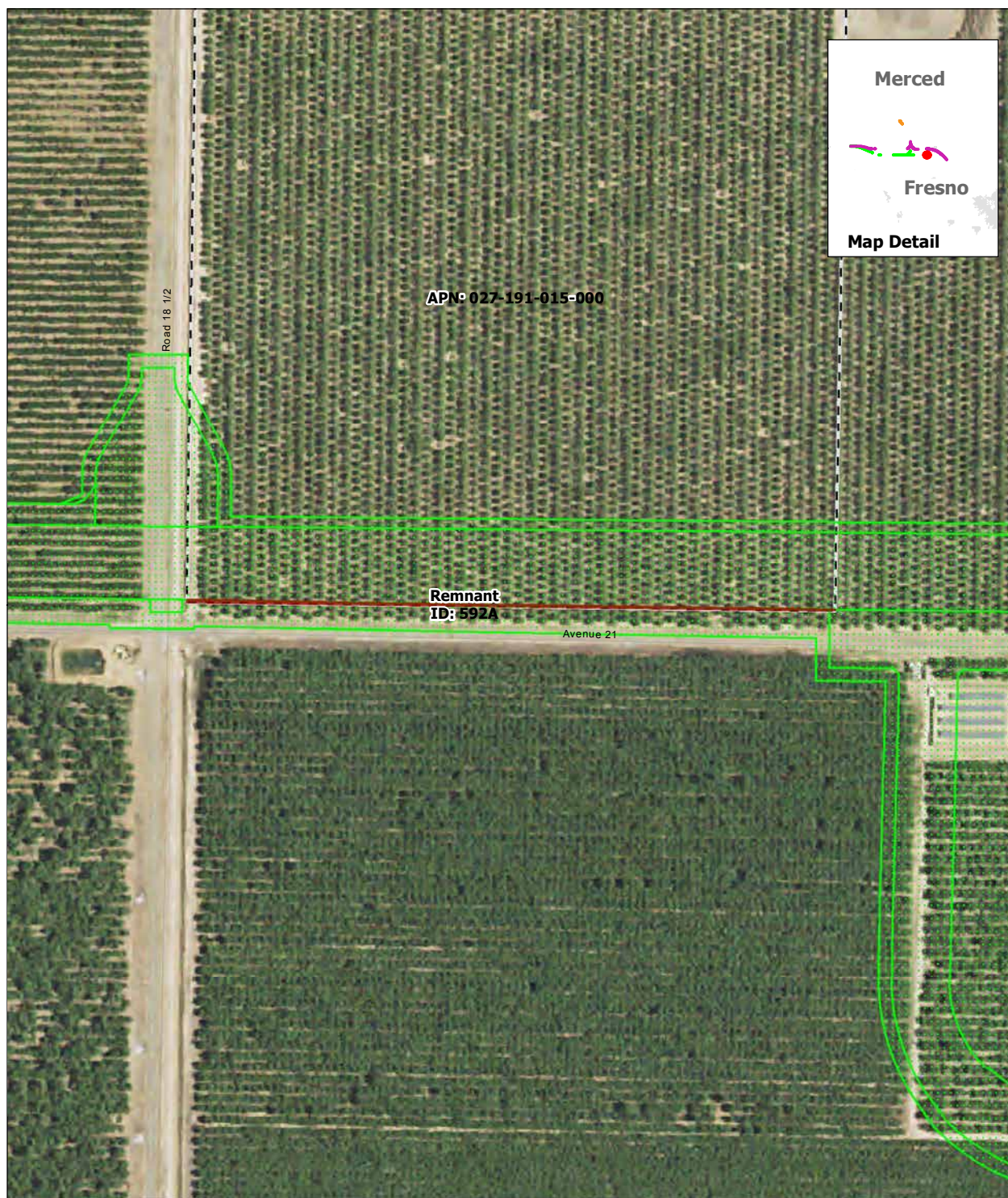
SOURCE: Department of Conservation, State of California, 2014; ARWS 2016a, 2016b, 2016c
NOTE: Only severed parcels smaller than 20 acres (referred to as remnant parcels) are identified. Those severed parcels 20 acres or larger are assumed to remain in agricultural use and are not depicted on the map

DRAFT — DECEMBER 19, 2016



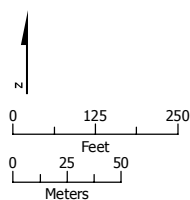
- Project Footprint
- Remnant Parcel: Not Viable
- Parcel Boundary

Remnant Parcel Viability - Avenue 21 to Road 13 Wye Alternative




SOURCE: Department of Conservation, State of California, 2014; ARWS 2016a, 2016b, 2016c
NOTE: Only severed parcels smaller than 20 acres (referred to as remnant parcels) are identified. Those severed parcels 20 acres or larger are assumed to remain in agricultural use and are not depicted on the map

DRAFT — DECEMBER 19, 2016



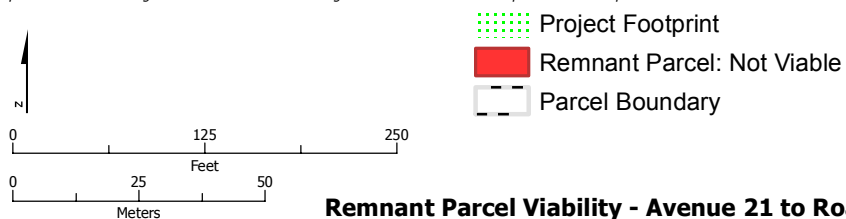
- Project Footprint
- Remnant Parcel: Not Viable
- Parcel Boundary

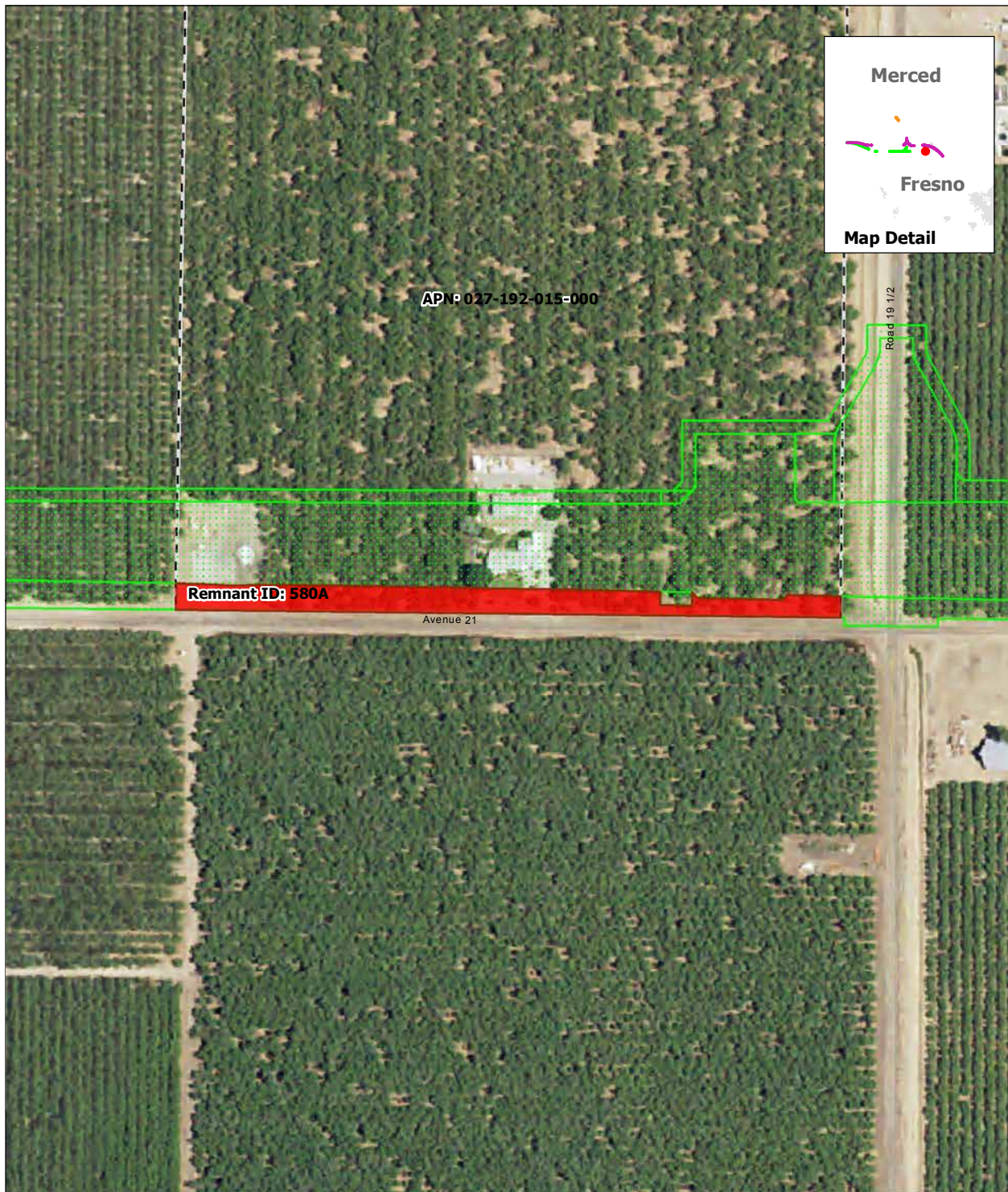
Remnant Parcel Viability - Avenue 21 to Road 13 Wye Alternative



SOURCE: Department of Conservation, State of California, 2014; ARWS 2016a, 2016b, 2016c
NOTE: Only severed parcels smaller than 20 acres (referred to as remnant parcels) are identified. Those severed parcels 20 acres or larger are assumed to remain in agricultural use and are not depicted on the map

DRAFT — DECEMBER 19, 2016





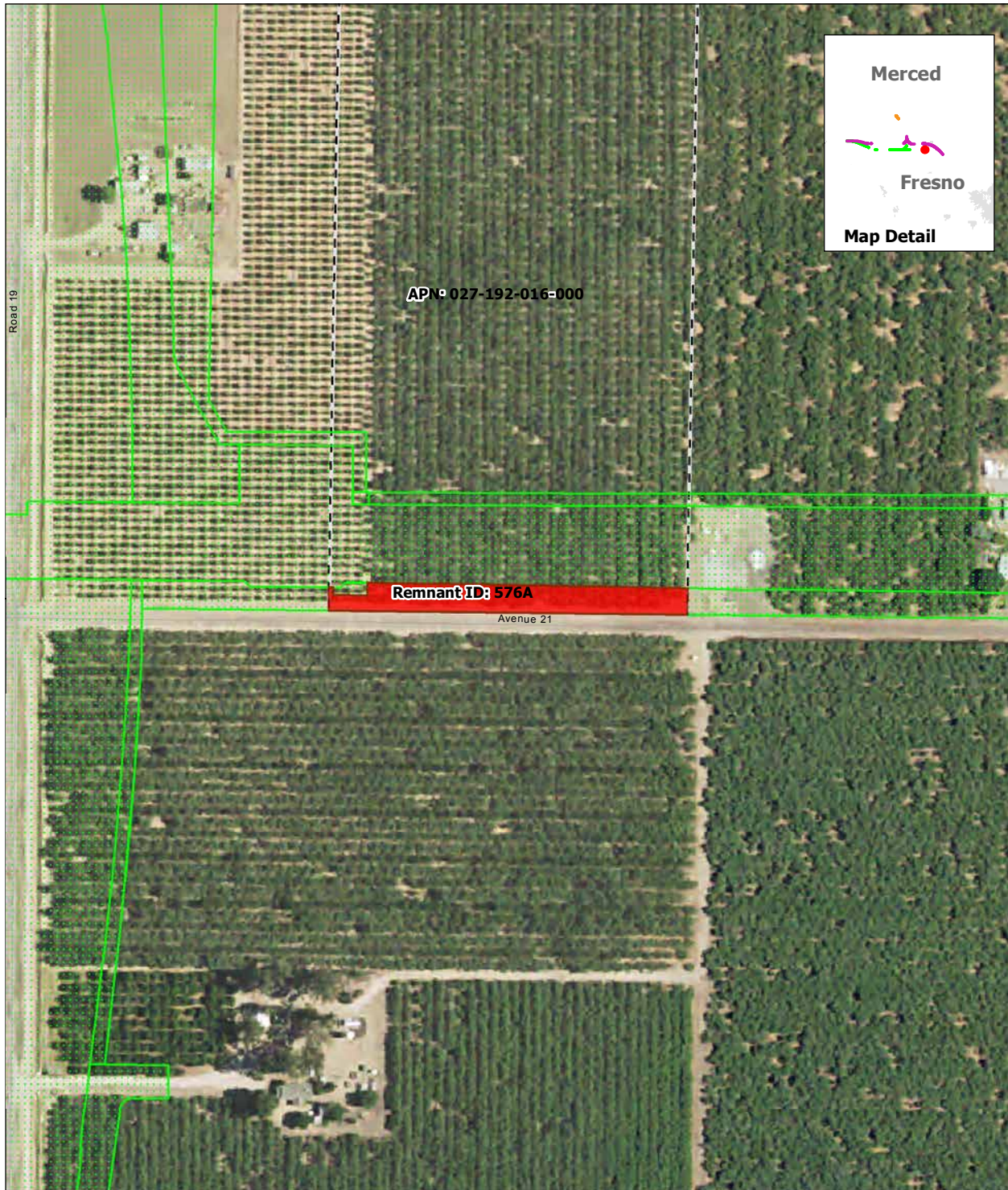
SOURCE: Department of Conservation, State of California, 2014; ARWS 2016a, 2016b, 2016c
NOTE: Only severed parcels smaller than 20 acres (referred to as remnant parcels) are identified. Those severed parcels 20 acres or larger are assumed to remain in agricultural use and are not depicted on the map

DRAFT — DECEMBER 19, 2016



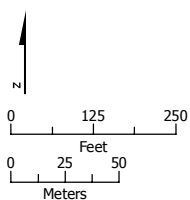
- Project Footprint
- Remnant Parcel: Not Viable
- Parcel Boundary

Remnant Parcel Viability - Avenue 21 to Road 13 Wye Alternative



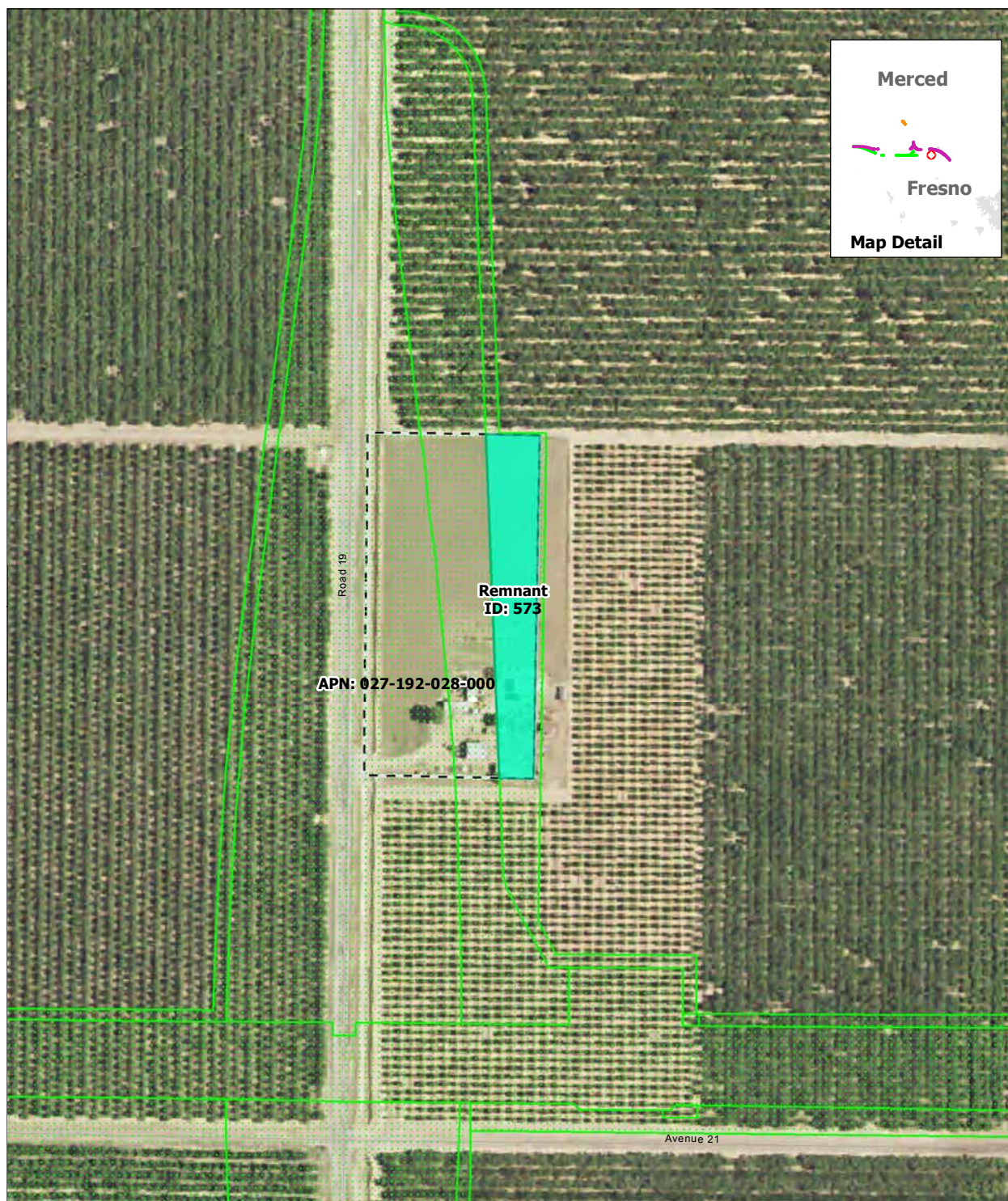
SOURCE: Department of Conservation, State of California, 2014; ARWS 2016a, 2016b, 2016c
NOTE: Only severed parcels smaller than 20 acres (referred to as remnant parcels) are identified. Those severed parcels 20 acres or larger are assumed to remain in agricultural use and are not depicted on the map

DRAFT — DECEMBER 19, 2016



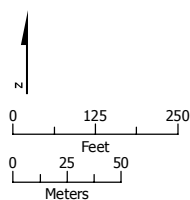
- Project Footprint
- Remnant Parcel: Not Viable
- Parcel Boundary

Remnant Parcel Viability - Avenue 21 to Road 13 Wye Alternative



SOURCE: Department of Conservation, State of California, 2014; ARWS 2016a, 2016b, 2016c
NOTE: Only severed parcels smaller than 20 acres (referred to as remnant parcels) are identified. Those severed parcels 20 acres or larger are assumed to remain in agricultural use and are not depicted on the map

DRAFT — DECEMBER 19, 2016



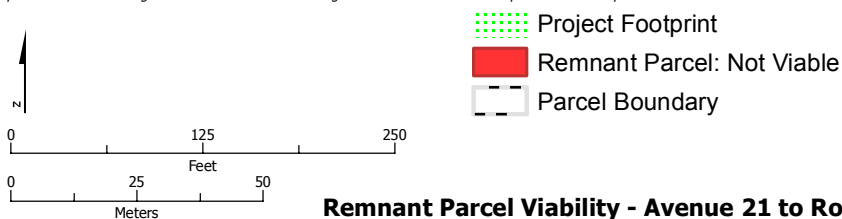
- Project Footprint
- Remnant Parcel: Viable
- Parcel Boundary

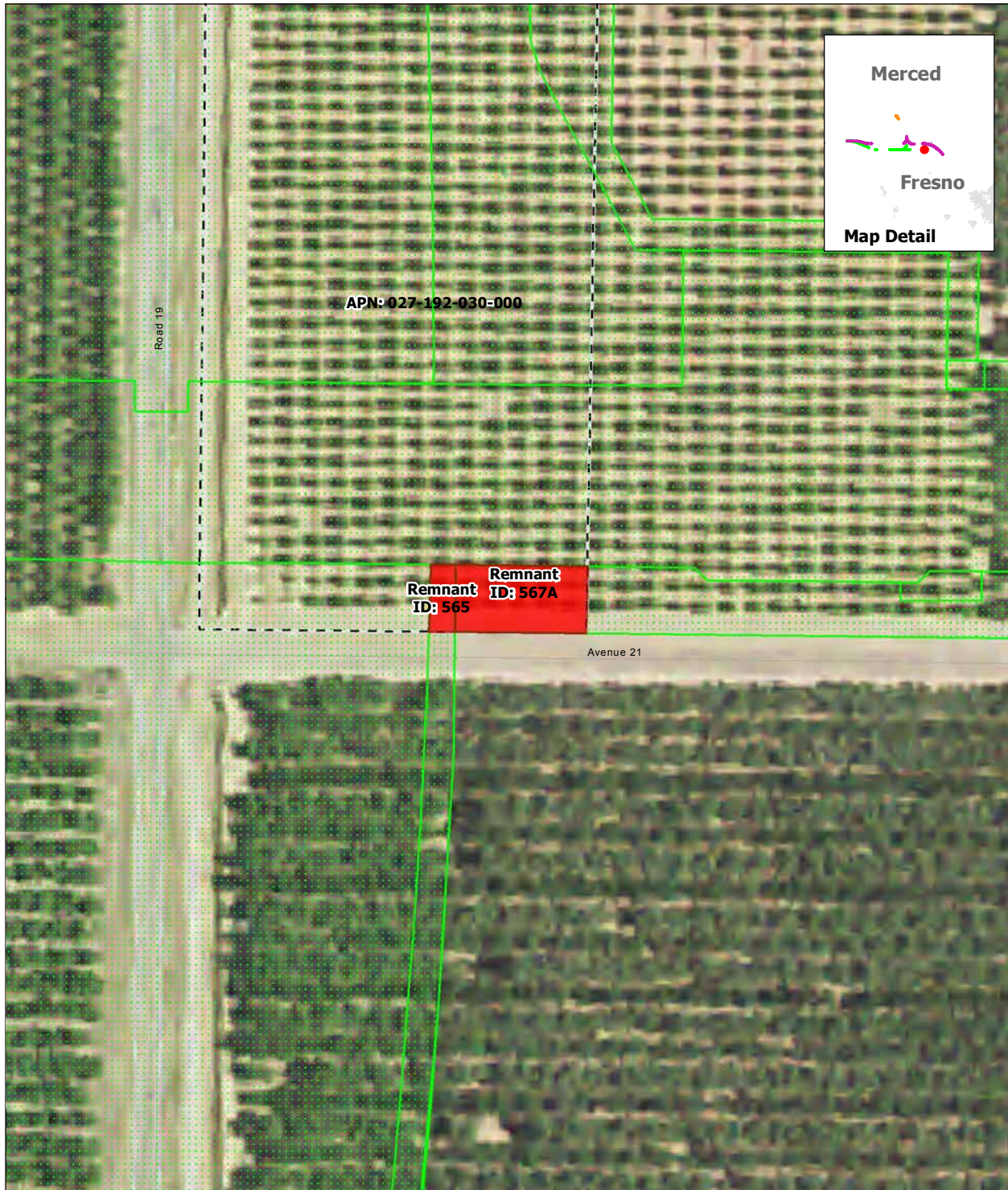
Remnant Parcel Viability - Avenue 21 to Road 13 Wye Alternative



SOURCE: Department of Conservation, State of California, 2014; ARWS 2016a, 2016b, 2016c
NOTE: Only severed parcels smaller than 20 acres (referred to as remnant parcels) are identified. Those severed parcels 20 acres or larger are assumed to remain in agricultural use and are not depicted on the map

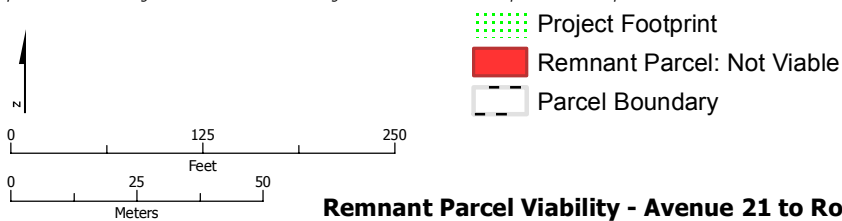
DRAFT — DECEMBER 19, 2016



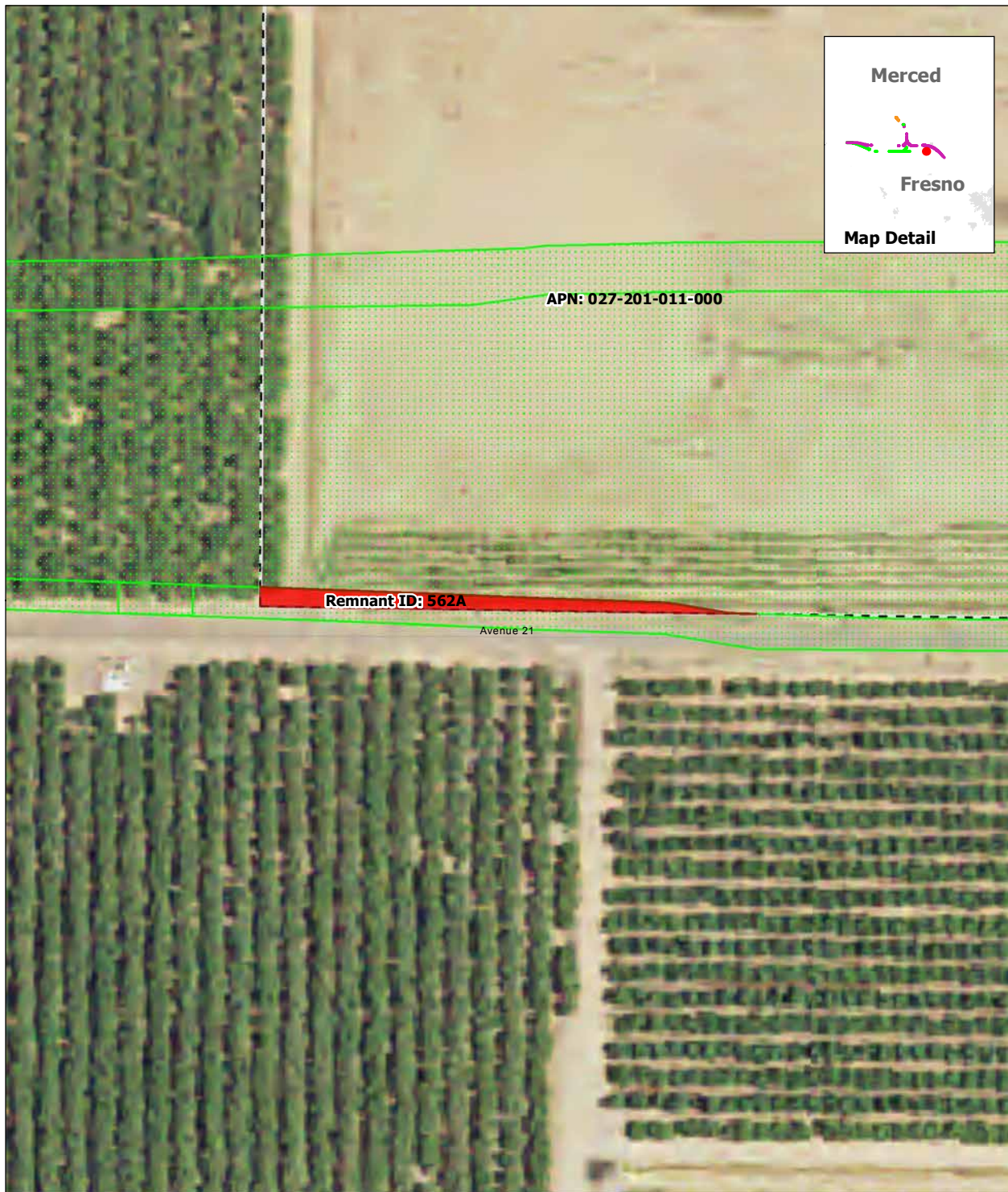


SOURCE: Department of Conservation, State of California, 2014; ARWS 2016a, 2016b, 2016c
NOTE: Only severed parcels smaller than 20 acres (referred to as remnant parcels) are identified. Those severed parcels 20 acres or larger are assumed to remain in agricultural use and are not depicted on the map

DRAFT — DECEMBER 19, 2016

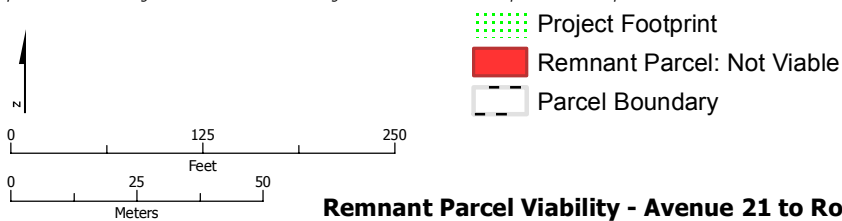


Remnant Parcel Viability - Avenue 21 to Road 13 Wye Alternative



SOURCE: Department of Conservation, State of California, 2014; ARWS 2016a, 2016b, 2016c
NOTE: Only severed parcels smaller than 20 acres (referred to as remnant parcels) are identified. Those severed parcels 20 acres or larger are assumed to remain in agricultural use and are not depicted on the map

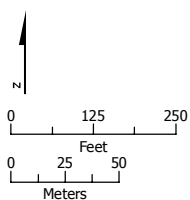
DRAFT — DECEMBER 19, 2016





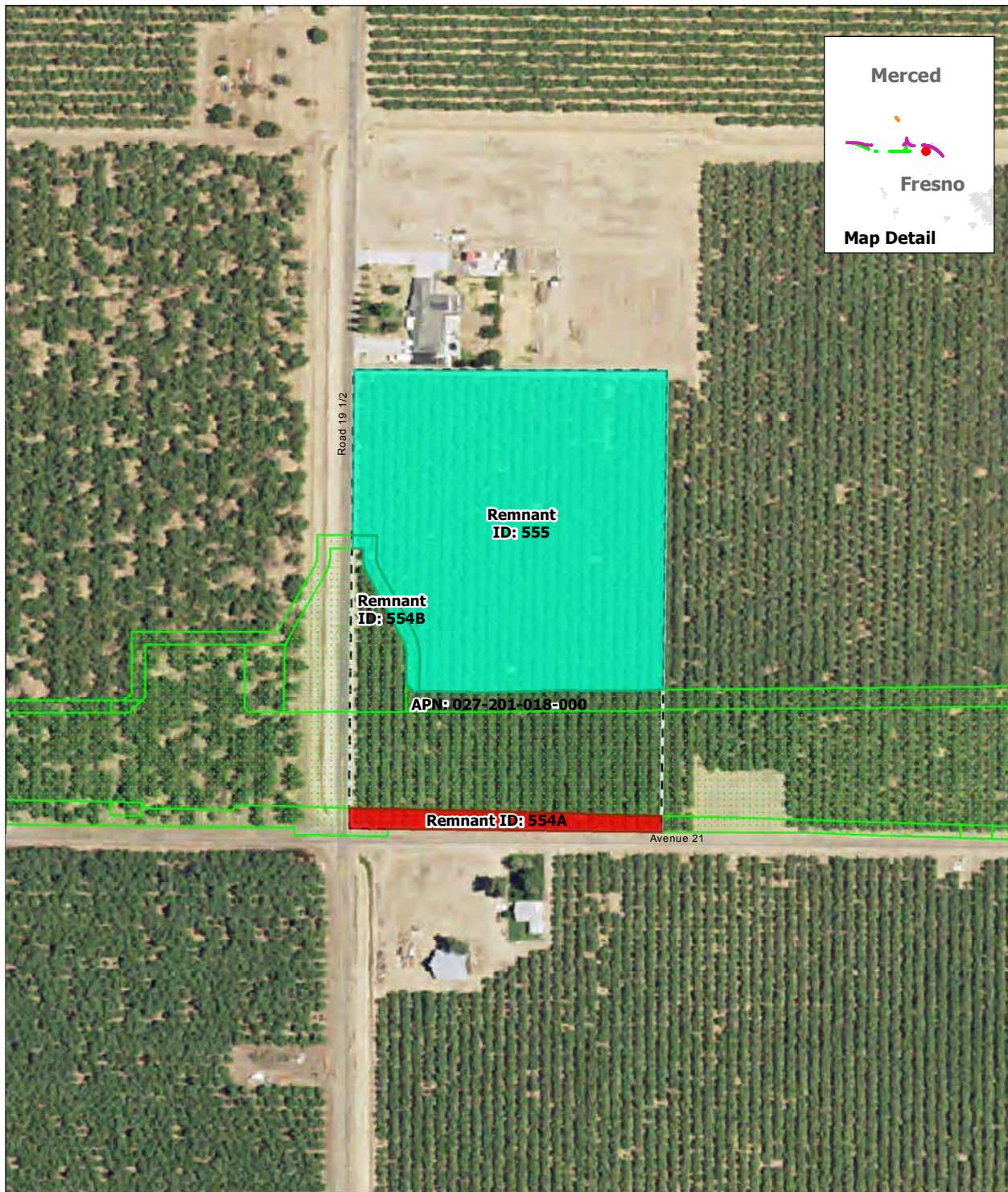
SOURCE: Department of Conservation, State of California, 2014; ARWS 2016a, 2016b, 2016c
NOTE: Only severed parcels smaller than 20 acres (referred to as remnant parcels) are identified. Those severed parcels 20 acres or larger are assumed to remain in agricultural use and are not depicted on the map

DRAFT — DECEMBER 19, 2016



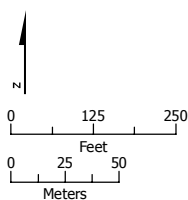
- Project Footprint
- Remnant Parcel: Viable
- Remnant Parcel: Not Viable
- Parcel Boundary

Remnant Parcel Viability - Avenue 21 to Road 13 Wye Alternative



SOURCE: Department of Conservation, State of California, 2014; ARWS 2016a, 2016b, 2016c
NOTE: Only severed parcels smaller than 20 acres (referred to as remnant parcels) are identified. Those severed parcels 20 acres or larger are assumed to remain in agricultural use and are not depicted on the map

DRAFT — DECEMBER 19, 2016



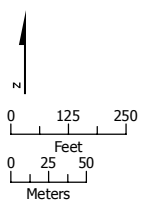
- Project Footprint
- Remnant Parcel: Viable
- Remnant Parcel: Not Viable
- Parcel Boundary

Remnant Parcel Viability - Avenue 21 to Road 13 Wye Alternative



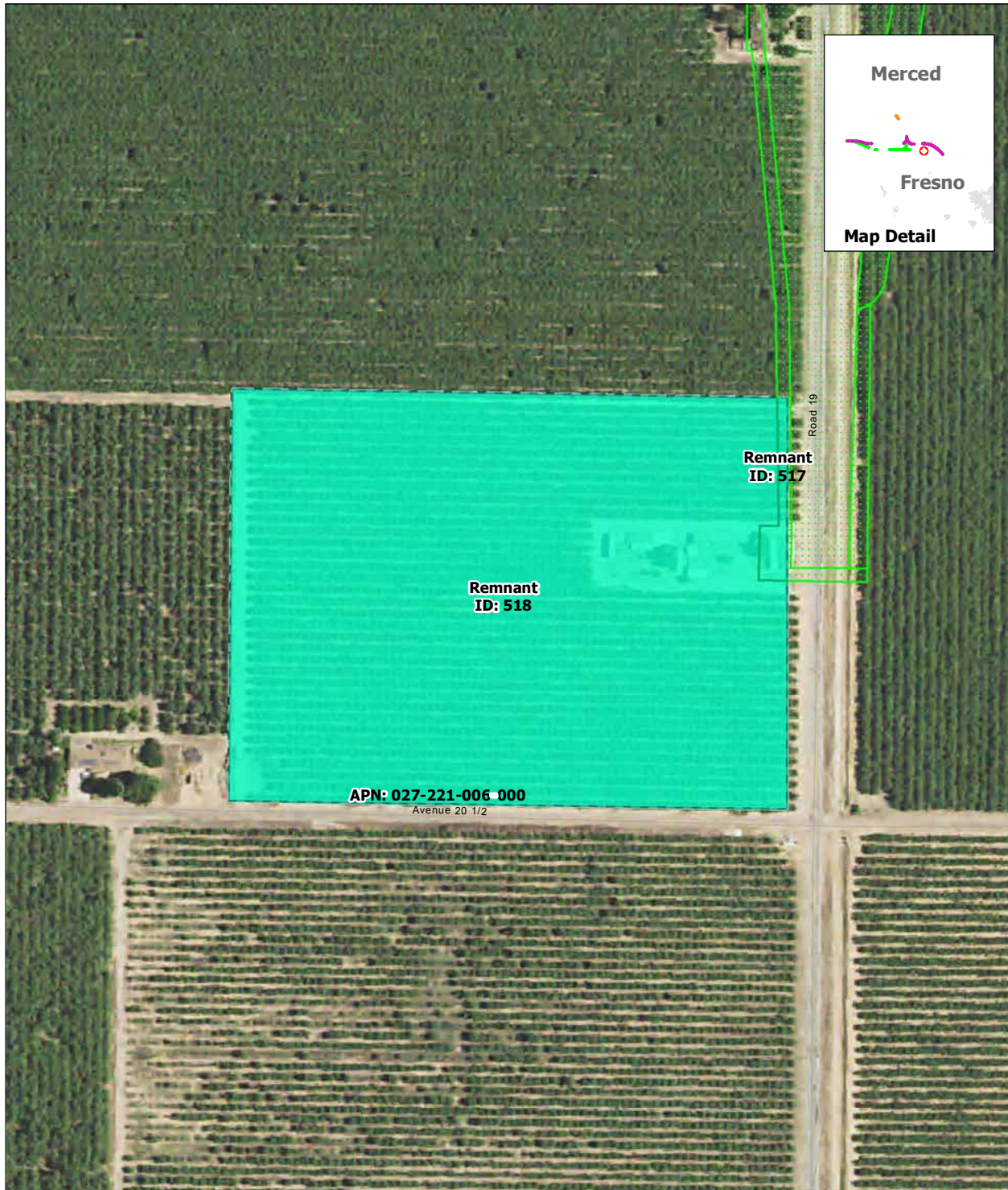
SOURCE: Department of Conservation, State of California, 2014; ARWS 2016a, 2016b, 2016c
NOTE: Only severed parcels smaller than 20 acres (referred to as remnant parcels) are identified. Those severed parcels 20 acres or larger are assumed to remain in agricultural use and are not depicted on the map

DRAFT — DECEMBER 19, 2016



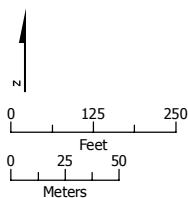
- Project Footprint
- Remnant Parcel: Viable
- Parcel Boundary

Remnant Parcel Viability - Avenue 21 to Road 13 Wye Alternative



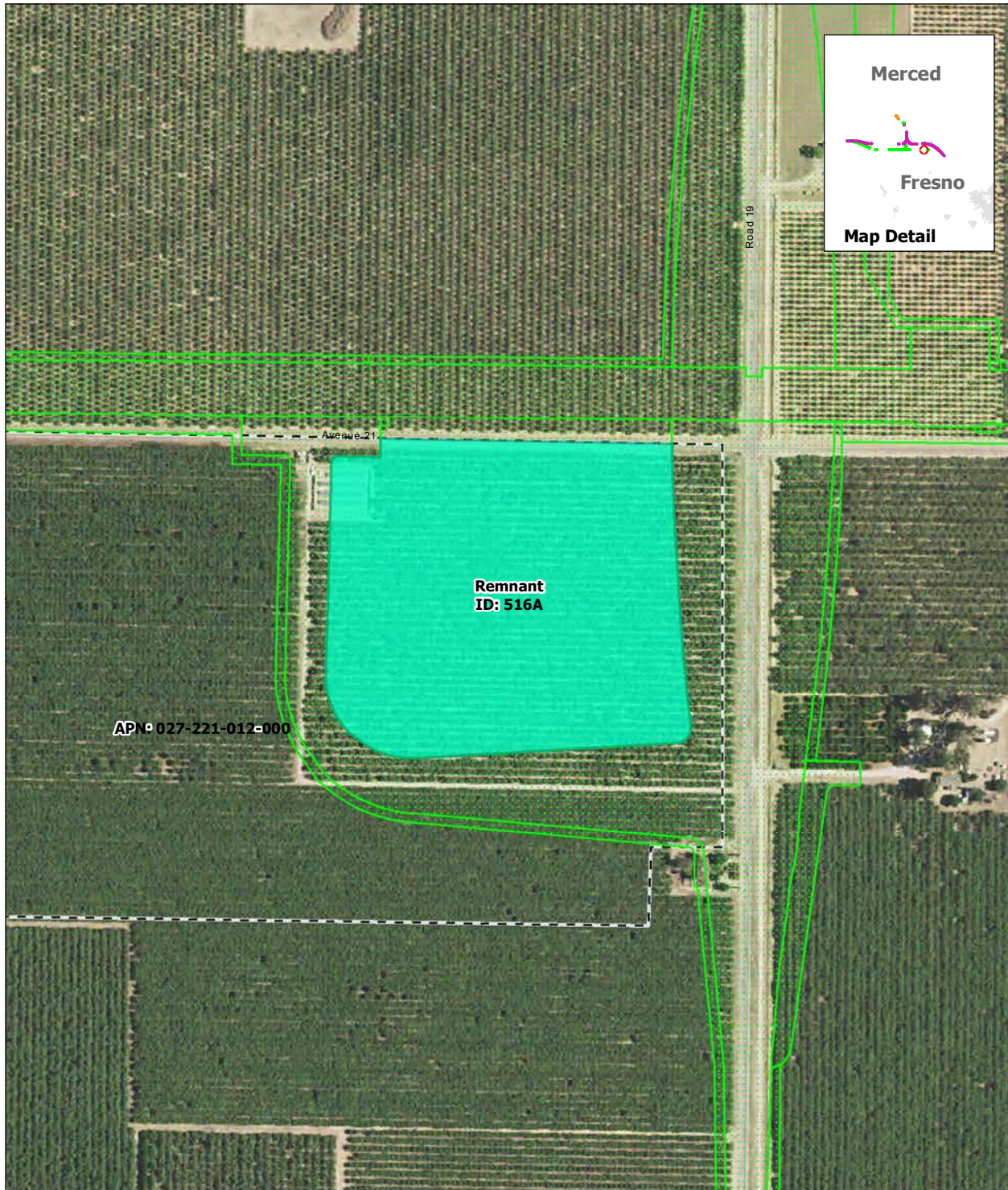
SOURCE: Department of Conservation, State of California, 2014; ARWS 2016a, 2016b, 2016c
NOTE: Only severed parcels smaller than 20 acres (referred to as remnant parcels) are identified. Those severed parcels 20 acres or larger are assumed to remain in agricultural use and are not depicted on the map

DRAFT — DECEMBER 19, 2016



- Project Footprint
- Remnant Parcel: Viable
- Parcel Boundary

Remnant Parcel Viability - Avenue 21 to Road 13 Wye Alternative



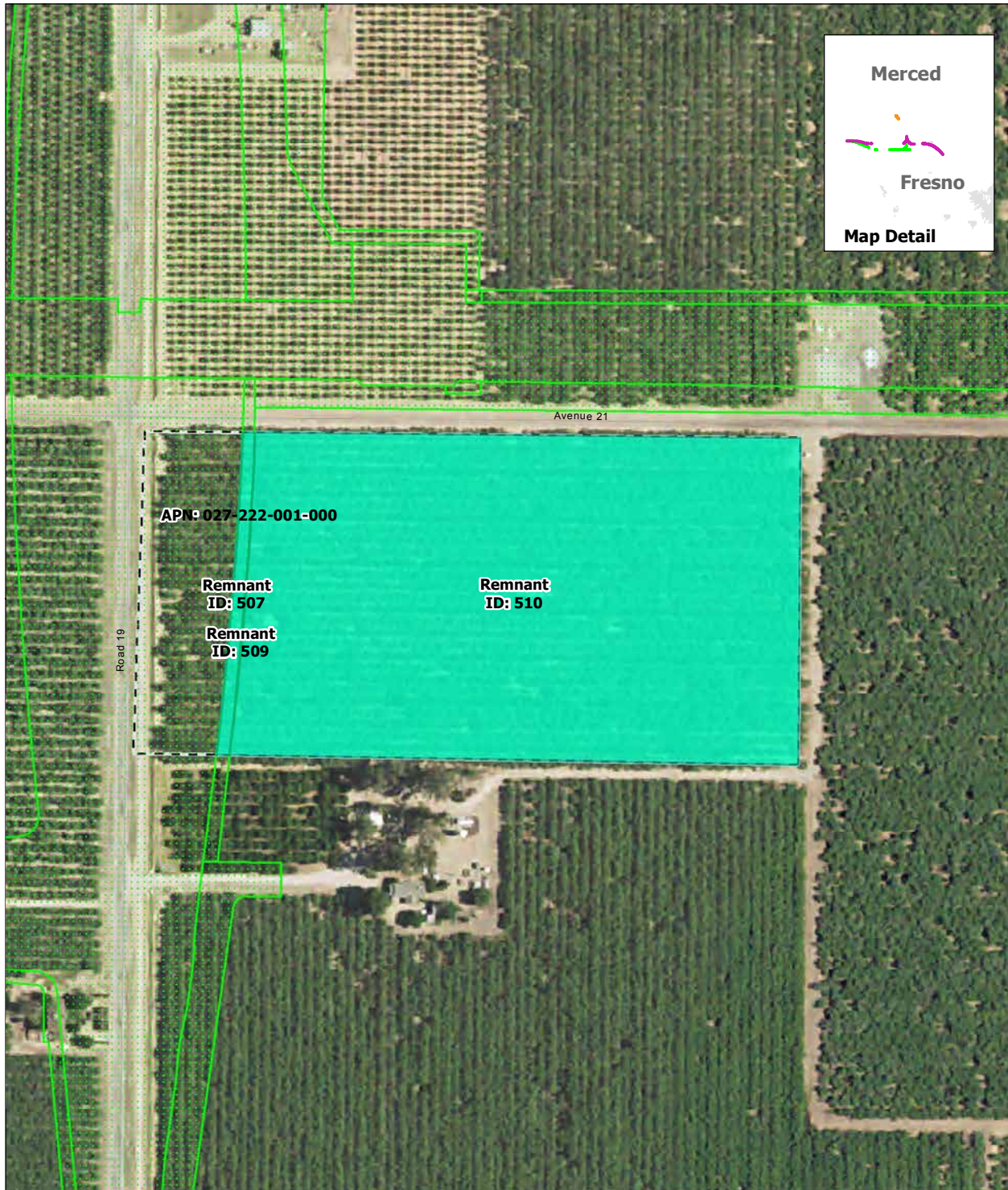
SOURCE: Department of Conservation, State of California, 2014; ARWS 2016a, 2016b, 2016c
NOTE: Only severed parcels smaller than 20 acres (referred to as remnant parcels) are identified. Those severed parcels 20 acres or larger are assumed to remain in agricultural use and are not depicted on the map

DRAFT — DECEMBER 19, 2016



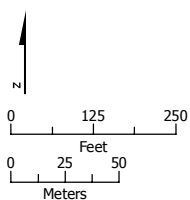
- Project Footprint
- Remnant Parcel: Viable
- Parcel Boundary

Remnant Parcel Viability - Avenue 21 to Road 13 Wye Alternative



SOURCE: Department of Conservation, State of California, 2014; ARWS 2016a, 2016b, 2016c
NOTE: Only severed parcels smaller than 20 acres (referred to as remnant parcels) are identified. Those severed parcels 20 acres or larger are assumed to remain in agricultural use and are not depicted on the map

DRAFT — DECEMBER 19, 2016



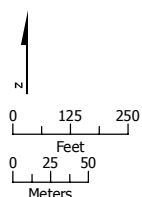
- Project Footprint
- Remnant Parcel: Viable
- Parcel Boundary

Remnant Parcel Viability - Avenue 21 to Road 13 Wye Alternative



SOURCE: Department of Conservation, State of California, 2014; ARWS 2016a, 2016b, 2016c
NOTE: Only severed parcels smaller than 20 acres (referred to as remnant parcels) are identified. Those severed parcels 20 acres or larger are assumed to remain in agricultural use and are not depicted on the map

DRAFT — DECEMBER 19, 2016



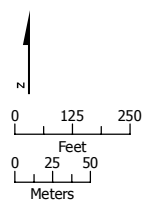
- Project Footprint
- Remnant Parcel: Viable
- Remnant Parcel: Not Viable
- Parcel Boundary

Remnant Parcel Viability - Avenue 21 to Road 13 Wye Alternative



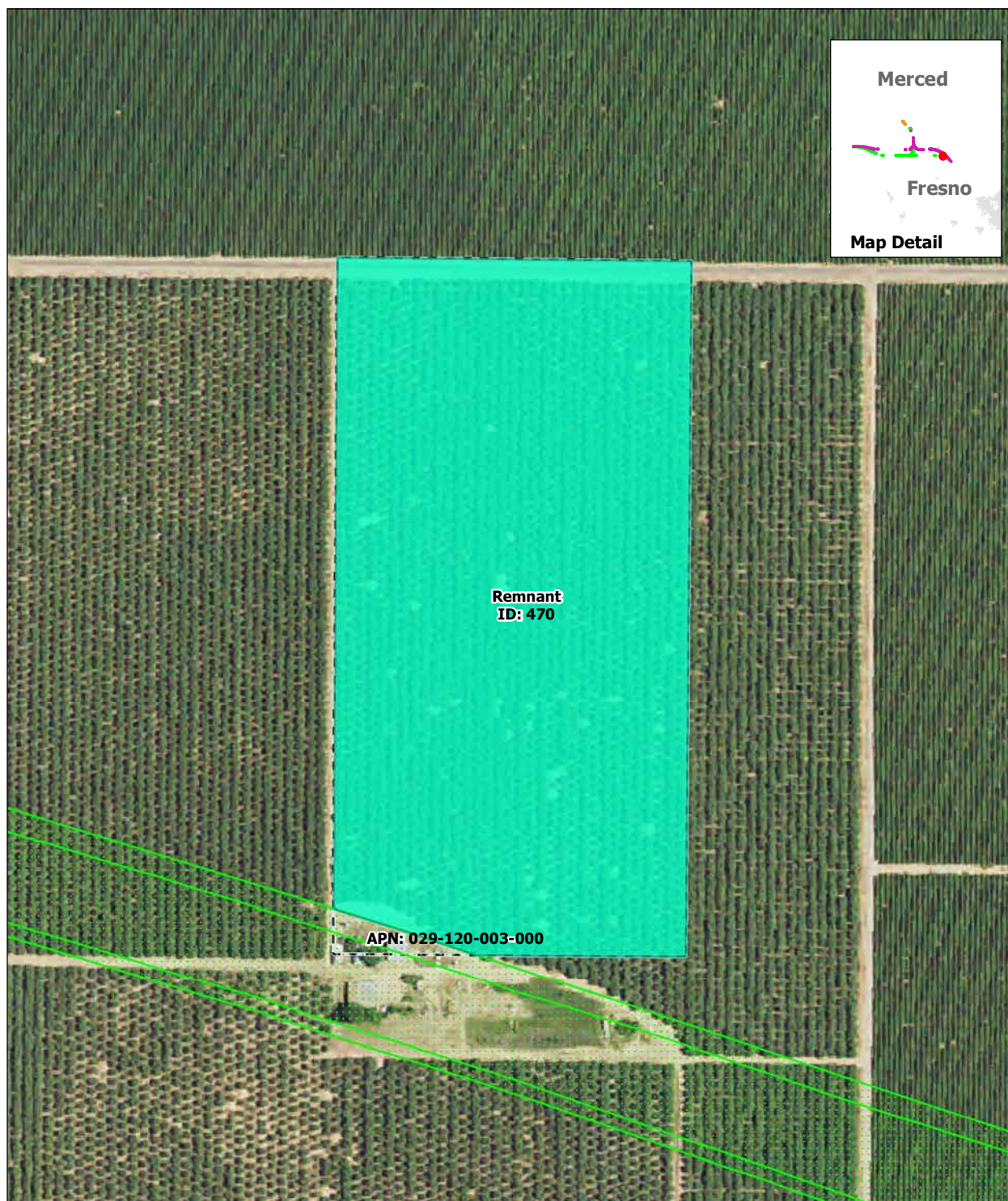
SOURCE: Department of Conservation, State of California, 2014; ARWS 2016a, 2016b, 2016c
NOTE: Only severed parcels smaller than 20 acres (referred to as remnant parcels) are identified. Those severed parcels 20 acres or larger are assumed to remain in agricultural use and are not depicted on the map

DRAFT — DECEMBER 19, 2016



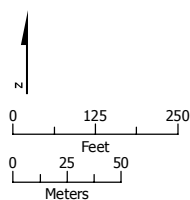
- Project Footprint
- Remnant Parcel: Viable
- Parcel Boundary

Remnant Parcel Viability - Avenue 21 to Road 13 Wye Alternative



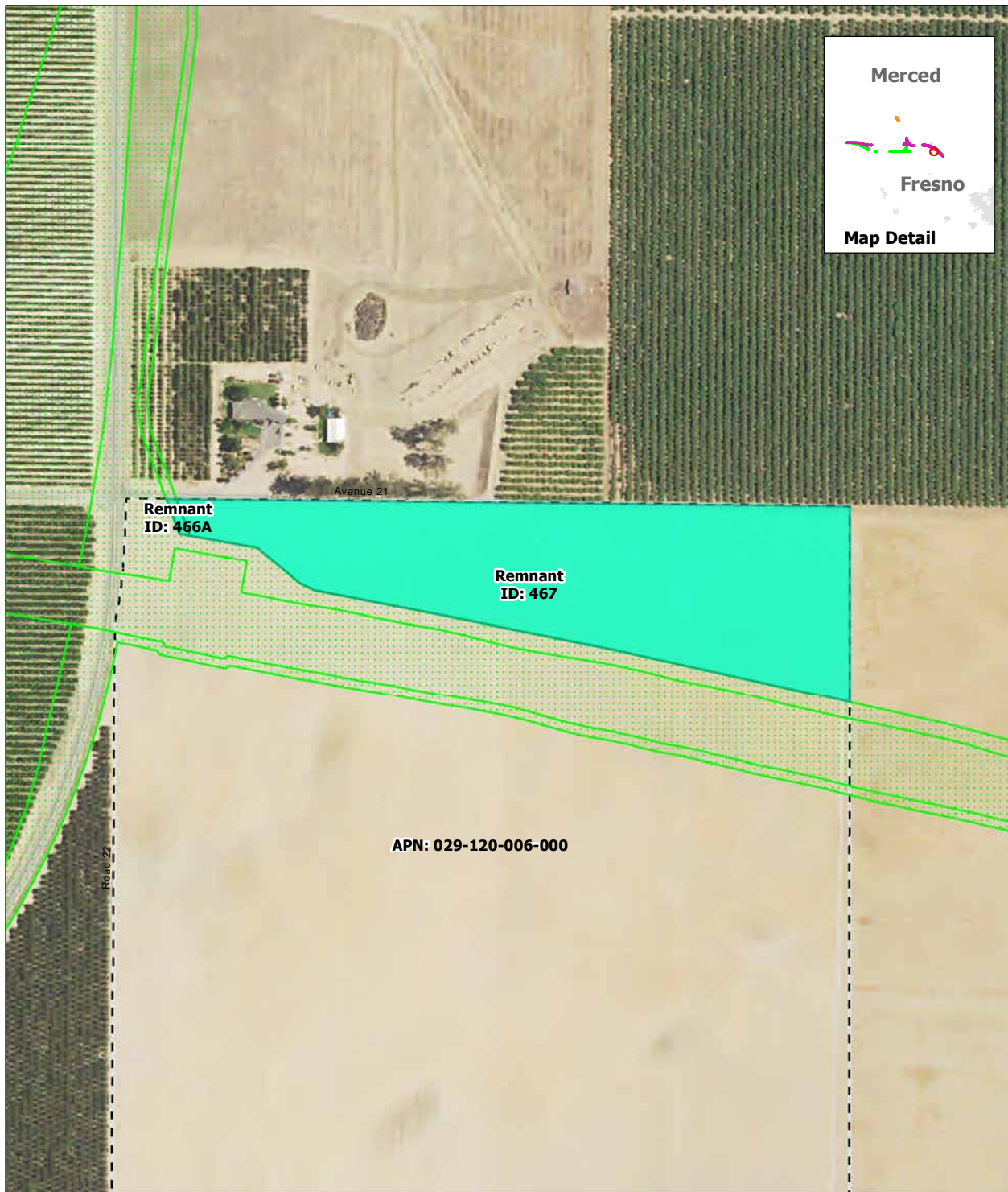
SOURCE: Department of Conservation, State of California, 2014; ARWS 2016a, 2016b, 2016c
NOTE: Only severed parcels smaller than 20 acres (referred to as remnant parcels) are identified. Those severed parcels 20 acres or larger are assumed to remain in agricultural use and are not depicted on the map

DRAFT — DECEMBER 19, 2016



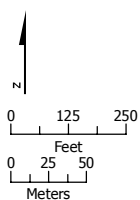
- Project Footprint
- Remnant Parcel: Viable
- Parcel Boundary

Remnant Parcel Viability - Avenue 21 to Road 13 Wye Alternative



SOURCE: Department of Conservation, State of California, 2014; ARWS 2016a, 2016b, 2016c
NOTE: Only severed parcels smaller than 20 acres (referred to as remnant parcels) are identified. Those severed parcels 20 acres or larger are assumed to remain in agricultural use and are not depicted on the map

DRAFT — DECEMBER 19, 2016



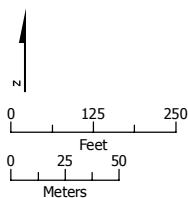
- Project Footprint
- Remnant Parcel: Viable
- Parcel Boundary

Remnant Parcel Viability - Avenue 21 to Road 13 Wye Alternative



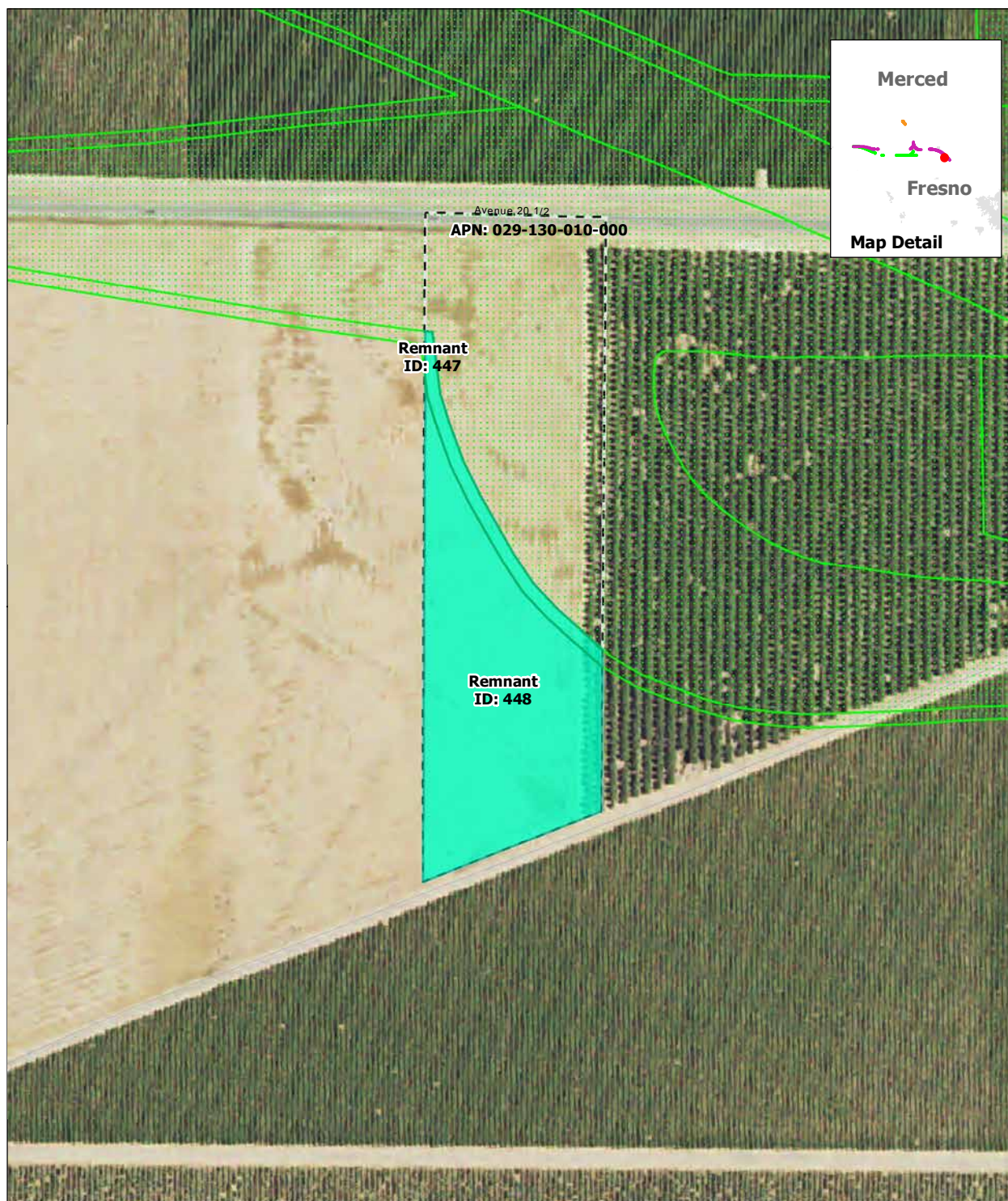
SOURCE: Department of Conservation, State of California, 2014; ARWS 2016a, 2016b, 2016c
NOTE: Only severed parcels smaller than 20 acres (referred to as remnant parcels) are identified. Those severed parcels 20 acres or larger are assumed to remain in agricultural use and are not depicted on the map

DRAFT — DECEMBER 19, 2016



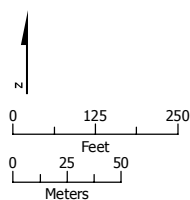
- Project Footprint
- Remnant Parcel: Viable
- Parcel Boundary

Remnant Parcel Viability - Avenue 21 to Road 13 Wye Alternative



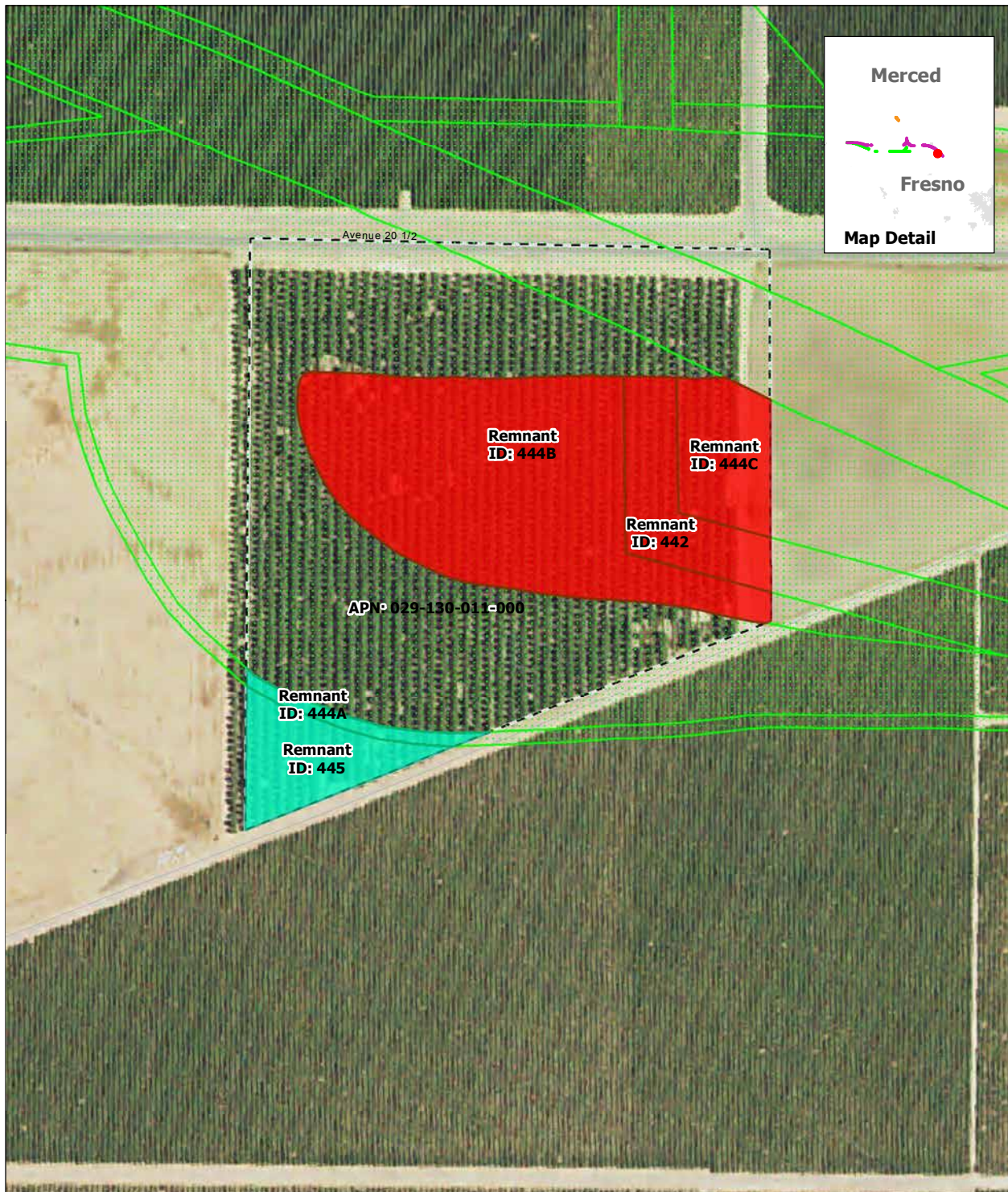
SOURCE: Department of Conservation, State of California, 2014; ARWS 2016a, 2016b, 2016c
NOTE: Only severed parcels smaller than 20 acres (referred to as remnant parcels) are identified. Those severed parcels 20 acres or larger are assumed to remain in agricultural use and are not depicted on the map

DRAFT — DECEMBER 19, 2016



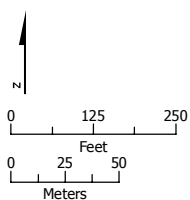
- Project Footprint
- Remnant Parcel: Viable
- Parcel Boundary

Remnant Parcel Viability - Avenue 21 to Road 13 Wye Alternative



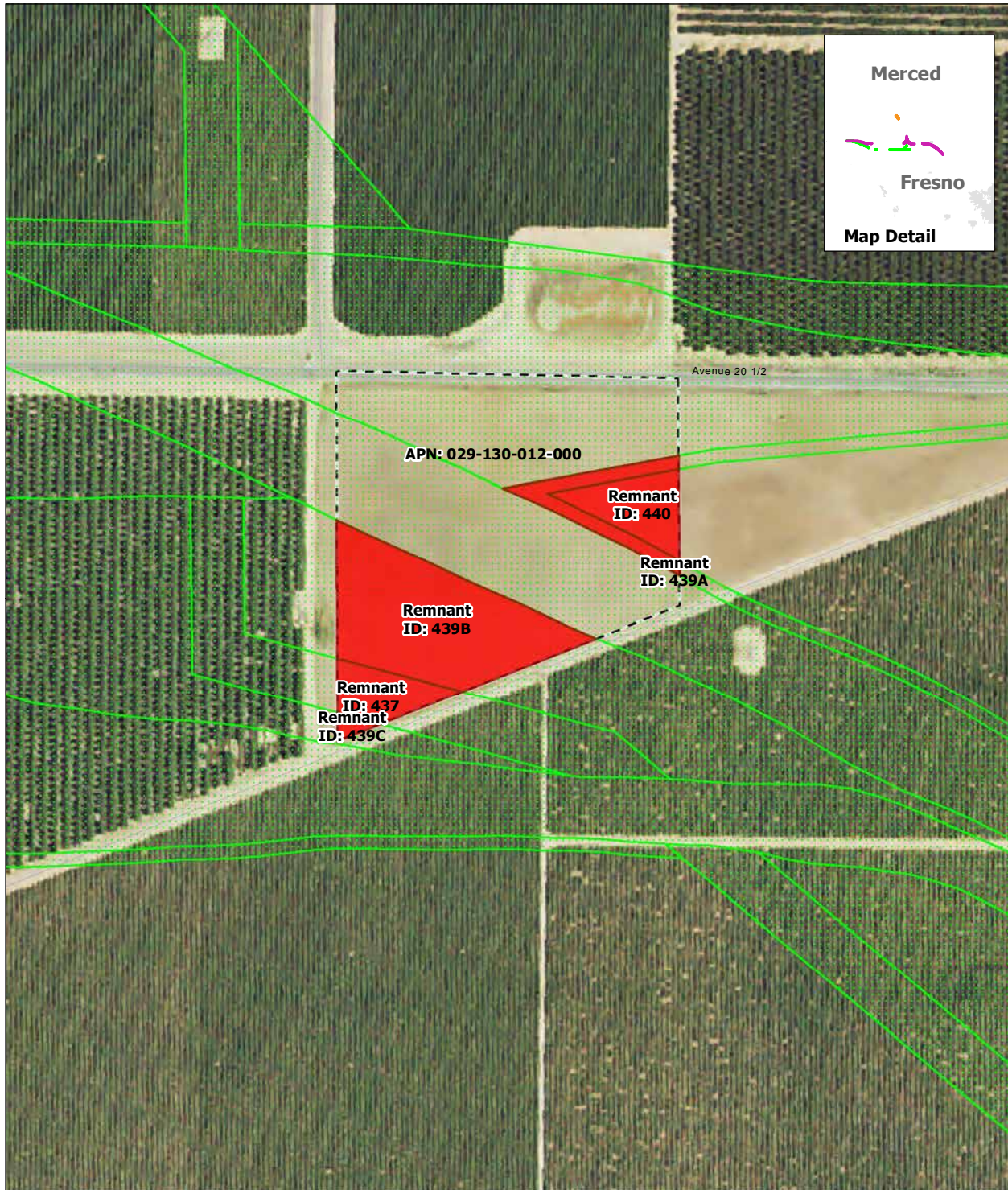
SOURCE: Department of Conservation, State of California, 2014; ARWS 2016a, 2016b, 2016c
NOTE: Only severed parcels smaller than 20 acres (referred to as remnant parcels) are identified. Those severed parcels 20 acres or larger are assumed to remain in agricultural use and are not depicted on the map

DRAFT — DECEMBER 19, 2016



- Project Footprint
- Remnant Parcel: Viable
- Remnant Parcel: Not Viable
- Parcel Boundary

Remnant Parcel Viability - Avenue 21 to Road 13 Wye Alternative



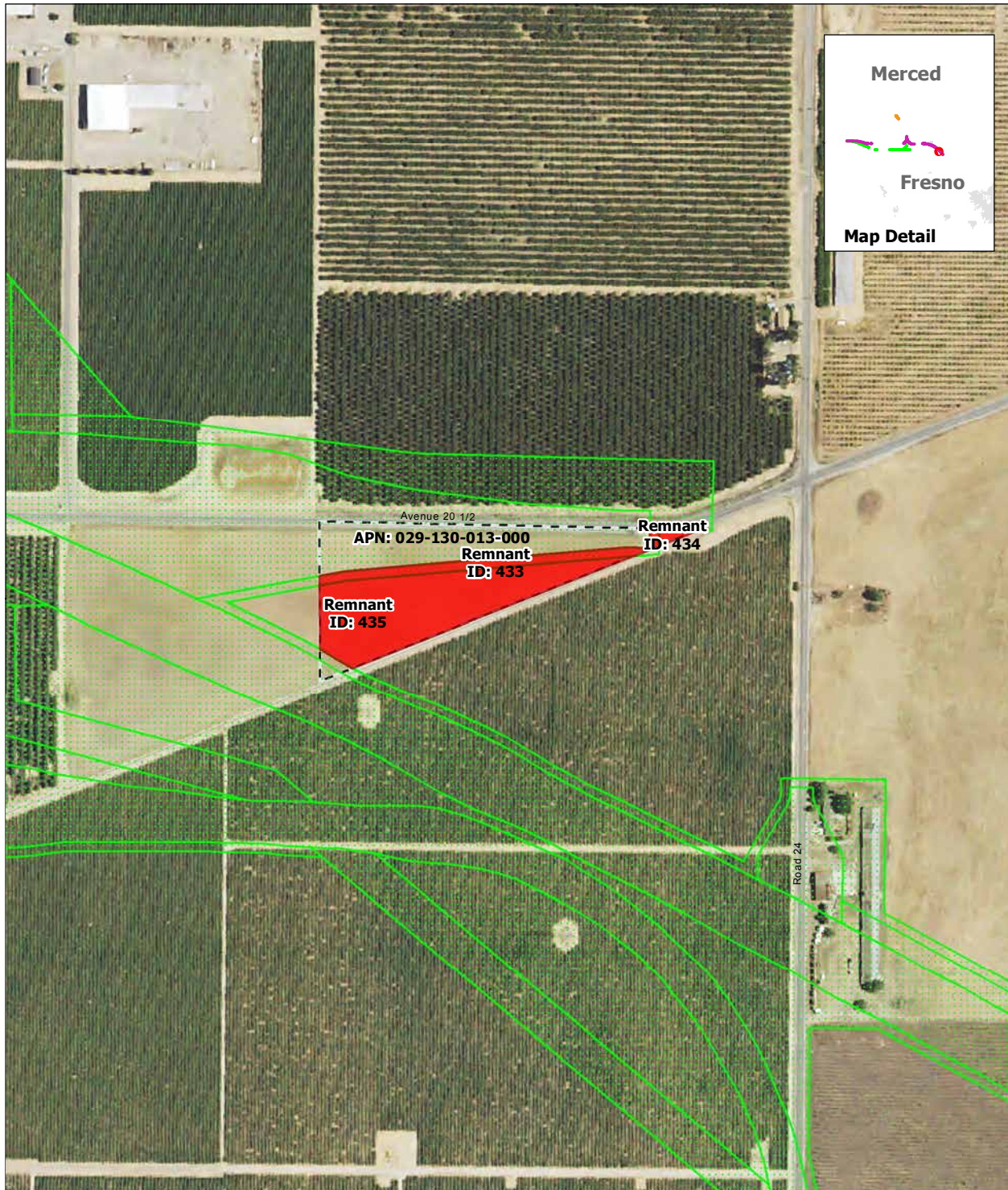
SOURCE: Department of Conservation, State of California, 2014; ARWS 2016a, 2016b, 2016c
NOTE: Only severed parcels smaller than 20 acres (referred to as remnant parcels) are identified. Those severed parcels 20 acres or larger are assumed to remain in agricultural use and are not depicted on the map

DRAFT — DECEMBER 19, 2016



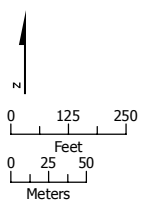
- Project Footprint
- Remnant Parcel: Not Viable
- Parcel Boundary

Remnant Parcel Viability - Avenue 21 to Road 13 Wye Alternative



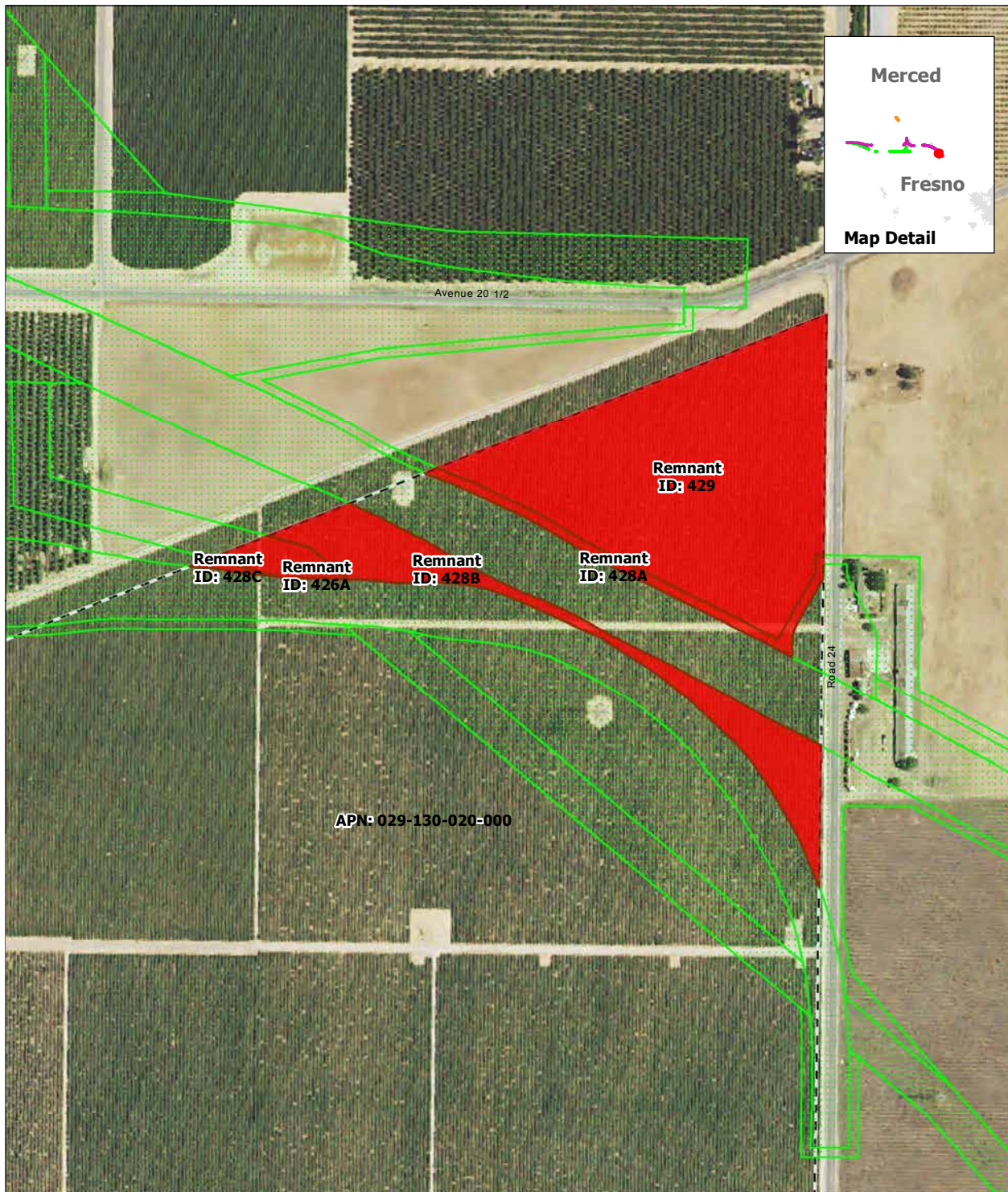
SOURCE: Department of Conservation, State of California, 2014; ARWS 2016a, 2016b, 2016c
NOTE: Only severed parcels smaller than 20 acres (referred to as remnant parcels) are identified. Those severed parcels 20 acres or larger are assumed to remain in agricultural use and are not depicted on the map

DRAFT — DECEMBER 19, 2016



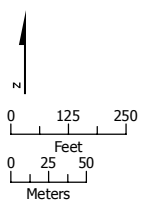
- Project Footprint
- Remnant Parcel: Not Viable
- Parcel Boundary

Remnant Parcel Viability - Avenue 21 to Road 13 Wye Alternative



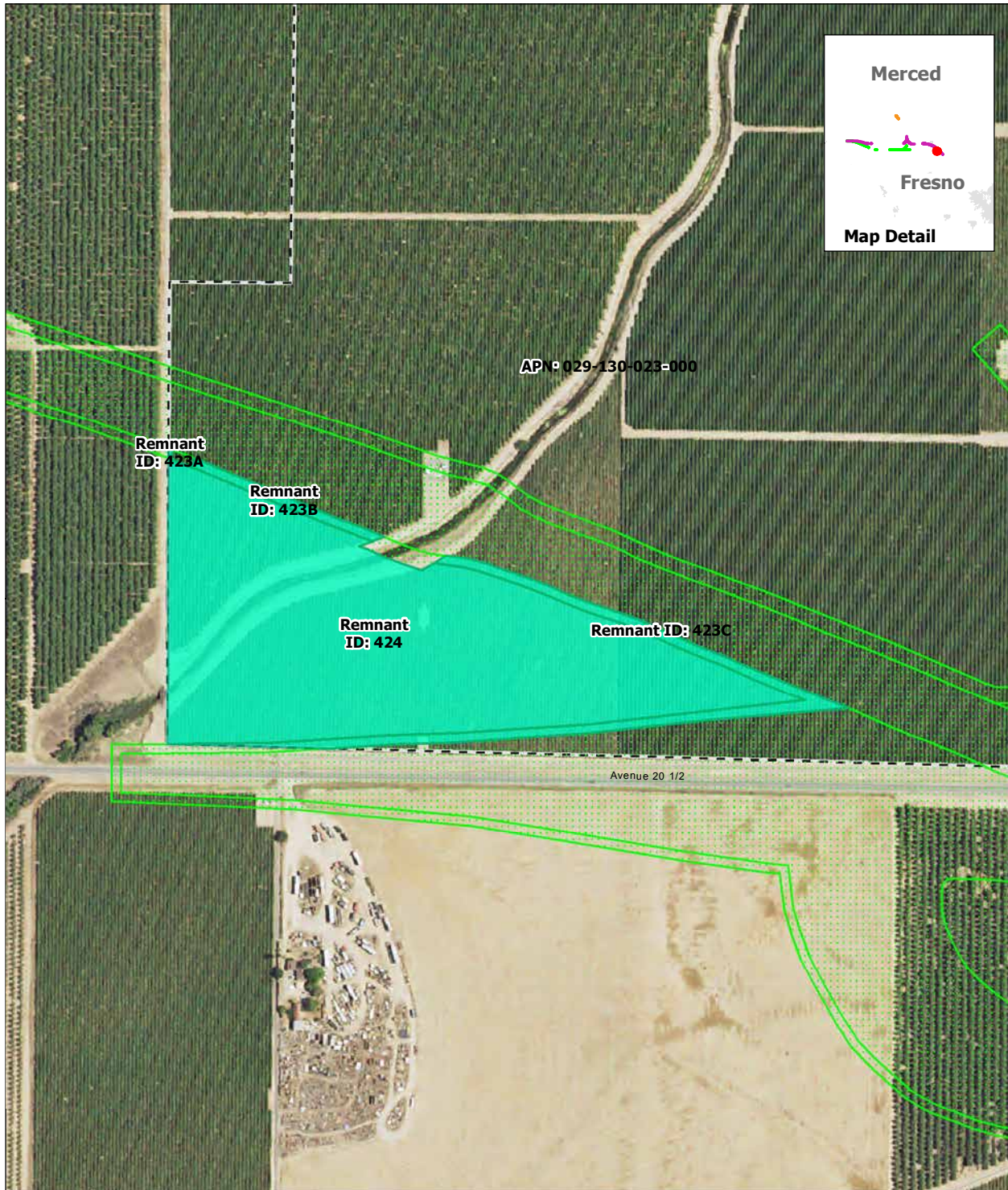
SOURCE: Department of Conservation, State of California, 2014; ARWS 2016a, 2016b, 2016c
NOTE: Only severed parcels smaller than 20 acres (referred to as remnant parcels) are identified. Those severed parcels 20 acres or larger are assumed to remain in agricultural use and are not depicted on the map

DRAFT — DECEMBER 19, 2016



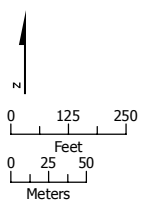
- Project Footprint
- Remnant Parcel: Not Viable
- Parcel Boundary

Remnant Parcel Viability - Avenue 21 to Road 13 Wye Alternative



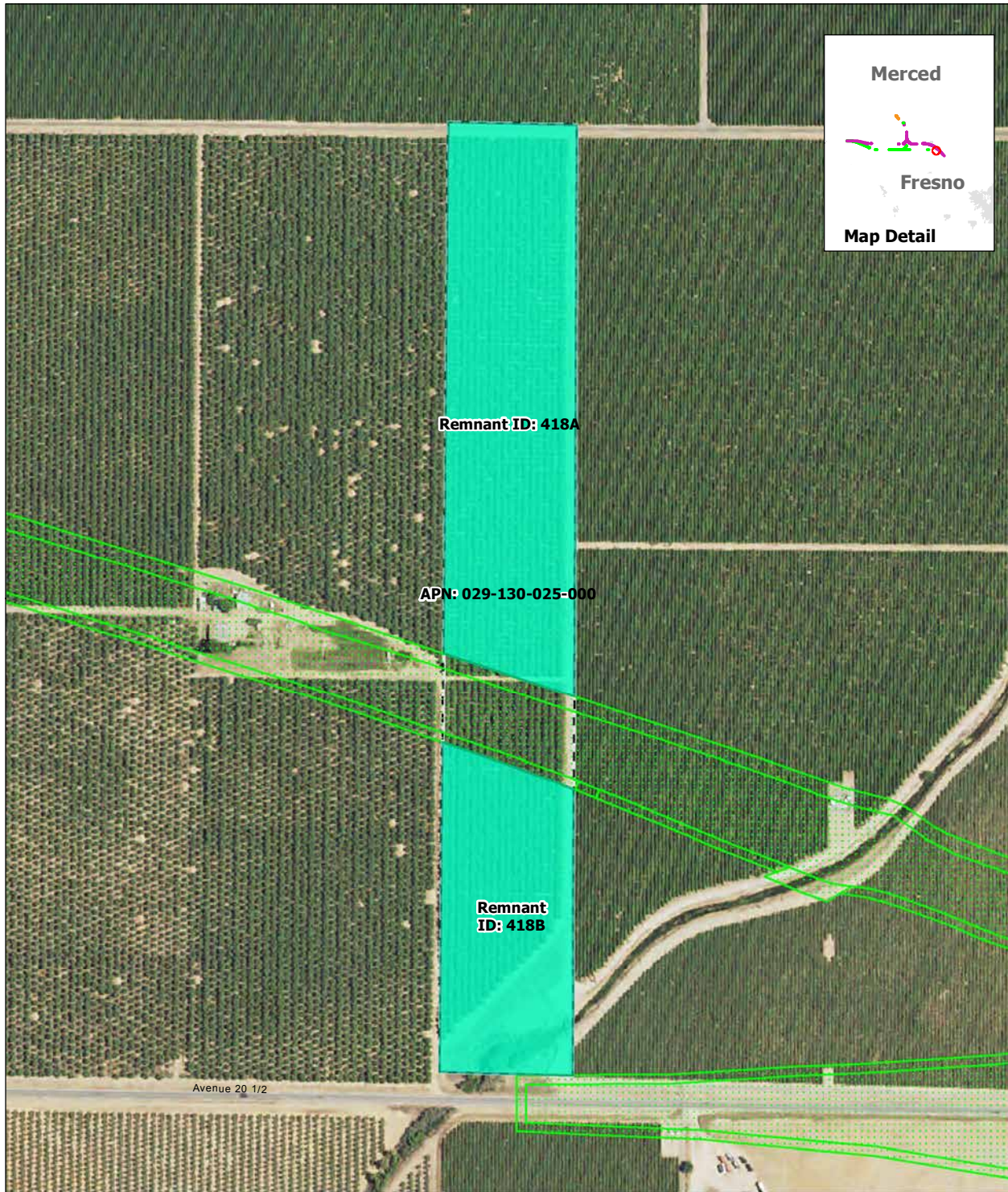
SOURCE: Department of Conservation, State of California, 2014; ARWS 2016a, 2016b, 2016c
NOTE: Only severed parcels smaller than 20 acres (referred to as remnant parcels) are identified. Those severed parcels 20 acres or larger are assumed to remain in agricultural use and are not depicted on the map

DRAFT — DECEMBER 19, 2016



- Project Footprint
- Remnant Parcel: Viable
- Parcel Boundary

Remnant Parcel Viability - Avenue 21 to Road 13 Wye Alternative



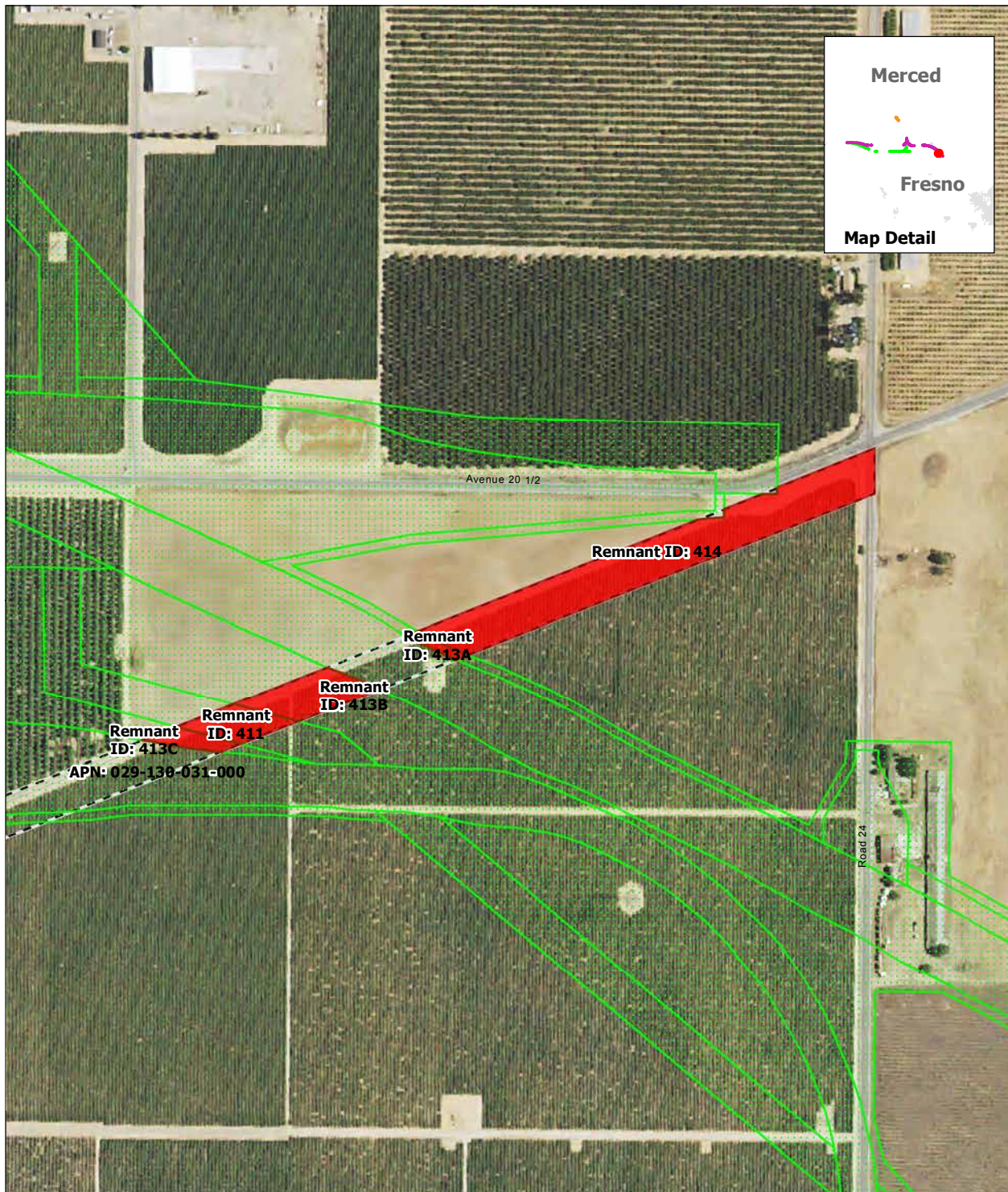
SOURCE: Department of Conservation, State of California, 2014; ARWS 2016a, 2016b, 2016c
NOTE: Only severed parcels smaller than 20 acres (referred to as remnant parcels) are identified. Those severed parcels 20 acres or larger are assumed to remain in agricultural use and are not depicted on the map

DRAFT — DECEMBER 19, 2016



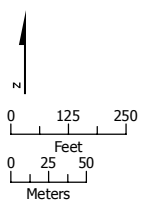
- Project Footprint
- Remnant Parcel: Viable
- Parcel Boundary

Remnant Parcel Viability - Avenue 21 to Road 13 Wye Alternative



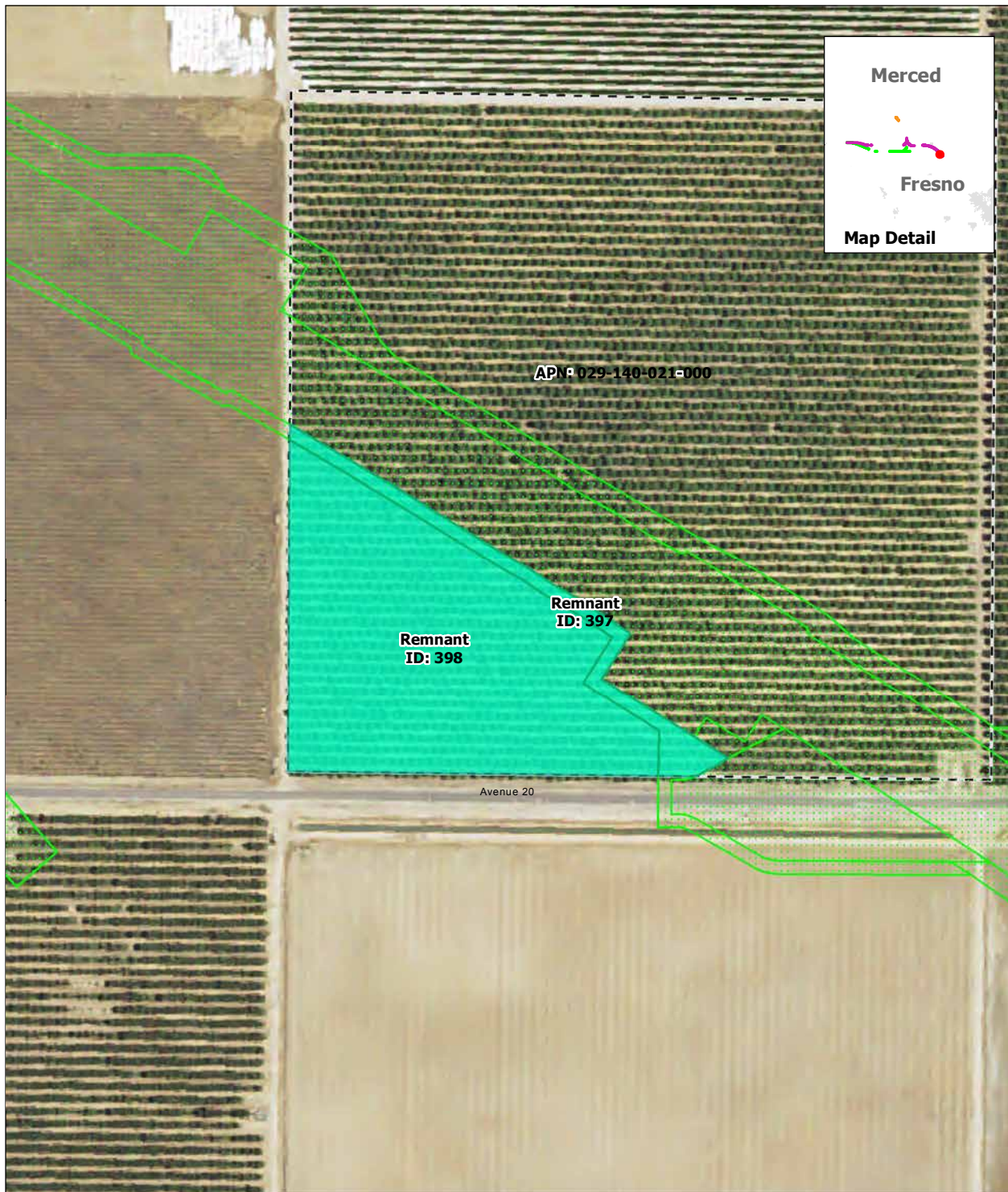
SOURCE: Department of Conservation, State of California, 2014; ARWS 2016a, 2016b, 2016c
NOTE: Only severed parcels smaller than 20 acres (referred to as remnant parcels) are identified. Those severed parcels 20 acres or larger are assumed to remain in agricultural use and are not depicted on the map

DRAFT — DECEMBER 19, 2016



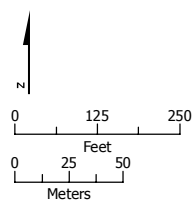
- Project Footprint
- Remnant Parcel: Not Viable
- Parcel Boundary

Remnant Parcel Viability - Avenue 21 to Road 13 Wye Alternative



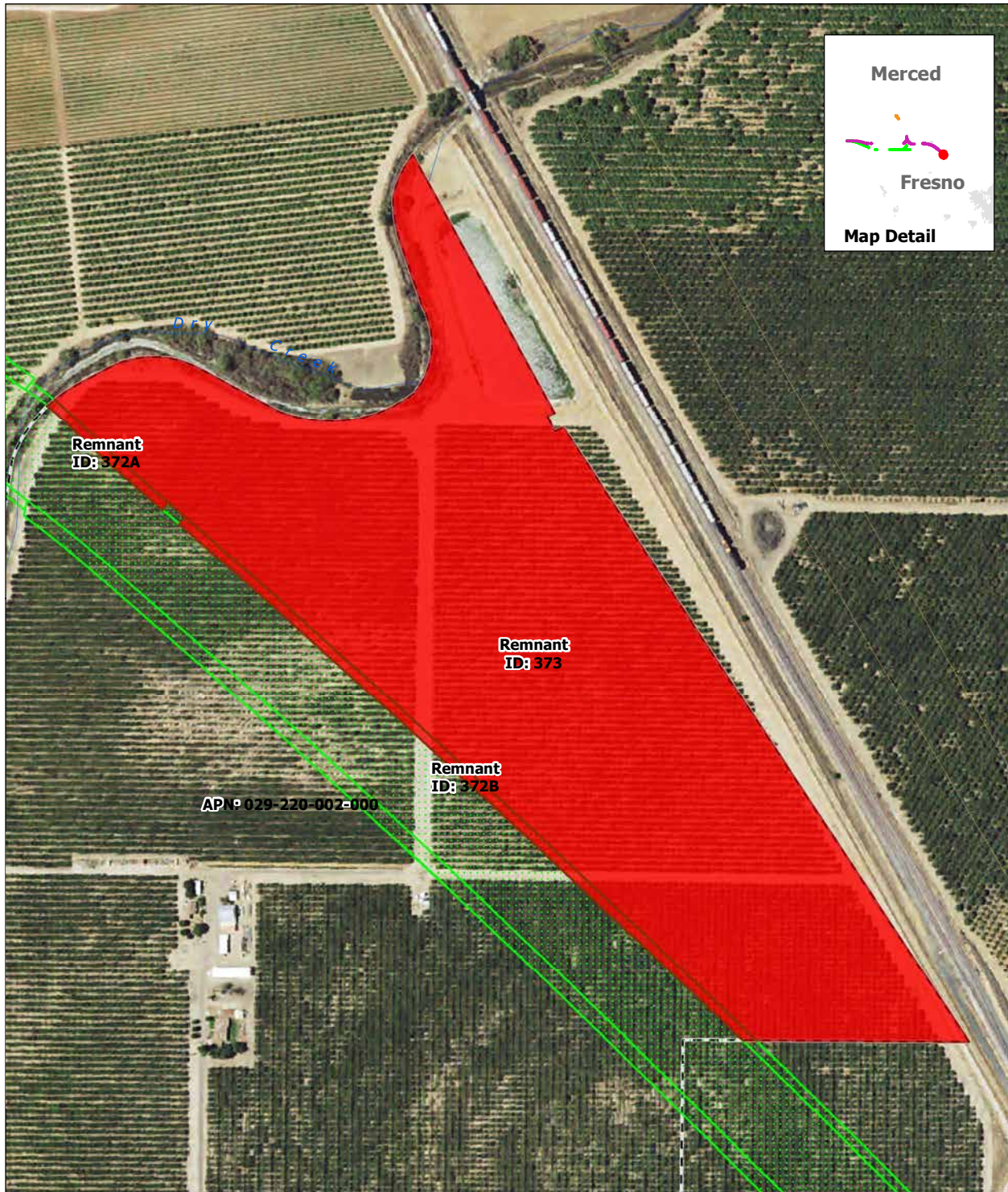
SOURCE: Department of Conservation, State of California, 2014; ARWS 2016a, 2016b, 2016c
NOTE: Only severed parcels smaller than 20 acres (referred to as remnant parcels) are identified. Those severed parcels 20 acres or larger are assumed to remain in agricultural use and are not depicted on the map

DRAFT — DECEMBER 19, 2016



- Project Footprint
- Remnant Parcel: Viable
- Parcel Boundary

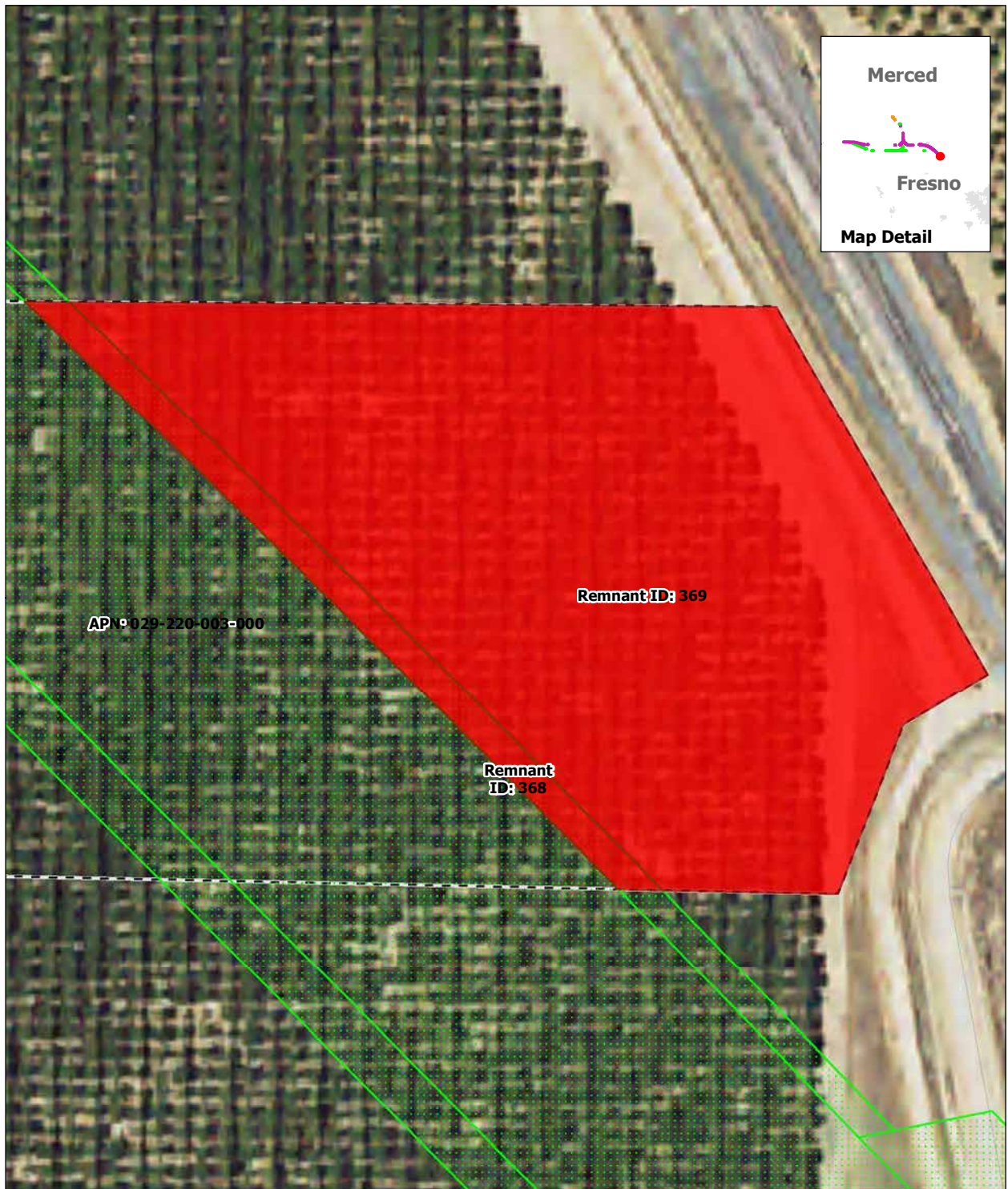
Remnant Parcel Viability - Avenue 21 to Road 13 Wye Alternative



SOURCE: Department of Conservation, State of California, 2014; ARWS 2016a, 2016b, 2016c
NOTE: Only severed parcels smaller than 20 acres (referred to as remnant parcels) are identified. Those severed parcels 20 acres or larger are assumed to remain in agricultural use and are not depicted on the map

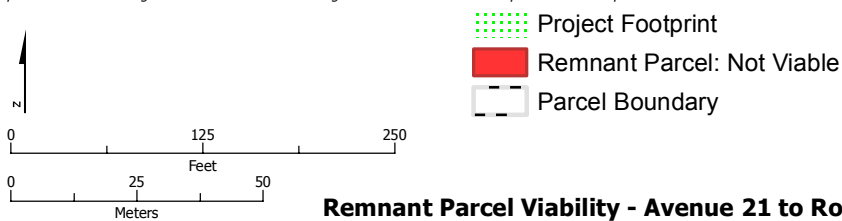
DRAFT — DECEMBER 19, 2016





SOURCE: Department of Conservation, State of California, 2014; ARWS 2016a, 2016b, 2016c
NOTE: Only severed parcels smaller than 20 acres (referred to as remnant parcels) are identified. Those severed parcels 20 acres or larger are assumed to remain in agricultural use and are not depicted on the map

DRAFT — DECEMBER 19, 2016





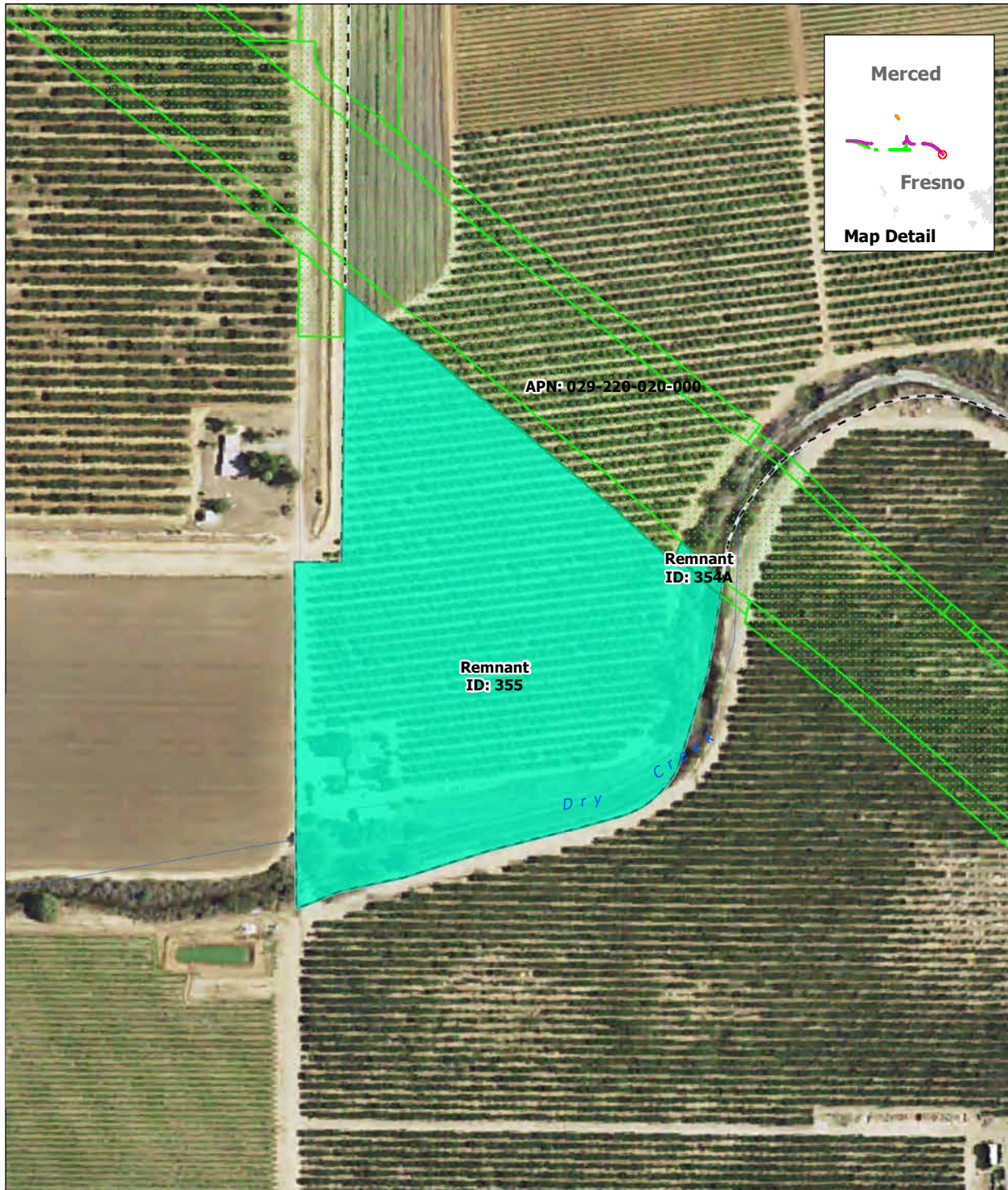
SOURCE: Department of Conservation, State of California, 2014; ARWS 2016a, 2016b, 2016c
NOTE: Only severed parcels smaller than 20 acres (referred to as remnant parcels) are identified. Those severed parcels 20 acres or larger are assumed to remain in agricultural use and are not depicted on the map

DRAFT — DECEMBER 19, 2016



- Project Footprint
- Remnant Parcel: Not Viable
- Parcel Boundary

Remnant Parcel Viability - Avenue 21 to Road 13 Wye Alternative



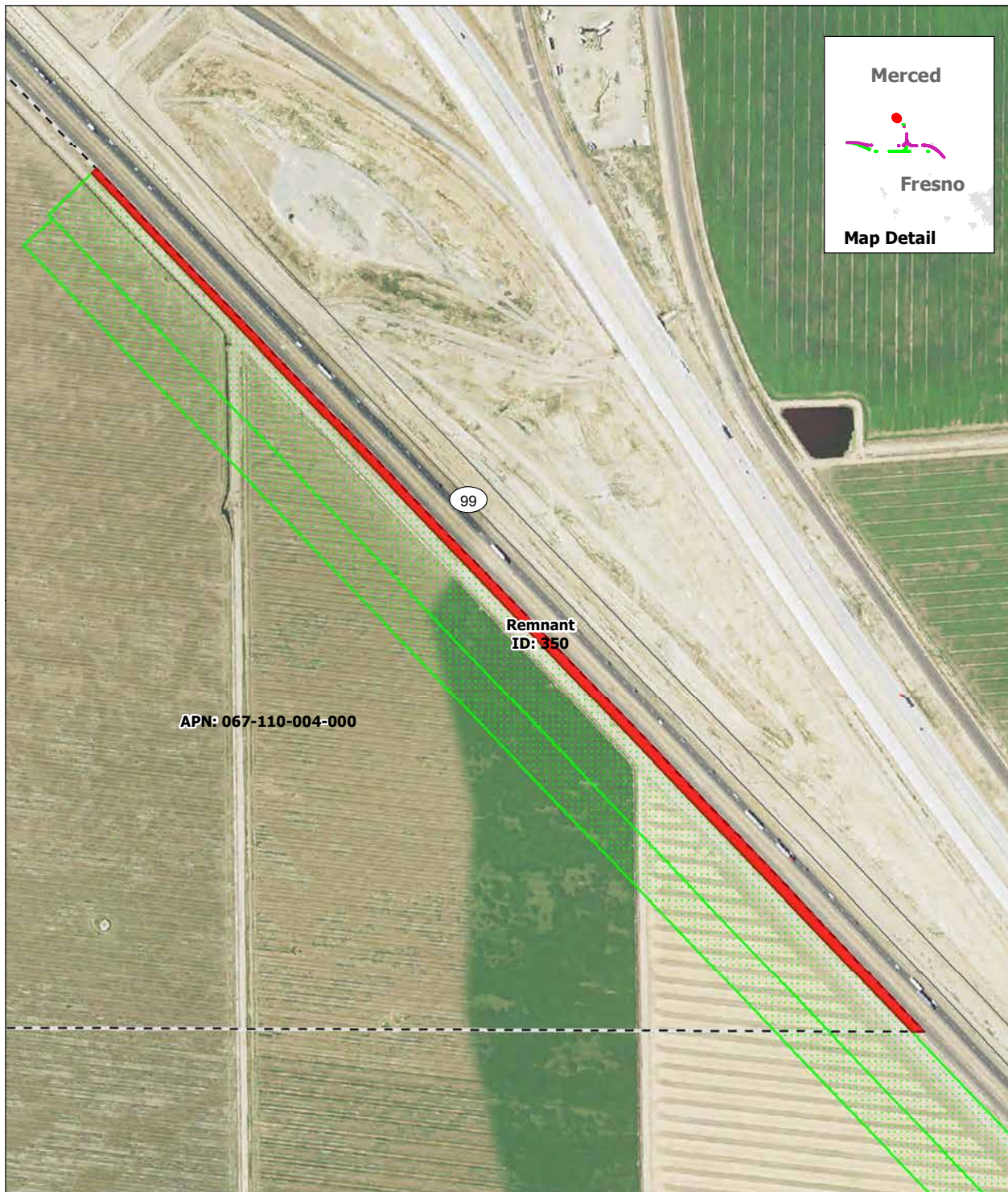
SOURCE: Department of Conservation, State of California, 2014; ARWS 2016a, 2016b, 2016c
NOTE: Only severed parcels smaller than 20 acres (referred to as remnant parcels) are identified. Those severed parcels 20 acres or larger are assumed to remain in agricultural use and are not depicted on the map

DRAFT — DECEMBER 19, 2016



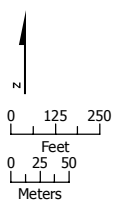
- Project Footprint
- Remnant Parcel: Viable
- Parcel Boundary

Remnant Parcel Viability - Avenue 21 to Road 13 Wye Alternative



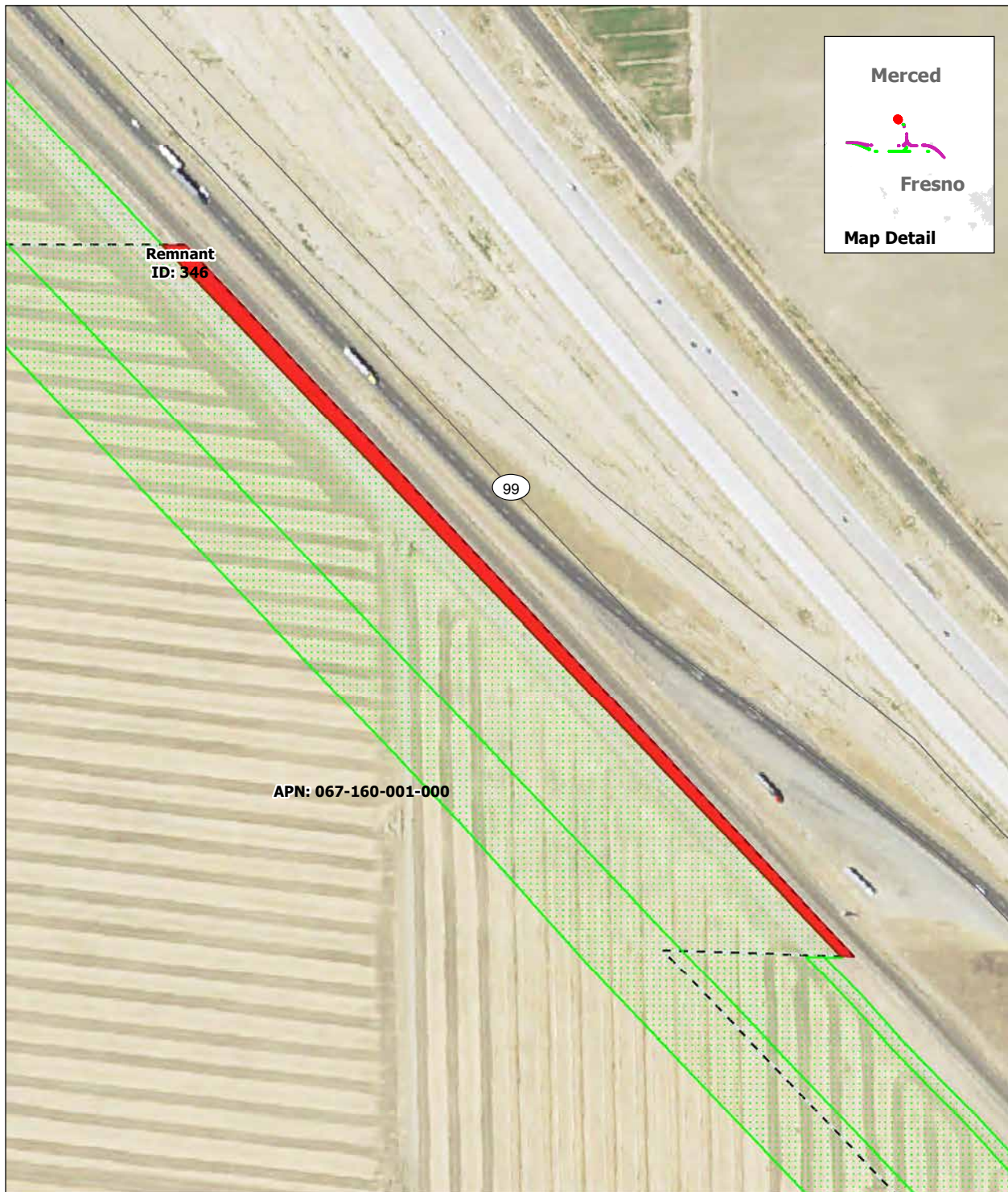
SOURCE: Department of Conservation, State of California, 2014; ARWS 2016a, 2016b, 2016c
NOTE: Only severed parcels smaller than 20 acres (referred to as remnant parcels) are identified. Those severed parcels 20 acres or larger are assumed to remain in agricultural use and are not depicted on the map

DRAFT — DECEMBER 19, 2016



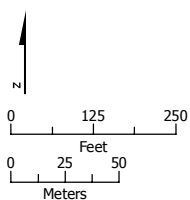
- Project Footprint
- Remnant Parcel: Not Viable
- Parcel Boundary

Remnant Parcel Viability - Avenue 21 to Road 13 Wye Alternative



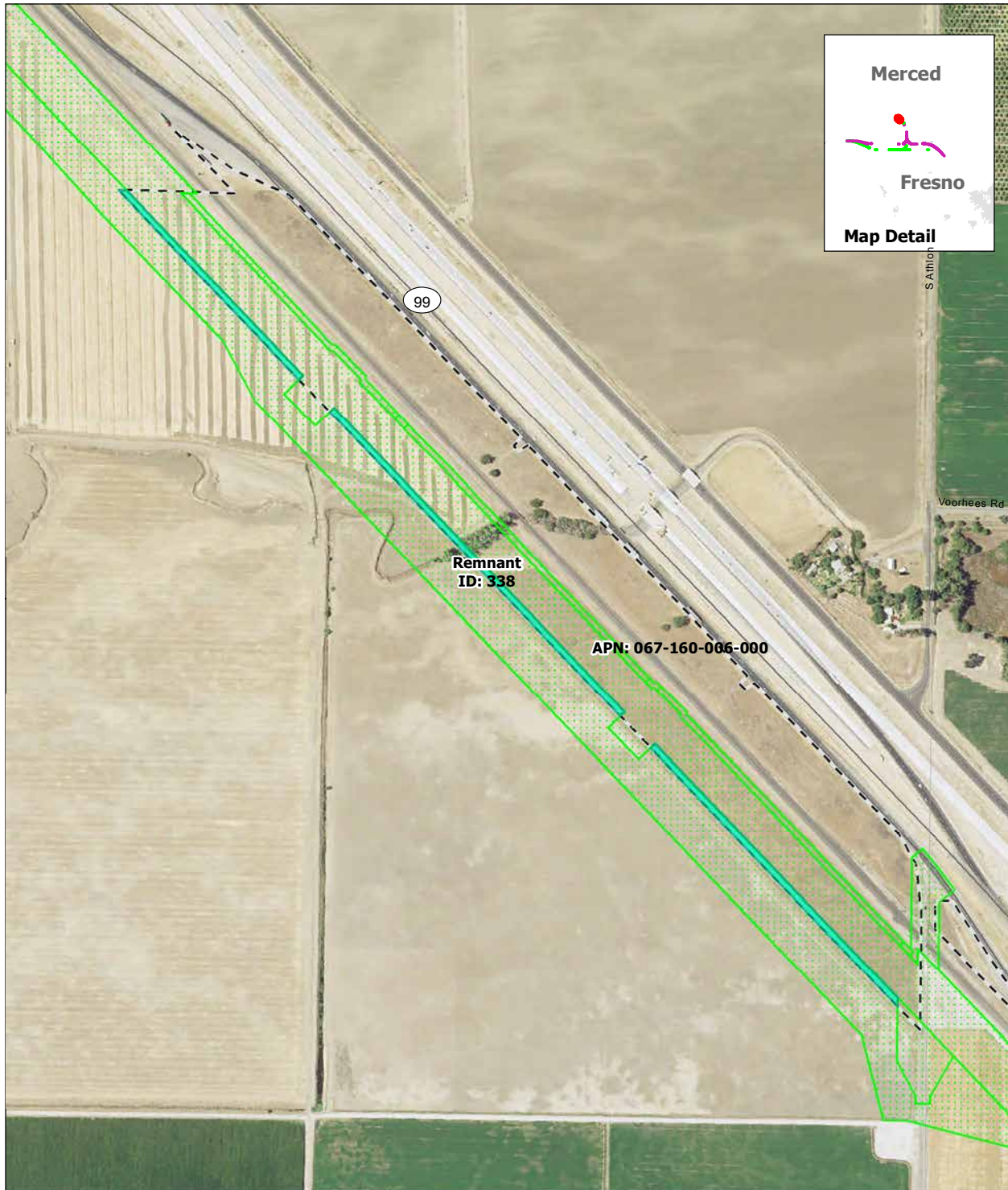
SOURCE: Department of Conservation, State of California, 2014; ARWS 2016a, 2016b, 2016c
NOTE: Only severed parcels smaller than 20 acres (referred to as remnant parcels) are identified. Those severed parcels 20 acres or larger are assumed to remain in agricultural use and are not depicted on the map

DRAFT — DECEMBER 19, 2016



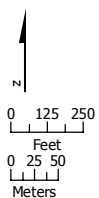
- Project Footprint
- Remnant Parcel: Not Viable
- Parcel Boundary

Remnant Parcel Viability - Avenue 21 to Road 13 Wye Alternative



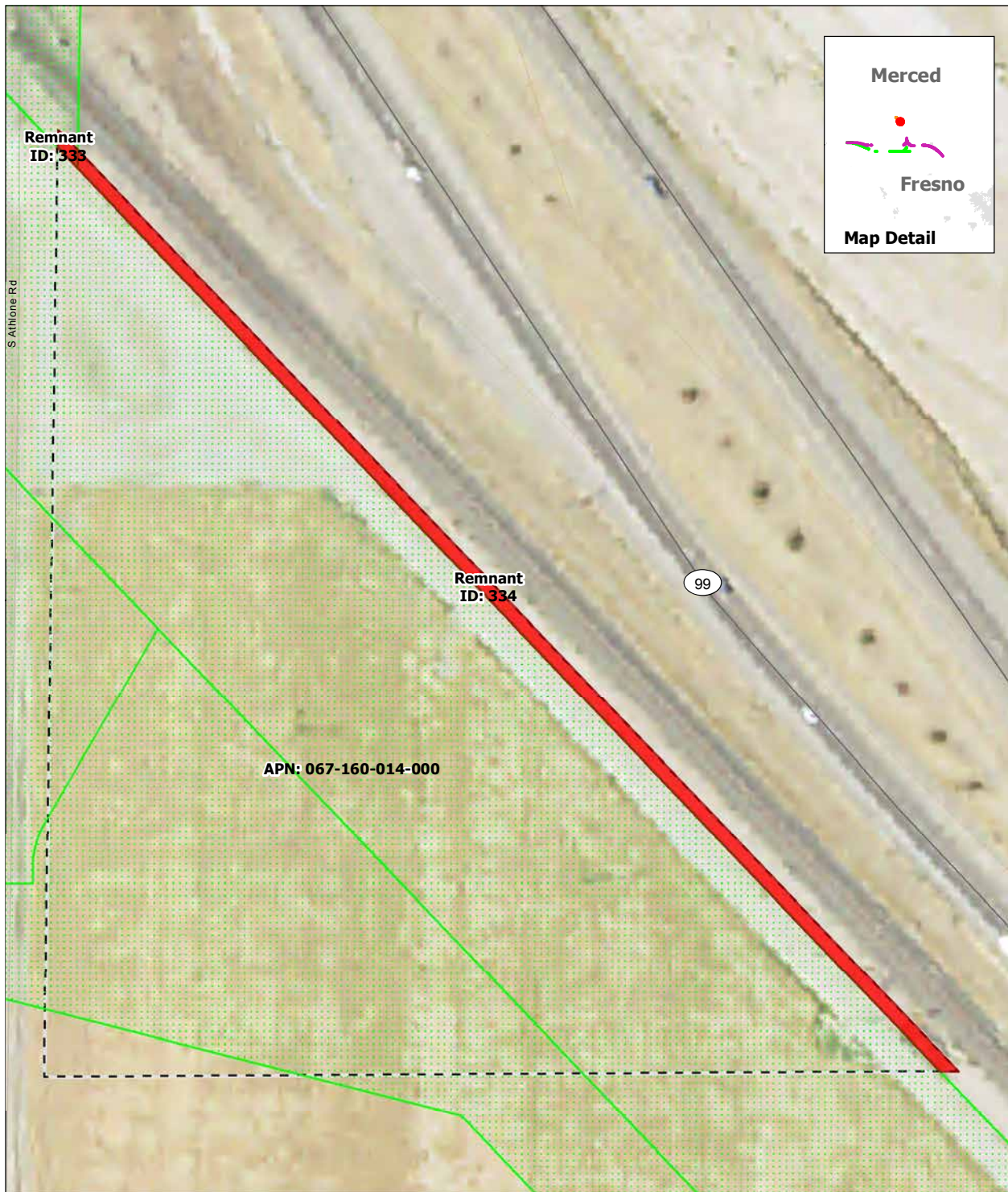
SOURCE: Department of Conservation, State of California, 2014; ARWS 2016a, 2016b, 2016c
NOTE: Only severed parcels smaller than 20 acres (referred to as remnant parcels) are identified. Those severed parcels 20 acres or larger are assumed to remain in agricultural use and are not depicted on the map

DRAFT — DECEMBER 19, 2016



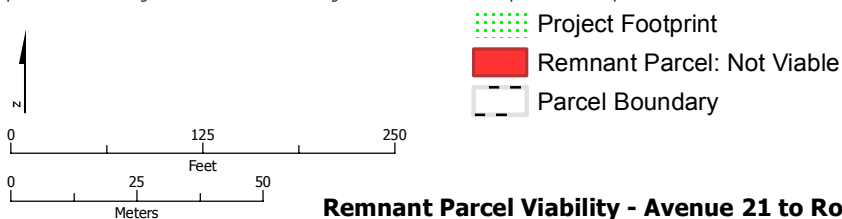
- Project Footprint
- Remnant Parcel: Viable
- Parcel Boundary

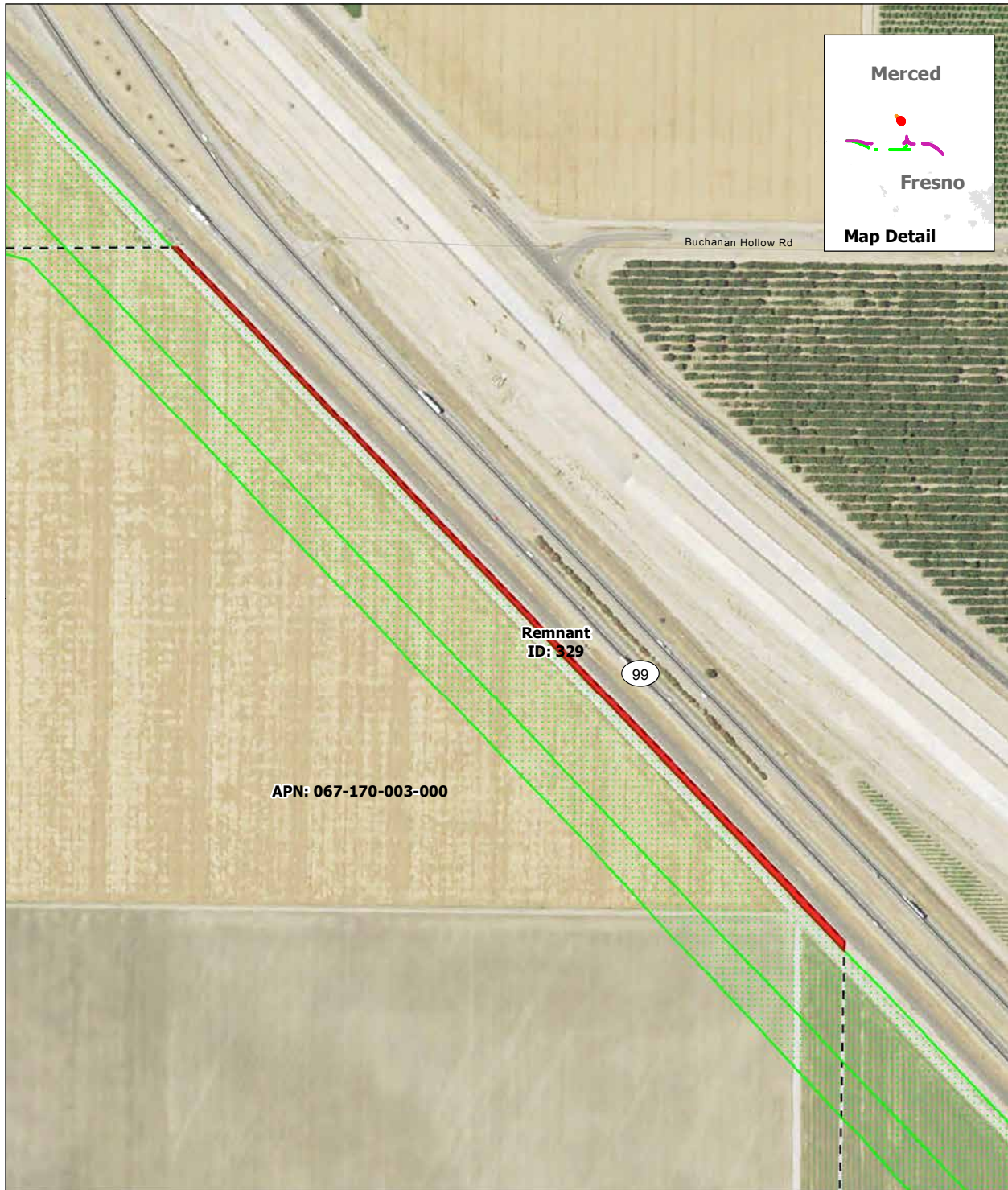
Remnant Parcel Viability - Avenue 21 to Road 13 Wye Alternative



SOURCE: Department of Conservation, State of California, 2014; ARWS 2016a, 2016b, 2016c
NOTE: Only severed parcels smaller than 20 acres (referred to as remnant parcels) are identified. Those severed parcels 20 acres or larger are assumed to remain in agricultural use and are not depicted on the map

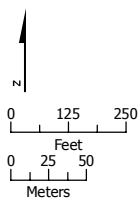
DRAFT — DECEMBER 19, 2016





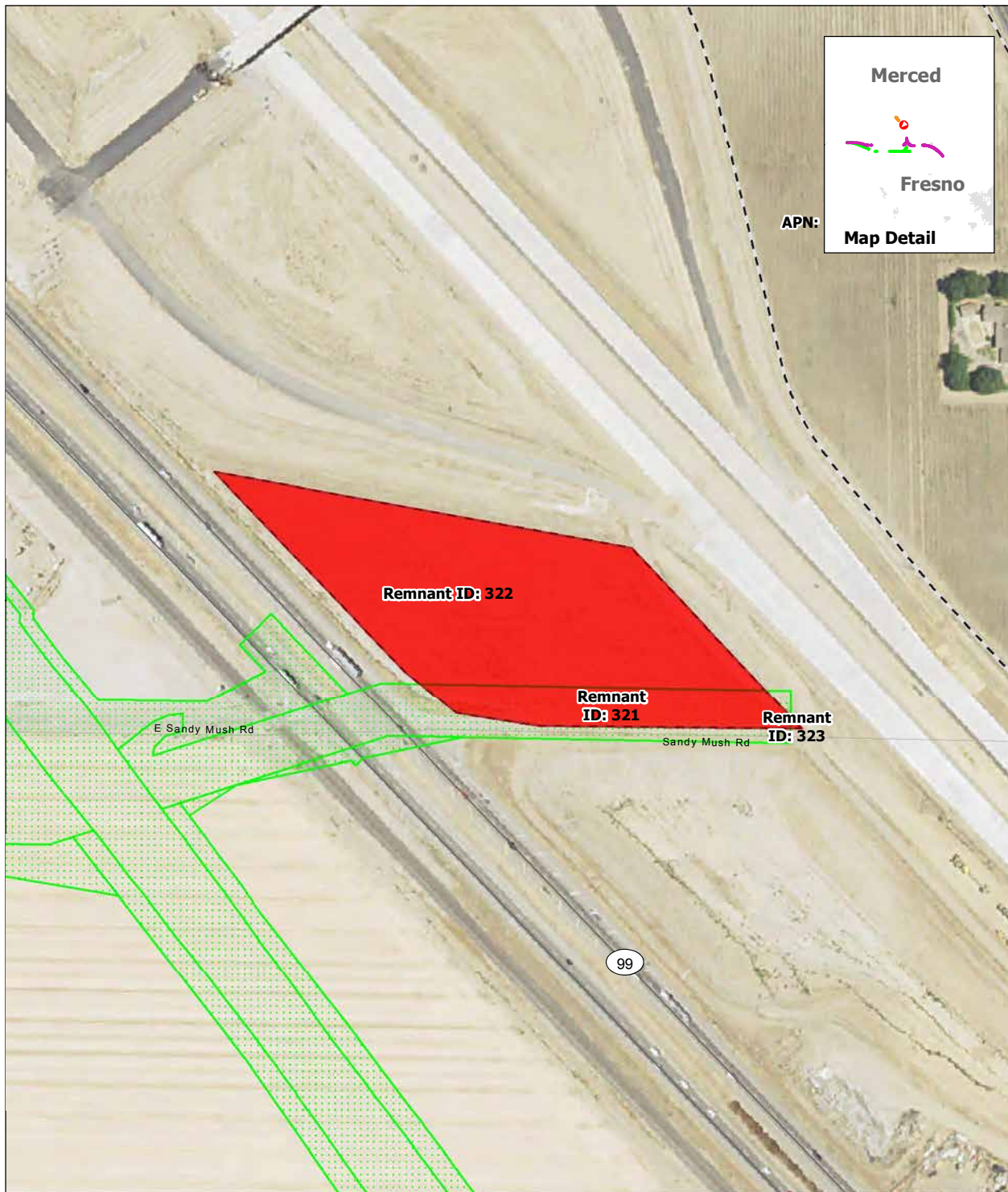
SOURCE: Department of Conservation, State of California, 2014; ARWS 2016a, 2016b, 2016c
NOTE: Only severed parcels smaller than 20 acres (referred to as remnant parcels) are identified. Those severed parcels 20 acres or larger are assumed to remain in agricultural use and are not depicted on the map

DRAFT — DECEMBER 19, 2016



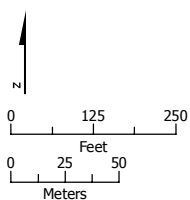
- Project Footprint
- Remnant Parcel: Not Viable
- Parcel Boundary

Remnant Parcel Viability - Avenue 21 to Road 13 Wye Alternative



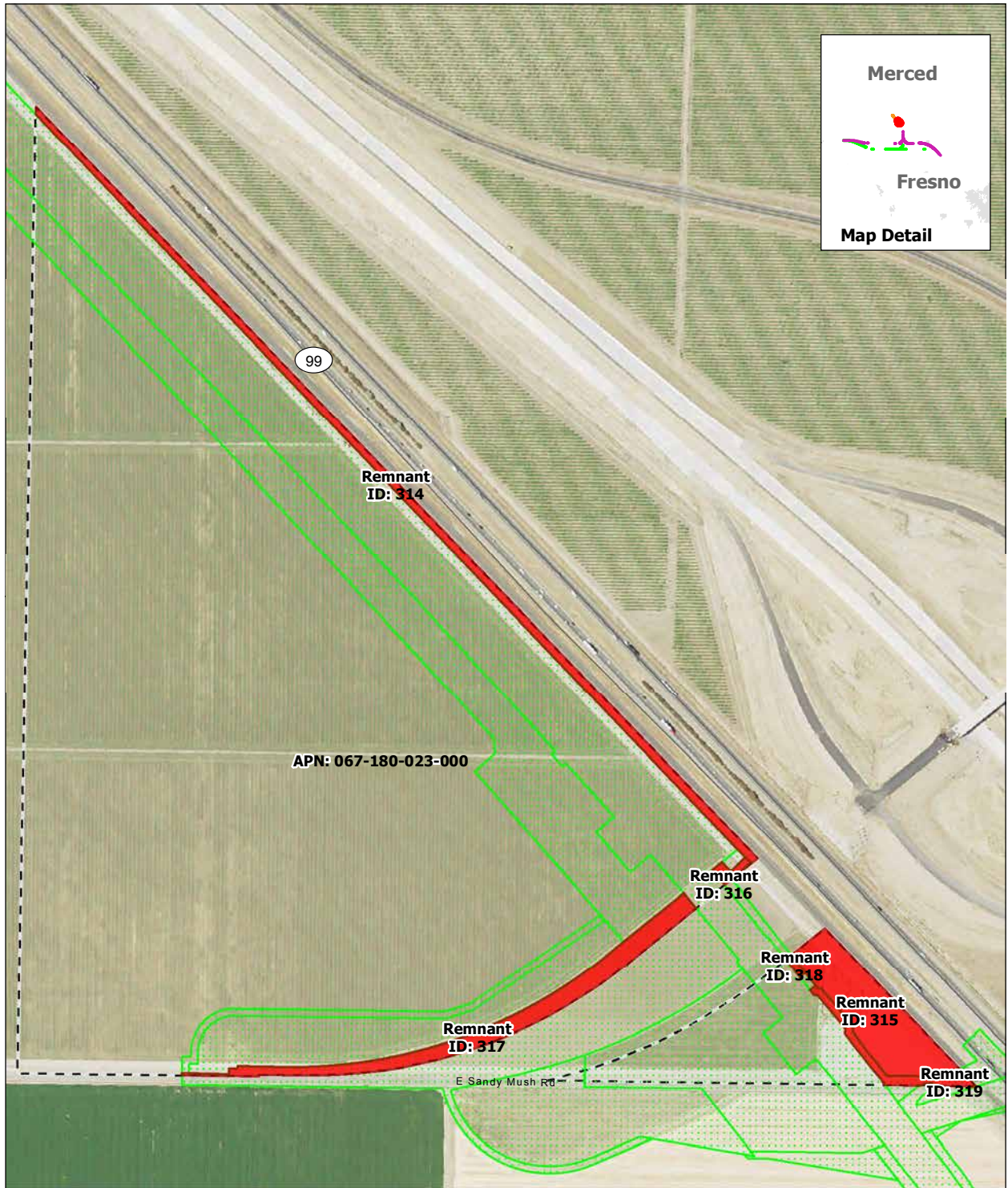
SOURCE: Department of Conservation, State of California, 2014; ARWS 2016a, 2016b, 2016c
NOTE: Only severed parcels smaller than 20 acres (referred to as remnant parcels) are identified. Those severed parcels 20 acres or larger are assumed to remain in agricultural use and are not depicted on the map

DRAFT — DECEMBER 19, 2016



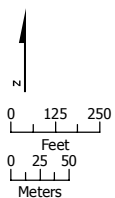
- Project Footprint
- Remnant Parcel: Not Viable
- Parcel Boundary

Remnant Parcel Viability - Avenue 21 to Road 13 Wye Alternative



SOURCE: Department of Conservation, State of California, 2014; ARWS 2016a, 2016b, 2016c
NOTE: Only severed parcels smaller than 20 acres (referred to as remnant parcels) are identified. Those severed parcels 20 acres or larger are assumed to remain in agricultural use and are not depicted on the map

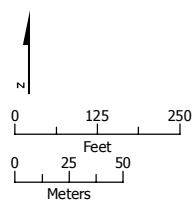
DRAFT — DECEMBER 19, 2016





SOURCE: Department of Conservation, State of California, 2014; ARWS 2016a, 2016b, 2016c
NOTE: Only severed parcels smaller than 20 acres (referred to as remnant parcels) are identified. Those severed parcels 20 acres or larger are assumed to remain in agricultural use and are not depicted on the map

DRAFT — DECEMBER 19, 2016



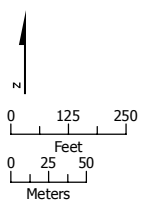
- Project Footprint
- Remnant Parcel: Viable
- Parcel Boundary

Remnant Parcel Viability - Avenue 21 to Road 13 Wye Alternative



SOURCE: Department of Conservation, State of California, 2014; ARWS 2016a, 2016b, 2016c
NOTE: Only severed parcels smaller than 20 acres (referred to as remnant parcels) are identified. Those severed parcels 20 acres or larger are assumed to remain in agricultural use and are not depicted on the map

DRAFT — DECEMBER 19, 2016



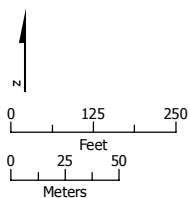
- Project Footprint
- Remnant Parcel: Not Viable
- Parcel Boundary

Remnant Parcel Viability - Avenue 21 to Road 13 Wye Alternative



SOURCE: Department of Conservation, State of California, 2014; ARWS 2016a, 2016b, 2016c
NOTE: Only severed parcels smaller than 20 acres (referred to as remnant parcels) are identified. Those severed parcels 20 acres or larger are assumed to remain in agricultural use and are not depicted on the map

DRAFT — DECEMBER 19, 2016



- Project Footprint
- Remnant Parcel: Viable
- Parcel Boundary

Remnant Parcel Viability - Avenue 21 to Road 13 Wye Alternative



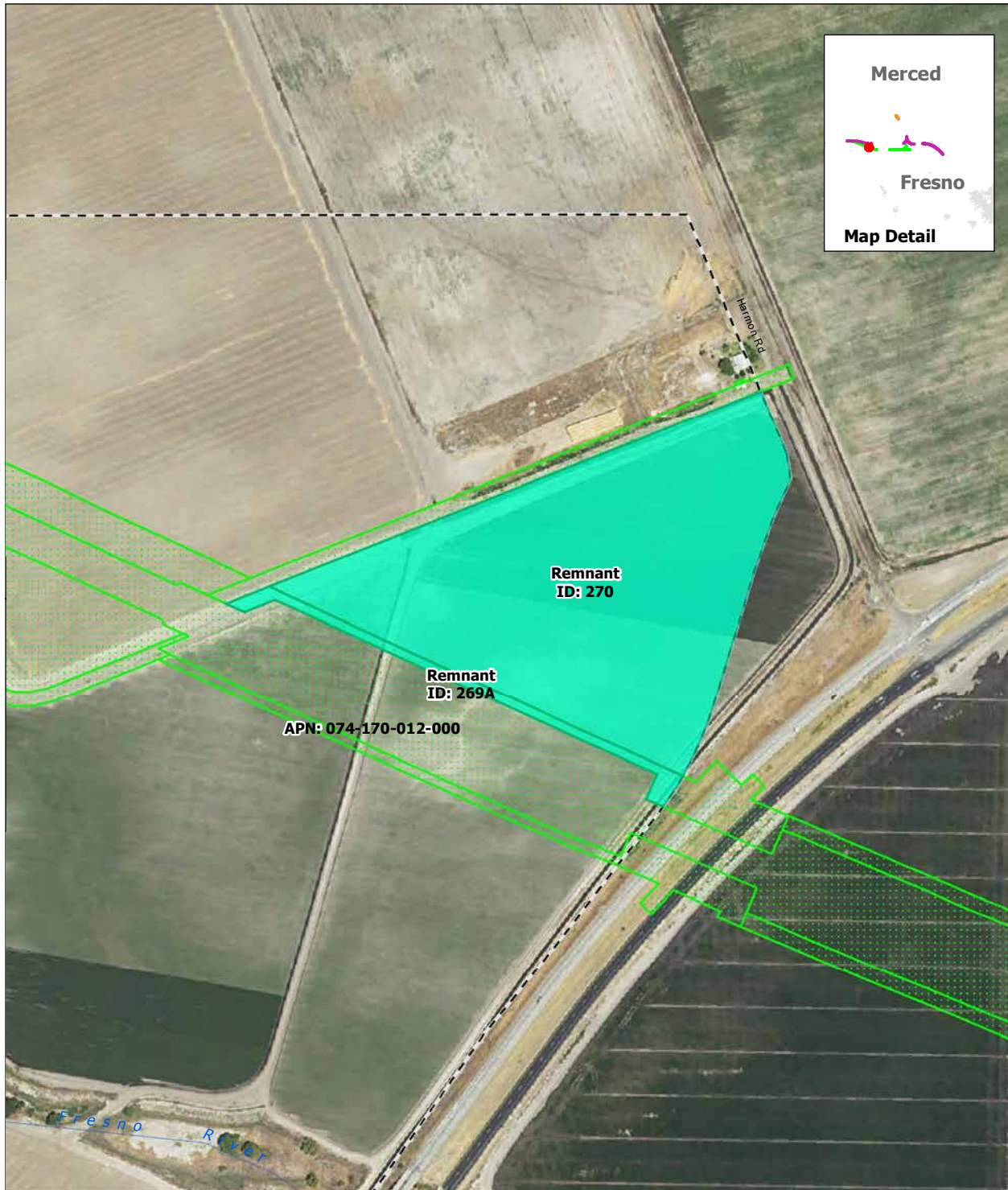
SOURCE: Department of Conservation, State of California, 2014; ARWS 2016a, 2016b, 2016c
NOTE: Only severed parcels smaller than 20 acres (referred to as remnant parcels) are identified. Those severed parcels 20 acres or larger are assumed to remain in agricultural use and are not depicted on the map

DRAFT — DECEMBER 19, 2016



- Project Footprint
- Remnant Parcel: Viable
- Parcel Boundary

Remnant Parcel Viability - Avenue 21 to Road 13 Wye Alternative



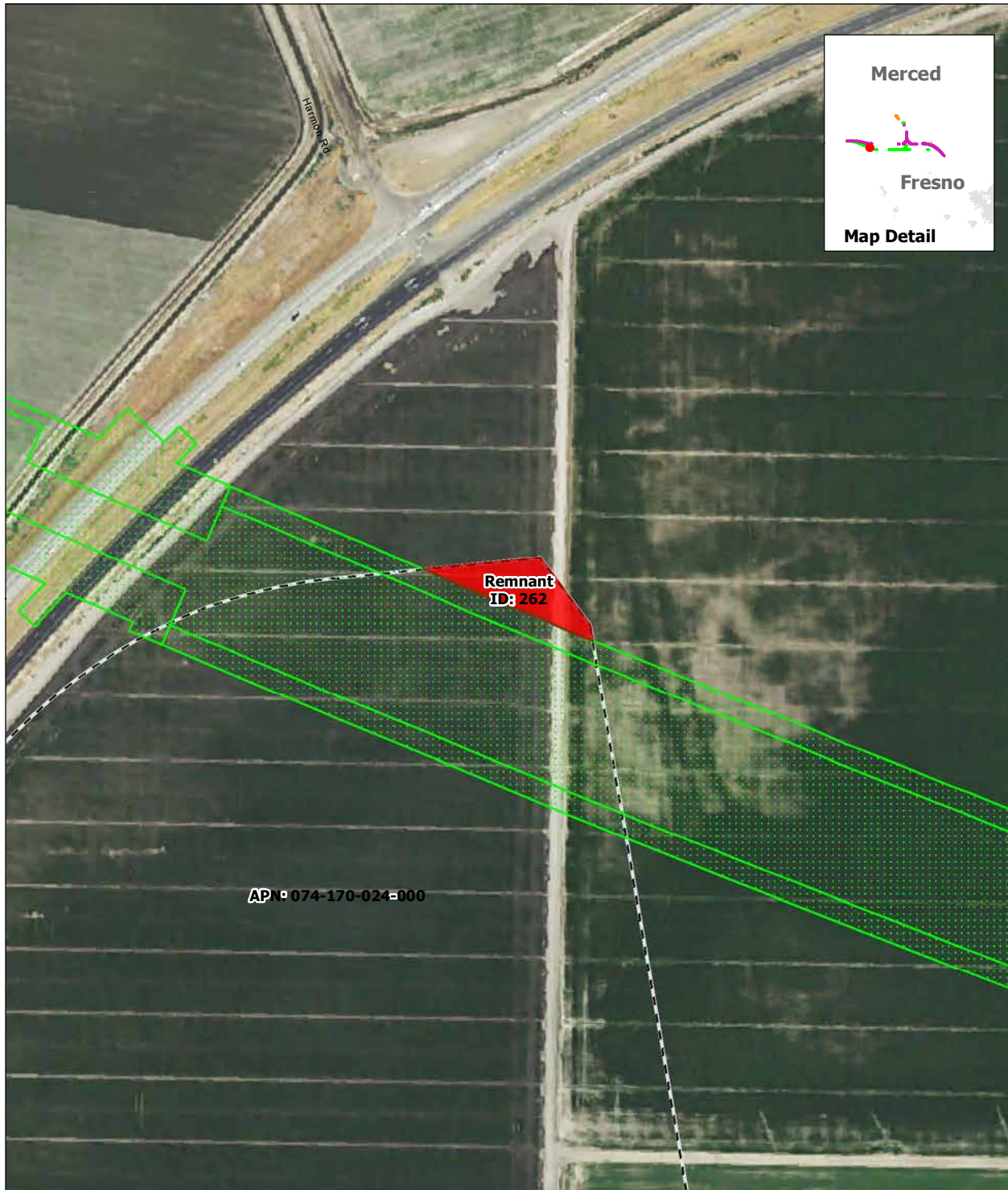
SOURCE: Department of Conservation, State of California, 2014; ARWS 2016a, 2016b, 2016c
NOTE: Only severed parcels smaller than 20 acres (referred to as remnant parcels) are identified. Those severed parcels 20 acres or larger are assumed to remain in agricultural use and are not depicted on the map

DRAFT — DECEMBER 19, 2016



- Project Footprint
- Remnant Parcel: Viable
- Parcel Boundary

Remnant Parcel Viability - Avenue 21 to Road 13 Wye Alternative




SOURCE: Department of Conservation, State of California, 2014; ARWS 2016a, 2016b, 2016c
NOTE: Only severed parcels smaller than 20 acres (referred to as remnant parcels) are identified. Those severed parcels 20 acres or larger are assumed to remain in agricultural use and are not depicted on the map

DRAFT — DECEMBER 19, 2016



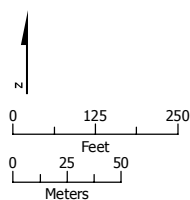
- Project Footprint
- Remnant Parcel: Not Viable
- Parcel Boundary

Remnant Parcel Viability - Avenue 21 to Road 13 Wye Alternative



SOURCE: Department of Conservation, State of California, 2014; ARWS 2016a, 2016b, 2016c
NOTE: Only severed parcels smaller than 20 acres (referred to as remnant parcels) are identified. Those severed parcels 20 acres or larger are assumed to remain in agricultural use and are not depicted on the map

DRAFT — DECEMBER 19, 2016



- Project Footprint
- Remnant Parcel: Viable
- Parcel Boundary

Remnant Parcel Viability - Avenue 21 to Road 13 Wye Alternative



SOURCE: Department of Conservation, State of California, 2014; ARWS 2016a, 2016b, 2016c
NOTE: Only severed parcels smaller than 20 acres (referred to as remnant parcels) are identified. Those severed parcels 20 acres or larger are assumed to remain in agricultural use and are not depicted on the map

DRAFT — DECEMBER 19, 2016



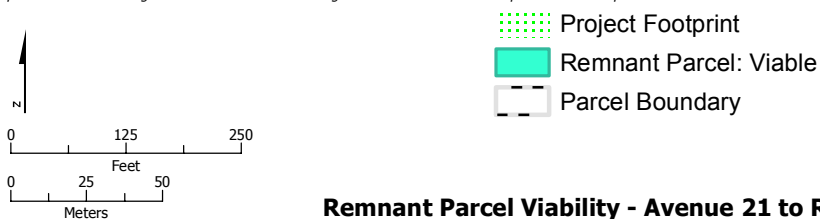
- Project Footprint
- Remnant Parcel: Viable
- Parcel Boundary

Remnant Parcel Viability - Avenue 21 to Road 13 Wye Alternative

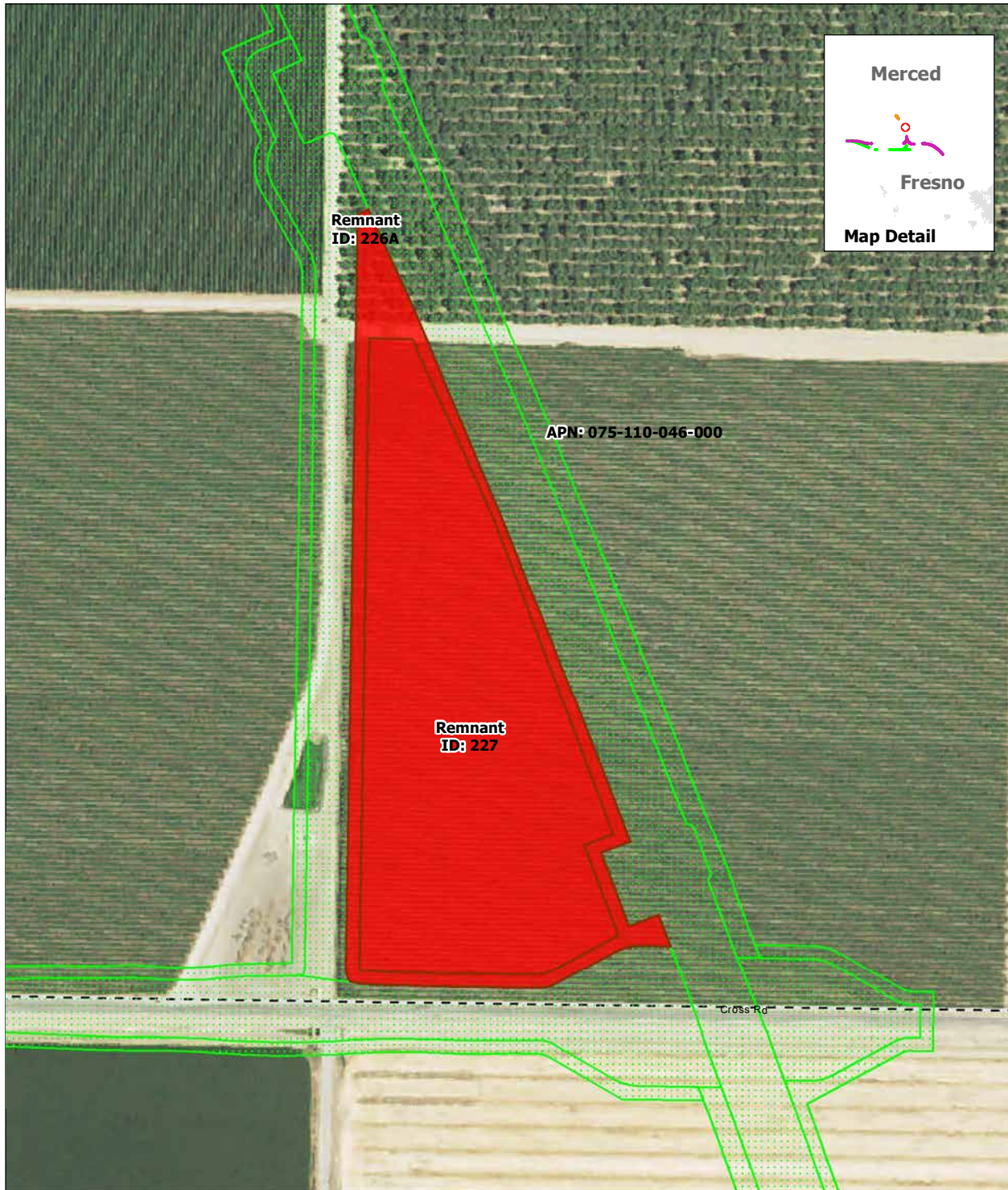


SOURCE: Department of Conservation, State of California, 2014; ARWS 2016a, 2016b, 2016c
NOTE: Only severed parcels smaller than 20 acres (referred to as remnant parcels) are identified. Those severed parcels 20 acres or larger are assumed to remain in agricultural use and are not depicted on the map

DRAFT — DECEMBER 19, 2016



Remnant Parcel Viability - Avenue 21 to Road 13 Wye Alternative



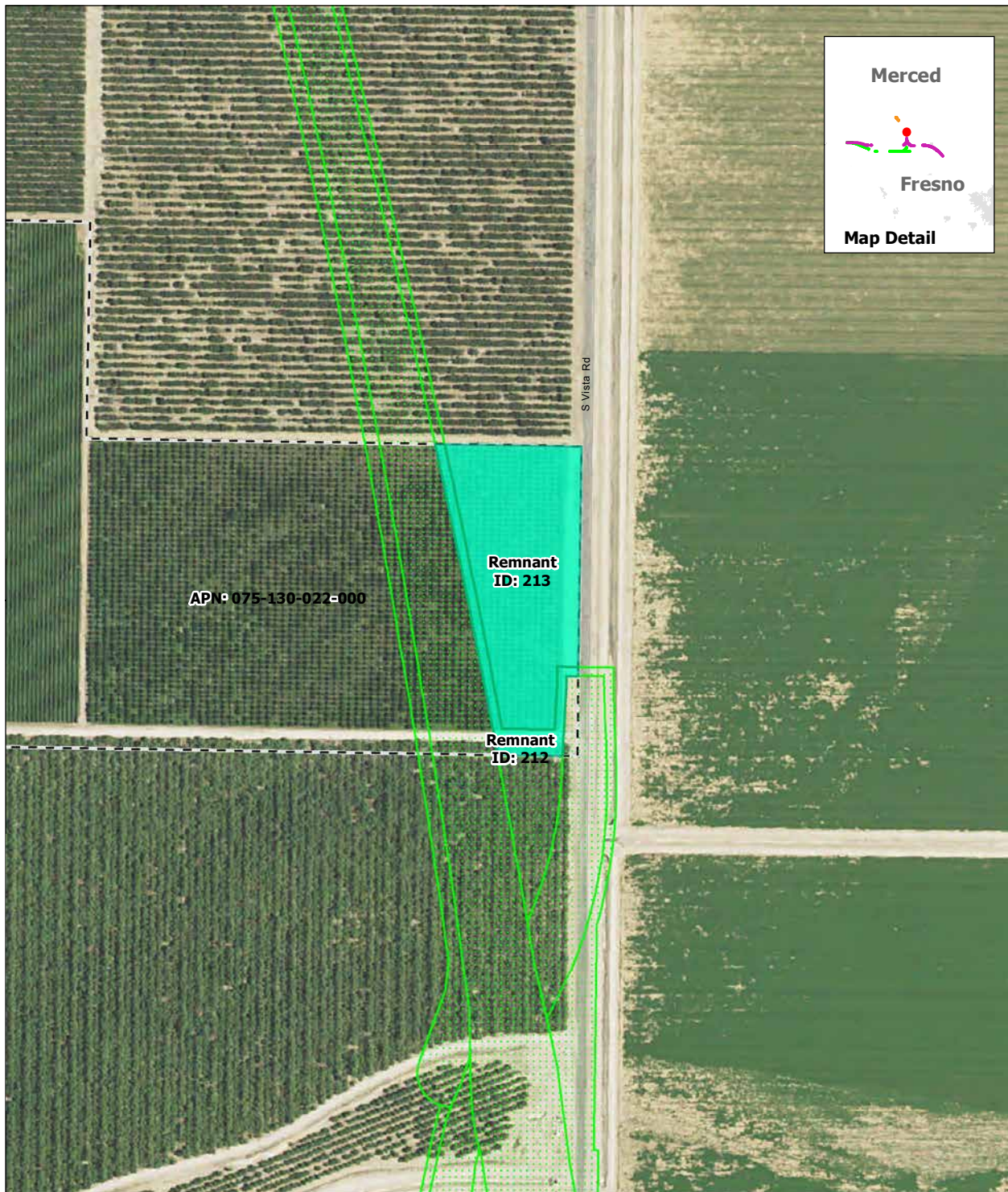
SOURCE: Department of Conservation, State of California, 2014; ARWS 2016a, 2016b, 2016c
NOTE: Only severed parcels smaller than 20 acres (referred to as remnant parcels) are identified. Those severed parcels 20 acres or larger are assumed to remain in agricultural use and are not depicted on the map

DRAFT — DECEMBER 19, 2016



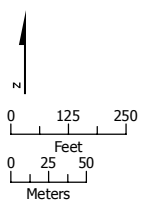
- Project Footprint
- Remnant Parcel: Not Viable
- Parcel Boundary

Remnant Parcel Viability - Avenue 21 to Road 13 Wye Alternative



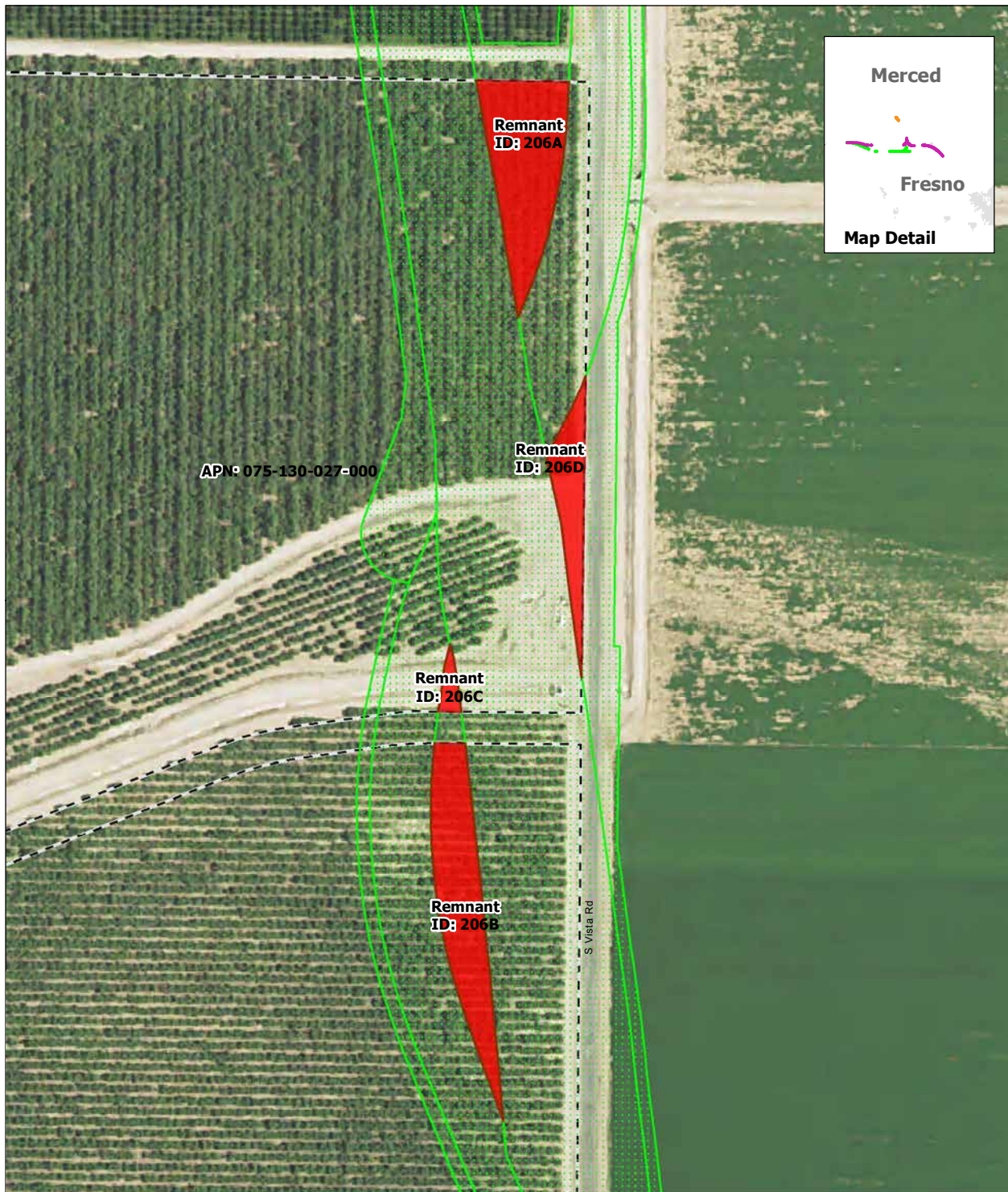
SOURCE: Department of Conservation, State of California, 2014; ARWS 2016a, 2016b, 2016c
NOTE: Only severed parcels smaller than 20 acres (referred to as remnant parcels) are identified. Those severed parcels 20 acres or larger are assumed to remain in agricultural use and are not depicted on the map

DRAFT — DECEMBER 19, 2016



- Project Footprint
- Remnant Parcel: Viable
- Parcel Boundary

Remnant Parcel Viability - Avenue 21 to Road 13 Wye Alternative



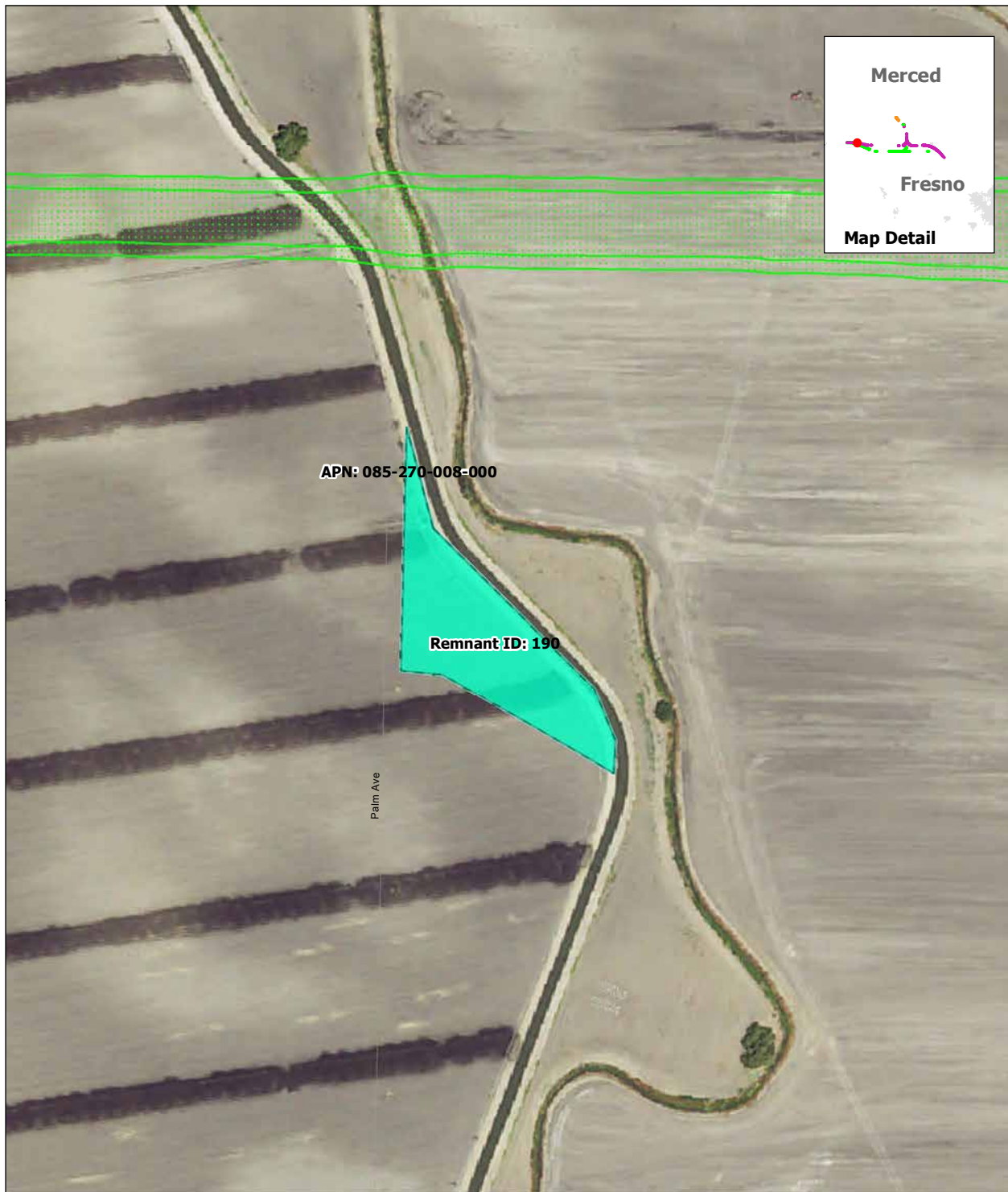
SOURCE: Department of Conservation, State of California, 2014; ARWS 2016a, 2016b, 2016c
NOTE: Only severed parcels smaller than 20 acres (referred to as remnant parcels) are identified. Those severed parcels 20 acres or larger are assumed to remain in agricultural use and are not depicted on the map

DRAFT — DECEMBER 19, 2016



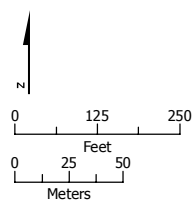
- Project Footprint
- Remnant Parcel: Not Viable
- Parcel Boundary

Remnant Parcel Viability - Avenue 21 to Road 13 Wye Alternative



SOURCE: Department of Conservation, State of California, 2014; ARWS 2016a, 2016b, 2016c
NOTE: Only severed parcels smaller than 20 acres (referred to as remnant parcels) are identified. Those severed parcels 20 acres or larger are assumed to remain in agricultural use and are not depicted on the map

DRAFT — DECEMBER 19, 2016



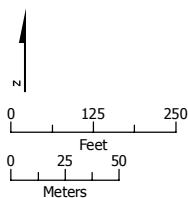
- Project Footprint
- Remnant Parcel: Viable
- Parcel Boundary

Remnant Parcel Viability - Avenue 21 to Road 13 Wye Alternative



SOURCE: Department of Conservation, State of California, 2014; ARWS 2016a, 2016b, 2016c
NOTE: Only severed parcels smaller than 20 acres (referred to as remnant parcels) are identified. Those severed parcels 20 acres or larger are assumed to remain in agricultural use and are not depicted on the map

DRAFT — DECEMBER 19, 2016



- Project Footprint
- Remnant Parcel: Viable
- Parcel Boundary

Remnant Parcel Viability - Avenue 21 to Road 13 Wye Alternative



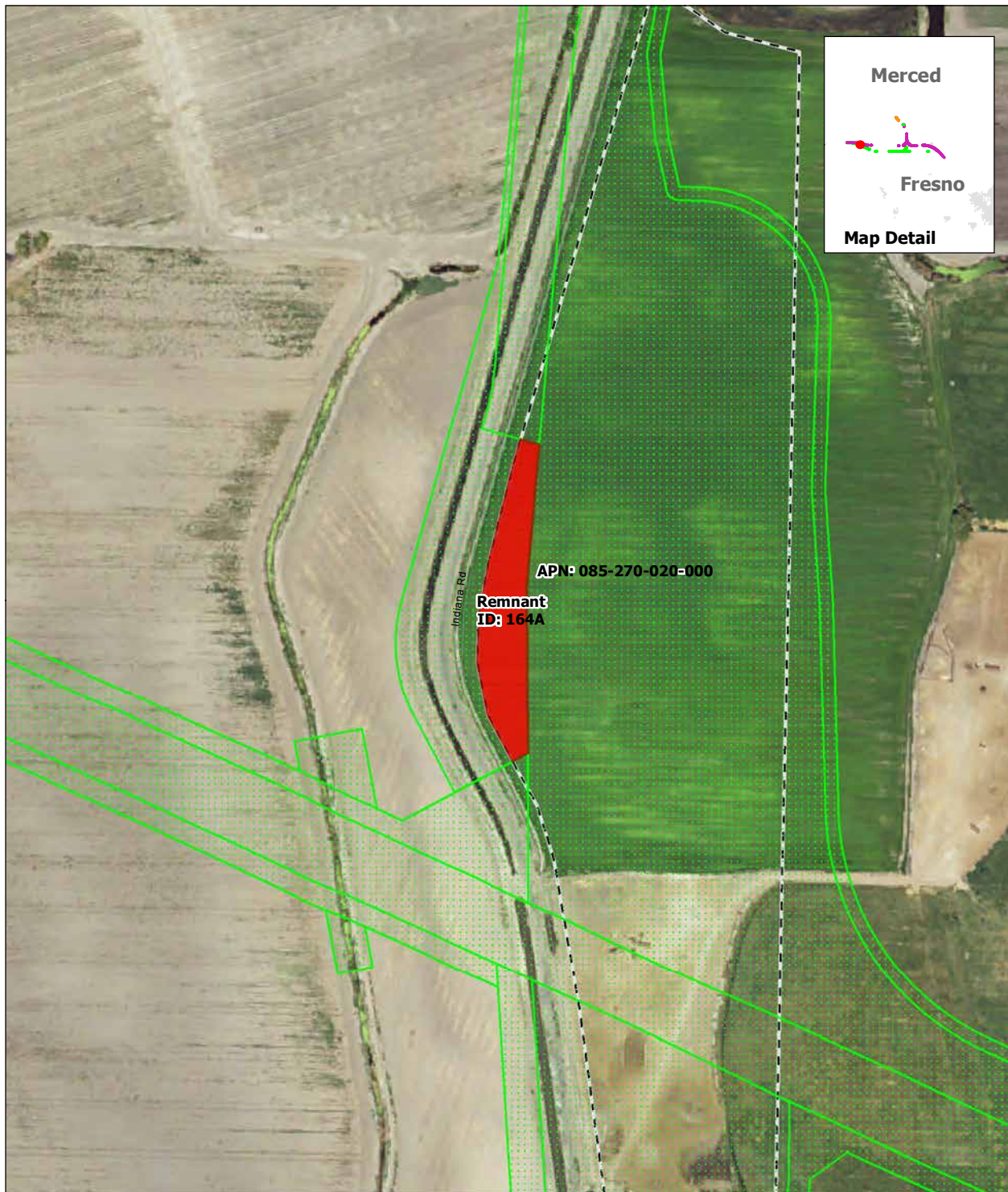
SOURCE: Department of Conservation, State of California, 2014; ARWS 2016a, 2016b, 2016c
NOTE: Only severed parcels smaller than 20 acres (referred to as remnant parcels) are identified. Those severed parcels 20 acres or larger are assumed to remain in agricultural use and are not depicted on the map

DRAFT — DECEMBER 19, 2016



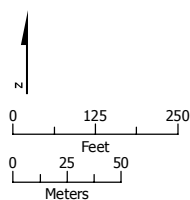
- Project Footprint
- Remnant Parcel: Viable
- Parcel Boundary

Remnant Parcel Viability - Avenue 21 to Road 13 Wye Alternative



SOURCE: Department of Conservation, State of California, 2014; ARWS 2016a, 2016b, 2016c
NOTE: Only severed parcels smaller than 20 acres (referred to as remnant parcels) are identified. Those severed parcels 20 acres or larger are assumed to remain in agricultural use and are not depicted on the map

DRAFT — DECEMBER 19, 2016



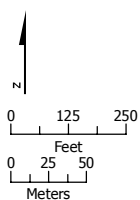
- Project Footprint
- Remnant Parcel: Not Viable
- Parcel Boundary

Remnant Parcel Viability - Avenue 21 to Road 13 Wye Alternative



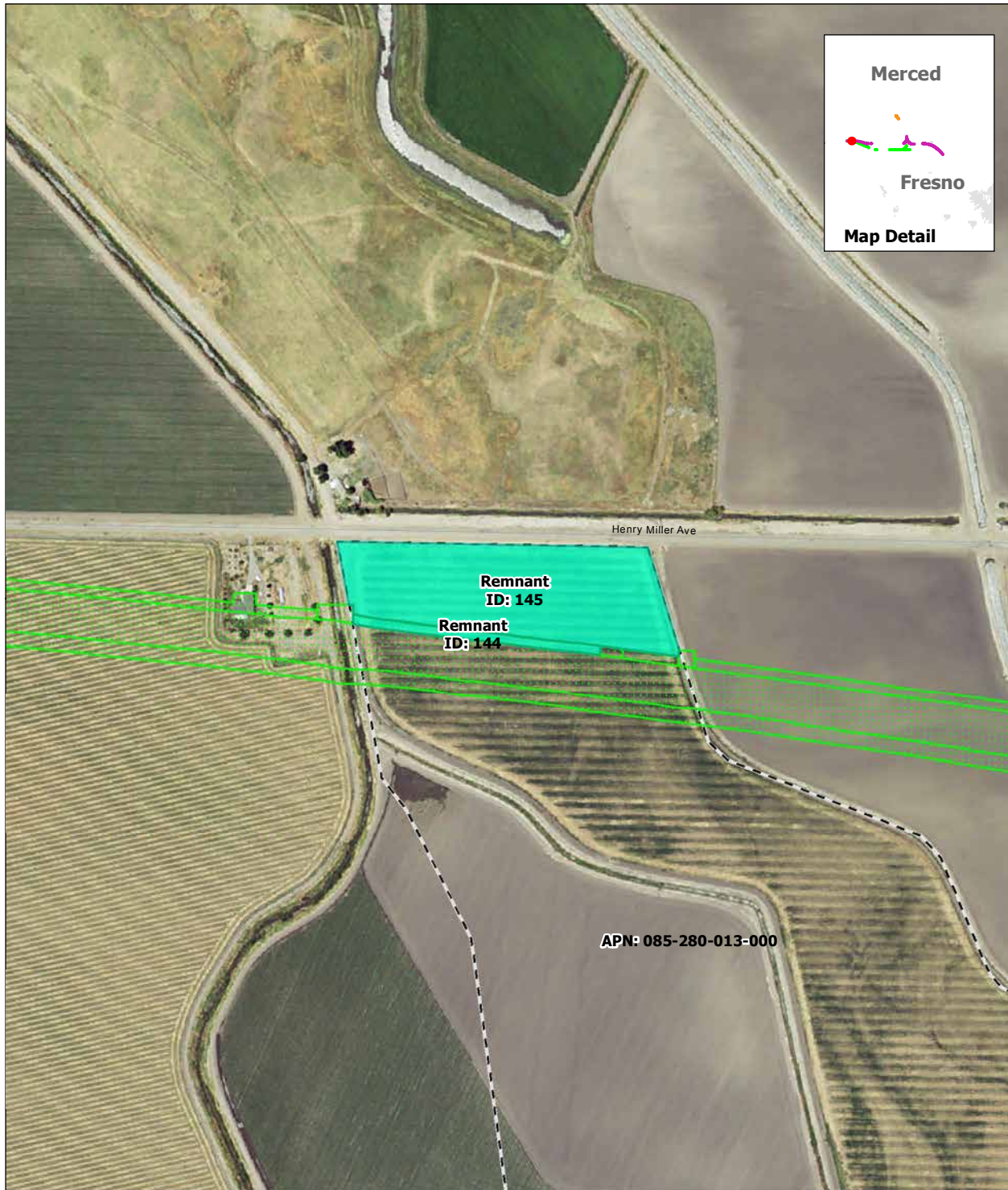
SOURCE: Department of Conservation, State of California, 2014; ARWS 2016a, 2016b, 2016c
NOTE: Only severed parcels smaller than 20 acres (referred to as remnant parcels) are identified. Those severed parcels 20 acres or larger are assumed to remain in agricultural use and are not depicted on the map

DRAFT — DECEMBER 19, 2016



- Project Footprint
- Remnant Parcel: Viable
- Parcel Boundary

Remnant Parcel Viability - Avenue 21 to Road 13 Wye Alternative



SOURCE: Department of Conservation, State of California, 2014; ARWS 2016a, 2016b, 2016c
NOTE: Only severed parcels smaller than 20 acres (referred to as remnant parcels) are identified. Those severed parcels 20 acres or larger are assumed to remain in agricultural use and are not depicted on the map

DRAFT — DECEMBER 19, 2016



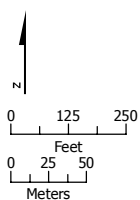
- Project Footprint
- Remnant Parcel: Viable
- Parcel Boundary

Remnant Parcel Viability - Avenue 21 to Road 13 Wye Alternative



SOURCE: Department of Conservation, State of California, 2014; ARWS 2016a, 2016b, 2016c
NOTE: Only severed parcels smaller than 20 acres (referred to as remnant parcels) are identified. Those severed parcels 20 acres or larger are assumed to remain in agricultural use and are not depicted on the map

DRAFT — DECEMBER 19, 2016



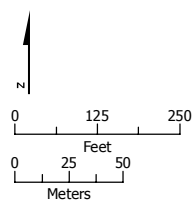
- Project Footprint
- Remnant Parcel: Viable
- Parcel Boundary

Remnant Parcel Viability - Avenue 21 to Road 13 Wye Alternative



SOURCE: Department of Conservation, State of California, 2014; ARWS 2016a, 2016b, 2016c
NOTE: Only severed parcels smaller than 20 acres (referred to as remnant parcels) are identified. Those severed parcels 20 acres or larger are assumed to remain in agricultural use and are not depicted on the map

DRAFT — DECEMBER 19, 2016



- Project Footprint
- Remnant Parcel: Viable
- Parcel Boundary

Remnant Parcel Viability - Avenue 21 to Road 13 Wye Alternative



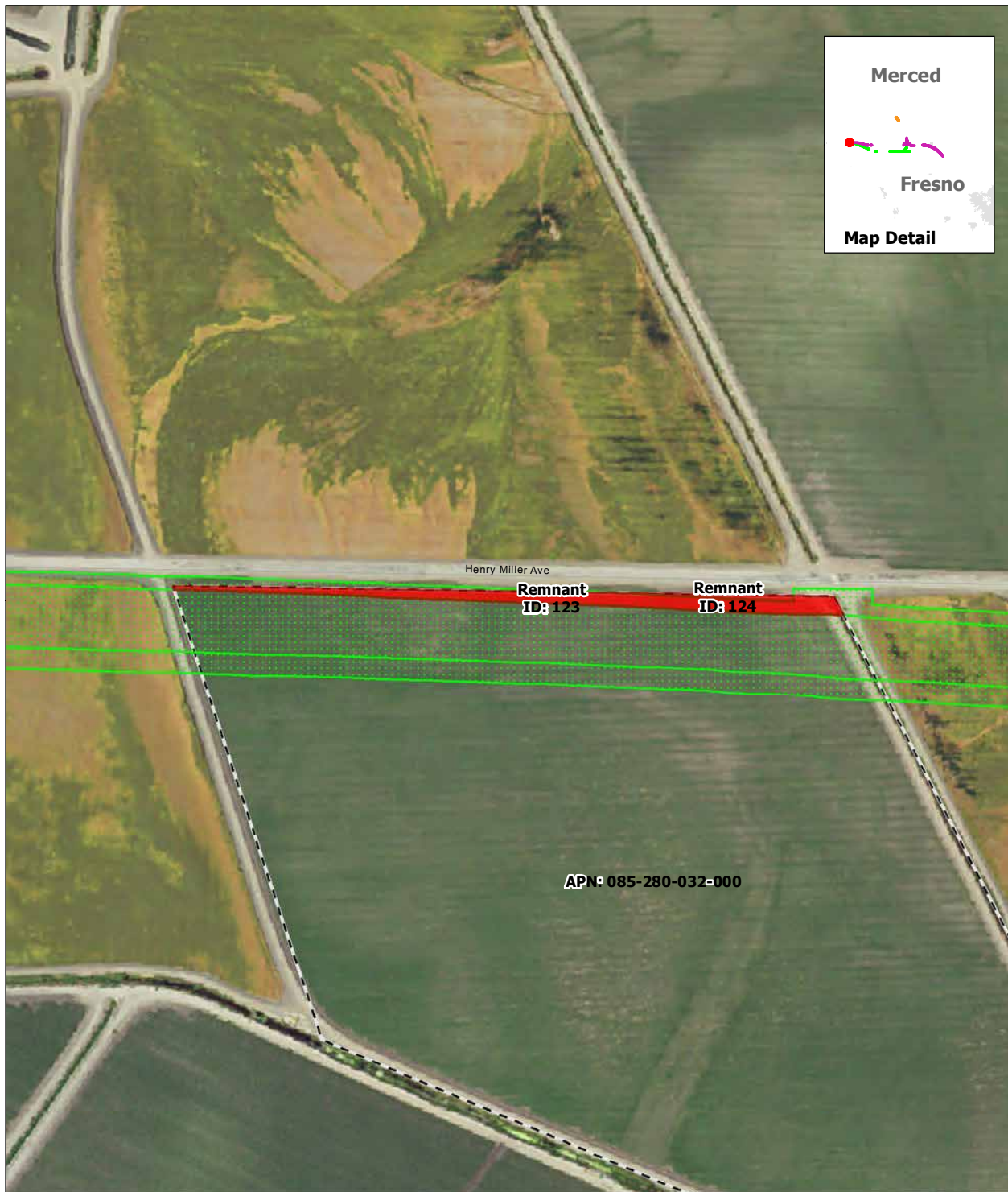
SOURCE: Department of Conservation, State of California, 2014; ARWS 2016a, 2016b, 2016c
NOTE: Only severed parcels smaller than 20 acres (referred to as remnant parcels) are identified. Those severed parcels 20 acres or larger are assumed to remain in agricultural use and are not depicted on the map

DRAFT — DECEMBER 19, 2016



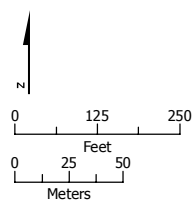
- Project Footprint
- Remnant Parcel: Not Viable
- Parcel Boundary

Remnant Parcel Viability - Avenue 21 to Road 13 Wye Alternative



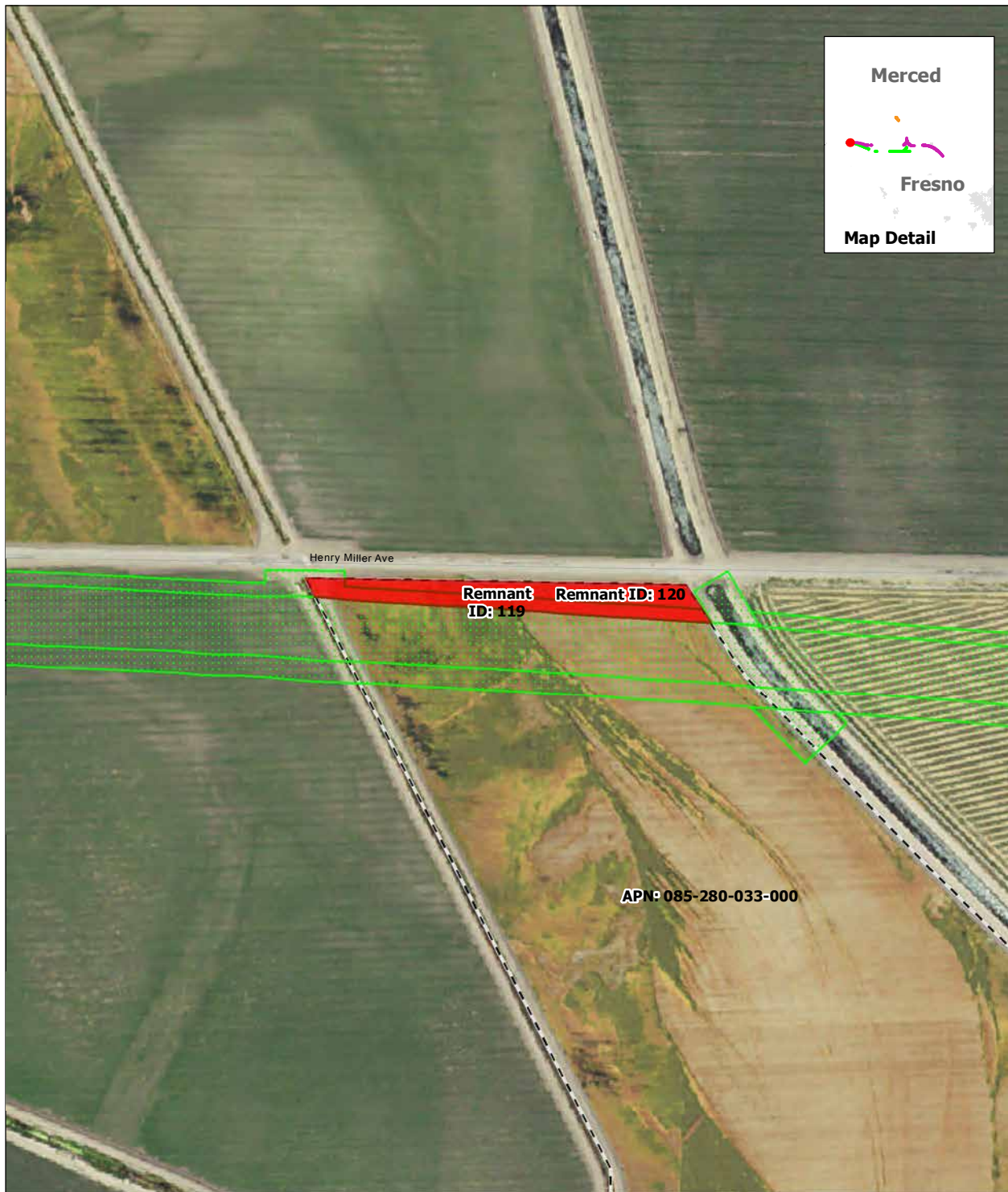
SOURCE: Department of Conservation, State of California, 2014; ARWS 2016a, 2016b, 2016c
NOTE: Only severed parcels smaller than 20 acres (referred to as remnant parcels) are identified. Those severed parcels 20 acres or larger are assumed to remain in agricultural use and are not depicted on the map

DRAFT — DECEMBER 19, 2016



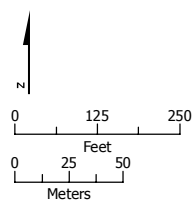
- Project Footprint
- Remnant Parcel: Not Viable
- Parcel Boundary

Remnant Parcel Viability - Avenue 21 to Road 13 Wye Alternative



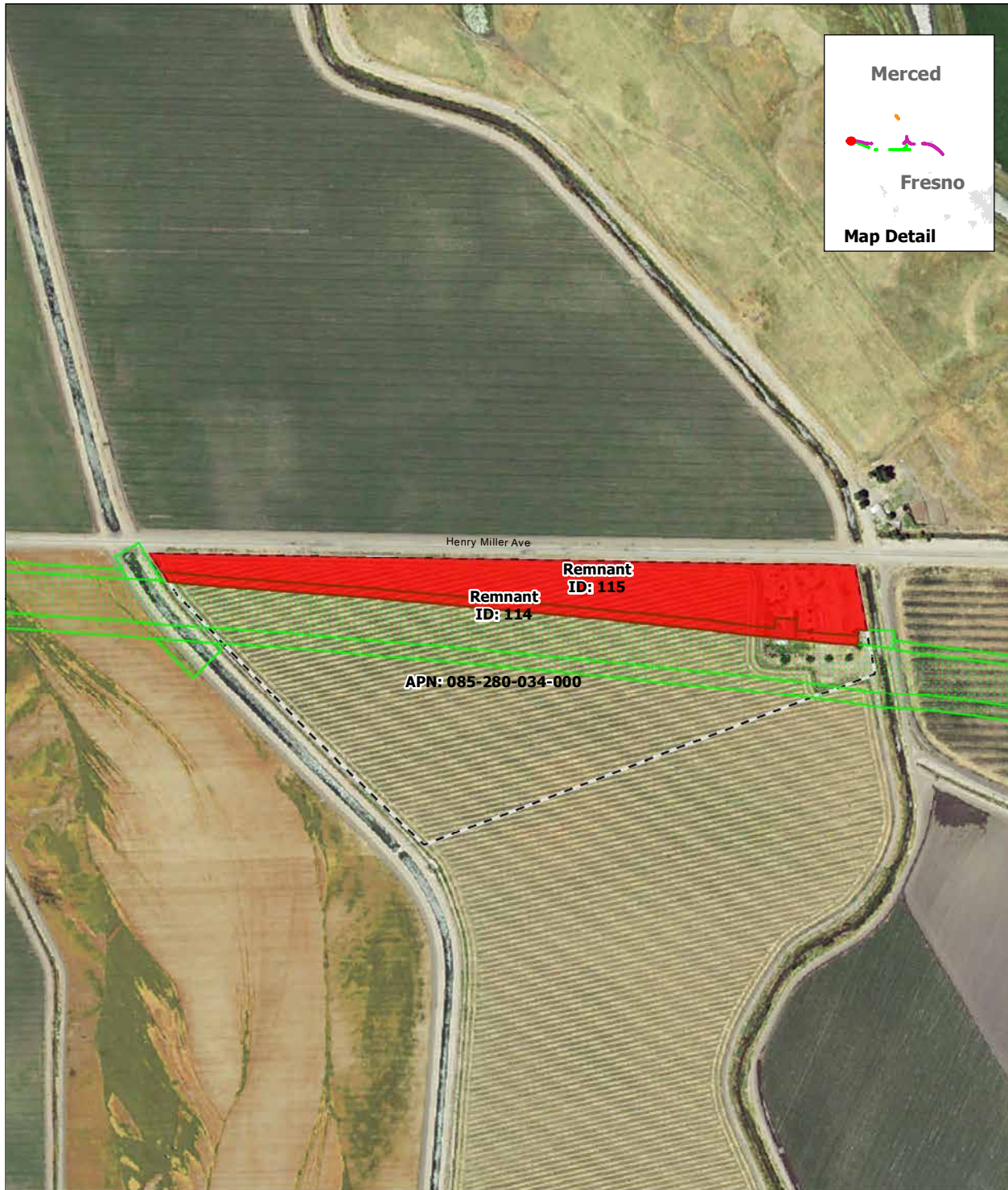
SOURCE: Department of Conservation, State of California, 2014; ARWS 2016a, 2016b, 2016c
NOTE: Only severed parcels smaller than 20 acres (referred to as remnant parcels) are identified. Those severed parcels 20 acres or larger are assumed to remain in agricultural use and are not depicted on the map

DRAFT — DECEMBER 19, 2016



- Project Footprint
- Remnant Parcel: Not Viable
- Parcel Boundary

Remnant Parcel Viability - Avenue 21 to Road 13 Wye Alternative



SOURCE: Department of Conservation, State of California, 2014; ARWS 2016a, 2016b, 2016c
NOTE: Only severed parcels smaller than 20 acres (referred to as remnant parcels) are identified. Those severed parcels 20 acres or larger are assumed to remain in agricultural use and are not depicted on the map

DRAFT — DECEMBER 19, 2016



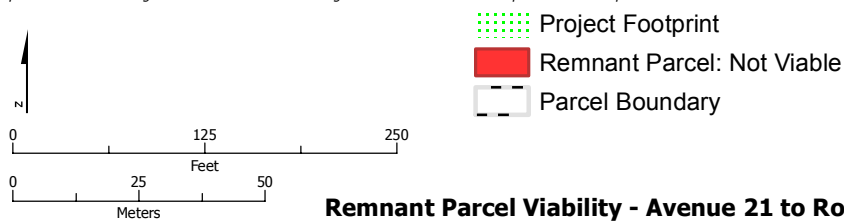
- Project Footprint
- Remnant Parcel: Not Viable
- Parcel Boundary

Remnant Parcel Viability - Avenue 21 to Road 13 Wye Alternative



SOURCE: Department of Conservation, State of California, 2014; ARWS 2016a, 2016b, 2016c
NOTE: Only severed parcels smaller than 20 acres (referred to as remnant parcels) are identified. Those severed parcels 20 acres or larger are assumed to remain in agricultural use and are not depicted on the map

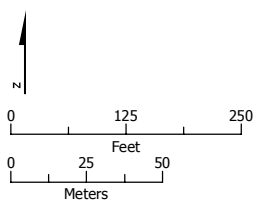
DRAFT — DECEMBER 19, 2016





SOURCE: Department of Conservation, State of California, 2014; ARWS 2016a, 2016b, 2016c
NOTE: Only severed parcels smaller than 20 acres (referred to as remnant parcels) are identified. Those severed parcels 20 acres or larger are assumed to remain in agricultural use and are not depicted on the map

DRAFT — DECEMBER 19, 2016



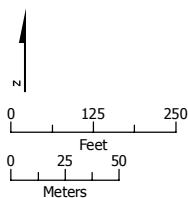
- Project Footprint
- Remnant Parcel: Not Viable
- Parcel Boundary

Remnant Parcel Viability - Avenue 21 to Road 13 Wye Alternative



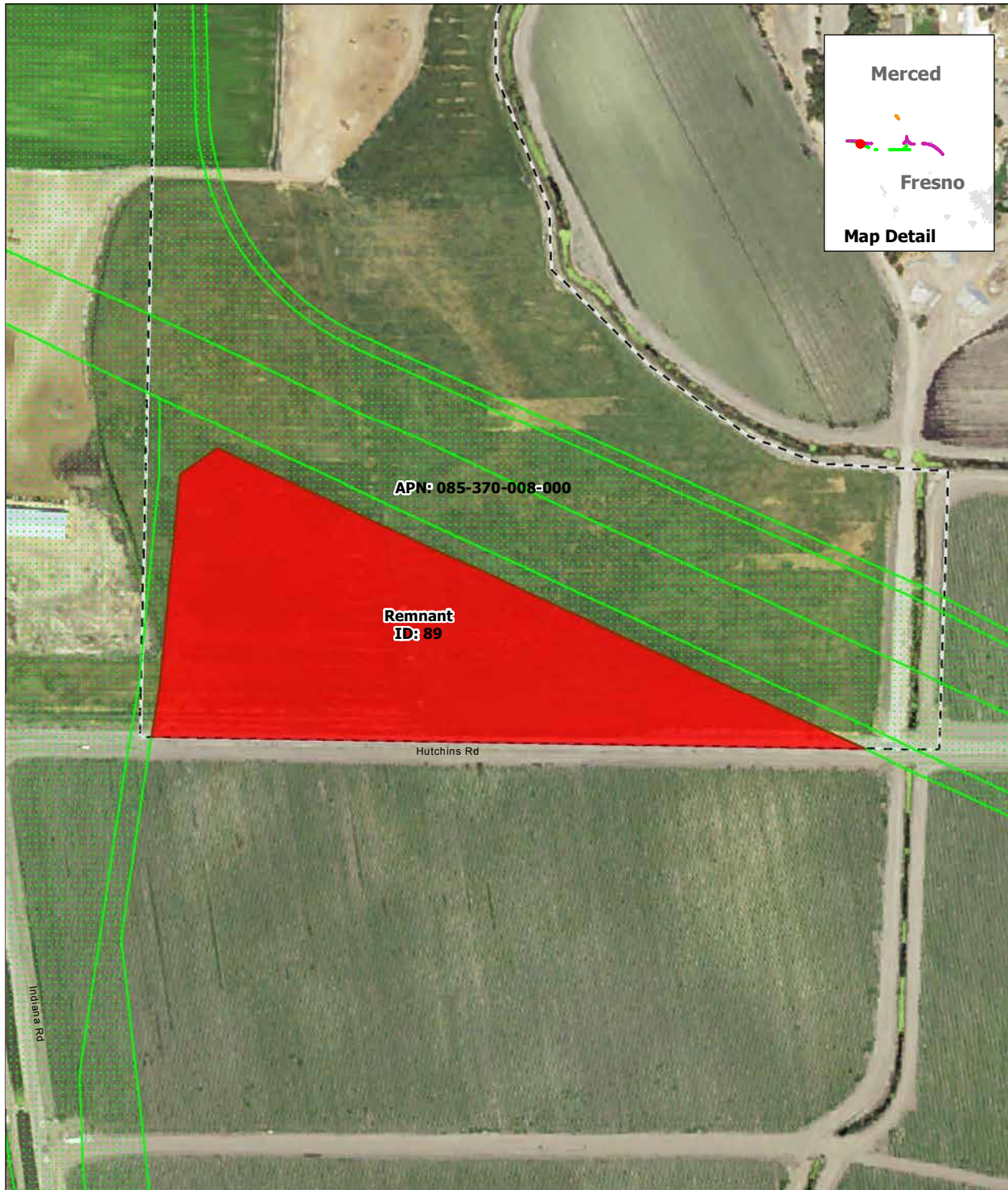
SOURCE: Department of Conservation, State of California, 2014; ARWS 2016a, 2016b, 2016c
NOTE: Only severed parcels smaller than 20 acres (referred to as remnant parcels) are identified. Those severed parcels 20 acres or larger are assumed to remain in agricultural use and are not depicted on the map

DRAFT — DECEMBER 19, 2016



- Project Footprint
- Remnant Parcel: Viable
- Parcel Boundary

Remnant Parcel Viability - Avenue 21 to Road 13 Wye Alternative



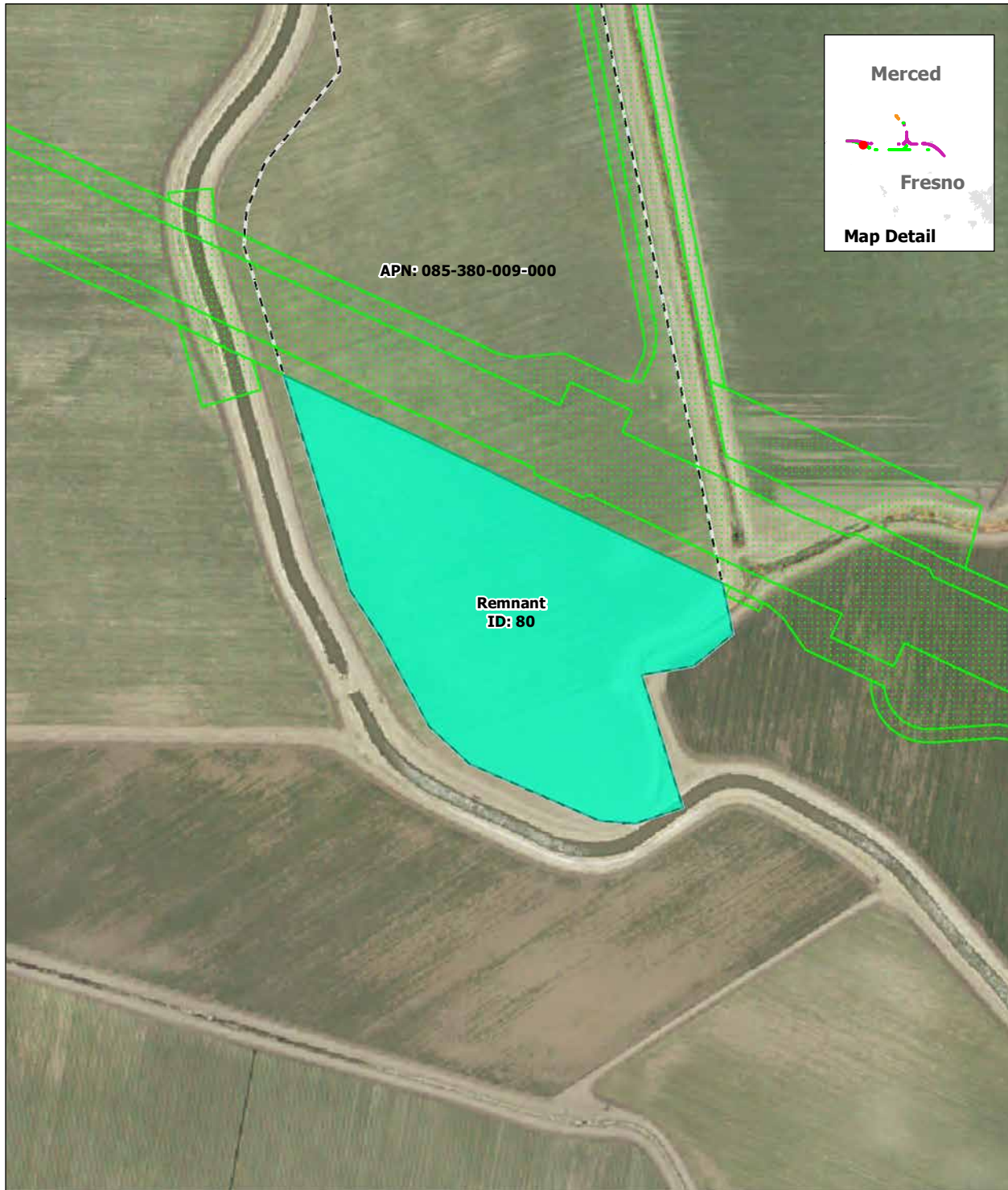
SOURCE: Department of Conservation, State of California, 2014; ARWS 2016a, 2016b, 2016c
NOTE: Only severed parcels smaller than 20 acres (referred to as remnant parcels) are identified. Those severed parcels 20 acres or larger are assumed to remain in agricultural use and are not depicted on the map

DRAFT — DECEMBER 19, 2016



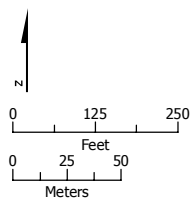
- Project Footprint
- Remnant Parcel: Not Viable
- Parcel Boundary

Remnant Parcel Viability - Avenue 21 to Road 13 Wye Alternative



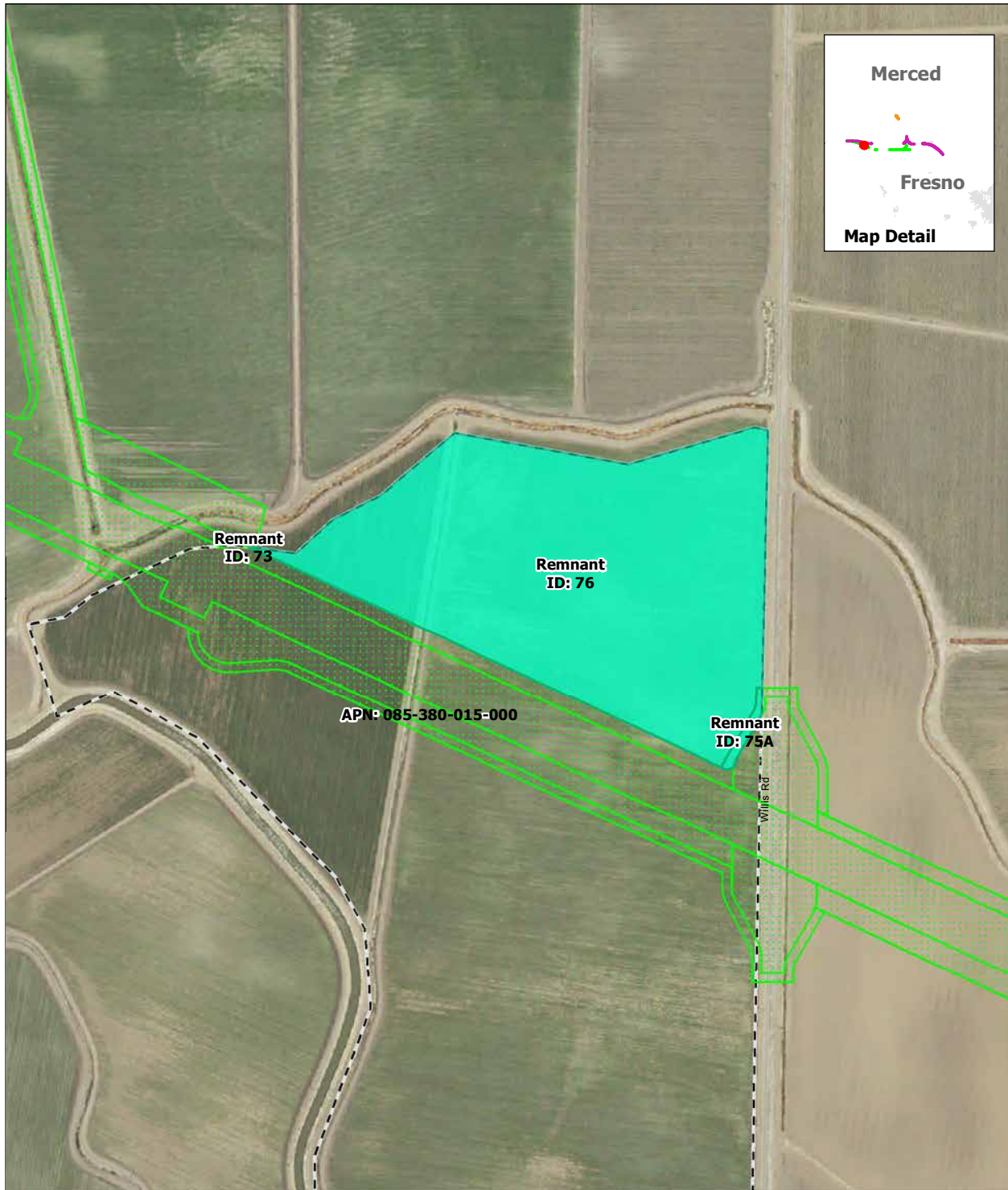
SOURCE: Department of Conservation, State of California, 2014; ARWS 2016a, 2016b, 2016c
NOTE: Only severed parcels smaller than 20 acres (referred to as remnant parcels) are identified. Those severed parcels 20 acres or larger are assumed to remain in agricultural use and are not depicted on the map

DRAFT — DECEMBER 19, 2016



- Project Footprint
- Remnant Parcel: Viable
- Parcel Boundary

Remnant Parcel Viability - Avenue 21 to Road 13 Wye Alternative



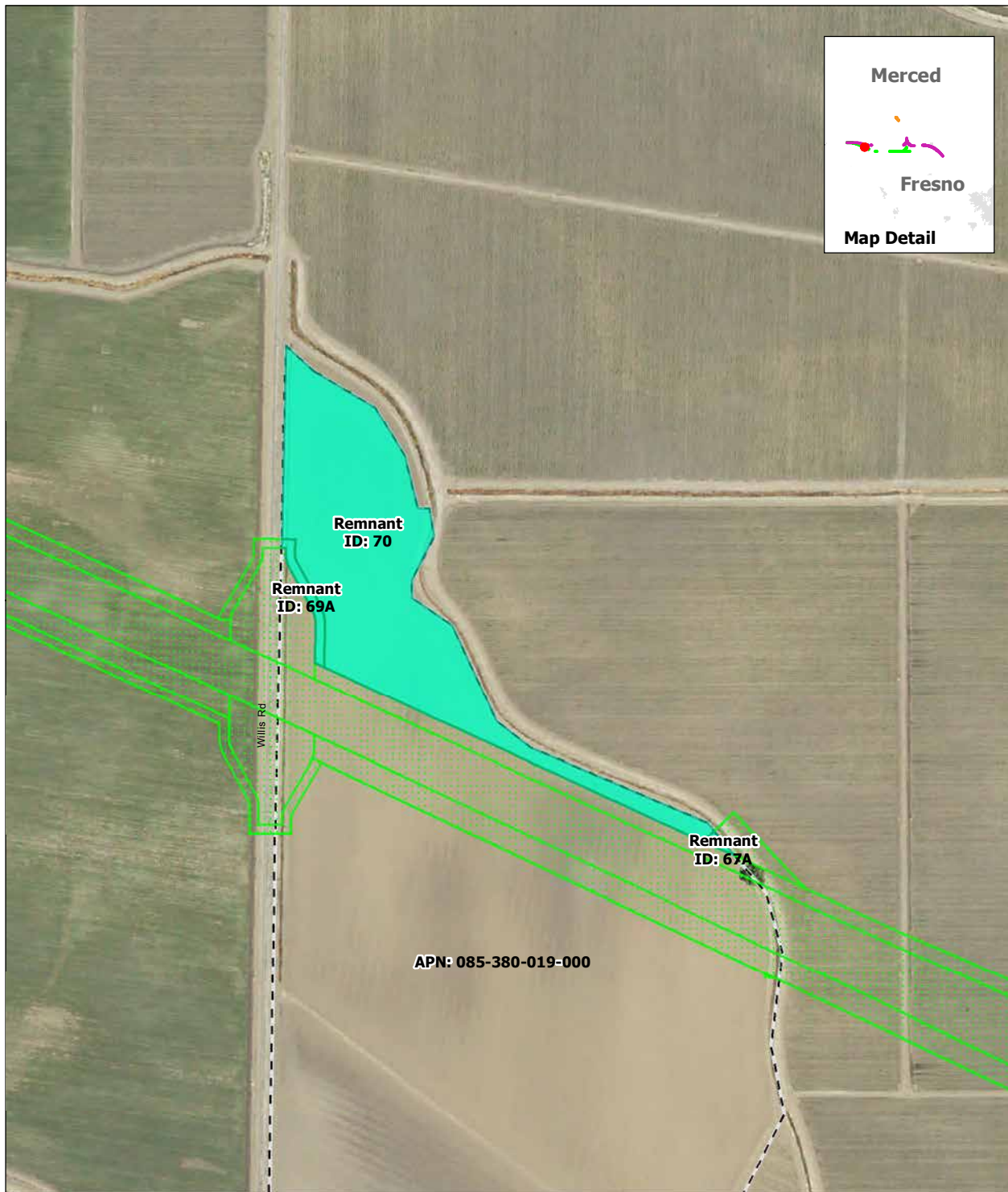
SOURCE: Department of Conservation, State of California, 2014; ARWS 2016a, 2016b, 2016c
NOTE: Only severed parcels smaller than 20 acres (referred to as remnant parcels) are identified. Those severed parcels 20 acres or larger are assumed to remain in agricultural use and are not depicted on the map

DRAFT — DECEMBER 19, 2016



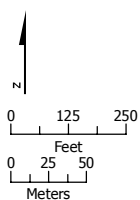
- Project Footprint
- Remnant Parcel: Viable
- Parcel Boundary

Remnant Parcel Viability - Avenue 21 to Road 13 Wye Alternative



SOURCE: Department of Conservation, State of California, 2014; ARWS 2016a, 2016b, 2016c
NOTE: Only severed parcels smaller than 20 acres (referred to as remnant parcels) are identified. Those severed parcels 20 acres or larger are assumed to remain in agricultural use and are not depicted on the map

DRAFT — DECEMBER 19, 2016



- Project Footprint
- Remnant Parcel: Viable
- Parcel Boundary

Remnant Parcel Viability - Avenue 21 to Road 13 Wye Alternative