

RECEIVED WITH FEE
RECEIPT # 15152124

Transmittal

FILED Page 1 of 1
KERN COUNTY

FEB-25-2026

CEQA Transmittal #6144

Entered 2/23/2026 7:12:34 PM by ALVIDREZ, KEITH T

AIMEE X. ESPINOZA
AUDITOR CONTROLLER COUNTY CLERK
BY *[Signature]* DEPUTY

Enter CEQA Information

Lead Agency: KERN COUNTY PLANNING AND NATURAL RESOURCES DEPARTMENT

Project Title: MODIFICATION NO. 1 OF CONDITIONAL USE PERMIT NO.16, MAP 133 AND MO

Project Applicant Name: 64KT 8ME, LLC.

Phone Number: (408) 653-8450

Address: 8800 N GAINEY CENTER DRIVE, SUITE

City: SCOTTSDALE

State: AZ

ZIP: 85258

Posting Period: 30 Days 45 Days Other 30

Project Applicant Type: Private Entity

Select Fee

Notice of Intent

Notice of Availability

Notice of Public Hearing

Notice of Preparation

Mitigated Negative Declaration/Negative Declaration

Environmental Impact Report

Notice of Exemption

Other

No Fish & Wildlife Fee Previously paid on F&W Receipt Number: 15131417

Total: \$50.00

Proof of Payment

Please enter Proof of Payment: RCT 279732

Additional Information

Reference Number:

Notes:

Enter JV Information (if needed)

I would like a JV to be created to charge the County Clerk CEQA fee.

Fund	Dept	Acct	Amount

I would like to assign an existing JV to charge the County Clerk CEQA fee.

JV Sequence No:

26474

OK/CO
2/24/26

Notice of Environmental Document
Posted by County Clerk on 02/25/2026
and for 30 days thereafter, Pursuant to
Section 21152(C), Public Resources Code

RECEIVED WITH FEE
RECEIPT # 15752124

FILED
KERN COUNTY

FEB 25 2026

AIMEE X. ESPINOZA
AUDITOR CONTROLLER-COUNTY CLERK
BY *[Signature]* DEPUTY

NOTICE OF DETERMINATION
(CALIFORNIA ENVIRONMENTAL QUALITY ACT OF 1970)

TO WHOM IT MAY CONCERN:

1. The Board of Supervisors of the County of Kern has approved the following described project in the County of Kern, State of California:
 - a. Applicant, or sponsoring agency or department: 64KT 8me LLC (PP26113)
 - b. Name of Project: Modification No. 1 of Conditional Use Permit No. 16, Map 133 and Modification No. 1 of Conditional Use Permit No. 17, Map 133.
 - c. Street Address/Cross-Street of Project: Approximately 1.25 miles south of Jawbone Canyon Road, adjacent to the east and west side of Highway 14 in the unincorporated area of Eastern Kern County (APNs: 181-190-42, -45, -50).
 - d. Description of Project: A request to reduce the existing boundary of Conditional Use Permit No. 16, Map 133 and Conditional Use Permit No. 17, Map 133 (Approved May 12, 2015; Resolution No. 2015-124) for the approved Fremont Solar (Springbok 2 Solar Farm) Project (Section 19.12.030.G) by 36.03 combined acres to remove undeveloped portions of the project site. The specific proposal includes:
 - (a) Modification No. 1 to Conditional use Permit No. 16, Map 133 to reduce the approved boundary by 13.32 acres from approximately 286.55 acres to approximately 273.23 acres in the A (Exclusive Agriculture) District; and
 - (b) Modification No. 1 to Conditional Use Permit No. 17, Map 133 to reduce the approved boundary by 22.71 acres from approximately 391.75 acres to approximately 369.04 acres in the A (Exclusive Agriculture) District

2. Approval – Summary of Proceedings:

Adoption date: February 24, 2026 Item No. CA-4 2:00 p.m.

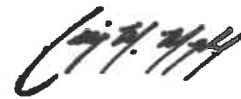
3. The Board of Supervisors of the County of Kern has determined that the project in its approved form will have a significant effect on the environment.
4. A previously certified Environmental Impact Report (EIR) (SCH #2012111014) and a Mitigation Measure Monitoring Program were prepared for the Fremont Solar (Springbok 2 Solar Farm) Project were prepared pursuant to California Environmental Quality Act of 1970 (CEQA) and the State CEQA Guidelines and were received and considered by this Board and certified as required by Section 15090 of the State CEQA Guidelines on May 12, 2015.
5. Mitigation measures and a Mitigation Measure Monitoring Program were made as conditions of approval of the project. Findings were made pursuant to Section 15091 of the State CEQA Guidelines. A Statement of Overriding Considerations was adopted for the project, pursuant to Section 15093 of the State CEQA Guidelines.

20474

Notice of Environmental Document
Posted by County Clerk on 02/25/2026
and for 30 days thereafter, Pursuant to
Section 21152(C), Public Resources Code

6. A copy of the previously certified EIR for the Fremont Solar (Springbok 2 Solar Farm) Project may be examined by any interested person(s) during regular business hours at the following location: Kern County Planning and Natural Resources Department, 2700 "M" Street, Bakersfield, CA 93301 or online at: <https://kernplanning.com/environmental-doc/fremont-solar-springbok-2-solar-farm-project/> .

Craig M. Murphy, Director
Planning and Natural Resources Department
County of Kern, State of California











By: Keith Alvidrez, Supervising Planner
Telephone No. 661-862-5015

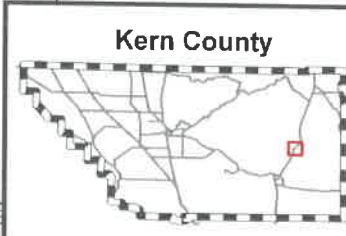
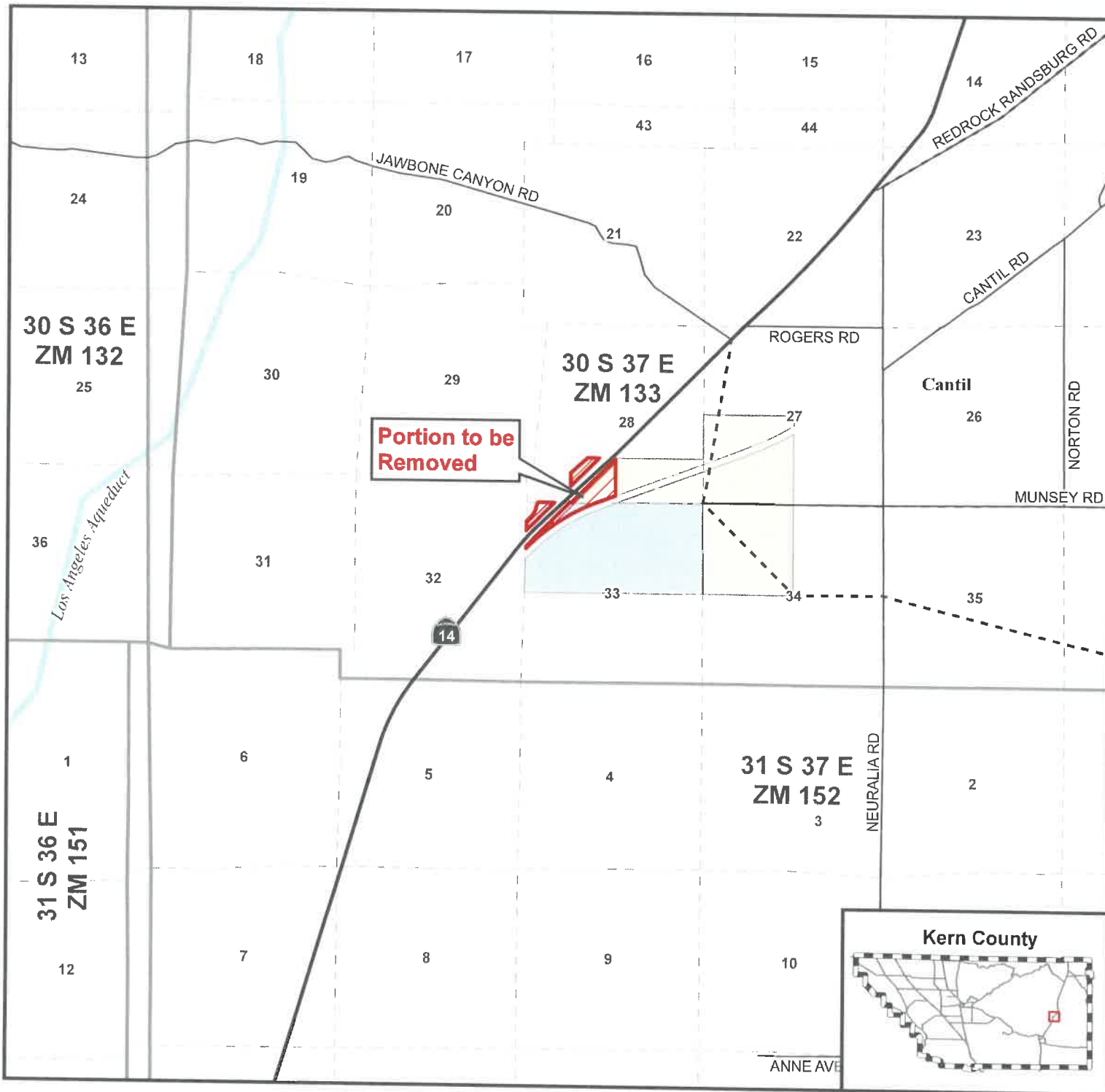
KA:an

Mod 1 to CUP 16, Mod 1 to CUP 17, Map 133

Vicinity Map


64KT 8me, LLC

-  Portion to be Removed
-  Existing CUP 17 Boundary
-  Existing CUP 16 Boundary
-  State Hwy
-  Arterials
-  Township/Range
-  Sections
-  Unincorporated Cities



T30S/R37E - Sec. 27-28, 33-34

Created on: 10/28/2025



Kern County
Planning & Natural
Resources Department





State of California-Natural Resources Agency
CALIFORNIA DEPARTMENT OF FISH AND WILDLIFE
2015 ENVIRONMENTAL FILING FEE CASH RECEIPT

RECEIPT#	15131417
STATE CLEARING HOUSE # (if applicable)	

SEE INSTRUCTIONS ON REVERSE. TYPE OR PRINT CLEARLY

LEAD AGENCY KERN COUNTY PLANNING AND COMMUNITY DEVELOPMENT DEPARTMENT		DATE 05/13/2015	
COUNTY/STATE AGENCY OF FILING Kern		DOCUMENT NUMBER 4314	
PROJECT TITLE GENERAL PLAN AMENDMENT CASE NO 4 MAP NO 133 GENERAL PLAN AMENDMENT CASE NO 5MAP NO 133 GENERAL PLAN			
PROJECT APPLICANT NAME FREMONT SOLAR SPRINGBOK S2 SOLAR FARM PROJECT BY 63SU 8ME, LLC		PHONE NUMBER (661) 862-8600	
PROJECT APPLICANT ADDRESS 2700 M STREET SUITE 100	CITY BAKERSFIELD	STATE CA	ZIP CODE 93301

PROJECT APPLICANT (Check appropriate box):


- Local Public Agency
 School District
 Other Special District
 State Agency
 Private Entity

CHECK APPLICABLE FEES:

<input checked="" type="checkbox"/> Environmental Impact Report (EIR)	\$3,069.75	\$	3,069.75
<input type="checkbox"/> Mitigated/Negative Declaration (MND)(ND)	\$2,210.00	\$	0.00
<input type="checkbox"/> Application Fee Water Diversion (State Water Resources Control Board only)	\$850.00	\$	0.00
<input type="checkbox"/> Projects Subject to Certified Regulatory Programs (CRP)	\$1,043.75	\$	
<input checked="" type="checkbox"/> County Administrative Fee	\$50.00	\$	50.00
<input type="checkbox"/> Project that is exempt from fees			
<input type="checkbox"/> Notice of Exemption (attach)			
<input type="checkbox"/> CDFW No Effect Determination (attach)			
<input type="checkbox"/> Other _____		\$	_____

PAYMENT METHOD:

- Cash
 Credit
 Check
 Other _____
- TOTAL RECEIVED \$ 3,119.75

SIGNATURE X 	PRINTED NAME AND TITLE J. BOJORQUEZ OST
---	--



State of California - Department of Fish and Wildlife
2026 ENVIRONMENTAL DOCUMENT FILING FEE
CASH RECEIPT
 DFW 753.5a (REV. 01/01/26) Previously DFG 753.5a

Print **StartOver** **Save**

RECEIPT NUMBER:
 15 — 02252026 — 15152124
 STATE CLEARINGHOUSE NUMBER (If applicable)

SEE INSTRUCTIONS ON REVERSE. TYPE OR PRINT CLEARLY.

LEAD AGENCY KERN COUNTY PLANNING AND NATURAL RESOURCES DEPARTMENT	LEAD AGENCY EMAIL	DATE 2/25/2026
COUNTY/STATE AGENCY OF FILING Kern	DOCUMENT NUMBER 26474	

PROJECT TITLE
 MODIFICATION NO. 1 OF CONDITIONAL USE PERMIT NO.16, MAP 133 AND MODIFICATION NO. 1 OF CONDITIONAL USE PERMIT NO.17, MAP 133.

PROJECT APPLICANT NAME 64KT 8ME, LLC.	PROJECT APPLICANT EMAIL	PHONE NUMBER (408) 653-8450
PROJECT APPLICANT ADDRESS 8800 N GAINEY CENTER DRIVE, SUITE 100	CITY SCOTTSDALE	STATE AZ
		ZIP CODE 85258

PROJECT APPLICANT (Check appropriate box)

- Local Public Agency
 School District
 Other Special District
 State Agency
 Private Entity

CHECK APPLICABLE FEES:

- | | | | |
|---|------------|----|-------|
| <input type="checkbox"/> Environmental Impact Report (EIR) | \$4,227.50 | \$ | 0.00 |
| <input type="checkbox"/> Mitigated/Negative Declaration (MND)(ND) | \$3,043.75 | \$ | 0.00 |
| <input type="checkbox"/> Certified Regulatory Program (CRP) document - payment due directly to CDFW | \$1,437.25 | \$ | 0.00 |
|
 | | | |
| <input type="checkbox"/> Exempt from fee | | | |
| <input type="checkbox"/> Notice of Exemption (attach) | | | |
| <input type="checkbox"/> CDFW No Effect Determination (attach) | | | |
| <input checked="" type="checkbox"/> Fee previously paid (attach previously issued cash receipt copy) | | | |
| <hr/> | | | |
| <input type="checkbox"/> Water Right Application or Petition Fee (State Water Resources Control Board only) | \$850.00 | \$ | 0.00 |
| <input checked="" type="checkbox"/> County documentary handling fee | | \$ | 50.00 |
| <input checked="" type="checkbox"/> Other | | \$ | |

PAYMENT METHOD:

- Cash
 Credit
 Check
 Other

TOTAL RECEIVED \$ 50.00

SIGNATURE

X

AGENCY OF FILING PRINTED NAME AND TITLE

M. CEDENO, KERN COUNTY CLERK, FSS