

# AIRNAV.COM


[Airports](#)
[NavAids](#)
[Airspace Fixes](#)
[Aviation Fuel](#)
[Hotels](#)
[iPhone App](#)
[My AirNav](#)
1312 users online [LOGIN](#)

## O85 Benton Field Airport

Redding, California, USA



### GOING TO REDDING?


[Reserve a Hotel Room](#)

## FAA INFORMATION EFFECTIVE 21 MAY 2020

### Location

FAA Identifier: O85

Lat/Long: 40-34-25.2000N 122-24-26.4000W

40-34.420000N 122-24.440000W

40.5736667,-122.4073333

(estimated)

Elevation: 723.3 ft. / 220.5 m (surveyed)

Variation: 17E (1985)

From city: 1 mile W of REDDING, CA

Time zone: UTC -7 (UTC -8 during Standard Time)

Zip code: 96001

[Loc](#) | [Ops](#) | [Rwys](#) | [IFR](#) | [FBO](#) | [Links](#)  
[Com](#) | [Nav](#) | [Svcs](#) | [Stats](#) | [Notes](#)



Road maps at: [MapQuest](#) [Bing](#) [Google](#)

### Airport Operations

Airport use: Open to the public

Activation date: 04/1940

Control tower: no

ARTCC: OAKLAND CENTER

FSS: RANCHO MURIETA FLIGHT SERVICE STATION

NOTAMs facility: RIU (NOTAM-D service available)

Attendance: 0600-DUSK

Wind indicator: lighted

Segmented circle: yes

Lights: ACTVT MIRL RY 15/33 PAPI RY 15 AND RY 33 -CTAF.

TWY LIGHTING RY ENTRANCES ONLY.

Beacon: white-green (lighted land airport)

Operates sunset to sunrise.

### Aerial photo

WARNING: Photo may not be current or correct



Photo by Mike Bullian  
 Photo taken 31-May-2013  
 looking east.

Do you have a better or more recent aerial photo of Benton Field Airport that you would like to share? If so, please [send us your photo](#).

### Sectional chart

### Airport Communications

CTAF/UNICOM: 122.8

WX AWOS-2: 118.675 (530-225-4183)

WX ASOS at RDD (6 nm SE): PHONE 530-221-7144



## Nearby radio navigation aids

VOR radial/distance	VOR name	Freq	Var
<a href="#">RDD</a> r290/6.7	REDDING VOR/DME	108.40	18E
<a href="#">RBL</a> r327/29.5	RED BLUFF VORTAC	115.70	18E

## Airport Services

Fuel available: 100LL JET-A  
 Parking: tiedowns  
 Airframe service: MINOR  
 Powerplant service: MINOR  
 Bottled oxygen: NONE  
 Bulk oxygen: NONE  
 HI & LO PRESSURE & OX REPL BOTTLES AVBL AT RDD.

## Runway Information

### Runway 15/33

Dimensions: 2420 x 75 ft. / 738 x 23 m  
 Surface: asphalt, in good condition  
 Weight bearing capacity: Single wheel: 12.5  
 Runway edge lights: medium intensity

#### RUNWAY 15

Latitude: 40-34.618755N  
 Longitude: 122-24.469638W  
 Elevation: 723.2 ft.  
 Traffic pattern: right  
 Markings: basic, in good condition  
 Visual slope indicator: 2-light PAPI on left (3.50 degrees glide path)  
 Runway end identifier lights: no  
 Touchdown point: yes, no lights

#### RUNWAY 33

Latitude: 40-34.222762N  
 Longitude: 122-24.410567W  
 Elevation: 718.9 ft.  
 Traffic pattern: left  
 Markings: basic, in good condition  
 Visual slope indicator: 2-light PAPI on left (3.50 degrees glide path)  
 Runway end identifier lights: no  
 Touchdown point: yes, no lights

## Airport Ownership and Management from official FAA records

Ownership: Publicly-owned  
 Owner: CITY OF REDDING  
 777 CYPRESS AVE  
 REDDING, CA 96001  
 Phone 530-224-4321  
 Manager: JIM WADLEIGH  
 6751 WOODRUM CIRCLE, #200  
 REDDING, CA 96002  
 Phone 530-224-4321  
 PHONE MGRS OFFICE AT RDD (530) 224-4321. EMAIL: JWADLEIGH@CITYOFREDDING.ORG.

## Airport Operational Statistics



## Airport distance calculator

Flying to Benton Field Airport? Find the distance to fly.

From  to O85  
[▶ CALCULATE DISTANCE](#)

## Sunrise and sunset

Times for 22-May-2020

	Local (UTC-7)	Zulu (UTC)
Morning civil twilight	05:15	12:15
Sunrise	05:47	12:47
Sunset	20:26	03:26
Evening civil twilight	20:57	03:57

## Current date and time

Zulu (UTC) 22-May-2020 15:57:49  
 Local (UTC-7) 22-May-2020 08:57:49

## METAR

[KRDD](#) 221553Z 36015G25KT 10SM CLR  
 6nm SE 17/01 A2996 RMK AO2 SLP140  
 T01720011

## TAF

[KRDD](#) 221120Z 2212/2312 32009KT P6SM  
 6nm SE SCT250 FM221600 36016G25KT  
 P6SM SKC FM222300 36010G17KT  
 P6SM SKC FM230300 35005KT P6SM  
 SKC

## NOTAMs

[▶ Click for the latest NOTAMs](#)

NOTAMs are issued by the DoD/FAA and will open in a separate window not controlled by AirNav.



Aircraft based on the field: 93	Aircraft operations: avg 101/day *
Single engine airplanes: 87	51% local general aviation
Multi engine airplanes: 3	46% transient general aviation
Helicopters: 2	3% air taxi
Ultralights: 1	* for 12-month period ending 31 December 2018

## Additional Remarks

- LARGE BIRDS FREQUENTLY ON AND IN VICINITY OF ARPT OCT-APR.
- RWY 15/33 HALFWAY DIST. MARKERS BOTH SIDES OF RWY.
- FOR NOISE ABATEMENT CLIMB TO 1,500 FT AGL BEFORE TURNING. CALM WIND PREFERRED DIRECTION IS RWY 33.
- FOR CD CTC OAKLAND ARTCC AT 510-745-3380.




## Instrument Procedures

There are no published instrument procedures at O85.

Some nearby airports with instrument procedures:

[KRDD](#) - Redding Municipal Airport (6 nm SE)  
[KRBL](#) - Red Bluff Municipal Airport (26 nm S)  
[O37](#) - Haigh Field Airport (53 nm S)  
[KCIC](#) - Chico Municipal Airport (53 nm SE)  
[O46](#) - Weed Airport (54 nm N)

## FBO, Fuel Providers, and Aircraft Ground Support

Business Name	Contact	Services / Description	Fuel Prices	Comments
<a href="#">Benton Air Center</a>	530-241-4204 <a href="#">[web site]</a> 	Aviation fuel, Oxygen service, Aircraft parking (ramp or tiedown), Pilot school (FAR Part 141), Flight training, Aircraft rental, ...  	Phillips 66 100LL Jet A FS \$5.29 \$5.19 <b><u>GUARANTEED</u></b>	not yet rated <a href="#">write</a>
<a href="#">More info about Benton Air Center</a> <div>FS=<a href="#">Full service</a>  </div>				

## Where to Eat: Catering, Restaurants, Food shops

Business Name	Contact	Services / Description	Distance	Comments
<a href="#">Airpark Cafe</a>	530-215-2810 <a href="#">[web site]</a> <a href="#">[email]</a>	Rental cars delivered, Courtesy cars (free for pilots to use in the local area), Public telephone, Computerized weather, Internet access, ...	on airport	not yet rated 1 <a href="#">read</a> <a href="#">write</a>
<a href="#">More info about Airpark Cafe</a>				



## Would you like to see your business listed on this page?

If your business provides an interesting product or service to pilots, flight crews, aircraft, or users of the Benton Field Airport, you should consider listing it here. To start the listing process, click on the button below

 ADD YOUR BUSINESS OR SERVICE

## Other Pages about Benton Field Airport

 [www.cityofredding.org/...](http://www.cityofredding.org/...)

 UPDATE, REMOVE OR ADD A LINK

Copyright © AirNav, LLC. All rights reserved.

[Privacy Policy](#) [Contact](#)